McLennan Community College, Emergency Services Education Center
7601 Steinbeck Bend Road, Waco, TX 76708, 254-299-6502, www.mclennan.edu

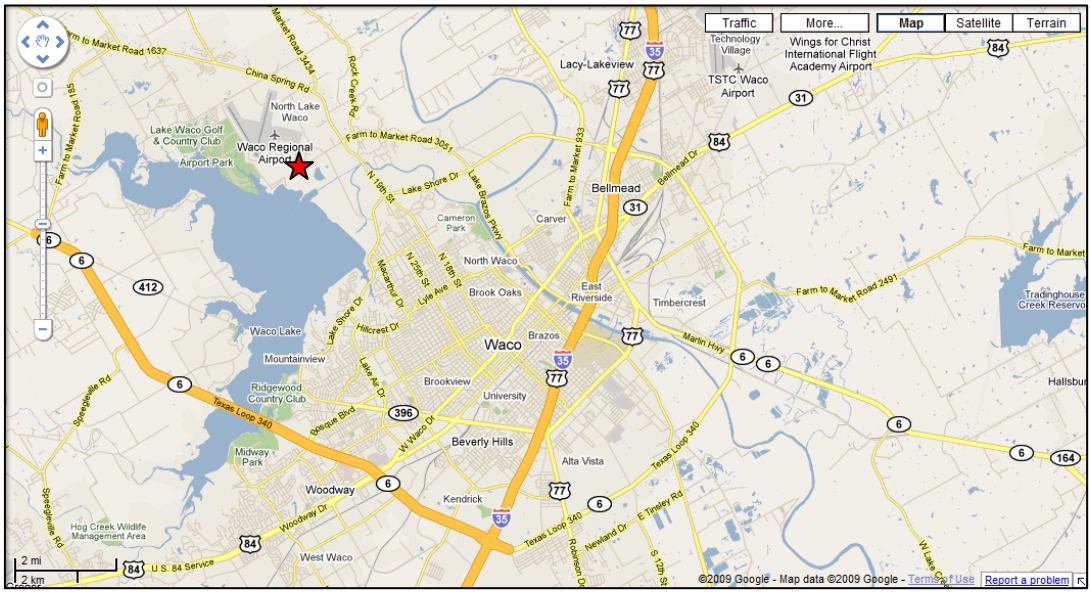

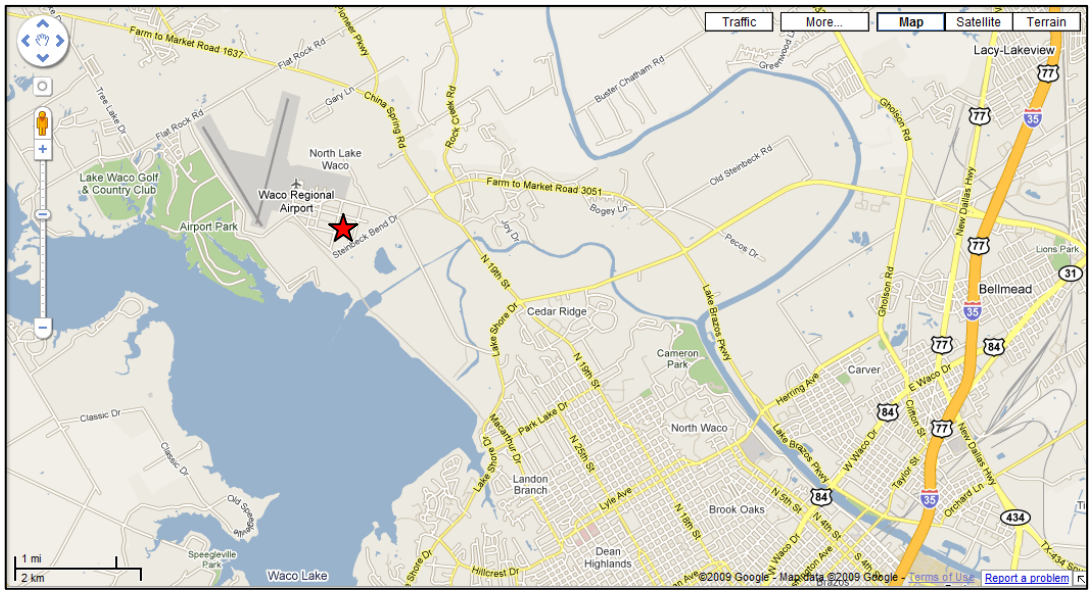

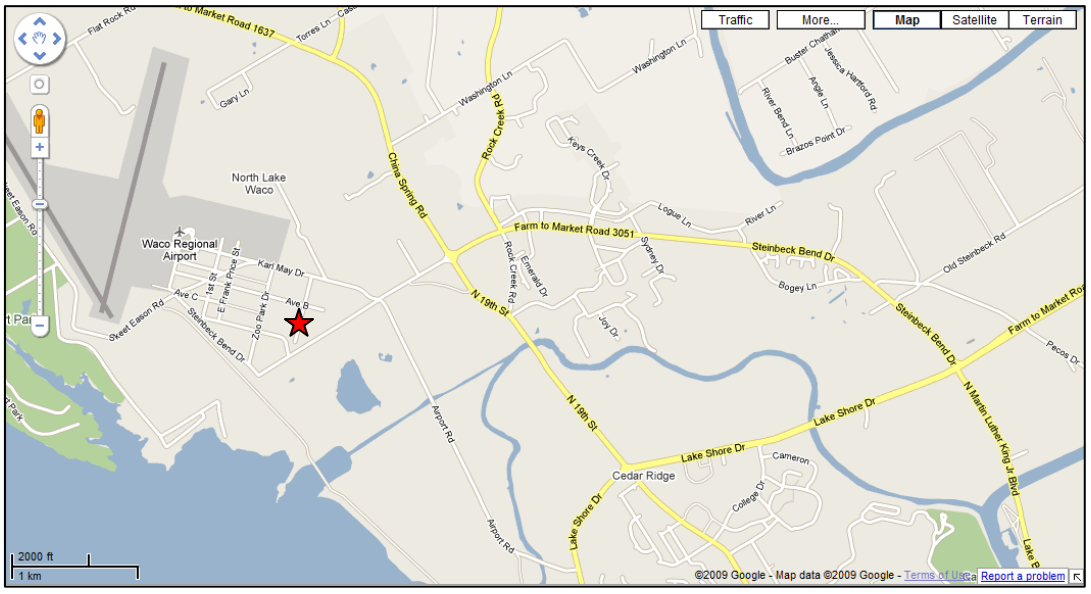

DIRECTIONS FROM GOOGLE MAPS

From Southbound I-35 (From Hillsboro)

- Exit 339 toward TX-340 Loop/Farm to Market Rd 3051/Lake Waco/Lake Shore Dr.
- Turn Right onto Industrial Blvd E/Texas Loop 340. Drive 0.6 miles.
- Continue onto Farm to Market Rd 3051/Lake Shore Dr. Drive 2.6 miles.
- Slight right at Farm-To-Market Rd 3051/Steinbeck Bend Dr. Drive 3.7 miles.

From Northbound I-35 (From Belton)

- Exit 335C at MLK Blvd/Lake Brazos Pkwy.
- Turn left onto MLK Blvd/Lake Brazos Pkwy. Drive 3.9 miles.
- Continue onto FM 3051/Steinbeck Bend Road. Drive 3.6 miles.

From Southbound Hwy 6 (From Clifton, Valley Mills)

- Hwy 6 South towards Waco
- Turn Left onto FM 185/N River Crossing. Drive 4.4 miles. *(shown only on top map on left)*
- Continue onto China Spring Road/FM 1637. Drive 5.2 miles.
- Turn Right onto FM 3051/Steinbeck Bend Road. Drive 0.9 miles.

From Northbound Hwy 6 (From Marlin)

- Turn Right on Texas Loop 340. Drive 5.3 miles
- Continue onto Farm to Market Rd 3051/Lake Shore Dr. Drive 2.6 miles.
- Slight right at Farm-To-Market Rd 3051/Steinbeck Bend Dr. Drive 3.7 miles.

From Westbound Hwy 84 (From Mexia)

- Turn Right on Texas Loop 340. Drive 1.4 miles
- Continue onto Farm to Market Rd 3051/Lake Shore Dr. Drive 2.6 miles.
- Slight right at Farm-To-Market Rd 3051/Steinbeck Bend Dr. Drive 3.7 miles.