June 2015
SFR-056/14

Joint Groundwater Monitoring and Contamination Report–2014

Prepared by the Texas Groundwater Protection Committee

Contributing State Agencies and Organizations:

Texas Commission on Environmental Quality

Texas Water Development Board

Railroad Commission of Texas

Department of State Health Services

Texas Department of Agriculture

Texas State Soil and Water Conservation Board

Texas Alliance of Groundwater Districts

Texas A&M AgriLife Research

Bureau of Economic Geology

Texas Department of Licensing and Regulation

printed on
recycled paper

Joint Groundwater Monitoring and Contamination Report - 2014

Prepared by
Texas Groundwater Protection Committee

SFR-056/14
June 2015

TEXAS GROUNDWATER PROTECTION COMMITTEE

<www.tgpc.state.tx.us>

Committee Membership

Texas Commission on Environmental Quality
Texas Water Development Board
Railroad Commission of Texas
Department of State Health Services
Texas Department of Agriculture
Texas State Soil and Water Conservation Board
Texas Alliance of Groundwater Districts
Texas A&M AgriLife Research
Bureau of Economic Geology
Texas Department of Licensing and Regulation

The Joint Groundwater Monitoring and Contamination Report was designed and produced by the Texas Groundwater Protection Committee in fulfillment of requirements given in Section 26.406 of the Texas Water Code. The effort was partially funded by the U.S. Environmental Protection Agency. While the information contained in the report represents the contribution of each individual participating agency and group, the report as a whole is the work of the committee and does not necessarily reflect all of the views and policies of each participating organization.

Authorization for use or reproduction of any original material contained in this publication, which is not obtained from other sources, is freely granted. The committee would appreciate acknowledgment.

Published and distributed by the
Texas Commission on Environmental Quality
PO Box 13087
Austin TX 78711-3087

The TCEQ is an equal opportunity employer. The agency does not allow discrimination on the basis of race, color, religion, national origin, sex, disability, age, sexual orientation or veteran status. In compliance with the Americans with Disabilities Act, this document may be requested in alternate formats by contacting the TCEQ at (512) 239-0028, Fax 239-4488, or 1-800-RELAY-TX (TDD), or by writing P.O. Box 13087, Austin, TX 78711-3087.

ACRONYMS

Agencies, Divisions, and Programs

BEG	University of Texas at Austin Bureau of Economic Geology
BRC	Bureau of Radiation Control (DSHS)
BS/EACD	Barton Springs/Edwards Aquifer Conservation District
CSD	Compliance Support Division (TCEQ)
DCRP	Dry Cleaners Remediation Program
DOE	United States Department of Energy
DSHS	Department of State Health Services
ENF	Enforcement Division (TCEQ)
EPA	United States Environmental Protection Agency
EUWCD	Evergreen Underground Water Conservation District
GSA	General Services Administration
MSD	Municipal Setting Designation
NRC	Nuclear Regulatory Commission
O&G	Oil and Gas Division (RRC)
OCE	Office of Compliance and Enforcement
OOW	Office of Waste (TCEQ)
OW	Office of Water (TCEQ)
PRSD	Permitting and Registration Support Division
RAD/RML	Radioactive Materials Division/ Radioactive Materials Licensing (TCEQ)
RAD/UTA	Radioactive Materials Division/ Uranium and Technical Assessments (TCEQ)
REM/CA	Remediation Division/Corrective Action Program (TCEQ)
REM/DCRP	Remediation Division/Dry Cleaners Remediation Program (TCEQ)
REM/PST	Remediation Division/Petroleum Storage Tank Reimbursement Program (TCEQ)
REM/SF	Remediation Division/Superfund Cleanup Program (TCEQ)
REM/SSDAP	Remediation Division/Superfund Site Discovery and Assessment Program (TCEQ)
REM/VC	Remediation Division/Voluntary Cleanup (TCEQ)
REM/VCBSA	Remediation Division/Voluntary Cleanup, Brownfields Site Assessment (TCEQ)
REM/VCIO	Remediation Division/Voluntary Cleanup/Innocent Owner (TCEQ)
RO	Regional Areas (TCEQ)
RRC	Railroad Commission of Texas
SM&R	Surface Mining and Reclamation Division (RRC)
TAMAR	Texas A&M AgriLife Research
TAGD	Texas Alliance of Groundwater Districts
TCEQ	Texas Commission on Environmental Quality
TDA	Texas Department of Agriculture
TGPC	Texas Groundwater Protection Committee
TNRIS	Texas Natural Resources Information System
TNRCC	Texas Natural Resource Conservation Commission (see TCEQ)
TPWD	Texas Parks and Wildlife Department
TRRP	Texas Risk Reduction Program
TSSWCB	Texas State Soil and Water Conservation Board
TWDB	Texas Water Development Board
USGS	United States Geological Survey
UIC	Underground Injection Control Program (TCEQ)
WAD	Water Availability Division
WQD/WQAS	Water Quality Division/Water Quality Assessment Section (TCEQ)
WPD/IHW	Waste Permits Division/Industrial and Hazardous Waste (TCEQ)
WPD/MSW	Waste Permits Division/Municipal Solid Waste (TCEQ)
WSD/PDW	Water Supply Division/Public Drinking Water (TCEQ)

State Legislation

CMRA	Texas Coal Mining And Reclamation Act
SMRA	Texas Surface Mining and Reclamation Act
SWDA	Solid Waste Disposal Act
TAC	Texas Administrative Code
THSC	Texas Health and Safety Code
TNRC	Texas Natural Resources Code
TRCA	Texas Radiation Control Act
TWC	Texas Water Code
WWDA	Texas Water Well Drillers Act

Federal Legislation

AEA	Atomic Energy Act
CERCLA	Comprehensive Environmental Response, Compensation, and Liability Act
CWA	Clean Water Act (Amended as Water Quality Act 1988)
FIFRA	Federal Insecticide, Fungicide, and Rodenticide Act
HSWA	Hazardous and Solid Waste Amendments to RCRA (1984)
RCRA	Resource Conservation and Recovery Act
SARA	Superfund Amendments and Reauthorization Act
SDWA	Safe Drinking Water Act
SMCRA	Surface Mining Control and Reclamation Act
TSCA	Toxic Substances Control Act
UMTRCA	Uranium Mill Tailings Radiation Control Act

Abbreviations

BMP	best management practice
CAFO	concentrated animal feeding operation
CFR	Code of Federal Regulations
COC	chemicals of concern
CSGWPP	comprehensive state groundwater protection program

ACRONYMS (cont.)

GCD	groundwater conservation district
GIS	geographic information system
GPS	global positioning system
GWSAP	groundwater sampling and analysis plan
IPD	Interagency Pesticide Database
LDR	land disposal restriction
LOA	letter of authorization
LPST	leaking petroleum storage tanks
MCL	maximum contaminant level
MSWLF	municipal solid waste landfill facility
NPL	national priorities list
NPS	Non-Point Source
NORM	naturally occurring radioactive material
OSSF	on-site sewage treatment facility
PCLE	Protective concentration level exceedance
PMP	pesticide management plan
PMZ	plume management zone
PRE-D	pre-subtitle-d cell in municipal solid waste landfill
PRP	potentially responsible party
RQ	reportable quantity
SWCD	soil and water conservation district
SUB-D	subtitle-d cell in municipal solid waste landfill
USDW	underground source of drinking water
WCU	waste control unit
WHP	wellhead protection

Contents

SUMMARY **1**
Purpose and Scope 1
Notification to Local Officials and Public Information 3
Groundwater Protection 3
Groundwater Monitoring 4
Groundwater Contamination 6
GROUNDWATER PROTECTION **13**
Texas Groundwater Protection Committee 13
Federal Involvement and Coordination 14
State Groundwater Protection Strategy 15
Meetings 16
Groundwater Protection Policy 16
Groundwater Classification System 17
Risk-Based Remediation Programs 18
The Texas Risk Reduction Program 19
Municipal Setting Designations 24
Railroad Commission of Texas Cleanup Fund Program 24
Groundwater Contamination 25
Reporting of Groundwater Contamination 26
Reporting Unauthorized Discharges and Spills 27
Notification to Local Officials 28
Notification to Private Water Well Owners 28
Public Information 30
State Agencies' Files 30
Other Reports and Publications 31
USER'S GUIDE **33**
Rules and Definitions Related to Report Compilation 33
Using the Contamination Case Description Tables 34
Data Fields 34
Locating Specific Cases 35
Enforcement Status Matrix 36
Enforcement Status Codes 38
Activity Status Codes 39
DESCRIPTIONS OF GROUNDWATER PROTECTION PROGRAMS **41**
Texas Commission on Environmental Quality 41
Enforcement Division 42
TCEQ Regional Areas 42
Permitting and Registration Support Division 44
Radioactive Materials Division 44
Remediation Division 48
Waste Permits Division 55
Water Quality Division 58
Water Quality Planning Division 59
Water Availability Division 61
Water Supply Division 62
Texas Water Development Board 64
Railroad Commission of Texas 67
Oil and Gas Division 67
Surface Mining and Reclamation Division 69

Department of State Health Services 71
Texas Department of Agriculture 72
Texas State Soil and Water Conservation Board 73
Texas Alliance of Groundwater Districts 74
Texas A&M AgriLife Research 75
Bureau of Economic Geology 78
Texas Department of Licensing and Regulation 79

GROUNDWATER CONTAMINATION CASE DESCRIPTION

Table 1. Texas Commission on Environmental Quality ..... TCEQ - 1
Table 2. Railroad Commission of Texas ..... RRC - 1
Table 3. Texas Alliance of Groundwater Districts ..... TAGD - 1
Table 4. Historic Groundwater Contamination – All Agencies ..... A - 39

FIGURES

Figure 1. Case History of Groundwater Contamination 10
Figure 2a. Case History of Groundwater Contamination: Total, New, and Completed Cases 11
Figure 2b. Case History of Groundwater Contamination: Report Trends for Activity Status Codes 12
Figure 3. Guidance Documents for Texas Risk Reduction Program Rules 19
Figure 4. Private Water Well Owner Notifications in Calendar Year 2014 29
Figure 5. Contamination Case Descriptions—Data Fields 35
Figure 6. Enforcement Status Matrix 37
Figure 7. Enforcement Status Matrix—Enforcement Status Codes 38
Figure 8. Enforcement Status Matrix—Activity Status Codes 40
Figure 9. Texas Water Development Board Results of Analyses – 2014 65
Figure 10. Texas Water Development Board Sampling Locations – 2014 66
Figure 11. TCEQ Enforcement Summary ..... TCEQ - 77
Figure 12. TCEQ County Contamination Map ..... TCEQ - 78
Figure 13. RRC Enforcement Summary ..... RRC - 21
Figure 14. RRC County Contamination Map ..... RRC - 22
Figure 15. TAGD Enforcement Summary ..... TAGD - 4
Figure 16. TAGD County Contamination Map ..... TAGD - 5
Figure 17. Groundwater Classification System of the Texas Groundwater Protection Committee ..... A - 8
Figure 18. Spill Response Reportable Quantities (RQ) ..... A - 12

APPENDIXES

Appendix 1. Members and Representatives of the Texas Groundwater Protection Committee ..... A - 3
Appendix 2. Texas Groundwater Protection Policy ..... A - 5
Appendix 3. Groundwater Classification System ..... A - 6
Appendix 4. Rules of the Texas Groundwater Protection Committee ..... A - 9
Appendix 5. TCEQ Rules on Spill Prevention and Control ..... A - 12
Appendix 6. District and Regional Offices ..... A - 16
Appendix 7. Contacts for Agencies and Districts ..... A - 22
Appendix 8. Central Records Locations for Agencies ..... A - 29
Appendix 9. Other Reports and Publications ..... A - 31
Appendix 10. Closed Cases ..... A - 37

SUMMARY

The Texas Groundwater Protection Committee (TGPC) was created by the 71st Texas Legislature in 1989 to bridge gaps between existing state groundwater programs and to optimize water-quality protection by improving coordination among agencies involved in groundwater activities. Texas Water Code (TWC), §§26.401 through 26.408 do the following:

- set out the state's groundwater protection policy;
- provide legislative recognition for the TGPC;
- require the TGPC to coordinate the groundwater protection activities of state agencies;
- require the TGPC to develop and update a comprehensive groundwater protection strategy for the state; and
- require the TGPC to develop the format for notices of groundwater contamination.

State law requires the TGPC to publish an annual report on groundwater monitoring activities and cases of documented groundwater contamination associated with activities regulated by state agencies. The TGPC is required to prepare this report based on the activities of the Texas Commission on Environmental Quality (TCEQ), the Texas Water Development Board (TWDB), the Railroad Commission of Texas (RRC), the Texas Department of State Health Services (DSHS), the Texas Department of Agriculture (TDA), the Texas State Soil and Water Conservation Board (TSSWCB), the Texas Alliance of Groundwater Districts (TAGD), the Texas A&M AgriLife Research (TAMAR), the Bureau of Economic Geology of the University of Texas at Austin (BEG), and the Texas Department of Licensing and Regulation (TDLR).

This is the TGPC's twenty-sixth edition of the Joint Groundwater Monitoring and Contamination Report, which was first issued in 1990 for calendar year 1989. Each report is based on data from the previous calendar year, as required by statute.

The report describes the current status of groundwater monitoring programs for each participating agency, and describes 3,423 groundwater contamination cases documented or under enforcement during the 2014 calendar year. The report further describes the enforcement status of each case of groundwater contamination in the accompanying tables.

Purpose and Scope

The annual report describes the current status of groundwater monitoring activities conducted or required by each agency at regulated facilities or associated with regulated activities. Groundwater monitoring is conducted by members of the TGPC to assure regulatory compliance for groundwater protection, and to assess ambient groundwater quality. The report provides a

general overview of groundwater monitoring by participating members on a program by program basis.

Additionally, the report provides the status of documented groundwater contamination reasonably suspected of having been caused by activities regulated by state agencies. The report contains a description of each case of groundwater contamination newly documented during the previous calendar year, along with a description of each case of contamination documented during previous periods for which remedial or enforcement action was incomplete at the time the preceding report was issued. The report tables contain the status of enforcement action for each listed case.

Groundwater contamination is broadly defined in the report as any detrimental alteration of the naturally occurring quality of groundwater. The definition is limited, however, to contamination suspected of being associated with activities under the jurisdiction of the contributing agencies and affecting usable-quality groundwater.

Naturally occurring groundwater conditions, such as a high degree of mineralization that may exceed established standards for public supplies of drinking water, are not included within the definition. The scope of the report is further limited to groundwater contamination that has been documented and to cases that are currently under enforcement action of some kind.

Historical cases of documented contamination have not been included unless enforcement action is still active, open, or ongoing. However, cases that have been included in the reports from 1994 through 2013 as "action completed," with a notation of "no further action needed," and those that use institutional or engineering controls where groundwater contamination is still present, are included separately in Appendix 10. For these cases, though no enforcement action is currently active, the appendix provides a record that the groundwater contamination is or may still be present.

The report provides technical and administrative agency file numbers and file locations for groundwater contamination cases, field office locations, and agency contacts to assist those who are interested in obtaining or reviewing case-specific data. In addition, the report provides background information on monitoring and regulatory rules and policies of groundwater-related programs for each agency. This information is compiled to assist the public and state policy makers in interpreting the current status of groundwater contamination in the state and the degree of state agency response directed toward the contamination.

The report satisfies the legislative requirement of TWC, §26.406 to provide the enforcement status of each case. However, the report must be interpreted in light of the specific geographic constraints and the specific enforcement authorities and procedures of each contributing entity. The conclusions on groundwater contamination and the related specific enforcement actions taken by each individual agency are not subject to the review of the TGPC.

Notification to Local Officials and Public Information

This report is compiled and made available to the public to provide the annual status of groundwater monitoring associated with the regulatory, planning, and administrative programs of state agencies and local groundwater conservation districts. The report also gives the annual status of documented groundwater contamination, reasonably suspected of having been caused by activities under the jurisdiction of those programs. Monitoring is discussed in the individual program descriptions.

State law (TWC, §26.406) requires the agencies that have groundwater protection responsibilities to maintain a file of all documented cases of groundwater contamination. This information is a matter of public record and is available for public review by arrangement with the reporting agency. All groundwater contamination cases documented or under enforcement during 2014 are listed in three tables.

While TWC, §26.406 requires the report tabulate all cases of groundwater contamination documented or under enforcement for the preceding calendar year, TWC, §5.236 also requires the TCEQ to provide notice to local officials about groundwater contamination that may affect drinking water supplies in their area. Table 1 identifies these cases with a mark in the column headed "SECTION 5.236"

A copy of this report or a web link to access the report is provided to county judges and local public health entities to supply information on potential groundwater impacts to drinking water supplies within the listed counties. The report serves as the TCEQ's secondary notice to local officials, who should have received letters advising them of new cases, as well as newly confirmed cases, meeting the criteria of potential impact to drinking water. The TWC, §5.236 cases are identified in the report only for the year the case is first determined to be affecting or having the potential to affect a public drinking water supply. There are 27 reported TWC, §5.236 cases identified in Table 1.

TWC, §26.408 became effective on September 1, 2003, and requires TCEQ to provide notice of groundwater contamination to owners of private drinking water wells that could be affected by groundwater contamination, and also to affected groundwater conservation districts. This state law requires the TCEQ to provide this notice within 30 days of the date the agency becomes aware of, or documents the contamination, and requires the TGPC to adopt rules to prescribe the form and content of the required notice. TGPC rules in Title 31, Texas Administrative Code (31 TAC), §601.10, effective on November 12, 2003, prescribe the required TCEQ groundwater contamination notice contents (Appendix 4).

Groundwater Protection

TWC, Chapter 26 empowers the TCEQ to establish the level of water quality to be maintained, and control sources of pollutants that may affect the quality of water in the state, including groundwater. Certain activities requiring the regulatory

protection of groundwater are also under the jurisdiction of the RRC, the TDA, the TSSWCB, and the TDLR.

The TAGD, as an organization, has no regulatory or enforcement mandate, but some groundwater conservations districts (GCDs) have limited authority for action on groundwater contamination. The TWDB has certain monitoring responsibilities regarding groundwater characterization and planning, but is not authorized to regulate activities that may contaminate groundwater. The TAMAR and the BEG conduct research activities related to groundwater.

The state's groundwater protection policy (TWC, §26.401, Appendix 2) sets out nondegradation of the state's groundwater resources as the goal for all state programs. The policy recognizes the following principles:

- the variability of the states aquifers,
- the importance of maintaining water quality for existing and potential uses,
- the protection of the environment, and public health and welfare, and
- the maintenance and enhancement of the long-term economic health of the state.

This goal of nondegradation does not mean zero-contaminant discharge. The use of best professional judgment by the responsible state agencies in attaining the goal and policy is also recognized.

The TGPC identified groundwater classification (Appendix 3) as an important tool to be used in the implementation of the state's groundwater protection policy and developed such a system for use by state agencies. Through classification, the groundwaters in the state can be categorized, and protection or restoration measures can then be specified by member agencies according to the quality and present or potential use of the groundwater. The classification developed by the TGPC is based on water quality criteria supporting present and potential uses.

The state's policy on groundwater contamination is that the quality should be restored if feasible. Recognizing that, in some cases, it may not be technically possible or cost-effective to clean groundwater to its original quality, the TGPC recommends an approach that focuses on protection of groundwater for its highest quality use related to human health and the environment, while addressing the costs of available remediation technologies.

Groundwater Monitoring

The groundwater monitoring programs of the participating agencies generally fall within one of three categories:

- regulatory agencies requiring or conducting monitoring to assure compliance with guidelines and regulations for the protection of groundwater from discharges of contaminants,
- agencies or entities conducting monitoring to assess ambient or existing groundwater quality conditions and to track changes in water quality over time, and

- agencies or entities conducting research activities related to groundwater resources and groundwater conservation.

Detailed monitoring program descriptions are given in each agency's or entity's section in the chapter entitled Groundwater Protection Program Descriptions.

Each regulatory agency which requires or conducts groundwater monitoring to assure compliance with guidelines and regulations to protect groundwater from discharges of contaminants has its own monitoring program requirements and procedures. Criteria used to assess the need for groundwater monitoring vary among the regulatory entities.

Data indicate that an estimated 44,000 monitor and water wells are being used for groundwater monitoring purposes at these regulated facilities. The majority of the facilities being monitored (approximately 99 percent) are under the jurisdiction of the TCEQ, with the remainder under the jurisdiction of the RRC and TAGD.

The TWDB and the member districts of the TAGD conduct groundwater monitoring to assess ambient groundwater quality conditions through the assessment of particular constituents to track changes in water quality over time. Monitoring program activities reported by the TWDB and participating organizations involved over 390 water wells in 2014.

Additionally, some monitoring programs are developed for water-quality assessment studies that target specific geographic areas, specific contaminants or constituents, or specific activities. Contamination cases discovered by these agencies or entities through groundwater studies or groundwater sampling programs are referred to the regulatory agency with appropriate jurisdiction.

The ambient groundwater monitoring network has historic limitations for the parameters that have been analyzed. There are very few historical analyses available for constituents that can generally be attributed to anthropogenic (man-influenced) sources. There are limited analyses available for constituents such as volatile and synthetic organic compounds and certain heavy metals.

Ambient monitoring has not traditionally targeted pesticides. Drinking water analyses conducted under the Safe Drinking Water Act (SDWA) include some pesticides in their suite of chemicals; however, this program targets “finished” water, not groundwater specifically. Analyses conducted under the United States Geological Survey (USGS) National Water Quality Assessment (NWQA) program also include pesticides in a wide range of constituents. The TCEQ, TWDB, and members of TAGD have conducted a cooperative program since the year 2000 where ambient groundwater samples collected by TWDB and groundwater conservation district staff are analyzed by TCEQ staff, mainly for the pesticides Atrazine and Metolachlor.

In general, the waste disposal programs of the TCEQ and the RRC are monitoring existing and permitted facilities. Groundwater monitoring requirements have been established for the petroleum storage tank, industrial and hazardous waste, municipal waste, underground injection control, pollution cleanup, and enforcement programs. Initiatives in the municipal and industrial wastewater

permitting program have required groundwater monitoring at facilities where activities pose a higher risk to groundwater quality. Additionally, permits required for surface storage and disposal of oil and gas waste and brine retention ensure the protection of groundwater by requiring pond liners, leak detection systems, groundwater monitoring, or a combination of these methods.

In the drinking water program, public water supply wells are also regulated by the TCEQ's Office of Water. Public water systems receive sufficient monitoring to ensure that violations of drinking water standards are detected and addressed before water is distributed to consumers.

Currently, there is no state program for monitoring domestic wells, though some GCDs do have programs that routinely monitor private water wells for ambient conditions or suspected contamination. The TDLR is responsible for licensing water well drillers, responding to complaints and routinely checking compliance with TDLR rules. The TAMAR provides outreach, continuing education programs, and other educational services on water quality to the people of Texas.

Groundwater Contamination

The groundwater contamination cases listed in this report have been documented predominantly through regulatory requirements for compliance monitoring. The majority of the cases were identified by release-detection monitoring in the TCEQ's petroleum storage tank program. Other information in this report identifies groundwater contamination cases that have been documented through investigations in response to groundwater contamination complaints, permits, or self-reporting. Groundwater contamination is however most commonly detected when site-specific groundwater monitoring is conducted at waste disposal or product storage sites.

Groundwater contamination, as defined by the TGPC for this report, is the detrimental alteration of the naturally occurring physical, thermal, chemical, or biological quality of groundwater, reasonably suspected of having been caused by the activities of entities under the jurisdiction of the agencies discussed within this report. The TGPC recognizes that groundwater contamination may result from many sources, including current and past oil and gas production and related practices, agricultural activities, industrial and manufacturing processes, commercial and business endeavors, domestic activities, and natural sources that may be influenced by human activities. The contamination cases identified in this report are primarily those where contaminants have been discharged to the surface, to the shallow subsurface, or directly to groundwater from activities such as the storage, processing, transport, or disposal of products or waste materials.

Documented in this report are 3,423 groundwater contamination cases. These cases are presented in a tabular format in the section entitled "Groundwater Contamination Case Descriptions." Approximately 84 percent (2,865) of the documented cases fall under the jurisdiction of the TCEQ. The remainder of the cases fall under the jurisdiction of the RRC (557 cases, or 16 percent), and the groundwater conservation districts, which are members of TAGD (one case, or less than 0.1 percent).

On occasion, a contamination site may be listed more than once for some TCEQ program areas. This occurs because there is more than one occurrence of contamination at the named facility, and each occurrence is being addressed as a separate case. In the case of the Voluntary Cleanup Program (VCP), several parties may be affected by a groundwater contamination plume, and each of these parties is listed as a separate "case" in the VCP program. Every effort has been made to distill cases down to a single, individual occurrence of groundwater contamination.

The most common contaminants reported include gasoline, diesel, and other petroleum products. This reflects the large number of contamination sites (34.3 percent of the documented cases) reported by the TCEQ's Petroleum Storage Tank Program. Less common contaminants include but are not limited to the following: sodium chloride; heavy metals; the organic compounds, such as phenol, trichloroethylene, carbon tetrachloride, dichloroethylene, naphthalene, creosote constituents and miscellaneous solvents; and the pesticides alachlor, atrazine, bromacil, dicamba, and prometon.

The report indicates the status of enforcement action for each case of groundwater contamination. Codes describing the enforcement status and the activity status are given in the tables. In general, regulatory programs are structured to achieve the desired degree of environmental protection at the lowest possible level of agency oversight. The enforcement status code represents the level of agency procedural action in pursuing investigation and remediation.

Describing an agency's enforcement actions presents only half the regulatory picture. Enforcement is ineffective if the required corrective actions are not carried out; therefore, agency activities dealing with contamination incidents are assigned an activity status code. This code represents the current action addressing the assessment and mitigation of the contamination case. These two indicators (enforcement status and activity status codes) are plotted as a matrix to illustrate the overall enforcement status of each contamination case.

The cumulative number of cases that have been assigned each enforcement status code is found in the enforcement status summary matrix at the end of each agency's groundwater contamination case table. The enforcement status matrix, enforcement status codes, and activity status codes are discussed in detail in the "User's Guide" on pages 33 through 40. Specific enforcement actions are typically described in each agency's program description.

The total number of groundwater contamination cases documented and identified by the TGPC in this and previous reports, are tabulated in Figure 1, along with the activity status for these cases. All of the 3,423 cases listed in the data tables of this report have documented groundwater contamination. The activity status for each case is identified in the tables, and is summarized as follows for calendar year 2014:

- No activity has occurred in 167 reported cases.
- Detection of contamination is confirmed (validated) in 312 cases.
- Investigations are ongoing for the largest number of cases - 1,158.

- Corrective action planning is completed in 249 cases.
- Action has been implemented in 406 cases.
- Monitoring action is ongoing in 545 cases.
- No further action is necessary for 325 cases that are designated as "action completed."
- No activity status information was provided for four cases.

Figure 2a is a graph showing the total number of documented contamination cases, the number of new cases of contamination, and the number of sites where enforcement action was completed, plotted against the calendar year of the report. Figure 2b is a graph showing the historical activity status of groundwater contamination cases, plotted against the calendar year of the report.

Several general observations may be drawn from the limited data represented in Figures 1, 2a, and 2b. The limitations of the data do not allow for forecasting of probable trends. In addition, the use of the term "trend" may be too definitive, and should only be considered as a general observation of the historic data compiled to date.

The number of new cases had annually decreased up to 1995, but increased in that year and continued to increase through 1998. These increases are chiefly attributed to increased release detection activity in the Texas Natural Resource Conservation Commission's (now TCEQ's) Petroleum Storage Tank program, as well as to the initiation of milestone deadlines related to detection monitoring and cleanup expense reimbursement. These milestone deadlines required some types of remediation activities to be in place before the end of 1998 to qualify for reimbursement. Another part of the upward trend in the number of new cases can also be attributed to cases being reported under the Voluntary Cleanup Program of the TCEQ, which was established in 1995.

Historically, the number of new groundwater contamination cases documented each year has been greater than the number of cases in which action was completed during the same year. This was evident in the initial publication of the report in 1989, and continued through the 1999 calendar year. (The elevated number of cases where action had been completed in the initial report was cumulative up to the end of 1989, because this reporting period was open-ended, including historical cases before 1989). Starting 2000, there has been a decline in the number of new groundwater contamination cases. The number of new cases reported in 2014 decreased by 34 percent from 2013. The number of cases where action was completed fluctuated, showing no particular trend. Though the number of completed cases in 2014 decreased by 29 percent from the previous year, this number has again surpassed the number of reported new groundwater contamination cases for 2014.

Cases shown as having "contamination confirmed" peaked in 1991 and have fluctuated since then. Cases listed as being under "ongoing investigation" and "corrective action planning" reached a relative plateau in the period from 1992 through 1996. Because groundwater contamination is generally slow moving and time consuming to clean up, the number of cases shown as being under "ongoing

investigation" began to rise again in 1996, to peak in 1999 and started to decline generally since 2000. Cases listed as having "action implemented" reached a relative plateau with an approximate one-year lag behind "corrective action planning," indicating that the cases are moving through the sequence of actions that should ultimately lead to completion. The overall numbers also reflect the maturing of the TCEQ regulatory programs, after adjustment for case increases resulting from major regulatory initiatives.

For all of the agencies and entities over the 19-year period from 1996 through 2014 (Figure 1), action has been reported as complete on a total of 14,765 groundwater contamination cases, and the cases were dropped from each successive annual report. Action was completed on 325 cases in 2014. Action on these cases was considered complete when the desired remedy was achieved or when no further regulatory action was required.

Figure 1. Case History of Groundwater Contamination

ACTIVITY STATUS	1996	1997	1998	1999	2000	2001	2002	2003	2004	2005	2006	2007	2008	2009	2010	2011	2012	2013	2014
TOTAL CASES	6427	7459	7627	8065	7567	7435	7069	6750	6746	6132	5576	5267	4729	4503	4268	3923	3627	3563	3423
NEW CASES	992	1356	1365	1314	623	585	582	464	645	654	548	566	492	412	384	365	431	419	272
NO ACTIVITY	28	34	47	67	63	90	103	91	96	158	149	157	217	234	259	51	132	165	167
CONTAMINATION CONFIRMED	1163	1100	1509	1512	1035	1032	1091	821	1107	968	1149	799	620	525	428	301	284	227	312
ONGOING INVESTIGATION	3093	3911	4006	4241	4219	3387	3816	3810	2928	2456	2121	1978	2048	1879	1613	1766	1457	1480	1158
CORRECTIVE ACTION PLANNING	674	311	333	343	190	165	209	242	233	242	267	261	247	208	289	376	289	335	249
ACTION IMPLEMENTED	663	518	470	549	1050	974	955	925	873	912	843	759	807	685	794	760	750	628	406
MONITOR ACTION	296	348	330	368	210	179	283	373	393	427	433	442	518	323	575	745	613	623	545
ACTION COMPLETED	493	461	921	1064	833	970	739	725	1277	1171	884	1102	687	646	729	768	510	460	325
NO STATUS GIVEN	17	9	11	7	64	51	15	8	25	9	1	2	2	3	5	5	3	4	4

Note: 536 cases have more than one activity status code in 2014

Figure 2a. Case History of Groundwater Contamination: Total, New, and Completed Cases

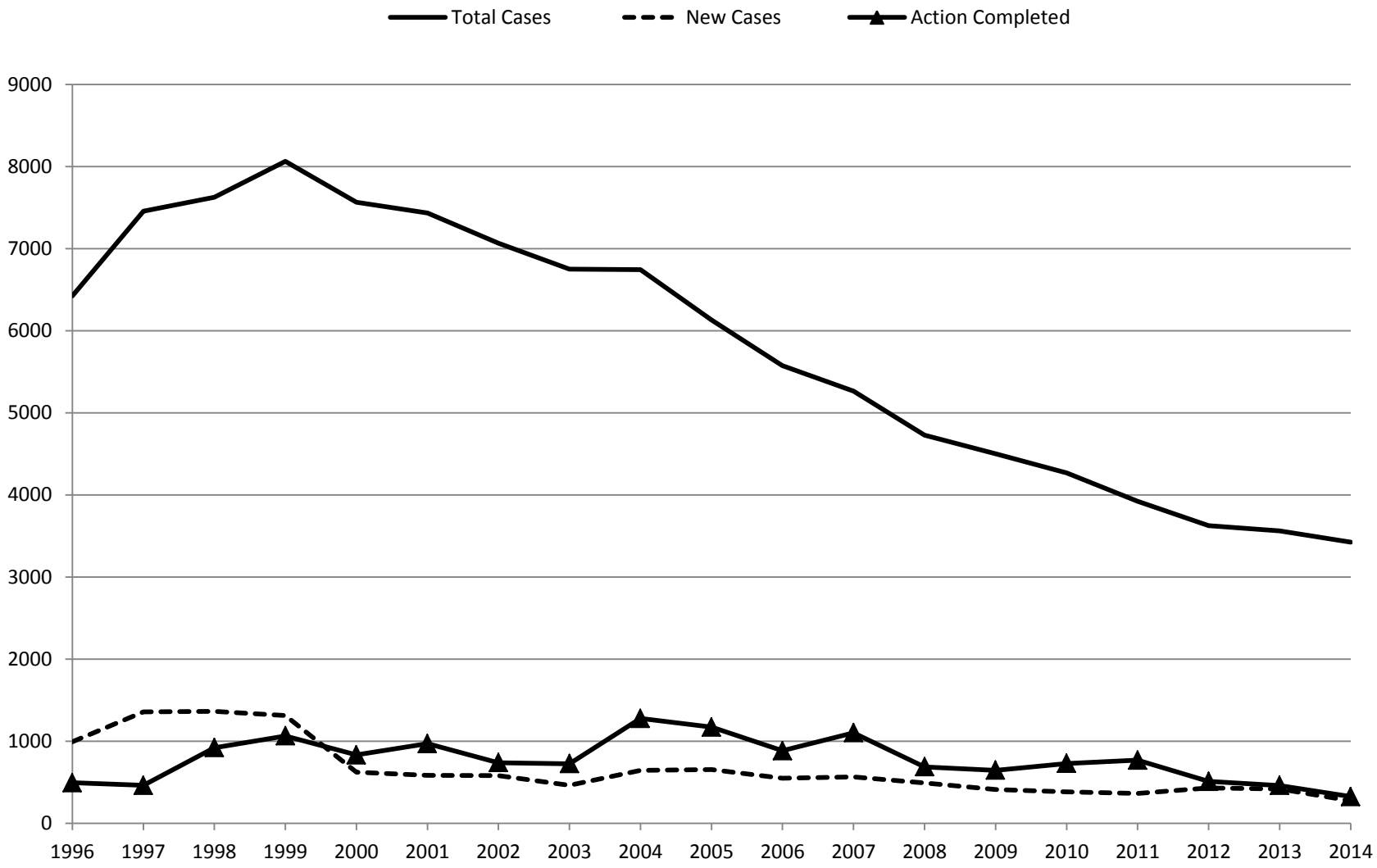

Figure 2b. Case History of Groundwater Contamination: Report Trends for Activity Status Codes

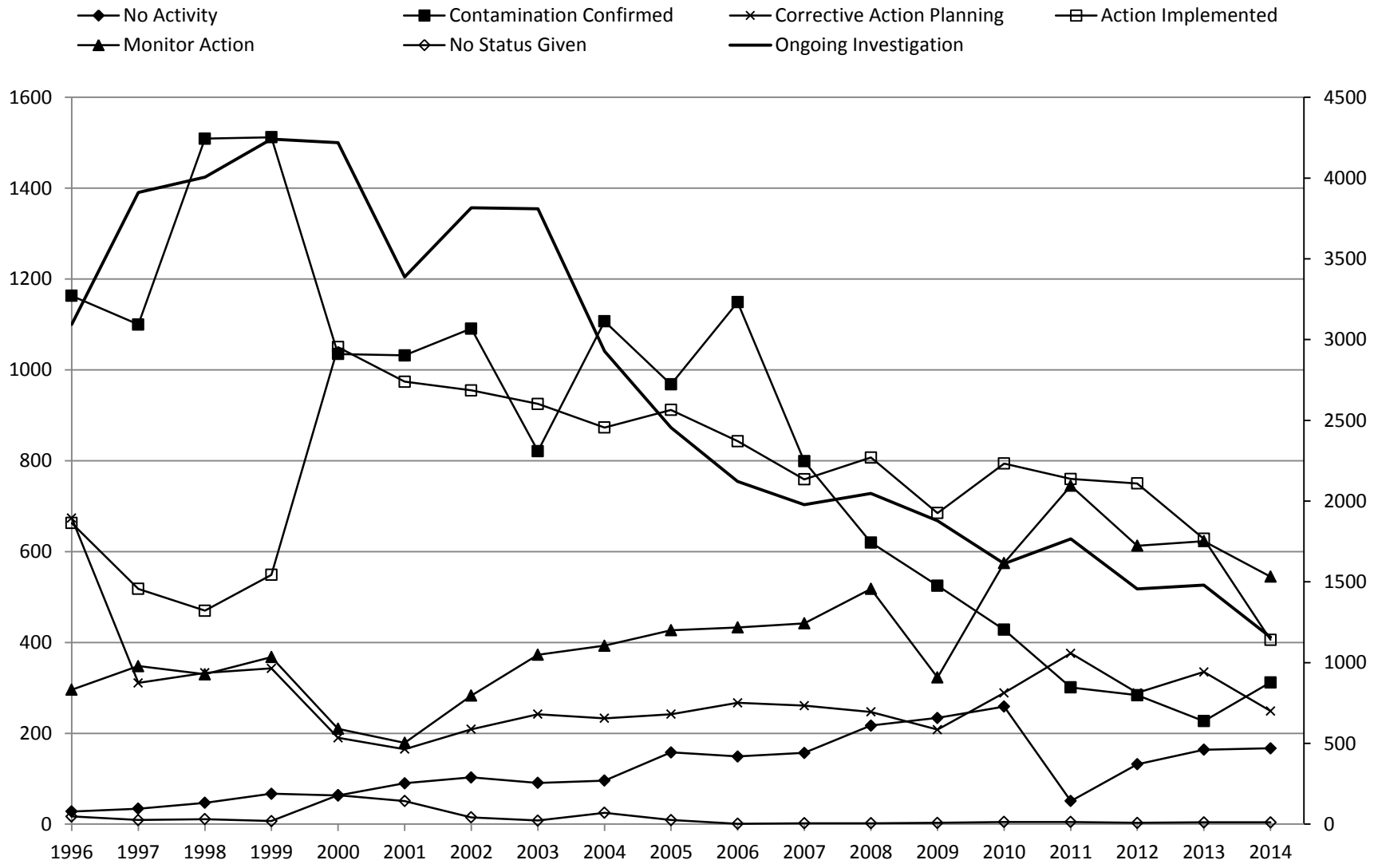

Note: Use the right-hand scale for the Ongoing Investigation

GROUNDWATER PROTECTION

The following section gives an overview of groundwater protection topics including: the TGPC, the state's groundwater protection policy, the TGPC's recommended groundwater classification system, risk-based cleanup levels for groundwater, the definition of groundwater contamination as it applies to this report, and notification to and from regulatory agencies concerning groundwater contamination. Additional sources of public information are also discussed.

Texas Groundwater Protection Committee

The Texas Groundwater Protection Committee was created by the 71st Texas Legislature in 1989 as a means to bridge gaps between existing state groundwater programs and to optimize water-quality protection by improving coordination among agencies involved in groundwater activities. State law codified in TWC, §§26.401 through 26.408 established the TGPC; outlined the TGPC's powers, duties, and responsibilities; and established the state's groundwater protection policy.

The TGPC actively identifies opportunities to improve existing groundwater quality programs and promotes coordination between agencies. The TGPC also strives to improve or identify areas where new or existing programs could be enhanced to provide added protection. Major responsibilities of the TGPC are:

- to improve interagency coordination in the area of groundwater protection;
- to develop and update a comprehensive groundwater protection strategy for the state;
- to study and recommend to the Legislature groundwater protection programs for areas in which groundwater is not protected by current regulation;
- to publish an interagency groundwater monitoring and contamination report;
- to file with the governor, lieutenant governor, and speaker of the House of Representatives a report of the TGPC's activities during the biennium preceding each regular legislative session, including any recommendations for legislation for groundwater protection;
- to advise the TCEQ on the development of agricultural chemical plans to prevent groundwater pollution; and
- to develop the form and content of notices of groundwater contamination.

By statute, the TGPC's membership is composed of the following individuals or their designated representative:

- the executive director of the Texas Commission on Environmental Quality (commission);
- the executive administrator of the Texas Water Development Board;

- the executive director of the Railroad Commission of Texas;
- the commissioner of health of the Texas Department of Health (now Department of State Health Services);
- the deputy commissioner of the Department of Agriculture;
- the executive director of the State Soil and Water Conservation Board;
- a representative selected by the Texas Alliance of Groundwater Districts;
- the director of the Texas Agricultural Experiment Station (now Texas A&M AgriLife Research);
- the director of the Bureau of Economic Geology, University of Texas at Austin; and
- a representative of the Water Well Drillers and Water Well Pump Installers Program of the Texas Department of Licensing and Regulation selected by the executive director of the department.

The executive director of the TCEQ serves as the TGPC's chairman. The TCEQ is designated as the lead agency for the TGPC and administers the activities of the TGPC. The executive administrator of the TWDB serves as the TGPC's vice-chairman. TGPC members and their designated representatives are listed in Appendix 1.

Federal Involvement and Coordination

The TGPC actively coordinates with federal agencies on groundwater protection issues that affect the state. The TGPC has worked with federal agencies on issues related to a comprehensive state groundwater protection program and the development of pesticide management plans for the prevention of groundwater contamination. In addition, the TGPC has regularly provided national level input to federal agencies on groundwater protection and program issues through the Ground Water Protection Council (an association of state groundwater and underground injection control program directors) and the State FIFRA Issues Research Evaluation Group (a group formed by state agricultural regulatory officials and U.S. Environmental Protection Agency (EPA) to discuss and evaluate pesticide matters affecting states), and other state and federal stakeholder and regulatory guidance groups.

The TGPC also works closely with the U.S. Geological Survey (USGS), the federal agency with responsibilities that include national level geologic mapping and hydrologic studies. Staff of the USGS has participated in various TGPC-sponsored projects, providing groundwater expertise and opportunities for state input in federally-sponsored research.

In March 1985, the Texas Department of Water Resources, predecessor to the TCEQ and the TWDB, received a grant from the EPA to improve the coordination of groundwater protection activities undertaken by state agencies. In response to this federal initiative, the interagency Groundwater Protection Committee, predecessor to the Texas Groundwater Protection Committee, was formed. Since that time, the coordination of groundwater protection activities of the various state programs and agencies and the development of a groundwater protection

strategy have been funded through EPA grants administered under the Clean Water Act (CWA), §106.

State Groundwater Protection Strategy

In evaluating the states' activities under the groundwater protection strategy initiative begun in the early 1980s, the EPA concluded that additional efforts were needed to protect the nation's groundwater, and that groundwater protection programs were a patchwork of federal, state, and local efforts that focus on individual sources of contamination rather than protection of the resource as a whole. During fiscal years 1992 and 1993, the EPA published guidance for the development of comprehensive state groundwater protection programs (CSGWPP). The CSGWPP guidance published early in 1993 encourages the states to further their efforts in developing existing programs into a more comprehensive approach.

Though the CSGWPP program is no longer an active EPA program, the TGPC is charged by statute with developing a comprehensive strategy that coordinates the activities of all the participating agencies and documents what needs to be done to protect groundwater in the State of Texas. The TGPC addressed this duty directly in 1988 through the formal publication of the *Texas Ground Water Protection Strategy*. Since that time, there have been several efforts to describe changes to the groundwater protection programs and authorities of state agencies with respect to groundwater, in the *Texas Ground Water Protection Profiles*, 1991, and later in the various editions of the annual *Joint Groundwater Monitoring and Contamination Report*. There have been many changes in agencies and the programs that they administer since 1988. The more recent publications have focused on the water quality aspects of various programs rather than the state strategy for groundwater protection.

Recognizing the changes that have occurred since the state's first groundwater protection strategy was developed, the TGPC decided in January 2001 to begin the process to update it. That process resulted in the document, *Texas Groundwater Protection Strategy*, TCEQ Publication No. AS-188, February 2003. This version of the *Strategy* is providing a road map for the current activities of the TGPC. The *Strategy* is divided into thematic sections designed to highlight the state's current protection efforts, and importantly, identify any gaps that may need to be filled among those programs.

The *Strategy*:

- details the state's groundwater protection goal as established by the Legislature;
- explains the statewide groundwater classification system and how the state identifies contamination and quantity issues;
- describes the roles and responsibilities of the various state agencies involved in groundwater protection and discusses the TGPC as a coordinating mechanism;
- provides examples of how the various state agencies implement groundwater protection programs through regulatory and non-regulatory models;

- explains how the local, state, and federal agencies coordinate management of groundwater data for the enhancement of groundwater protection;
- discusses the role that research plays in understanding groundwater's importance and the importance of coordinating research efforts;
- provides an overview of the groundwater public education efforts in the state;
- discusses public participation in establishing and implementing groundwater policy;
- lays out a planning process for updating the groundwater Strategy;
- proposes for inclusion in the next strategy an identification and raking of significant threats to the state's groundwater resource, consideration of the vulnerability of groundwater resources, and a prioritization of actions to address those threats; and
- provides recommendations and possible actions to protect groundwater.

Meetings

The TGPC and its subcommittees meet quarterly; meeting times and agendas are published on the TGPC's website at <http://www.tgpc.state.tx.us/> and in the *Texas Register* on their open meetings website at <http://www.sos.state.tx.us/texreg/index.shtml>. The public is invited to attend all meetings. The TCEQ maintains written records of all TGPC meetings. The TCEQ maintains a mailing list of TGPC members, designated and alternate members, agency staff, and interested parties for meeting notification.

Groundwater Protection Policy

TWC, §26.401 establishes the state's groundwater protection policy. The policy (see Appendix 2) sets out nondegradation of groundwater resources as the goal for all state programs. The policy recognizes the variability of the state's aquifers, the importance of maintaining water quality for existing and potential uses, the protection of the environment and the public health and welfare, and the maintenance and enhancement of the long-term economic health of the state. Further, the policy recognizes that groundwater contamination may result from many sources, including current and past oil and gas production and related practices, agricultural activities, industrial and manufacturing processes, commercial and business endeavors, domestic activities, and natural sources that may be influenced by, or may result from, human activities. The use of the best professional judgment by the responsible state agencies in attaining the goal and policy is also recognized.

The policy states that discharges of pollutants, disposal of wastes, and other regulated activities should be conducted in a manner that will maintain present uses and not impair potential uses of groundwater or pose a public health hazard. The programs of the various state agencies are generally coordinated to attain this goal.

Groundwater Classification System

The TGPC and its member agencies recognize that groundwater classification is an important tool to be used in the implementation of the state's groundwater protection policy. Through classification, the groundwater in the state can be categorized and protection or restoration measures can then be specified by member agencies according to the quality and present or potential use of the groundwater.

The TGPC has developed a Groundwater Classification System for use by state agencies. Four groundwater classes are defined based on quality as determined by total dissolved solids (TDS) content. The names and concentration ranges are based on traditional nomenclature associated with each class. Fresh groundwater is classified as having a TDS concentration range from zero to 1,000 milligrams per liter (mg/l); slightly saline groundwater, a TDS concentration range from 1,000 to 3,000 mg/l; moderately saline groundwater, a TDS concentration range from 3,000 to 10,000 mg/l; and very saline groundwater to brine, a TDS concentration greater than 10,000 mg/l. Quality also determines usability; however, it is implicit in the classification that a water-bearing zone must be able to produce sufficient quantities of water to meet its intended use. Appendix 3 contains the Groundwater Classification System developed by the TGPC.

The Groundwater Classification System is applicable to all groundwater in the state. In assigning a classification, the member agencies attempt to use the natural quality of the groundwater that is unaffected by discharges of pollutants from human activities. All usable and potentially usable groundwater is subject to the same protection provided by the state's groundwater protection policy. Starting with the nondegradation goal, protection or restoration measures can be varied according to the response level set by the classification so long as the following conditions are met:

- current groundwater uses are not impaired;
- potential groundwater uses are not impaired;
- a public health hazard is not created; and
- the quality of groundwater is restored if feasible.

In determining protection or restoration measures, an agency considers all present or potential beneficial uses of groundwater of a given quality. Generally, drinking water for human consumption would require the highest degree of groundwater protection or restoration. Protection for this use will also, arguably, be protective of all other current or potential uses. These considerations facilitated defining two response levels for purposes of assigning protection or restoration measures that are commensurate with the potential to impact human health and the environment.

- Level I response for the fresh, slightly saline and moderately saline classes should be based on the current or potential use as a human drinking water supply.

- Level II response for the very saline to brine class should be based on indirect exposure (i.e., by means other than drinking) or no human consumption.

In specifying a protection or restoration measure, member agencies should apply best professional judgment on a case-by-case basis. Evaluations to be made include, but are not limited to, such factors as productivity, the availability of alternate sources of water, background concentrations of naturally occurring constituents, the effects of constituents on usability, traditional and potential beneficial uses of the water, economic and technical feasibility of treatment, and projected needs for and types of impacts on these groundwaters.

The classification system is intended to be implemented by member agencies as an integral part of their groundwater protection programs. In addition to its response-setting function, the classification system fosters consistency among the various programs.

Risk-Based Remediation Programs

The state's policy on groundwater contamination provides that water quality be restored if feasible (Appendix 2), and consequently requires that groundwater be kept reasonably free of contaminants that would interfere with present uses or impair future uses of groundwater. In response, the TCEQ has developed an approach that focuses on protection of groundwater for high quality uses, including human health. The TCEQ, which has primary jurisdiction for the regulatory protection of groundwater, has implemented a risk-based approach in setting cleanup levels that is based on sound science, flexibility, and common sense.

There are many ways that risk-based considerations could be incorporated into a groundwater remediation program. Generally, a risk-based approach takes into consideration the current and/or potential future exposure of humans to unprotective concentrations of contaminants. In addition to consideration of exposure pathways, risk-based determinations using dose-response data are used to calculate human health-protective concentrations of chemicals in environmental media. The primary exposure pathway for humans to groundwater is through ingestion. However, humans can also be exposed via air inhalation to chemicals that have volatilized from groundwater to ambient or indoor air. Also, humans may be exposed to contaminants by dermal contact with, and the ingestion of, surface water that has been affected by the discharge of contaminated groundwater into the surface water body. Likewise, if humans consume fish from such a surface water body, then the person conducting the assessment would also need to consider fish consumption as an additional human exposure pathway when determining cleanup levels for contaminants in groundwater. Since the mid-1990s, some agency rules have required risk-based concentration levels to be protective not only of human health but also of ecological receptors. The process for determining ecologically-protective concentration levels has been substantially improved in the last decade.

Depending on the level of the risk and the current regulatory policies, risk management may involve no-action; engineering solutions such as soil and groundwater remediation or physical controls; or institutional controls such as

deed restrictions or limiting access to the site. Thus, risk-based decision-making can be protective of human health and the environment, and offers a scientifically sound and administratively effective way to respond to the pressures for timely action at large numbers of sites, and the efficient use of both public and private resources. The TCEQ has incorporated risk-based corrective action into its rules and policies and has made many of the risk management policy decisions up front to streamline and add consistency to the remediation process.

The Texas Risk Reduction Program

The Texas Risk Reduction Program (TRRP) rule is the current remediation rule (30 TAC, Chapter 350) with an initial effective date of September 23, 1999. Amendments of various parts were effective September 1, 2003, March 19, 2007, and March 19, 2009. TRRP applies, in various manners, to: the State Superfund; Industrial and Hazardous Waste; Voluntary Cleanup; Underground Injection Control; Municipal Solid Waste; Spill Prevention and Control; Composting; Radioactive Substance; and Wastewater Treatment programs. 30 TAC, §350.2 (Applicability) describes the manner in which the TRRP rule is applicable to these various TCEQ program areas. In addition, the rules of the Dry Cleaner Remediation Program in 30 TAC, Chapter 337 specify use of the TRRP rules for corrective action at eligible dry cleaner sites. Figure 3 summarizes the numerous guidance documents that the TCEQ has prepared to implement the TRRP rules.

On February 25, 2009, the TCEQ adopted changes to 30 TAC, Chapter 334 (Underground and Aboveground Storage Tanks) and 30 TAC, Chapter 350 to remove the requirement that Leaking Petroleum Storage Tank (LPST) sites comply with both 30 TAC, Chapter 334 and Chapter 350 rules. The changes to the rules became effective on March 19, 2009 and subsequent to that date LPST sites must comply with only the requirements of the 30 TAC, Chapter 334 rules and guidance. Refer to <www.tceq.texas.gov/remediation/pst_rp/pst.html> for current information regarding the remediation of LPST sites in Texas.

Figure 3. Guidance Documents for Texas Risk Reduction Program Rules

Series	Topic
	Determining Which Releases are Subject to TRRP - Revised November 2010
RG-263	Guidance for Conducting Ecological Risk Assessments at Remediation Sites in Texas. January 2006 Update to RG-263 – Revised Draft January 2014
RG-366 Sub-Series	
TRRP-02	TRRP Applicability and Grandfathering – Revised January 2010
TRRP-02A	Closure of Waste Management Units Subject to TRRP – July 2011
TRRP-03	TRRP Compatibility with Resource Conservation and Recovery Act (RCRA) – Revised March 2009

Figure 3 (Cont.)

Series	Topic
TRRP-04	Comparison of 30 TAC, Chapter 335 and 30 TAC, Chapter 350: Points to Consider in Making the Shift – Revised October 2008
TRRP-07	Land Use Classification – Revised October 2008
TRRP-08	Groundwater Classification – Revised March 2010
TRRP-10	Selecting Target Chemicals of Concern – September 2008
TRRP-12	Affected Property Assessment Requirements – Revised May 2010
TRRP-13	Review and Reporting of COC Concentration Data – Revised May 2010
TRRP-14	Screening Target Chemicals of Concern from PCL Development – March 2005
TRRP-15 Eco	Determining Representative Concentrations of COCs for Ecological Receptors – November 2013
TRRP-16	Institutional Controls Under TRRP – Revised May 2010
TRRP-17	Notification Requirements - Revised March 2009
TRRP-18	Risk Levels, Hazard Indices, and Cumulative Adjustments – Revised October 2008
TRRP-19	Toxicity Factors and Chemical/Physical Parameters – Revised March 2009
TRRP-21	Human Health Points of Exposure – Revised March 2009
TRRP-22	Tiered Development of Human Health PCLs – Revised April 2013
TRRP-23	Tier 1 PCL Tables – Revised March 2009
TRRP-24	Determining PCLs for Surface Water and Sediment – Revised December 2007 Companion documents: Human Health Sediment PCL table Surface Water RBELs table Surface Water Contact Recreation PCLs
TRRP-25	Critical PCLs – Revised March 2009
TRRP-27	Development of Human Health PCLs for Total Petroleum Hydrocarbons – Revised January 2010
TRRP-28	Application of Remedy Standards A and B – Revised October 2008
TRRP-29	Soil and Groundwater Response Objectives – Revised May 2013
TRRP-32	Risk-Based NAPL Management – Revised July 2013
TRRP-33	Monitored Natural Attenuation Demonstrations Under TRRP – Revised September 2010
TRRP-34	Facility Operations Areas – Revised January 2010
These TRRP guidance documents have been completed. Other guidance documents are in various stages of completion. Please refer to <www.tceq.texas.gov/remediation/trrp/guidance.html> for a current list of available TRRP guidance documents.	

TRRP is a risk-based rule in the sense that many of the cleanup levels for the various environmental media are determined through use of risk-based calculations. However, other risk-related factors, such as the location of human points of exposure (POEs) to environmental media and the response objectives for soil and groundwater, are prescribed in the rule for application to all sites rather than being determined on a site-specific basis.

Cleanup levels for chemicals of concern (COCs) under TRRP are referred to as protective concentration levels (PCLs). Whenever a maximum contaminant level (MCL) is available for a COC, it is used as a groundwater PCL. If a federally-promulgated MCL is not available for a COC, then a risk-based calculation is used to define the PCL. The PCL for a carcinogenic COC is set such that the risk level from exposure to that COC in groundwater would not exceed 1×10^{-5} (1 in 100,000) and such that the cumulative risk level from exposure to multiple carcinogenic COCs does not exceed 1×10^{-4} (1 in 10,000). The PCL for a noncarcinogenic COC in groundwater is set such that its hazard quotient does not exceed 1 and such that the hazard index from exposure to multiple noncarcinogens does not exceed 10.

TRRP also establishes a groundwater resource classification process that provides criteria to define whether a groundwater-bearing unit containing potentially usable groundwater is a Class 1, 2, or 3 groundwater resource. A groundwater-bearing unit is described as a saturated geologic formation, group of formations, or part of a formation which has a hydraulic conductivity equal to or greater than 1×10^{-5} centimeters/second. Class 1, 2, and 3 resources are defined as follows:

- A Class 1 groundwater resource must meet at least one of the following conditions:

  a) any groundwater-bearing unit within 1/2 mile of an existing well used to supply drinking water to a public water supply system and that groundwater-bearing unit can contribute COCs to the groundwater production zone of the well based on the chemical properties of the COCs, the hydrogeology, and the construction of the well;

  b) a groundwater-bearing unit which is the only reliable source of water not more than 800 feet below the land surface that is capable of producing groundwater with a naturally occurring total dissolved solids content of less than 1,000 milligrams per liter (mg/l) and at a sustainable rate greater than 5,000 gallons per day to a well with a four inch diameter casing or an equivalent sustainable rate in gallons per day to a well with a smaller or larger diameter casing; or

  c) a groundwater-bearing unit capable of yielding groundwater with a naturally occurring total dissolved solids content of less than or equal to 3,000 mg/l and at a sustainable rate greater than or equal to 144,000 gallons per day to a well with a 12 inch diameter casing or an equivalent sustainable rate in gallons per day to a well with a smaller or larger diameter casing, and the natural quality of that groundwater meets all primary drinking water standards.

- A Class 2 groundwater resource includes:

  a) any groundwater-bearing unit which is a groundwater production zone for an existing well located within 1/2 mile of the affected property and which is used to supply groundwater for human consumption, agricultural purposes, or any purpose which could result in exposure to human or ecological receptors; or

  b) any groundwater-bearing unit which is capable of producing waters with a naturally occurring total dissolved solids content of less than 10,000 mg/l and at a sustainable rate greater than 150 gallons per day to a well with a four inch diameter casing or an equivalent sustainable rate in gallons per day to a well with a smaller or larger diameter casing.

- A Class 3 groundwater resource includes any groundwater-bearing unit which produces water with a naturally occurring total dissolved solids content of greater than 10,000 mg/l or at a sustainable rate less than 150 gallons per day to a well with a four inch diameter casing or an equivalent sustainable rate in gallons per day to a well with a smaller or larger diameter casing.

The standard groundwater response objectives do not apply typically to those stratigraphic units that do not contain enough groundwater to be considered a groundwater-bearing unit (that is, a non-groundwater bearing unit). The PCLs for COCs in Class 1 and 2 groundwater are determined as described above. The PCL for a COC in Class 3 groundwater is 100 times greater than the PCL for that COC in Class 1 or 2 groundwater. All groundwater with COC concentrations that exceed the applicable PCL is described as the protective concentration level exceedence (PCLE) zone. Lower cleanup levels than those required for groundwater ingestion may be necessary to be protective for cross-media exposure pathways such as groundwater-to-air and groundwater-to-surface water.

The POE under TRRP is the location within an environmental medium where a receptor (human or ecological) will be assumed to have a reasonable potential to come into contact with COCs. For Class 1 and 2 groundwater resources, the prescribed POE to groundwater is a well which may be completed at all locations throughout the groundwater PCLE zone. For Class 3 groundwater, the prescribed POE to groundwater is set at all locations throughout the groundwater PCLE zone. Provided the person is authorized by the TCEQ to establish a plume management zone (PMZ) in Class 2 or 3 groundwater, the person may establish an alternate human health POE to groundwater. A PMZ is an exposure prevention approach. In other words, the person is not required to "cleanup" the contaminated groundwater, but is required to manage it and to indefinitely prevent its use. If a PMZ is approved, the person may move the POE from throughout the groundwater PCLE zone to the hydraulically downgradient limit of the PMZ. Alternate POEs and PMZs are discussed thoroughly in the TCEQ guidance document titled Soil and Groundwater Response Objectives (RG-366/TRRP-29).

If PCLs are exceeded in the groundwater, a person may choose to conduct a response action so as to achieve the objectives of either Remedy Standard A or Remedy Standard B. Remedy Standard A is a pollution cleanup remedy in that all PCLE zones in surface and subsurface soils, groundwater, and other environmental media must be removed and/or decontaminated to the extent that COC concentrations are less than the applicable PCLs. Physical controls are not allowed as a response action under Remedy Standard A. In contrast, Remedy Standard B, when appropriate, allows exposure prevention response actions (that is, use of physical controls). Additional or more stringent program requirements can apply, such as for hazardous and non-hazardous waste. A response action under either of these remedy standards must be completed within a reasonable time frame.

Under Remedy Standard B, unless a person demonstrates that an affected property meets the qualifying criteria for a modified groundwater response approach, he must use either an active restoration approach or monitored natural attenuation to reduce the concentration of the COCs to the applicable PCLs throughout the groundwater PCLE zone within a reasonable time frame.

Modified groundwater response approaches that may be approved for use under Remedy Standard B include: waste control unit (WCU); technical impracticability; and PMZs. A WCU is a landfill with a liner system and an engineered cap that has been closed pursuant to an approved closure plan, previous regulations, or will be implemented pursuant to an approved response action plan. In the circumstance where an existing or planned WCU overlies an existing groundwater PCLE zone, the TCEQ may approve the exclusion of that portion of the groundwater PCLE zone which directly underlies the WCU from the previously described groundwater response objectives. To use a technical impracticability approach, a person must demonstrate that it is not feasible from a physical perspective using currently available remediation technologies due either to hydrogeologic or chemical-specific factors to reduce the concentrations of COCs throughout all or a portion of the groundwater PCLE zone to the applicable groundwater PCLs within a reasonable time frame. The use of PMZs as a potential alternative approach to the general groundwater response objectives has been discussed previously.

The Petroleum Storage Tank Program also uses a risk-based approach to corrective action, combining an exposure potential evaluation with risk-based cleanup levels to determine appropriate actions at LPST sites. The risk-based rules, initially effective as of November 8, 1995, are found in 30 TAC, Chapter 334, Subchapter G (Target Concentration Criteria). Numerous guidance documents and memos provide supporting information.

The adoption of the original Risk Reduction Rules in 1993, the PST risk-based rules in 1995, and the Texas Risk Reduction Program rule in 1999 substantiate the TCEQ's philosophy that risk-based cleanups are an acceptable remedial response to affected environmental media. Risk-based corrective action ensures protection of human health and the environment while making response actions more economically feasible than cleanup to background concentrations.

Municipal Setting Designations

In May 2003, the Texas Legislature passed H.B. 3152, providing the TCEQ with the authority to establish Municipal Setting Designations (MSDs), i.e., properties within which the production of groundwater for potable use (e.g., drinking, showering, bathing, cooking, or food crop irrigation) will be restricted and environmental response actions for protection of potable water use will no longer be required. The goal of this law is to reduce corrective action requirements and associated costs for groundwater-bearing units that are not presently used as a potable supply and are not likely to be used as a potable supply in the future. This law took effect on September 1, 2003, and is codified in the Texas Health and Safety Code (THSC), Chapter 361, Subchapter W. Groundwater concentrations within a MSD must be protective for cross-media exposure pathways, such as groundwater to surface water, which are complete or reasonably anticipated to be completed. Additional information regarding the program is available on the TCEQ's MSD web page at <www.tceq.texas.gov/remediation/msd.html>.

Corrective action sites subject to TCEQ jurisdiction can apply for an MSD subject to the following requirements:

- Municipal Area Location. The corrective action site must be located within the corporate limits or extra-territorial jurisdiction of a municipality. The 80th Texas Legislature, effective May 25, 2007, removed the requirement that a municipality have a population of 20,000 or more. The 82nd Texas Legislature modified the documentation requirements, effective September 1, 2011, for cities with population of two million or more.
- Public Water Supply Available. A public drinking water supply must be presently provided or could be provided to the proposed MSD property and to properties within 0.5 miles of the MSD property.
- Groundwater Use Restriction. Potable use of groundwater within the proposed MSD must be restricted subject to an ordinance issued by the local municipality or subject to a restrictive covenant that is supported by a resolution passed by the local city council.

As of the end of calendar year 2014, 258 MSD applications had been certified. The status of individual MSD applications can be monitored on the MSD web page. Specific information on individual MSD applications can also be obtained from the status information.

Railroad Commission of Texas Cleanup Fund Program

The Site Remediation Section of the Railroad Commission of Texas (RRC) is responsible for the State Managed Cleanup Program, Operator Cleanup Program (OCP), RRC Voluntary Cleanup Program (RRC-VCP), and the Brownfields Response Program (BRP). Oil and Gas cleanup activities fall under the jurisdiction of the RRC and are subject to regulations under Statewide Rule 8, Statewide Rule 20, Statewide Rule 91 (16 TAC, §§3.8, 3.20, and 3.91), and RRC Special Orders.

The Oil and Gas Regulation and Cleanup Fund was created by the 82nd Texas Legislature in 2011 and provides funding for the State Managed Cleanup Program to clean up abandoned oilfield sites. The OCP is tasked with oversight of complex pollution cleanups performed by the oil and gas industry. Complex sites include those that occur in sensitive environmental areas as defined by 16 TAC3.91 (SWR 91). The (RRC-VCP) and BRP provide programs to cleanup Oil and Gas related pollution for persons/entities who did not cause or contribute to the contamination.

Cleanup options available for these sites managed by the Site Remediation Section include:

- cleanup to background constituent levels;
- cleanup to risk-based levels (for example, TRRP Tier 1 PCLs, Texas Surface Water Quality Standards, Federal Drinking Water Standards, and EPA Soil Screening Criteria); and
- risk-assessment driven cleanup using site-specific consideration and data.

Groundwater Contamination

The definition of groundwater contamination adopted by the TGPC (31 TAC, § 601.3) for use in this report is given in Appendix 4, Texas Groundwater Protection Committee Rules, and is paraphrased as follows:

> **Groundwater Contamination** - The detrimental alteration of the naturally occurring physical, thermal, chemical, or biological quality of groundwater. Further, groundwater contamination, for purposes of inclusion of cases in the public files and the joint groundwater monitoring and contamination report, shall be limited to contamination reasonably suspected of having been caused by activities of entities under the jurisdiction of the agencies identified in the TWC, §26.406, TGPC rules, and subsequent legislative amendments. Reported contamination cases are generally limited to those affecting usable quality groundwater (less than 10,000 milligrams per liter of dissolved solids).

The first sentence of the definition is based upon the definition of pollution given in TWC, §26.001 and suggests that in identifying contamination, the quality of groundwater must be altered detrimentally. The definition implies that a comparison can be made between known background or natural water-quality conditions and a sampling event that indicates the presence of a contaminant not occurring naturally, or a naturally occurring constituent in amounts or a concentration greater than its naturally occurring concentration. The definition then limits the scope of contamination to activities of entities under the jurisdiction of the agencies participating in the preparation of this report. This limitation excludes naturally occurring saline or highly mineralized water and the intrusion of these waters into usable quality groundwater resources. The contamination cases identified in this report are primarily those where contaminants have been discharged to the surface, to the shallow subsurface, or directly to groundwater from activities such as the storage, processing, transport, or disposal of products or waste materials.

TWC, §26.406 requires the listing and description of documented cases of groundwater contamination reasonably suspected of having been caused by activities under the jurisdiction of state agencies with groundwater protection programs. While the definition of groundwater contamination is broadly interpreted to encompass a large universe of identified cases, the documentation of groundwater contamination should be considered more carefully in order to assure accuracy and fairness in reporting impacts to groundwater resources. Documentation of contamination requires an evaluation of the significance of the data, the reliability of the data, and proper interpretation of the data.

Information and analyses of groundwater conditions should be representative of the actual conditions at the site. The data must be adequate to justify conclusions or further actions with regard to documenting contamination. Conditions that should be considered include whether a well is completed in more than one aquifer, whether a contaminant is present in the aquifer, or whether a contaminant has been introduced into the well from the surface. These factors are regarded as necessary and are incorporated into the design of monitoring programs and sampling procedures for each regulatory program. These factors are also important for ambient groundwater monitoring program design.

Groundwater information, especially analytical data, must be of reliable quality. A groundwater sample is subject to inadvertent alteration at many points between its removal at the well to its final laboratory analysis. It is important that reliable, verifiable procedures be used for sampling, handling, and laboratory analysis. Verification of analytical results is often desirable before concluding that contamination has occurred. Verification procedures include resampling and splitting samples with other entities for comparison of analytical results.

Proper interpretation of information and analytical data is essential to the goal of documenting groundwater contamination. Comparing sample results to known background water quality is often necessary to determine if contamination has occurred. Some compounds, such as refined gasoline or synthetic organic compounds are not naturally occurring and their presence in detrimental amounts constitutes contamination. Other constituents such as sodium, chloride, and nitrate are naturally occurring and a comparison to known background water quality is necessary to determine whether contamination has occurred.

As noted earlier, the occurrence of highly mineralized groundwater or the reporting of significant concentrations of dissolved solids and certain other naturally occurring constituents from groundwater monitoring programs does not, of itself, constitute groundwater contamination. Many aquifers contain water categorized as slightly saline to very saline, ranging from 1,000 milligrams per liter (mg/l) of dissolved solids to 10,000 mg/l and greater. Mineralized waters are the result of natural hydrogeologic processes involving restricted circulation, chemical reactivity, and residence time. These conditions exist in many areas of the state and wells producing poor quality water are common.

Reporting of Groundwater Contamination

Water-quality monitoring and reporting requirements addressing unauthorized discharges are generally described in rules specific to the activity being regulated. Program-specific groundwater monitoring requirements are discussed further

under each of the agency or program headings in the section Groundwater Protection Program Descriptions.

Unauthorized discharges to water in the state, including groundwater, from regulated activities under the TCEQ's jurisdiction are prohibited (TWC, §26.121). Numerous state and federal laws either, 1) require monitoring of groundwater quality and notification to regulatory entities when such monitoring indicates an unauthorized discharge has impacted groundwater or, 2) direct the TCEQ to adopt requirements for monitoring and notification.

Reporting Unauthorized Discharges and Spills

The TCEQ is the state's lead response agency for all hazardous substance discharges or spills, discharges or spills of other substances, and certain inland oil discharges or spills that may cause pollution. This authority is derived from TWC, §26.039 and TWC, §§26.261 through 26.268 (Texas Hazardous Substances Spill Prevention and Control Act). Pursuant to TWC, §26.039 (b), whenever an accidental discharge or spill occurs at or from any activity or facility which causes or may cause pollution, the individual operating, in charge of, or responsible for the activity or facility shall notify the TCEQ as soon as possible and not later than 24 hours after the occurrence. TWC, §26.039 (a) defines an accidental discharge as an act or omission through which waste or other substances are inadvertently discharged into water in the state. The law further defines a spill as an act or omission in which waste or other substances are deposited where, unless controlled or removed, they will drain, seep, run, or otherwise enter water in the state, including groundwater. These provisions require that the TCEQ must be notified when contamination of soil or groundwater is discovered.

The TCEQ has adopted Spill Prevention and Control Rules (30 TAC, Chapter 327). A reportable discharge or spill is an unauthorized or accidental discharge or spill of oil, petroleum product, used oil, hazardous waste, industrial solid waste, or other substances into the environment in a quantity equal to or greater than a reportable quantity as defined in the rules. Upon the determination that a reportable discharge or spill has occurred, the responsible person must notify the TCEQ as soon as possible but no later than 24 hours after its discovery. A summary of the TCEQ's Spill Prevention and Control Rules is given in Appendix 5.

The Railroad Commission of Texas (RRC) is generally the response agency for discharges or spills from activities associated with the exploration, development, or production, including storage or transportation, of oil, gas, and geothermal resources (Texas Natural Resources Code (TNRC), §§85.042, 91.101, and 91.601). Discharges or spills from brine mining or surface mining are also under the jurisdiction of the RRC. The official rules of the RRC are found in the 16 TAC, Part 1, Chapters 1 through 20 and are available online at <http://www.rrc.state.tx.us/rules/index.php>

In general, the RRC has jurisdiction over discharges or spills associated with the transportation of crude oil prior to refining of the oil, and of natural gas prior to its use in a manufacturing process or as a residential or industrial fuel. As a result, discharges or spills from crude oil or natural gas pipelines are under the jurisdiction of the RRC. However, discharges or spills from pipelines transporting

refined products such as gasoline, diesel, or other fuel oils fall under the regulatory jurisdiction of the TCEQ, and the Spill Prevention and Control Rules should be followed. As specified under the *State of Texas Oil and Hazardous Substances Spill Contingency Plan*, the TCEQ serves as the lead agency in directing and approving the response for the discharge or spill of a harmful quantity of crude oil (defined as five or more barrels discharged or spilled on the ground or any quantity discharged or spilled into water) during highway or rail transportation.

Notification to Local Officials

TWC, §5.236 requires the TCEQ to provide notice to local officials regarding groundwater contamination which may affect drinking water supplies in their area. Notification is provided to county judges and public health officials to supply information on groundwater impacts to drinking water supplies within the county. Notification is also provided to a groundwater conservation district, if the contamination has occurred or is occurring in the jurisdiction of the district. These cases are identified in the report only during the year the case was reported as new.

The identified cases requiring notification under TWC, §5.236 are indicated in the field "SECTION 5.236" in the TCEQ's groundwater contamination case table (Table 1). There are 27 TWC, §5.236 cases listed in this report. In previous reports prepared by the TGPC, a total of 1,105 TWC, §5.236 cases have been identified (listed as HB 938 cases prior to 1994); nine in 2013, 12 in 2012, 19 in 2011, 44 in 2010, 46 in 2009, 32 in 2008, 24 in 2007, 26 in 2006, 29 in 2005, 24 in 2004, 39 in 2003, 50 in 2002, 32 in 2001, 22 in 2000, 28 in 1999, 13 in 1998, 20 in 1997, 16 in 1996, 15 in 1995, 42 in 1994, 15 in 1993, 41 in 1992, and 507 in 1991. The large number of TWC, §5.236 cases listed in the 1991 report included all such cases identified up to March 31, 1992.

Notification to Private Water Well Owners

Passage of House Bill 3030, 78th Regular Legislative Session (2003), resulted in new TWC, §26.408. The statute requires that when the TCEQ receives notice from another agency or when TCEQ independently documents a case of groundwater contamination, the TCEQ must make every effort to provide notice, via first class mail, to each owner of a private drinking water well that may be affected by the contamination. The notice must be provided within 30 days of the determination, or receipt of information from another agency. Additionally, notice must also be provided to any applicable groundwater conservation district.

The TGPC adopted rules as required by the statute to “prescribe the form and content of notice” provided by the TCEQ. New 31 TAC, §601.10 became effective on November 12, 2003 (Appendix 4). The TCEQ Executive Director sent letters to other members of the TGPC to alert them of the statute and their need to inform TCEQ of new cases of contamination. Since the statute became effective on September 1, 2003, TCEQ staff has implemented various activities resulting in mailed notice to well owners within the mandated timeframe. Twenty one new cases of contamination during calendar year 2014 required notice to private drinking water well owners and are listed in the Figure 4.

Figure 4. Private Water Well Owner Notifications in Calendar Year 2014

Site	City	Contamination	Notices Mailed	Number Of Notices
LPST119257, Phillips 66 Food Store; dba Crosstimbers Valero	Houston	Benzene, xylenes, MTBE	2/18/2014	1
LPST119120, Channelview Cobra Shell gas station	Channelview	Benzene	3/18/2014	8
Former Universal Compression Site	Midland	TCE, PCE	4/30/2014	21
DC001, City Cleaners	Missouri City	PCE	6/13/2014	19
LPST119149 Adam's Citgo	Houston	BTEX, MTBE	7/3/2014	5
LPST118649, J-Mart	Granbury	BTEX, MTBE	7/15/2014	4
VCP 2611, Panther Chemical	Fort Worth	TCE, PCE, cis-1,2-dichloroethene, naphthalene, 1,1-dichloroethane, 1,2-dichlorobenzene	7/29/2014	1
511 Bar M Ranch Road	Kilgore	Benzene	8/19/2014	10
KB Master Cleaners 15210 Spring Cypress Rd	Cypress	Tetrachloroethylene, trichloroethylene	8/21/2014	5
Kwik Pantry No 104; 520 W Viggie St.	Hebbronville	Free-phase gasoline (NAPL)	8/21/2014	9
LPST119353 Sac N Pac	Manchacha	Benzene, toluene, ethylbenzene	9/4/2014	5
LPST 119413, Hunter Shell Facility	Beaumont	BTEX	9/18/2014	1
R00206, R00207, NW Odessa Groundwater #1 and #2 PASI sites	Odessa	1,1-DCE, PCE, As, V, and Se	9/18/2014	35
Collins D Tank Battery	Midland	BTEX	9/18/2014	5
7-Eleven Store No. 36556 - LPST 119454	Cedar Park	Benzene, toluene, ethylbenzene, xylenes, MTBE, naphthalene	9/29/2014	7

Figure 4 (Cont.)

Site	City	Contamination	Notices Mailed	Number Of Notices
1840 Highway 105 E - LPST 119419	Brenham	Benzene, toluene, ethylbenzene, xylenes, MTBE	11/7/2014	2
117 Circle Court	Willow Park	Trichloroethylene	11/21/2014	28
VCP 2505 former cytex industries	Houston	Arsenic	11/21/2014	5
Kress Municipal Water Supply	Kress	Carbon tetrachloride, MTBE	11/21/2014	2
8601-8607 Boat Club Road CVS Pharmacy	Fort Worth	Benzene, MTBE, vinyl chloride	11/20/2014	3
Ector Drum, Inc. 2504 N Marco Ave	Odessa	Arsenic, chromium, mercury, copper, lead, nickel, zinc, benzene, aliphatic hydrocarbons	12/18/2014	32

Public Information

The purpose of this document is to compile and make available to the public an annual report that provides the status of groundwater monitoring associated with the activities regulated by the contributing state agencies. The report further provides an annual status of documented groundwater contamination, including new cases and previous cases still undergoing enforcement actions, reasonably suspected of having been caused by activities regulated by the state agencies. Tables 1 through 3 provide a summarized tabulation of all groundwater contamination cases documented during 2014. Limited information pertaining to specific contamination cases listed in this report may be available by contacting appropriate agency personnel as listed in Appendix 7.

Each agency, or in some cases, individual programs within an agency, may be required by law, rule, or policy to provide notification of groundwater contamination once it has been confirmed through groundwater studies or validation of analyses. A program may require that a notice be provided to identified groups that may include local officials and health officers; public water suppliers; water well drillers; complainants; and/or affected or potentially affected parties. Such requirements are commonly based on the need to minimize potential adverse impacts to public health.

State Agencies' Files

TWC, §26.406 requires that the state agencies identified as having groundwater protection responsibilities maintain a public file of all documented cases of groundwater contamination. Each state agency has its own location and specific procedures for maintenance and accessibility of information related to groundwater contamination cases. Each regulatory program within an agency

may have a unique system for maintenance and identification of information related to contamination cases. Information on agency files for each program with groundwater contamination cases tabulated within this report is provided in Appendix 8 (Central Records Locations of Agencies). Contamination case information is a matter of public record and is available for public review by arrangement with each agency. In some situations, the availability of information for certain enforcement actions may be limited or subject to specific access procedures. In addition, RRC district and TCEQ regional office locations are given in Appendix 6 and agency and groundwater conservation district contacts are listed in Appendix 7.

Other Reports and Publications

There are numerous water-agency publications that address groundwater contamination in the state. These publications provide a different focus or perspective on groundwater quality conditions and present information not contained within this report. Other publications provide information on statewide groundwater protection efforts and specific protection programs. Brief descriptions of several of these publications are provided in Appendix 9.

There are twenty-five prior annual editions of this *Joint Groundwater Monitoring and Contamination Report*. These reports provide a background on the evolution of the state's groundwater protection programs. The reports may also provide insight to historical cases of contamination (cases that are no longer listed).

Texas Integrated Report of Surface Water Quality, 2012 (TCEQ, 2012) describes the conditions of the state's surface and groundwater quality. The state's groundwater protection program is described and the major documented and potential sources of groundwater contamination are identified. The report can be found at <http://www.tceq.texas.gov/waterquality/assessment/waterquality/assessment/12twqi/twqi12>

The TWDB has historic groundwater numbered reports, bulletins and publications; drought and water condition information; and publication catalogs posted on their web site at: <www.twdb.state.tx.us/publications/reports/SGWReports.asp>

Water for Texas - 2012 (TWDB, 2012) is the third state water plan to be adopted by the TWDB since the passage of Senate Bill 1 during the 1997 Texas Legislature. The publication incorporates the 16 approved regional water plans and describes how local government entities throughout the state will address their water supply needs for the next 50 years.

Advisory Committee on Water Information, Subcommittee on Ground Water: In 2007, the Subcommittee on Ground Water (SOGW) was commissioned by the Federal Advisory Committee on Water Information (ACWI) to Develop a framework that establishes and encourages implementation of nationwide, long term ground-water quantity and quality monitoring framework to provide information necessary for the planning, management, and development of

ground-water supplies to meet current and future water needs, and ecosystem requirements.

The SOGW published the report “A National Framework for Ground-Water Monitoring in the United States" in 2009, and initiated five pilot studies with partners Illinois-Indiana, Minnesota, Montana, New Jersey and Texas. An internet based data portal was established in conjunction with the pilot programs. In 2011, the SOGW published the results of the pilot studies, and began revising the framework document, publishing “A National Framework for Ground-Water Monitoring in the United States” July 2013. All of the studies and reports are available at: <http://www.acwi.gov/sogw/>.

USER'S GUIDE

The remaining portion of the report is divided into two sections. The first section, Groundwater Protection Program Descriptions, provides a narrative, program-specific overview for each contributing agency or organization. The second section, Groundwater Contamination Case Descriptions, contains a tabular listing of individual contamination cases which were documented for calendar year 2014. Appendices are included at the end of the report, providing more detailed information supporting or supplementing the body of the report.

Groundwater Protection Program Descriptions. In this section, the specific regulatory programs of each agency are described in terms of the activity or activities regulated, the standards and approvals required, monitoring of regulated entities' compliance with the conditions of approval, monitoring of groundwater to detect problems, and actions required if groundwater contamination is discovered at a site or facility.

The status of each program's required groundwater monitoring is described and includes comments on quality assurance policies and procedures and the number of facilities that are required to perform monitoring. The status of groundwater contamination is described, and the information contained in the case description table is summarized. Finally, special notes or comments specific to each program may be included for additional clarification.

Groundwater Contamination Case Descriptions. This section contains the individual groundwater contamination case descriptions for each contributing agency with regulatory groundwater protection authority. Each agency's table lists contamination cases by county and contains several fields (columns) of data specific to each case.

Rules and Definitions Related to Report Compilation

TWC, §26.406, authorized the TGPC to adopt rules defining the conditions that constitute groundwater contamination for the purpose of inclusion of cases in its annual monitoring and contamination report (Appendix 4). The TGPC adopted rules (31 TAC, §§601.1 through 601.5) on March 5, 1991, defining certain terms and conditions that constitute groundwater contamination for the purpose of the report. The TGPC adopted revised rules with minor clarifying amendments on August 13, 1998, which became effective September 13, 1998. The rules were amended to add Subchapter B - Notice of Groundwater Contamination, 31 TAC §601.10, in response to passage of HB 3030 (78th Legislature, 2003), codified as TWC, §26.408, effective November 12, 2003.

In the rules <u>groundwater</u>, <u>groundwater contamination</u> and <u>enforcement action</u> are defined in broad terms so that the varying jurisdictional abilities and programs of the contributing agencies could be compiled in similar formats and compared. Broad definitions also enable the report to include the largest possible universe of documented contamination from man-induced activities.

- Groundwater is defined as water existing below the land surface in a zone of saturation, that is, the water which completely fills the interconnected pore spaces of the rock or sediment.
- Groundwater contamination is defined as any detrimental alteration of the naturally occurring quality of groundwater. It is limited, however, to contamination suspected of being associated with activities under the jurisdiction of the contributing agencies and affecting usable quality groundwater.
- Enforcement action is defined very broadly to include any action of an agency which accomplishes or requires the identification, documentation, monitoring, assessment, or remediation of groundwater contamination.

Using the Contamination Case Description Tables

Groundwater contamination case descriptions are presented in a tabular format for contributing agencies with enforcement authority over current groundwater contamination cases. The regulatory protection of groundwater is primarily the responsibility of the TCEQ. Certain activities requiring the regulatory protection of groundwater are under the jurisdiction of the RRC, the TDA, the TSSWCB, and the TDLR. The TAGD has no regulatory or enforcement authority as an organization, but individual groundwater conservation districts may have limited authority for action with regard to groundwater contamination.

Groundwater contamination case descriptions for the TCEQ, RRC, and member districts of the TAGD are listed in Table 1 through Table 3, respectively. No contamination cases were reported by the DSHS, TSSWCB, TDLR, TDA, TWDB, TAMAR, or BEG for 2014.

Data Fields

The first page of each agency's table contains a legend of the column headings and a brief description of each heading. The legend describes attributes that may be unique to that particular table; however, some of the heading descriptions repeat the field definitions given in this section. The contamination cases are grouped according to the county in which the contamination site is located, with a secondary grouping according to division or specific regulatory program within an agency. The data fields are described in Figure 5.

Figure 5. Contamination Case Descriptions—Data Fields

Data Field Name	Data Field Description
New Cases	An asterisk denotes each case that was not listed in the previous year's report.
File Name	Consists of: company names, cities, persons, or other entities considered potentially responsible parties or otherwise associated with the case. File names may also consist of geographic location names or well numbers.
File Number	Identification number assigned to the case by the numbering system used by the agency or program with jurisdiction for the case.[1]
Location	Location references. Most location descriptions refer to cities and addresses, others are geographic locations using distances from known points.
Contamination Description	Consists of a listing of contaminants or general group of contaminants (such as "gasoline" or "creosote constituents"). Abbreviations, explained at the beginning of each table, may also be used.
Date	The earliest date of contamination confirmation at the site by the jurisdictional agency or program. More detail on the significance of this field is given at the beginning of each table if the date represents something other than the above definition.
Enforcement Status	A two-to-four character code representing the status of the case with respect to agency enforcement action and contamination site activity.[2]
Data Quality	A code (up to 6 characters) describing the reliability of analytical data used by each regulatory agency to analyze the case. Addresses field and laboratory quality assurance procedures and data reliability and quality in determining conclusions for each case.
Section 5.236 (TCEQ Table Only)	Included in Table 1 only to distinguish cases subject to notification requirements under TWC, §5.236. A "Y" code identifies cases in which contamination has or may potentially affect a public drinking water supply.[3] The "Y" code appears only in the report for the year in which the case is listed as a new case (cases requiring such notification identified in previous reports are not duplicated in this report).

1. File numbers can be used to access the files of the regulating agency to obtain data on each groundwater contamination case listed in Tables 1 through 4. Cases without file numbers may be accessed in the regulating agencies' files with the case file name.

2. The regulatory agencies reporting the contamination cases have procedures and internal structures that differ from agency to agency. Definitions and descriptions for enforcement or activity status have been generalized to account for these differences. A more detailed explanation is given in the following section entitled Enforcement Status Matrix.

3. An entry in this field constitutes secondary notification from the TCEQ to local officials for cases reported since the publication of the previous report.

Locating Specific Cases

To find a specific contamination case, locate the county of interest in the far left portion of the table. For that agency, all documented contamination cases for that county are listed under the respective division or regulatory program heading that has jurisdiction over that case. Under each program heading, contamination case descriptions are listed in alphabetical order according to file names. Check each division or regulatory program heading for the desired contamination case description. Also, check the other agency tables for the desired contamination

case descriptions for the county of interest. A location reference is provided in the tables under the field heading LOCATION and can be used to locate a specific case if the file name is unknown.

Enforcement Status Matrix

This report is required by TWC, §26.406 to indicate the status of enforcement action for each case of groundwater contamination. For purposes of this report, enforcement action includes any agency action that accomplishes or requires the identification, documentation, monitoring, assessing, or remediation of groundwater contamination. However, the objectives of enforcement action and the means by which enforcement is conducted vary among the regulatory programs.

To describe only an agency's enforcement action presents a minimal observance of the regulatory undertaking. Enforcement is ineffective if required actions to address the assessment and mitigation of the contamination cases are not carried out. Therefore, agency actions dealing with contamination events are also placed in context of the activities necessary to address the events. This comparison of the level of agency action and the status or level of contamination assessment and mitigation is presented in the enforcement status matrix (Figure 6).

The enforcement status matrix allows a one-to-one correspondence between an agency's response and the completion of the discrete phases in the progression of contamination investigation and clean up. The vertical (Y) axis of the matrix gives the level of agency response (enforcement status), and corresponds to the first number given in the *ENFORCEMENT STATUS* field in the table. The horizontal (X) axis gives the level or status of contamination site activity (activity status), and corresponds to the second number in the *ENFORCEMENT STATUS* field in the table.

Different circumstances at the same level of agency response or the same level of contamination site activity can be indicated using an alphabetical code associated with each of the two numerical codes. These codes (YA, XA), presenting the enforcement status, followed by the activity status, are tabulated for each contamination case listed in this report.

Once familiar with the matrix, a reader should be able to quickly discern the status of a case and relate its progress in the respective regulatory program to all other cases. The matrix can also summarize the status of all cases by showing how many occur in each grid of the matrix. Each agency table is followed by an *Enforcement Status Summary*, which consists of an enforcement status matrix summarizing the number of cases in each grid space. In addition, each table is accompanied by a statewide map showing the number of groundwater contamination cases, by county.

Figure 6. Enforcement Status Matrix

		ENFORCEMENT STATUS								
A Federal B State	STATE/FED FUNDS	5								
A AG Office B Federal	COURT/FED ACTION	4								
A Permit B Order C Exec Action D Fed Referral	EXECUTIVE ACTION	3								
A Info Request B Plan Approval C Notice of Contamination D Referred	STAFF ACTION	2								
CONFIRMED- A Inspection B Data Review C Complaint D Referral	STAFF DISCOVERY	1								
A Voluntary Compliance and Notification B Voluntary Entrance into Cleanup Program	VOLUNTARY ACTION	0								
			0	1	2	3	4	5	6	
						ACTIVITY STATUS				
			No Activity	Contamination Confirmed	Investigation	Corrective Action Planning	Implement Action	Monitor Action	Action Completed	
				A Action B No Action	A Action B No Action			A Remediation B Source Removal C No Further Action Needed D Institutional Controls E Engineering Controls		

Enforcement Status Codes

In general, regulatory programs are structured to achieve the desired degree of environmental protection and mitigation with the lowest possible level of agency oversight. Routine monitoring is an example of this type of oversight activity. When monitoring or other activities indicate that greater agency involvement is necessary to address a contamination case, the agency may take enforcement action. Enforcement status codes are described in Figure 7. The enforcement status codes are ordered to reflect the progression of enforcement actions available to most of the agencies.

Figure 7. Enforcement Status Matrix—Enforcement Status Codes

Code	Enforcement	Description
0	Voluntary Action	An entity addresses the contamination incident, without being compelled to do so by enforcement action and either A) reports its actions to the agency, or B) enters into an agency's voluntary cleanup program.
1	Staff Discovery	The agency confirms identification of a contamination incident through its activities, such as: A) inspections, B) reviews of self-reported data, C) complaints received, or D) referrals received from other agencies.
2	Staff Action	The agency initiates an action to address a contamination incident, such as: A) an information request of the entity, B) approval of a work plan (e.g., assessment, corrective action, etc.), C) sending a notice of contamination to affected parties, or D) referring the incident to another agency with jurisdiction.
3	Executive Action	Action at the highest level of the agency, such as: A) issuing a permit with corrective action provisions; B) issuing an administrative order; C) other executive level action such as letter of approval or revocation, or conditional or final release of liability; or, D) referral to federal authorities such as U.S. EPA.
4	Court or Federal Agency Action	When other options fail or do not apply, an agency can: A) seek legal representation by the Texas Attorney General before the courts, or B) let federal agencies seek resolution according to federal laws or programs.
5	State or Federal Funds	The agency, by utilizing special federal (option A) or state (option B) funds, finances the cost of addressing contamination incidents. Examples are the federal and state "superfunds" for abandoned waste sites, and the state fund for plugging oil and gas wells.

Note:

Enforcement action includes any agency action which accomplishes or requires the identification, documentation, monitoring, assessing, or remediation of groundwater contamination. The achievements of these objectives vary among the regulatory programs. Not all agencies or programs within an agency will follow all of this sequence: for example, the Superfund program of the TCEQ starts at Status Code 5.

Activity Status Codes

Once groundwater contamination has been confirmed, either the regulated entity or an agency will address the groundwater contamination case. Confirmed cases of contamination are generally addressed by following a prescribed sequence of actions until it is concluded that no further actions are necessary or required. Once contamination has been detected or is suspected, initial actions consist of validation of sampling results or quality assurance controls to confirm contamination has occurred and is man-induced. An investigation to study the extent, composition, and circumstances of the contamination follows the confirmation of contamination.

Additional actions may or may not be required based on the investigation findings. If the investigation finds that further actions are required, the planning of corrective action measures to address the contamination and source are initiated. Following the development of the corrective action plan, actions are taken to implement the plan and physically address the removal, mitigation or treatment of contamination and source. The effectiveness of the corrective action measures is generally monitored during and after the implementation of the plan. Ultimately, the corrective action measures are considered completed when the site has been remediated, the source has been removed, or when no further actions are required. The activity status codes are further described in Figure 8.

Figure 8. Enforcement Status Matrix—Activity Status Codes

Code	Activity	Description
0	No Activity	No actions have been conducted at the incident site. The code is also given to cases that did not have any activity in the reported calendar year, mainly used by the Voluntary Cleanup Program of the TCEQ.
1	Contamination Confirmed	Contamination is being verified through resampling or data quality validation, etc. Options are to: A) take action and investigate further if validated or required, or B) not take action based on confirmation findings.
2	Investigation	The incident is being studied to determine the extent, composition, and/or other properties and circumstances of the contamination. Additional action A) may or B) may not be required based on investigation findings.
3	Corrective Action Planning	A remedy (corrective action plan) for the contamination is being developed (based on the investigation findings). General examples include plans to: remove the source of contamination, remediate impacted groundwater, disinfect or replace wells, etc.
4	Implement Action	The planned remedy (corrective action plan) is being carried out. Actions to address the contamination are being conducted.
5	Monitor Action	The effectiveness of the remedy is being monitored. This can be a long- or short-term action and can be performed during and after implementation.
6	Action Completed	The remedy is considered complete when the desired result has been achieved. Options include: A) remediation efforts were completed (contaminants reduced to health based levels); B) the contaminant source was removed and the impact addressed; C) no further regulatory action required; D) agency action final, however, contamination still exists under institutional controls (deed records noting contamination; use and exposure restrictions; required maintenance of engineering controls, etc.); or, E) agency action final, however, contamination still exists under required engineered controls.

DESCRIPTIONS OF GROUNDWATER PROTECTION PROGRAMS

Texas Commission on Environmental Quality

The Texas Commission on Environmental Quality (TCEQ) is responsible for regulatory groundwater protection programs that focus on both the prevention of contamination and the identification, assessment, and remediation of existing problems. The TCEQ implements these programs through education, voluntary action assistance, permitting, and enforcement. As the state's lead agency for water quality protection, the TCEQ administers both state and federally mandated programs. Federal programs administered by the TCEQ include the Resource Conservation and Recovery Act (RCRA); the Comprehensive Environmental Response, Compensation and Liability Act (CERCLA); the Clean Water Act (CWA); the Safe Drinking Water Act (SDWA); and the development of state management plans for prevention of pesticide contamination of groundwater under the Federal Insecticide, Fungicide, and Rodenticide Act (FIFRA).

The Enforcement Division, Office of Compliance and Enforcement (OCE), is responsible for ensuring that groundwater resources are protected during enforcement activities related to municipal solid waste, hazardous and nonhazardous waste, petroleum storage tank, agricultural and watershed management, water utility, and public water supply programs.

TCEQ Regional Areas, OCE, are responsible for the field investigation of contamination complaints and the inspection of permitted and non-permitted facilities. In addition, primary responsibility for the Edwards Aquifer Protection Program is in the Central Texas Area. The Program Support Section administers the regulation of on-site sewage treatment facility (OSSF) construction.

The Permitting and Registration Support Division (PRSD), Office of Waste (OOW), contributes to the protection of the state's groundwater resources by functioning as a licensing entity. The division issues ten different types of licenses lending protection to the groundwater resources of Texas.

The Radioactive Material Division, OOW, addresses questions pertaining to disposal of low-level radioactive wastes and by-product material waste, recovery of uranium, and the commercial processing and treatment of radioactive substances. The division regulates a wide range of activities using injection wells. The division consists of the Radioactive Material Licensing, the Uranium and Technical Assessments, and the Underground Injection Control and Permits Teams.

The Remediation Division, OOW, is responsible for overseeing the investigation and cleanup of hazardous waste and pollutants released into the environment, including the regulatory programs governing petroleum storage tanks (PSTs), hazardous and nonhazardous industrial waste sites, voluntary cleanups, innocent

owner/operator certification, state brownfields initiatives, and Superfund activities.

The Waste Permits Division, OOW, is responsible for permitting facilities that store, process, and/or dispose of hazardous and nonhazardous industrial waste and municipal solid waste.

The Water Quality Division, Office of Water (OW), is responsible for the issuance of wastewater permits under the Texas Pollutant Discharge Elimination System and implementation of the Texas Surface Water Quality Standards.

The Water Quality Planning Division, OW, is responsible for the implementation of surface water quality management programs and the development of Texas Water Quality Standards. The Texas Non-Point Source (NPS) Pollution Management program, authorized by CWA § 319, is also implemented within this division.

The Water Availability Division, OW, is responsible for providing technical support to promote effective and coordinated management of water resources in the state. The division is comprised of the agency's Water Rights, Watermaster, River Compacts, and Groundwater Planning and Assessment programs. In addition, the division's Groundwater Planning and Assessment Team is responsible for providing support to the Texas Groundwater Protection Committee.

The Water Supply Division, OW, is responsible for monitoring public water systems for compliance with state drinking water standards and conducting the Source Water Protection Program.

Enforcement Division

Program Description. The Enforcement Division drafts formal agreements to resolve compliance issues discovered at facilities regulated by the TCEQ. Enforcement actions that involve groundwater contamination are resolved primarily through administrative Agreed Orders that require investigation, monitoring, and remediation activities in accordance with state and federal rules and regulations.

Status of Groundwater Contamination. Four Enforcement cases are listed in this report under the division heading "ENF." Notification under TWC § 5.236 was not required for any case during the current reporting period. No new sites were added during 2014.

TCEQ Regional Areas

Program Description. Waste Program personnel of the TCEQ Regional Offices are generally the first responders to complaints, spills, or various other situations that may result in groundwater contamination. Reports of alleged groundwater contamination received from citizens or referred from other agencies or entities are assigned for investigation to the appropriate Regional Office Waste Program or referred to the appropriate TCEQ Central Office Program Area. Regulated activities investigated may include industrial and

municipal wastewater discharges, on-site sewage facility discharges, industrial hazardous and solid waste storage and disposal, municipal solid waste transfer and disposal, and the use of petroleum storage tanks.

Information about the potential contamination may be gathered through site investigation, well inventories, and/or water quality sampling. After an investigation is completed and contamination is confirmed, Regional Office personnel will refer the case to the appropriate TCEQ Central Office Program Area for coordination.

The investigation information is analyzed and efforts are made to effect remediation or initiate enforcement as necessary. Investigation reports are maintained in TCEQ's Central Records.

In accordance with 30 TAC Chapter 213, the Austin and San Antonio Regional Offices also administer the Edwards Aquifer Protection Program (EAPP). Implementation of the EAPP consists of review and approval of water pollution abatement plans, sewage collection system plans, and static hydrocarbon and hazardous substance storage facility plans for regulated activities on the recharge, transition, or contributing zones of the Edwards Aquifer.

Status of Groundwater Monitoring Programs. Investigation of groundwater contamination by Regional Office personnel is essentially a response program that does not require monitoring of groundwater in association with a regulated activity in order to detect contamination. However, during certain remediation activities for identified groundwater contamination, the TCEQ may perform or require groundwater monitoring to evaluate remediation progress or success.

Status of Groundwater Contamination. There are no listed cases of groundwater contamination for this year's report.

Field Operations Program Support Section

Program Description. The Program Support Section administers the regulation of on-site sewage treatment facility (OSSF) construction as authorized in THSC Chapter 366 and guided by 30 TAC Chapter 285. In addition to establishing rules for the installation and maintenance of OSSFs, the TCEQ's OSSF Program performs compliance reviews of local regulating entities to evaluate their enforcement of the state's minimum requirements.

Construction of an OSSF treatment and disposal system must be isolated from certain areas such as water wells, lakes, roads, and other objects subject to contamination from the OSSF or that may prevent the proper operation of the system. To further ensure protection of groundwater, no individual may install, construct, alter, extend, or repair an OSSF unless the individual holds a valid license or registration issued by the executive director of the TCEQ or has a valid exemption from licensing requirements.

Status of Groundwater Monitoring Programs. The Field Operations Program Support Section's OSSF Program serves a complaint response function with regard to claims concerning contamination from OSSFs. Responses to OSSF

complaints are coordinated with either the appropriate TCEQ Regional Office or the local authorized agent and do not generally involve the monitoring of groundwater to detect contamination. When appropriate, during certain remediation or enforcement activities involving potential groundwater contamination, the TCEQ may perform or require groundwater monitoring to evaluate remediation progress or success.

Status of Groundwater Contamination. There are no identified cases of groundwater contamination attributed to systems which fall under the OSSF program.

Permitting and Registration Support Division

The PRSD within the Office of Waste (OOW) contributes to the protection of the state's groundwater resources by functioning as a licensing entity. The PRSD licenses those environmental professionals who design, construct, install, remove, operate, and maintain environmentally sensitive equipment, facilities, and systems that provide commercial and residential irrigation, water and petroleum storage, drinking water protection and treatment, wastewater processing, on-site sewage facilities, and waste disposal services.

The PRSD regulates ten different types of occupational licenses lending protection to the groundwater resources of Texas. During FY 2014, the PRSD maintained 54,892 licensed environmental professionals, issued 21,203 new and renewal certifications, and administered 11,532 examinations.

The PRSD also contributes to protection of groundwater by the timely processing and accurate review of licensing applications to include all education, training, experience and examination qualification requirements; the administration and validation of licensing examinations; the development and approval of training courses and instructors; the efficient issuance of new and renewal licenses; the investigation and resolution of competency reviews and enforcement cases; and the establishment and maintenance of licensing rules and standards.

Radioactive Materials Division

The Radioactive Materials Division regulates disposal of low-level radioactive wastes and by-product material waste; recovery of uranium by the in situ solution mining process; commercial processing and treatment of radioactive substances; underground injection of industrial and municipal waste; and use of injection wells for groundwater remediation and other miscellaneous purposes in protection of underground sources of drinking water. Currently, the Radioactive Material Division consists of the Radioactive Material Licensing Section, the Uranium Section, and the Underground Injection Control Permits Section.

Radioactive Material Licensing Section

Program Description. The disposal of radioactive substances, including low-level radioactive wastes or non-oil and gas naturally occurring radioactive materials (NORM), is regulated by the radioactive material licensing program. The program is overseen by the U.S. Nuclear Regulatory Commission. One commercial low-level radioactive waste processing, storage, treatment and

disposal site, one non-commercial low-level radioactive waste disposal site, one commercial byproduct waste disposal site, one additional storage and processing site, and one inactive non-commercial waste site are licensed in the state of Texas. Currently there are no non-oil and gas NORM disposal facilities licensed in the state of Texas.

Status of Groundwater Monitoring Program. Licensees currently monitor groundwater at the licensed commercial processing, storage, treatment and disposal facility, the licensed non-commercial disposal facility, the licensed commercial byproduct disposal facility and one inactive non-commercial licensed facility. Groundwater monitoring is conducted according to the license requirements for each facility.

Status of Groundwater Contamination. The licensed inactive non-commercial facility contains radionuclide groundwater contamination from tritium (H-3) in seven out of eight wells and uranium-238 (U-238) in one out of eight monitoring wells. No groundwater samples were taken at this facility in 2014. There are no cases of groundwater contamination at the licensed commercial facility or the licensed non-commercial facility or the waste processing and storage sites.

Uranium Section

Program Description. The Uranium Section is responsible for licensing and technical reviews in the areas of uranium recovery and byproduct waste disposal. Uranium Section staff evaluates scientific and engineering topics as required by the radiation control regulations and health physics topics related to operational health and safety. Uranium Section staff also evaluates the decommissioning and reclamation of historic tailings impoundments at former commercial uranium mill sites (UMTRCA Title II sites) and review groundwater monitoring results associated with these sites. These sites will eventually be transferred to the control of the Department of Energy. Uranium Section staff also evaluates in situ uranium recovery sites for radioactive materials licensure, to ensure that their operation conforms to all pertinent environmental regulations.

Status of Groundwater Monitoring Programs. Licensees currently monitor groundwater for general water-quality, radionuclides, and other specified hazardous and potentially-hazardous constituents, as defined in their respective radioactive materials licenses, on a routine basis. Licensed facilities currently include three UMTRCA Title II sites and a byproduct waste disposal site. It is expected that additional wells will be installed at the Conoco (a Title II site) site. The three Title II sites will all require approval of groundwater compliance programs by the TCEQ and the Nuclear Regulatory Commission for final closure completion and transfer to the Department of Energy.

Status of Groundwater Contamination. The groundwater around the UMTRCA Title II sites contains contaminants which have seeped from old, pre-regulation unlined impoundments. All are located within areas where uranium and associated metals is common, which compounds the situation. Historically, one site has been considered as contaminated for purposes of this survey, namely, Conoco Phillips Conquista Project. At Conquista, the six wells in the shallow sand unit (Dubose), had one or more of the following contaminants in

excess of regulatory amounts; arsenic, cadmium, molybdenum, selenium, uranium, gross alpha, or radium. Of the contaminated wells in the lower sand unit (Deweesville), nine wells, including the background well, exhibited values of one or more of the following contaminants in excess of regulatory amounts; cadmium, selenium, uranium, or radium. Additional samples were taken in 2014 to determine the extent of contamination and background levels prior to modifying groundwater compliance standards.

Underground Injection Control Permits Section

Program Description. The Underground Injection Control (UIC) Program, administered under the authority of the federal Safe Drinking Water Act and the Texas Injection Well Act, regulates a wide range of activities using injection wells to ensure protection of underground sources of drinking water. The specific injection wells under commission jurisdiction include Class I industrial and municipal waste disposal injection wells, Class III injection wells for in situ mining of subsurface mineral deposits, Class IV and Class V (miscellaneous, mostly shallow) injection wells. There are two additional classes of injection wells not listed because they do not fall under direct responsibility of TCEQ's UIC program. These are Class II and Class VI wells, oil and gas industry injection wells (Class II), and geologic carbon dioxide sequestration (Class VI). Both of these classes fall under Railroad Commission authority. The Railroad Commission also authorizes Class III injection wells used for brine mining.

Class I injection wells are used to inject hazardous and non-hazardous liquid industrial and municipal waste below the lowermost underground source of drinking water (USDW). Presently there are approximately 108 Class I injection wells in operation. Approximately half of these wells are permitted to inject both hazardous and non-hazardous waste. There are fifteen (15) operational Class I injection wells authorized for commercial disposal of off-site generated waste; all other Class I wells in the state are limited to disposal of on-site and captured facility generated waste. Additionally, TCEQ has developed a general permit for injection of nonhazardous desalination and drinking water treatment residuals that is substantially equivalent to the nonhazardous Class I well permit. Five (5) such wells have been permitted.

Applications for Class I injection wells must demonstrate that the location is geologically suitable and that the injection zone and confining zone are free of transmissive faults and fractures, and also abandoned wells have to be properly plugged to prevent them from being conduits for leakage of waste from the injection zone. The most important and most common forms of monitoring required for Class I wells consists of (1) continuous monitoring of wells for leaks, (2) surveys of the area for newly constructed wells, and (3) annual integrity tests and measurement of injection zone pressure. Of particular note, continuous monitoring of wells for leaks coupled with annual mechanical integrity tests enables small leaks within a well to be quickly identified and repaired before any waste can escape from the injection zone and migrate into sources of drinking water.

As described above, Class III injection wells are used for in situ mining of minerals. In this process, water is injected underground into ore deposits to dissolve (or in the case of Frasch sulfur mining, to melt) the target mineral so it

may be pumped in a dissolved (or molten) state to the land surface through one or more production wells for processing. The injected solution used for in situ mining of uranium by dissolution is typically water with the addition of sodium bicarbonate and oxygen; in Frasch sulfur mining, the injected fluid is water heated sufficiently to melt the sulfur.

Producible minerals at Class III injection sites in Texas are generally found in USDWs. Therefore, as an essential part of the UIC program, permits require monitoring of groundwater before, during, and after mining occurs at a Class III injection well project.

Since 1975, when the first Class III injection well permit was issued, 43 sites have been permitted for uranium mining, six for Frasch sulfur mining, and three for sodium sulfate mining. Groundwater monitoring varies for each of the three types of mining. The three sites which mined sodium sulfate and all six of the Frasch sulfur mining sites are closed and have had all wells plugged in response to unfavorable economic conditions. Off-site contamination from the sulfur mining sites is highly unlikely since sulfur must be super-heated to a liquid state in order for it to flow. Any movement away from the mine area would cause the sulfur to cool and harden.

The most extensive groundwater monitoring occurs at in situ uranium mining sites. Currently, monitoring is being performed at five active in situ uranium mining sites. At the uranium Class III sites, groundwater samples must be analyzed prior to any injection for mining in order to determine background or pre-mining values. In many cases, the natural background values of radium and uranium may exceed Environmental Protection Agency drinking water standards because of the existence of the ore body itself. The injection and production wells at each site are also Class III wells, but these are not subject to sampling and are not included in the regulatory well count. The monitor wells surround the production areas to detect any excursions during the mining process. There are currently approximately 5,535 injection/production wells.

During the mining, groundwater restoration, or stand-by phases of the in situ uranium mining process, the mining companies are required to submit quarterly monitoring reports for review and approval. The reports contain groundwater analyses from within the zone being mined as well as groundwater from possible aquifers overlying and underlying the mined zone. Analyses include conductivity, uranium, chloride, and in some cases sulfate or alkalinity. These control parameters are monitored in the groundwater in monitoring wells surrounding each mined area, and are used to detect and correct movement of mining fluids toward USDW's. If the early stages of such fluid movement are detected at the monitoring well ring, additional monitoring is required and steps must be taken by the company to keep all mining fluid within the uranium production zone of the mine area and away from USDW's. A company's failure to conduct such monitoring and control the movement of the mining fluid is a violation of the permit, which will result in appropriate enforcement action by the TCEQ.

When in situ uranium mining is completed, the affected groundwater must be restored to levels consistent with pre-mining baseline values and with pre-mining groundwater use. Groundwater quality must remain stable for a minimum one year period before the area can be declared restored and the monitor wells can be

plugged. To ensure the aquifer is restored to levels approved by the TCEQ, groundwater samples (stability samples) are taken by the company at a minimum of thirty (30) day intervals for a minimum of three sample sets. The TCEQ may split samples with the company for verification purposes. Samples are analyzed by separate NELAC approved laboratories.

The UIC program also regulates Class IV and Class V (miscellaneous) injection wells under the federal Safe Drinking Water Act and the Texas Injection Well Act. Class IV wells are those that inject hazardous constituents into or above USDWs and are generally prohibited unless specifically authorized. The TCEQ's UIC Program is aware of six facilities that utilize a total of 113 Class IV injection wells in association with groundwater remediation projects. These facilities are regulated under Superfund or the federal Resource Conservation and Recovery Act (RCRA). Class V injection wells include all injection wells not in classes I through IV. Class V wells are generally shallow, with injection into or above USDWs. As with all injection wells, Class V wells must provide adequate protection of ground and surface fresh water from pollution. Examples of Class V wells include groundwater remediation wells, stormwater drainage wells, domestic wastewater disposal wells, aquifer storage and retrieval wells, and closed-loop wells for air conditioning and heating. Possible pollutants that must be considered and assessed in regulation of Class V wells include industrial and agricultural chemicals, pathogens, metals, and salts. Class V injection wells are generally authorized by rule. Operators are required to submit well inventory information and obtain written approval before construction and operation of a Class V well. Reporting of injected materials is also required, but groundwater monitoring is often deferred to the agency's appropriate program area, depending on the use of the well(s), and is reported by those program areas.

Status of the Groundwater Monitoring Program. In situ uranium mining facilities are monitored for groundwater quality through groundwater samples taken to verify permit compliance, with a self-reporting process overseen by the TCEQ. Each uranium mining site has one or more production areas. All of these areas are required to have groundwater monitoring. A total of 9,994 groundwater samples were collected in 2014. The number of wells and samples collected may fluctuate from year to year, increasing as new in situ mining sites are developed and decreasing as sites complete post-mining monitoring operations.

Status of Groundwater Contamination. There are no known cases of contamination of drinking water supplies by Class I, Class III, Class IV or Class V injection wells in 2014.

Remediation Division

The Remediation Division is responsible for overseeing the investigation and cleanup of hazardous waste and pollutants released into the environment. The regulatory programs addressed by this division include petroleum storage tank sites, hazardous and nonhazardous industrial waste sites, voluntary cleanups, innocent owner/operator certification, state brownfields initiatives, dry cleaner remediation and Superfund activities. With the exception of the Innocent Owner/Operator Program (IOP), the goal of these programs is to remediate soil and groundwater contamination. The IOP does not require innocent owners or operators to investigate or remediate contamination. Ideally, soil and

groundwater contamination reported at IOP sites is being or will be remediated under another program. The following programs of the Remediation Division regulate sites with known groundwater contamination.

Voluntary Cleanup Program

Program Description. The Voluntary Cleanup Program was created by amendment to the Texas Solid Waste Disposal Act and became effective on September 1, 1995. The state rules that guide decision making in this program are found in 30 TAC §§333.1-333.11. The purpose of the Texas Voluntary Cleanup Program is to provide a streamlined, incentive-based process for persons to pursue cleanup of contaminated properties. The Voluntary Cleanup Law provides the TCEQ's administrative and technical requirements and conditions necessary for persons to voluntarily cleanup sites within this program. The following attributes of the law encourage lenders, developers, and prospective purchasers to clean up abandoned or under-utilized properties: non-binding voluntary cleanup agreements with the TCEQ, agreement by the TCEQ not to pursue enforcement action on sites that are being voluntarily remediated, and a release of non-responsible parties from liability to the State of Texas for cleanup of existing contamination in areas covered by the Certificate of Completion.

Sites are investigated to determine if groundwater impacts have occurred. If groundwater contamination is verified, then the persons conducting the voluntary cleanup propose response actions to address the contamination. The TCEQ assesses their proposal to ensure that the proposed remedy is capable of achieving the goals of the groundwater cleanup. Due to the voluntary nature of the program, some sites may withdraw from the program prior to completing restoration of the groundwater. These sites are indicated with an activity status of "0" in Table 1. Only sites that pose an imminent threat to human health or the environment and withdraw prior to completion of the response action are referred for potential enforcement action to compel the completion of any necessary response actions.

Status of Groundwater Monitoring. There are an estimated 8,656 monitor wells in place under the Voluntary Cleanup Program regulatory program. During 2014, approximately 14,715 groundwater samples were collected from 809 sites. Approximately 8,829 of these samples showed groundwater contamination.

Status of Groundwater Contamination. For 2014, 545 cases are listed by county in Table 1 under the division heading "REM/VC." Of these, three cases required notification to local officials under TWC §5.236 and three cases required private water well owner notification under TWC §26.408 in 2014. There were 54 new cases of groundwater contamination identified and 65 cases were deleted due to action completed status in the 2013 report (activity status "6").

Innocent Owner/Operator

Program Description. The Innocent Owner/Operator Program was created by amendment to the Texas Solid Waste Disposal Act and became effective on September 1, 1997. The program is handled administratively through the Voluntary Cleanup Program. The purpose of the legislative amendment is to provide liability relief for owners or operators of property that has become

contaminated as a result of a release or migration of contaminants from a source or sources not located on or at the owner's/operator's property. Also, a person who, after appropriate inquiry consistent with good commercial or customary practice, did not know or have reason to know of contamination on their property at the time the person acquired the property is released from liability to the State. The program reviews the site investigation report to confirm, through the issuance of a certificate, that the person is an innocent owner or operator.

The number of facilities subject to regulation is "0" because the source of the groundwater contamination is not the owner's or operator's property. Due to the fact that sites reported under the Innocent Owner/Operator Program are not subject to remediation by the "innocent owners," most of these sites are not currently being remediated. These sites are indicated with an activity status of "0" and an enforcement status of "0" in Table 1.

Status of Groundwater Monitoring. There are an estimated 827 monitor wells in place under the Innocent Owner/Operator Program. Approximately 992 groundwater samples were collected during 2014 and approximately 179 of these samples showed groundwater contamination.

Status of Groundwater Contamination. For 2014, 221 cases are listed by county in Table 1 under the division heading "REM/VCIO." Of these, none required notification to local officials under TWC §5.236 and no cases required private water well owner notification under TWC §26.408 in 2014. Of the 221 cases, 37 are new cases of groundwater contamination identified and added in 2014 and 38 cases were deleted from the 2013 report due to action completed (activity status "6").

Brownfields Site Assessments

Program Description. The Brownfields Site Assessment (BSA) program provides for the assessment and cleanup of properties that would otherwise remain abandoned. Many former industrial properties lie dormant or underutilized due to liability associated with real or perceived contamination. These properties are broadly referred to as brownfields.

The TCEQ, in close partnership with EPA, other federal, state, and local redevelopment agencies, and stakeholders, facilitates cleanup, transferability, and revitalization of brownfields through the development of regulatory, tax, and technical assistance tools. In addition, TCEQ will provide technical advice, education, and project partnering for brownfields redevelopment projects to local governments at no cost.

Status of Groundwater Monitoring. There are an estimated 11 monitor wells in place under the BSA program. During 2014, approximately 18 groundwater samples were collected in the program, and none of these samples showed groundwater contamination.

Status of Groundwater Contamination. For 2014, no cases are listed in Table 1 under the division heading "REM/VCBSA". No cases are newly identified groundwater contamination cases in 2014 and none required notification to local officials under TWC § 5.236 and no cases required private water well owner

notification under TWC § 26.408 in 2014. There were no groundwater contamination cases deleted from the 2013 report due to action completed (activity status "6").

Corrective Action Program

Program Description. The Corrective Action Program oversees remediation activities for many sites under the TCEQ's jurisdiction. These sites include 1) facilities with industrial and hazardous waste permits which have released hazardous contaminants to environmental media from RCRA-regulated units; 2) facilities with contamination caused by releases from the Solid Waste Management Units (HSWA Corrective Action); 3) facilities closing RCRA and non-RCRA Solid Waste Management Units; 4) RCRA and non-RCRA facilities which conduct corrective action through Enforcement Orders; 5) facilities which self-implement the cleanup regulations of 30 TAC §§335 and 350; and 6) federal facilities which may include all the five (5) items listed above.

Status of Groundwater Monitoring. There are approximately 6,930 monitor wells in place under the Corrective Action Program. During 2014, an estimated 11,088 groundwater samples were collected and approximately 6,653 of these samples showed groundwater contamination.

Status of Groundwater Contamination. For 2014, 553 cases are listed by county in Table 1 under the division heading "REM/CA." There were two new cases that required notification to local officials under TWC § 5.236. Two cases required private water well owner notification under TWC § 26.408 in 2014. The Corrective Action Program identified 27 new cases of groundwater contamination in the 2014 report and 25 cases were deleted due to action completed status in the 2013 report (activity status "6").

Dry Cleaner Remediation Program

Program Description. In 2003, the Texas legislature passed House Bill 1366, establishing an environmental regulation and remediation program for dry cleaning facilities and dry cleaning drop stations in Texas. The program is administered by the TCEQ. Under the program, operating dry cleaning facilities and drop stations in Texas pay registration and solvent fees into a fund (the Dry Cleaning Facility Release Fund) that is then used by the TCEQ to investigate and address eligible contaminated dry cleaning sites. In addition, certain property owners and preceding property owners may also choose to pay annual registration fees in order to become eligible for participation in the program. The legal requirements related to the Dry Cleaner Remediation Program (DCRP) are found in THSC Chapter 374 and 30 TAC Chapter 337.

Interested parties may submit an Application for Ranking to the DCRP. Complete applications are ranked and accepted to the program within 90 days of receipt. Once accepted into the program, the TCEQ conducts corrective action at DCRP sites in accordance with the requirements of 30 TAC Chapter 350, the Texas Risk Reduction Program or in accordance with other guidance established by the TCEQ.

Under the DCRP, corrective action is taken at sites that have been ranked pursuant to THSC § 374.154 and 30 TAC §337.30. Corrective action is conducted in accordance with site prioritization pursuant to 30 TAC §337.31. Corrective action under the DCRP is predicated on available funding, as set out in THSC Chapter 374. Upon completion of corrective action at a site, the TCEQ DCRP issues a letter of completion to the applicant.

Status of Groundwater Monitoring. By the end of 2014, there were approximately 1,890 regulatory monitor wells located at 189 Dry Cleaner Remediation Program sites. Of these sites 105 were subject to groundwater monitoring with approximately 1,050 sampled monitor wells and 630 showing contamination. During 2014, approximately 2,100 groundwater samples were collected from these DCRP sites. Approximately 1,260 of these groundwater samples showed contamination.

Status of Groundwater Contamination. In 2014, 189 DCRP sites were reported as having groundwater contamination. There were 12 new cases of groundwater contamination identified and added in 2014. No groundwater contamination cases required notification to local officials under TWC §5.236 or private water well owners under TWC §26.408 in 2014. Four cases were deleted due to action completed status in the 2013 report (activity status "6").

Superfund

Overall Program Description. In 1980, the United States Congress passed the Comprehensive Environmental Response, Compensation, and Liability Act (CERCLA), commonly known as the "Superfund" law. The purpose of the federal Superfund legislation was to protect public health and the environment from hazardous substances by authorizing federal action in response to releases into the environment from abandoned hazardous waste sites. Potentially contaminated sites are referred to the Remediation Division (REM) by the TCEQ's regional offices, the EPA, local government entities, and individuals and are evaluated and ranked according to the degree of hazard presented to the public health and the environment. High-ranking sites are referred to the EPA for placement on the National Priorities List (NPL). When sites are listed on the NPL, the TCEQ either provides management assistance or takes the lead in investigating and remediating the site through federal grants. After the remedial action is completed, the TCEQ funds any post-completion care activities required during the operations and maintenance phase.

To address those sites not eligible for funding under the Federal Superfund Program, the Texas Legislature amended the Texas Solid Waste Disposal Act in 1985 to create the Texas State Superfund Program. The State Superfund Program follows the same step-by-step process, from corrective action planning to remediation, as described for the federal program. The Texas Solid Waste Disposal Act requires that sites placed on the Texas Superfund Registry first seek funding for site cleanup from responsible parties or federal resources before using funds from the Hazardous and Solid Waste Remediation Fee Account.

Groundwater monitoring activities occur throughout the Superfund process, from investigation through remediation and into the operation and maintenance phase. Residential, public, and industrial wells near a potential site, in addition to

existing or newly installed site monitoring wells, would typically be sampled to help determine whether a site warrants placement on the NPL. If not, the site would be evaluated for possible inclusion on the Texas Superfund Registry for remediation under the State Superfund Program. Once placed on either the NPL or Texas Superfund Registry, the potentially responsible parties (PRPs) are provided the opportunity to enter into an enforceable administrative order to conduct all aspects of site investigation and remediation. If the PRPs are unwilling or unable to enter into an enforceable order, the state proceeds with this work.

A site investigation is conducted to characterize the type and volume of contaminants at a site, the contaminated media (such as soil or groundwater), the lateral and vertical extent of contamination, the risk the site poses to human health and the environment, and to allow the selection of a cleanup remedy during the feasibility study or presumptive remedy study. Groundwater monitoring wells are installed during the site investigation to determine the nature and extent of groundwater contamination.

The remediation technology selected to address groundwater contamination is site-specific, but may involve controlling the source of the contamination or removing contaminants from the groundwater. After the site remediation is complete, groundwater monitoring may occur as part of the operation and maintenance phase until remediation goals are met.

Program Description. Superfund includes the Superfund Site Discovery and Assessment Program and the Superfund Program. The Superfund Site Discovery and Assessment Program investigates potential Superfund sites to determine if they are eligible for listing on either the Texas Superfund Registry or the NPL. Once a site is eligible for Superfund, the role of the TCEQ varies depending on the program and funding source.

Federal Superfund Sites: The TCEQ provides management assistance, through EPA grants, to the EPA on federally-funded or PRP-funded NPL sites as they progress through the Superfund investigation and remediation process. The TCEQ can also take the lead role on investigating NPL sites when provided EPA grant funds.

State Superfund Sites: The Texas Solid Waste Disposal Act requires that sites placed on the Texas Superfund Registry first seek funding for site cleanup from potentially responsible parties before using funds from the Hazardous and Solid Waste Remediation Fee Account. The TCEQ provides regulatory oversight on PRP-funded sites as they progress through the Superfund investigation and remediation process.

If PRPs are not willing or able to fund a State Superfund site, the TCEQ takes the lead in the Superfund investigation and remediation process with funds from the Hazardous and Solid Waste Remediation Fee Account.

Status of Groundwater Monitoring. In 2014, the Superfund Site Discovery and Assessment Program sampled 140 wells at 9 sites and 40 wells were affected by contamination. The Superfund Program sampled 2,367 wells at 68 sites and 1,208 wells were affected by contamination.

Status of Groundwater Contamination. The Superfund Site Discovery and Assessment Program had 11 cases and the Superfund Program had 81 cases of groundwater contamination in 2014. These cases are in Table 1 under the Division heading "REM/SSDAP" and "REM/SF," respectively.

There are two new SSDAP cases and one new Superfund Program case of groundwater contamination identified and added in the 2014 report. There were three SSDAP cases and five Superfund Program cases deleted due to action-completed status in the 2013 report (activity status "6").

SSDAP had five cases and the Superfund Program had one case of groundwater contamination that required notification to local officials under TWC §5.236. Also, two SSDAP cases required notification to private water well owners under TWC §26.408.

Petroleum Storage Tank Program

Program Description. The Petroleum Storage Tank (PST) program regulates underground and aboveground product storage tanks as authorized by the federal Solid Waste Disposal Act of 1970, as amended by RCRA of 1976, and empowered by TWC, Chapter 26, Subchapter I. Approximately 95 percent of the regulated storage tanks contain petroleum products with the remainder containing regulated hazardous substances.

At regulated facilities, where a product release has impacted groundwater, groundwater monitoring is required in conjunction with any necessary remedial activities. Groundwater monitoring is required until contaminant concentrations reach acceptable levels as determined by the PST guidance and rules on a site-by-site basis.

Status of Groundwater Monitoring. There are an estimated 8,232 monitor wells in place under the PST program. In 2014, the PST program received monitoring reports from 521 leaking petroleum storage tank (LPST) sites, which contain approximately 3,647 monitor wells. Of these, approximately 2,605 monitor wells have contamination to groundwater. During 2014, approximately 5,509 groundwater samples were collected from the 521 LPST sites. Approximately 3,935 of these samples showed groundwater contamination.

Status of Groundwater Contamination. To date, a total of approximately 14,887 groundwater contamination incidents have been documented by the PST Program. There have been 13,250 cases deleted due to completed action from this and previous reports. For 2014, 1,176 cases are listed by county in Table 1 under the division heading "REM/PST." Of these, there are 15 cases that required notification to local officials under TWC §5.236, and nine cases that required notification to private water well owners under TWC §26.408. There were 137 cases added in 2014 of which 87 were newly identified cases of groundwater contamination. A total of 269 cases were deleted since the 2013 report, of which, action was completed (activity status 6) on 243 cases.

Summary

The Remediation Division has a total of 2,776 groundwater contamination case descriptions listed by county in Table 1. In 2014, twenty-six of the Division's

cases required notification to local officials under TWC §5.236 and sixteen required notification to private well owners under TWC §26.408.

Waste Permits Division

The Waste Permits Division includes the Municipal Solid Waste Permits Section and the Industrial and Hazardous Waste Permits Section.

The Waste Permits Division includes the Municipal Solid Waste Permits Section and the Industrial and Hazardous Waste Permits Section.

Municipal Solid Waste Permits

Program Description. The Municipal Solid Waste (MSW) Permits Section regulates the collection, handling, storage, processing, and disposal of municipal solid waste in Texas, under the authority of the Texas Solid Waste Disposal Act, as amended (THSC Chapter 361), and under the federal Resource Conservation and Recovery Act (RCRA), Subtitle D, as amended. These statutes are implemented in state regulations in 30 TAC Chapters 328, 330, and 332, and in federal regulations in 40 CFR Parts 257 and 258. Regulations promulgated under RCRA Subtitle D, which became effective October 9, 1993, established national standards for MSW landfill liners and groundwater monitoring systems.

The MSW Permits Section audits groundwater monitoring results from municipal solid waste landfills and reviews corrective action plans and remedial activities if groundwater contamination occurs. The MSW Permits Section also audits groundwater monitoring results from permitted composting facilities.

MSW Type I landfills, which may receive putrescible waste and household waste, are required to have groundwater monitoring systems, monitor groundwater quality, and evaluate the results statistically in accordance with 40 CFR Part 258, Subpart E, and 30 TAC Chapter 330, Subchapter J, §§330.401-330.415 unless they qualify for an arid exemption under 30 TAC §330.5(b) or obtain a groundwater monitoring suspension under §330.401(d).

For Type I landfills, if groundwater analyses indicate an increase from background concentrations for any constituent, the owner or operator must initiate assessment monitoring unless it is demonstrated that a source other than the landfill caused the increase, or that the increase resulted from natural variation in groundwater quality, or an error in sampling, analysis, or statistical evaluation. During assessment monitoring, there are three possible outcomes: (1) if the concentrations of all assessment constituents are shown to be at or below background values for two consecutive sampling events, the owner or operator may return to detection monitoring; (2) if the concentrations of any assessment constituents are above background values, but all are below groundwater protection standards (which may be drinking water maximum contaminant levels, background concentrations, or health-based concentrations), the owner or operator continues assessment monitoring; or (3) if one or more constituents are detected at statistically significant levels above groundwater protection standards, the facility owner or operator must characterize the nature and extent of the release, notify persons who own or occupy the land that directly overlies any part of the plume of contamination if contaminants have migrated off-site,

assess potential corrective measures, select a remedy, and implement the remedy (corrective action). Remedies are considered complete when the concentrations of all assessment constituents are at or below groundwater protection standards for a period of three consecutive years. Upon completion of a remedy, the owner or operator may return to detection monitoring if the concentrations of all assessment constituents are at or below background values for two consecutive sampling events. MSW landfills that closed before implementation of RCRA Subtitle D that were required under earlier rules to conduct groundwater monitoring continue to follow pre-Subtitle D groundwater monitoring requirements during their post-closure care maintenance periods.

MSW Type IV landfills, which are limited to brush, construction and demolition waste, and other rubbish free of putrescible waste and household waste, may be required to conduct groundwater monitoring at the discretion of the executive director of the TCEQ under state rules in 30 TAC §330.417. For Type IV landfills, if the owner or operator finds the facility to have contaminated or be contaminating the uppermost aquifer, the executive director may order corrective action appropriate to protect human health and the environment up to and including assessing potential corrective measures, selecting a remedy, and implementing the remedy.

Nuisance and abandoned building monofills are a new category of landfill in Texas (authorized by an act of the Texas legislature in 2011, amended in 2013, with rules adopted in 2012 and amended in 2014) for counties or municipalities with a population of 12,000 people or less to dispose of demolition waste from properties with nuisance or abandoned buildings. Nuisance and abandoned building monofills are regulated under 30 TAC §330.7(i), and are not required to monitor groundwater.

Composting facilities are required to initially conduct background monitoring under 30 TAC §332.47(6)(C)(ii), after which the requirement to monitor may be waived if it can be documented that the monitoring constituents are not reasonably expected to be in or derived from the bulking or feedstock materials.

At the end of calendar year 2014, there were 569 MSW landfills and nine permitted composting facilities in TCEQ databases with permits in issued status. Of the 569 landfills, 236 were active (or in a status where they could become active), and 333 are closed. All nine composting facilities are active or in a status where they could become active.

Status of the Groundwater Monitoring Program. Of the 236 landfills in 2014 that are active or could become active, 121 (consisting of 101 Type I and 20 Type IV) were subject to the program area's groundwater regulations. Of the 333 closed landfills in 2014, 30 (all Type I) were subject to the regulations. Landfills not subject to the program area's groundwater regulations include: landfills that closed before requirements for monitoring were applicable, arid exempt landfills, landfills that were not yet constructed or had not yet begun to receive waste, landfills that have been granted a suspension from groundwater monitoring, and landfills for nuisance and abandoned buildings. In addition, in 2014, two composting facilities were subject to the program area's groundwater regulations. In total, during 2014, 153 MSW facilities were subject to the program area's groundwater regulations.

Groundwater monitoring is conducted semiannually or annually, depending on the type of facility and its permit provisions. Groundwater monitoring reports are due from owners and operators 60 to 90 days after a sampling event. At the time this report was prepared, the TCEQ had not yet received groundwater monitoring reports for some facilities for 2014. In those cases, the activity status of the facility, the number of wells sampled, and the contamination status were based on the most recent reports that had been received.

The 153 MSW facilities subject to groundwater monitoring in 2014 have a total of approximately 2,120 groundwater monitor wells; 1,950 of the wells were sampled in 2014, and 170 wells were not sampled because they were dry or did not yield enough water for sampling, or were inaccessible. Approximately 3,650 groundwater samples were collected from the MSW groundwater monitor wells sampled in 2014.

Status of Groundwater Contamination. Fifty-eight (58) MSW landfill facilities are listed by county in Table 1 under the heading "MSW." Groundwater contamination was reported at 55 of the 58 facilities, in approximately 360 samples from a total of about 195 monitor wells. *(*Note: The report for calendar year 2013 contained a typographical error, reporting that groundwater contamination was detected in approximately 3,330 samples; the intended number was 330 samples*.)* Constituent concentrations returned to background levels at six facilities in 2014. Two of the 55 contamination cases are new; none of the cases have required notification to local officials under TWC §5.236, or notification to private drinking water well owners under TWC §26.408.

At the end of 2014, confirmation of contamination or an investigation (activity status codes 1 and 2) was under way at 40 facilities. During 2014, corrective action (activity status codes 3, 4, and 5) took place at 14 facilities. No further action was required (activity status code 6C) for three (3) facilities in 2014. One (1) facility had no activity in 2014. Of the MSW landfills where contamination has been detected, only one is known to consist only of cells constructed to Subtitle D standards (that landfill, MSW Permit No. 2190, lies adjacent to a closed, pre-Subtitle D landfill and an oil field, however, the source(s) of contamination were not conclusive at the time of this report). The other landfills consist of a mix of pre-Subtitle D and Subtitle D cells (MSW Permit Nos. 42C, 47A, 62, 66B, 69, 73A, 79, 208A, 261B, 262C, 358B, 360A, 517A, 576B, 720, 956B, 996C, 1025B, 1273A, 1307D, 1312A, 1384A, 1403, 1444C, 1447A, 1463B, 1506A, 1521, 1522A, 1554A, 1558A, 1562A, 1571A, 1590A, 1605B, 1646A, 1663B, 1866, and 2105A), or solely of pre-Subtitle D cells (MSW Permit Nos. 44A, 144, 151A, 203A, 242A, 302, 464A, 556, 568A, 633, 1003, 1062A, 1140A, 1236A, and 1237).

Six facilities listed in the 2013 report for which no further action was required in 2013 were dropped from the 2014 report.

Industrial and Hazardous Waste Permits

Industrial and Hazardous Waste Program Description. The Industrial and Hazardous Waste (IHW) Program permits the treatment, storage and disposal of hazardous solid waste and the commercial treatment, storage and disposal of non-hazardous industrial solid waste under the authority of the Texas

Solid Waste Disposal Act, as amended (THSC, Chapter 361), and under federal authorization to administer the RCRA, as amended. In addition to operating federally-authorized programs, the IHW Permits Program also refers cases to the Office of Compliance and Enforcement when they involve violations of TWC, §26.121, which prohibits unauthorized discharges into or adjacent to waters in the state, including groundwater.

Under RCRA authorization, the IHW Permits Program regulates approximately 187 industrial facilities. Of these, approximately 47 facilities conduct groundwater detection monitoring programs. Land disposal units subject to groundwater detection monitoring include landfills, surface impoundments, land treatment units, and waste piles.

Operators monitor the waste units according to provisions in the facility's permit. A detection monitoring program is required for units for which no release has been indicated. The sampling program is based on hazardous constituents specific to the waste being disposed. Should a release occur, the operator is subject to a compliance monitoring program wherein the monitor well system is sampled for all hazardous constituents and a concentration limit is established for each detected constituent. Should this value be exceeded in subsequent sampling events, the operator must implement a corrective action program. Compliance monitoring and the corrective action program are administered by the Remediation Division.

Status of the Groundwater Monitoring Program. The IHW Permits Program groundwater detection monitoring program relies upon approximately 47 operators to correctly sample, analyze, interpret, and report on the groundwater quality at their facilities. The TCEQ inspectors and staff check the compliance status of operators annually and perform periodic in-depth reviews, including agency sampling of monitor wells for all hazardous waste facilities. Similar actions are performed for non-hazardous waste sites as the situation dictates. The TCEQ analyses are compared to the facility's reported results, sampling procedures, data quality, and interpretations in order to determine the validity of the self-reported data.

Status of Groundwater Contamination. The IHW Permits Program oversees detection monitoring at permitted hazardous and industrial waste facilities. If a release to groundwater is confirmed at a facility, the case is transferred to the Remediation Division which oversees continued groundwater monitoring and corrective action. There was one new case of confirmed groundwater contamination in 2014 and this case will be transferred to the Remediation Division.

No cases have been transferred to Remediation Division in 2014.

Water Quality Division

The Water Quality Division is responsible for the issuance of wastewater permits under the Texas Pollutant Discharge Elimination System; implementation of the Texas Surface Water Quality Standards; and updating the Water Quality Management Plan.

The division is subdivided into two sections, Wastewater Permitting and Water Quality Assessment. The Water Quality Assessment Team of the Water Quality Assessment Section actively monitors and reports cases of groundwater contamination.

Water Quality Assessment Section

Program Description. The Water Quality Assessment Team evaluates permit applications for municipal and industrial wastewater treatment facilities, concentrated animal feeding operations, sludge disposal, and wastewater land application sites for their potential to impact groundwater, and provides recommended permit provisions to the Wastewater Permitting Section that will aid in the protection of groundwater quality. Permit applications are reviewed for their compliance with applicable portions of Texas Administrative Code, Texas Water Code, and the Code of Federal Regulations.

Status of Groundwater Monitoring Programs. Groundwater monitoring is required by rule for certain wastewater facilities, and the Water Quality Assessment Team may recommend groundwater monitoring for additional facilities in order to be protective of groundwater quality. Information submitted in accordance with groundwater monitoring and TCEQ enforcement order requirements are routinely reviewed and evaluated. Any noncompliance may be referred to the Enforcement Division/Water Section for coordination of appropriate enforcement action.

There are approximately 3,323 individual municipal, industrial, CAFO, and sludge permits under programs of the Water Quality Division. Of those facilities, approximately 60 are currently required to conduct groundwater monitoring. Due to the nature of monitoring and reporting requirements, an exact number of monitor wells cannot be ascertained; however, it is believed that 200 to 400 wells are monitored regularly by permit holders.

Status of Groundwater Contamination. The Water Quality Assessment Team has a total of 16 groundwater contamination cases listed in Table 1. The cases are listed by county under the division heading "WQD/WQAS." There were no new cases added to this year's report.

Water Quality Planning Division

Total Maximum Daily Loads. A total maximum daily load (TMDL) is a tool for improving water quality. TMDLs are based on the relationship between pollution sources and instream water quality conditions. They provide a basis for planning and implementing pollution controls, land management practices, and projects to protect and restore water quality. A TMDL establishes the maximum allowable loading of a particular pollutant that a waterway can assimilate and still meet water quality standards. This allowable loading is the scientific basis for restoring impaired surface waters.

A natural waterway or a natural waterway segment is considered impaired if it does not meet the criteria for support of one or more of its beneficial uses, as defined in the Texas Surface Water Quality Standards. The CWA requires all states to identify the water bodies in their jurisdiction that do not meet these

standards. This list of impaired segments, also called the 303(d) list, is a section of the *Texas Integrated Report of Surface Water Quality for Clean Water Act Sections 305(b) and 303(d).*

When developing TMDLs, the TCEQ may collect additional data to better understand the water quality concerns, such as the origin of point and nonpoint sources of the pollution. In some areas, groundwater contamination could be contributing to some of the impaired segments if groundwater interacts with surface waters and pollutants are exchanged during this interaction. For example, mineralized groundwater might be discharged to nearby surface water sources. In a TMDL, instances of such groundwater contamination discharged to surface water would be addressed through the load allocation component.

While TMDLs are being developed, stakeholders in the watershed develop an implementation plan for the TMDL. They take a realistic look at where they are, where they need to get, and how to get there. They work on how to fairly share the load of reducing pollution, identify financial and technical resources available to them, and come up with ways they can get resources they don't currently have.

For example, wastewater treatment facilities may commit to reducing the concentrations of a particular pollutant in their discharges. Cities may work to control and treat runoff from their streets through management of stormwater. Farmers and ranchers may decide to use new or improved "best management practices" to reduce pollution in runoff water. Government agencies or educational institutions may help by providing educational and promotional materials.

Nonpoint Source Pollution Program. The Texas Nonpoint Source (NPS) Program, authorized by CWA §319, is also implemented within this division. The division has responsibility for coordinating and updating the NPS Assessment Report, which is a component of the Texas Integrated Report for CWA §§305(b) and 303(d). The division also develops the statewide Texas NPS Management Program in cooperation with the Texas State Soil and Water Conservation Board. The statewide plan includes both groundwater and surface water components and outlines the State's comprehensive strategy to protect and restore waters impacted by NPS pollution.

Priority activities involve oversight of grants for data collection, outreach activities, implementing water quality improvement projects, the development of watershed-based plans, and the implementation of those plans. The NPS program focuses a significant portion of its Section 319(h) grants to support watershed based plans (Watershed Protection Plans, TMDL development, and TMDL Implementation Plans). The NPS Program coordinates implementation of the statewide NPS Program through the Watershed Action Planning (WAP) process. The WAP process supports the integration of state water quality planning programs by providing a framework and a mechanism for an enhanced level of coordination. Participants in the WAP process consider water quality standards, monitoring data, remedial programs, and other water quality planning programs and how they relate to one another when developing an approach to addressing impaired waters. The goal of WAP is to implement an effective water quality planning program that optimizes resources, has the support of stakeholders, and is accountable and transparent to the citizens of Texas. It also

coordinates groundwater projects with the Texas Groundwater Protection Committee.

Water Availability Division

Groundwater Planning and Assessment

Status of Groundwater Monitoring Programs. The Groundwater Planning and Assessment Team compiles and maintains the Interagency Pesticide Database (IPD). The database contains the results of groundwater monitoring for pesticides collected by various agencies and other entities that sample groundwater. The database is part of an interagency effort of the TGPC to assess groundwater impacts from the label-specified use of agricultural chemicals. Analyses of approximately 14,081 samples from approximately 6,539 different wells are described in the database. The data indicate a total of 367 confirmed pesticide detections. These include 123 confirmed detections of atrazine, 86 of triazine metabolites, 46 of simazine, 25 of prometon, 15 of propazine, seven of Fipronil, six of metolachlor, six of DEET, five of diazinon, four of carbon disulfide, three each of 2,4-D, hexazinone, 3,4-dichloroaniline, terbacil, two each of dieldrin, bromacil, tebuthiuron, p,p'-DDT, 1,1-dichloroethane, 1,4-dichlorobenzene, 1,2-dichloropropane, carbaryl, imidacloprid, p,p'-DDE, pentachlorophenol, endrin, and one each of endrin, 1,1,1-trichloroethane, 2,4,5-T, chlorobenzene, desulfinyl fipronil, dichloromethane, heptachlor epoxide, imazaquin, 1,3-dichloropropene, 1,1-dichloroethene, and tetrachloromethane.

The team conducts its agricultural chemical monitoring programs as outlined in the *Texas State Management Plan for Prevention of Pesticide Contamination of Groundwater (PMP)*. The monitoring represents ambient screening for atrazine and other constituents depending on location, funding, and specific immediate concerns. As necessary, monitoring also addresses initial efforts at contamination response and enforcement for the PMP. During the fiscal year 2014, monitoring and sampling fell into two categories: follow-up sampling of areas in the Texas Panhandle previously sampled by TCEQ, and Cooperative Monitoring with the TWDB and analysis by TCEQ.

Samples obtained through the Cooperative Monitoring program were analyzed using Immunoassay (IA) methods. Under this program, the TWDB provided 259 samples to TCEQ. 243 of these samples were analyzed for atrazine, and 25 were analyzed for triazines. There were 13 atrazine detections, with a high of 0.39 ppb. No atrazine detections approached its MCL of 3.0 ppb, and no detections were revealed from the triazines analyses.

The follow-up sampling by TCEQ provided 17 samples from seven areas in the Panhandle for analysis by IA. The 17 samples were analyzed by IA for atrazine and triazines. Eight parallel samples were also sent for pesticide analysis by the Lower Colorado River Authority Environmental Laboratory Services (LCRA ELS) using USEPA Methods 525.2. Laboratory analytical results for other than one atrazine detect were negative. The atrazine concentrations by immunoassay were slightly higher for most wells than in 2012, with well 9 in Friona and wells 9 and 3S in Dimmitt showing the highest increase. Fifteen out of the seventeen samples had atrazine detects by immunoassay analysis. The highest atrazine detect by immunoassay analysis was in Dimmitt well 9 at 0.56 ppb. Eight other atrazine

detects by immunoassay were > 0.3 ppb. There was only one quantifiable detect of triazines by immunoassay analysis > 0.1 ppb, at 0.3 ppb. All laboratory and immunoassay detects were considerably lower than action levels, defined as the Maximum Contaminant Level (MCL) or the Health Advisory Level (HAL). The MCL for atrazine is 3.0 ppb.

Status of Groundwater Contamination. Cases of confirmed groundwater contamination that do not fall under the jurisdiction of an individual division or agency are tracked by the Water Availability Division (WAD). These cases include contamination that has not been directly linked to a single activity or source; historic enforcement cases where groundwater contamination is known to exist but where no further regulatory action is required by law, rule, or order; existing cases that are outside the current regulatory scope; and cases that are confirmed in the IPD that do not require regulatory action. Out of the total five groundwater contamination cases listed in Table 1 under the heading "WAD," one case is pesticide related. No cases required notification to local officials in 2014 under TWC §5.236 (the Superfund-related program under which detections are reported). Additionally, all pesticide monitoring data is entered into the IPD mentioned above.

Water Supply Division

Public Drinking Water Section

Status of Groundwater Monitoring Programs. In 2014, the Public Drinking Water Section of the Water Supply Division monitored 6,949 public water supply systems in its regulatory program. Of these public water systems, 5,539 use groundwater as a primary or secondary source of drinking water. These systems have 9,844 entry points supplying groundwater from 13,665 active public water supply wells. An additional 10,107 wells are classified as inactive. Community and non-transient/non-community systems routinely monitor for regulated and unregulated inorganic and volatile organic chemicals at least once every three years, or every six years with reduced monitoring, which is available for systems that meet waiver criteria. All transient/non-community systems monitor for most of the required inorganic chemicals once every three years. Vulnerable groundwater systems monitor for required synthetic organic chemicals once every three years and annually for volatile organic chemicals. Technically, defensible source water assessments determine well and geologic vulnerability. The monitoring for source water contaminants is expected to change as source water assessments are advanced and refined. In addition, regulations are changing to increase monitoring for disinfection by-products in distribution.

Most chemical monitoring for source water contaminants of public drinking water is performed at the entry point where the water enters into the distribution system after all treatment has been applied. Distribution sampling is not addressed here. For many entry point samples, the water analyzed is a blend of water from more than one water well, underground spring, and/or surface water intake. Monitoring of untreated groundwater is conducted when a new public water supply well is constructed, where groundwater is highly vulnerable to microbiological contamination, or when groundwater contamination is suspected. In 2014, 33,846 samples were collected from groundwater sources

represented by 8,325 entry points and 209 wells. The chemical groups included in the sampling were minerals, metals, nitrates, radio-chemicals, volatile organic chemicals, and synthetic organic chemicals. 133 samples showed contamination from wells or entry points served by wells that have confirmed contamination. In 2014, there were many samples with detections of volatile organic chemicals (attributed to tank coatings, artifacts, etc.), but only one (1) showed new groundwater contamination for volatile organic chemicals. The well showed contamination with carbon tetrachloride and MTBE. Most inorganic and radiochemical contaminants are not assessed for man-made chemical contamination at this time. The potential natural occurrence or the long history of man-made chemical use of some contaminants such as nitrates and arsenic makes the assessment difficult.

Currently, all EPA-certified drinking water chemical analyses under this program are performed by the Texas Department of State Health Services Bureau of Laboratories or the Lower Colorado River Authority Environmental Laboratory Services.

Microbial monitoring may also find contaminated wells. Water systems conduct monthly bacterial (coliform) testing in distribution. Though systems are required to maintain a disinfectant residual, sometimes contaminated wells (usually groundwater under the influence of surface water, or GUI) are discovered. Additional well testing before treatment is conducted. The Public Drinking Water Section maintains this database of GUIs. Microbiological analyses are conducted by laboratories that have been certified by the TCEQ.

Status of Groundwater Contamination. For the 2014 report, one well is listed. A total of 209 current or former public water supply wells are considered to be contaminated and are reported in the Historic Table (Table 4). This number includes only contaminations where actual well water was sampled and found to be contaminated. Groundwater contamination will no longer be inferred from entry point sampling alone. A detection of a contaminant in raw water collected directly from a well is now required to confirm contamination. The Public Drinking Water Section does not have authority over remediation of groundwater contamination. Compliance with public drinking water rules and regulations is based on the ability to provide water that meets the standards; therefore, a water system can stop using a well, blend the water, treat the water, or use the water as long as the drinking water produced meets the standards. In addition, at this time, few of the contaminations initiate activities for remediation in other programs of the TCEQ or other state agencies. Currently, the Public Drinking Water Section will not remove contamination cases from the list unless the contamination is known to have undergone remediation.

Texas Water Development Board

Program Description. The Texas Water Development Board (TWDB) conducts an active groundwater resource assessment program. TWDB personnel have identified boundaries and various characteristics for all of the state's major and minor aquifers including geologic information, water availability, and recharge. In addition, TWDB has identified the major entities using groundwater within each river basin, the aquifer(s) from which they pump, the quality of water being developed, and the quantity of water needed for a 50-year planning period. To accomplish this, TWDB has been collecting data on the occurrence, availability, quality, and quantity of groundwater present and the current and projected demands on groundwater resources. The statewide groundwater level measurement programs, groundwater quality sampling program, and groundwater studies are vital to the state's regional water planning efforts.

The purpose of the ambient groundwater quality sampling program is to collect data to: 1) monitor changes, if any, in the quality of groundwater over time and 2) establish, as accurately as possible, the baseline quality of groundwater occurring naturally in the state's aquifers. TWDB conducts the groundwater quality monitoring program in accordance with procedures established in its *Field Manual for Ground Water Sampling*. It also obtains data collected by other entities that follow these and similar procedures, such as groundwater conservation districts, the U.S. Geological Survey, and other state and federal agencies.

TWDB personnel process and store collected data by state well number in the TWDB groundwater database, which also contains indicators of sample reliability, collecting entity, and analytical laboratory along with sample results. Using the geographical coordinates stored in TWDB's groundwater database, statewide water quality data are analyzed using geographical information systems software. These data are available on the TWDB's Water, Information, Integration, and Dissemination (WIID) internet-based mapping application (<http://wiid.twdb.state.tx.us>). They are also available as text files, scanned image report files, and in a zipped.mdb copy of the entire database at: (<http://www.twdb.state.tx.us/groundwater/data/gwdbrpt.asp>).

Status of Groundwater Monitoring Programs. The TWDB sampled 318 sites (wells and springs) in 2014, and cooperators sampled 72 wells. The ambient groundwater quality sampling program comprises TWDB personnel's and cooperators' collection (and analysis by contracted lab) of such samples annually. TWDB enters these water-quality data reports in its groundwater database, scans accompanying images for an image-file database, also available through the WIID, and files them in the Located Well Data file room at the TWDB agency's office in Austin. The sites have accurate latitude and longitude data for use with geographic information systems.

Figure 9 tabulates the number of analyses of the total collected by the TWDB and its cooperators that contained selected constituents in excess of their primary and secondary standards, or Maximum Contaminant Levels (MCLs).

Figure 9. Texas Water Development Board Results of Analyses – 2014

Category	Constituent	MCL	Number greater than MCL
Primary MCLs	Antimony	6 μg/L	0
	Arsenic	10 μg/L	1
	Barium	2 mg/L	0
	Beryllium	4 μg/L	0
	Cadmium	5 μg/L	0
	Chromium	100 μg/L	0
	Fluoride	4 mg/l	1
	Gross Alpha	15 pCi/L	2
	Lead	Any detection	20
	Mercury	2 μg/L	0
	$NO_2 + NO_3$ (N)	10 mg/L	1
	Radium$^{226 + 228}$	5 pCi/L	4
	Selenium	50 μg/L	9
	Thallium	2 μg/L	0
	Uranium	30 μg/L	0
Secondary MCLs	Aluminum	50-200 μg/L	6
	Chloride	300 mg/L	11
	Copper	1 mg/L	0
	Fluoride *	2 mg/L	13
	Iron	300 μg/L	80
	Manganese	50 μg/L	60
	pH	<7.0	74
	Silver	100 μg/L	0
	Sulfate	300 mg/L	12
	Total Dissolved Solids	1,000 mg/L	21
	Zinc	5 mg/L	0

* Greater than 2.0 mg/l and less than 4.0 mg/l

MCL = Maximum Contaminant Level
mg/l = milligrams per liter
μg/l = micrograms per liter
N/A = not applicable (not analyzed)
pCi/L = picocuries per liter

TWDB contracts with analytical laboratories to measure the concentrations of major ions, selected trace elements, and, on occasion, the isotopic content of groundwater samples. During 2014, TWDB concentrated its sampling in the Carrizo-Wilcox Aquifer (280 wells). Several minor aquifers were also sampled including the Queen City (21 wells), Sparta (13), Yegua-Jackson (12), and Trinity (1). Sampling in the Trinity, Edwards-Trinity (Plateau), Seymour, Blaine, and Lipan aquifers begins in 2015. Five cooperating groundwater conservation districts, following TWDB procedures, collected samples from the Edwards (Balcones Fault Zone) (47 samples), Edwards Trinity Plateau (19), Trinity (13), Ellenburger (7), Hickory (1) and other (2) aquifers for the TWDB's ambient water-quality program in 2014.

The TWDB is not a regulatory agency and has no groundwater protection regulatory programs. Consequently, the TWDB does not have regulatory jurisdiction over contamination cases detected by the agency. TWDB informs the well owner of any detection of generally naturally occurring contamination and provides suggestions on appropriate means of contaminant removal. The accompanying map (Figure 10) shows the location of the 318 sites sampled by the TWDB in 2014 and the 72 sites sampled by cooperators.

Figure 10. Texas Water Development Board Sampling Locations – 2014

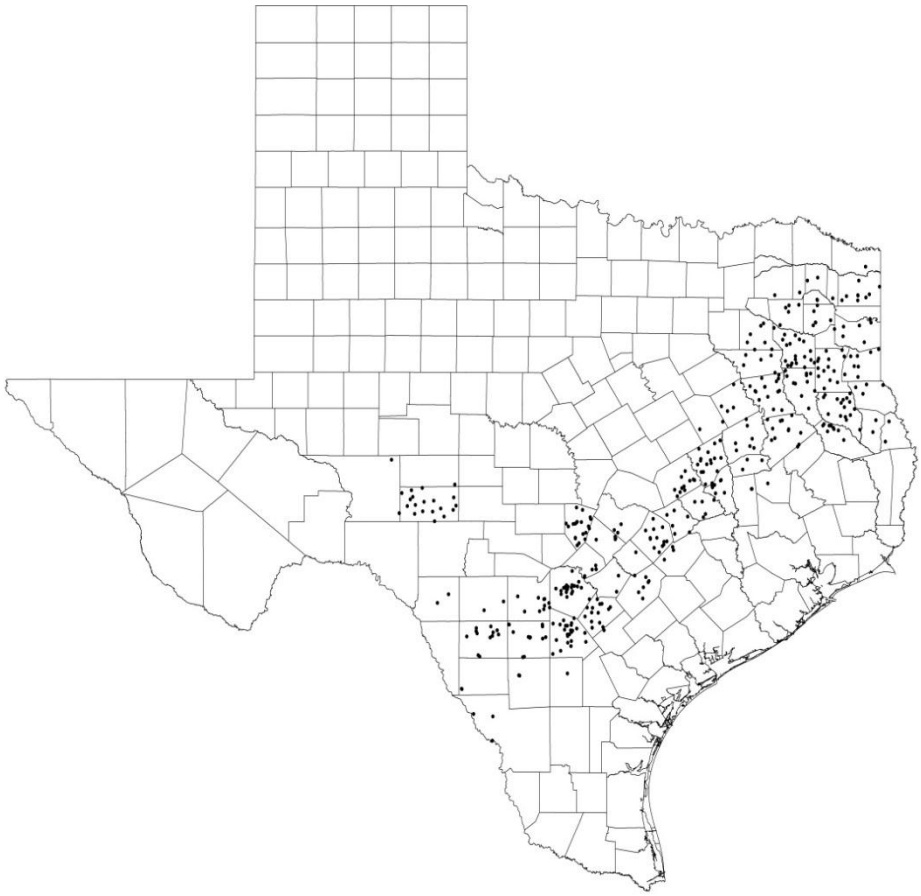

Railroad Commission of Texas

Oil and Gas Division

Class II Underground Injection Control Program Description. The Railroad Commission of Texas (RRC) regulates the disposal by injection of oil and gas wastes which have been generated in connection with activities associated with the exploration, development, and production of oil or gas or geothermal resources (Statewide Rule 9), the injection of fluid for enhanced oil recovery (Statewide Rule 46), and the underground storage of hydrocarbons (Statewide Rules 95, 96, and 97). As of December 31, 2014, the inventory of active wells in these categories was 33,876 out of 56,591 currently permitted wells. The RRC's Underground Injection Control Program for these categories of wells (Class II) is administered under authority issued by EPA under the Safe Drinking Water Act. The focus of the program is the protection of underground sources of drinking water. Class II wells must meet permitting standards and be tested and monitored to demonstrate mechanical integrity.

Class III Brine Mining Injection Well Program Description. Brine mining injection wells (Class III) are typical of solution mining wells. The RRC Class III Brine Mining Injection Well Program was approved on March 29, 2004. Since then, all active brine-mining facilities were re-permitted per the provisions of Statewide Rule 81. Currently, there are 95 brine mining injection facilities with a total of 128 permitted brine mining injection wells in Texas. A majority of brine mining facilities are required to monitor groundwater quality and submit groundwater-monitoring reports from 90 total monitoring wells for sampling. Groundwater monitoring is not conducted at facilities where usable quality groundwater is not present, typically located on salt domes along the Gulf Coast.

Statewide Rule 8 Water Protection and Chapter 4, Subchapter B Commercial Recycling Program Description. Through the Texas Administrative Code (TAC), Title 16, Part 1, Chapter 3.8 (Statewide Rule 8 Water Protection) and Chapter 4, Subchapter B (Recycling Programs), the Railroad Commission of Texas (RRC) regulates the treatment, storage, recycling, and disposal at or near ground surface of oil and gas wastes which have been generated in connection with activities associated with the exploration, development, and production of oil, gas, or geothermal resources. Rule 8 prohibits pollution of surface and subsurface waters of the state and requires permits for pits and other waste management methods that are not specifically authorized by rule as well as requiring permits for waste haulers and requires waste generators to keep detailed records of outgoing waste. Chapter 4, Subchapter B requires permits and provides guidance for the commercial recycling of generated fluids and solids.

There are currently 79 commercial facilities permitted for disposal, treatment, or recycling of oil and gas waste and approximately 3,847 pits permitted for storage or disposal of oil and gas waste. Of the 3,847 pit permits, 1,586 pits (approx.41.23 percent) are authorized for used as short-term storage (48-72 hours) of produced water during emergency situations. The remaining permits are for various other categories of pits, including disposal pits, collecting pits, skimming pits, brine pits, brine mining pits, and gas plant evaporation or retention pits. Most of the

pit permits require liners and leak detection methods. There are currently 22 permits issued for the commercial recycling of solid oil and gas waste. Rule 8 and Chapter 4, Subchapter B permits require liners, leak detection systems, and groundwater monitoring requirements in certain circumstances. As of December 31, 2014, Technical Permitting monitors two monitoring wells at one location listed in the 2014 Annual Joint Groundwater Contamination Report. The RRC also responds to citizen complaints regarding alleged groundwater contamination or alleged unauthorized activities that may endanger surface water or groundwater. Commission responses may include inspection and further investigation by the appropriate district office.

Site Remediation Section Description. Oil-field cleanup activities fall under the jurisdiction of the RRC and are subject to regulations under Statewide Rule (SWR) 8, Statewide Rule 20, Statewide Rule 91, and RRC Special Orders. Other jurisdictional rules that regulate oil-field protection and cleanup activities include: SWR 13 (well completion requirements), SWR 14 (plugging requirements), SWR 9 (injection [disposal] into a non-productive zone), SWR 46 (injection into a productive zone), SWR 57 (reclamation plants), SWR 93 (water quality certification), SWR 98 (standards for management of hazardous oil and gas waste), and 16 TAC §4.601-4.632 (disposal of oil and gas NORM waste). Through SWR 30 (Memorandum of Understanding) the RRC maintains jurisdiction over natural gas plants and compressor stations.

If groundwater contamination occurs at a site, the responsible party is required to remediate to acceptable levels. Responsible parties may volunteer remedial action, or cleanup may be required by legal action (Operator Cleanup Program). Operators, developers, or individuals who are not responsible for the contamination may participate in the Voluntary Cleanup Program. When investigation and research cannot locate a responsible party, the Site Remediation Section of the Oil and Gas Division will oversee the remediation of the groundwater contamination with Oil and Gas Regulatory and Cleanup (OGRC) funds (State Managed Cleanup Program).

Monitoring wells are associated with all cases involving groundwater contamination. The number of monitoring wells at a site depends on the severity of the impact, the expanse of the plume, the toxicity of the contaminants of concern, and the sensitivity of the site. Most of the confirmed groundwater cases listed in this report under Railroad Commission Jurisdiction are under the purview of the Site Remediation Section of the Oil and Gas Division. There are 463 Operator Cleanup Program (OCP) sites, 18 Volunteer Cleanup Program (VCP) sites, six Brownfields Response Program (BRP) and 30 State Funded Cleanup (CU) sites in the 2014 Annual Joint Groundwater Contamination Report. Complaints, nonpoint source grant investigations, District Office managed sites, and sites managed by other sections of the Oil and Gas Division of the RRC comprise the remaining listings on the RRC portion of the report (4 in number). In addition, the Rule 8 Section manages one land farm (LF) remediation site and one pit site (PIT) where groundwater has been contaminated.

Status of Groundwater Contamination. There are 557 groundwater contamination cases, listed by county, in Table 2 under the heading RRC. The 557 cases are located in 123 counties. There are 48 new cases under RRC regulations

that have been added to the report in 2014. Activities were completed on 37 cases that are listed in the 2014 report. A total of 23 cases were removed. The 48 new cases were due to self-reporting, complaints, and routine investigations. Activities were completed on 2 new sites in 2014. For the 2014 report, the status of enforcement and/or activity has changed in 115 cases from the cases reported in the 2013 report.

Surface Mining and Reclamation Division

Program Description. The Surface Mining and Reclamation Division (SMRD) is authorized to enforce State laws and regulations consistent with the Texas Surface Coal Mining and Reclamation Act and the Texas Uranium Surface Mining and Reclamation Act. As part of the groundwater information required in the regulations, determination of the quality of subsurface water includes the analysis of common inorganic groundwater constituents plus certain trace metals. Monitoring plans for pre-mining, mining, and post-mining conditions are required, normally on a three-month basis, in order to track variations in water-quality parameters.

There are currently 30 permitted coal mines in the state of Texas. Five (5) different companies at 18 permitted sites are presently mining coal, mostly lignite. Five (5) companies at ten (10) permitted sites have mines that are under reclamation operations and one company has two (2) permitted sites where mining has not commenced. Five (5) different companies are conducting uranium exploration activities at 11 permitted sites. Groundwater monitoring, both sampling for water-quality analysis and measurement of water levels, is required for one year on a quarterly basis for the baseline information that is submitted with the initial coal mining permit application. There is no monitoring requirement for uranium exploration permits. The coal mining companies are also required to submit plans for quarterly groundwater monitoring during mining and post-mining reclamation activities for RRC review and approval. Monitoring is done by or on behalf of the mining companies, which are required to submit the analytical results to the RRC on a quarterly basis, usually for the following parameters, in milligrams per liter (mg/L):

Calcium	Bicarbonate
Magnesium	Carbonate
Sodium	Sulfate
Potassium	Chloride
Iron (Total and Dissolved)	Fluoride
Manganese (Total and Dissolved)	Nitrate, as Nitrogen
Total Dissolved Solids	

Typically, an annual sample is also analyzed in a subset of these wells (spoils wells) for the following trace metals, in milligrams per liter:

Aluminum	Boron	Copper	Molybdenum
Arsenic	Cadmium	Lead	Selenium
Barium	Chromium	Mercury	Zinc

Continued quarterly samples during the entire permit period (mining and reclamation) include the chemical analysis of at least the following parameters:

Sulfate	Electrical Conductivity and Temperature
Chloride	Iron (Dissolved)
Total Dissolved Solids	Manganese (Dissolved)

Monitoring by the RRC is generally conducted only during investigations for some specific reason, such as water-quality complaints. The RRC no longer maintains a laboratory, and chemical and physical analysis of samples collected by enforcement personnel are sent to a commercial laboratory under contract with the SMRD. Typically between five and 15 water-quality and quantity complaints are investigated annually by RRC field personnel. To date, investigations have not borne out any confirmed contamination cases.

Status of Groundwater Monitoring Programs. All of the above-mentioned mining facilities, including those under reclamation operations, are subject to groundwater monitoring. SMRD staff estimates that about 780 wells are being sampled four times per year (approximately 1,840 samples and >5,600 analyses). To date, results of the sampling program do not indicate that any contamination attributable to mining and reclamation activities has occurred.

Various commercial laboratories perform chemical analyses for the mining companies and some have in-house laboratories. The RRC has no control over the actual sampling and sample preparation procedures, except to recommend generally accepted procedures (USEPA, USGS, etc.). Therefore, the RRC has no direct control over the quality of the chemical analyses reported by the companies. Methods for evaluating the results of chemical analyses (ionic balance) are being exercised by the mining companies and the RRC.

Status of Groundwater Contamination. There have been no confirmed contamination cases in the Surface Mining and Reclamation Program. Groundwater impacts related to the initial and current mining activities are almost totally associated with aquifer head draw-downs and declines. It may take years to decades for the spoils areas to become re-saturated and the groundwater contributions from the spoils areas to start affecting adjacent aquifers and stream base-flow. At that time, the preventive nature of the RRC permitting activities should minimize the type of groundwater contamination expected from the spoil areas.

Department of State Health Services

Program Description. The Department of State Health Services (DSHS) has limited involvement in groundwater protection, although it does provide services that are related to groundwater safety and public health concerns. With regard to groundwater issues, the Community Hygiene Group in the Division of Regulatory Services acts primarily in a non-regulatory manner and serves in an advisory or public service role. If and when public health is impacted by groundwater contamination, the agency's response would focus on providing advice and assistance to the population affected. Since DSHS involvement in groundwater issues is primarily advisory, the agency assists in determining the problem and providing help to the affected public. Regulatory aspects and remediation requirements would, however, be the responsibility of other state and federal agencies, as appropriate.

Although there are no direct programs that relate to groundwater protection, DSHS does have programs that indirectly provide protection to the state's water resources. Under the Regulatory Licensing Unit, the Chemical Reporting Group administers and enforces Tier II reporting of hazardous substances. The Policy Standards and Quality Assurance Unit oversee programs for youth camps, childcare centers and investigate public health nuisance complaints.

The DSHS Laboratory Services Section performs chemical and microbiological analyses for any program at DSHS that needs water quality testing for its samples. For example, the laboratory routinely performs PCB analyses of surface and groundwater samples for the federal PCB program. The Laboratory Services Section also accepts water samples for routine microbiological analysis from the public for a fee.

DSHS offers support on an as-needed basis when issues arise regarding the potential contamination of drinking water, including drinking water that is produced from a groundwater source. In such cases, DSHS may provide analytical, toxicological and epidemiological support for the purpose of protecting the public health.

Texas Department of Agriculture

The Texas Department of Agriculture (TDA) has lead authority for pesticide regulation in Texas. TDA recognizes certain pesticides as potential groundwater contaminants and is responsible for preventing unreasonable risk to human health and the environment from the use of pesticides.

The agency conducts a variety of activities designed in part or entirely to reduce the potential of groundwater contamination by pesticides:

- **Product Registration** - All pesticide products sold and used in Texas must be registered with TDA. This process ensures these products have met all EPA requirements for use.
- **Pesticide Label Compliance and Enforcement** - The agency has responsibility and authority under the Texas Agricultural Code to enforce pesticide labels, which include usage information and precautions that directly or indirectly reduce the potential of groundwater contamination.
- **Pesticide Applicator Training** - All prospective users of restricted-use or state limited-use pesticides are required to obtain an applicator's license. Obtaining a license includes receiving training in the proper and legal use of pesticides, applicator testing, and continuing education. This includes both agricultural pesticide applicators as well as those for structural pest control.
- **Pesticide Laboratory Services** - Although TDA does not routinely conduct groundwater monitoring for pesticides, the agency maintains a fully equipped laboratory at Texas A&M University. The lab conducts pesticide residue analysis and pesticide product formulation analysis primarily to monitor product labeling, as well as assist the department's efforts in enforcing pesticide laws and regulations.

Texas State Soil and Water Conservation Board

The Texas State Soil and Water Conservation Board (TSSWCB) is the state agency that administers Texas' soil and water conservation law and coordinates the state's conservation and nonpoint source pollution abatement programs. Headquartered in Temple, Texas, the TSSWCB offers technical assistance to the state's 216 Soil and Water Conservation Districts (SWCDs).

Nonpoint source pollution originates from different sources that cannot be traced to any single point, such as a pipe. The TSSWCB administers several programs as the lead state agency for the planning, management, and abatement of agricultural and silvicultural (forestry) nonpoint source pollution.

The Water Quality Management Plan (WQMP) Program offers landowners and operators of agricultural and silvicultural lands a voluntary mechanism for being protective of state water quality with respect to nonpoint source pollution. This program offers cost-share funding for the installation of soil and water land improvement measures to serve as an incentive for participating. Additionally, the TSSWCB offers grants for assessment, demonstration, implementation, education, and research related to nonpoint source pollution.

The Water Supply Enhancement Program (formerly the Texas Brush Control Program) protects groundwater resources by controlling invasive brush species which use a lot of water. Controlling the brush and restoring native grasses leaves more water available to recharge the aquifer below. This program has helped restore seeps and springs that had been dormant for decades due to the invasion of non-native brush species.

Texas Alliance of Groundwater Districts

Program Description (General). The Texas Alliance of Groundwater Districts (TAGD), formerly the Texas Groundwater Conservation Districts Association, was formed on May 12, 1988. Its core District Membership is restricted to groundwater conservation districts in Texas who have the powers and duties to manage groundwater as defined in TWC, Chapter 36; other organizations with an interest in groundwater management may become Associate Members. TAGD is organized exclusively for charitable, educational, or scientific purposes within the meaning of Section 501 (c) (3) of the Internal Revenue Code. As such it can accept tax-deductible donations and use these donations to educate the public to the growing need for water conservation and groundwater protection.

The purpose of TAGD is to educate the public, further groundwater conservation and protection activities, and to provide a communications vehicle for the exchange of information between individual districts and the general public. TAGD maintains contact with members of the private sector and various local, state, and federal officials and their agencies to obtain, and provide, timely information on activities and issues relevant to groundwater conservation districts. To date, there are 77 district members of the Texas Alliance of Groundwater Districts. A map showing groundwater conservation districts are included in Appendix 6. Contacts for the groundwater conservation districts are listed in Appendix 7.

The districts are created by the Legislature or by the TCEQ with the purpose and responsibility of preserving and protecting groundwater. Groundwater conservation districts can be created by one of three procedures: (1) special law districts can be established by the legislature; (2) districts can be created through a property-owner petition filed with the TCEQ; and (3) districts can be created in priority groundwater management areas through procedures initiated by the TCEQ. Districts are local or regional in their jurisdiction and typically have elected boards of directors. Among other things, groundwater conservation districts have been granted authority to monitor groundwater quality. A number of districts also have the authority to bring civil court proceedings for injunctive relief against an entity causing groundwater contamination.

Status of Groundwater Monitoring Programs (General). District groundwater monitoring programs are primarily of a reconnaissance nature and monitor any changes in ambient or natural water quality conditions on a long term basis. Most programs are designed to track water quality trends and identify possible contaminants with minimal expenditure and with the most efficient use of district resources. Groundwater studies of specific areas, contaminants, or constituents are also conducted by some districts. District groundwater quality monitoring can be used to identify problems that may then be referred to appropriate state agencies for more detailed investigation, analysis, and remedial action.

Status of Groundwater Contamination (General). There is one case of groundwater contamination listed in Table 3 that was reported by the Evergreen Underground Water Conservation District, a member of TAGD.

Texas A&M AgriLife Research

Regulatory Programs. The Texas A&M AgriLife Research has no regulatory authority and does no regulatory monitoring associated with groundwater. Groundwater samples may be collected and analyzed in connection with research investigations.

Program Description. AgriLife Research is the official state-funded agricultural research agency in Texas. Headquartered at Texas A&M University, AgriLife Research promotes food, feed, fiber and bioenergy crop production emphasizing water conservation and protection of natural resources. AgriLife Research operates a system of campus-based research programs and laboratories coupled with 13 regional research centers that are located in all the major land and natural resource regions of Texas. The Texas Water Resources Institute is an administrative unit of AgriLife Research and coordinates much of the internal water-related research.

Broad goals of the AgriLife Research program include those specifically targeted to protect, preserve and efficiently use groundwater resources. Groundwater programs of AgriLife Research stress the development of management strategies, technologies and educational programs to support sustainable quality water supplies.

AgriLife Research scientists are working to address a variety of groundwater planning, supply, quality and use issues:

Planning

- Aquifer characterization
- Policy analysis
- Modeling
- Irrigation water conservation

Supply

- Water conservation methods
- Enhancing aquifer recharge
- Rainwater harvesting for aquifer recharge

Water quality

- Waste and wastewater management
- Proper use of agriculture chemicals (nutrients and pesticides)
- Pathogens
- Remediation of contaminated groundwater

Use

- Irrigation systems research and development
- Economics of water use
- Efficiency of irrigation and water management
- Crop selection keyed to water availability
- Development of drought-resistant varieties
- Conservation in urban and agriculture sectors

Recent AgriLife Research groundwater-related research activities include:

- Developing technologies, procedures, and strategies for deficit irrigation applications and effective water management policies to efficiently use and protect the Ogallala Aquifer
- Assessing and characterizing groundwater quality and availability in Texas, long-term, including groundwater nitrate contamination in the Texas High Plains and Rolling Plains; groundwater salinity in major aquifers; and characterization of groundwater resources around the Dallas-Fort Worth Metroplex
- Examining the variability of nitrate in aquifers across different scales
- Examining physical controls of soil moisture and vadose zone fluxes across space-time scales
- Determining links between pathogens in surface or near-surface sources, runoff, and streams and their impacts on groundwater
- Examining the effects of land-cover change (grasslands vs woodlands) on portfolios of ecosystem services including groundwater recharge and streamflow
- Developing integrated research to enhance water use, water reuse and brackish groundwater use to conserve groundwater
- Improving drought tolerance of crops, including plant breeding, conservation tillage systems and water management strategies to conserve groundwater
- Evaluating effects of conservation practices on soil and water resources
- Implementing a regional water conservation program to support the protection of the Edwards Aquifer and endangered species
- Training future groundwater professionals through undergraduate and graduate education and research programs at Texas A&M University and other System institutions; Many of AgriLife Research scientists at Texas A&M University in College Station also hold joint teaching appointments, thus providing the latest research results to students.

AgriLife Research efforts are complimented by the outreach educational programs of the Texas A&M AgriLife Extension Service. For example, AgriLife Extension specialists provide educational and training programs and meetings

and provide easy-to-read fact sheets and other publications for specific targeted clientele. Other AgriLife Extension activities include field demonstrations and educational programs for youth and adults.

Specifically, AgriLife Extension specialists provide leadership for educational programs on educating private well owners about potential pollutant sources and what steps can be taken to lessen potential impacts from these sources and plugging abandoned wells to protect groundwater quality and groundwater conservation districts. Extension specialists also provide technical leadership for development of pesticide-specific management plans adapted to Texas.

Status of Groundwater Monitoring Programs. AgriLife Research has no regulatory monitoring authority. AgriLife Extension operates soil and water testing laboratories in College Station. Through these laboratories in conjunction with subject matter specialists and county-based education agents, AgriLife Extension provides information on groundwater quality to thousands of rural Texans.

Bureau of Economic Geology

Program Description. The Bureau of Economic Geology, established in 1909, is a research entity of the University of Texas at Austin and functions as the State Geological Survey. The Bureau is part of the Jackson School of Geosciences. The Bureau conducts basic and applied research projects, including environmental site assessment and investigations of groundwater resources and groundwater quality, in support of other state agency missions. The Bureau's hydrogeologic and environmental efforts continued to emphasis on hydrogeologic study of issues related to groundwater quality and quantity.

Status of Groundwater Monitoring Programs. As part of sponsored-research projects, Bureau staff measure groundwater quality and water levels in selected public and private wells. These projects cover many different parts of Texas. Most water quality data collected in these studies consist of pH, temperature, conductivity, major and minor inorganic ions, total organic carbon, isotopes, and other constituents of interest. Data are used to interpret rates and modes of hydrologic processes and the source and movement of groundwater. Project-specific data are collected in data reports or topical reports. Periodically, the digitized data are compiled for inclusion in the Texas Natural Resources Information System data system.

Status of Groundwater Contamination. The Bureau of Economic Geology is not a regulatory agency and has no groundwater protection regulatory programs. Consequently, the Bureau does not have regulatory jurisdiction over contamination cases that might be detected in the course of its hydrogeologic investigations. Any detection of contamination is referred to the proper regulatory or sponsoring agency.

Texas Department of Licensing and Regulation

Program Description. Well Drillers/Pump Installers. The need for identification and protection of the state's groundwater resources was recognized by the Legislature through the creation of the Water Well Drillers Board (Board) in 1965. In 1991, the 72nd Legislature expanded the Board's functions to include licensing and regulation of water well pump installers.

Senate Bill 1955 (75th Legislature, 1997) transferred the Water Well Driller Advisory Council and the Well Driller/Pump Installer Program from the Texas Natural Resource Conservation Commission to the Texas Department of Licensing and Regulation (TDLR) effective September 1, 1997.

The Well Driller/Pump Installer/Abandoned Well Referral and Notification Program maintains communications with the Council, industry, various state agencies, and groundwater conservation districts and investigates all alleged violations of Chapters 1901 and 1902 of the Texas Occupations Code and 16 TAC, Chapter 76 (Rules). The Program also investigates consumer complaints filed against well drillers, pump installers, and performs compliance investigations of water, monitor, injection, and dewatering wells to insure compliance with well construction standards.

Investigations include, but are not limited to, surface completions, depth of annular cement, regulated distances from contamination sources and property lines, abandoned and deteriorated water wells, and licensing requirements. In addition, rules requiring isolation of zones containing undesirable or poor quality water are enforced to prevent commingling with and degradation of fresh water zones.

The TDLR's Well Driller/Pump Installer/Abandoned Well Referral and Notification Program staff also administers the Abandoned Well Notification Program. Chapters 1901 and 1902 of the Texas Occupations Code authorize this function. Investigations are conducted and landowners are notified that within one-hundred eighty (180) days of notification, the abandoned and/or deteriorated water well must be plugged, completed, or capped in accordance with 16 TAC, Chapter 76 specifications.

Violations of Chapters 1901 and 1902 of the Texas Occupations Code and the Rules are enforced by the TDLR's Enforcement Division through TDLR orders requiring administrative penalties and corrective actions, cease and desist orders or referral to the Office of the Attorney General. Investigations that involve groundwater contamination are referred to the appropriate state agency with jurisdiction for the activity believed to be the cause of the contamination.

Status of Groundwater Monitoring Programs. The Well Driller/Pump Installer/Abandoned Well Referral and Notification Program does not conduct or require groundwater monitoring. At the end of December 2014, there were 1,729 licensed professionals including drillers and pump installers, regulated by the TDLR/ Well Driller/Pump Installer Program.

During 2014, there were 455 investigations conducted by Well Driller/Pump Installer Program, Field Office, or Enforcement Division staff with all documented violations either remediated or in the enforcement process. Investigations refer to the information gathering activities conducted in response to complaints received by the TDLR. Compliance investigations refer to on-site inspections of wells that are randomly chosen from the State of Texas Well Reports that are submitted to the TDLR.

Forty one abandoned wells were reported in 2014, five have been plugged, seven have been brought into compliance and twenty nine are in various stages of notification, review or investigation.

Program, Field Office, and/or Enforcement Division staff collected 21 water well (groundwater) samples in response to complaints received in 2014.

Table 1
Texas Commission on Environmental Quality
Groundwater Contamination Case
Description Table

TABLE 1
GROUNDWATER CONTAMINATION CASE DESCRIPTION BY COUNTY
TEXAS COMMISSION ON ENVIRONMENTAL QUALITY

EXPLANATIONS OF FIELDS

COUNTY: THE COUNTY NAME IS THE FIRST ENTRY IN THE LEFT PORTION OF THE TABLE. IT IS LISTED ONLY ONCE FOR EACH OF THE CASES IN THAT COUNTY.

DIVISION: DIVISIONS ARE LISTED ONLY ONCE WITH THEIR RESPECTIVE CASES FOR EACH COUNTY.
ENF - ENFORCEMENT DIVISION
RMD - RADIOACTIVE MATERIALS DIVISION
REM/CA - REMEDIATION DIVISION/CORRECTIVE ACTION SECTION
REM/DCRP - REMEDIATION DIVISION/ DRY CLEANERS REMEDIATION PROGRAM
REM/PST - REMEDIATION DIVISION/ PETROLEUM STORAGE TANK PROGRAM
REM/SF - REMEDIATION DIVISION/ SUPERFUND CLEANUP PROGRAM
REM/SSDAP - REMEDIATION DIVISION/SUPERFUND SITE DISCOVERY AND ASSESSMENT PROGRAM
REM/VC - REMEDIATION DIVISION/VOLUNTARY CLEAN UP
REM/VCIO - REMEDIATION DIVISION/VOLUNTARY CLEAN UP/INNOCENT OWNER
REM/VCBSA - REMEDIATION DIVISION/VOLUNTARY CLEANUP/BROWNFIELDS SITE ASSESSMENT
RO - REGIONAL OFFICES
WAD/GPAT - WATER AVAILABILIYT DIVISION /GROUNDWATER PANNINING AND ASSESSMENT TEAM
WPD/IHW - WASTE PERMITS DIVISON/INDUSTRIAL AND HAZARDOUS WASTE
WPD/MSW - WASTE PERMITS DIVISON/MUNICIPAL SOLID WASTE SECTION
WQD/WQAS - WATER QUALITY DIVISION /WATER QUALITY ASSESSMENT SECTION
WSD/PDW - WATER SUPPLY DIVISION /PUBLIC DRINKING WATER SECTION

NEW CASES: AN ASTERISK (*) IS PLACED IN EACH RECORD THAT IS REPORTED AS NEW FOR THE YEAR.

FILE NAME: FILE NAMES REFLECT RESPONSIBLE PARTIES OR GEOGRAPHIC LOCATION

FILE NUMBER: FILE NUMBERS ARE ASSIGNED ACCORDING TO THE RESPECTIVE DIVISION NUMBERING SYSTEM. FILE NUMBER IS USED TO LOCATE FILE IN THE TCEQ RECORDS.

LOCATION: LOCATIONS ARE GIVEN AS ADDRESSES OR GEOGRAPHIC LOCATIONS DESCRIPTIONS.

CONTAMINATION DESCRIPTION: AS- ARSENIC, BA – BARIUM, CR - CHROMIUM, CU – COPPER, HG – MERCURY, NI – NICKEL, PB - LEAD, CIS-1,2-DCE - CIS-1,2-DICHLOROETHYLENE, CB – CHLOROBENZENE, DBCM – DIBROMOCHLOROMETHANE, NO3 - NITRATE, SO4 - SULFATE, VOC- VOLATILE ORGANIC COMPOUNDS, ORG. - ORGANIC CHEMICALS, TOC- TOTAL ORGANIC COMPOUNDS, TDS- TOTAL DISSOLVED SOLIDS, TCE- TRICHLOROETHENE, MEK - METHYL ETHYL KETONE, CARBON TET - CARBON TETRACHLORIDE, PCP - POLYCHLORINATED PHENYLS, PCB - PLOYCHLORINATED BIPHENYLS, TPH - TOTAL PETROLEUM HYDROCARBONS, BTEX - BENZENE - TOLUENE-ETHYLBENZENE-XYLENE, MTBE - METHYL-TERTIARY-BUTYL-ETHER, 1,2-DCB - 1,2-DICHLOROBENZENE, 1,4-DCB - 1,4-DICHLOROBENZENE, 1,1-DCA - 1,1-DICHLOROETHANE, 1,2-DCA - 1,2-DICHLOROETHANE, 1,1-DCE - 1,1-DICHLOROETHYLENE, TRANS-1,2-DCE - TRANS-1,2-DICHLOROETHYLENE, MECL - METHYLENE CHLORIDE, PCE – TETRACHLORETHYLENE, TCFM – TRICHLOROFLUROMETHANE, VC - VINYL CHLORIDE.

DATE: DATE OF EARLIEST KNOWN CONTAMINATION CONFIRMATION.

ENFORCEMENT STATUS: THE FIRST ENTRY IN THIS FILED INDICATES THE LEVEL OF AGENCY RESPONSE, THE SECOND INDICATES THE SITE ACTIVITY STATUS. SOME CASES DO NOT HAVE COMPLETE ENFORCEMENT STATUS CODES BECAUSE IF INSUFFICIENT DATA. STATUS CODES MAY BE BORDER-LINE BETWEEN TWO LEVELS ON THE ENFORCEMENT STATUS MATRIX AND ARE ENTERED AS A COMBINATION OF ENFORCEMENT STATUS CODES, I.E.:3A,B OR 4,5. SEE PAGES 33 - 40 FOR A DESCRIPTION OF THESE CODES.

DATA QUALITY: E - EPA APPROVED ANALYTICAL PROCEDURES,
Q - QUALITY CONTROL PROGRAM ESTABLISHED FOE SAMPLING PROCEDURES,
V- VERIFICATION OF CONTAMINATION THROUGH PROCEDURES LISTED BELOW:
1. SPLITTING SAMPLES WITH REGULATED ENTITY OR OTHER AGENCY FOR COMPARISON OF ANALYSIS RESULTS
2. RESAMPLING FOR VERIFICATION ANALYSIS RESULTS
3. SUPERVISORY OR COMMITTEE REVIEW OF SAMPLING PROCEDURES AND ANALYSIS RESULTS

SECTION 5.236: AN ENTRY IN THIS FIELD CONSTITUTES NOTIFICATION UNDER TEXAS WATER CODE SECTION 5.236 TO LOCAL OFFICIALS FOR CASES REPORTED UP TO DEC. 31, 2013 THAT WERE NOT INCLUDED IN THE REPORT THE PREVIOUS YEAR. A “Y” CODE IN THIS FIELDS MARKS THOSE CASES IN WHICH CONTAMINATION MAY POTENTIALLY AFFECT A PUBLIC DRINKING WATER SUPPLY OR HAS RESULTED IN POINT -OF-USE IMPACTS. TEXAS WATER CODE SECTION 5.236 REQUIRES THAT TCEQ NOTIFY COUNTY JUDGES AND LOCAL PUBLIC HEALTH OFFICIALS CONTAMINATION. INCLUSION IN THIS REPORT SERVES AS A “BACK-UP” TO STANDARD NOTIFICATION PROCEDURES.

TABLE 1
GROUNDWATER CONTAMINATION CASE DESCRIPTION BY COUNTY
TEXAS COMMISSION ON ENVIRONMENTAL QUALITY

COUNTY	DIVISION	NEW CASES	FILE NAME	FILE NUMBER	LOCATION	CONTAMINATION DESCRIPTION	DATE	ENFORCEMENT STATUS		DATA QUALITY	SECTION 5.236
ANDERSON											
	REM/CA										
			EXPLORER PIPELINE PALESTINE	T1845	NEAR CR 462 & FM 2330	VOCS, PETRO. HYDROCARBONS	5/5/1992	0A	5	EQV123	
			MURRAY CORPORATION OF MARYLAND	33063	2002 TILE FACTORY RD, PALESTINE 75801	F-LISTED SOLVENTS	9/23/1988	3B	3, 4, 5A	EQV23	
			SCHLUMBERGER OIL FIELD SERVICES	33570	2201 W REAGAN ST, PALESTINE 75802	VOCS, TPH	11/15/1988	3B	4,5	EQV2	
			UNION PACIFIC RAILYARD, PALESTINE RAILYARD	68611	111 SOUTH MAGNOLIA, PALESTINE 75801	METALS, SVOCS, VOCS, TPH	9/3/2009	0A	2A,3	E,Q	
	REM/DCRP										
			FMR ROBINSON'S CLEANERS	DC0127	2024B CROCKETT ROAD	CHLORINATED SOLVENTS	7/23/2007	5B	0		
	REM/SF										
			TUCKER OIL REFINERY - CLINTON	SUP064	E SIDE OF US HIGHWAY 79; 9 MI W OF PALESTINE, TUCKER	1,2-DCE, BENZENE	12/1/2002	5B	3	E, Q	
	REM/VC										
			PALESTINE SHOPPING CENTER	2127	315 E SPRING STREET, PALESTINE	VOCS, METALS, TPH	12/19/2007	0B	4	E	
	REM/PST										
			COLONY GENERAL STORE	114341	1814 FM 645, TENNESSEE COLONY	GASOLINE	1/11/1999	5B	4	E,Q	
		*	MINTERS TEXACO	112077	2051 CROCKETT RD, PALESTINE	WASTE OIL, GASOLINE	11/25/2014	2	6	E,Q	
ANDREWS											
	REM/CA										
			BJ SERVICES	T1696	1301 S MAIN ST, ANDREWS 79714	BTEX	3/8/2000	0A	4,5	E	
			DOWELL SCHLUMBERGER INC	33585	HIGHWAY 385 S, ANDREWS 79714	BTEX	4/25/1989	3B	3, 4	E	
	REM/VC										
			HALLIBURTON ENERGY SERVICES - ANDREWS	1250	1420 N US HIGHWAY 385 SOUTH, ANDREWS	VOCS, METALS, TPH	8/23/2000	0B	4	E	
	REM/PST										
		*	7 ELEVEN 57132	119378	101 N MAIN ST, ANDREWS	GASOLINE, UNKNOWN	5/22/2014	2	2A	E,Q	
			KINNEY INC	111431	SW CORNER OF BROADWAY AND SW 9TH ST, ANDREWS	DIESEL	8/6/1996	5B	2A	E,Q	
			KW EXPRESS	100826	101 E BROADWAY ST, ANDREWS	GASOLINE	12/3/1991	5B	2A	E,Q	
			MCKINNEY OIL CO	112538	703 W BROADWAY ST, ANDREWS	GASOLINE	8/15/1997	5B	2A	E,Q	
			PRIDE PETROLEUM SERVICES	98042	ODESSA US HWY 385, ANDREWS	GASOLINE, DIESEL	2/21/1991	5B	2A	E,Q	
			SLICKS POST OFFICE TEXACO	91586	301 W BROADWAY ST, ANDREWS	GASOLINE	12/29/1987	5B	2A	E,Q	
			VACANT PROPERTY	106639	105 E BROADWAY ST, ANDREWS	GASOLINE, WASTE OIL	7/1/1993	5B	2A	E,Q	
			WEST TEXAS GAS	94909	601 E BROADWAY ST, ANDREWS	GASOLINE	3/15/1990	5B	4	E,Q	
			WEST TEXAS GAS INC	117788	408 SW 13TH ST, ANDREWS	UNKNOWN	7/30/2008	2	2A	E,Q	
ANGELINA											
	REM/CA										
			CENTURY FOREST INDUSTRIES INC	32770	HIGHWAY 103, LUFKIN 75901	BTEX, NAPHTHALENE	12/15/1985	3B	2A, 3,4,5	EQV3	
			CHEVRON PIPELINE	T2049	MP 70, DIBOLL	VOCS, BENZENE	8/1/2003	0	3,4	E	
			CHEVRON PIPELINE	T2059	MP 69.3, DIBOLL	VOCS, TPH, METALS, BENZENE	8/1/2003	0	3,4	E	
			CHEVRON PIPELINE (LUFKIN STATION)	T2000	LUFKIN	TPH BTEX	8/1/2006	0A	3	E	
			CHEVRON PIPELINE CO.	T1899	FM 58 & FM 2108, LUFKIN	TPH, MTBE, BTEX	8/8/2003	0A	5	E	
			CHEVRON PIPELINE COMPANY, MILE POST 84.5	T2429	GASLIGHT MEDICAL PARK, BLOCK 1, LOT 1, LUFKIN	MTBE, BENZENE	10/8/2009	0A	2A, 3	E,Q	
			CHEVRON PIPELINE COMPANY, MILE POST 91	T2414	FORMER MEQUITE PIPELINE, MILE POST 91, SW OF FM834 AND FM2251, LUFKIN	VOCS	12/9/2009	0A	2A, 3	E,Q	
			INTERNATIONAL PAPER BUILDING 800 AREA	T3092	NE CORNER OF US 59/NORTH TEMPLE DRIVE AND LUMBERJACK DRIVE, DIBOLL 75941	SVOCS, TPH	6/5/2013	2A	4	E,Q	
			LONE STAR HEAT TREATING	30290	5212 CLINTON DR, HOUSTON 77020	TCE, PCE, VC	7/27/1996	0A	4,5A	E	
			RENTAL SERVICE	30197	4790 WASHINGTON BLVD, BEAUMONT 77707	CHLORINATED SOLVENTS	10/18/2004	1	6	E	
			TEMPLE-INLAND FOREST PRODUCTS CORP	30112	600 A ST, DIBOLL 75941	DNAPL, SVOCS, VOCS, PENTACHLOROPHENOL, NAPHTHALENE, BENZENE	5/22/1986	3A	4,5	E,Q,V,2	
			TEXAN COLOR	20588	4545 N JACKSON ST, JACKSONVILLE 75766	TCE	1/1/1998		4, 5	E	
	REM/VC										
		*	AHSC	2645	1312 WILSON AVE, LUFKIN	VOCS, SVOCS, METALS, CHLORINATED SOLVENTS, TPH	1/29/2014	0B	3	E	
			CHROMIUM CORPORATION	1227	2602 SPENCE STREET, LUFKIN	VOCS, TPH, METALS	4/12/2000	0B	5A	E	
			HIGGINS WOOD PRESERVING SITE	1397	400 BLOCK NORTH TIMBERLAND DRIVE, LUFKIN	METALS, LEAD	1/28/2002	0B	5D	E	
			OLD LUFKIN CREOSOTING	1474	1411 E LUFKIN AVENUE, LUFKIN	VOCS, SVOCS	6/11/2002	0B	5A	E	

TABLE 1
GROUNDWATER CONTAMINATION CASE DESCRIPTION BY COUNTY
TEXAS COMMISSION ON ENVIRONMENTAL QUALITY

COUNTY / DIVISION	NEW CASES	FILE NAME	FILE NUMBER	LOCATION	CONTAMINATION DESCRIPTION	DATE	ENFORCEMENT STATUS		DATA QUALITY	SECTION 5.236
ANGELINA										
REM/PST										
	*	B&D GROCERY	119472	110 EUGENE WALKER RD, HUNTINGTON	GASOLINE	9/26/2014	5B	2A	E,Q	
	*	DIBOLL LUMBER FACILITY	119447	100 MARTIN LUTHER KING DRIVE, DIBOLL	GASOLINE, DIESEL	8/14/2014	2	2A	E,Q	
		FIFTH WHEEL OF TEXAS	107893	4000 N MEDFORD DR, LUFKIN	GASOLINE, DIESEL	7/12/1994	2	2A	E,Q	
		FORMER REDLAND GORCERY	119262	5360 HWY 59 N, LUFKIN	GASOLINE	11/25/2013	2	6	E,Q	
		JASPER OIL CO	108207	US HWY 59 N & FM2021, LUFKIN	GASOLINE	6/22/1994	5B	2A	E,Q	
		POLK PICK IT UP 17	118794	3122 ATKINSON DR, LUFKIN	GASOLINE	4/19/2012	1B	1A	E,Q	
WPD/MSW										
		ANGELINA COUNTY LANDFILL (PRE-SUBTITLE D AND SUBTITLE D)	MSW02105A	7521 FM 58 LUFKIN TX 75901 8201	MW-13B,14,15: VOCS (CHLOROFORM; 1,1-DCA; 1,1-DCE; CIS-1,2-DCE; TRANS-1,2-DCE; PCE; TCE); MW-CA1: METALS (BA); MW-15: METALS (HG)	12/31/2004	2B	4,5	E,Q,V2	
ARANSAS										
REM/PST										
		SPEEDY STOP 11	111775	5866 IH 35 N, ROCKPORT	GASOLINE	10/16/1996	5B	2A	E,Q	
ATASCOSA										
REM/CA										
		PRAXAIR	30296	622 TIDAL ROAD, DEER PARK 77536	VOCS	4/30/2001	2	2A	E,Q	
		SCHLUMBERGER TECHNOLOGY CORPORATION	33565	HIGHWAY 281 & FM 1470, LEMING 78050	BTEX, TPH, VOCS	1/28/1999	3B	4	E,Q, V1,2	
REM/PST										
		BUSTAMONTE TEXACO	112766	1411 ZANDERSON AVE, JOURDANTON	GASOLINE, DIESEL	11/13/1997	2	2A	E,Q	
		FORMER CIRCLE K 9402	109686	501 2ND ST, PLEASANTON	GASOLINE	8/4/1995	2	2A	E,Q	
		PLEASANTON TIRE CHANDLER TEXACO	112765	801 2ND ST, PLEASANTON	GASOLINE	11/13/1997	2	2A	E,Q	
AUSTIN										
REM/PST										
		7 ELEVEN STORE 36543	119230	305 MEYER ST, SEALY	GASOLINE	10/15/2013	2	2A	E,Q	Y
		BNSF RAILWAY FACILITY	112950	HWY 36, BELLVILLE	UNKNOWN	2/4/1998	2	2A	E,Q	
		BROOKSHIRE BROTHERS 39	116987	720 S FRONT ST, BELLVILLE	UNKNOWN	9/29/2006	2	6	E,Q	
		SEALY TRUCK STOP	118888	5058 NW I 10 FRONTAGE RD, SEALY	UNKNOWN	7/18/2012	2	2A	E,Q	
		SHELL RETAIL FUEL FACILITY	106368	1809 MEYER ST, SEALY	GASOLINE, DIESEL, WASTE OIL	4/19/1993	5B	2A	E,Q	
BAILEY										
REM/PST										
		WESTERN 66 (THE CARDSTOP)	118202	715 W AMERICAN BLVD, MULESHOE	GASOLINE	12/17/2009	2	6	E,Q	
WQD/WQAS										
		MINSA SOUTHWEST	WQ0003032000	ADJACENT TO US HWY 84, 1.5 MILES SOUTHWEST OF THE CITY OF MULESHOE	NITRATE, PHOSPHORUS	6/5/2002	3A	4,5	E	
BANDERA										
REM/PST										
		PICO 13	118941	607 MAIN ST, BANDERA	OTHER	10/2/2012	2	6	E,Q	
BASTROP										
REM/VC										
		ELGIN BUTLER BRICK PLANT 1	2205	365 FM 696, ELGIN	PAHS	7/18/2008	0B	3	E	
REM/PST										
	*	CITY OF ELGIN ROW GHOST TANKS	119336	115 W 2ND ST, ELGIN	UNKNOWN	4/3/2014	2	6	E,Q	
		SIGNATURE 42	118898	2854 STATE HIGHWAY 71 W, CEDAR CREEK	UNKNOWN	7/26/2012	2	2A	E,Q	
		TIGER TOTE 3	119166	LOOP 150& STATE HWY 71, BASTROP	GASOLINE, DIESEL	7/11/2013	2	6	E,Q	
BAYLOR										
REM/PST										
		ROCK IN 66 SERVICE STATION	95018	211 W CALIFORNIA ST, SEYMOUR	GASOLINE	3/26/1990	1B	1A	E,Q	
		SEYMOUR BUTANE CO	112658	301 E MCLAIN ST, SEYMOUR	GASOLINE, DIESEL	9/29/1997	5B	4	E,Q	
BEE										
REM/CA										
		EL PASO CORP (FORMER COASTAL)	T1904	BEEVILLE	BTEX, HYDROCARBONS	8/14/2003	0	3,4,5A	E,Q	
		VALERO ENERGY CORP (BEE COUNTY SPILL SITE)	F0047	HIGHWAY 181, PETTUS	BTEX, MTBE	9/20/1995	2B	5	E	

TABLE 1
GROUNDWATER CONTAMINATION CASE DESCRIPTION BY COUNTY
TEXAS COMMISSION ON ENVIRONMENTAL QUALITY

COUNTY / DIVISION	NEW CASES	FILE NAME	FILE NUMBER	LOCATION	CONTAMINATION DESCRIPTION	DATE	ENFORCEMENT STATUS		DATA QUALITY	SECTION 5.236
BEE										
REM/PST										
		EASTSIDE TEXACO	116639	501 E HOUSTON ST, BEEVILLE	DIESEL	10/21/2005	1B	1A	E,Q	
		FORMER BECK BROS OILFIELD SERV	117810	1607 S WASHINGTON ST, BEEVILLE	GASOLINE, DIESEL	8/21/2008	2	2A	E,Q	
		MIGHTY O CONVIENIENCE STORE	111478	HWY 181 & SULLIVAN ST SKIDMORE TX 78389, SKIDMORE	UNKNOWN	4/29/1998	5B	2A	E,Q	
		NELCO 3	114072	309 E HOUSTON ST, BEEVILLE	GASOLINE	1/7/1999	5B	2A	E,Q	
		NELCO SINAS EXXON	114074	714 N WASHINGTON ST, BEEVILLE	GASOLINE	1/7/1999	2	2A	E,Q	
		NU WAY OIL FFP 305	113587	108 N 8TH ST, SKIDMORE	GASOLINE	10/27/1998	5B	4	E,Q	
BELL										
REM/SF										
		MINERAL WOOL INSULATION MFG. C	SUP088	SHAW ROAD NEAR HIGHWAY 190 AT THE NORTHWEST CORNER OF THE CITY LIMITS OF ROGERS, TEXAS.	ANTIMONY, ARSENIC, COBALT, LEAD, VANADIUM	7/3/2013	5B	2B	E, Q, V3	
		ROCKWOOL INDUSTRIES INC	SUP033	TAYLOR VALLEY RD., FM 93, BELTON	ANTIMONY, ARSENIC, LEAD	1/24/2003	5B	5	E,Q,V3	
REM/VC										
		COSPER TRACT	1874	HIGHWAY 93 AND TAYLORS VALLEY ROAD, BELTON	VOCS, SVOCS, TPH	9/30/2005	0B	2A	E	
REM/PST										
	*	7-ELEVEN 35806	119467	1208 N ROBERTSON RD, SALADO	GASOLINE	9/16/2014	2	2A	E,Q	
		B N TEMPLE FUELING MAINTENANCE	116140	610 W AVENUE D, TEMPLE	UNKNOWN	9/27/2004	2	6	E,Q	
		FORMER 7 ELEVEN STORE 12446	117126	611 N 10TH ST, KILLEEN	GASOLINE	2/27/2007	2	6	E,Q	
	*	FORMER CHEVROLET DEALER	119379	239 E CLARK ST, BARTLETT	UNKNOWN	5/27/2014	2	2A	E,Q	
	*	PROPOSED WALMART	119502	3000 E RANCIER AVE, KILLEEN	GASOLINE	11/12/2014	2	2A	E,Q	
		QUIX 410	119270	710 INDUSTRIAL BLVD, TEMPLE	GASOLINE	12/2/2013	2	2A	E,Q	
	*	VALERO CORNER STORE 1333	119371	101 S MAIN ST, NOLANVILLE	GASOLINE	5/19/2014	2	2A	E,Q	
BEXAR										
REM/CA										
		AGE REFINING INC	34356	7811 S PRESA, SAN ANTONIO 78223	TPH, BTEX	7/1/1980	3B	2,3,4,5	E,Q,V2	
		ALAMO COMMERICAL PROPERTIES (FORMER STANDARD INDUSTRIES)	31653	8189 NELSON ROAD, SAN ANTONIO 78252	VOCS (DCE, BENZENE, PCE, TOLUENE, DICHLOROBENZENE, CHLOROBENZENE, TCE, VINYL CHLORIDE)	12/31/2009	0A	2A	E,Q	
		ALAMO PARK INC (QUARRY GOLF COURSE)	39300	8270 JONES MALTZBERGER, SAN ANTONIO 78209	CR, PH	10/21/1993	3	5	E	
		BROOKS AIR FORCE BASE	69047	2909 NORTH RD, SAN ANTONIO 78235	VOCS, TCE	12/2/1992	2B	5	EQV23	
		CAMP BULLIS	69062	2202 15TH ST, SAN ANTONIO 78201	TOLUENE, TRICHLORETHANE, 1,2-DCE, ARSENIC, BARIUM, SELENIUM	9/7/1999	3A	3,4,5	Q,E	
		CAMP STANLEY (USA CAMP STANLEY STORAGE ACTIVITY)	69026	25800 RALPH FAIR RD, SAN ANTONIO 78015	HALOGENATED VOCS	8/1/1991	4B	3,4,5	E,Q,V,2	
		CELOTEX CORP	31143	2943 W SOUTHCROSS, SAN ANTONIO	PHENOLS, TOC, HYDROCARBONS	6/18/1987	3B	3	EQV	
		CITGO SAN ANTONIO TERMINAL	33438	4851 EMIL STREET, SAN ANTONIO 78219	MTBE, BENZENE	10/1/2008	0A	4	E,Q	
		CITY PUBLIC SERVICE	31445	9599 GARNER RD, SAN ANTONIO	TPH, PSH	8/2/2005	0A	5	E	
		CITY PUBLIC SERVICE	37555	511 S SALADO, SAN ANTONIO 78207	TPH	11/21/1989	0	5	EQ	
	*	DITTMAR LUMBER SAN ANTONIO	32653	500 SEGUIN ST, SAN ANTONIO 78208	AS	6/10/2014	0	2	E, Q	
		EXXON COMPANY USA	37962	8411 QUINTANA RD, SAN ANTONIO 78211	PETROLEUM HYDROCARBONS, METALS	8/3/1988	2B	2A	EQV123	
		FORT SAM HOUSTON	69005	FORT SAM HOUSTON 78234	BARIUM, LEAD, ARSENIC, MERCURY	2/2/1999	1	4,5	E	
		INDUSTRIAL CHROME	32312	2805 S FLORES STREET, SAN ANTONIO 78204	CHROMIUM	2/1/2009	0A	3,4, 5	E,Q	
		INTERTEK AUTOMOTIVE RESEARCH	69022	5404 BANDERA RD, SAN ANTONIO 78238-1911	HYDROCARBONS, TPH	5/28/2010	0A	5A	E, Q	
		KELLY AIR FORCE BASE	31750	KELLY AFB, SAN ANTONIO 78241	ORGANICS, INORG, PCBS, HYDROCARBONS	7/18/1988	3B	4, 5A, 5B	E.Q.V23	
		LACKLAND AIR FORCE BASE TRAINING AREA	75569	1701 KENLEY AVE, SAN ANTONIO 78236	BENZENE, DICHLOROBENZENE, DIESEL FUEL, TCE, METALS	6/1/1988	3A	5	E,V,Q,3	
		RANDOLPH AIR FORCE BASE	69011	FM 1518, SAN ANTONIO 78148	TCE, BENZENE	5/13/1988	2C	5	VI	
		SOUTHWEST RESEARCH INSTITUTE	69046	6220 CULEBRA RD, SAN ANTONIO 78238-5166	BENZENE	6/9/2009	0A	6	E, Q	
		STAR ENTERPRISE INC	35848	510 PETROLEUM DR, SAN ANTONIO 78219	TPH, BTEX, LEAD, CHROMIUM	10/30/1989	2A	4,5	EQ	
		UNION PACIFIC RAILROAD CO	39851	1201 SHERMAN ST, SAN ANTONIO	BTEX, TPH	10/12/1989	0	5A	E,Q	
		VOPAK TERMINAL GALENA PARK	30566	1500 CLINTON DR, GALENA PARK 77547		12/1/2007	2A	2A	E,Q	
REM/DCRP										
		WATERFORD SQUARE FORMER TODAYS CLEANERS	DC0172	4202 THOUSAND OAKS DR, SAN ANTONIO	CHLORINATED SOLVENTS	12/7/2007	5B	0		

TABLE 1
GROUNDWATER CONTAMINATION CASE DESCRIPTION BY COUNTY
TEXAS COMMISSION ON ENVIRONMENTAL QUALITY

COUNTY / DIVISION	NEW CASES	FILE NAME	FILE NUMBER	LOCATION	CONTAMINATION DESCRIPTION	DATE	ENFORCEMENT STATUS		DATA QUALITY	SECTION 5.236
BEXAR										
REM/SF										
		BANDERA ROAD GROUND WATER PLUM	SUP155	CENTER OF THE PLUME IS LOCATED BETWEEN POSS RD & GRISSOM RD, APPROXIMATELY 590 FEET SW OF BANDERA RD	PCE, TCE, VINYL CHLORIDE, DICHLOROETHANE	6/15/2004	5A	3	E,Q,V2,V3	
		FIRST QUALITY CYLINDERS	SUP046	931 W LAUREL, SAN ANTONIO, TX, SAN ANTONIO	CHROMIUM, HEXAVALENT CHROMIUM, VOCS	9/8/1989	5B	2A	E,Q,V3	
		HARRIS SAND PITS	SUP118	23340 HIGHWAY 16 S, VON ORMY	ARSENIC, CADMIUM, CHROMIUM	8/1/1994	3B	5E	E, Q	
		PIONEER OIL & REFINING COMPANY	SUP019	20280 S PAYNE RD, SOMERSET	BENZENE, ARSENIC, TPH	4/11/1994	5B	5D	E,Q.V3	
		R & H OIL COMPANY	SUP139	403 SOMERSET RD, SAN ANTONIO	ZINC, THALLIUM, 2-METHYL NAPHTHALENE, NAPHTHALENE, LEAD, BTEX , BARIUM, ARSENIC	12/1/2004	4B	2A	E,Q,V3	
REM/VC										
		ALAMEDA THEATER	2534	318 WEST HOUSTON STREET, SAN ANTONIO	CHLORINATED SOLVENTS		0B	1A	E	
		CASTLE HILLS MARKET	1853	2211 NW MILITARY DRIVE, SAN ANTONIO	VOCS, SVOCS, METALS, TPH, CHLORINATED SOLVENTS	8/17/2005	0B	5A	E	
	*	FORMER ZARZAMORA SERVICE CENTER COMPLEX	2686	4719 S ZARZAMORA STREET, SAN ANTONIO	CHLORINATED SOLVENTS, BTEX	7/25/2014	0B	3	E	
		IMI CORNELIUS	2028	702 SAN FERNANDO STREET, SAN ANTONIO	SVOCS, METALS	2/12/2007	0B	2A	E	
		KLN STEEL PRODUCTS COMPANY	2272	4200 N PAN AM EXPRESSWAY, SAN ANTONIO	VOCS, METALS, CHLORINATED SOLVENTS	6/5/2009	0B	4	E	
		MIRASOL HOMES PARCEL B	1119	3940 SAN FERNANDO STREET, SAN ANTONIO	VOCS	2/28/2000	0B	5A	E	
		SLATER WHITE CLEANERS - JOSEPHINE	1437	110 WEST JOSEPHINE, SAN ANTONIO	SVOCS, METALS	2/12/2002	0B	5A	E	
		SOUTHWEST CHROME CORPORATION	1059	9594 SOUTH PRESA STREET, SAN ANTONIO	METALS	10/29/1999	0B	5D	E	
		ST. ANTHONY HOTEL	2495	300 EAST TRAVIS, SAN ANTONIO	VOCS, METALS, CHLORINATED SOLVENTS, TPH	5/30/2012	0B	2A	E	
		TAYLOR TELECOM CENTER	1821	100 TAYLOR STREET, SAN ANTONIO	METALS	5/2/2005	0B	5A	E	
		VESTAL TANK SITE	2257	111 WEST VESTAL PLACE, SAN ANTONIO	SVOCS, METALS, CHLORINATED SOLVENTS, TPH	3/26/2009	0B	4	E	
REM/VCIO										
		FIRST GUARANTY BUILDING	510	1100 NE LOOP 410, SAN ANTONIO	VOCS	8/17/2005		1B	E	
		OLD TEX CLEANERS	509	6534 OLD HIGHWAY 90, SAN ANTONIO	VOCS	8/4/2005		0	E	
	*	R&K TRUCKING FACILITY	927	326 SEGUIN ROAD, SAN ANTONIO	CHLORINATED SOLVENTS	7/18/2014		1B	E	
	*	TAHITIAN APARTMENTS	936	202 BIRCHLEAF DRIVE, SAN ANTONIO	VOCS	9/19/2014		1B	E	
		TRACT 1/TRACT 2 NEW BRAUNFELS AVENUE	283	1829 NORTH NEW BRAUNFELS AVENUE, SAN ANTONIO	VOCS, CHLORINATED SOLVENTS	12/12/2001		1B	E	
		WALGREEN'S - ZARZAMORA	429	2503 SW MILITARY DRIVE, SAN ANTONIO	CHLORINATED SOLVENTS	4/28/2004		0	E	
REM/PST										
		E Z STOP 1	118179	15540 S US HIGHWAY 181, SAN ANTONIO	DIESEL	11/3/2009	2	2A	E,Q	
		FARMERS TRUCK CENTER	93878	13183 IH 10 E, SCHERTZ	DIESEL	11/3/1989	2	2A	E,Q	
		FORMER LUTHER CAFE	119075	1425 N MAIN AVE, SAN ANTONIO	UNKNOWN	3/22/2013	2	2A	E,Q	
		KELLY AFB	100151	SA-ALC EM, SAN ANTONIO	CHEMICAL	9/30/1991	2D	2A	E,Q	
		LUCKY SEVEN FOOD MART	113961	5925 S FLORES ST, SAN ANTONIO	GASOLINE	1/8/1999	2	2A	E,Q	
		PETRO STOPPING CENTER 305	118900	1112 ACKERMAN RD, SAN ANTONIO	UNKNOWN	7/26/2012	2	6	E,Q	
		PICO 10	118940	25284 W IH 10, SAN ANTONIO	UNKNOWN	10/2/2012	2	2A	E,Q	
		QUICK STOP 2	113990	3319 PLEASANTON RD, SAN ANTONIO	GASOLINE	1/5/1999	2	2A	E,Q	
		STAR FOOD MART 2	114333	1318 WEST AVE, SAN ANTONIO	GASOLINE	1/9/1999	2	2A	E,Q	
		TETCO 26	119080	12003 E LOOP 1604 N, UNIVERSAL CITY	GASOLINE, DIESEL	4/1/2013	2	6	E,Q	
		TETCO 309	119066	19849 SOMERSET RD, SOMERSET	GASOLINE	3/5/2013	2	2A	E,Q	
		TIMEWISE FOOD STORE 9901	119099	5815 S IH 35, SAN ANTONIO	UNKNOWN	4/17/2013	2	2A	E,Q	
		VALERO STORE 2469	118193	8108 FREDERICKSBURG RD, SAN ANTONIO	GASOLINE	11/19/2009	2	2A	E,Q	
		WEZ MART 2	118498	930 E FORMOSA BLVD, SAN ANTONIO	GASOLINE	2/23/2011	2	2A	E,Q	
		YTUARTE GULF	107227	19875 SOMERSET RD, SOMERSET	GASOLINE	10/25/1993	2	2A	E,Q	
RMD/SSDAP										
		ASTRO-PLATING	FILED BY SITE NAME	915 ROOSEVELT AVENUE, SAN ANTONIO, TX	CHROMIUM	2/13/2009	5B	3	E, Q, V3	Y
		ELDORADO CHEMICAL CO., INC	FILED BY SITE NAME	14350 LOOKOUT ROAD, LIVE OAK, TX	VOCS	5/16/2011	5A	2A	E, Q, V3	
WPD/MSW										
		NELSON GARDENS LANDFILL (PRE-SUBTITLE D ONLY)	MSW01237	1100 N NELSON ROAD S MEDINA BASE .8 MILE N FM 2536 2 MILES W INTERSTATE HIGHWAY 410	MW-2, 6A, 7A, P-101: VOCS (CIS-1,2-DICHLOROETHYLENE; 1,1-DICHLOROETHYLENE; PCE; TCE; VINYL CHLORIDE); P-101, MW-7, OW-24: NITRATE	3/29/1993	2B	2B	E,Q,V2	

TABLE 1
GROUNDWATER CONTAMINATION CASE DESCRIPTION BY COUNTY
TEXAS COMMISSION ON ENVIRONMENTAL QUALITY

COUNTY / DIVISION	NEW CASES	FILE NAME	FILE NUMBER	LOCATION	CONTAMINATION DESCRIPTION	DATE	ENFORCEMENT STATUS		DATA QUALITY	SECTION 5.236
BEXAR										
WPD/MSW										
		PEARSALL ROAD LANDFILL (PRE-SUBTITLE D ONLY)	MSW00633	5302 PEARSALL ROAD 1 MILE SW OF INTERSECTION OF PEARSALL ROAD AND SW MILITARY DRIVE	MW-5A: VOCS (BENZENE; CB; 1,4-DICHLOROBENZENE); MW-16A: VOCS (1,1-DCA)	3/10/1988	2B	2B	E,Q,V2	
BLANCO										
REM/PST										
		CROWDERS EXXON	106798	201 S US HIGHWAY 281, JOHNSON CITY	GASOLINE	7/9/1993	5B	2A	E,Q	
		PILGRAM BUSHNELL NEWMAN WATER WELLS	105405	1100 S WINTERS FUR ST, JOHNSON CITY	GASOLINE, DIESEL, WASTE OIL	12/22/1992	5B	2A	E,Q	
		SPEEDY STOP 235	119020	509 E MAIN ST, JOHNSON CITY	GASOLINE	1/9/2013	2	6	E,Q	
BOSQUE										
REM/PST										
		LAMPMANS GROCERY	102484	HWY 56, LAKESIDE VILLAGE	GASOLINE	5/5/1992	1B	1A	E,Q	
BOWIE										
REM/CA										
		BJ SERVICES	31245	411 HARTMAN, VICTORIA	BTEX, TPH	5/21/1996	2A	3	E	
	*	DAY & ZIMMERMANN LONE STAR	50400	US HWY 82 W, TEXARKANA 75505	METALS, EXPLOSIVES	8/8/2011	3	3	E, Q	
		LONE STAR ARMY AMMUNITION PLANT	30991	HIGHWAY 82 W, TEXARKANA 75501	TNT, NITRATES, METALS, ACIDS, EXPLOSIVES	2/1/1992	3A	5	EQV	
		RED RIVER ARMY DEPOT	67004	100 JAMES CARLOW DR, TEXARKANA 75507	VOCS	2/24/1994	3A,B	5	E,Q,V2,3	
		TRONOX	31002	155 BUCHANAN RD, TEXARKANA 75501	TPH, BTEX, CREOSOTE	5/17/1989	3	5	E, Q, V	
REM/SF										
		TEXARKANA WOOD PRESERVING CO	SUP038	1001 LUBBOCK ST, TEXARKANA	DIOXINS, PENTACHLOROPHENOL, PAHS	9/29/1990	5A	5	E,Q,V3	
REM/VCIO										
		SOUTHERN STAR CONCRETE	515	2515 WEST 7TH STREET, TEXARKANA	VOCS, SVOCS, METALS	10/21/2005		0	E	
REM/PST										
		AUTO REPAIR FACILITY	118220	314 W FRONT ST, DE KALB	GASOLINE, WASTE OIL, HYDR FLUID	1/19/2010	2	2A	E,Q	
		DJ GAME ROOM	112710	835 E FRONT ST, DE KALB	GASOLINE	10/14/1997	2	2A	E,Q	
		E Z MART 735	118977	257 E NEW BOSTON RD, NASH	GASOLINE	11/20/2012	2	2A	E,Q	
		EZ MART 546	115787	3711 SUMMERHILL RD, TEXARKANA	GASOLINE, DIESEL	9/8/2003	2	2A	E,Q	
		FORMER KWIK PANTRY FFP 5156	119018	2401 NEW BOSTON RD, TEXARKANA	GASOLINE	1/4/2013	2	2A	E,Q	
		GORDENS ECONO MART	94560	5600 SUMMERHILL RD, TEXARKANA	GASOLINE	2/7/1990	5B	2A	E,Q	
		GRAB N GO 2	118166	2305 RICHMOND RD, TEXARKANA	GASOLINE	10/29/2009	2	2A	E,Q	
		HOOKS TRUCK STOP MOTEL RESTAURNT	114322	910 MAIN ST, HOOKS	GASOLINE	1/11/1999	2	2A	E,Q	
		NU WAY OIL FFP 230	92767	4526 W 7TH ST, WAKE VILLAGE	UNKNOWN	3/31/1989	5B	2A	E,Q	
		OTHO CROMER CHEVRON	96657	401 W 7TH ST, TEXARKANA	WASTE OIL	9/6/1990	1B	1A	E,Q	
		POSEY MOBIL HOMES	110644	4924 W 7TH ST, WAKE VILLAGE	UNKNOWN	9/9/1996	1B	1A	E,Q	
		UPRR FORMER ST LOUIS SW RR CO	118317	319 W FRONT ST, TEXARKANA	DIESEL, DIST F OIL	5/24/2010	2	4	E,Q	
WPD/MSW		NEW BOSTON LANDFILL (PRE-SUBTITLE D AND SUBTITLE D)	MSW00576B	1.7 MILES W OF INTERSTATE HWY 30 AND STATE HWY 8 INTERSECTION	MW-4: METALS (SELENIUM); MW-5: VOCS (CIS-1,2-DICHLOROETHYLENE; VINYL CHLORIDE); MW-7, 9: METALS (BARIUM)	12/17/1999	2A	2B	E,Q,V2	
BRAZORIA										
REM/CA										
		ALLWASTE CONTAINER SERVICES INC	30207	1024 A S FRONT ST, ANGLETON 77515	AS, PHENOL, VOCS	6/30/1989	3B	2A,5	E	
		ALVIN YARD	84996	19391 N. HWY 35, ALVIN	TPH, BENZENE	10/2/2003	OA	2A, 3	E	
	*	ANGLETON FACILITY	T3138	3701 CARBTEX RD, ANGLETON 77515	VOCS	2/25/2014	0	3	E, Q	
		ASCEND PERFORMANCE MATERIALS OPERATIONS LLC	30138	FM 2917 APPROX 8 MI S OF HWY 35, ALVIN 77511	AR, CN, PHENOLS, ACRYLONITRILE	12/5/1989	2B,3A	4,5	E,Q,V,2,3	
		DOW CHEMICAL CO	30106	2301 N BRAZOSPORT BLVD, FREEPORT 77541	CHLORINATED HYDROCARBONS, ARSENIC, TCE, VOCS	4/24/1989	3A	5	EQV23	
		GROENDYKE TRANSPORT, INC.	31059	1600 S HWY 288B, ANGLETON 77515	1,1-TCA, 1,1-DCE, 1,2,3-TRICHLOROPROPANE, 1,2-DCA, 1,2-DICHLORPROPANE, BENZENE, CARBON TETRACHLORIDE, CHLOROFORM, CIS-1,2-DCE, METHYLENE CHLORIDE, TET	4/14/2010	0B	1A, 2A	E,Q	

TABLE 1
GROUNDWATER CONTAMINATION CASE DESCRIPTION BY COUNTY
TEXAS COMMISSION ON ENVIRONMENTAL QUALITY

COUNTY	DIVISION	NEW CASES	FILE NAME	FILE NUMBER	LOCATION	CONTAMINATION DESCRIPTION	DATE	ENFORCEMENT STATUS		DATA QUALITY	SECTION 5.236
BRAZORIA											
	REM/CA										
			GULF CHEMICAL AND METALLURGICAL CORP	30952	302 MIDWAY RD, FREEPORT 77541	BTEX, ARSENIC, CADMIUM, CHROMIUM, COBOLT, NICKEL, MOLIBDINUM, VANADIUM	6/28/1994	3A	3	E	
			PHILLIPS PETROLEUM CO (SWEENEY REFINERY)	30048	8189 OLD FM 524, OLD OCEAN 77463	ORGANICS	4/19/1994	3B	5	EQV	
	REM/SF										
			CAMTRACO ENTERPRISES INC	SUP165	18823 AMOCO ST, PEARLAND	TCE, LEAD	1/1/2007	5B	5	E, Q, V3	
			EMCHEM CORPORATION	SUP173	4308 RICE DRIER RD, PEARLAND	XYLENE,VINYL CHLORIDE,NAPHTHALENE,TETRACHLOROETHYLENE,TRICHLOROETHYLENE,TOLUENE, 1,4-DICHLOROBENZENE, 1,2-DICHLOROBENZENE,BENZENE, 1,2-DICHLOROETHENE,	11/12/2003	5B	2A	E, Q	
			GULFCO MARINE MAINTENANCE	SUP116	906 MARLIN LN, FREEPORT	TRICHLOROETHYLENE, METHYLENE CHLORIDE, 1,2-DCE, CIS-1,2-DICHLOROETHENE, TETRACHLOROETHYLENE	1/15/2000	4B	5	E, Q	
			JAMES BARR FACILITY	SUP074	3300 INDUSTRIAL DR, PEARLAND	BARIUM, ARSENIC, LEAD, PENTACHLOROPHENOL	10/20/2004	5B	5	E, Q	
	REM/VC										
			7.166 ACRE STAUFFER CHANNEL TRACT	2292	800 EAST BRAZOS STREET, FREEPORT	VOCS, CHLORINATED SOLVENTS	12/17/2009	0B	6	E	
			ANGLETON SITE	2273	1508 EAST CEDAR STREET, ANGLETON	VOCS, SVOCS, METALS, CHLORINATED SOLVENTS	9/17/2009	0B	2A	E	
			BENCHMARK ELECTRONICS	1972	807 BRAZOS PARK DRIVE, CLUTE	VOCS	9/11/2006	0B	5A	E	
			DAVIS LYNCH	2279	2005 GARDEN ROAD, PEARLAND	VOCS, TPH	8/10/2009	0B	3	E	
			DOW CHEMICAL OYSTER CREEK	675	1/2 MILE WEST OF SH 523, OYSTER CREEK	VOCS, SVOCS, METALS, PESTICIDES, TPH, PCBS	12/27/1997	0B	5D	E	
			FEDERAL SIGNAL CORPORATION	2293	1616 NORTH MAIN STREET, PEARLAND	SVOCS, METALS	12/29/2009	0B	4	E	
			FORCE ROAD OIL & VACUUM TRUCK COMPANY SITE	2268	1722 COUNTY ROAD 573, ARCOLA	VOCS	6/3/2009	0B	4	E	
			JET $1.49 CLEANERS	1863	3670 FM 528 RD, FRIENDSWOOD	SVOCS, METALS, TPH	9/7/2005	0B	5A	E	
			MIKEN SPECIALTIES SCAFFOLD YARD SALE	2500	427 COMMERCE STREET, FREEPORT	VOCS,CHLORINATED SOLVENTS, TPH	4/30/2012	0B	3	E	
			SWEENEY REFINERY - NORTH TANK FARM	1311	HIGHWAY 35 AND FM 524, OLD OCEAN	VOCS, METALS, TPH	5/2/2001	0B	5A	E	
			TEXAS INDUSTRIAL PAINTING COMPANY (TIPCO)	1078	211 COMMERCE STREET, FREEPORT	VOCS	12/17/1999	0B	5	E	
	REM/VCIO										
			ALVIN TOWNE PLAZA SHOPPING CENTER	467	118 EAST HOUSE STREET, ALVIN	VOCS, TPH	1/20/2005		1B	E	
			DIXIE CLEANERS AND LAUNDRY	299	700 DIXIE DRIVE, CLUTE	VOCS	5/29/2002		0	E	
			KEY ENERGY FISHING & RENTAL SERVICES	747	19391 NORTH HIGHWAY 35, ALVIN	VOCS, SVOCS, CHLORINATED SOLVENTS, TPH	4/23/2010		1B	E	
	REM/PST										
			ALVIN FAST LUBE MOBIL	115569	260 E HIGHWAY 6, ALVIN	UNKNOWN	11/8/2002	2	2A	E,Q	
			ALVIN FOOD MART 2	112144	8332 S HIGHWAY 35, ALVIN	GASOLINE	3/3/1997	2	2A	E,Q	
			BUFFALO CREEK GROCERY	118809	1340 HIGHWAY 332 W, LAKE JACKSON	GASOLINE	5/8/2012	1B	1A	E,Q	
			BUMPER TO BUMPER AUTO DETAILING	114620	210 E BRAZOS AVE, WEST COLUMBIA	GASOLINE, WASTE OIL	6/3/1999	2	2A	E,Q	
		*	CHOCOLATE BAYOU PLANT	119333	2 MI S OF INTX OF FM 2917 AND FM 2004, ALVIN	DIESEL	4/2/2014	2	6	E,Q	
			ENVIRONMENTAL IMPACT	118321	N GORDON WILLIS ST, ALVIN	GASOLINE	5/25/2010	5B	2A	E,Q	
			EZ MART 262	115786	225 N COLUMBIA DR, WEST COLUMBIA	UNKNOWN	9/8/2003	2	2A	E,Q	
			FORMER AUTO PARTS STORE	114619	BRAZOS AVE, WEST COLUMBIA	GASOLINE, WASTE OIL	6/3/1999	2	2A	E,Q	
			FORMER THOMAS TEXACO STATION	94802	101 S VELASCO ST, ANGLETON	GASOLINE	3/8/1990	5B	2A	E,Q	
			GENES PEARLAND EXXON	118877	2401 S MAIN ST, PEARLAND	UNKNOWN	7/12/2012	2	2A	E,Q	
			MAGNESS CO INC	96065	227 S FRONT ST, ANGLETON	GASOLINE, DIESEL	7/5/1990	5B	2A	E,Q	
			ROSHARON SUPERETTE	117826	4230 E FM 1462 RD, ROSHARON	GASOLINE	8/27/2008	2	6	E,Q	
			V Q FOOD MART	113285	302 S GORDON ST, ALVIN	GASOLINE	6/19/1998	5B	2A	E,Q	
			W H PIERCE JR	99910	300 E 2ND ST, FREEPORT	DIESEL	8/20/1991	2	2A	E,Q	
		*	WAG A BAG 2	119459	95 OAK DR, LAKE JACKSON	GASOLINE	9/4/2014	1B	1A	E,Q	Y
	RMD/RML										
			ISO-TEX	RW-1937	511 COUNTY ROAD 129 FRIENDSWOOD TX 77546	TRITIUM (H-3), URANIUM		2B	2B	V	

TABLE 1
GROUNDWATER CONTAMINATION CASE DESCRIPTION BY COUNTY
TEXAS COMMISSION ON ENVIRONMENTAL QUALITY

COUNTY	DIVISION	NEW CASES	FILE NAME	FILE NUMBER	LOCATION	CONTAMINATION DESCRIPTION	DATE	ENFORCEMENT STATUS		DATA QUALITY	SECTION 5.236
BRAZORIA											
	RMD/SSDAP										
			AMERICAN RICE GROWERS	FILED BY SITE NAME	4401 RICE DRYER RD., PEARLAND, TEXAS 77581	BENZO(A)ANTHRACENE, BENZO(A)PYRENE, BENZO(B)FLUORANTHENE, HEXOCHLOROBENZENE	6/1/2006	5B	2B	E, Q, V3	
	WPD/MSW										
			PEARLAND-MANVEL LANDFILL (PRE-SUBTITLE D ONLY)	MSW0NONE	4.5 MI SW OF PEARLAND, ON BEDYNEK RD BETWEEN AMERICAN CANAL AND COUNTY RD 100 (BAHLER RD)	ACT 6C IN 2014; DROP FROM 2015 REPORT.	12/31/2004	2B	6C		
BRAZOS											
	REM/DCRP										
			BRIARCREST CLEANERS / PARK PLACE PLAZA	DC0038	2501 SOUTH TEXAS AVE, COLLEGE STATION	CHLORINATED SOLVENTS	8/26/2005	5B	4	E	
			VILLA MARIA CLEANERS	DC0224	710 E VILLA MARIA RD, BRYAN	CHLORINATED SOLVENTS	6/15/2011	5B	0		
	REM/VC										
			CITGO PETROLEUM CORPORATION - BRYAN	643	1714 FINFEATHER ROAD, BRYAN	VOCS,CHLORINATED SOLVENTS, TPH	10/24/1997	0B	5A	E	
			HOWELL TRACT	778	200 - 218 SOUTH MAIN STREET, BRYAN	VOCS, TPH	5/28/1998	0B	2A	E	
			UNIVERSITY PARK I SHOPPING CENTER	1737	615 UNIVERSITY DRIVE EAST, COLLEGE STATION	HYDROCARBONS	9/8/2004	0B	4	E	
	REM/VCIO										
			CHICKEN EXPRESS RESTAURANT	900	401 S TEXAS AVENUE, BRYAN	VOCS, SVOCS, CHLORINATED SOLVENTS, TPH	11/8/2013		1B	E	
			SEVEN SEVENTEEN STUDENT HOUSING	874	717 UNIVERSITY DRIVE, COLLEGE STATION	VOCS	6/6/2013		6	E	
			VACANT UNDEVELOPED TRACT	908	1930 N MAIN ST, PEARLAND	VOCS, SVOCS, METALS, PCBS	12/9/2013		6	E	
			WOLF PEN PLAZA	313	1917 SOUTH TEXAS AVENUE, COLLEGE STATION	VOCS	7/24/2002		1B	E	
	REM/PST										
			BROACH STATION 110	98523	1615 N TEXAS AVE, BRYAN	GASOLINE	4/5/1991	5B	4	E,Q	
			BROOKSHIRE BROTHERS 501	117079	801 N TEXAS AVE, BRYAN	GASOLINE	1/5/2007	2	2A	E,Q	
		*	EXPRESS MART 103	119480	3998 TEXAS AVE S, COLLEGE STATION	GASOLINE	10/9/2014	1B	1A	E,Q	
			EXPRESS PONZIO FOOD MART	116209	1100 SAN JACINTO LN, BRYAN	GASOLINE	10/22/2004	2	2A	E,Q	
			FORMER DIAMOND SHAMROCK 546	115254	3129 TEXAS AVE S, COLLEGE STATION	GASOLINE	10/12/2001	1B	1A	E,Q	
			SEVTEX	119142	2200 LONGMIRE DR, COLLEGE STATION	UNKNOWN	6/10/2013	2	6	E,Q	
		*	VACANT LOT	119523	2902 HWY 21 EAST, BRYAN	GASOLINE	12/16/2014	1B	1A	E,Q	
	WPD/MSW										
			ROCK PRAIRIE ROAD LANDFILL (PRE-SUBTITLE D AND SUBTITLE D)	MSW01444C	2.75 MILES SE HIGHWAY 6 AND LOOP 507 INTERSECTION ADJACENT TO NW SIDE BY GREENS PRAIRIE ROAD	MW-13: METALS (BERYLLIUM, CADMIUM, COBALT); MW-4, 7, 8R, 10: VOCS (1,1-DCA; CIS-1,2-DICHLOROETHYLENE)	12/31/2004	2B	2B	E,Q,V2	
BROOKS											
	REM/PST										
		*	MAINTENANCE YARD BROOKS ISD	119341	700 W ADAMS ST, FALFURRIAS	GASOLINE, DIESEL	4/9/2014	2	2A	E,Q	
			PIZZA HUT	119147	915 S SAINT MARYS ST, FALFURRIAS	GASOLINE	6/14/2013	2	2A	E,Q	
			STRIPES 2180	117140	500 E RICE ST, FALFURRIAS	DIESEL	3/9/2007	2	2A	E,Q	
BROWN											
	REM/CA										
		*	3M BROWNWOOD	30536	BRADY HWY US HWY 377, BROWNWOOD 76801	CHROMIUM, VOCS	10/16/2009	3	5	E, Q	
			SUPERIOR CABLE	31532	2900 MORRIS SHEPPARD DR, BROWNWOOD 76801	PCE, TCE, DCE, TCA, DCA	5/1/1991	2A	2A,3,4,5	E	
	REM/PST										
			COMMERCE SQUARE SHOPPING CTR	118890	509 W COMMERCE ST, BROWNWOOD	UNKNOWN	7/20/2012	2	6	E,Q	
			ELLIS TEXACO	115853	1021 N FISK AVE, BROWNWOOD	GASOLINE, DIESEL	1/16/2004	2	2A	E,Q	
			TAYLOR PETROLEUM 72	116483	528 W COMMERCE ST, BROWNWOOD	GASOLINE	5/20/2005	2	2A	E,Q	
	WPD/MSW										
			REGIONAL LANDFILL OF BROWNWOOD (PRE-SUBTITLE D AND SUBTITLE D)	MSW01562A	2 MILES S OF BROWNWOOD 1.5 MILES S OF INDIAN CREEK ROAD & FM 45 INTERSECTION	MW-3S: VOCS (BENZENE; 1,4-DICHLOROBENZENE; VINYL CHLORIDE)	6/18/2009	2B	2B	E,Q,V2	
BURLESON											
	REM/CA										
			BURLINGTON NORTHERN & SANTA FE RAILROAD	30065	HIGHWAY 36 N AVE E, SOMERVILLE 77879	CREOSOTE, PENTACHLOROPHENOL	11/5/1987	3A	5	E,Q,V,2	
			ABANDONED GAS STATION	111449	800 BLK AVE B, SOMERVILLE	GASOLINE	8/13/1996	1B	1A	E,Q	
			BROOKSHIRE BROTHERS 44	117107	455 STATE HIGHWAY 36 N, CALDWELL	UNKNOWN	2/14/2007	2	6	E,Q	

TABLE 1
GROUNDWATER CONTAMINATION CASE DESCRIPTION BY COUNTY
TEXAS COMMISSION ON ENVIRONMENTAL QUALITY

COUNTY	DIVISION	NEW CASES	FILE NAME	FILE NUMBER	LOCATION	CONTAMINATION DESCRIPTION	DATE	ENFORCEMENT STATUS		DATA QUALITY	SECTION 5.236
BURLESON											
	REM/CA										
			HORNETS NEST	118449	910 STATE HIGHWAY 21 E, CALDWELL	GASOLINE	12/10/2010	2	2A	E,Q	
			SABLATURA GROCREY	112975	HWY 36, CALDWELL	GASOLINE	2/13/1998	5B	2A	E,Q	
		*	SUNMART 381	119359	500 N GREEN ST, CALDWELL	GASOLINE	5/8/2014	1B	1A	E,Q	
BURNET											
	REM/PST										
			HILL COUNTRY FOOD MART	116266	302 N WATER ST, BURNET	UNKNOWN	11/16/2004	2	2A	E,Q	
			LAKESIDE GROCERY (FMR CONOCO)	93576	18611 E STATE HIGHWAY 29, BUCHANAN DAM	GASOLINE	9/13/1989	5B	2A	E,Q	
	RMD/SSDAP										
			MAIN STREET GROUND WATER PLUME (FMR. BURNET GROUND	FILED BY SITE NAME	1850 CR 340, BURNET,TX	PCE	11/2/2012	5A	2A	E, Q, V3	
CALDWELL											
	REM/VC										
			ALEXANDER TANK COMPANY SITE	2615	2400 EAST PIERCE STREET, LULING	VOCS, SVOCS, METALS, TPH, BTEX, PAHS	10/3/2013	0B	1B	E	
	REM/PST										
			FAST STOP STORE 3	118572	930 S COLORADO ST, LOCKHART	GASOLINE	5/31/2011	2	6	E,Q	
CALHOUN											
	REM/CA										
			ALCOA ALUMINA & CHEMICALS LLC	30035	1472 FM 1593 S, POINT COMFORT 77978	MERCURY	5/13/1989	2A	2, 3,4,5	EQV2	
			BP CHEMICALS	32164	13050 STATE HIGHWAY 185 N, PORT LAVACA 77979	CYANIDE, COBALT	9/1/2004	3	4, 5	E	
			FORMOSA PLASTICS CORPORATION TEXAS	31945	101 FORMOSA DR, POINT COMFORT 77978	EHTYLENE DICHLORIDE	12/8/1989	4A	3, 4, 5A	EQV	
			UNION CARBIDE CORP	30129	7501 STATE HIGHWAY 185 N, SEADRIFT 77983	ORGANICS, CHLORINATED SOLVENTS	3/28/1988	3B	5	EQ	
	REM/SF										
			ALCOA - LAVACA BAY	SUP095	1472 FM 1593 S, POINT COMFORT	MERCURY, POLYAROMATIC HYDROCARBONS (PAH)	11/9/1999	4B	5E	E,Q	
	REM/PST										
		*	7-ELEVEN STORE 36505	119466	1800 STATE HIGHWAY 35 S, PORT LAVACA	GASOLINE	9/16/2014	2	2A	E,Q	
			BROADWAY FISH MARKET	115360	912 BROADWAY ST, PORT LAVACA	UNKNOWN	1/11/2002	5B	2A	E,Q	
			DUMAS USED CARS	118137	469 BROADWAY ST, PORT LAVACA	GASOLINE	9/10/2009	5B	2A	E,Q	
CALLAHAN											
	REM/PST										
			B B COUNTRY STORE	118345	508 W 4TH ST, BAIRD	GASOLINE	6/28/2010	2	6	E,Q	
CAMERON											
	REM/CA										
			EAGLE COACH CORP	33877	2045 LES MAULDIN BLVD, BROWNSVILLE 78523	TPH	12/26/2000	0	2, 3	EV	
			MERCEDES BANK GRAIN ELEVATOR	T2006	LA FERIA	BTEX	4/1/2005	0A	6	E	
			TRANSMONTAIGNE TERMINALING	85478	8700 STATE HIGHWAY 48, BROWNSVILLE 78520	BTEX, TPH	11/13/1997	0A	5	E	
			ZIMCO MARINE	T2376	400 WASHINGTON STREET, PORT ISABEL 78578	VOLATILE ORGANICS, METALS	5/29/2009	1B	2A	E,Q	
	REM/DCRP										
			FORMER MODEL INDUSTRIAL CLEANER	DC0087	314 WEST ELIZABETH STREET, BROWNSVILLE	CHLORINATED SOLVENTS	12/28/2006	5B	2A	E	
	REM/VC										
		*	FORMER AERIAL PESTICIDE APPLICATOR FACILITY	2679	0.6 MI SOUTH OF HIGHWAY 100 ON FM 1847, LOS FRESNOS	TOXAPHENE	6/9/2014	0B	2A	E	
			PORT OF HARLINGEN, TRACT 1 FACILITY	2416	24581 PORT ROAD & FM 106, HARLINGEN	PESTICIDES	7/15/2011	0B	3	E	
			VALLEY METALS RECYCLING COMPANY	1642	HIGHWAY 106 1/2 MILE EAST OF FM 595, HARLINGEN	VOCS, METALS, TPH	10/15/2003	0B	5D	E	
			VALLEY SOLVENT COMPANY, INC.	492	2 1/2 MILES WESTON HIGHWAY 107, COMBES	CHLORINATED SOLVENTS	3/24/1997	0B	5A	E	
	REM/VCIO										
			BURGER KING RESTAURANT	886	601 S SAM HOUSTON BLVD, SAN BENITO	VOCS, TPH	8/12/2013		6	E	
	REM/PST										
			DANS QUICK STOP	117209	7878 BOCA CHICA BLVD, BROWNSVILLE	GASOLINE	5/4/2007	2	2A	E,Q	
		*	DONALD FERGUSON	119318	5905 E 14TH ST, BROWNSVILLE	GASOLINE	3/4/2014	2	6	E,Q	
			FORMER CERTIFIED WELDING	100510	701 S BUSINESS 77, SAN BENITO	GASOLINE	10/21/1991	2	2A	E,Q	

TABLE 1
GROUNDWATER CONTAMINATION CASE DESCRIPTION BY COUNTY
TEXAS COMMISSION ON ENVIRONMENTAL QUALITY

COUNTY	DIVISION	NEW CASES	FILE NAME	FILE NUMBER	LOCATION	CONTAMINATION DESCRIPTION	DATE	ENFORCEMENT STATUS		DATA QUALITY	SECTION 5.236
CAMERON											
	REM/PST										
			FORMER GUARANTY FEDERAL BANK	109150	110 W HARRISON, HARLINGEN	GASOLINE	5/26/1995	5B	2A	E,Q	
			FORMER RAINBO BAKERY	118617	1600 W HARRISON AVE, HARLINGEN	UNKNOWN	8/11/2011	2	6	E,Q	
			OLD C ITY WAREHOUSE	118936	1006 S COMMERCE ST, HARLINGEN	GASOLINE	9/26/2012	2	2A	E,Q	
			ROYS GROCERY	96922	1/4 MILE WEST FROM THE INTERSECTION OF MILITARY HIGHWAY 281 & FM 509 OFF MILITARY HY, LOS INDIOS, TX, LOS INDIOS	GASOLINE	10/11/1990	2	2A	E,Q	
			STRIPES 7085	119111	1250 FM 802, BROWNSVILLE	GASOLINE, DIESEL	5/3/2013	2	6	E,Q	
			SUPER CREAM RESTRAUANT	119288	1014 FM 802, BROWNSVILLE	GASOLINE	12/19/2013	1B	1A	E,Q	
			WAGON WHEEL JUNCTION FFP 651	111241	301 E COLORADO ST, RIO HONDO	GASOLINE	6/20/1996	2	2A	E,Q	
	WPD/MSW										
			CITY OF BROWNSVILLE LANDFILL (PRE-SUBTITLE D AND SUBTITLE D)	MSW01273A	1.3 MI NE SH 4 & FM 511 2 MI NE AIRPORT .8 MI S WAREHOUSE RD	MW-24S: VOCS (CIS-1,2-DICHLOROETHYLENE)	2/10/2011	2B	2B	E,Q,V2	
	WQD/WQAS										
			CITY OF HARLINGEN PLANT NO. 2	WQ0010490003	APPROX 0.25 MI S OF INTX OF E HARRISON AVE FM 106 AND 54TH ST AND 2.5 MI E OF INTX OF 15TH ST & E HA	NITRATE, FECAL COLIFORM	7/8/2010	3A	3	E,Q, V2	
CAMP											
	REM/PST										
			FORMER EAST TEXAS ELECTRIC	114770	419 S GREER BLVD, PITTSBURG	GASOLINE, DIESEL, WASTE OIL	9/17/1999	5B	6	E,Q	
			PARKER FURNITURE	115625	COMPRESS ST, PITTSBURG	UNKNOWN	1/28/2003	1B	1A	E,Q	
CARSON											
	REM/CA										
			PANTEX PLANT (USDOE)	30459	955 FM 2373, PANHANDLE 79068	ORGANICS, METALS, EXPLOSIVES, BENZENE	7/1/1991	5A, 3D, 2B&D, 1B	4,5A	E,Q,V1,2,3	
	REM/VC										
			BURNETT TANK FARM	1803	STATE HIGHWAY 207 AND COUNTY ROAD 30, BORGER	NITRATE, AMMONIA	5/9/2005	0B	5A	E	
	REM/PST										
			PANHANDLE BUTANE OIL CO INC	96161	212 ELSIE, PANHANDLE	GASOLINE	7/17/1990	5B	2A	E,Q	
CASS											
	REM/CA										
			CASS COUNTY TREATING CO	32765	304 HALL ST, LINDEN 75563	PENTACHLOROPHENOL	11/25/1986	3B	6	EQV23	
	REM/SF										
			AVINGER DEVELOPMENT COMPANY -	SUP047	INTERSECTION SH 155 & SH 49, AVINGER	ARSENIC, CHROMIUM	7/5/2007	5B	2B	E, Q, V3	
			CASS COUNTY TREATING COMPANY	SUP090	304 HALL ST, LINDEN, TX, LINDEN	PCP, NAPHTHALENE, LEAD, MERCURY, CADMUIM, ARSENIC, CHROMIUM	5/18/1988	5B	2A	E, Q, V3	
	REM/PST										
			BERRYS K ZES GROCERY 1	114096	HWY 59, LINDEN	GASOLINE	1/6/1999	5B	2A	E,Q	
			E Z MART 67	118623	1106 N LOUISE ST, ATLANTA	GASOLINE	8/15/2011	2	2A	E,Q	
			FOOD FAST 81	118368	309 US HIGHWAY 59 S, QUEEN CITY	GASOLINE	7/20/2010	2	2A	E,Q	
			FORMER EZ MART 60	118472	GENERAL DELIVERY, LINDEN	GASOLINE	1/14/2011	2	2A	E,Q	
			PETTWAYS CEDAR STATION	105613	HWY 49, GRAY	GASOLINE, DIESEL	1/27/1993	2	2A	E,Q	
			WHITES GROCERY	93999	TX HWY 77 & LA HWY 1 ATLANTA TX 75551, ATLANTA	GASOLINE	12/4/1989	5B	6	E,Q	
CASTRO											
	REM/PST										
			CASTRO OIL GAS INC	99894	500 E BEDFORD ST, DIMMITT	GASOLINE	9/25/1991	5B	4	E,Q	
	WQD/WQAS										
			CITY OF DIMMITT	WQ0010080001	4/10 OF A MILE NORTH AND ONE MILE EAST OF THE INTERSECTION OF U.S. HIGHWAY 385 AND STATE HIGHWAY 86,	NITRATE	10/25/2005	2C	2	E,Q	
			DIMMITT ETHANOL, L.P.	WQ0001410000	3/10 OF A MILE NORTH AND 4/10 OF A MILE EAST OF THE INTERSECTION OF U.S. HIGHWAY 385 AND STATE HIGHW	NITRATE	8/16/2005	3A	0	E,Q,V2	

TABLE 1
GROUNDWATER CONTAMINATION CASE DESCRIPTION BY COUNTY
TEXAS COMMISSION ON ENVIRONMENTAL QUALITY

COUNTY / DIVISION	NEW CASES	FILE NAME	FILE NUMBER	LOCATION	CONTAMINATION DESCRIPTION	DATE	ENFORCEMENT STATUS		DATA QUALITY	SECTION 5.236
CHAMBERS										
REM/CA										
		ENTERPRISE P-63 ROW MILEPOST 16.71, IH 10 PIPELINE RELEASE SITE	T2944	INTERSTATE 10 AND TRINITY RIVER, WALLISVILLE 77597	PETROLUEM HYDROCARBONS	6/1/2011	0A	2	E, Q, V	
		D JS COUNTRY STORE	116695	7317 HWY 61, HANKAMER	UNKNOWN	12/15/2005	2	6	E,Q	
		LITTLE NUGGET	118371	12731 FM 1409, OLD RIVER WINFREE	GASOLINE	7/20/2010	2	4	E,Q	
CHEROKEE										
REM/CA										
		CITGO WACO TERMINAL	31960	1600 S. LOOP, WACO	BTEX, DIESEL	1/9/1995	0A	4, 5A	E	
		WELLS FARGO BANK PROPERTY	T1573	400 E COMMERCE ST, JACKSONVILLE 75766	VOCS, BTEX	1/17/2001	0A	2,3,4,5	EQV2	
REM/VC										
		SNOKE SPECIAL PRODUCTS	853	HIGHWAY 69 NORTH, JACKSONVILLE	VOCS, METALS, TPH	10/27/1998	0B	5D	E	
REM/PST										
		BROOKSHIRE BROTHERS 17	117168	210 E CHEROKEE ST, JACKSONVILLE	UNKNOWN	3/21/2007	2	2A	E,Q	
		CORNER MARKET 102	113973	202 N JACKSON ST, JACKSONVILLE	GASOLINE	1/6/1999	5B	2A	E,Q	
		DANDY DOUBLE 2	117492	244 RUSK ST, WELLS	GASOLINE	11/14/2007	2	6	E,Q	
		GLASS TEXACO STATION	92225	401 S BOLTON ST, JACKSONVILLE	GASOLINE	10/25/1988	5B	2A	E,Q	
		KEY FOOD 4	116199	711 N DICKINSON DR, RUSK	UNKNOWN	10/22/2004	2	2A	E,Q	
CHILDRESS										
REM/CA										
		TEXAS DEPT OF TRANSPORTATION (CHILDRESS MAINTENANCE FACILITY	F0482	1711 AVENUE B SW, CHILDRESS 79201	CHLOROFORM	10/9/1999	0A	2	EQ	
REM/VC										
		BURLINGTON NORTHERN RAILROAD - CHILDRESS	417	100 12TH STREET NW, CHILDRESS	CHLORINATED SOLVENTS	12/13/1996	0B	5A	E	
REM/PST										
		BRIDGES CHEVRON	113452	110 AVENUE F NW, CHILDRESS	GASOLINE, DIESEL	9/21/1998	5B	2A	E,Q	
		JOE TARRANT OIL CO 62	97222	701 AVENUE F NE, CHILDRESS	GASOLINE, DIESEL	11/13/1990	5B	2A	E,Q	
		KWIK PANTRY FFP 351	108723	HWY 287 @ HWY 62, CHILDRESS	GASOLINE	11/15/1994	5B	2A	E,Q	
		TAYLOR FOOD MART 31	110920	400 AVENUE F NE, CHILDRESS	UNKNOWN	5/2/1996	5B	2A	E,Q	
		TEXACO STATION	111306	608 AVENUE F NW, CHILDRESS	UNKNOWN	7/9/1996	5B	6	E,Q	
CLAY										
REM/CA										
		HENRIETTA RELEASE AREA 2 (MAGELLAN MIDSTREAM PARTNERS)	T2978	BROWN ROAD AND HIGHWAY 287/82, HENRIETTA	BTEX, TPH	5/22/2012	2C	3	E,Q	
REM/PST										
		ALLSUPS 174	112932	301 E OMEGA ST, HENRIETTA	GASOLINE	1/28/1998	5B	2A	E,Q	
		GEORGE WALKER OIL	113486	HWY 287 & FM 1288, BELLEVUE	GASOLINE	9/29/1998	5B	6	E,Q	
		REED OIL CO	113893	705 MAIN ST, BYERS	GASOLINE	1/4/1999	5B	2A	E,Q	
		WAGON MASTER TRUCK STOP	96382	505 US HIGHWAY 287, BELLEVUE	GASOLINE, DIESEL	8/8/1990	5B	2A	E,Q	
COCHRAN										
ENF										
		CITY OF MORTON	WQ0010226001	1 MI NE OF INTERSECTION OF SH 114 AND FM 1780	NITRATES (NO3)	4/30/2003	3B	0	E,Q	
REM/PST										
		FORMER GASOLINE STATION	109426	102 N MAIN ST, MORTON	GASOLINE	5/2/1995	5B	2A	E,Q	
WQD/WQAS										
		CITY OF MORTON	WQ0010226001	1 MILE NORTHEAST OF STATE HIGHWAY 214 AND FARM-TO-MARKET ROAD 1780, NORTHEAST OF THE CITY OF MORTON	NITRATE	10/13/2005	3A,B	4,5	E,Q	
COLLIN										
REM/CA										
	*	EXIDE FRISCO BATTERY RECYCLING PLANT	30516	7471 5TH ST, FRISCO 75034	METALS	9/2/2014	3	1	E, Q, V	
		MCKINNEY METALS (SCRAP METAL YARD)	F0074	341 E VIRGINIA ST, MCKINNEY 75069	TPH, VOCS	2/11/1998	3B	2	E	
REM/DCRP										
	*	PREMIER DRY CLEAN EXPRESS	DC0256	601 W PARKER RD STE 112, PLANO, TX	CHLORINATED SOLVENTS	11/19/2014	5B	0		
REM/VC										
	*	BC STATION PROPERTY	2653	NEC OF RENNER ROAD AND NORTH CENTRAL EXPRESSWAY, RICHARDSON	CHLORINATED SOLVENTS	3/7/2014	0B	6	E	
		BENT TREE SHOPPING CENTER	747	17610 MIDWAY ROAD, DALLAS	CHLORINATED SOLVENTS	4/7/1998	0B	5A	E	
		EXIDE TECHNOLOGIES J PARCEL	2541	N OF DALLAS NORTH TOLLWAY & S OF HICKORY ST, FRISCO	VOCS, CHLORINATED SOLVENTS		0B	3	E	
		HUTSON INDUSTRIES, INC.	944	100 HUTSON DRIVE, FRISCO	VOCS	3/11/1999	0B	5E	E	

TABLE 1
GROUNDWATER CONTAMINATION CASE DESCRIPTION BY COUNTY
TEXAS COMMISSION ON ENVIRONMENTAL QUALITY

COUNTY / DIVISION	NEW CASES	FILE NAME	FILE NUMBER	LOCATION	CONTAMINATION DESCRIPTION	DATE	ENFORCEMENT STATUS		DATA QUALITY	SECTION 5.236
COLLIN										
REM/VC										
		PRAIRIE CREEK VILLAGE SHOPPING CENTER	2606	2963 WEST 15TH STREET, PLANO	VOCS, CHLORINATED SOLVENTS	8/27/2013	0B	2A	E	
	*	PRESTON TRAIL COMMUNITY CHURCH	2657	10501 MAIN STREET, FRISCO	METALS	3/21/2014	0B	2A	E	
		TENTH STREET INDUSTRIES	1601	901 10TH STREET, PLANO	LEAD	6/13/2003	0B	3	E	
		WATTLEY PARK PROPERTY	1258	1/4 MILE SOUTH OF US 380, MCKINLEY	SOLVENTS	9/14/2000	0B	5A	E	
REM/PST										
	*	7 ELEVEN STORE 36416	119490	3301 K AVE, PLANO	DIESEL	10/28/2014	1B	1A	E,Q	
		FORMER LL GROCERY GARAGE	91130	116 E AUDIE MURPHY PKWY, FARMERSVILLE	UNKNOWN	10/20/1986	1B	1A	E,Q	
		LOVES COUNTRY STORE 209	118894	1701 US HIGHWAY 75, ANNA	UNKNOWN	7/25/2012	2	2A	E,Q	
		NTTA MAINTENANCE FACILITY	117965	1080 OHIO DR, PLANO	GASOLINE	2/2/2009	2	6	E,Q	
		PDQ QUICK TRACK	118801	2312 STATE HIGHWAY 121, MELISSA	GASOLINE	4/26/2012	2	2A	E,Q	
WPD/MSW										
		NORTH TEXAS MUNICIPAL WATER DISTRICT LANDFILL (PRE-SUBTITLE D ONLY)	MSW00044A	1 MILE S OF FM 544 BETWEEN HOOPER ROAD AND MAXWELL CREEK ROAD/ DEWITT ROAD	MW-4, 11, 12: VOCS (BENZENE; CHLOROBENZENE; 1,4-DICHLOROBENZENE; CIS-1,2-DICHLOROETHYLENE)	12/31/2004	2B	2B	E,Q,V2	
		NORTH TEXAS MUNICPAL WATER DISTRICT LANDFILL (PRE-SUBTITLE D AND SUBTITLE D)	MSW00568A	500 OLD MILL RD MCKINNEY TX 75069	MW-18: VOCS (BENZENE); MW-11Q: VOCS (CIS-1,2-DICHLOROETHYLENE); MW-10Q: VOCS (CIS-1,2-DICHLOROETHYLENE)	10/11/2012	2B	2B	E,Q,V2	
COLLINGSWORTH										
REM/CA										
		TXDOT (WELLINGTON MAINTENANCE FACILITY)	F0430	WELLINGTON	TPH	12/5/2002	3B	3,4	EQV2	
REM/PST										
		HOLTON OIL CO	103223	1101 8TH ST, WELLINGTON	GASOLINE	7/12/1992	5B	2A	E,Q	
		LUCKY CORNER	112917	1500 HOUSTON, WELLINGTON	GASOLINE	1/26/1998	5B	4	E,Q	
COLORADO										
REM/PST										
		SHAMROCK SERVICE CENTER	97597	HWY 71 & R 10, COLUMBUS	GASOLINE	12/27/1990	5B	2A	E,Q	
WPD/MSW										
		ALTAIR DISPOSAL SERVICES LLC LANDFILL (PRE-SUBTITLE D AND SUBTITLE D)	MSW00203A	2 MILES N OF ALTAIR ON W SIDE OF STATE HIGHWAY 71	MW-17, 18, SW-2-I: METALS (BARIUM, ZINC)	12/31/2005	2B	2B	E,Q,V2	
COMAL										
REM/PST										
		ENVIRONMENTAL IMPACT	118048		GASOLINE	5/11/2009	5B	2A	E,Q	
		FORMER PARKSIDE MART	119185	486 LANDA ST, NEW BRAUNFELS	GASOLINE	7/23/2013	2	6	E,Q	
WPD/MSW										
		MESQUITE CREEK LANDFILL (PRE-SUBTITLE D AND SUBTITLE D)	MSW00066B	1000 KOHLENBERG RD, NEW BRAUNFELS TX 78130	MW-02A: VOCS (1,1-DICHLOROETHANE; CIS-1,2-DICHLOROETHYLENE)	7/27/2011	2B	2B	E,Q,V2	
COMANCHE										
REM/PST										
		FORMER CT AUTO FUEL 2	118871	512 W NAVARRO AVE, DE LEON	GASOLINE	7/11/2012	2	2A	E,Q	
		NEWMAN SALES	112602	701 W CENTRAL AVE, COMANCHE	GASOLINE	9/10/1997	5B	6	E,Q	
		TAYLOR FOOD MART 2085	119261	905 W CENTRAL AVE, COMANCHE	UNKNOWN	11/25/2013	2	6	E,Q	
CONCHO										
REM/PST										
		BOBS TEXACO	114684	277 N ROBERTS ST, PAINT ROCK	GASOLINE	7/23/1999	2	2A	E,Q	
		EDEN SELF SERVE STATION	110863	106 E BROADWAY ST, EDEN	GASOLINE	4/23/1996	5B	2A	E,Q	
		J J SERVICE STATION	113573	318 S MAIN ST, EDEN	WASTE OIL	11/5/1998	5B	2A	E,Q	
		TRES AMIGOS CONVENIENCE STORE 2	115719	502 W BROADWAY, EDEN	UNKNOWN	5/2/2003	1B	1A	E,Q	
COOKE										
REM/VC										
	*	ALAN RICHEY PROPERTY	2661	2300 NORTH IH-35, GAINSVILLE	VOCS, SVOCS, METALS, TPH	3/26/2014	0B	1A	E	
		SOUTHLAND PAINT COMPANY	904	1101 SOUTHLAND DRIVE, GAINESVILLE	VOCS, SVOCS, CHLORINATED SOLVENTS, TPH	12/29/1998	0B	4	E	

TABLE 1
GROUNDWATER CONTAMINATION CASE DESCRIPTION BY COUNTY
TEXAS COMMISSION ON ENVIRONMENTAL QUALITY

COUNTY / DIVISION	NEW CASES	FILE NAME	FILE NUMBER	LOCATION	CONTAMINATION DESCRIPTION	DATE	ENFORCEMENT STATUS		DATA QUALITY	SECTION 5.236
COOKE										
WPD/MSW										
		CITY OF GAINESVILLE LANDFILL (PRE-SUBTITLE D ONLY)	MSW00302	N OF FM 902 2.5 MILE E OF FM 902 AND FM 373 INTERSECTION IN COOKE COUNTY	MW-1, 2, 3R: VOCS (CHLOROBENZENE; 1,1-DICHLOROETHANE)	12/31/2005	2B	2B	E,Q,V2	
CORYELL										
REM/CA										
		MCGREGOR NAVAL WEAPONS INDUSTRIAL RESERVE	30056	22145 ARNOLD CIR, WACO 20670	ORGANICS, INORGANICS	3/1/1993	3A	5	E,Q,V2	
WPD/MSW										
	*	CITY OF COPPERAS COVE LANDFILL (PRE-SUBTITLE D AND SUBTITLE D)	MSW01003	1 MILE NE OF BOTS RANCH ROAD AND FM 2657 1000 FEET N OF BOYS RANCH ROAD	MW-8: METALS (ARSENIC); VOCS (ACETONE)	1/16/2014	2B	2B		
		FORT HOOD LANDFILL (PRE-SUBTITLE D AND SUBTITLE D)	MSW01866	INTERSECTION OF TURKEY RUN ROAD AND BASE ROAD 2.6 MILES N OF US HIGHWAY 190 OVERPASS	MW-18: VOCS (1,1-DCA; CIS-1,2-DCE); MW-19: VOCS (1,1-DCA)	1/10/2011	2B	2B	E,Q,V2	
CROSBY										
REM/PST										
		ALLSUPS CONVENIENCE STORE 12	92693	502 W MAIN ST, CROSBYTON	GASOLINE	3/17/1989	5B	2A	E,Q	
		CITY AUTO FACILITY	101301	501 W MAIN ST, CROSBYTON	GASOLINE	12/31/1991	5B	2A	E,Q	
DALLAM										
REM/PST										
		DALHART MUNICIPAL WATER WELL 17	118252	WASHBURN ST, DALHART	GASOLINE	3/12/2010	5B	2A	E,Q	
		DALHART MUNICIPAL WATER WELL 21	111835	TRINIDAD, DALHART	UNKNOWN	11/6/1996	5B	6	E,Q	
		DALHART STATION 1	112159	N US HIGHWAY 87 DALHART DALLAM COUNTY TEXAS, DALHART	UNKNOWN	3/12/1997	5B	6	E,Q	
		FORMER HILLTOP CITGO	115152	701 CHICAGO ST, DALHART	UNKNOWN	5/3/2001	5B	2A	E,Q	
DALLAS										
REM/CA										
		AVILES BODY SHOP CONOVER SITE	80084	129 SE 17TH ST, GRAND PRAIRIE	VOCS, METALS	7/12/2001	2B	2B	E	
		BUCKLEY OIL	33423	1809 ROCK ISLAND ST, DALLAS 75207	VOCS	11/7/2005	3B	5	E	
		DALLAS AREA RAPID TRANSIT	84526	3021 OAK LAWN AVE, DALLAS 75226	TCE AND DAUGHTER COMPOUNDS	3/12/1992	2A	4	E	
		DALLAS ISD (BYRD PROPERTIES)	T3009	GRAND AVENUE & MALCOLM X BOULEVARD	METALS, VOCS	5/3/2012	2	3	E,Q	
		DALLAS NAVAL AIR STATION	65033	8100 W JEFFERSON BLVD, DALLAS 75211	HYDROCARBONS, VOCS, TCE	7/18/1986	3A	3,4, 5	E,Q,V,3	
		DAL-TILE CORP	37369	7834 CF HAWN FWY, DALLAS 75217	LEAD	4/1/1991	3B	3	E	
		DAL-TILE CORP (PLEASANT RUN LANDFILL	39971	2000 E PLEASANT RUN RD, WILMER 75172	LEAD	5/7/1997	3B	5	EQ	
		DFW AIRPORT	72593	DFW AIRPORT 75261	LNAPL	3/6/2000	3B	5A	E	
	*	DIXIE METALS DALLAS (EXIDE TECHNOLOGIES)	30136	3030 MCGOWAN ST, DALLAS 75203	METALS	8/19/1992	3	2	E, Q	
		FORMER ALTEON FLIGHT TRAINING FACILITY	T2336	2201 WEST AIRFIELD DRIVE, DALLAS 75261	1,1-DICHOLOROETHENE	9/4/2009	0A	2A, 3	E,Q	
		HALE DUSTING SERVICE ROBSTOWN	32963	5138 COUNTY ROAD 44, ROBSTOWN 78380	ARSENIC	3/20/1985	3B	2A	E,Q,V2	
		LANE CONTAINER CO	39407	11180 DENTON DR, DALLAS 75229	TPH, VOCS	10/17/1990	3B	3,4,5	EQ	
		OCCIDENTAL CHEMICAL CORP	30914	8800 S CENTRAL EXPY, DALLAS 75215	AS, PHOSPHATES	2/17/1994	2	3,5	E	
		PROPOSED QUIKTRIP STORE NO. 979	T3154	10101 ROYAL LN, DALLAS 75238	METALS, VOCS,CHLORINATED SLOVENTS		0B	6	E	
		REYNOLD'S METALS/ALCOA	32027	HWY 361 GREGORY 78359	AS	2/1/2002	1B	4	E	
		SARGENT-SOWELL INC	30460	1172 107TH ST, GRAND PRAIRIE 75050	XYLENE, MIDRANGE HYDROCARBONS, PSH	8/10/1980	2C	4,5	EQV2	
		SCHNEE-MOREHEAD	34195	111 N. NURSERY RD., IRVING	ARSENIC, CADMIUM, LEAD	8/13/2004	0A	5	E	
		SHELL OIL CO IRVING	31814	412 E AIRPORT FWY, IRVING 75062-6303	BTEX	10/1/2007	0A	3,4,5D	E,Q	
	*	STOP N GO MARKETS 506	T3181	9834 BROCKBANK DR, DALLAS 75220	VOCS, BENZENE	11/24/2014	0	1	E	
		TERRIS LLC (FMR HEAT ENERGY ADVANCED TECHNOLOGY INC)	50029	4460 SINGLETON BLVD, DALLAS 75212	ORG, METALS	11/5/1999	3A	4,5A	E	
		THE OLD MONK	T3074	2847 NORTH HENDERSON AVE, DALLAS 75206	VOCS	4/8/2013	1	2A	E,Q	
		UNITED STATES BRASS CORP	33330	2117 IH 20, ABILENE 79604	VOCS	5/2/2003	2A	2A,4,5	E	
		UNIVAR USA INC.	31657	4707 ALPHA RD, FARMERS BRANCH 75234	CHLORINATED SOLVENTS, HYDROCARBONS	1/1/1997	3B	5	EQV23	
		US NAVAL WEAPONS INDUSTRIAL RESERVE DALLAS (NORTHROP GRUMMAN	31268	9314 W JEFFERSON BLVD, DALLAS 75211	VOCS, TCE, CHROMIUM	1/11/1994	3A	5	E,Q,V,2	
		WAGNER EQUIPMENT COMPANY	T3175	10501 DYER STREET, EL PASO 79924	METALS	7/26/2007	0B	6	E	
		WELLMARK INTERNATIONAL	30702	12200 DENTON DR, DALLAS 75234	ORGANICS, SOLVENTS, PESTICIDES	6/14/1991	3B	5	E	
		WEST DALLAS-NORTH TEXAS	52070	505 IDLEWILD RD, GRAND PRAIRIE 75051	LEAD	10/14/1991	2A	5	EQ	
REM/DCRP										
		B&B CLEANERS	DC0131	1105 E. MAIN STREET	CHLORINATED SOLVENTS	8/31/2007	5B	2A	E	
		BELTLINE VENTURES SHOPPING	DC0037	2717 EAST BELTLINE ROAD, DALLAS	CHLORINATED SOLVENTS	6/11/2001	5B	0		

TABLE 1
GROUNDWATER CONTAMINATION CASE DESCRIPTION BY COUNTY
TEXAS COMMISSION ON ENVIRONMENTAL QUALITY

COUNTY DIVISION	NEW CASES	FILE NAME	FILE NUMBER	LOCATION	CONTAMINATION DESCRIPTION	DATE	ENFORCEMENT STATUS		DATA QUALITY	SECTION 5.236
DALLAS										
REM/DCRP										
		BLUE RIBBON CLEANERS AND LAUNDARY	DC0063	102-110 NORTH CEDAR RIDGE DRIVE, DUNCANVILLE, TEXAS	CHLORINATED SOLVENTS	11/2/2005	5B	0		
		BROADWAY CREEK SHOPPING CENTER	DC0244	6501 DUCK CREEK DR, GARLAND, TX 75043	CHLORINATED SOLVENTS	10/29/2013	5B	3	E	
		COMET CLEANERS	DC0223	12817 PRESTON RD STE 121 , DALLAS, TX	CHLORINATED SOLVENTS	1/23/1996	5B	0		
		CORRIGAN'S PROPERTIES	DC0020	4222 OAK LAWN AVENUE, DALLAS	CHLORINATED SOLVENTS	8/1/2001	5B	0		
		COUNTRY CLUB CLEANERS	DC0042	2901 VALLEY VIEW LANE,DALLAS	CHLORINATED SOLVENTS	10/23/1998	5B	0		
		CRAFTSMAN CLEANERS	DC0214	303 SPRING CREEK VLG , DALLAS, TX	CHLORINATED SOLVENTS	12/3/2010	5B	0		
		DIAMOND CLEANERS	DC0222	1438 ACTON AVE, DUNCANVILLE	CHLORINATED SOLVENTS	2/23/2011	5B	0		
		EASTGATE ONE HOUR MARTINIZING	DC0043	4525 SATURN ROAD, GARLAND	CHLORINATED SOLVENTS	10/1/2002	5B	0		
		FMR CONTINENTAL CLEANERS	DC0062	3333 W CAMP WISDOM ROAD, DALLAS	CHLORINATED SOLVENTS		5B	0		
	*	FMR DAISY ONE HOUR CLEANER	DC0228	819 W ARAPAHO RD STE 52. RICHARDSON, TX	CHLORINATED SOLVENTS	7/3/2014	5B	2A	E	
		FMR DRY CLEANER	DC0193	708 W. SPRING VALLEY ROAD	CHLORINATED SOLVENTS	8/19/2009	5B	2A	E	
		FMR DRY CLEANER SUPER CENTER	DC0200	2130 NORTH BELTLINE ROAD	CHLORINATED SOLVENTS	11/1/2009	5B	2A	E	
		FMR GAINES CLEANERS	DC0146	2450 JOE FIELD ROAD	CHLORINATED SOLVENTS	2/19/2008	5B	0		
		FORMER CARROLLTON CLEANERS	DC0084	1108 JOSEY ROAD, CARROLLTON	CHLORINATED SOLVENTS	7/27/2006	5B	0		
		FORMER COWBOY CLEANERS	DC0159	1115 COKER ST.	CHLORINATED SOLVENTS	6/26/2008	5B	0		
		FORMER DYNASTY CLEANERS	DC0130	101 NORTH GARLAND AVENUE	CHLORINATED SOLVENTS	8/28/2007	5B	2A	E	
		FORMER HOLIDAY CLEANING AND LAUNDRY	DC0160	5712 LOVERS LANE	CHLORINATED SOLVENTS	5/22/2009	5B	0		
		FORMER JACKSON CLEANERS	DC0186	3407 HUDNALL	CHLORINATED SOLVENTS	8/19/1992	5B	0		
		FORMER MANHATTAN CLEANERS	DC0110	11909 PRESTON ROAD	CHLORINATED SOLVENTS	4/27/2000	5B	0		
		GALAXY CLEANERS	DC0164	1403 N BELT LINE RD	CHLORINATED SOLVENTS	5/20/2008	5B	6C	E	
		LONE STAR CLEANERS	DC0046	14999 PRESTON ROAD, DALLAS	CHLORINATED SOLVENTS	10/21/2005	5B	0		
		MARTINS DRY CLEAN EXPRESS	DC0153	155 HOWELL STREET	CHLORINATED SOLVENTS	5/1/2008	5B	0		
		PLAZA DEL SOL (FORMER NEWSOME DRY CLEANING & LUANDRY)	DC0107	901 EAST IRVING BLVD	CHLORINATED SOLVENTS	2/5/2001	5B	0		
		POLO DRY CLEANING & LAUNDRY	DC0231	18900 DALLAS PKWY STE 100 , DALLAS, TX 75287	CHLORINATED SOLVENTS	2/24/2011	5B	0		
		POSH CLEANERS	DC0034	10031 MARCH LANE, DALLAS	CHLORINATED SOLVENTS	8/5/2005	5B	0		
		PREMIUM CLEANERS	DC0061	2217 MARSH LANE, CARROLLTON	CHLORINATED SOLVENTS	2/16/2006	5B	4	E	
		US CLEANERS	DC0239	3112 N JUPITER RD, STE 312, GARLAND, TX 75044	CHLORINATED SOLVENTS	3/21/2013	5B	2A	E	
		WALNUT ONE HOUR CLEANERS	DC0094	2947 WALNUT HILL LANE, DALLAS	CHLORINATED SOLVENTS	9/11/2006	5B	2A	E	
REM/SF										
		BIO-ECOLOGY SYSTEMS INC	SUP025	4100 E JEFFERSON ST, GRAND PRAIRIE	METALS	12/30/1982	5B	5	E, Q, V3	
REM/VC										
	*	1128 S CENTRAL EXPRESSWAY	2662	1128 SOUTH CESAR CHAVEZ BOULEVARD, DALLAS	CHLORINATED SOLVENTS, METALS	3/26/2014	0B	2A	E	
	*	12895 JOSEY LANE	2708	12895 JOSEY LANE, FARMERS BRANCH	CHLORINATED SOLVENTS	11/19/2014	0B	1A	E	
		1615/1621 DRAGON STREET PROPERTY	2616	1615/1621 DRAGON STREET, DALLAS	VOCS, METALS, CHLORINATED SOLVENTS	10/8/2013	0B	1A	E	
	*	2.3 ACRES VACANT LAND	2640	SWQ OF ROY ORR BOULEVARD AND ROCK ISLAND ROAD, GRAND PRAIRIE	VOCS, CHLORINATED SOLVENTS	1/6/2013	0B	3	E	
		2011 RECORD CROSSING ROAD PROPERTY	2376	2011 RECORD CROSSING ROAD, DALLAS	VOCS, SVOCS, METALS, CHLORINATED SOLVENTS, TPH	2/4/2011	0B	2B	E	
		2625 ELM STREET	2488	2625 ELM STREET, DALLAS	SVOCS, METALS	5/1/2012	0B	1A	E	
		2700 PIPESTONE ROAD	1386	3700 PIPESTONE ROAD, DALLAS	VOCS, METALS, TPH	9/4/2001	0B	5D	E	
		4024 MAPLE AVENUE	2369	4024 MAPLE AVENUE, DALLAS	VOCS, METALS, TPH, CHLORINATED SOLVENTS	1/27/2011	0B	6	E	
		4801,5003,5019 & 5029 S LAMAR ST PROPERTY	2328	4801,5003,5019 & 5029 SOUTH LAMAR STREET, DALLAS	VOCS, METALS	7/30/2010	0B	2B	E	
		515 NORTH CARROLL AVENUE/ 4420 WORTH STREET	1193	515 NORTH CARROLL AVENUE/4420 WORTH STREET, DALLAS	TCE	5/30/2000	0B	2A	E	
		5518 DYER ST OFFICE BUILDING	2350	5518 DYER STREET, DALLAS	CIS 1,2, TCE, PCE	9/16/2010	0B	3	E	
		5527-5529 DYER STREET	2556	5527-5529 DYER STREET, DALLAS	CIS 1,2, TCE, PCE	12/10/2012	0B	3	E	
		712 FORT WORTH AVENUE	2232	712 FORT WORTH AVENUE, DALLAS	METALS	12/2/2008	0B	6	E	
		9111-9115 GARLAND ROAD PROPERTY	2598	9111- 9115 GARLAND ROAD, DALLAS	VOCS, TPH	8/7/2013	0B	6	E	
	*	9999 W TECHNOLOGY	2630	9999 TECHNOLOGY BOULEVARD WEST, DALLAS	VOCS, SVOCS, HEAVY METALS, TPH	12/2/2013	0B	2A	E	
		ABRAMS/ ROYAL SQUARE	1228	8240 ABRAMS ROAD, DALLAS	TPH	7/6/2000	0B	3	E	
		AIR LOGISTICS	1926	6211 CEDAR SPRINGS ROAD, DALLAS	SVOC	5/3/2006	0B	6	E	
		APPROX 17 ACRE FORMER UNION PACIFIC RAILROAD TRACT	2608	1240 SARGENT ROAD, DALLAS	METALS, CHLORINATED SOLVENTS, TPH	8/28/2013	0B	3	E	

TABLE 1
GROUNDWATER CONTAMINATION CASE DESCRIPTION BY COUNTY
TEXAS COMMISSION ON ENVIRONMENTAL QUALITY

COUNTY / DIVISION	NEW CASES	FILE NAME	FILE NUMBER	LOCATION	CONTAMINATION DESCRIPTION	DATE	ENFORCEMENT STATUS		DATA QUALITY	SECTION 5.236
DALLAS										
REM/VC										
		AT SYSTEMS SOUTHWEST INCORPORATED	2207	2311 MOTOR STREET, DALLAS	VOCS, METALS, CHLORINATED SOLVENTS	7/29/2008	0B	2A	E	
		BIBBENTUCKERS	2055	11741 PRESTON ROAD, DALLAS	VOCS, CHLORINATED SOLVENTS	5/3/2007	0B	2B	E	
		BISHOP PARK PLAZA AND LOFT CONDOMINIUMS	1936	1220 NORTH BISHOP/1211 NORTH BALLARD, DALLAS	VOCS, METALS, CHLORINATED SOLVENTS, TPH	6/5/2006	0B	1A	E	
	*	BROADSTONE FARMERS MARKET	2702	1204 SOUTH CESAR CHAVEZ BOULEVARD, DALLAS	CHLORINATED SOLVENTS	10/27/2014	0B	1A	E	
		BUDDY BEENE'S AUTO SERVICE	2075	9405 WEBB CHAPEL ROAD, DALLAS	VOCS, CHLORINATED SOLVENTS	6/15/2007	0B	6	E	
		BUILDERS TRANSPORT	2080	3413-3485 ROY ORR BOULEVARD, GRAND PRAIRIE	VOCS, METALS, TPH	7/10/2007	0B	6	E	
		CCBC/LOWE'S TRACT	1797	6011 LEMMON AVENUE, DALLAS	VOCS, METALS	2/22/2005	0B	6	E	
		CEDAR SPRINGS AND CARLISLE SITE	2493	2728 CEDAR SPRINGS ROAD, DALLAS	VOCS, METALS, CHLORINATED SOLVENTS	5/23/2012	0B	6	E	
		CITY LIGHTS PROPERTY	2603	2601 LIVE OAK STREET, DALLAS	VOCS, SVOCS, METALS, CHLORINATED SOLVENTS, TPH	8/15/2013	0B	2A	E	
		COCKRELL TRACT - LOT E	2559	700 SOUTH STEMMONS FREEWAY, DALLAS	SVOCS, METALS, TPH	12/17/2012	0B	1A	E	
		COMET DRY CLEANERS	1473	12817 PRESTON ROAD, SUITE 121, DALLAS	VOCS, METALS, TPH	5/28/2002	0B	5A	E	
		COMMERCIAL PROPERTY-11135 HARRY HINES BLVD.	2513	11135 HARRY HINES BOULEVARD, DALLAS	METALS		0B	1A	E	
		COMMONWEALTH INDUSTRIAL, LLC	2318	3131 IRVING BOULEVARD/COMMONWEALTH/LAKAWANA, DALLAS	VOCS, METALS	5/3/2010	0B	2B	E	
		DALLAS AIRMOTIVE FOREST PARK FACILITY	2251	6114 FOREST PARK ROAD, DALLAS	VOCS, SVOCS, METALS, TPH	2/20/2009	0B	3	E	
	*	DALLAS FREIGHTLINER 3040 IRVING BLVD	2634	3040 IRVING BOULEVARD, DALLAS	VOCS, SVOCS, METALS, TPH, PCBS	12/6/2013	0B	1A	E	
		DALLAS HOUSING AUTHORITY CENTRAL MAINTENANCE	879	2075 WEST COMMERCE STREET, DALLAS	CHLORINATED SOLVENTS	11/25/1998	0B	5A	E	
		DALLAS LOGISTICS HUB FARM STAGING AREA	1950	1720 EAST BELT LINE ROAD, LANCASTER	METALS	7/12/2006	0B	3	E	
		DALLAS PLATING	2180	715 WEST DAVIS STREET, DALLAS	CHLORINATED SOLVENTS	6/30/2008	0B	4	E	
		DALLAS TRAVEL CENTER	2135	2614 BIG TOWN BOULEVARD, MESQUITE	VOCS, SVOCS, METALS, CHLORINATED SOLVENTS, TPH	1/18/2008	0B	5A	E	
		DART NORTHWEST RAIL OPERATING FACILITY NWROF	2056	9717 ABERNATHY, DALLAS	CHLORINATED SOLVENTS	5/3/2007	0B	2B	E	
		DEEPWOOD AND LOOP 12	1457	SOUTH OF LOOP 12 AND LONG ACRE, DALLAS	VOCS, SVOCS, TPH	4/24/2002	0B	5D	E	
		DELUXE CORPORATION	1823	9125 VISOUNT ROW, DALLAS	VOCS, METALS, CHLORINATED SOLVENTS, TPH	5/16/2005	0B	3	E	
		DFW NORTHEAST CARGO FREIGHT AREA	1460	SH360 WEST, HWY183 SOUTH, HWY 114 AND 121 NORTH, DALLAS	VOCS, SVOCS, METALS, CHLORINATED SOLVENTS	4/30/2002	0B	4	E	
		DFW NORTHWEST CARGO FREIGHT AREA	1461	SH360 WEST, HWY183 SOUTH, HWY 114 AND 121 NORTH, DALLAS	VOCS, METALS, TPH	5/1/2002	0B	5A	E	
		DUB THOMPSON LANDFILL	958	SWC BELTLINE AND LUNA ROAD, CARROLLTON	CHLORINATED SOLVENTS	4/20/1999	0B	4	E	
		ECKO GLACO, INC.	2047	4936 READING STREET, DALLAS	VOCS, CHLORINATED SOLVENTS, METALS	5/17/2007	0B	6	E	
	*	FARMERS BRANCH SHOPPING CENTER	2707	2900 VALLEY VIEW LANE, FARMERS BRANCH	CHLORINATED SOLVENTS	11/19/2014	0B	1A	E	
	*	FEIZY PROPERTY	2644	1930 HI LINE DRIVE, DALLAS	VOCS, CHLORINATED SOLVENTS	1/21/2014	0B	5A	E	
		FORMER ALTEON FLIGHT TRAINING CENTER	2501	2201 WEST AIRFIELD DRIVE, DALLAS	VOCS, METALS, TPH	6/25/2012	0B	4	E	
		FORMER DALFORT AEROSPACE/LEGENDS AIRLINES FACILITY	2547	7701 LEMMON AVENUE, DALLAS	VOCS, SVOCS, METALS, CHLORINATED SOLVENTS, TPH		0B	4	E	
		FORMER DECIBEL PRODUCTS FACILITY	2231	3184 QUEBEC STREET, DALLAS	METALS	10/28/2008	0B	6	E	
		FORMER HARVEY'S RACQUET CLUB APARTMENTS	2620	3301 HUDNALL STREET, DALLAS	VOCS, CHLORINATED SOLVENTS	10/22/2013	0B	3	E	
		FORMER MAXIM SEMICONDUCTOR PROPERTY	2557	15050 EAST BELTWOOD PARKWAY, ADDISON	METALS	12/12/2012	0B	4	E	
		FORMER RENFRO SPECIAL COATING INC	2307	2434 SOUTH HARWOOD STREET, DALLAS	VOCS	3/30/2010	0B	5A	E	
		FORMER REUNION ARENA SITE	2558	777 SPORTS STREET, DALLAS	VOCS, SVOCS, METALS, CHLORINATED SOLVENTS, TPH	12/14/2012	0B	3	E	
		FORMER SYNCROLITE PROPERTY	2476	10760 SHADY TRAIL, DALLAS	VOCS, CHLORINATED SOLVENTS	2/29/2012	0B	2A	E	
		FUTURE ADDISON TRANSIT CENTER	470	4801 - 4807 ARAPAHO ROAD, ADDISON	CHLORINATED SOLVENTS, VOCS	2/19/1997	0B	5A	E	
	*	GALLOWAY CROSSING SHOPPING CENTER	2637	2110 NORTH GALLOWAY AVENUE, MESQUITE	VOCS, CHLORINATED SOLVENTS	12/19/2013	0B	1A	E	
		GARLAND MILLER INVESTORS LP	2562	1901 SOUTH GARLAND AVENUE, GARLAND	VOCS, TPH	12/21/2012	0B	6	E	
		GOLD METAL RECYCLERS	2244	4305 SOUTH LAMAR STREET, DALLAS	SVOCS, METALS, TPH	1/12/2009	0B	5E	E	
	*	GRAPHICS ENGRAVING FACILITY	2696	1012 MCKINNEY AVENUE, DALLAS	TCE, ARSENIC	10/17/2014	0B	1A	E	
		HAMPTON VILLAGE SHOPPING CENTER	2051	2601, 2611, 2631, 2641 SOUTH HAMPTON, DALLAS	VOCS, SVOCS, METALS, CHLORINATED SOLVENTS, TPH	4/20/2007	0B	6	E	
		HARCROSS CHEMICALS	1599	2627 WEIR STREET, DALLAS	VOCS, TPH	6/13/2003	0B	5A	E	
		HYCO BUILDING	1574	600 WEST BELT LINE ROAD, LANCASTER	VOCS, CHLORINATED SOLVENTS	3/4/2003	0B	4	E	

TABLE 1
GROUNDWATER CONTAMINATION CASE DESCRIPTION BY COUNTY
TEXAS COMMISSION ON ENVIRONMENTAL QUALITY

COUNTY DIVISION	NEW CASES	FILE NAME	FILE NUMBER	LOCATION	CONTAMINATION DESCRIPTION	DATE	ENFORCEMENT STATUS		DATA QUALITY	SECTION 5.236
DALLAS										
REM/VC										
		INDEPENDENCE PLAZA	2309	1300 NORTH TOWN EAST BOULEVARD, MESQUITE	VOCS, METALS	3/30/2010	0B	3	E	
		JONES BLAIR COMPANY	308	2728 EMPIRE CENTRAL, DALLAS	CHLORINATED SOLVENTS	8/6/1996	0B	3	E	
		LAPINE TRUCKS AND TRAILERS	927	511 WEST COMMERCE STREET, DALLAS	BTEX, TPH	2/11/1999	0B	3	E	
		LAWS STREET PROPERTY	2540	3090 OLIVE STREET STE.300, DALLAS	VOCS, METALS		0B	6	E	
		LONE STAR	2288	5040 LEMMON AVENUE, DALLAS	VOCS, METALS, TPH	12/11/2009	0B	6	E	
		LOT 2, ARTISAN ADDITION	912	NWC JOSEY LANE/WINTERGREEN STREET, CARROLLTON	METALS, SOLVENTS, HYDROCARBONS	1/21/1999	0B	5A	E	
		MACARTHUR PLAZA (DISCOUNT CLEANERS)	1878	1111 WEST AIRPORT FREEWAY, IRVING	VOCS, SVOCS, METALS, TPH	12/19/2005	0B	5A	E	
		MAGNOLIA STATION	2483	1607 LYTE STREET, DALLAS	VOCS, TPH	3/29/2012	0B	6	E	
		MAPLEWOOD PLAZA	2162	5915 AND 5925 - 6005 MAPLE AVENUE, DALLAS	VOCS, CHLORINATED SOLVENTS	4/14/2008	0B	6	E	
		MCGEAN- ROHOC, INC.	1089	1388 CRAMPTON STREET, DALLAS	VOCS	12/2/1999	0B	3	E	
		MONARCH PAPER COMPANY	1944	2310 ST. GERMAIN STREET, DALLAS	VOCS, CHLORINATED SOLVENTS	8/21/2006	0B	1A	E	
		NORTH ZANG BLVD AT WEST DAVIS ST MEDIAN ENHANCEMENT	2597	138 DAVIS STREET, DALLAS	VOCS, METALS, TPH	8/2/2013	0B	1A	E	
		NORTHGATE III	2333	10503 FOREST LANE, DALLAS	SVOCS, METALS, PESTICIDES, TPH	7/30/2010	0B	2A	E	
		NTTA MAINTENANCE FACILITY	1960	405 SOUTH INDUSTRIAL BOULEVARD, DALLAS	VOCS, SVOCS, METALS, TPH	8/18/2006	0B	6	E	
		OATES SHOPPING CENTER	761	4414 GUS THOMAS SON ROAD, MESQUITE	CHLORINATED SOLVENTS	4/27/1998	0B	5A	E	
		OGDEN BULK FUEL FACILITY	1241	2001 WEST AIRFIELD DRIVE - DFW AIRPORT, DALLAS	CHLORINATED SOLVENTS	8/2/2000	0B	5A	E	
		OLD DALLAS HIGH SCHOOL	2517	2214 BRYAN STREET, DALLAS	VOCS, SVOCS, CHLORINATED		0B	6	E	
	*	PARK CENTRAL NORTH	2674	7800 BANNER DRIVE, DALLAS	MTBE	6/5/2014	0B	1A	E	
		PARK FOREST SHOPPING CENTER	608	3701 - 3878 FOREST LANE, DALLAS	CHLORINATED SOLVENTS	9/12/1997	0B	5D	E	
		PARKDALE STEAM ELECTRIC STATION	2239	5770 PARKDALE DRIVE, DALLAS	VOCS	12/11/2008	0B	6	E	
		PAUL QUINN COLLEGE	1903	3709 SIMPSON STUART ROAD, DALLAS	VOCS	2/10/2006	0B	2B	E	
		PETULA VCP PROPERTIES AT TDC	1453	4040 PIPESTONE/2271, 2322 FRENCH SETTLEMENT, DALLAS	METALS	4/4/2002	0B	2A	E	
		PLAZA OF THE AMERICAS	2470	600 AND 700 NORTH PEARL STREET, DALLAS	SVOCS, VOCS, CHLORINATED SOLVENTS, TPH	2/8/2012	0B	2B	E	
		POLK VILLAGE SHOPPING CENTER - COMET CLEANERS	2121	1105 AND 1201 WEST CAMP WISDOM ROAD, DALLAS	VOCS, METALS, TPH	1/22/2008	0B	6	E	
		PRESTON TRAIL VILLAGE	1670	17194 PRESTON ROAD, DALLAS	VOCS, SVOCS, TPH	1/12/2004	0B	5D	E	
		PROMENADE NORTH SHOPPING CENTER	703	970 NORTH COIT ROAD, RICHARDSON	VOCS	2/13/1998	0B	5A	E	
		PROPOSED CHICK FIL A RESTAURANT 3177	2586	1521 NORTH COCKRELL HILL ROAD, DALLAS	BIS (2-ETHYLHEXYL) PHTHALATE	6/10/2013	0B	6	E	
		QUEBECOR PRINTING DALLAS	2315	4800 SPRING VALLEY ROAD, DALLAS	VOCS, CHLORINATED SOLVENTS	4/8/2010	0B	5A	E	
		RAYTHEON - JUPITER ROAD	2029	1200 SOUTH JUPITER ROAD, GARLAND	VOCS, SVOCS, METALS, CHLORINATED SOLVENTS, TPH	2/13/2007	0B	3	E	
		RAYTHEON INWOOD ROAD PROPERTIES	1083	3717, 3690, 3625 INWOOD ROAD, DALLAS	VOCS	11/24/1999	0B	5A	E	
		RAYTHEON TI SYSTEMS	650	6000 LEMMON AVENUE, DALLAS	CHLORINATED SOLVENTS	11/12/1997	0B	5A	E	
		RECORD STREET PROPERTY	2502	595 ROSS AVENUE, DALLAS	VOCS, CHLORINATED SOLVENTS, TPH	6/29/2012	0B	6	E	
		ROCHESTER GAUGES INC.	2443	11616 HARRY HINES BOULEVARD, DALLAS	VOCS, TPH, CHLORINATED SOLVENTS, METALS	10/26/2011	0B	1A	E	
		ROSS AVE & HARDWOOD ST PARKING LOT	2364	820 NORTH HARWOOD STREET, DALLAS	SVOCS, METALS	11/23/2010	0B	3	E	
		SILVER STAR CLEANERS	1552	9759 FOREST LANE, SUITE 310, DALLAS	VOCS, CHLORINATED SOLVENTS, TPH	1/7/2003	0B	5A	E	
		SIMPLINS SITE	2210	SOUTH LOOP 12 AND PEMBERTON HILL ROAD, DALLAS	VOCS, SVOCS, METALS, CHLORINATED SOLVENTS	7/31/2008	0B	5	E	
		SMITH CONSTRUCTION GROUP, INC.	2083	5430 REDFIELD STREET, DALLAS	VOCS, CHLORINATED SOLVENTS	7/31/2007	0B	6	E	
		SMU COMMERCE STREET PROPERTY	1480	399 WEST COMMERCE STREET, DALLAS	VOCS, CHLORINATED SOLVENTS	7/3/2002	0B	5A	E	
		SOUTHWEST AIRLINES	1612	2702 LOVE FIELD DRIVE HDQ-1SE, DALLAS	CHLORINATED SOLVENTS	7/24/2003	0B	5A	E	
		SWC OF MIDWAY RD & LBJ FWY (IH-635)	2607	3902, 4002, 4017 HARVEST HILL ROAD & 12789, 12801 MIDWAY ROAD, DALLAS	CHLORINATED SOLVENTS, TPH	8/28/2013	0B	3	E	
		TEXAS DELIVERY SERVICE	2118	840 SOUTH LAMAR, DALLAS	METALS, CHLORINATED SOLVENTS, TPH	11/21/2007	0B	2B	E	
		TEXAS INSTRUMENTS - CENTRAL EXPRESS WAY	374	13532 NORTH CENTRAL EXPRESSWAY, DALLAS	TPH, VOCS	10/10/1996	0B	5A	E	
		TEXAS INSTRUMENTS, INC. - FOREST LANE	683	8505 FOREST LANE, DALLAS	TCE	1/28/1998	0B	5A	E	
		THE FAIRMONT DALLAS HOTEL	2576	1717 NORTH AKARD STREET, DALLAS	CHLORINATED SOLVENTS	4/8/2013	0B	2A	E	
		THE STORAGE PLACE	2372	6222 NORTH CENTRAL EXPRESSWAY, DALLAS	CIS 1,2, TCE, PCE	12/15/2010	0B	3	E	
		THERMALLOY, INC.	1245	2021 WEST VALLEY VIEW LANE, FARMERS BRANCH	PETROLEUM HYDROCARBONS, TPH VOCS	8/18/2000	0B	4	E	
	*	TRINITY GROVES CRP1 BLOCK 7087	2705	350 BEDFORD STREET, DALLAS	VOCS, TPH	11/12/2014	0B	1A	E	
		TRIPLE S DYNAMICS	2492	1031 SOUTH HASKELL AVENUE, DALLAS	VOCS, TPH ,CHLORINATED SOLVENTS	5/21/2012	0B	2B	E	

TABLE 1
GROUNDWATER CONTAMINATION CASE DESCRIPTION BY COUNTY
TEXAS COMMISSION ON ENVIRONMENTAL QUALITY

COUNTY / DIVISION	NEW CASES	FILE NAME	FILE NUMBER	LOCATION	CONTAMINATION DESCRIPTION	DATE	ENFORCEMENT STATUS		DATA QUALITY	SECTION 5.236
DALLAS										
REM/VC										
	*	TWO RETAIL BUILDINGS	2659	2400 - 2416 MCKINNEY AVENUE, DALLAS	BENZENE	3/21/2014	0B	1A	E	
		UNITED ELCHEM INDUSTRIES - 11517 REEDER RD	2236	11517 REEDER ROAD, DALLAS	VOCS, METALS, CHLORINATED SOLVENTS	12/18/2008	0B	5A	E	
		US TOP HAT CLEANERS - CASA VIEW	1476	2540 GUS THOMASSON ROAD, DALLAS	CHLORINATED SOLVENTS	6/11/2002	0B	5D	E	
		VOGEL ALCOVE GRIFFIN STREET PROPERTY	2253	GRIFFIN STREET WEST AND SOUTH AKARD, DALLAS	VOCS, METALS, TPH	3/4/2009	0B	4	E	
		WESTDALE ASSET MANAGEMENT	2193	ELM-N TRUNK-MAIN-HALL, DALLAS	VOCS, METALS, TPH	7/8/2008	0B	1B	E	
	*	WILLOW BUILDING 3800	2629	3800 WILLOW STREET, DALLAS	CHLORINATED SOLVENTS, TPH, METALS	11/19/2013	0B	1A	E	
		WOODLAWN PROPERTY	2573	3819 MAPLE AVENUE, DALLAS	METALS, CHLORINATED SOLVENTS, PAHS	3/8/2013	0B	3	E	
REM/VCIO										
		13.643 ACRE PROPERTY	791	1525 WEST BELT LINE ROAD, CARROLLTON	VOCS	9/16/2011		1B	E	
	*	2215 OATES DRIVE	914	2215 OATES DRIVE, DALLAS	VOCS, SVOCS, TPH	2/19/2014		0	E	
		2311 BUTLER STREET	310	2311 BUTLER STREET, DALLAS	VOCS, METALS	7/11/2002		1B	E	
		2525 BUTLER STREET	850	2525 BUTLER STREET, DALLAS	VOCS, SVOCS, METALS, CHLORINATED SOLVENTS, TPH	12/5/2012		1B	E	
		3111 WEST COMMERCE STREET	476	3111 WEST COMMERCE STREET, DALLAS	VOCS	2/22/2005		0	E	
		410 NORTH CENTRAL EXPRESSWAY	895	410 NORTH CENTRAL EXPRESSWAY, RICHARDSON	VOCS, TPH	10/3/2013		6	E	
		4700 ALPHA ROAD	897	4700 ALPHA ROAD, FARMERS BRANCH	VOCS, CHLORINATED SOLVENTS	11/4/2013		6	E	
		6115 DENTON DRIVE	831	6115 DENTON DRIVE, DALLAS	VOCS, CHLORINATED SOLVENTS	8/14/2012		1B	E	
		912 E IRVING BLVD	758	912 EAST IRVING BOULEVARD, IRVING	CHLORINATED SOLVENTS	8/6/2010		1B	E	
		AIR & REFRIGERATION CORPORATION	2	201 WEST COMMERCE STREET, DALLAS	TPH, BTEX	11/7/1997		0	E	
		AKARD PLACE	357	2301 NORTH AKARD STREET, DALLAS	VOCS	5/5/2003		0	E	
	*	APPROXIMATE 4.14 ACRE TRACT OF VACANT LAND	938	NE OF VALLEY VIEW LANE & WEST NORTGATE DRIVE, IRVING	VOCS	9/29/2014		1B	E	
		ASPEN CHASE APARTMENTS	448	11760 FERGUSON ROAD, DALLAS	VOCS, TPH	10/22/2004		0	E	
		ATTOYAC INVESTMENTS, LC	819	3308 SHORECREST DRIVE, DALLAS	CHLORINATED SOLVENTS	5/11/2012		1B	E	
	*	AUTOZONE NO 5787	937	10976, 10994, & 10998 HARRY HINES BOULEVARD, DALLAS	VOCS, CHLORINATED SOLVENTS	9/24/2014		1B	E	
		BALCONES RECYCLING, INC.	496	2310 ST. GERMAIN ROAD, DALLAS	METALS	6/2/2005		0	E	
		BRAMWELL AND SUSAN FLYNN	393	3318 SHORECREST DRIVE, DALLAS	CHLORINATED SOLVENTS	9/26/2003		1B	E	
		BROCKBANK VILLAGE APARTMENTS	555	9827 BROCKBANK DRIVE, DALLAS	VOCS, SVOCS, TPH	5/16/2006		1B	E	
		CACTUS DISPOSAL OF NORTH TEXAS	430	4960 SINGLETON BOULEVARD, DALLAS	VOCS, METALS	6/3/2004		1B	E	
		D&S CRANE SERVICE, INC.	592	2605 NATIONAL PLACE, GARLAND	VOCS, TPH	11/29/2006		0	E	
		DALLAS CASA SITE	864	2715 SWISS AVENUE & 2708 FLORENCE STREET, DALLAS	VOCS, CHLORINATED SOLVENTS	2/26/2013		6	E	
		DALLAS WEST MOBILE HOME PARK	888	400 WEST COMMERCE STREET, DALLAS	VOCS, METALS, CHLORINATED SOLVENTS	8/12/2013		6	E	
		E CLEVELAND ROAD 97 ACRE TRACT OF LAND	898	NEC OF IH-45 & EAST CLEVELAND ROAD, HUTCHINS	METALS	11/4/2013		0	E	
		FIRST BANK AND TRUST	522	321 NORTH CENTRAL EXPRESSWAY, DALLAS	VOCS	11/29/2005		0	E	
		FOREST GREEN OFFICE PARK	536	11880 - 11910 GREENVILLE AVENUE, DALLAS	VOCS, CHLORINATED SOLVENTS, TPH	2/24/2006		0	E	
		HEBRON HEIGHTS SHOPPING CENTER	911	1008 & 1012 WEST HEBRON PARKWAY, CARROLLTON	VOCS, CHLORINATED SOLVENTS	12/13/2013		1B	E	
		IRVING WILLOW BEND	341	1407 WEST SHADY GROVE ROAD, IRVING	TPH	1/7/2003		0	E	
		KANSAS CITY BOLT NUT & SCREW	845	2632 CHALK HILL ROAD, DALLAS	VOCS, CHLORINATED SOLVENTS	10/29/2012		1B	E	
		LIQUID ENVIRONMENTAL SOLUTIONS OF TEXAS	342	11115 GOODNIGHT LANE, DALLAS	VOCS, SVOCS	1/28/2003		0	E	
		MINYARD GROCERY STORE NO. 14	376	3230 MARTIN LUTHER KING JR BOULEVARD, DALLAS	VOCS, METALS, CHLORINATED SOLVENTS	8/13/2003		0	E	
	*	NALL ROAD WAREHOUSE	932	4650-4654 NALL ROAD, FARMERS BRANCH	CHLORINATED SOLVENTS	8/11/2014		1B	E	
		OCCIDENTAL CHEMICAL DALLAS SILICATE PLANT	704	1100 LENWAY STREET, DALLAS	METALS	9/22/2008		1B	E	
	*	PLAZA DEL LAGO APARTMENTS	913	3330 WEBB CHAPEL EXTENSION, DALLAS	VOCS, TPH	1/22/2014		1B	E	
		PRESTO PRODUCTS INC	910	2625 EAST BELT LINE ROAD, CARROLLTON	VOCS, TPH	12/12/2013		1B	E	
		PRESTON AND ROYAL	559	10733 PRESTON ROAD, DALLAS	VOCS, CHLORINATED SOLVENTS, TPH	7/7/2006		1B	E	
		PRESTON LLOYD SHOPPING CENTER	265	19009 PRESTON ROAD, DALLAS	MTBE	9/19/2001		0	E	
		PRG PARKING TEXAS NOTCH PROPERTY	356	1945 VALLEY VIEW LANE, IRVING	VOCS, CHLORINATED SOLVENTS	4/22/2003		0	E	
		RED BRICK GRILL	646	2220 SHORECREST DRIVE, DALLAS	VOCS	10/22/2007		6	E	
		RENAISSANCE TOWER PARKING GARAGE	649	1201 PACIFIC AVENUE, DALLAS	VOCS, CHLORINATED SOLVENTS	10/26/2007		0	E	
		RETAIL STRIP MALL AND RESTAURANT	896	1820 WEST MOCKINGBIRD LANE, DALLAS	VOCS	10/9/2013		6	E	
		ST. ANDREW'S EPISCOPAL CHURCH	471	2783 VALWOOD PARKWAY, FARMERS BRANCH	VOCS	2/14/2005		0	E	

TABLE 1
GROUNDWATER CONTAMINATION CASE DESCRIPTION BY COUNTY
TEXAS COMMISSION ON ENVIRONMENTAL QUALITY

COUNTY / DIVISION	NEW CASES	FILE NAME	FILE NUMBER	LOCATION	CONTAMINATION DESCRIPTION	DATE	ENFORCEMENT STATUS		DATA QUALITY	SECTION 5.236
DALLAS										
REM/VCIO										
		ST. KIM'S	792	2712 SWISS AVENUE, DALLAS	VOCS, TPH	9/21/2011		1B	E	
		SV HARDY PROPERTY	827	2303 SHORECREST DRIVE, DALLAS	VOCS	6/20/2012		6	E	
		THE VILLAGE OF EASTGATE APARTMENTS	443	1765 PLAZA DRIVE, GARLAND	CHLORINATED SOLVENTS, TPH	9/28/2004		0	E	
		TOWN AND COUNTRY SHOPPING CENTER	292	3518, 3522 COLE AVENUE/3131 LEMMON AVENUE, DALLAS	CHLORINATED SOLVENTS	4/5/2002		0	E	
		UPPER VINEYARDS PROPERTY	358	2600 CEDAR SPRINGS ROAD, DALLAS	CHLORINATED SOLVENTS, TPH	5/5/2003		0	E	
		VACANT TRACT OF LAND - PRUDENTIAL	229	1401 PRUDENTIAL DRIVE, DALLAS	VOCS, METALS, CHLORINATED SOLVENTS, TPH	3/20/2001		0	E	
	*	VALLEY VIEW DISTRIBUTION	931	2005 VALLEY VIEW LANE, FARMERS BRANCH	CHLORINATED SOLVENTS	8/7/2014		1B	E	
		VALWOOD 44	883	1644 WEST CROSBY ROAD, CARROLLTON	VOCS, CHLORINATED SOLVENTS, TPH	7/25/2013		6	E	
		VINTAGE CAR WASH	637	4255 WEST NORTHWEST HIGHWAY, DALLAS	CHLORINATED SOLVENTS	8/22/2007		0	E	
		WAREHOUSE BUILDING-3551 DAN MORTON	767	3551 DAN MORTON DRIVE, DALLAS	VOCS, CHLORINATED SOLVENTS	11/5/2010		1B	E	
REM/PST										
		7 ELEVEN 21446	118910	510 N NURSERY RD, IRVING	UNKNOWN	8/1/2012	2	2A	E,Q	
		7 ELEVEN 22408	119167	9966 MARSH LN, DALLAS	GASOLINE	7/11/2013	2	6	E,Q	
	*	7 ELEVEN STORE 22598	119376	14300 MONTFORT DR, DALLAS	UNKNOWN	5/22/2014	2	2A	E,Q	
		7 ELEVEN STORE 22889	119289	10998 HARRY HINES BLVD, DALLAS	GASOLINE	12/19/2013	2	6	E,Q	
	*	7 ELEVEN STORE 25511	119392	9820 WALNUT ST, DALLAS	UNKNOWN	6/13/2014	2	2A	E,Q	
		7 ELEVEN STORE 26906	119063	225 E COLORADO BLVD, DALLAS	GASOLINE	3/1/2013	2	6	E,Q	
		7 ELEVEN STORE 34104	119126	9235 CARPENTER FWY, DALLAS	GASOLINE	5/20/2013	2	2A	E,Q	
		ABANDONED METROPOLITAN	116461	4121 METROPOLITAN, DALLAS	UNKNOWN	4/19/2005	1B	1A	E,Q	
		ALADDIN CAR WASH	113975	1449 INWOOD RD, DALLAS	GASOLINE, DIESEL	1/4/1999	5B	2A	E,Q	
		CENTRAL SERVICE CENTER	107487	3111 DAWSON ST, DALLAS	GASOLINE	12/17/1993	2	2A	E,Q	
		CHARLIES AUTOMOTIVE	112993	900 E GRAUWYLER RD, IRVING	GASOLINE, DIESEL, WASTE OIL	3/5/1998	5B	4	E,Q	
		CHEVRON EXPRESS	118757	8000 GREAT TRINITY FOREST WAY, DALLAS	GASOLINE	3/12/2012	2	2A	E,Q	
		COLONIAL CAR WASH 4	116030	6557 E NORTHWEST HWY, DALLAS	UNKNOWN	7/9/2004	2	6	E,Q	
	*	COMMERCIAL PROPERTY	119484	3080 S JUPITER RD, GARLAND	GASOLINE	10/20/2014	1B	1A	E,Q	
		DALWORTH TEXACO	96574	1713 DALWORTH ST, GRAND PRAIRIE	GASOLINE	8/28/1990	5B	2A	E,Q	
		DELOACH TEXACO	119187	2520 E BELT LINE RD, CARROLLTON	GASOLINE	7/25/2013	2	2A	E,Q	
		EAST DALLAS EQUIPMENT SERVICES	118896	4127 ELM ST, DALLAS	UNKNOWN	7/26/2012	2	2A	E,Q	
		FAST IN OUT	119089	1901 N GARLAND AVE, GARLAND	GASOLINE	4/9/2013	2	2A	E,Q	
		FORMER CHEVRON 60163828	97465	201 CORINTH ST, DALLAS	GASOLINE, DIESEL	12/10/1990	2	2A	E,Q	
		FORMER CONSOLIDATED FREIGHTWAYS	91530	3925 SINGLETON BLVD, DALLAS	UNKNOWN	11/17/1987	5B	4	E,Q	
		FORMER DALFORT AEROSPACE	118184	7701 LEMMON AVE, DALLAS	GASOLINE	11/3/2009	2	2A	E,Q	
		FORMER GASOLINE SERVICE STATION	119170	4017 ROSS AVE, DALLAS	GASOLINE	7/15/2013	1B	1A	E,Q	
		FORMER JOHNSONS SERVICE STATION	115289	9120 SCYENE RD, DALLAS	UNKNOWN	12/7/2001	2	6	E,Q	
		FORMER MACPAC SERVICE STATION	114544	1215 W SHADY GROVE RD, IRVING	GASOLINE	4/14/1999	2	2A	E,Q	
	*	FORMER MOCKINGBIRD MOBIL	119477	6101 E MOCKINGBIRD LN, DALLAS	DIESEL, GASOLINE, WASTE OIL	10/7/2014	2	2A	E,Q	
		FORMER MONEY OIL FAC	114315	1505 S EWING AVE, DALLAS	GASOLINE	1/11/1999	5B	2A	E,Q	
	*	FORMER SERVICE STATION	119398	3275 S POLK ST, DALLAS	UNKNOWN	6/23/2014	2	6	E,Q	
		FORMER SERVICE STATION	118005	4230 S 2ND AVE, DALLAS	GASOLINE	4/16/2009	5B	2A	E,Q	
		FORMER SHELL	117671	1230 E AIRPORT FWY, IRVING	GASOLINE	4/3/2008	2	6	E,Q	
		FORMER SHELL	119245	2304 W MOCKINGBIRD LN, DALLAS	UNKNOWN	11/6/2013	2	6	E,Q	
		FORMER SHELL 100957	117438	4275 W NORTHWEST HWY, DALLAS	GASOLINE, DIESEL	10/17/2007	2	6	E,Q	
		FORMER SIGMOR 824	99535	1727 N HASKELL AVE, DALLAS	WASTE OIL	7/16/1991	2	2A	E,Q	
		FORMER SOUTHLAND 24117	107843	8001 LEMMON AVE, DALLAS	AV-GAS	3/23/1994	2D	4	E,Q	
		FORMER TEXACO	117550	4101 W AIRPORT FWY, IRVING	UNKNOWN	1/22/2008	2	6	E,Q	
		FORMER TEXIMAR TEXACO	91399	2525 VALLEY VIEW LN, FARMERS BRANCH	GASOLINE	7/21/1987	5B	2A	E,Q	
		GOODYEAR TIRE RUBBER 7141	118026	13331 MONTFORT DR, DALLAS	HYDR FLUID	4/29/2009	2	2A	E,Q	
		HARRY HINES SHELL PLUS	118756	11237 HARRY HINES BLVD, DALLAS	GASOLINE	3/12/2012	2	6	E,Q	
		HARVEYS	119227	3301 BROADWAY BLVD, GARLAND	DIESEL	10/4/2013	2	6	E,Q	
		IRVING CHEVRON	118698	2329 W AIRPORT FWY, IRVING	GASOLINE	12/13/2011	2	2A	E,Q	
		KNOX SUPER STOP	115329	2221 IRVING BLVD, DALLAS	DIESEL, GASOLINE	1/7/2002	2	2A	E,Q	
		LUCILLES FLORIST	115772	4333 W JEFFERSON BLVD, DALLAS	UNKNOWN	7/29/2003	1B	1A	E,Q	
		MCBRIDE ELECTRIC	112368	1039 N WALTON WALKER BLVD, IRVING	UNKNOWN	6/11/1997	2	4	E,Q	
		MOBIL STATION	113055	3800 HATCHER ST, DALLAS	GASOLINE	3/24/1998	5B	2A	E,Q	
		MURPHY USA 6548	118975	13729 N CENTRAL EXPY, DALLAS	GASOLINE	11/16/2012	2	6	E,Q	
		MY-T-QUICK	118619	4330 GANNON LN, DALLAS	GASOLINE	8/12/2011	2	6	E,Q	
		ONE STOP 58	117930	2350 WALNUT HILL LN, DALLAS	GASOLINE	12/15/2008	1B	1A	E,Q	
	*	OWENS COUNTRY SAUSAGE	119362	1403 E LOOKOUT DR, RICHARDSON	UNKNOWN	5/13/2014	2	2A	E,Q	
	*	PENSKE TRUCK LEASING	119342	5223 S COCKRELL HILL RD, DALLAS	DIESEL	4/14/2014	1B	1A	E,Q	
	*	POBLANOS TIRE SHOP	119430	1502 ROCK ISLAND RD, IRVING	GASOLINE	7/30/2014	2	2A	E,Q	
		QUICK FILL CONVENIENCE STORE	97016	6541 SKILLMAN ST, DALLAS	GASOLINE	10/23/1990	1B	1A	E,Q	
		RAY BROCK OLD TEXACO	117058	2743 CEDAR CREST BLVD, DALLAS	UNKNOWN	11/27/2006	2	2A	E,Q	
		S T FOOD MART CITGO	115882	4191 BELT LINE RD, ADDISON	UNKNOWN	2/23/2004	1B	1A	E,Q	
	*	SATTAR FINA	119293	1036 N COUNTRY CLUB RD, GARLAND	GASOLINE	1/9/2014	2	2A	E,Q	

TABLE 1
GROUNDWATER CONTAMINATION CASE DESCRIPTION BY COUNTY
TEXAS COMMISSION ON ENVIRONMENTAL QUALITY

COUNTY	DIVISION	NEW CASES	FILE NAME	FILE NUMBER	LOCATION	CONTAMINATION DESCRIPTION	DATE	ENFORCEMENT STATUS		DATA QUALITY	SECTION 5.236
DALLAS											
	REM/PST										
			SAVE WAY	117912	1802 SE 14TH ST, GRAND PRAIRIE	GASOLINE	11/20/2008	2	2A	E,Q	
			SCHEPPS DAIRY	116287	3235 ALPINE ST, DALLAS	UNKNOWN, DIESEL	12/7/2004	2	6	E,Q	
			SHELL SERVICE STATION	116118	2992 WALNUT HILL LN, DALLAS	GASOLINE	9/21/2004	2	2A	E,Q	
			SIGMOR 765	114062	106 S FITZHUGH AVE, DALLAS	GASOLINE	1/6/1999	2	2A	E,Q	
			SOUTHWEST GLASS	116725	2333 GLENDA LN, DALLAS	GASOLINE	1/3/2006	2	2A	E,Q	
			SOUTHWEST MOTOR TRANSPORT	114516	11447 GOODNIGHT LN, DALLAS	DIESEL	3/24/1999	2	2A	E,Q	
			STOP N GO 2268	117477	3434 WEBB CHAPEL EXT, DALLAS	UNKNOWN	11/8/2007	2	2A	E,Q	
		*	STORE 2068	119535	8380 MEADOW RD, DALLAS	GASOLINE	12/29/2014	2	6	E,Q	
			TETCO 604	119037	400 N HIGHWAY 67, CEDAR HILL	GASOLINE	1/18/2013	2	6	E,Q	
			TETCO 637	118980	4423 LIVE OAK ST, DALLAS	GASOLINE	11/27/2012	2	2A	E,Q	
			TETCO 646	119023	14106 DALLAS PKWY, DALLAS	GASOLINE	1/9/2013	2	6	E,Q	
			TETCO 668	119032	225 W ILLINOIS AVE, DALLAS	UNKNOWN	1/17/2013	2	2A	E,Q	
			TETCO 748	116901	2525 N JOSEY LN, CARROLLTON	GASOLINE	6/28/2006	1B	1A	E,Q	
			TEXACO FOOD MART	117967	12950 COIT RD, DALLAS	GASOLINE	2/3/2009	2	2A	E,Q	
			TWIN STOP EXXON 6	112798	9199 BRUTON RD, DALLAS	UNKNOWN	11/21/1997	5B	2A	E,Q	
			VACANT STATION	114954	5006 S LAMAR ST, DALLAS	UNKNOWN	5/17/2000	2	2A	E,Q	
			VITESSE AVIATION SERVICES	118076	8350 DENTON DR, DALLAS	GASOLINE	6/24/2009	2	2A	E,Q	
	RMD/SSDAP										
			DELFASCO FORGE DIVISION	FILED BY SITE NAME	114 NE 28TH STREET, GRAND PRAIRIE, TX	TCE, 1,1-DICHLOROETHENE, VINYL CHLORIDE	9/25/2003	5B	2A	E, Q, V3	
	WPD/MSW										
			CASTLE LANDFILL (PRE-SUBTITLE D ONLY)	MSW01062A	.3 MILE NE OF CASTLE DRIVE AND ROWLETT ROAD IN GARLAND CITY LIMITS	MW-14A: METALS (ARSENIC); MW-20, 21, 22, OW-20, 21: VOCS (CHLOROBENZENE; CIS-1,2-DICHLOROETHYLENE; 1,1-DICHLOROETHYLENE; TCE)	6/21/1994	2B	2B	E,Q,V2	
			CITY OF GRAND PRAIRIE LANDFILL (PRE-SUBTITLE D AND SUBTITLE D)	MSW00996C	.5 MILES E OF MYERS ROAD 750 FEET N OF IH 30 IN GRAND PRAIRIE CITY LIMITS	MW- 5A, 7, 9: VOCS (CIS-1,2-DICHLOROETHYLENE)	12/1/1998	2B	2B	E,Q,V2	
			HUTCHINS LANDFILL (PRE-SUBTITLE D ONLY)	MSW01236A	1.75 MILE E NE OF IH 45 AND IH 20 INTERSECTION 750 FEET S OF IH 20 E END LANGDON DR	MW-10A, 13A: VOCS (CHLOROBENZENE; 1,4-DICHLOROBENZENE)	6/24/2011	2B	2B	E,Q,V2	
			MCCOMMAS BLUFF LANDFILL (PRE-SUBTITLE D AND SUBTITLE D)	MSW00062	5100 YOUNGBLOOD ROAD AND MCCOMMAS BLUFF	MW-3, 11: METALS (ARSENIC)	12/31/2004	2B	2B	E,Q,V2	
			TRINITY OAKS LANDFILL (PRE-SUBTITLE D ONLY)	MSW00556	7 MILES S OF MESQUITE .5 MILE SE OF INTERSECTION OF INTERSTATE HIGHWAY 635 AND US HGHWAY 175	MW-9, 14: VOCS (CHLOROBENZENE; 1,4-DICHLOROBENZENE)	5/2/2013	2B	2B	E,Q,V2	
DAWSON											
	REM/CA										
			TEXAS DEPT OF TRANSPORTATION (LAMESA MAINTENANCE FACILITY)	F0493	1613 A N HIGHWAY 87, LAMESA 79331	1,2-DIBROMOETHANE, BENZENE, PENTACHLOROPHENOL, METALS	8/19/1998	2A	3,4,5	EQV2	
	REM/VC										
			BULK FERTILIZER FACILITY - LAMESA	2415	125 NORTH 22ND STREET, LAMESA	VOCS, SVOCS, METALS, CHLORINATED SOLVENTS, TPH, PCBS	7/15/2011	0B	4	E	
	REM/VCIO										
		*	LAMESA DOLLAR GENERAL	947	1006 NORTH 4TH STREET, LAMESA	VOCS, SVOCS	12/18/2014		1B	E	
	REM/PST										
			CHAPA GULF SERVICE	94305	411 N BRYAN AVE, LAMESA	GASOLINE	1/15/1990	5B	4	E,Q	
			DEER 66	94199	909 N 4TH ST, LAMESA	GASOLINE	1/4/1990	5B	4	E,Q	
			H E MORRIS	94390	802 S DALLAS AVE, LAMESA	GASOLINE	1/23/1990	5B	4	E,Q	
			J M SHAMROCK	92553	611 N 4TH ST, LAMESA	GASOLINE	2/1/1989	5B	4	E,Q	
			JOHNSONS 66 STATION	93850	1102 N DALLAS AVE, LAMESA	GASOLINE	10/25/1989	5B	4	E,Q	
			LAMESA 66 TRUCK STOP	108399	HIGHWAY 87 SOUTH, LAMESA	GASOLINE	8/19/1994	5B	2A	E,Q	
			MCS MINI MART	96331	701 S DALLAS AVE, LAMESA	GASOLINE	8/3/1990	5B	4	E,Q	
			SERVICE STATION	92112	211 S DALLAS AVE, LAMESA	GASOLINE	9/1/1988	5B	2A	E,Q	
	WPD/MSW										
			CITY OF LAMESA LANDFILL (PRE-SUBTITLE D AND SUBTITLE D)	MSW00517A	1 MILE S INTERSECTION OF FM 827 AND US HIGHWAY 87 ON COURT C STREET	MW-5A: METALS (COBALT); MW-14A: METALS (ARSENIC, VANADIUM)	9/25/2008	2B	2B	E,Q,V2	
DEAF SMITH											
	REM/PST										
			CONSUMERS FUEL CORP	105059	116 E NEW YORK ST, HEREFORD	GASOLINE	11/13/1992	5B	2A	E,Q	
			TAYLOR PETROLEUM 14	97992	401 E 1ST ST, HEREFORD	GASOLINE	2/14/1991	5B	2A	E,Q	

TABLE 1
GROUNDWATER CONTAMINATION CASE DESCRIPTION BY COUNTY
TEXAS COMMISSION ON ENVIRONMENTAL QUALITY

COUNTY / DIVISION	NEW CASES	FILE NAME	FILE NUMBER	LOCATION	CONTAMINATION DESCRIPTION	DATE	ENFORCEMENT STATUS		DATA QUALITY	SECTION 5.236
DEAF SMITH										
WQD/WQAS										
		HERFORD BY-PRODUCTS	WQ0001300000	APPROX 3.5 MI SW OF HERFORD ON HWY 60, 4.2 MI, SW OF INTX OF FM RD 1057 AND HWY 60 IN DEAFSMITH CO	NITRATE, TOTAL DISSOLVED SOLIDS	10/12/2004	3A	4,5	E	
DELTA										
REM/PST										
		ABANDONED STATION	115745	930 E DALLAS AVE, COOPER	UNKNOWN	5/27/2003	1B	1A	E,Q	
DENTON										
REM/CA										
		FORMER HERITAGE CLEANERS LEWISVILLE	72894	1310 WEST MAIN STREET, LEWISVILLE 75067	MTBE, PCE, TCE, CIS-1,2 DCE, VINYL CHLORIDE	3/8/1996	2C	3	E,Q	
		SAFETY KLEEN CORP	65124	1722 COOPER CREEK RD, DENTON 76208	DIESEL	1/22/1988	1B	4, 5	E,Q	
REM/DCRP										
		BAUMGART FAMILY CLEANERS	DC0047	2216 LONG PRAIRIE ROAD, FLOWER MOUND	CHLORINATED SOLVENTS	8/25/2006	5B	2A	E	
		COMET CLEANERS - DENTON	DC0152	507 WEST UNIVERSITY DRIVE	CHLORINATED SOLVENTS	4/17/2008	5B	0		
		GARDEN RIDGE PLAZA - FORMER CALCON CLEANERS	DC0112	601 CROSS TIMBERS ROAD	CHLORINATED SOLVENTS	9/28/2001	5B	0		
		HI-TECH CLEANERS - NORTH COLONY	DC0006	6805 MAIN STREET, THE COLONY	CHLORINATED SOLVENTS	1/10/2005	5B	0		
REM/VC										
	*	100 & 306 N LOOP 288	2694	100 & 306 NORTH LOOP 288, DENTON	MTBE, TOLUENE, BARIUM, ARSENIC, CHROMIUM, MERCURY, LEAD, M,P-XYLENE	9/24/2014	0B	2B	E	
	*	1288 W MAIN ST	2688	1288 WEST MAIN STREET, LEWISVILLE	VOCS, SVOCS, METALS, TPH	8/22/2014	0B	1A	E	
		300 E MCKINNEY STREET	2561	300 E MCKINNEY STREET, DENTON	VOCS, METALS, TPH	12/21/2012	0B	3	E	
	*	AZALEA VILLAGE PROPERTY	2693	14865 & 14951 FISHTRAP ROAD, AUBREY	METALS, TPH	9/24/2014	0B	1A	E	
		BACKWOODS TRAPS	1921	26828 US HIGHWAY 380 EAST, AUBREY	METALS, TPH	6/1/2006	0B	5A	E	
		CLEM'S YE OLDE HOMESTEAD FARMS, LTD.	2294	1639 PARKER ROAD, CARROLLTON	CHLORINATED SOLVENTS,TPH	1/26/2010	0B	5A	E	
		EXPLORER PIPELINE-WARSCHUN ROAD SITE	2411	2700 BLOCK OF WARSCHUN ROAD, DENTON	VOCS,SVOCS,TPH	12/30/2011	0B	4	E	
		FLOWER MOUND CROSSING	2363	2608 FLOWER MOUND ROAD, FLOWER MOUND	VOCS, TPH	12/27/2010	0B	3	E	
		FORMER GASOLINE/AUTOMOTIVE SERVICE STATION	2605	111 MAIN STREET, LITTLE ELM	VOCS, METALS, PESTICIDES	8/23/2013	0B	3	E	
		OFFICE WAREHOUSE STORAGE FACILITY	2582	1000 LAKE RIDGE ROAD, LEWISVILLE	OTHER	5/16/2013	0B	6	E	
REM/VCIO										
		36.08 ACRE TRACT	778	SOUTH OF AIRPORT ROAD, DENTON	CHLORINATED SOLVENTS	4/13/2011		1B	E	
	*	7-ELEVEN STORE # 26412	946	193 EAST CORPORATE DRIVE, LEWISVILLE	VOCS, CHLORINATED SOLVENTS	12/18/2014		1B	E	
		INDUSTRIAL DEVELOPMENT	699	143 ACRE TRACT SOUTH OF AIRPORT ROAD, DENTON	CHLORINATED SOLVENTS	9/2/2008		0	E	
	*	STEPHENS SUPERMARKET	941	444 SOUTH US 377, PILOT POINT	CHLORINATED SOLVENTS	10/13/2014		1B	E	
REM/PST										
		CARROLLTON STORM OIL	118068	1829 W FRANKFORD RD, CARROLLTON	GASOLINE	6/10/2009	2	2A	E,Q	
		CHEVRON 60161443	116139	1301 S STATE HIGHWAY 121, LEWISVILLE	GASOLINE	9/27/2004	2	2A	E,Q	
		FORMER JOES COUNTRY STORE	110351	7616 MAIN ST, THE COLONY	GASOLINE	3/8/1996	2	2A	E,Q	
		FORMER LOOP 288 SHELL	116240	3012 E UNIVERSITY DR, DENTON	UNKNOWN	11/5/2004	2	2A	E,Q	
	*	GOLDEN EXPRESS TRAVEL CENTER 4	119452	3200 W UNIVERSITY DR, DENTON	GASOLINE	8/28/2014	2	2A	E,Q	
		INTERSTATE TEXACO	117524	FM 407, ARGYLE	UNKNOWN	1/3/2008	1B	1A	E,Q	
		JOHNNY JESTER PROPERTY	117850	4525 TEASLEY LN, DENTON	GASOLINE	9/18/2008	5B	2A	E,Q	
		JOHNNY JOES 2	113659	200 W WALCOTT ST, PILOT POINT	GASOLINE, DIESEL	11/17/1998	5B	2A	E,Q	
		K W AUTO SUPPLY	118728	108 E MAIN ST, LEWISVILLE	UNKNOWN	1/20/2012	2	2A	E,Q	
		LEWISVILLE PEST CONTROL LTD	114694	331 N MILL ST, LEWISVILLE	GASOLINE, DIESEL	7/27/1999	2	2A	E,Q	
		MIDWAY	113738	17605 US HIGHWAY 380 W, PONDER	GASOLINE, DIESEL	12/2/1998	5B	2A	E,Q	
		PIER 121 MARINA	117855	1481 E HILLPARK RD, LEWISVILLE	GASOLINE	9/23/2008	2	6	E,Q	
		RACETRAC 600	112867	1716 W FRANKFORD RD, CARROLLTON	GASOLINE	12/31/1997	2	2A	E,Q	
		STAR TRAVEL PLAZA	117523	6421 N INTERSTATE 35, DENTON	OTHER	12/28/2007	2	6	E,Q	
		STEPHENS FUEL CENTER	118754	442 S HIGHWAY 377, PILOT POINT	GASOLINE	3/9/2012	2	2A	E,Q	
		WHIP IN 111	118155	101 HOLFORDS PRAIRIE RD, LEWISVILLE	GASOLINE	9/30/2009	2	2A	E,Q	
WPD/MSW										
		CAMELOT LANDFILL (PRE-SUBTITLE D AND SUBTITLE D)	MSW01312A	.8 MILE S STATE HIGHWAY 121 N TRINITY RIVER 1.5 MILE W FM 2281	MW-1R, 4R, 9, 10, 10A, 11, 12, 12A, B-2, 26, 27, 28: METALS (AS); VOCS (1,1-DCA; CIS-1,2-DCE; TRANS-1,2-DCE; TCE; VINYL CHLORIDE)	6/4/2003	2B	4,5A	E,Q,V2	

TABLE 1
GROUNDWATER CONTAMINATION CASE DESCRIPTION BY COUNTY
TEXAS COMMISSION ON ENVIRONMENTAL QUALITY

COUNTY	DIVISION	NEW CASES	FILE NAME	FILE NUMBER	LOCATION	CONTAMINATION DESCRIPTION	DATE	ENFORCEMENT STATUS		DATA QUALITY	SECTION 5.236
DENTON											
	WPD/MSW										
			CITY OF DENTON LANDFILL (PRE-SUBTITLE D AND SUBTITLE D)	DMSW01590A	0.35 MILE E OF EDWARDS ROAD AND MAYHILL ROAD INTERSECTION 0.35 MILE S OF WASTE WATER TREATMENT PLANT	MW-10L: METALS (COPPER, COBALT, ZINC)	9/15/2005	2B	4,5	E,Q,V2	
			DFW RECYCLING AND DISPOSAL FACILITY (PRE-SUBTITLE D AND SUBTITLE D)	MSW01025B	2.25 MILE E SE OF INTERSECTION OF INTERSTATE HIGHWAY 35 E AND US HIGHWAY 121	MW-A, BB, EE, S: VOCS (CHLOROETHANE; CIS 1,2-DICHLOROETHENE; 1,1-DICHLOROETHANE)	12/31/2004	2B	2B	E,Q,V2	
DIMMIT											
	REM/PST										
			FORMER OAK TREE DELI FASTRAK	117687	2004 N ESPLANADE ST, CUERO	GASOLINE, DIESEL	4/14/2008	2	2A	E,Q	
	REM/CA										
			HALLIBURTON	34119	LOOP 517 AND REFINERY RD, CARRIZO SPRINGS	BENZENE, AS, CIS 1,2 DCE	4/28/2004	0A	6	E	
	REM/PST										
			UNCLE SAMS 16 GET N GO	117071	208 N 1ST ST, CARRIZO SPRINGS	GASOLINE	12/21/2006	2	6	E,Q	
DUVAL											
	REM/PST										
			FORMER ARNOLDS EXXON	118063	101 E RILEY, FREER	GASOLINE	6/3/2009	2	2A	E,Q	
			STRIPES 2140	118808	100 W RILEY, FREER	UNKNOWN	5/8/2012	2	2A	E,Q	
			STRIPES 7457	117265	101 S NORTON AVE, FREER	GASOLINE	6/27/2007	2	6	E,Q	
EASTLAND											
	REM/CA										
			GENERAL ELECTRIC CAPITAL CORP	32088	2318 COUNTY ROAD 339, RANGER 76470	DICHLOROPROPANE,VINYL CHLORIDE, BENZENE, 1,2 &1,1 DCA, CHLOROBENZENE	8/1/1981	3A	4,5	E,Q,V,2	
	REM/SF										
			SONICS INTERNATIONAL	SUP146	1300 FM 101 3 MI W OF, RANGER	VOCS	11/16/1990	3B	5	E, Q, V3	
	REM/PST										
			FORMER GAS STATION	118704	1135 CONRAD HILTON BLVD, CISCO	GASOLINE	12/15/2011	2	2A	E,Q	
			FORMER VINEYARD EXXON	111811	201 S MAIN ST, RISING STAR	UNKNOWN	10/24/1996	1B	1A	E,Q	
ECTOR											
	REM/CA										
			BJ SERVICES	30694	6165 W MURPHY ST, ODESSA 79763-7511	CHLORINATED SOLVENTS, ARSENIC, VOLATILE ORGANICS, BENZENE	2/1/2010	0A	2A, 3	E, Q	
			FRAC TECH SERVICES - ODESSA YARD	T3116	986 SOUTH MAURICE ROAD, ODESSA 79763	PAH, TPH	4/30/2013	2A	3	E, Q	
			HOMCO INTERNATIONAL	52075	2122 MAURICE, ODESSA 79763	PCE, TCE	9/22/1993	2B	5	E	
			HUNTSMAN POLYMERS CORP (FMR REXENE)	30142	2400 S GRANDVIEW AVE, ODESSA 79766	BENZENE, PETROLEUM HYDROCARBONS (FREE & DISSOLVED), XYLENE	12/15/1986	3A	4,5A	E,Q,V,2,3	
			KATTY INDUSTRIES INC	30926	8326 W COUNTY RD, ODESSA	CHROMIUM	11/17/1983	3B	5A,3	EQV2	
			NATIONAL OIL WELL	70896	100 E 61ST ST, ODESSA 79762	METALS, VOCS	1/1/2006	0A	4,5A	E	
		*	NATIONAL OILWELL	32806	5621 ANDREWS HWY, ODESSA 79762	1,1-DCE, METALS, TPH	4/26/2001	0	2	E, Q	
			ODESSA REFINING CO (EQUILON ENTERPRISES LLC)	30258	2700 S GRANDVIEW, ODESSA 79766	HYDROCARBONS, METALS	11/12/1986	3B	5	EQV23	
			PACCAR INC (FMR TRICO-KOBE INC)	34658	3218 KERMIT HWY, ODESSA 79764	CHROMIUM, PCE, TCE, DCE	5/1/1991	2B	4,5	EQ	
	REM/SF										
			ANGUS ROAD GROUNDWATER SITE	SUP168	4300 BLOCK OF ANGUS ROAD, ODESSA	1,2 DICHLOROETHANE, VOC, MANGANESE	3/1/2004	5B	2A	E, Q, V3	
			EAST 67TH STREET GROUND WATER	SUP156	CENTER OF PLUME IS LOCATED AT THE INTERSECTION OF EAST 67TH STREET & STEVENSON STREET, ODESSA	PCE, DCE, TCE	4/25/2005	5B	3	E, Q, V3	
			ODESSA CHROMIUM 1	SUP030	NEAR BRAZOS AVE & 44TH ST JUST OUTSIDE NW ODESSA, ODESSA	HEXAVALENT CHROMIUM	2/28/1986	5B	5	E, Q,	
			PRECISION MACHINE & SUPPLY	SUP060	500 W OLIVE ST, ODESSA	HEXAVALENT CHROMIUM	3/16/1987	5B	5	E,Q,V3	
			PROCESS INSTRUMENTATION AND EL	SUP164	4817 ANDREWS HWY, ODESSA	1,1-DICHLORETHANE, 1,2 DICHLOROETHANE, PCE, TCE, CHROMIUM, MTBE, HEXAVALENT CHROMIUM, ARSENIC, LEAD, MANGANESE, SELENIUM	12/1/2005	5B	2A	E, Q, V3	
			SPRAGUE ROAD GROUND WATER PLUM	SUP035	2725 W 81ST ST, 8410 W LOOP 338 AKA SPRAGUE RD, & 2626 STEVEN RD & SURROUNDING ACREAGE, ODESSA	CHROMIUM, HEXAVALENT CHROMIUM	8/1/1984	5A	5	E, Q, V3	

TABLE 1
GROUNDWATER CONTAMINATION CASE DESCRIPTION BY COUNTY
TEXAS COMMISSION ON ENVIRONMENTAL QUALITY

COUNTY / DIVISION	NEW CASES	FILE NAME	FILE NUMBER	LOCATION	CONTAMINATION DESCRIPTION	DATE	ENFORCEMENT STATUS		DATA QUALITY	SECTION 5.236
ECTOR										
REM/VC										
		CENTRIFLO PUMP AND MACHINE COMPANY	1468	340 SOUTH MEADOW STREET, ODESSA	METALS, TPH, CHLORINATED SOLVENTS	5/10/2002	0B	5A	E	
		JOE BROOKS PROPERTY	1372	7023 WEST COUNTY ROAD, ODESSA	PCE	8/2/2001	0B	6	E	
		REEF CHEMICAL BLENDING PLANT	2570	2559 WEST I-20, ODESSA	VOCS, SVOCS, METALS, CHLORINATED SOLVENTS, OTHER - ETHANOLAMINES	2/15/2013	0B	3	E	
		TARTAN TEXTILE SERVICE	962	2300 PRODUCTION STREET, ODESSA	HYDROCARBONS	4/21/1999	0B	6	E	
REM/VCIO										
		LOT 11, BLOCK 2, DOVECOTE INDUSTRIAL PARK	825	960 SOUTH MEADOW AVENUE, ODESSA	VOCS	8/19/2012		0	E	
		SUPERIOR WELLHEAD INC.	455	7311 ANDREWS HIGHWAY, ODESSA	VOCS	11/18/2004		1B	E	
		WALGREENS STORE #15141	806	720 N CR W 700,703,714 & 718 NORTH ELLIOTT AVENUE, ODESSA	VOCS, TPH	12/7/2011		0	E	
REM/PST										
		CHEVRON 60106588	93730	1363 E 8TH ST, ODESSA	GASOLINE	10/18/1989	2	2A	E,Q	
		FORMER MILLERS CORNER	115258	3827 N DIXIE BLVD, ODESSA	UNKNOWN	10/10/2001	1B	1A	E,Q	
		KENT KWIK 202	91633	601 W COUNTY RD, ODESSA	GASOLINE	1/11/1988	5B	4	E,Q	
		KENT LUBE 207	114046	1001 N DIXIE BLVD, ODESSA	GASOLINE	1/6/1999	5B	4	E,Q	
		KENT LUBE 207	118466	1001 N DIXIE BLVD, ODESSA	GASOLINE	1/7/2011	2	2A	E,Q	
		LEVERICH AUTO FACILITY	113369	5201 N DIXIE BLVD, ODESSA	UNKNOWN	7/28/1998	5B	2A	E,Q	
		RAINDANCE CAR WASH	110715	3820 PENBROOK ST, ODESSA	GASOLINE	3/29/1996	5B	2A	E,Q	
		SAV MOR GAS STATION	112878	4230 N GRANDVIEW AVE, ODESSA	GASOLINE	1/7/1998	5B	2A	E,Q	
		TRIPP CONSTRUCTION INC	107475	1202 N FM 1936, ODESSA	GASOLINE, DIESEL	12/20/1993	5B	2A	E,Q	
		UNITED FUEL ENERGY	119065	9421 ANDREWS HWY, ODESSA	GASOLINE	3/5/2013	2	2A	E,Q	
		UNITED FUEL ENERGY KEY CARD	118309	9489 ANDREWS HWY, ODESSA	DIESEL, GASOLINE	5/19/2010	2	2A	E,Q	
RMD/SSDAP										
	*	ECTOR DRUM	FILED BY SITE NAME	2604 N. MARCO AVENUE, ODESSA, TX	ALL VOCS; ALL SVOCS; ALL METALS; MERCURY; CHLORIDE; RADIUM-226 AND RADIUM-2	11/18/2014	5B	2A	E, Q, V3	Y
	*	NORTHWEST ODESSA GROUNDWATER	FILED BY SITE NAME	5000 ANDREWS HIGHWAY, ODESSA< TX	PCE, 1,1-DCE, CHROMIUM	6/12/2014	5B	2A	E, Q, V3	Y
		OLD RELIABLE PLATING SHOP	FILED BY SITE NAME	2035 W. 2ND STREET, ODESSA, TX	ARSENIC, BARIUM	7/25/2008	5B	2B	E, Q, V3	
		RELIABLE MACHINE AND SUPPLY	FILED BY SITE NAME	2125 W. 2ND STREET, ODESSA, TX	ALUMINUM, ARSENIC, CHROMIUM, VANADIUM	9/1/1995	5B	6C	E, Q, V3	
WPD/MSW										
		JOHNSON RANCH LANDFILL (PRE-SUBTITLE D AND SUBTITLE D)	MSW01521	4 MILES NW OF THE CITY OF ODESSA	MW-6, 12: VOCS (1,1-DICHLOROETHANE; CIS-1,2-DICHLOROETHYLENE)	9/1/2006	2B	2B	E,Q,V2	
EL PASO										
REM/CA										
		ASARCO INC	31235	2401 W PAISANO, EL PASO 79922	AS, PB	10/15/1998	3B	2	E	
		BORDER STEEL MILLS INC EL PASO	31209	IH 10 AND VINTON ROAD, EL PASO 79912	CHROMIUM	8/13/2008	0A	2A, 3	E, Q	
		CHEVRON PRODUCTS USA CO	30605	6501 TROWBRIDGE DR, EL PASO 79905	HYDROCARBONS	1/1/1982	3B	4, 5A	EQV23	
		EL PASO TERMIINAL	31837	6767 GATEWAY BLVD WEST, EL PASO 79925	ARSENIC, BENZENE, HYDROCARBONS, TPH	4/27/2007	0A	2A, 4, 5A, 5B	E, Q	
		EQUILON ENTERPRISES LLC (SP TERMINAL)	T1756	6910 MARKET ST, EL PASO 79925	LNAPL, BTEX	7/6/1993	1B	2B,4	E, Q	
		HOLLY ENERGY PARTNERS	84173	1000 EASTSIDE ROAD, EL PASO	BTEX, LNAPL, MTBE	10/27/2008	0B	4	E,Q	
		KINDER MORGAN ENERGY PARTNERS LP (TRANSFER STATION)	T1670	6850 MARKET ST, EL PASO 79915	BTEX, LNAPL, TPH	2/6/1997	2	2,4,5	E,Q	
		NAVAJO REFINING CO	T0645	1500 N ZARAGOZA RD, EL PASO 79936	BTEX, LNAPL, MTBE	2/14/1996	2	2,4,5	E,Q	
		POPS UPHOLSTERY	T2144	4705 DYER ST, EL PASO 79930-6823	HYDROCARBONS	12/8/2006	1D	1A	E, Q	
		REFINERY HOLDING COMPANY LP	86385	6501 TROWBRIDGE RD, EL PASO 79998	PHASE SEP HYDROCARBONS (PSH), BTEX	1/1/1981	3B	5	EQV23	
		WHITE SPUR CLEANERS	74682	4798 DONIPHAN, EL PASO	VOCS	5/12/1995	2B	4	E,Q	
REM/DCRP										
		WHITE SPUR CLEANERS	DC0111	4798 DONIPHAN	CHLORINATED SOLVENTS	6/1/1991	5B	2A	E	
REM/VC										
	*	2501 NORTH MESA STREET	2699	2501 NORTH MESA STREET, EL PASO	1,2-DICHLOROETHANE	11/4/2014	0B	1A	E	
		KINDER MORGAN ENERGY PARTNERS	1869	MILEPOST 13.7 LINE SECTION 17, FORT BLISS	VOCS, SVOCS, METALS, SOLVENTS, TPH	9/21/2005	0B	3	E	
		PHELPS DODGE REFINING CORPORATION	1913	897 HAWKINS BOULEVARD, EL PASO	VOCS, SVOCS, TPH	3/22/2006	0B	5A	E	
REM/VCIO										
	*	HOLLY ENERGY PARTNERS - EASTSIDE ROAD TERMINAL	930	1000 EASTSIDE ROAD, EL PASO	CHLORINATED SOLVENTS	8/1/2014		1B	E	

TABLE 1
GROUNDWATER CONTAMINATION CASE DESCRIPTION BY COUNTY
TEXAS COMMISSION ON ENVIRONMENTAL QUALITY

COUNTY / DIVISION	NEW CASES	FILE NAME	FILE NUMBER	LOCATION	CONTAMINATION DESCRIPTION	DATE	ENFORCEMENT STATUS		DATA QUALITY	SECTION 5.236
EL PASO										
REM/VCIO										
		PHELPS DODGE EL PASO OPERATIONS	796	897 HAWKINS BOULEVARD, EL PASO	VOCS, METALS, CHLORINATED SOLVENTS, TPH	10/10/2011		6	E	
REM/PST										
		ALICE ABOUD PROPERTY	115616	4700 MONTANA AVE, EL PASO	UNKNOWN	1/27/2003	5B	2A	E,Q	
		CIRCLE K 2701641	116119	601 MAIN ST, ANTHONY	GASOLINE	9/21/2004	2	2A	E,Q	
		CIRCLE K STORE 2700890	116106	11101 MONTWOOD DR, EL PASO	GASOLINE	9/14/2004	2	6	E,Q	
		CIRCLE K STORE 2701641	118387	601 MAIN ST, ANTHONY	GASOLINE	7/30/2010	2	4	E,Q	
		DIAMOND SHAMROCK 1261	119253	7660 N MESA ST, EL PASO	GASOLINE	11/21/2013	2	6	E,Q	
		EL PASO AUTO TRUCK STOP INC	98708	1301 HORIZON BLVD, EL PASO	DIESEL	4/23/1991	5B	2A	E,Q	
		FAST TRAK NO 2	119043	1790 N FABENS RD, FABENS	GASOLINE	1/25/2013	2	2A	E,Q	
		FORMER BELL THUNDERBIRD 1526	92373	2301 N MESA ST, EL PASO	GASOLINE	12/5/1988	5B	2A	E,Q	
		FORMER KIVA OIL CO 1531	116613	6000 MONTANA AVE, EL PASO	GASOLINE	8/23/2005	2	2A	E,Q	
		FORMER SERVICE CHIEF TEXACO	112847	2329 E MISSOURI AVE, EL PASO	GASOLINE	1/7/1998	5B	2A	E,Q	
		FORMER TRY TRANSPORTATION INC	112586	4700 DURAZNO AVE, EL PASO	GASOLINE, DIESEL	11/13/1997	5B	2A	E,Q	
		GOOD TIME STORE 45	102425	101 W MAIN ST, FABENS	GASOLINE	5/11/1992	5B	2A	E,Q	
		LUCEROS CHEVRON	93785	7101 DONIPHAN DR, CANUTILLO	GASOLINE	10/23/1989	5B	2A	E,Q	
		PAISANOS AUTO SALVAGE	97518	1908 W PAISANO DR, EL PASO	GASOLINE	12/14/1990	1B	1A	E,Q	
		PETRO STOPPING CENTER 1	118222	1295 HORIZON BLVD, EL PASO	DIESEL	1/19/2010	2	4	E,Q	
		PROPERTY 7 ELEVEN	96295	6200 GATEWAY BLVD E, EL PASO	GASOLINE	7/31/1990	5B	2A	E,Q	
		ROGELIOS CONVENIENCE STORE	97758	9951 ALAMEDA AVE, SOCORRO	GASOLINE	5/30/1991	5B	2A	E,Q	
		RONNIES SERVICE STATION	113648	9999 ALAMEDA AVE, SOCORRO	GASOLINE	11/23/1998	5B	2A	E,Q	
		SHORTYS FOOD MART	118647	911 TALBOT AVE, CANUTILLO	GASOLINE	9/14/2011	2	2A	E,Q	
		STORE 1354	118477	201 S AMERICAS AVE, EL PASO	GASOLINE	1/24/2011	2	6	E,Q	
ELLIS										
REM/CA										
		AGRICULTURAL WAREHOUSE INC	30901	101 INDUSTRIAL BLVD, ENNIS 75119	METALS, PESTICIDES, BTEX, VOCS, SVOCS	10/31/1986	3B	3	EQ	
		CENTERLINE INDUSTRIES INC	32306	2803 OLD DALLAS HWY 75 N, ENNIS 75119	MEK, BTEX, PCE, TCE	10/24/1988	3B	4	E	
		CHEMICAL RECLAMATION SERVICES INC	50084	405 POWELL ST, AVALON 76623	CHLORINATED SOLVENTS, BENZENE, TOLUENE	9/12/1997	3A	5	E.Q.V23	
		KAYCO COMPOSITES	35004	205 N. BAGDAD, GRAND PRARIE	VOCS	7/1/2000	3B	2A	E	
		OMSCO	39537	6230 NAVIGATION BLVD, HOUSTON 77011	ARSENIC, BENZENE	2/20/2007	0B	4, 5	E, Q	
		STAR ENTERPRISE INC	35846	HIGHWAY 48, BROWNSVILLE 78520	TPH, BTEX, MTBE, LNAPL	7/29/1992	1A	3,4,5	EQ	
REM/VC										
		POLY-CYCLE INDUSTRIES, INC.	948	1 MILE WEST B75 AND 0.5 MILE NORTH OF PALMER, PALMER	VOCS, TPH, SVOCS, METALS	4/2/1999	0B	5D	E	
		TYLER REFRIGERATION	872	824 CIRCLE STREET, WAXAHACHIE	TPH	11/13/1998	0B	4	E	
REM/PST										
		GATEWAY 36	118972	901 E OVILLA RD, RED OAK	GASOLINE, DIESEL	11/16/2012	2	6	E,Q	
	*	HITCH N POST	119315	1205 FM 780, FERRIS	GASOLINE	2/28/2014	2	6	E,Q	
		MR JOHN RIOS	104801	301 N KAUFMAN ST, ENNIS	GASOLINE	10/23/1992	2	2A	E,Q	
		ONE STOP FOOD STORES 39	99130	4462 SPUR 469, ENNIS	GASOLINE	6/4/1991	2	4	E,Q	
		OVILLA ROAD CITGO	118089	425 LARK LN, OAK LEAF	UNKNOWN	7/9/2009		1A	E,Q	
		PRIME TRAVEL STOP	119052	5330 N IH 35 E, WAXAHACHIE	GASOLINE	2/12/2013	2	2A	E,Q	
WPD/MSW										
	*	SKYLINE LANDFLL & RECYCLING FACILITY (PRE-SUBTITLE D AND SUBTITLE D)	MSW00042C	1201 N CENTRAL ST FERRIS, TX 75125-2101 (ELLIS AND DALLAS COUNTIES)	MW-17: VOC (1,1-DICHLOROETHANE)	6/26/2014	2A	2B	E,Q,V2	
ERATH										
REM/CA										
		RAYLOC FACILITY	30499	840 EAST RD # 195, STEPHENVILLE 76401 5408	VOCS	9/16/2008	0B	4,5A	E	
REM/PST										
		FORMER SHELL GROCERY STORE	116804	1590 N GRAHAM ST, STEPHENVILLE	GASOLINE	3/24/2006	5B	2A	E,Q	
		GOCO CARDLOCK STATION	115605	518 S PATRICK ST, DUBLIN	UNKNOWN	12/17/2002	5B	2A	E,Q	
		TEXFAR INC	116878	1690 N GRAHAM ST, STEPHENVILLE	GASOLINE	6/9/2006	2	2A	E,Q	
		TPC 81 FORMERLY ONE STOP 1	113099	202 S PATRICK ST, DUBLIN	UNKNOWN	4/13/1998	5B	2A	E,Q	
		VACANT LOT	116758	201 W BLACKJACK ST, DUBLIN	UNKNOWN	2/17/2006	2	2A	E,Q	
FAYETTE										
REM/CA										
	*	LCRA SAM SEYMOUR FAYETTE POWER PROJECT	31575	6549 POWER PLANT RD, LA GRANGE 78945	SELENIUM	2/1/2005	0	3	E, Q	
		UNION PACIFIC RAILROAD COMPANY	T2386	INTERSECTION OF SCHULTZE AND MAIN STREET, SCHULENBURG 78956	VOCS	9/16/2009	1B	3	E,Q	
REM/PST										
		ALS FOOD MART	112489	401 N JEFFERSON ST, LA GRANGE	GASOLINE, DIESEL	7/24/1997	2	2A	E,Q	

TABLE 1
GROUNDWATER CONTAMINATION CASE DESCRIPTION BY COUNTY
TEXAS COMMISSION ON ENVIRONMENTAL QUALITY

COUNTY	DIVISION	NEW CASES	FILE NAME	FILE NUMBER	LOCATION	CONTAMINATION DESCRIPTION	DATE	ENFORCEMENT STATUS		DATA QUALITY	SECTION 5.236
FAYETTE											
	REM/PST										
			FORMER WESTERN CO OF NORTH AMERICA	99363	5025 W STATE HIGHWAY 71, LA GRANGE	GASOLINE, DIESEL, OTHER	6/27/1991	5B	2A	E,Q	
	WQD/WQAS										
			LCRA FAYETTE POWER PROJECT	WQ0002105000	TWO MILES NORTH OF STATE HWY 71 AND 7 MILES EAST OF THE CITY OF LA GRANGE, FAYETTE COUNTY	SELENIUM, MOLYBDENUM	7/5/2005	2B	3	E,Q, V2	
FLOYD											
	REM/PST										
			FORMER DEANS AUTO SERVICE	91849	HWY 207, SOUTH PLAINS	GASOLINE	4/19/1988	5B	4	E,Q	
			JACKSON TIRE CO	113400	MAIN & LOCUST SE CRNER, LOCKNEY	GASOLINE	8/20/1998	5B	2A	E,Q	
FOARD											
	REM/PST										
			ALLSUPS CONVENIENCE STORE 75	93386	500 E COMMERCE ST, CROWELL	GASOLINE	8/7/1989	5B	2A	E,Q	
FORT BEND											
	REM/CA										
			GULF REFINERY (FORMER)	52139	STATE HIGHWAY 710, SWEETWATER 79556	BENZENE, XYLENE, TPH, AS, HG	6/30/1988	2C	3	EQV	
			HYDROCARBON SERVICES SPRINGTOWN	41814	320 SCROGGINS ROAD, SPRINGTOWN 76082	HYDROCARBONS	8/4/2008	2D	1A, 2A	E,Q	
			RELIANT ENERGY INCORPORATED	31631	YU JONES RD, THOMPSONS 77481	METALS	2/16/1999	0	6	E	
			SAFETY KLEEN CORP	71144	1580 INDUSTRIAL RD, MISSOURI CITY 77489	ORGANICS	1/20/1992	3A	4,5	E,Q	
			TEXAS COMMERCE BANK NATIONAL ASSOC (FMR INTERNATIONAL SWITCH	33451	910 INDUSTRIAL BLVD, SUGARLAND 77487	VOCS (CHLORINATED, NON-CHLORINATE) 1,1 DICHLOROETHENE	6/18/1991	3B	6	EQ	
			VALERO ENERGY CORP (FMR COASTAL STATES CRUDE GATHERING CO)	T1734	THOMPSONS OIL FIELD RD, THOMPSONS 77406	LNAPL (DIESEL)	10/20/2000	1B	2A, 3	E	
			VISION METALS INC	30008	2010 SPUR 529 RD, ROSENBERG 77471	METALS	1/1/1988	3A,4A	4,5	E,Q,V,2,3	
	REM/DCRP										
			CITY CLEANERS	DC0011	2400 CARTWRIGHT ROAD, MISSOURI CITY	CHLORINATED SOLVENTS	9/4/2002	5B	4	E	
		*	KRISTIS CLEANERS	DC0257	1730 WILLIAMS TRACE BLVD STE A, SUGAR LAND, TX	CHLORINATED SOLVENTS	11/19/2014	5B	0		
			PROVIDENCE SHOPPING CENTER (FMR PLUS CLEANERS)	DC0124	9446 SOUTH HIGHWAY 6	CHLORINATED SOLVENTS	3/1/1996	5B	4	E	
	REM/VC										
		*	BEDROCK ROCKS FACILITY	2681	10130 CASH ROAD, STAFFORD	CHLORINATED SOLVENTS	6/27/2014	0B	2A	E	
			COOPER CAMERON VALVES FACILITY	1219	16500 SOUTH MAIN, MISSOURI CITY	SOLVENTS	10/19/2000	0B	5D	E	
			FIRST COLONY COMMONS	806	15201 US HIGHWAY 59, SUGAR LAND	VOCS	7/16/1998	0B	5A	E	
			FORMER IMPERIAL SUGAR COMPANY - SUGAR LAND	2447	198 KEMPNER STREET, SUGAR LAND	VOCS, SVOCS, TPH	11/16/2011	0B	4	E	
			FORMER TEK-RAP FACILITY	2442	210 POST ROAD, ARCOLA	VOCS/CHLORINATED SOLVENTS	10/18/2011	0B	3	E	
			STAFFORD MAINTENANCE FACILITY	2289	13115 SOUTHWEST FREEWAY, SUGAR LAND	VOCS, CHLORINATED SOLVENTS	11/2/2009	0B	3	E	
			SUGAR REFINERY PARCEL - EAST	2522	198 KEMPNER STREET, SUGAR LAND	CHLORINATED SOLVENTS		0B	3	E	
			TEXAS INSTRUMENTS - STAFFORD FACILITIES	625	12201 SOUTHWEST FREEWAY, STAFFORD	METALS, CHLORINATED SOLVENTS	10/27/1997	0B	6	E	
	REM/VCIO										
		*	2.9 ACRES OF VACANT LAND	940	WEST PARK DRIVE & EAST PARK DRIVE, SUGAR LAND	HEAVY METALS, CHLORINATED SOLVENTS	10/2/2014		1B	E	
			IGLESIA RIOS DE AGUA VIVA CHURCH	741	2635 5TH STREET, STAFFORD	CHLORINATED SOLVENTS	3/5/2010		1B	E	
		*	SOUTH BY SOUTHEAST	922	700-766 INDUSTRIAL BOULEVARD, STAFFORD	VOCS, CHLORINATED SOLVENTS	5/30/2014		1B	E	
		*	SOUTHWEST ELECTRONIC ENERGY CORPORATION	928	12701 ROYAL DRIVE, STAFFORD	VOCS	7/22/2014		1B	E	
	REM/PST										
			ALL SEASONS	115709	15050 BEECHNUT ST, HOUSTON	WASTE OIL	4/22/2003	2	2A	E,Q	
			BIG 9 CONVENIENCE FOOD STORE	115189	802 FM 2234 RD STE A, STAFFORD	GASOLINE	6/26/2001	2	2A	E,Q	
			BRAZOS BEND HOME RANCH	115712	22930 FM 1462 RD, NEEDVILLE	UNKNOWN	4/23/2003	1B	1A	E,Q	
			CITY OF SUGAR LAND FIRE STATION 4	119243	2120 AUSTIN PKWY, SUGAR LAND	GASOLINE	11/1/2013	1B	1A	E,Q	
			CORNER MARKET	116784	5241 FM 521 RD, ARCOLA	DIESEL, GASOLINE	3/9/2006	2	2A	E,Q	
			EAGLE MART 1	110827	3201 AVENUE H, ROSENBERG	UNKNOWN	4/18/1996	5B	2A	E,Q	
			GO 4 IT	113837	812 FM 1092 RD, STAFFORD	GASOLINE	9/9/1999	5B	2A	E,Q	
			GO 4 IT FOOD FUEL	117474	5455 COURT RD, HOUSTON	UNKNOWN	10/31/2007	1B	1A	E,Q	
			HANDI PLUS 52	117076	333 ALMEDA RD, FRESNO	GASOLINE	1/5/2007	2	2A	E,Q	
			HELFMAN FORD	118454	12220 SOUTHWEST FWY, STAFFORD	GASOLINE	12/20/2010	2	2A	E,Q	
			KRAFTS COUNTRY STORE	114178	22934 FM 762 RD, NEEDVILLE	GASOLINE	1/8/1999	5B	2A	E,Q	
			TIMEWISE FOOD STORE 3301	118858	1274 CRABB RIVER RD, RICHMOND	GASOLINE	6/19/2012	2	2A	E,Q	
			TIMEWISE FOOD STORE 3801	118197	1484 HIGHWAY 6, SUGAR LAND	GASOLINE	12/9/2009	2	2A	E,Q	
			TIMEWISE FOOD STORE 5601	118817	6445 FM 359 RD, RICHMOND	GASOLINE	5/21/2012	2	6	E,Q	
		*	US MART 105	119354	16255 S POST OAK RD, HOUSTON	GASOLINE	5/7/2014	2	2A	E,Q	

TABLE 1
GROUNDWATER CONTAMINATION CASE DESCRIPTION BY COUNTY
TEXAS COMMISSION ON ENVIRONMENTAL QUALITY

COUNTY	DIVISION	NEW CASES	FILE NAME	FILE NUMBER	LOCATION	CONTAMINATION DESCRIPTION	DATE	ENFORCEMENT STATUS		DATA QUALITY	SECTION 5.236
FORT BEND											
	WPD/MSW										
			FORT BEND COUNTY LANDFILL (PRE-SUBTITLE D AND SUBTITLE D)	MSW01554A	330 KLAUKE ROAD	MW-7, 11, 13: VOCS (VINYL CHLORIDE); MW-7, 11, 13, 14, 15, 16, 17: VOCS (CIS-1,2-DCE); PZ-16, 18: VOCS (CIS-1,2-DCE)	8/31/1994	2B	4,5,A	E,Q,V2	
FRANKLIN											
	REM/PST		LOVES COUNTRY STORE 279	118939	215 E I 30 NORTH SERVICE RD, MT VERNON	DIESEL	9/27/2012	2	2A	E,Q	
			MOREHEAD TEXACO	113326	201 MAIN ST W, MT VERNON	GASOLINE	7/10/1998	2	2A	E,Q	
FREESTONE											
	REM/CA										
			BP PIPELINES	T1881	3 MILES WEST OF TEAGUE OFF FM1365, TEAGUE	BTEX, MTBE, NAPHTHALENE	8/21/2003	0	4,5	E,Q	
			TEST AMERICA LABORATORIES	69799	1733 NORTH PADRE ISLAND DRIVE, CORPUS CHRISTI 78408	ORGANICS	1/4/2008	0A	6	E,Q	
	REM/VC										
			SCHOONER PETROLEUM FAIRFIELD	2185	602 NORTH FAIRWAY STREET, FAIRFIELD	METALS/TPH	6/18/2008	0B	5	E	
	REM/VCIO										
			MCDONALD'S RESTAURANT #042-1060-669	786	669 WEST HIGHWAY 84, FAIRFIELD	VOCS, SVOCS, TPH	7/18/2011		1B	E	
	REM/PST										
		*	AT&T CELL TOWER	119439	325 W I 45, FAIRFIELD	DIESEL	8/7/2014	2	6	E,Q	
			COLES ONE STOP	118173	1022 W COMMERCE ST, FAIRFIELD	GASOLINE	11/3/2009	2	2A	E,Q	
			FAIRFIELD ISD	118113	507 N FAIRWAY ST, FAIRFIELD	GASOLINE	8/25/2009	2	2A	E,Q	
		*	FAIRFIELD TRUCK CENTER	119417	I-45 & US 84 WEST, FAIRFIELD	GASOLINE	7/10/2014	1B	1A	E,Q	
FRIO											
	REM/CA										
			PEARSALL POWER PLANT	32348	2393 COUNTY ROAD 1005, PEARSALL 78061	CHROMIUM	5/24/2004	0	2	E	
	REM/PST										
			PETTY OIL CO BULK PLANT	112242	1229 S OAK ST, PEARSALL	GASOLINE	4/16/1997	5B	4	E,Q	
	WAD/GPAT										
			PEDECO, INC		SE OF PEARSALL	CRUDE OIL	7/27/1997	1B	2B	E,Q	
GAINES											
	REM/CA										
			TEXAS DEPT OF TRANSPORTATION (SEMINOLE MAINTENANCE FACILITY)	F0494	US 180 1 MILE E OF US 385 PO BOX 496, SEMINOLE 79360	VOCS, BENZENE, SVOCS	3/9/2000	3B	6	E,Q	
	REM/PST										
			CONOCO FUEL INC	93040	1300 HOBBS HWY, SEMINOLE	DIESEL	6/6/1989	5B	4	E,Q	
			PRUETTS TEXACO STATION	99338	306 W AVENUE A, SEMINOLE	GASOLINE	6/24/1991	5B	2A	E,Q	
			WEST TEXAS GAS	115187	HWY 83 & FM 303, LOOP	GASOLINE	6/20/2001	2	2A	E,Q	
GALVESTON											
	REM/CA										
			BP AMOCO CHEMICAL COMPANY TEXAS CITY	30373	2800 FM 519 E, TEXAS CITY 77590	VOCS	12/8/2004	0A	3,4,5A	E, Q	
			BP PRODUCTS NORTH AMERICA INC (FMR AMOCO OIL CO)	30139	2401 5TH AVE S, TEXAS CITY 77590	BTEX, HYDROCARBONS	1/23/1984	3A, 3B	5	E,Q	
			CHEMICAL PROCESS AND PRODUCTION SANTA FE	31214	15133 LINDA LANE, SANTA FE 77517	BENZENE, TOLUENE, ETHYLBENZENE, MTBE, 1,2-DICHLOROPROPANE, METHYLENE CHLORIDE, NAPHTHALENE, STYRENE, TRICHLOROETHENE, 1,2,3-TRICHLOROPROPANE, VINYL CH	3/16/2006	0A	5	E,Q	
			COASTAL STATES CRUDE GATHERING CO	36472	700 14TH ST, TEXAS CITY 77591	VOCS	12/4/1997	1	4,5	E,Q	
			FREEPORT MCMORAN GALV. SULPH. TERMINAL	30771	4500 OLD PORT INDUSTRIAL, GALVESTON	VOCS, TCE	12/3/2001	OA	4,5A	EQV123	
			H & W PETROLEUM COMPANY INC	71419	9617 WALLISVILLE ROAD, HOUSTON 77013	CHLORINATED HYDROCARBONS	8/25/2008	0A	1A, 2A	E, Q	
			HG KELLEY PITS	39983	20TH ST & SH 3, DICKINSON 77539	MISC INDUSTRIAL WASTES	11/1/1998	2B	5		
			ISP TECHNOLOGIES INC	30037	4501 ATTWATER AVE, TEXAS CITY 77590	ORGANICS, INORGANICS	12/1/2000	3A, 3B	4,5	E,Q	
			MARATHON OIL CO	30326	1320 LOOP 197 S, TEXAS CITY 77590	HYDROCARBONS	12/31/1989	2B	5	EQV	
			MONSANTO CO (ANDERS LANE SITE)	52183	2830 ANDERS LN, KEMAH 77565	VOCS	5/13/1983	0A	5	E	
			NUSTAR TERMINAL, TEXAS CITY TERMINAL	31060	201 DOCK ROAD, TEXAS CITY 77592	HYDROCARBONS	5/1/2010	0B	3	E, Q	
			PORT OF GALVESTON-CRUISE TERMINAL 2-BURIED TANK CAR	T2409	PORT OF GALVESTON, PIER 27, TERMINAL 2 BUILDING, GALVESTON 77550	METALS	10/19/2009	0A	2A, 3	E,Q	
			STERLING CHEMICALS INC	30285	201 BAY ST S, TEXAS CITY 77590	CR, PB, AS, 1,2-DCA	12/1/1988	3	4,5	EQ	
			TESORO	T1574	1300 COASTWIDE DR, GALVESTON 77554	LEAD, TPH	10/20/2004	1	4, 5D	E	

TABLE 1
GROUNDWATER CONTAMINATION CASE DESCRIPTION BY COUNTY
TEXAS COMMISSION ON ENVIRONMENTAL QUALITY

COUNTY	DIVISION	NEW CASES	FILE NAME	FILE NUMBER	LOCATION	CONTAMINATION DESCRIPTION	DATE	ENFORCEMENT STATUS		DATA QUALITY	SECTION 5.236
GALVESTON											
	REM/CA										
			TRUSSCO INC	T1901	2903 TODD RD, GALVESTON	ARSENIC, BARIUM	3/31/2003	0B	2A	E	
			UNION CARBIDE CORP	30689	3301 5TH AVE S, TEXAS CITY 77590	CHLORINATED HYDROCARBONS, DICHLOROETHANE, PROPA	12/3/1990	4B	4	EQ	
			UNION CARBIDE CORP	35921	2800 LOOP 197 S, TEXAS CITY 77592	NAPHTHALENE, BENZENE, DICHLOROETHYL ETHER, ETHANE, PROPANE	12/14/1987	3A	4	E,Q,V,2.3	
	REM/DCRP										
			DRY CLEAN PLUS	DC0190	108 W EDGEWOOD DR STE G , FRIENDSWOOD, TX	CHLORINATED SOLVENTS	7/9/2009	5B	0		
			FORMER DRY CLEANERS - FRIENDSWOOD	DC0188	1602 SOUTH FRIENDSWOOD	CHLORINATED SOLVENTS	8/12/2009	5B	0		
		*	SOUTH SHORE CLEANERS	DC0255	2951 MARINA BAY DR STE 120, LEAGUE CITY, TX	CHLORINATED SOLVENTS	9/3/2014	5B	2A	E	
	REM/SF										
			HALL STREET	SUP008	N OF INTERSECTION OF CALIFORNIA ST AND 20TH ST E, DICKINSON	BENZENE, SVOCS, VOCS, METALS, CHLOROBENZENE	7/23/1987	5B	2B	E, Q,V3	
			MALONE SERVICE CO INC	SUP127	800 CAMPBELL BAYOU RD, TEXAS CITY	BENZENE, VOCS	1/29/1987	4B	4	E.Q.V3	
			MOTCO INC	SUP129	NEAR JUNCTION OF HIGHWAY 3 & IH 45; 2 MI SE OF LAMARQUE, TEXAS CITY	1-1-2 TCA	3/15/1985	4B	5	E,Q,V3	
			TEX-TIN CORPORATION	SUP037	INTERSECTION OF FM 519 & HIGHWAY146 SW EDGE OF A HEAVY INDUSTRIAL AREA, TEXAS CITY	BERYLLIUM, BENZENE, RADIUM 226, RADIUM 228, GROSS ALPHA PARTICLES	5/24/1991	4B	5	E, Q	
	REM/VC										
			8400 OLD CAUSEWAY	1790	8400 OLD CAUSEWAY, GALVESTON	VOCS, METALS, TPH, PAHS	8/5/2005	0B	5D	E	
			AMOCO CHEMICAL COMPANY	220	2800 FM 519 EAST, TEXAS CITY	VOCS, METALS, TPH	6/17/1999	0B	5D	E	
			CEDAR TERRACE	2580	NEC OF 30TH STREET & SEALY AVENUE, GALVESTON	SVOCS, METALS	5/7/2013	0B	3	E	
			CITY OF GALVESTON OLD MUNICIPAL INCINERATOR	1962	#3 LENNOX AVENUE, GALVESTON	CHLORINATED SOLVENTS	8/18/2006	0B	2A	E	
		*	FORMER MOTOR BANK	2670	2215 CHURCH REAR STREET, GALVESTON	BTEX, TPH, POLYCYCLIC AROMATIC HYDROCARBONS	5/5/2014	0B	1A	E	
			MAGNOLIA HOMES	2590	NEC OF 18TH STREET AND MECHANIC STREET, GALVESTON	SVOCS, METALS, TPH	7/1/2013	0B	3	E	
			PALMER PLAZA	2181	3220 - 3474 PALMER HIGHWAY, TEXAS CITY	METALS	6/4/2008	0B	5A	E	
			PORT OF TEXAS CITY DOCK ROAD SOUTH	1428	2425 HIGHWAY 146 NORTH, TEXAS CITY	SVOCS	1/11/2002	0B	4	E	
			SPTCO GALVESTON WHARVES SITE	977	4100 OLD PORT INDUSTRIAL BOULEVARD, GALVESTON	GASOLINE, CRUDE OIL	5/11/1999	0B	4	E	
	REM/VCIO										
			FORMER BLOCKBUSTER VIDEO STORE	909	3016 MARINA BAY DRIVE, LEAGUE CITY	VOCS, CHLORINATED SOLVENTS	12/10/2013		1B	E	
	REM/PST										
			7 CIRCLE	118740	802 S FRIENDSWOOD DR, FRIENDSWOOD	UNKNOWN	2/17/2012	2	2A	E,Q	
		*	CLEAR CREEK ISD	119476	2748 FM 518 RD E, LEAGUE CITY	GASOLINE	10/6/2014	2	6	E,Q	
		*	DICKINSON GROCERY	119324	2221 FM 517 RD E, DICKINSON	GASOLINE	3/21/2014	1B	1A	E,Q	Y
			E Z MART 223	109297	6600 BROADWAY ST, GALVESTON	GASOLINE	4/10/1995	5B	4	E,Q	
			EXPRESS LANE MOBIL MART	118565	1801 W MAIN ST, LEAGUE CITY	GASOLINE	5/11/2011	2	2A	E,Q	
			FORMER J H AUTO REPAIR	119067	4308 FM 1765, TEXAS CITY	GASOLINE	3/5/2013	5B	2A	E,Q	
		*	FORMER SAMS CLUB 8190	119300	9300 EMMETT LOWRY EXPWY, TEXAS CITY	GASOLINE	1/23/2014	2	6	E,Q	
			FORMER TESORO MARINE SERVICES	114451	1300 COASTWIDE DR, GALVESTON	OTHER	2/12/1999	2	2A	E,Q	
		*	ICE BOX 7340	119301	4502 SEAWALL BLVD, GALVESTON	GASOLINE	1/29/2014	2	2A	E,Q	
			QUIK MART	112930	2100 MARINA BAY DR, KEMAH	GASOLINE	1/27/1998	5B	2A	E,Q	
			SAN LEON MARINA	115350	105 6TH ST, SAN LEON	GASOLINE, DIESEL	1/8/2002	2	2A	E,Q	
			SHOPPERS MART 106	99256	7727 HIGHWAY 6, HITCHCOCK	GASOLINE, WASTE OIL	6/14/1991	5B	2A	E,Q	
			SOUTHERN COMPASS WAREHOUSE	118906	4601 POST OFFICE, GALVESTON	UNKNOWN	7/31/2012	2	2A	E,Q	
			TEXAS HIEP THANH FOOD MART	116970	1201 HIGHWAY 146, KEMAH	GASOLINE	9/5/2006	5B	2A	E,Q	
			TIMEWISE FOODSTORE 3001	118147	1000 FM 1764 RD, LA MARQUE	GASOLINE	9/22/2009	2	2A	E,Q	
GARZA											
	REM/PST										
			SOUTHLAND HARDWARE	100127	130 FT S OF RR 2106 OFF OF HWY 84 FRONTAGE RD, SOUTHLAND	GASOLINE, DIESEL	9/23/1991	5B	4	E,Q	
GILLESPIE											
	REM/PST										
			BROWDER 76 3	91492	1301 E MAIN ST, FREDERICKSBURG	GASOLINE	10/9/1987	5B	2A	E,Q	
			CRENWELGE OIL CO 1	98731	722 S WASHINGTON ST, FREDERICKSBURG	GASOLINE	4/24/1991	5B	6	E,Q	
			CRENWELGE OIL CO 2	97352	713 W MAIN ST, FREDERICKSBURG	GASOLINE	11/29/1990	5B	2A	E,Q	

TABLE 1
GROUNDWATER CONTAMINATION CASE DESCRIPTION BY COUNTY
TEXAS COMMISSION ON ENVIRONMENTAL QUALITY

COUNTY	DIVISION	NEW CASES	FILE NAME	FILE NUMBER	LOCATION	CONTAMINATION DESCRIPTION	DATE	ENFORCEMENT STATUS		DATA QUALITY	SECTION 5.236
GILLESPIE											
	WAD/GPAT										
			STAFFORD	EF9105007	LOWER CRABAPPLE ROAD, NORTH OF FREDERICKSBURG	NITRATES	5/1/1991	2D	2B	Q,V2	
	WPD/MSW										
			CITY OF FREDERICKSBURG LANDFILL (PRE-SUBTITLE D ONLY)	MSW00040	0.9 MILE E CITY LIMITS SOUTH SIDE OF FM 1631	ACT 6C IN 2014; DROP FROM 2015 REPORT.	12/31/2004	2B	6C	E,Q,V2	
GOLIAD											
	REM/CA										
			CUNNINGHAM CLEANERS	72442	1810 N ROBISON, TEXARKANA	BTEX	11/18/2006	0A	1	E	
	REM/PST										
			HI WAY GROCERY	93636	HIGHWAY 59 & HIGHWAY 239, GOLIAD	UNKNOWN, GASOLINE	9/27/1989	5B	2A	E,Q	
GONZALES											
	REM/VC										
			GONZALES STATION	1624	6862 COUNTY ROAD 240, WAELDER	CHLORINATED SOLVENTS	8/8/2003	0B	5A	E	
	REM/PST										
			GONZALES BULK PLANT	118795	1918 CHURCH ST, GONZALES	UNKNOWN	4/19/2012	2	2A	E,Q	
		*	TIGER TOTE 29	119234	101 W CENTRAL AVE, NIXON	UNKNOWN	10/15/2013	1B	1A	E,Q	Y
GRAY											
	REM/CA										
			CELANESE LTD	30072	8201 FM 2300, PAMPA 79065	BENZENE, ACETONE, MTBE	5/6/1992	2C	4,5	EQV	
	REM/PST										
			FORMER CROCKETT EXXON STATION	97200	SW CORNER OF THE INTERSECTION OF I-40 E FRONTAGE RD AND FM 291, ALANREED	GASOLINE	4/3/1990	5B	2A	E,Q	
GRAYSON											
	REM/CA										
			EL DORADO CHEMICAL COMPANY-WHITEWRIGHT FACILITY	T2449	1102 NORTH BOND STREET, WHITEWRIGHT 75491	NITRATE, ALPHA BHC, DICAMBA, ARSENIC	4/16/2010	0B	1A, 2A, 3	E,Q	
		*	HELENA CHEMICAL WHITEWRIGHT	T3195	1110 S BOND ST, WHITEWRIGHT 75491	AMMONIA	12/1/2014	2	2	E, Q	
			NORTH TEXAS REGIONAL AIRPORT	T3081	5501 AIRPORT DRIVE, DENISON 75020	VOCS	4/19/2013	2A	2A	E,Q	
			PERRIN AIR FORCE BASE	52042	DENISON	ORGANICS, METALS	5/1/1991	2B	3,4, 5	E,Q,V,2	
			STEWART TANK COMPANY & OILFIELD SUPPLY	T2215	21741 W US HIGHWAY 82, SHERMAN 75092	LEAD, TPH	9/5/2007	3	2A	E	
			TEXAS INSTRUMENTS INC	30427	6410 HIGHWAY 75 S, SHERMAN 75090	SOLVENTS, DIESEL	6/1/1988	2B	5	E,Q,V,2	
			UNIVERSAL COMPRESSION/MIDLAND	72856	5200 IH 20, MIDLAND 79703	TCE	12/15/2004	0A	2	E	Y
			WJ SMITH WOOD PRESERVING CO	31332	1700 W MORTON ST, DENISON 75020	VOCS, SVOCS	1/20/1988	4	2,4,5	EQ	
	REM/SF										
			SHERMAN FOUNDRY	SUP089	532 E KING, SHERMAN, TX, SHERMAN	TRICHLOROETHENE, 1,2-DCE, PCE	4/19/2007	5B	2B	E, Q, V3	
	REM/VC										
			DENISON TX TIE PLANT WASTE STORAGE 2	2437	401 LUM LANE, DENISON	VOCS, SVOCS, METALS, TPH	8/17/2011	0B	2A	E	
	REM/PST										
			HIGHPORT MARINA RESORT	118779	120 TEXOMA HARBOR DR, POTTSBORO	DIESEL	4/9/2012	2	4	E,Q	
			MAYOS E Z SERVE 100115	109520	608 W MAIN ST, WHITESBORO	GASOLINE	6/28/1995	5B	2A	E,Q	
			TEXAS OSAIS	119091	228 N HIGHWAY 377, TIOGA	GASOLINE	4/10/2013	2	2A	E,Q	
GREGG											
	REM/CA										
			ACF INDUSTRIES INC	31537	300 STEVENS ST, LONGVIEW 75604	PCE, TCE, DCE	11/20/1991	3C	6	EQV2	
			AIR LIQUID LONGVIEW	T2331	1531 FM 1845S, LONGVIEW 75603	PETROLUEM HYDROCARBONS, 1,1-DICHLOROETHENE, ARSENIC, BENZENE	10/8/2009	0A	5	E,Q	
			BURLINGTON NORTHERN & SANTA FE RAILROAD	T1586	325 S CLUB DR, LONGVIEW 75602	CREOSOTE, PAHS, PCP, ARSENIC, CHROMIUM,AMMONIA, NITRATE	3/13/1999	0	6	E	
			KILGORE INDUSTRIAL PARK	T2020	LOTS 7 & 8, BLOCK 1, ENERGY DRIVE, KILGORE 75663	BENZENE	2/16/2012	2C	1A	E,Q	
			LEVI STRAUSS & CO (FMR RESISTOL HAT LONGVIEW)	38266	KODAK BLVD, LONGVIEW 75602	TETRACHLOROETHYLENE	10/29/1984	3B	5	EQV23	
			MERRITT TOOL CO	33042	702 OLD GLADEWATER HWY, KILGORE 75662	CHROMIUM	6/12/1990	3B	3	EQ	
			ROYLE CONTAINER CO	39897	200 VALENTINE LN, LONGVIEW 75606	VOCS, METALS	7/12/1994	3B	3	E	
			SKEETER PRODUCTS INC	30629	1 SKEETER RD, KILGORE 75662	ACETONE	9/15/1993	2	4,5A	E2	
			SONNLEITNER PROPERTY (WALGREENS #7611)	T2399	511 EAST MARSHALL, LONGVIEW 75601	CHLORINATED SOLVENTS	1/1/2002	0A	5	E,Q	
			UNION TANK CAR CO	32631	2173 FM 2087, LONGVIEW 75602	ORGANICS	7/1/1995	1B	3, 4, 5A	EQV2	
			WAL-MART STORE 572	74087	181 US HWY 259 NORTH, KILGORE 75662	CRUDE OIL	8/18/2008	2D	6	E,Q	
			WEATHERFORD ARTIFICIAL LIFT SYSTEMS	31050	2143 FM 2751, LONGVIEW 75605	TOTAL CHROMIUM, CHROMIUM VI	3/9/2010	0B	2	E, Q	

TABLE 1
GROUNDWATER CONTAMINATION CASE DESCRIPTION BY COUNTY
TEXAS COMMISSION ON ENVIRONMENTAL QUALITY

COUNTY	DIVISION	NEW CASES	FILE NAME	FILE NUMBER	LOCATION	CONTAMINATION DESCRIPTION	DATE	ENFORCEMENT STATUS		DATA QUALITY	SECTION 5.236
GREGG											
	REM/CA										
			WELLMAN INDUSTRIES	33350	7 INDUSTRIAL BLVD, LONGVIEW 75604	CR, CD, NI, CU, ZN	5/15/1990	4A	4	E	
	REM/SF										
			GARLAND CREOSOTING	SUP052	3915 GARLAND RD, LONGVIEW	TCE; BENZO (A) PYRENE; 1,2-DCA;VC; BTEX; POLYAROMATIC HYDROCARBONS (PAH); NAPHTHALENE	8/13/1985	5A	5	E,Q,V3	
			VODA PETROLEUM INC	SUP067	711 DUNCAN RD, CLARKSVILLE CITY	BENZENE, VINYL CHORIDE	7/10/2002	5B	5	E, Q, V3	
	REM/VC										
			COASTAL UNILUBE DISTRIBUTION CENTER	1093	2204 NORTH LONGVIEW STREET, KILGORE	METALS, CL SOLVENT S	11/9/1999	0B	4	E	
			DOUGLAS FEE SALT WATER DISPOSAL WELL	2524	COUNTY ROAD 3579, LIBERTY CITY	VOCS, TPH, CHLORINATED SOLVENTS		0B	2A	E	
			ENERGY DRIVE LOTS 6,7,8,11,12	2566	LOTS 6,7,8,11, & 12 ENERGY DRIVE, KILGORE	VOCS	1/28/2013	0B	2A	E	
			FORMER HAINES GULF STATION	2452	607 STATE HIGHWAY 135 NORTH, KILGORE	VOCS, METALS	11/30/2011	0B	3	E	
		*	FORMER HONEY STOP FOOD MART 1	2675	3127 ESTES PARKWAY, LONGVIEW	BTEX, POLYCYCLIC AROMATIC HYDROCARBONS	5/27/2014	0B	1A	E	
		*	KEDC RUDISILL PROPERTY	2691	2800 US HIGHWAY 259 NORTH, KILGORE	VOCS	9/10/2014	0B	1A	E	
			MCLENDON CLEANERS	2574	1410 JUDSON ROAD, LONGVIEW	CHLORINATED SOLVENTS	3/15/2013	0B	2A	E	
			SNOWMAX	1655	2734 FM 1252 WEST, KILGORE	VOCS, SVOCS, METALS, TPH, CHLORINATED SOLVENT	11/6/2003	0B	3	E	
	REM/VCIO										
			E. C. BARTON & COMPANY	546	4013 ESTES PARKWAY, LONGVIEW	ARSENIC	4/3/2006		0	E	
			EAST TEXAS ALLERGY AND ASTHMA	645	1009 NORTH 4TH STREET, SUITE A, LONGVIEW	VOCS, TPH	10/20/2007		1B	E	
			SONNLEITNER PROPERTY	330	INTERSECTION 2ND STREET AND EAST MARSHALL AVENUE, LONGVIEW	VOCS, TPH	10/25/2002		0	E	
			TEXAS IRON & STEEL	633	INTERSECTION FM 2087 AND FM 1845, LONGVIEW	VOCS, CHLORINATED SOLVENTS	8/1/2007		1B	E	
	REM/PST										
			E Z MART 439	114955	2906 GILMER RD, LONGVIEW	GASOLINE	6/12/2000	2	6	E,Q	
			FFP 234	92843	4306 W MARSHALL AVE, LONGVIEW	GASOLINE	4/24/1989	2	2A	E,Q	
			FINA SHORT STOP 17	114967	1000 PINE TREE RD, LONGVIEW	GASOLINE	5/23/2000	2	2A	E,Q	
			FORMER CIRCLE J QUICK STOP	114199	HWY 135 & IH 20, GLADEWATER	GASOLINE	1/7/1999	5B	4	E,Q	
			FORMER FUEL SERVICE CT	92877	100 W COTTON ST, LONGVIEW	GASOLINE	4/28/1989	5B	2A	E,Q	
			FORMER FUELCARD	116079	1500 BILL OWENS PKWY, LONGVIEW	GASOLINE	9/3/2004	2	2A	E,Q	
			FORMER LETOURNEAU TECH	118696	811 ESTES DR, LONGVIEW	GASOLINE	12/9/2011	2	2A	E,Q	
			FORMER SERVICE STATION	115970	424 S MOBBERLY AVE, LONGVIEW	UNKNOWN	5/17/2004	1B	1A	E,Q	
			FOURTH STREET TEXACO STATION	102959	1101 N 4TH ST, LONGVIEW	GASOLINE	5/14/1992	5B	2A	E,Q	
			GREGG COUNTY OIL CO	112223	210 W TYLER ST, LONGVIEW	GASOLINE, DIESEL	4/4/1997	5B	4	E,Q	
			HINES ALPINE EXXON	119200	1925 ALPINE RD, LONGVIEW	GASOLINE	8/28/2013	2	6	E,Q	
			HONEY STOP FOOD MART 2	117730	524 N EASTMAN RD, LONGVIEW	GASOLINE	6/5/2008	2	2A	E,Q	
			I 20 TRUCK STOP	114680	I 20 JOY WRIGHT, GLADEWATER	GASOLINE, DIESEL	7/20/1999	2	2A	E,Q	
			JERRY BARROW GLADEWATER SHELL	94808	101 W UPSHUR AVE, GLADEWATER	GASOLINE	3/8/1990	2	2A	E,Q	
			SHORT STOP 24	114972	2851 N EASTMAN RD, LONGVIEW	UNKNOWN	5/23/2000	2	2A	E,Q	
			SHORT STOP 4	114958	808 BROADWAY AVE, GLADEWATER	GASOLINE, DIESEL	5/23/2000	2	4	E,Q	
			SHORT STOP FINA 23	114971	451 S HIGH ST, LONGVIEW	UNKNOWN	5/23/2000	2	2A	E,Q	
			STROHS BREWERY CO	105979	1400 W COTTON ST, LONGVIEW	DIST F OIL	2/3/1993	2	2A	E,Q	
				118868	1298 BROADWAY AVE, GLADEWATER	GASOLINE	6/27/2012	2	2A	E,Q	
GRIMES											
	REM/CA										
			CITGO PROD PIPELINE	T1914	NAVASOTA	BTEX, NAPHTHALENE	10/16/2003	0A	5	EQV2	
			INTERNATIONAL PAPER CO	31894	HIGHWAY 6 N, NAVASOTA 77868	CREOSOTE, SVOCS	3/5/1991	3A	4,5	E,Q,V,2,3	
	REM/PST										
			BROOKSHIRE BROTHERS 6	116988	309 N LA SALLE ST, NAVASOTA	UNKNOWN	9/29/2006	2	2A	E,Q	
			FINA	98311	201 MAIN, SHIRO	GASOLINE, DIESEL	3/21/1991	5B	6	E,Q	
		*	PADRONS GROCERY	119479	FM 39, IOLA	GASOLINE, DIESEL	10/8/2014	2	2A	E,Q	
GUADALUPE											
	REM/CA										
			STRUCTURAL METALS INC	31533	STEEL MILL RD, SEGUIN 78155	CR	9/30/1990	3A,3B	5	E,Q,V,2,3	
	REM/VC										
		*	JIMS FORMAL WEAR	2642	1002 SCHRIEWER, SEGUIN	CHLORINATED SOLVENTS	1/9/2014	0B	1A	E	

TABLE 1
GROUNDWATER CONTAMINATION CASE DESCRIPTION BY COUNTY
TEXAS COMMISSION ON ENVIRONMENTAL QUALITY

COUNTY / DIVISION	NEW CASES	FILE NAME	FILE NUMBER	LOCATION	CONTAMINATION DESCRIPTION	DATE	ENFORCEMENT STATUS		DATA QUALITY	SECTION 5.236
HALE										
REM/VC										
		DELTA AND PINE LAND COMPANY	109	3600 NORTH COLUMBIA, PLAINVIEW	CHLORINATED SOLVENTS, METALS, VOCS, SVOCS, TPH	2/12/1997	0B	5D	E	
		GREEN FAMILY R (GREEN MACHINE COMPANY)	323	1201 EAST 5TH, PLAINVIEW	PESTICIDES	1/22/1999	0B	5D	E	
		MARTIN RESOURCES, INC.	1240	1920 SH 194, PLAINVIEW	METAL	8/2/2000	0B	5A	E	
REM/PST										
		BUTCHS TEXACO	113045	1011 N COLUMBIA ST, PLAINVIEW	GASOLINE	3/18/1998	5B	2A	E,Q	
		MACS SEVICE STATION	114817	2103 N COLUMBIA ST, PLAINVIEW	UNKNOWN	12/1/1999	2	2A	E,Q	
		MILLER FLYING SERIVCE	113046	801 SW 3RD ST, PLAINVIEW	AV-GAS	3/18/1998	5B	2A	E,Q	
WQD/WQAS										
		CARGILL MEAT SOLUTIONS PLAINVIEW	WQ0001463000	IMMEDIATELY NORTHEAST OF THE INTERSECTION OF U.S. HWY.87 AND F.M. 3183, @ 1.5 MILES NORTH OF PLAINVI	CHLORIDE, NITRATE	1/1/1987	3A	4,5	E	
HALL										
REM/PST										
		FORMER JERRYS CHEVRON	94567	921 W NOEL ST, MEMPHIS	GASOLINE	2/8/1990	5B	4	E,Q	
		SHIPP PROPERTY	116535	921 W MAIN ST, MEMPHIS	GASOLINE	6/27/2005	5B	2A	E,Q	
		TXDOT MEMPHIS MAINT FACILITY	106930	220 E NOEL ST, MEMPHIS	GASOLINE	8/3/1993	5B	2A	E,Q	
HARDEMAN										
REM/PST										
		FORMER CONOCO	92066	100 W 11TH ST, QUANAH	GASOLINE	8/2/1988	5B	2A	E,Q	
		FORMER PHILLIPS 66	91958	201 W 11TH ST, QUANAH	GASOLINE	6/27/1988	5B	2A	E,Q	
		L M FOOD	93681	700 S 2ND ST, CHILLICOTHE, CHILLICOTHE	GASOLINE	10/11/1989	5B	4	E,Q	
HARDIN										
REM/CA										
		SOUTH HAMPTON REFINING CO	30672	HIGHWAY 418, SILSBEE 77656	HYDROCARBONS	4/8/1993	3B	5A	E,V2	
REM/SF										
		TOUPS	SUP022	W SIDE OF HWY 326 2.1 MI N OF THE INTERSECTION OF HIGHWAY 326 & HIGHWAY 105, SOUR LAKE	LEAD, PENTACHLOROPHENOL	1/1/1998	5B	5	E, Q, V3	
REM/PST										
		BROOKSHIRE BROTHERS 36	117137	155 W MONROE ST, KOUNTZE	UNKNOWN	3/7/2007	2	6	E,Q	
		KWIK PANTRY FFP 265	114907	2343 HIGHWAY 69 S, LUMBERTON	GASOLINE	3/20/2000	2	2A	E,Q	
		L M GROCERY	118381	13173 FM 92, SILSBEE	GASOLINE, DIESEL	7/28/2010	2	2A	E,Q	
		M T 2	101050	210 HIGHWAY 96 S, SILSBEE	GASOLINE	12/12/1991	5B	6	E,Q	
		PAINES DRIVE INN	99722	15321 FM 418, SILSBEE	GASOLINE	8/5/1991	2	2A	E,Q	
HARRIS										
REM/CA										
		AC LIQUIDATING CORP (JASON R MORMAN SITE)	31618	11011 FAIRMONT PKWY, LA PORTE 77571	CHLORINATED SOLVENTS, CHLOROFORM	5/25/1993	3B	5	E,Q,V2	
		ADA RESOURCES, INC.	T3028	6603 KIRBYVILLE STREET, HOUSTON 77033	VOCS	9/10/2012	4	2A	E,Q	
		AGRIFOS LLC (FMR MOBIL MINING & MINERALS FERTILIZER PLANT)	30051	2001 JACKSON RD, PASADENA 77506	PB, AS, SE, PH, NO3, SO4	1/13/1999	0A	3,4,5	EQV	
		AIR LIQUIDE DEMOLITION	T2317	3602 W 11TH ST, HOUSTON 77008 6004	CHLORINATED SOLVENTS, HYDROCARBONS	2/26/2009	0B	2A, 3	E, Q	
		AIR PRODUCTS INC	30317	1423 HIGHWAY 225, PASADENA 77506	NITRATED ORGANICS	1/29/1985	3A	2,4,5	E,Q	
	*	ALLOY CARBIDE COMPANY	31565	7827 AVENUE H, HOUSTON 77012	AS, 1-4 D, VOCS	2/14/2014	0B	2A	EQV3	
		ALMEDA-SIMMS WASTEWATER TREATMENT PLANT	T0009	ALMEDA RD AT SIMMS BAYOU, HOUSTON 77251	SODIUM HYPOCHLORITE	7/15/1991	2A	0	Q	
		ANALYSTS SERVICES INC	71235	12715 ROYAL DR, HOUSTON 77210	VOCS	2/20/1990	2	6	EQ	
		ARATEX SERVICES	T0010	903 PORT HOUSTON ST, HOUSTON 77029	PCE, TCE, DCE	11/1/1990	0	3	E	
		BAKER HUGHES INC (FMR WESTERN ATLAS)	30307	10201 WESTHEIMER, HOUSTON 77042	VOCS	4/23/1999	2B	5	EQV2	
		BAROID CORP (FMR NL INDUSTRIES ATLAS BRADFORD FACILITY)	31223	7707 WALLISVILLE RD, HOUSTON 77220	VOLATILE ORGANIC COMPOUNDS	11/9/1987	3B	5	EQV3	
		BASF PASADENA PLANT	33849	4403 LAPORTE HWY, 225 PASADENA 77501	BENZENE, CARBON TETRACHLORIDE, 1,1-DICHLOROETHENE, TETRACHLOROETHENE, TRICHLOROETHENE, ACENAPTHENE, BIS(2-ETHYLHEXYL)PHTHALATE, FLUORINE, 2-METHYLNAPH	10/1/2009	0A	2A, 3, 4, 5A	E, Q	
		BAYER CORP	30603	8500 W BAY RD, BAYTOWN 77520	ORGANICS, METALS	5/4/1989	3A	3,4,5	E,Q,V,2,3	

TABLE 1
GROUNDWATER CONTAMINATION CASE DESCRIPTION BY COUNTY
TEXAS COMMISSION ON ENVIRONMENTAL QUALITY

COUNTY DIVISION	NEW CASES	FILE NAME	FILE NUMBER	LOCATION	CONTAMINATION DESCRIPTION	DATE	ENFORCEMENT STATUS		DATA QUALITY	SECTION 5.236
HARRIS										
REM/CA										
	*	BAYTOWN TRUCKING TERMINAL	31100	5602 WADE RD, BAYTOWN 77521	VOCS	12/31/2014	0	2	E, Q	
		BBVA COMPASS STADIUM	T3086	2200 TEXAS AVENUE, HOUSTON 77003	SVOCS	5/13/2013	1	2	E,Q	
		BEAZER EAST INC	30419	7201 W HARDY RD, HOUSTON 77022	PAHS, PHENOLS, METALS	4/1/1985	3B	4	EQV12	
		CAL-TEX ABITIBI	30941	18511 BEAUMONT HWY, HOUSTON 77049-1220	VOLATILE AND SEMIVOLATILE ORGANICS, METALS	8/20/2010	0A	2A	E, Q	
		CARVER ELEMENTARY	T1882	800 CARVER ST., BAYTOWN	BENZENE	6/1/1996	2C	3,4	E, Q, V2	
		CEDAR BAYOU PLANT	30091	9500 INTERSTATE 10 E, BAYTOWN 77521	VOCS, METAL	5/1/2001	1	3, 5	E	
		CELANESE LTD	30022	9502 BAYPORT BLVD, PASADENA 77507	METALS, SULFIDES, 1,2,EDC, 1,1-DCA, 1,1-DCE	8/1/1990	3A	2A,5	E,Q,V,1,2	
		CENTERPOINT ENERGY HOUSTON ELECTRIC LLC	31635	12100 HIRAM CLARK, HOUSTON 77035	SULFATE	1/11/1996	2	5		
		CENTRAL INDUSTRIAL PARK	T1715	600 W 6TH ST, HOUSTON 77007	VOCS	5/27/2010	2D	2A		
		CG7600 LP PROPERTY	83553	911 LOOP WEST, HOUSTON 77054	METALS - LEAD	9/30/2013	2A	2A	E,Q	
		CHAMPIONS VILLAGE HOUSTON	T2990	6500 FM 1960 ROAD WEST, HOUSTON 77069	TRICHLOROETHYLENE, TETRACHLOROETHYLENE, CIS-1,2-DICHLOROETHYLENE, TRANS-1,2-DICHLOROETHYLENE, VINYL CHLORIDE	2/24/2012	2C	4	E.Q	
		CHEVRON TEXACO RESEARCH FACILITY	31650	5901 S.RICE AVENUE AND 4800 FOURNACE PLACE, BELLAIRE 77401	CHLORINATED SOLVENTS	5/29/2009	0B	2A,3,4,5	E,Q	
		CITGO ARLINGTON PUMP STATION	82957	3301 S HIGHWAY 157, EULESS	BTEX, MTBE, TPH, PB	6/15/2006	0B	3,4, 5	E	
		CITGO PETROLEUM CORP	31964	12325 N HIGHWAY 75, HOUSTON 77037	BTEX, TPH, LNAPL, PB, GASOLINE/DIESEL	4/29/1993	3B	5	E	
		CLEAN HARBORS	50089	2027 BATTLEGROUND RD, LA PORTE 77571	VOCS, SVOCS, METALS, PESTICIDES	1/1/1983	3A	4,5	EQ	
		COOK PAINT AND VARNISH	T2974	2510 SUMMER STREET, HOUSTON 77007	BENZENE, ETHYLBENZENE	10/31/2011	2D	2A, 3	E, Q	
		CROWN CENTRAL PETROLEUM CORP	30311	111 RED BLUFF RD, PASADENA 77506	HYDROCARBONS	12/1/1988	3A	4,5	E,Q,V,1,2	
	*	DE SOTO AT WHITE OAK	T3188	DESOTO ST AT WHITE OAK BAYOU, HOUSTON 77091	VOCS	11/20/2014	2	1	E, Q	
		DENSIMIX HOLDING COMPANY	T3077	13501 INDUSTRIAL DRIVE, HOUSTON 77015	METALS	4/23/2013	1	2	E,Q	
		DIXIE CHEMICAL	30314	10601 BAY AREA BLVD, PASADENA 77507	VOC, LNAPL	2/2/1987	2B	5	E	
		DOW CHEMICAL CO	30464	550 BATTLEGROUND RD, LA PORTE 77571	VOCS	10/21/1988	3A	5	E,Q,V,2,3	
		DRESSER INDUSTRIES (FMR NL INDUSTRIES)	30619	3000 N SAM HOUSTON PKWY E, HOUSTON 77205	ORGANICS	12/1/1988	3B	5	EQV2	
		EI DUPONT DE NEMOURS & CO	30046	11701 STRANG RD, LA PORTE 77571	ORGANICS, CHLOROBENZENE, METHYLENE CHLORIDE	5/15/1989	3A	5	E,Q	
		EQUISTAR CHEMICALS LP	30030	8280 SHELDON RD, CHANNELVIEW 77530	BENZENE, VOCS	9/29/1994	3A	4	E,Q,V	
		EQUISTAR CHEMICALS LP	85436	1515 MILLER CUT-OFF RD, LA PORTE 77572	LNAPL, BTEX, TCE, PCB, VC	6/1/1992	3A	4,5	Q	
		EQUISTAR/OCCIDENTAL CHEMICAL	32212	ALVIN	BTEX, TPH	10/20/1994	0	5	E	
		ETHYL CORP	30465	1000 N SOUTH AVE, PASADENA 77503	LEAD, ETHYLENE DICHLORIDE	3/29/1988	3A	5	E	
		EXXON CHEMICAL CO	30415	8230 STEDMAN ST, HOUSTON 77029	VOCS, SVOCS, METALS	12/15/1998	0A	4	EQ	
		EXXON CHEMICAL CO	33880	4000 BAYWAY DR, BAYTOWN 77520	BTEX, TPH, NAPL	9/17/1990	3B	4,5	E,Q,V2	
		EXXON COMPANY USA	30040	2800 DECKER DR, BAYTOWN 77520	HYDROCARBONS, ORGANICS	9/27/1990	3A,3B	4,5	EQV2	
		EXXON LAND DEVELOPMENT INC (GREENS CROSSROADS SHOPPING CTR)	84495	215 W GREENS, HOUSTON 77067	ORGANICS (CHLORINATED CPDS.)	12/1/1995	0A	3	E2	
		EXXON MOBIL PIPELINE CO	T2438	PIPELINE ROW LEAK AT 6000 BLOCK OF HEATHERBROOK DRIVE, WINDSOR VILLAGE SUBDIVISION, HOUSTON	TOTAL PETROLEUM HYDROCARBON	2/4/2010	0B	1A, 2A, 3	E,Q	
		EXXON PIPELINE CO	34923	3227 DECKER DR, BAYTOWN 77520	BTEX, 1,1-DICHLOROETHANE, NAPHTHALENE	7/30/1992	1	3,4,5	E,Q,V1,2	
		FLINT HILLS	84209	4701 TRIBBLE LN, CORPUS CHRISTI 78407	HYDROCARBONS	1/1/1980	3B	5	E,Q,V1	
		FORMER CHEMCENTRAL FACILITY	36395	8425 MARKET STREET, HOUSTON 77029	VOCS	5/29/2013	2	1	E,Q	
		FORMER WESTERN AUTO REPAIR FACILITY #74153WA	T2923	3361 WEST 11TH STREET, HOUSTON 77008	CHLORINATED SOLVENTS	2/14/2011	0A	2A, 3	E, Q, V	
		GB BIOSCIENCES (GREENS BAYOU PLANT)	30552	2239 HADEN RD, HOUSTON 77213	SOLVENTS, HEAVY METALS	12/14/1988	3A,3C	2,3,4	E,Q,V,1,2,	
		GEON CO	31077	2400 MILLER CUTOFF RD, LA PORTE 77571	VOCS	1/26/1999	0	4	EQ	
		GEORGIA GULF CORP	31608	3503 PASADENA FWY, PASADENA 77503	BENZENE, CUMENE	12/15/1993	3A	3,4,5	E,Q	
		GOODYEAR TIRE & RUBBER CO	30032	2000 GOODYEAR DR, HOUSTON 77017	HYDROCARBONS, VOCS, SVOCS	8/28/1986	2	2,5	EQV2	
		HALLIBURTON ENERGY SERVICES HOUSTON	68321	15815 WAVERLY DR, HOUSTON 77032-1905	1,1-DICHOLOROETHENE, METALS	6/28/2005	0A	2A,3	E,Q	
		HARRIS COUNTY FLOOD CONTROL DISTRICT	T3049	WHITE OAK BAYOU BETWEEN SHEPHERD AND PATTERSON STREET	METALS	12/21/2012	2A	2A	E,Q	
		HEIGHTS ARMATURE WORKS	T2094	107 YALE STREET, HOUSTON 77007-3730	TRICHOLOROETHENE	12/28/2010	0B	2B, 3	E, Q	
		HOUSTON FUEL OIL TERMINAL COMPANY (WEST TERMINAL)	32023	1201 SOUTH SHELDON ROAD, HOUSTON 77015	VOCS, SVOCS, TPH	10/5/2010	0B	5	E,Q	
		HOUSTON METROPOLITAN TRANSIT AUTHORITY	71247	5700 POLK STREET, HOUSTON 77023	VOCS	7/9/2010	0B	2A, 3	E,Q	
		HOUSTON TAR PLANT	31386	12901 AMERICAN PETROLEUM BLVD, HOUSTON	VOC, SVOC, METAL	1/1/2005	2B	5A	EQ	

TABLE 1
GROUNDWATER CONTAMINATION CASE DESCRIPTION BY COUNTY
TEXAS COMMISSION ON ENVIRONMENTAL QUALITY

COUNTY DIVISION	NEW CASES	FILE NAME	FILE NUMBER	LOCATION	CONTAMINATION DESCRIPTION	DATE	ENFORCEMENT STATUS		DATA QUALITY	SECTION 5.236
HARRIS										
REM/CA										
		HUGHES CHRISTENSEN CO	30323	5425 POLK ST, HOUSTON 77023	TPH, SOLVENT CONSTITUENTS, PENTACHLOROPHENOL, PAHS, CYANIDE, ARSENIC	6/1/1989	2	5	E,Q,V	
		HYDROCHEM INDUSTRIAL SERVICES INC (DOWELL-DEERPARK)	31453	620 HOWARD AVE, DEER PARK 77536	TPH, VOCS, CHLORIDE	6/21/1989	3B	4,5A	EQV2	
		JAGUAR OF CENTRAL HOUSTON	T3068	7025 OLD KATY ROAD, HOUSTON 77024	CHLOROBENZENE	5/1/2012	2A	6	E,Q	
		KINDER MORGAN LIQUID TERMINALS LLC (FMR GATX TERMINALS CORP)	30573	906 CLINTON DR, GALENA PARK 77547	LEAD, VOCS	2/18/1986	3A	2.3,4,5	E,Q,V2	
		KINDER MORGAN PASADENA TERMINAL	30772	530 WITTER ST, PASADENA 77506-2436	BENZENE, TOLUENE, ETHYLBENZENE, XYLENE	5/18/2010	0A	5	E, Q	
		KOCH PIPELINE CO (BRIAN P HEARD PROPERTY)	T1791	HIGHWAY 77, REFUGIO	NAPL	5/25/2001	0	2	E	
	*	LBC HOUSTON BAYPORT TERMINAL	30985	11666 PORT RD, SEABROOK 77586	BTEX, TPH	3/18/2014	3	3	E, Q	
		LUBRIZOL CORP	30324	41 TIDAL RD, DEER PARK 77536	TCE, DCE, BTEX, ACETONE, AS, TPH, BA	2/5/1985	3A	4,5A	E,Q,V,1,3	
		LYONDELL CHEMICAL CO (FMR ARCO CHEMICAL CO)	30368	10801 CHOATE RD, PASADENA 77507	TERTIARY BUTYL ALCOHOL, CHLORINATED SOLVENTS	6/16/1997	3A	5A	E,Q,V,2	
		LYONDELL CHEMICAL CO (FMR ARCO CHEMICAL CO)	30676	2502 SHELDON RD, CHANNELVIEW 77530	ORGANICS (BTEX, MTBE, 1,2-DCA)	1/24/1994	3A	4,5	E,Q,2	
		LYONDELL-CITGO REFINING COMPANY LTD	30092	12000 LAWNDALE, HOUSTON 77017	ORGANICS, DISSOLVED METALS	2/19/1988	3A, 3B	4,5	EQ	
		MATHESON TRI-GAS	30287	1920 W FAIRMONT PARKWAY, LA PORTE	VOCS	11/1/2013	2A	3	E,Q	
		MERICHEM-SASOL USA LLC	30595	1914 HADEN RD, HOUSTON 77015	BENZENE, CHLOROBENZENE, DICHLOROBENZENES, CRESOLS, PHENOLS	5/3/1999	0	5	E	
		METAL COATINGS CORP	31596	3700 DUNVALE, HOUSTON	VOCS, BENZENE, NAPHTHALENE	10/31/2005	0	6	E	
		MONSANTO CO	83178	BAY ST N, TEXAS CITY 77590	NAPHTHALENE, VOCS	6/2/1982	2B	4	E	
		MOTIVA ENTERPRISES	31815	1320 W. SHAW, HOUSTON	BTEX	2/9/2004	0A	2A, 3, 4	E,Q	
		MOTIVA ENTERPRISES LLC	35842	2661 STEVENS ST, HOUSTON 77026	BTEX, MTBE	5/8/2002	2B	3	E,Q	
	*	NAILOR INDUSTRIES OF TEXAS	T3030	4714 WINFIELD RD, HOUSTON 77039	VOCS	7/3/2012	2	2	E, Q	
		NASA	71022	2101 NASA ROAD 1, HOUSTON 77058	FREON 113	10/30/1987	3A,2B	2A,4	E,Q,V,2	
		NINFAS CORPORATE OFFICES	T3012	2727 CANAL ST, HOUSTON 77003	CHLORINATED SOLVENTS AND ARSENIC	5/31/2012	2C	4	E,Q	
		OIL TANKING HOUSTON TERMINAL	31952	15602 JACINTOPORT BLVD, HOUSTON 77015	MTBE	8/26/2011	0A	6	E, Q, V	
		OYOG OPERATIONS	T2970	7007 PINEMONT DRIVE, HOUSTON 77040	TCE, VINYL CHLORIDE, CIS-1,2-DCE, 1-1, DCA, TPH	10/10/2011	2D	2A, 3	E, Q	
	*	PERFECTO CLEANERS / GRASSY KNOLL	51298	2819 FANNIN ST, HOUSTON 77002	VOCS	12/31/2007	0	1	E, Q	
		PHILLIP RECLAMATION SVC (DBA ELTEX CHEMICAL, FMR MEKLO INC)	30271	4050 HOMESTEAD RD, HOUSTON 77028	PB, CR, MEK, TCE	12/16/1994	3A	3,5	E,Q	
		PINTO EAST ND LLC FORMER ACCO WASTE PAPER FACILITY	T2880	403 JENSEN DRIVE, HOUSTON 77020	PETROLEUM HYDROCARBONS, METALS, AMMONIA	8/12/2010	0B	3	E, Q	
		RAVAGO MANUFACTURING AMERICAS	38906	18314 MATHIS ROAD, WALLER 77484	TPH NC6-NC12, ARSENIC, 1,1,1-TRICHLOROETHANE, 1,1-DICHLOROETHENE, 1,2-DICHLOROETHANE, BENZENE, CHLOROFORM, CIS-1,2-DICHLOROETHENE, DICHLOROMETHANE, TE	2/1/2010	0B	2A, 3	E,Q	
		REEDHYCALOG (FORMER REED TOOL CO)	31202	6501 NAVIGATION BLVD, HOUSTON 77011	ORGANICS, METALS	3/1/1991	0	3,4,5	EQ	
		RESCAR OF CHANNELVIEW INC	30779	407 W BRENTWOOD DR, CHANNELVIEW 77530	CHLORINATED HYDROCARBONS, METALS	1/5/1993	0A	2A,4,5	EQV2	
		ROHM & HAAS TEXAS INC	30041	6600 LA PORTE FWY, DEER PARK 77536	SULFATE	2/10/1987	3A	4,5	E,Q,V,2,3	
		SAFETY KLEEN CORP	71143	3333 FEDERAL RD, PASADENA 77504	BENZENE, TOLUENE, XYLENE, TCE	8/1/1994	3A	5	E,Q,V,2	
		SARTOMER INC	37739	17335 WALLISVILLE RD, HOUSTON 77049	STYRENE, TOLUENE, XYLENE	8/30/1993	3B	5	EQV	
		SCHUMACHER COMPANY INC	31579	5610 POLK AVE, HOUSTON 77023	CHROMIUM, CHLORINATED SOLVENTS	8/5/1995	2B	4, 5A	E, Q	
		SEMINOLE TUBULAR PRODUCTS CO (FMR BAKER HUGHES CO)	20327	6247 NAVIGATION ST, HOUSTON 77001	TRICHLOROETHYLENE, TRANS-1,2-DI CHLOROETHYLENE	4/1/1989	0	3,4,5	EQ	
		SHAWS GAS MART	T3159	5606 S SHAVER ST, HOUSTON 77034	GASOLINE	5/15/1991	5B	2A	E,Q	
		SHELL OIL CO	30007	5700 STATE HIGHWAY 225, DEER PARK 77536	CHLORINATED HYDROCARBONS	1/18/1989	3	4, 5	E,V1	
		SOUTHWEST SHIPYARD LP	31208	18310 MARKET, CHANNELVIEW 77530	HYDROCARBONS, TCE, DCE, VC	1/12/1990	3B	4,5	EQ	
		STANDCO INDUSTRIES	F0914	2701 FOOTE STREET HOUSTON 77020	SVOCS	12/9/2000	1A	6	EQ	
		SYNTECH CHEMICALS, INC.	33333	14822 HOOPER ROAD, HOUSTON	VOCS, CHLORINATED SOLVENTS, TPH	8/16/2002	0B	2A	E	
		T3 ENERGY SERVICES	84755	7135 ARDMORE ST, HOUSTON 77054-3501	BENZENE, ETHYLBENZENE, XYLENE, TOLUENE	10/1/2009	0A	5A	E, Q	
		TE PRODUCTS PIPELINE	T1709	OFF OF MAGNOLIA HWY MILE POST 1.5, WASKOM	VOC, SVOC	5/12/2004	0	6	E, Q	

TABLE 1
GROUNDWATER CONTAMINATION CASE DESCRIPTION BY COUNTY
TEXAS COMMISSION ON ENVIRONMENTAL QUALITY

COUNTY DIVISION	NEW CASES	FILE NAME	FILE NUMBER	LOCATION	CONTAMINATION DESCRIPTION	DATE	ENFORCEMENT STATUS		DATA QUALITY	SECTION 5.236
HARRIS										
REM/CA										
		TEXAS ARMY NATIONAL GUARD	82136	855 E INDUSTRIAL AVE, SAGINAW 76131	CHLORINATED SOLVENTS	1/24/2005	0A	5	E,Q	
		TEXAS CITY CHEMICAL PLANT	87677	2800 FM 579 EAST, TEXAS CITY 77592	VOCS	12/8/2004	2B	2	E, Q	
		TEXAS PETROCHEMICALS CORP	30417	8600 PARK PLACE BLVD, HOUSTON 77017	MTBE, BENZENE	3/29/2000	2A	5		
		TEX-TUBE CO	31216	1503 N POST OAK RD, HOUSTON 77270	VOCS, SVOCS	6/17/1996	2D	4,5A	EQV2	
		TRUCK PARTS SPECIALIST	69649	9600 NORTH LOOP EAST, HOUSTON 77029-1232	PCE, TCE, VINYL CHLORIDE, CIS-1,2-DICHLOROETHYLENE	3/20/2009	2D	6	E,Q	
		TXDOT MAINTENANCE FACILITY, CTMS	30171	6922 OLD KATY RD, HOUSTON 77024	VOCS, SVOCS, TPH, METALS	6/22/1992	3B	2A	E	
		UNION PACIFIC RAILROAD CO (FMR STPCO)	31547	4910 LIBERTY RD, HOUSTON 77001	VOCS, SVOCS	1/1/1984	3A	2	EQV2	
		VALERO REFINING CO	30520	9701 MANCHESTER AVE, HOUSTON 77012	HYDROCARBONS	7/18/1990	3B	4	E	
		VARCO SHAFFER INC	32145	12950 W LITTLE YORK, HOUSTON 77041	TCE, VOCS	12/2/1996	0	3,4,5	EQV2	
		VARN PRODUCTS	85503	14000 WESTFAIR EAST DRIVE, HOUSTON 77041	SOLVENTS	4/9/2007	0B	5	E, Q	
		VOPAK TERMINAL INC., DEER PARK	33579	2759 BATTLEGROUND RD., DEER PARK 77536	BENZENE	9/15/2004	0	5	E	
		WHITE MANUFACTURING CO	32480	7150 ALMEDA-GENOA RD, HOUSTON 77075	PCE, TCE	7/14/1995	1	6	E	
		WINDMILL LAKES PROP OWNERS ASSN	82892	70000 MINNESOTA ST, HOUSTON 77055	VOCS, SVOCS, AS	10/15/1992	2A	2	E	
		WOOD PROTECTION CO	32010	5151 S LOOP E, HOUSTON 77233	VOCS	12/4/1991	1B	5	E	
		WP BALLARD	78216	2041 JOHANNA DRIVE, HOUSTON 77055	PCE	1/1/2008	0A	2A, 3	E, Q	
		YES PREP PUBLIC SCHOOLS	T2889	8329 LAWNDALE, HOUSTON 77012	ARSENIC, BARIUM, LEAD, 1,1-DICHLOROETHENE	9/8/2010	0B	2A	E, Q	
		ZENNECA INC (FMR STAUFFER MANAGEMENT CO)	31181	8901 HEMPSTEAD RD, HOUSTON 77507	BTEX, PESTICIDES	12/9/1986	2B	5	EQV23	
REM/DCRP										
		1634 WESTHEIMER PROPERTY	DC0106	1634 WESTHEIMER, HOUSTON	CHLORINATED SOLVENTS	1/8/1993	5B	2A	E	
		5 STARS CLEANERS	DC0242	5713 FONDREN RD, HOUSTON, TX 77036	CHLORINATED SOLVENTS	7/10/2013	5B	2A	E	
		99 CENTS CLEANERS	DC0238	8122 FM 1960 RD E, HUMBLE, TX 77346	CHLORINATED SOLVENTS	5/1/2013	5B	2A	E	
		A-1 DRY CLEANERS	DC0199	6 UVALDE ROAD	CHLORINATED SOLVENTS	10/16/2009	5B	0		
		A-1 DRY CLEANERS	DC0235	7731 WESTHEIMER RD , HOUSTON, TX 77063	CHLORINATED SOLVENTS	10/17/2012	5B	0		
		BAY PLAZA SHOPPING CENTER	DC0071	2348 NORTH ALEXANDER	CHLORINATED SOLVENTS	4/22/1996	5B	2A	E	
		BEECHNUT CENTRE 1 LP	DC0024	10828 BEECHNUT, HOUSTON	CHLORINATED SOLVENTS	8/1/1999	5B	0		
		BELL CLEANERS - FAIRBANKS PLAZA	DC0117	14163 NORTHWEST FREEWAY, HOUSTON	CHLORINATED SOLVENTS	4/13/2007	5B	2A	E	
		BELL CLEANERS - WESTHEIMER	DC0194	9310 WESTHEIMER RD.	CHLORINATED SOLVENTS	8/13/2009	5B	2A	E	
		BEST CLEANERS	DC0209	9600 WESTHEIMER RD	CHLORINATED SOLVENTS	2/23/1998	5B	2A	E	
		CLASSIC CLEANERS - KINGWOOD	DC0141	1524 KINGWOOD DRIVE	CHLORINATED SOLVENTS	6/9/1999	5B	4	E	
		CORNERSTONE PLAZA SHOPPING CENTER FMR DRY CLEANER	DC0138	4051 FM 1960 WEST, HOUSTON	CHLORINATED SOLVENTS	10/2/2007	5B	4	E	
		CRAIGS CLEANERS	DC0105	20701 KINGSLAND BOULEVARD, KATY	CHLORINATED SOLVENTS	3/5/1998	5B	4	E	
		CRAIGS CLEANERS	DC0191	3735 WESTHEIMER ROAD	CHLORINATED SOLVENTS	8/17/2009	5B	5	E	
		CROSBY CLEANERS AND LAUNDARY	DC0170	14045 2100 ROAD	CHLORINATED SOLVENTS	5/15/2009	5B	0		
		CRYSTAL CLEANERS	DC0114	6237 WESTHEIMER	CHLORINATED SOLVENTS	6/14/2004	5B	4	E	
		CUSTOM CLEANERS	DC0040	4517 GARTH ROAD, BAYTOWN	CHLORINATED SOLVENTS	9/9/2005	5B	2A	E	
		CYPRESS STATION SHOPPING CENTER	DC0098	217 FM 1960, HOUSTON	CHLORINATED SOLVENTS	10/24/2006	5B	0		
		DAPPER DAN CLEANERS	DC0232	7731 W BELLFORT ST , HOUSTON, TX 77071	CHLORINATED SOLVENTS	2/29/2012	5B	0		
		DE BEST CLEANERS	DC0243	12651 BISSONNET ST, HOUSTON, TX 77099	CHLORINATED SOLVENTS	11/1/2013	5B	2A	E	
		DELUXE CLEANERS	DC0093	13817 CYPRESS NORTH HOUSTON ROAD, HOUSTON	CHLORINATED SOLVENTS	7/13/2007	5B	0		
		DRY CLEAN IT	DC0207	10915 SCARSDALE BLVD	CHLORINATED SOLVENTS	4/30/2010	5B	4	E	
		DRY CLEANER SUPER CENTER - CLEAR LAKE	DC0113	1035 CLEAR LAKE CITY BLVD	CHLORINATED SOLVENTS	2/22/2007	5B	0		
		DRY CLEANER USA	DC0171	10359 CLUB CREEK DRIVE	CHLORINATED SOLVENTS	11/30/2008	5B	0		
		EMPIRE VENTURES/$1.25 DRY CLEAN SUPER CENTER	DC0103	6327 N. ELDRIDGE PARKWAY, HOUSTON, TEXAS	CHLORINATED SOLVENTS	1/30/2007	5B	0		
		ESPRIT CLEANERS	DC0240	3256 WESTHEIMER RD, HOUSTON, TX 77098	CHLORINATED SOLVENTS	7/31/2013	5B	2A	E	
		EXCLUSIVE CLEANERS	DC0202	2555 WEST HOLCOMBE	CHLORINATED SOLVENTS	6/3/2010	5B	2A	E	
		FASHION FLAIR CLEANERS	DC0210	5137 FM 1960	CHLORINATED SOLVENTS	8/18/2005	5B	0		
		FMR CELEBRITY CLEANERS	DC0125	283 LOCKHAVEN DRIVE, HOUSTON	CHLORINATED SOLVENTS	2/10/1998	5B	4	E	
	*	FMR CLEANERS	DC0254	21949 KATY FWY, KATY, TX	CHLORINATED SOLVENTS	8/28/2014	5B	2A	E	
		FMR COMET CLEANERS - WESTHEIMER	DC0208	11950 WESTHEIMER RD	CHLORINATED SOLVENTS	8/15/2002	5B	0		
		FMR CRAIG'S CLEANER	DC0155	9709 WESTHEIMER ROAD	CHLORINATED SOLVENTS	11/17/1995	5B	2A	E	
		FMR FLAIR DRY CLEANER	DC0115	7416 FAIRBANKS NORTH HOUSTON ROAD	CHLORINATED SOLVENTS	2/27/2007	5B	4	E	
	*	FMR MINKS DRY CLEANERS	DC0248	5141 ANTONE DR, HOUSTON, TX	CHLORINATED SOLVENTS	5/16/2014	5B	2A	E	
		FMR PILGRIM CLEANERS - KINGWOOD	DC0150	3005 WOODLAND HILLS DRIVE	CHLORINATED SOLVENTS	3/1/2008	5B	4	E	
		FMR PILGRIM DRY CLEANERS - LONG POINT	DC0129	7430 LONG POINT	CHLORINATED SOLVENTS	8/20/2007	5B	4	E	
		FMR PILGRIM LAUNDRY - WEST ALABAMA	DC0126	2307 WEST ALABAMA STREET	CHLORINATED SOLVENTS	3/8/2007	5B	0		
		FMR PIONEER CLEANERS	DC0012	7140 PARKER ROAD, HOUSTON	CHLORINATED SOLVENTS	2/24/2005	5B	2A	E	
		FMR WOODFOREST FOODMART	DC0052	388 UVALDE ROAD, HOUSTON	CHLORINATED SOLVENTS	4/17/2006	5B	0		
		FORMER BEL AIR CLEANERS	DC0081	4306 GARTH ROAD, BAYTOWN	CHLORINATED SOLVENTS	2/23/2007	5B	4	E	
		FORMER BINDER S SID ONE HOUR CLEANERS	DC0175	6069 BISSONNET STREET	CHLORINATED SOLVENTS	11/19/2008	5B	2A	E	
		FORMER CRAIG'S CLEANERS	DC0018	5795 WOODWAY, HOUSTON	CHLORINATED SOLVENTS	12/16/2004	5B	2A	E	

TABLE 1
GROUNDWATER CONTAMINATION CASE DESCRIPTION BY COUNTY
TEXAS COMMISSION ON ENVIRONMENTAL QUALITY

COUNTY DIVISION	NEW CASES	FILE NAME	FILE NUMBER	LOCATION	CONTAMINATION DESCRIPTION	DATE	ENFORCEMENT STATUS		DATA QUALITY	SECTION 5.236
HARRIS										
REM/DCRP										
		FORMER CRAIG'S CLEANERS - SHEPARD	DC0104	3520 S. SHEPARD DRIVE	CHLORINATED SOLVENTS	4/4/2007	5B	4	E	
		FORMER CRESCENT CLEANERS	DC0079	2604 SUNSET BLVD, HOUSTON, TX	CHLORINATED SOLVENTS	7/6/2006	5B	2A	E	
		FORMER EXPERT CLEANERS	DC0168	123313 BELLAIRE BLVD SUITE D	CHLORINATED SOLVENTS	11/7/2008	5B	0		
		FORMER GLOBE LAUNDRY	DC0065	1111 STUDEWOOD, HOUSTON	CHLORINATED SOLVENTS	3/17/2006	5B	2A	E	
		FORMER HALLMARK CLEANERS	DC0001	4201 SAN FELIPE, HOUSTON	CHLORINATED SOLVENTS	2/10/1997	5B	2A	E	
		FORMER KINGS CLEANERS	DC0157	2855 WEST LAKE HOUSTON PARKWAY	CHLORINATED SOLVENTS	6/9/2008	5B	4	E	
		FORMER METRO CLEANERS	DC0174	6119 WILCREST DRIVE	CHLORINATED SOLVENTS	11/17/2008	5B	0		
		FORMER OAK VILLAGE CLEANERS	DC0015	10082 LONG POINT ROAD, HOUSTON	CHLORINATED SOLVENTS	3/15/2005	5B	0		
		FORMER PILGRIMS CLEANERS 71	DC0217	4798 BEECHNUT RD.	CHLORINATED SOLVENTS	1/12/2011	5B	0		
		GOOD NEIGHBOR CLEANERS	DC0060	6410 CAVALCADE STREET, HOUSTON	CHLORINATED SOLVENTS	2/10/2006	5B	5	E	
		GOOD NEIGHBORS CLEANERS	DC0213	2400 BOLSOVER STREET	CHLORINATED SOLVENTS	11/3/2010	5B	0		
		GOT SPORTS CLEANERS AND ALTERATIONS	DC0237	2683 WILCREST DR, HOUSTON, TX 77042	CHLORINATED SOLVENTS	3/7/2013	5B	2A	E	
		GREENS IMPERIAL CENTER/TIP TOP CLEANERS	DC0057	17571 IMPERIAL VALLEY DRIVE, HOUSTON, TEXAS	CHLORINATED SOLVENTS	3/1/1998	5B	5	E	
		GREG'S CLEANERS	DC0204	7848 HILLCROFT STREET	CHLORINATED SOLVENTS	3/15/2010	5B	2A	E	
		HAWTHORNE PLAZA - FORMER IMAGE CLEANERS	DC0108	3407 MONTROSE AVENUE, HOUSTON	CHLORINATED SOLVENTS	12/26/2006	5B	5	E	
		INWOOD EXPERT CLEANERS	DC0187	8450 FONDREN RD	CHLORINATED SOLVENTS	6/12/2009	5B	2A	E	
		INWOOD PLAZA - FORMER BELL CLEANERS	DC0004	8193 ANTOINE DRIVE, HOUSTON	CHLORINATED SOLVENTS	12/22/2004	5B	4	E	
	*	KB MASTER CLEANERS	DC0250	15210 SPRING CYPRESS RD, CYPRESS, TX	CHLORINATED SOLVENTS	8/4/2014	5B	2A	E	
		LABELLE CLEANERS	DC0173	5658 TREASCHWIG ROAD	CHLORINATED SOLVENTS	11/17/2008	5B	0		
		MEMORIAL VILLAGE DRY CLEANERS	DC0010	949 BUNKER HILL, HOUSTON	CHLORINATED SOLVENTS	2/9/2005	5B	0		
		MIRACLE MILE CLEANERS	DC0233	1415 LITTLE YORK RD , HOUSTON, TX 77093	CHLORINATED SOLVENTS	10/18/2007	5B	2A	E	
		MORNING STAR CLEANERS	DC0119	16300 KUKENDAHL ROAD	CHLORINATED SOLVENTS	5/3/2007	5B	4	E	
		NEW WAY CLEANERS	DC0196	5980 RENWICK DRIVE	CHLORINATED SOLVENTS	10/18/2007	5B	2A	E	
		NIFTY CLEANERS	DC0028	7555A LONG POINT, HOUSTON	CHLORINATED SOLVENTS	5/11/2001	5B	2A	E	
		NORTHCHESTER VILLAGE SHOPPING CENTER	DC0218	10938 GRANT ROAD	CHLORINATED SOLVENTS	1/20/2011	5B	0		
		NORTHGATE SHOPPING CENTER	DC0016	2200 FM 1960, HOUSTON	CHLORINATED SOLVENTS	3/15/2005	5B	0		
		PILGRIM CLEANERS	DC0078	12442 MEMORIAL DRIVE, HOUSTON	CHLORINATED SOLVENTS	7/3/2006	5B	2A	E	
		PILGRIM DRY CLEANERS	DC0128	13015 HIRAM CLARKE	CHLORINATED SOLVENTS	1/1/2004	5B	2A	E	
		PINEWOOD CLEANER	DC0197	1444 KINGWOOD DRIVE	CHLORINATED SOLVENTS	9/23/2009	5B	4	E	
		RANDALLS CENTER - BAY AREA / FMR ALPINE CLEANERS	DC0050	3100 FM 528, FRIENDSWOOD, TX	CHLORINATED SOLVENTS	11/25/1998	5B	0		
		RANDALLS CENTER - BAY AREA / FMR ALPINE CLEANERS	DC0145	4903 FAIRMONT PARKWAY	CHLORINATED SOLVENTS	11/1/1998	5B	0		
		REGENCY CLEANERS	DC0176	2110 HOLLY HALL STREET	CHLORINATED SOLVENTS	12/10/2008	5B	0		
		RYAN'S EXPRESS CLEANERS - HOUSTON	DC0022	480 UVALDE, HOUSTON	CHLORINATED SOLVENTS	4/7/2005	5B	0		
		RYAN'S EXPRESS CLEANERS - HUMBLE	DC0021	216 N. BENDER, HUMBLE	CHLORINATED SOLVENTS	4/7/2005	5B	5	E	
		SHARPSTOWN CLEANERS	DC0220	7616 CLAREWOOD DR , HOUSTON, TX	CHLORINATED SOLVENTS	2/2/2011	5B	0		
		SHEPHERD CORNER SHOPPING CENTER	DC0192	2103 W ALABAMA ST	CHLORINATED SOLVENTS	7/27/2009	5B	0		
		SPARKY'S CLEANERS	DC0003	905 CENTER STREET, DEER PARK	CHLORINATED SOLVENTS	12/22/2004	5B	4	E	
		STERLING CLEANERS	DC0139	8312 BROADWAY, HOUSON	CHLORINATED SOLVENTS	12/17/2007	5B	4	E	
		SUMMIT CLEANERS	DC0095	3734-3740 WESTHEIMER, HOUSTON	CHLORINATED SOLVENTS	7/27/2000	5B	2A	E	
		SUNNY CLEANERS	DC0177	13196 VETERANS MEMORIAL DR.	CHLORINATED SOLVENTS	12/10/2008	5B	4	E	
		SUPER ROYAL CLEANERS	DC0151	1901 GESSNER DRIVE, STE. B, HOUSTON	CHLORINATED SOLVENTS	4/1/2008	5B	0		
		SWANS CLEANERS	DC0216	16333 STUEBNER AIRLINE RD , SPRING, TX	CHLORINATED SOLVENTS	12/28/2010	5B	0		
		TOMS FINE CLEANERS	DC0123	7956 WESTHEIMER	CHLORINATED SOLVENTS	7/24/2002	5B	0		
		TOP 1 HOUR DRY CLEANERS	DC0211	10795 W BELLFORT ST HOUSTON, TX	CHLORINATED SOLVENTS	7/1/2003	5B	0		
		TOWN PARK CLEANERS	DC0178	6038 S. GESSNER DR.	CHLORINATED SOLVENTS	12/10/2008	5B	2A	E	
		US CLEANERS	DC0236	1942 W GRAY ST, HOUSTON, TX 77019	CHLORINATED SOLVENTS	10/25/2013	5B	2A	E	
		US STAR CLEANERS	DC0234	1570 S DAIRY ASFORD ST STE 111, HOUSTON	CHLORINATED SOLVENTS	7/31/2013	5B	2A	E	
		VILLAGE CLEANERS	DC0229	14646 FM 529 RD , HOUSTON, TX	CHLORINATED SOLVENTS	12/9/2011	5B	0		
		WESTBURY TRIANGE CENTER - FORMER LIBERTY CLEANERS	DC0148	5359 WEST BELLFORT AVENUE	CHLORINATED SOLVENTS	4/8/2009	5B	5	E	
		WESTHEIMER PLAZA - FMR $1.49 DELUXE CLEANERS	DC0147	16205 WESTHEIMER	CHLORINATED SOLVENTS	2/25/2008	5B	0		
REM/SF										
		BRIO REFINING INC	SUP101	2501 DIXIE FARM RD, FRIENDSWOOD	1,2 DICHLOROETHANE, 1-1-2 TCA, VINYL CHLORIDE, 1,1-DCE, VOC	6/27/1985	4B	5	E.Q.V3	
		CRYSTAL CHEMICAL COMPANY	SUP107	3502 ROGERDALE ROAD, HOUSTON, TX, HOUSTON	ARSENIC	8/26/1983	4B	5	E,Q	
		DIXIE OIL PROCESSORS INC	SUP108	DIXIE FARM RD, 1.5 MI SW OF IH 45 S AT ELLINGTON FIELD EXIT, FRIENDSWOOD	1,2 DICHLOROETHANE, VOC	3/31/1988	4B	5	E,Q,V3	
		FEDERATED METALS	SUP112	BEHIND FED METALS PLANT AT 9200 MARKET ST, HOUSTON	CHLORINATED SOLVENTS, LEAD	1/1/2005	3B	3	E, Q, V3	

TABLE 1
GROUNDWATER CONTAMINATION CASE DESCRIPTION BY COUNTY
TEXAS COMMISSION ON ENVIRONMENTAL QUALITY

COUNTY DIVISION	NEW CASES	FILE NAME	FILE NUMBER	LOCATION	CONTAMINATION DESCRIPTION	DATE	ENFORCEMENT STATUS		DATA QUALITY	SECTION 5.236
HARRIS										
REM/SF										
		FRENCH LTD	SUP114	2 MI SW OF CROSBY AND 1 MI E OF SAN JACINTO, CROSBY	BTEX, 1-2 DICHLOROETHANE, CHLOROETHANE, TERTIARY-BUTYL ALCOHOL, VINYL CHLORIDE, MTBE, ACETONE, 1,1-DICHLORETHANE, ARSENIC, 1,1, DCE, TRICHLOROETHENE,	3/24/1988	4B	4	E,Q,V3	
		GENEVA INDUSTRIES - FUHRMANN E	SUP024	9334 CANNIFF ST, HOUSTON	BENZENE, TOLUENE, POLYNUCLEAR AROMATICS, PCB, ETHYLBENZENE, TETRACHLOROETHYLENE, XYLENE	1/31/1981	5B	5	E, Q, V3	
		HIGHLANDS ACID PIT	SUP027	CLEAR LAKE DR, APPROXIMATELY 1.4 MI W OF HIGHLANDS, HIGHLANDS	BENZENE, CADMIUM, PYRIDINE, PHENOL, CHROMIUM, XYLENE, TOLUENE, ARSENIC	4/2/1983	5A	5	EQV.2.3	
		HOUSTON SCRAP	SUP009	S OF LOOP 610 & W HIGHWAY 59, HOUSTON	ARSENIC, CADMIUM, BERYLLIUM, LEAD	12/21/1997	5B	5E	E,Q, V2, V	
		JENSEN DRIVE SCRAP	SUP013	3603 JENSEN DR, HOUSTON	PCB	8/30/1996	3B	5	E, Q, V3	
		JONES ROAD GROUND WATER PLUME	SUP075	1/2 MILE N OF INTERSECTION OF JONES RD & FM 1960, HOUSTON	TETRACHLOROETHENE (PERCHOLOROETHYLENE), 1,2-DICHLOROETHENE (CIS & TRANS), VINYL CHLORIDE	2/14/2002	5A	3	E,Q,V3	
		MANY DIVERSIFIED INTERESTS INC	SUP042	1520 OLIVER ST, HOUSTON	BENZENE, BENZO(A)PYRENE, LEAD	11/28/2003	4B	5	E, Q, V3	
		NORTH CAVALCADE STREET	SUP029	NE OF INTERSECTION CAVALCADE & MAURY ST; 1 MI SE OF LOOP 610 N & US HIGHWAY 59, HOUSTON	BTEX, CREOSOTE COMPONENTS	8/7/1986	5B	5	E,Q,V3	
		SIKES DISPOSAL PITS	SUP034	OLD US HIGHWAY 90 ON THE E BANK OF THE SAN JACINTO RIVER, CROSBY	BENZENE, PHENOL, VINYL CHLORIDE, TRICHLOROETHYLENE, TOLUENE, BERYLLIUM, 1,1,2-TCA	6/30/1985	5A	5	E, Q, V3	
		SOL LYNN - INDUSTRIAL TRANSFOR	SUP028	1415, 1417, & 1419 S LOOP 610 W, HOUSTON	TRICHLOROETHYLENE, VINYL CHLORIDE, 1,2-DCE	12/1/1998	5A	5	E.Q.V3	
		SOUTH CAVALCADE STREET	SUP147	NE OF INTERSECTION OF CAVALCADE & MAURY ST 1 MI SE OF LOOP 610 N & US HIGHWAY 59 HOUSTON, HOUSTON	POLYAROMATIC HYDROCARBONS (PAHS & CPAHS), BTEX, NAPHTHALENE, ARSENIC, CHROMIUM, COPPER, LEAD, ZINC	3/28/1985	4B	4	E,Q,V3	
REM/VC										
	*	1.159 ACRES OF VACANT PROPERTY	2692	3400 3402 3404 3406 3426 & 3504 VERNON STREET AND 3401-3519 GREEN STREET, HOUSTON	BTEX, METALS, TPH	9/11/2014	0B	1A	E	
		1202/1214 HAHLO STREET PROPERTY	2507	1202 HAHLO STREET, HOUSTON	VOCS, SVOCS, CHLORINATED SOLVENTS, TPH	6/25/2012	0B	2A	E	
	*	1302 MONTROSE BOULEVARD PROPERTY	2701	1302 MONTROSE BOULEVARD, HOUSTON	TPH, BTEX, MTBE, CHLORINATED SOLVENTS, VOCS, 1,2,4-TRIMETHYLBENZENE	10/23/2014	0B	1A	E	
	*	2100 BINZ	2697	2100 BINZ STREET, HOUSTON	BENZENE, MTBE	10/17/2014	0B	1A	E	
		2104 LYONS AVE	2602	2104 LYONS, HOUSTON	CHLORINATED SOLVENTS	8/15/2013	0B	4	E	
		2120 SHEPHERD SITE	2552	2120 NORTH SHEPHERD DRIVE, HOUSTON	VOCS, METALS, PESTICIDES, TPH	11/29/2012	0B	3	E	
		2400 GESSNER SHOPPING CENTER	1202	2418 GESSNER, HOUSTON	CHLORINATED SOLVENTS	5/17/2000	0B	5A	E	
		2500 SHAKESPEARE	2527	2500 SHAKESPEARE, HOUSTON	CHLORINATED SOLVENTS		0B	3	E	
	*	3025 MAROY STREET SITE	2581	3025 MAXROY STREET, HOUSTON	METALS, TPH	5/10/2013	0B	1A	E	
		7900 BLOCK WESTHEIMER	1829	7921, 7927, 7914 AND 7933 WESTHEIMER, HOUSTON	VOCS, METALS, TPH	6/3/2005	0B	6	E	
		8600 COMMERCE PARK DRIVE	2532	8600 COMMERCE PARK DRIVE, HOUSTON	VOCS, SVOCS, METALS, TPH		0B	6	E	
		900/910 GEMINI SITE - 1	532	900 AND 910 GEMINI ROAD, CLEAR LAKE CITY	VOCS, TPH, METALS	5/23/1997	0B	5A	E	
		906 S PERSIMMON	2320	906 SOUTH PERSIMMON, TOMBALL	VOCS, METALS, TPH	6/21/2010	0B	6	E	
		9405 EAST SAM HOUSTON PARKWAY NORTH	2204	9405 EAST SAM HOUSTON PARKWAY NORTH, HOUSTON	METALS	9/3/2008	0B	4	E	
		A-1 CLEANERS	1621	12754 MEMORIAL DRIVE, HOUSTON	VOCS, CHLORINATED SOLVENT S, TPH	8/8/2003	0B	5A	E	
		ADA FABRICATION AND MANUFACTURING	1105	2510 EAST BELTWAY 8, PASADENA	CHLORINATED SOLVENTS	12/27/1999	0B	5A	E	
		AGTEX CHEMICALS	2563	802 AVENUE A, KATY	OTHER	1/2/2013	0B	2A	E	
		AMERICAN DOOR PRODUCTS	1899	7967 BLANKENSHIP DRIVE, HOUSTON	VOCS, SVOCS, METALS, CHLORINATED SOLVENTS	2/28/2006	0B	5A	E	
		ANDERSON GREENWOOD & CO. (SOUTH RICE)	845	5425 SOUTH RICE AVENUE, HOUSTON	CHLORINATED SOLVENTS, METALS	10/8/1998	0B	5A	E	
		ARCHER MOTOR SALES	2169	8711 NORTH FREEWAY, HOUSTON	METALS	5/9/2008	0B	3	E	
		ASHLAND SPECIAL CHEMICAL COMPANY	1412	6121 ALMEDA-GENOA ROAD, HOUSTON	VOCS, METALS, CHLORINATED SOLVENTS	1/15/2002	0B	5	E	
		ASPEN MANUFACTURING	1628	5101 HARTWICK ROAD, HOUSTON	VOCS	8/28/2003	0B	5A	E	
		AWTY SCHOOL ROAD PROPERTY	1870	1000 SILBER ROAD, HOUSTON	VOCS, CHLORINATED SOLVENTS	10/18/2005	0B	5A	E	

TABLE 1
GROUNDWATER CONTAMINATION CASE DESCRIPTION BY COUNTY
TEXAS COMMISSION ON ENVIRONMENTAL QUALITY

COUNTY DIVISION	NEW CASES	FILE NAME	FILE NUMBER	LOCATION	CONTAMINATION DESCRIPTION	DATE	ENFORCEMENT STATUS		DATA QUALITY	SECTION 5.236
HARRIS										
REM/VC										
		BALDWINS INDUSTRIAL SERVICES	1730	925 SOUTH LOOP WEST, HOUSTON	VOCS, CHLORINATED SOLVENTS	8/17/2004	0B	2B	E	
		BAYPORT PLANT	2297	10201 BAY AREA BOULEVARD, PASADENA	SVOCS, TPH, METALS	1/29/2010	0B	3	E	
		BELTWAY 8 DREDGE MATERIAL PLACEMENT AREA	1897	BELTWAY 8 AT JACINTOPORT BOULEVARD, HOUSTON	VOCS, TPH	1/13/2006	0B	5D	E	
		BLOCK 39	2588	502 WEST 25TH STREET, HOUSTON	VOCS, METALS, CHLORINATED SOLVENTS, TPH	6/14/2013	0B	2B	E	
		BOILER TUBE COMPANY OF AMERICA - LA PORTE	1725	240 BARBOURS CUT BOULEVARD, LA PORTE	VOCS, SVOCS, METALS, SOLVENTS, TPH, PCBS	8/9/2004	0B	5A	E	
		CAMERON - KATY ROAD FACILITY	221	1000 SILBER ROAD, HOUSTON	CHLORINATED SOLVENTS	6/15/1996	0B	5D	E	
		CAMERON IRON WORKS (VT INC.)	1408	1060 AND 1062 SILBER ROAD, HOUSTON	VOCS, CHLORINATED SOLVENTS	12/18/2001	0B	5A	E	
	*	CAPITOL STREET TRACTS	2635	2400 CAPITOL STREET, HOUSTON	METALS	12/12/2013	0B	3	E	
		CENTRIMARC	795	11845 ORMANDY STREET, HOUSTON	VOCS, CHLORINATED SOLVENTS, TPH	9/17/1998	0B	5D	E	
		CHARLIE BURCH PITS	421	RICHARDS ROAD, SPRING	VOCS	12/17/1996	0B	5A	E	
		CHARTER INTERNATIONAL OIL RESEARCH TRACT	887	1505 CENTRAL AVENUE, HOUSTON	VOCS, BTEX	12/8/1998	0B	5A	E	
		CHEVRON TEXACO HUMBLE TEST FACILITY	1510	18619 1/2 WOODLAND HILLS DRIVE, HUMBLE	VOCS, METALS	8/30/2002	0B	5D	E	
		COMMERCIAL PROPERTIES 6949 & 6817 FM 1960	2410	6949 & 6817 FM 1960, HOUSTON	METALS	7/29/2011	0B	2B	E	
	*	CORROSION PROTECTION SERVICES	2703	340 WEST 26TH STREET, HOUSTON	CHLORINATED SOLVENTS, METHYL CHLORIDE	11/10/2014	0B	1A	E	
		CRANE VALVE SERVICES, INC.	1691	3602 WEST 12TH STREET, HOUSTON	VOCS	4/6/2004	0B	2A	E	
		CROCKETT OLIVER TRACT	1751	NORTH AND EAST OF SUMMER AND OLIVER STREETS, HOUSTON	VOCS, SVOCS, METALS, CHLORINATED SOLVENTS, PESTICIDES, TPH	3/11/2005	0B	3	E	
		CROWN SERVICES FACILITY	919	7715 KATY FREEWAY, HOUSTON	SOLVENTS	2/2/1999	0B	3	E	
	*	CULLEN STREET RETAIL	2706	3915 THARP STREET, 2100 HUSSION STREET, 3802 WINCHESTER STREET, HOUSTON	CHLORINATED SOLVENTS	11/18/2014	0B	1A	E	
		CYTEX INDUSTRIES-HOUSTON	2505	11502 CHARLES STREET, HOUSTON	BTEX, METALS	9/17/2012	0B	3	E	Y
		DANIEL MEASUREMENT AND CONTROL	1525	9720 OLD KATY ROAD, HOUSTON	VOCS, CHLORINATED SOLVENTS	10/7/2002	0B	5A	E	
		DASHIEL L CORPORATION	1216	1300 UNDERWOOD ROAD, DEER PARK	PCE	6/27/2000	0B	5A	E	
		DIXIE ELECTROPLATING COMPANY	495	3001 ENGELKE STREET, HOUSTON	TPH, VOCS, SVOCS, HERBICIDES, PESTICIDES	3/27/1997	0B	5A	E	
		DRY CLEAN USA	2252	8616 SOUTH BRAESWOOD, HOUSTON	METALS	2/25/2009	0B	5D	E	
		EAST END CORRIDOR - V	2237	4907,4911,5021 HARRISBURG BOULEVARD & 308 BRYAN, HOUSTON	VOCS, METALS, CHLORINATED SOLVENTS, TPH	12/11/2008	0B	6	E	
		EAST END CORRIDOR - VI	2238	6400 HARRISBURG BOULEVARD, HOUSTON	VOCS, CHLORINATED SOLVENTS, TPH	12/11/2008	0B	6	E	
		EAST END CORRIDOR HUGHES UNDERPASS	2594	5900 THRU 6600 BLOCKS HARRISBURG BOULEVARD, HOUSTON	VOCS, SVOCS, METALS, TPH	7/8/2013	0B	3	E	
		EAST END CORRIDOR IV	2234	5209, 5219,5304, 5314 HARRISBURG BOULEVARD, HOUSTON	VOCS, METALS, CHLORINATED SOLVENTS	11/12/2008	0B	2B	E	
		EAST END CORRIDOR PARCEL EE 256	2354	6601 HARRISBURG BOULEVARD, HOUSTON	VOCS, METALS, CHLORINATED SOLVENTS	10/13/2010	0B	2B	E	
		ECO CLEANERS	2628	2620 SOUTH SHEPHERD DRIVE, HOUSTON	VOCS, CHLORINATED SOLVENTS	11/8/2013	0B	3	E	
		EIM FACILITY	2357	13840 PIKE ROAD, MISSOURI CITY	METALS, TPH	12/27/2010	0B	4	E	
		ELF ATOCHEM NORTH AMERICA , INC.	644	18000 CROSBY EASTGATE ROAD, CROSBY	TPH, SVOCS, METALS, BTEX	10/28/1997	0B	5A	E	
		ELG IRELAND ALLOYS, INC.	1234	11300 SPENCER ROAD, HOUSTON	CHLORINATED SOLVENTS	7/27/2000	0B	4	E	
		ELLIOTT VALVE	2153	5436 CLAY STREET, HOUSTON	VOCS, METALS, CHLORINATED SOLVENTS	3/12/2008	0B	4	E	
		EXXON LAND DEVELOPMENT, INC. PROPERTY	528	22555 NORTH HIGHWAY 59, HOUSTON	VOCS, METALS	5/14/1997	0B	5D	E	
		FISHER SERVICE COMPANY	966	1831 WEST "E" STREET, LA PORTE	TPH, METALS	4/27/1999	0B	3	E	
		FLAGSHIP KINGWOOD CAR WASH	1892	22515 LOOP 494, KINGWOOD	VOCS, SVOCS, TPH, CHLORINATED SOLVENTS	2/10/2006	0B	2A	E	
		FLOWSERVE CORPORATION	1910	2525 WEST BELLFORT, HOUSTON	VOCS, METALS, TPH	3/10/2006	0B	5D	E	
	*	FORMER AUTOMOBILE DEALERSHIP	2639	1404 LEELAND STREET, HOUSTON	VOCS, TPH	1/2/2014	0B	1A	E	
		FORMER CROWN BEVERAGE PACKAGING CO	2568	5900/6000 CANAL STREET, HOUSTON	VOCS, TPH	2/21/2013	0B	2A	E	
	*	FORMER LEROYS AUTO PARTS	2648	5430 WASHINGTON AVENUE, HOUSTON	METALS	2/20/2014	0B	5D	E	
		FORMER MCKINLEY PAPER COMPANY	2526	1300 NORTH POST OAK DRIVE, HOUSTON	METALS		0B	5A	E	
		FORMER MERCEDES NORTH HOUSTON	1533	13915 IH-45 NORTH, HOUSTON	VOCS, SVOCS, METALS, CHLORINATED SOLVENTS, TP	11/12/2002	0B	5A	E	
		FORMER SAYBOLT LAB FACILITY	1393	1404 SOUTH HOUSTON ROAD, HOUSTON	VOCS. CHLORINATED SOLVENTS	9/26/2001	0B	2B	E	
		FORMER SEATEX CORPORATION PROPERTY	2343	6325 HURST STREET, HOUSTON	CHLORINATED SOLVENTS	9/30/2010	0B	3	E	
	*	FORMER SHELL PROPERTY	2690	5802 NAVIGATION BOULEVARD, HOUSTON	VOCS, SVOCS, METALS, CHLORINATED SOLVENTS, TPH	8/29/2014	0B	2A	E	
		FORMER SHUDDE HAT COMPANY	2619	905 TRINITY, HOUSTON	VOCS, CHLORINATED SOLVENTS	10/14/2013	0B	6	E	

TABLE 1
GROUNDWATER CONTAMINATION CASE DESCRIPTION BY COUNTY
TEXAS COMMISSION ON ENVIRONMENTAL QUALITY

COUNTY DIVISION	NEW CASES	FILE NAME	FILE NUMBER	LOCATION	CONTAMINATION DESCRIPTION	DATE	ENFORCEMENT STATUS		DATA QUALITY	SECTION 5.236
HARRIS										
REM/VC										
		FORMER SONS OF HERMAN HALL PROPERTY	2423	120 YALE STREET & 141 HEIGHTS BOULEVARD, HOUSTON	VOCS, CHLORINATED SOLVENTS	6/21/2011	0B	6	E	
		FORMER STANDCO INDUSTRIES INC. FACILITY	2531	2701 CLINTON DRIVE, HOUSTON	CHLORINATED SOLVENTS		0B	1A	E	
		FORMER TURCO PRODUCTS	709	1606 HENDERSON STREET, HOUSTON	TPH, METALS	2/25/1998	0B	2A	E	
		FORMER WAUKESHA- PEARCE INDUSTRIES	960	825 SOUTH LOOP 610 WEST, HOUSTON	HYDROCARBONS	4/20/1999	0B	5A	E	
		FOSTER PRODUCTS CORPORATION	989	6107 INDUSTRIAL WAY, HOUSTON	SOLVENTS, OILS, COOLANTS,	7/28/1999	0B	5A	E	
		GE HYDRIL MANUFACTURING HUMBLE PLANT	2261	18000 HIGHWAY 59 NORTH, HUMBLE	METALS	5/1/2009	0B	3	E	
		GENERAL CRANE	2327	4000 OATES ROAD, HOUSTON	VOCS, SVOCS, TPH, METALS, CHLORINATED	7/28/2010	0B	6	E	
		GEORGIA PACIFIC CORPORATION	1116	10120 HIRSCH ROAD, HOUSTON	VOCS, METALS, TPH	2/25/2000	0B	5A	E	
		GILLETTE STREET PROPERTY	2503	801 GILLETTE STREET, HOUSTON	METALS	7/11/2012	0B	5D	E	
	*	GMY DBA SPECTRUM RECYCLING	2636	6502 RUSK STREET & SUPPLY ROW, HOUSTON	SVOCS, METALS, CHLORINATED SOLVENTS	12/12/2013	0B	1A	E	
		GOLDEN FLEETWOOD CLEANERS	1160	8880 BELLAIRE BOULEVARD, HOUSTON	TCE	4/19/2000	0B	5A	E	
		GRANT PRIDECO, LP TEXAS ARAI	1681	8204 FAIRBANKS NORTH ROAD, HOUSTON	METALS, CHLORINATED SOLVENTS	3/12/2004	0B	3	E	
		GRAYLOC PRODUCTS	1647	11835 CHARLES STREET, HOUSTON	VOCS, CHLORINATED SOLVENTS	10/2/2003	0B	5A	E	
		GREYHOUND BUS TERMINAL	1902	1710 DELANO STREET, HOUSTON	METALS, PESTICIDES	2/6/2006	0B	6	E	
		GULF METALS SITE	1430	6712 TELEAN, HOUSTON	VOCS	1/11/2002	0B	5D	E	
		HALLIBURTON GEOPHYSICAL SERVICES - HOUSTON	525	6909 SOUTHWEST FREEWAY, HOUSTON	METAL	5/14/1997	0B	5A	E	
		HARRIS COUNTY MULTI-USE FACILITY	2144	6900 NORTH GESSNER, HOUSTON	VOCS, CHLORINATED SOLVENTS	2/29/2008	0B	3	E	
		HATHEWAY PATTERSON (IRVINGTON HOLDINGS)	2016	6809 IRVINGTON BOULEVARD, HOUSTON	METALS	12/28/2006	0B	5D	E	
		HEART HOME HEALTH CARE AGENCY	2076	7405 ALMEDA ROAD, HOUSTON	BTEX	6/22/2007	0B	3	E	
		HOLMES ROAD INCINERATOR	1452	3100 BELLFORT STREET, HOUSTON	VOCS, SVOCS, METALS, SOLVENTS, PESTICIDES	4/11/2002	0B	2A	E	
		HOUSTON LEAD COMPANY	145	300 HOLMES ROAD, HOUSTON	PCE	12/6/1995	0B	5D	E	
		HOUSTON METAL PROCESSING COMPANY	440	5225 FIDELITY ROAD, HOUSTON	VOCS, METALS	1/22/1997	0B	5A	E	
		HOWARD INDUSTRIES	2254	13500 INDUSTRIAL ROAD, HOUSTON	METALS, CHLORINATED SOLVENTS	3/18/2009	0B	5A	E	
		HYDRIL GENERAL	2262	3300 NORTH SAM HOUSTON PARKWAY EAST, HOUSTON	VOCS, SVOCS, HM, CHLORINATED SOLVENTS, PCBS	5/27/2009	0B	5A	E	
		INSULATION INVESTORS	1387	1370 EAST 40TH STREET, HOUSTON	VOCS, TPH	9/21/2001	0B	4	E	
		INTOOL SITE	1633	7007 PINEMONT DRIVE, HOUSTON	VOCS, CHLORINATED SOLVENTS	9/5/2003	0B	4	E	
		IWECO, INC.	1928	600 HUGHES STREET, HOUSTON	METALS, CHLORINATED SOLVENTS	5/15/2006	0B	2B	E	
		JESTER SHOPPING CENTER	1687	2028- 2044 EAST TC JESTER BOULEVARD, HOUSTON	VOCS, METALS	3/25/2004	0B	3	E	
		JR&S CLEANERS	289	706 WEST MAIN STREET, TOMBALL	METALS AND VOCS/SVOCS, PCBS	12/18/1997	0B	5D	E	
		KBR TECHNICAL SERVICES, INC.	1719	4100 CLINTON DRIVE, HOUSTON	CHLORINATED SOLVENTS	7/7/2004	0B	6	E	
		KLEINWOOD SHOPPING CENTER	1514	NWC LOUETTA AND STUEBNER AIRLINE, HOUSTON	VOCS, SVOCS, METALS, TPH	8/29/2002	0B	4	E	
		KOCH REFINING CHANNEL VIEW TERMINAL	574	16514A DE ZEVALA ROAD, CHANNEL VIEW	CHLORINATED SOLVENTS	7/24/1997	0B	4	E	
		KOENIG/KING WINCH	2053	2902 WEST 12TH STREET, HOUSTON	METALS, TPH	4/30/2007	0B	3	E	
		KQUE RADIO TRANSMITTER SITE	498	315 NORTH ENNIS STREET, HOUSTON	METALS	4/3/1997	0B	5D	E	
		KVAEMER OILFIELD - EAST PLUME	1982	1255 NORTH POST OAK DRIVE, HOUSTON	VOCS, METALS, CHLORINATED SOLVENTS	9/29/2006	0B	4	E	
		KWIK WASH	2663	1436 STUDEWOOD STREET, HOUSTON	CHLORINATED SOLVENTS, METHYL CHLORIDE	3/31/2014	0B	3	E	
		LAKEWOOD FOREST SHOPPING CENTER	1076	21147 STATE HIGHWAY 249, HOUSTON	TPH, CHLORINATED SOLVENTS, METALS	10/27/1999	0B	5A	E	
		LAMAR CLEANERS	1094	5335 RICHMOND AVENUE, HOUSTON	MTBE, TPH, BENZENE, METALS	12/9/1999	0B	5A	E	
		LANDMARK SHOPPING CENTER	1673	5858 SOUTH GESSNER DRIVE, HOUSTON	VOCS, METALS, TPH	1/13/2004	0B	3	E	
		LDG HOLDINGS SITE	2587	402 YALE, HOUSTON	VOCS, TPH	6/12/2013	0B	3	E	
		LEBON CLEANERS	2627	5829 KIRBY DRIVE, HOUSTON	VOCS, CHLORINATED SOLVENTS	11/8/2013	0B	2A	E	
		LITTON RESOURCES SYSETMS	2117	3930 WESTHOLME DRIVE, HOUSTON	VOCS, CHLORINATED SOLVENTS	11/26/2007	0B	2B	E	
		LODESTAR LOGISTICS	1478	9401 STRANG ROAD, LA PORTE	VOCS, CHLORINATED SOLVENTS	6/20/2002	0B	5A	E	
		LONE STAR INDUSTRIES, INC.	2068	8901 MANCHESTER, HOUSTON	VOCS, CHLORINATED SOLVENTS	6/1/2007	0B	2B	E	
		LOOP SHOPPING CENTER	207	9417-9595 SOUTH MAIN, HOUSTON	CHLORINATED SOLVENTS	3/19/1996	0B	5A	E	
		LUNSFORD ESTATE PROPERTY / V&G	462	1525 NORTH POST OAK ROAD, HOUSTON	VOCS, BTEX, PAH	2/14/1997	0B	5A	E	
		MARINER VILLAGE SHOPPING CENTER	903	6347 - 6467 WESTHEIMER ROAD @ WINROCK, HOUSTON	VOCS	12/29/1998	0B	5A	E	
		MARTIN ASPHALT COMPANY	2043	300 CHRISTI PLACE, HOUSTON	VOCS	3/28/2007	0B	2A	E	
		MERFISH SUPPLY	1801	1902 WASHINGTON AVENUE, HOUSTON	CHLORINATED SOLVENTS	3/24/2005	0B	5D	E	
		MIDDLE STREET PROPERTY	1966	SWC BUFFALO BAYOU AND MIDDLE STREET, HOUSTON	VOCS, METALS, TPH, PCBS	8/30/2006	0B	5	E	

TABLE 1
GROUNDWATER CONTAMINATION CASE DESCRIPTION BY COUNTY
TEXAS COMMISSION ON ENVIRONMENTAL QUALITY

COUNTY DIVISION	NEW CASES	FILE NAME	FILE NUMBER	LOCATION	CONTAMINATION DESCRIPTION	DATE	ENFORCEMENT STATUS		DATA QUALITY	SECTION 5.236
HARRIS										
REM/VC										
		MORTGAGE RECOVERY FUND 3939 LTD PROPERTY	2604	3939 MONTROSE BOULEVARD, HOUSTON	VOCS, CHLORINATED SOLVENTS	8/20/2013	0B	2A	E	
		MPI INTEREST	2334	8350 MOSLEY ROAD, HOUSTON	VOCS, METALS	8/19/2010	0B	3	E	
		NORTH 45 PLAZA	2535	10922 NORTH FREEWAY, SUITE A, HOUSTON	CHLORINATED SOLVENTS	9/21/2012	0B	3	E	
		NORTH OAKS - CLARK CLEANERS	2105	4529 FM 1960, HOUSTON	VOCS, METALS	10/18/2007	0B	5A	E	
		NORTH ROUTE CORRIDOR PARCEL NR 281 282 AT	2319	4200 & 4206 FULTON STREET, HOUSTON	CHLORINATED SOLVENTS	6/16/2010	0B	2A	E	
		NORTH VELASCO ROAD PROPERTY (LEAD PRODUCTS)	334	709 NORTH VELASCO ROAD, HOUSTON	SOLVENTS	9/9/1996	0B	5A	E	
	*	NORTHWEST PIPE	2665	6307 TOLEDO STREET, HOUSTON	CHLORINATED SOLVENTS	4/11/2014	0B	1A	E	
		NUPI AMERICAS	2148	1511 SUPERIOR WAY, HOUSTON	VOCS, METALS, TPH	3/6/2008	0B	4	E	
		OAKITE PRODUCTS FACILITY	526	10100 HIRSCH ROAD, HOUSTON	VOCS	5/14/1997	0B	5A	E	
		OCCIDENTAL CHEMICAL CORPORATION - DEER PARK	348	1000 TIDAL ROAD, DEER PARK	METALS	9/19/1996	0B	5A	E	
		ODFJELL TERMINALS - TRUCK TOWER AREA	2255	12211 PORT ROAD, SEABROOK	VOCS, SVOCS, METALS, CHLORINATED SOLVENTS	4/14/2009	0B	2A	E	
		OILTANKING 2700 BLOCK APPELT DRIVE	2549	2700 APPELT DRIVE, HOUSTON	VOCS, CHLORINATED SOLVENTS, TPH, BTEX, ACETONE, STYRENE	11/12/2012	0B	2A	E	
		OLD KATY ROAD DRIVING RANGE	665	10400 OLD KATY ROAD, HOUSTON	TPH, METALS	12/19/1997	0B	5E	E	
		OLD KATY ROAD PROPERTY	191	10420 OLD KATY ROAD, HOUSTON	CHLORINATED SOLVENTS	3/5/1996	0B	5E	E	
		OXID, L.P.	614	101 CONCRETE STREET, HOUSTON	TPH/SOLVENTS	9/25/1997	0B	6	E	
		PARDIGM VALVE SERVICES	2061	910 WEST 13TH STREET, DEER PARK	VOCS, METALS	5/18/2007	0B	5A	E	
		PASADENA COURTHOUSE ANNEX	1954	816 WEST PASADENA FREEWAY, PASADENA	VOCS, SVOCS, METALS, CHLORINATED SOLVENTS	8/9/2006	0B	2A	E	
	*	PEOPLES TRUST FEDERAL CREDIT UNION	2673	413 BASTROP STREET, HOUSTON	VOCS, CHLORINATED SOLVENTS	5/29/2014	0B	2A	E	
		PILGRIM CLEANERS - BRIAR RIDGE	63	2538-A BRIAR RIDGE, HOUSTON	VOCS	9/11/1995	0B	5A	E	
		PILGRIM CLEANERS - SHEPHERD	1788	5210 NORTH SHEPHERD DRIVE, HOUSTON	VOCS, METALS, CHLORINATED SOLVENTS	2/2/2005	0B	2A	E	
		PILGRIMS LAUNDRY COMPANY	2040	2307 WEST ALABAMA STREET, HOUSTON	VOCS, SVOCS	3/12/2007	0B	2B	E	
		POLO CLEANERS	2088	6210 WESTHEIMER ROAD, HOUSTON	VOCS, METALS, CHLORINATED SOLVENTS	8/13/2007	0B	2B	E	
		PORT OF HOUSTON AUTHORITY - SIMS BAYOU	579	9887 LAWNDALE, HOUSTON	BTEX, TPH	11/1/2000	0B	5D	E	
		PROFESSIONAL SERVICE INDUSTRIES PROPERTY	2427	1714 & 1716 NORTH MEMORIAL WAY & 1708 STATE STREET, HOUSTON	VOCS, CHLORINATED SOLVENTS	7/1/2011	0B	4	E	
		PROLER PROPERTIES, INC.	1509	7501 LIBERTY ROAD, HOUSTON	VOCS, METALS, TPH	8/26/2002	0B	5D	E	
		PROTHERM SERVICES GROUP	1079	218 NORTH PRESTON ROAD, PASADENA	TCE	12/17/1999	0B	4	E	
		QUEST CHEMICAL	2091	12255 FM 529, HOUSTON	VOCS, CHLORINATED SOLVENTS	8/16/2007	0B	5A	E	
		R.R. DONNELLEY FACILITY	2610	1015 SOUTH SHEPHERD DRIVE, HOUSTON	CHLORINATED SOLVENTS	9/24/2013	0B	3	E	
		REDI PACKAGING WAREHOUSE	2052	6002 DONOHO STREET, HOUSTON	VOCS, METALS	6/15/2007	0B	3	E	
		REVAK ENTERPRISES	2130	12204 WEST FAIRMONT PARKWAY, LA PORTE	CHLORINATED SOLVENTS	1/7/2008	0B	3	E	
		REXAM BEVERAGE CAN COMPANY	1882	8501 EAST FREEWAY, HOUSTON	METALS, CHLORINATED SOLVENTS, TPH, PCBS	11/15/2005	0B	3	E	
		REYNOLDS ALUMINUM HOUSTON CAN PLANT	2171	10000 NORTH LOOP EAST, HOUSTON	VOCS, METALS, CHLORINATED SOLVENTS	5/9/2008	0B	1A	E	
		SANDVIK ROCK TOOLS FACILITY	837	8760 CLAY ROAD, HOUSTON	CHLORINATED SOLVENTS (PCE)	9/16/1998	0B	4	E	
		SEATEX	2119	6325 HURST STREET, HOUSTON	VOCS, CHLORINATED SOLVENTS	11/30/2007	0B	6	E	
		SERCEL, INC.	1299	10502 FALLSTONE ROAD, HOUSTON	VOCS, TPH	1/8/2001	0B	5A	E	
		SIERRA CLEANERS	2287	10823 JONES ROAD, HOUSTON	TPH	12/11/2009	0B	3	E	
		SMITH INDUSTRIES	275	8300 HEMPSTEAD HIGHWAY, HOUSTON	VOCS	6/13/1996	0B	5D	E	
		SOUTH COAST TERMINALS (MANCHESTER FACILITY)	457	9317 AVENUE E, HOUSTON	METALS, PCBS	2/11/1997	0B	5A	E	
		SOUTH STREET VACANT PROPERTY	1348	SOUTH STREET C HARRINGTON, HOUSTON	CHLORINATED SOLVENTS, TPH	6/6/2001	0B	2B	E	
		SOUTH YARD SITE	2352	3206 HOLMES ROAD, HOUSTON	VOCS, SVOCS, TPH	9/30/2010	0B	3	E	
		SOUTHLINE METAL PRODUCTS	2265	3777 WEST 12TH STREET, HOUSTON	VOCS, SVOCS, HM, CHLORINATED SOLVENTS	4/30/2009	0B	6	E	
		SOUTHWEST WIRE ROPE	1610	1902 FEDERAL ROAD, HOUSTON	VOCS, CHLORINATED SOLVENTS	7/17/2003	0B	5A	E	
		SPECTRUM METAL RECYCLING	2243	308 HUGHES STREET, HOUSTON	VOCS	2/11/2009	0B	3	E	
		SPRING PLAZA - TOP STAR CLEANERS	2106	9474 HAMMERLY BOULEVARD, HOUSTON	VOCS, CHLORINATED SOLVENTS	10/18/2007	0B	5	E	
	*	SUMMER TRACT	2678	1700-1898 OLIVER STREET, HOUSTON	BTEX, POLYCYCLIC AROMATIC HYDROCARBONS, METALS	6/6/2014	0B	1A	E	
		SURFACE PARKING LOT	2572	2519 MAIN STREET, HOUSTON	VOCS, SVOCS, TPH	2/25/2013	0B	6	E	
		SYSTEM PROPERTY DEVELOPMENT CO.	378	1301 PRESTON AVENUE, HOUSTON	CHLORINATED SOLVENTS/METALS	10/22/1996	0B	5A	E	
		T & C LYNDISFARNE (FMC PROPERTY)	563	10516 OLD KATY ROAD, HOUSTON	VOCS	7/2/1997	0B	5A	E	
		TCE/TURBO COMPONENTS & ENGINEERING	2445	8730 MELDRUM LANE, HOUSTON	TPH, SVOCS, VOCS, CHLORINATED SOLVENTS	11/4/2011	0B	3	E	

TABLE 1
GROUNDWATER CONTAMINATION CASE DESCRIPTION BY COUNTY
TEXAS COMMISSION ON ENVIRONMENTAL QUALITY

COUNTY DIVISION	NEW CASES	FILE NAME	FILE NUMBER	LOCATION	CONTAMINATION DESCRIPTION	DATE	ENFORCEMENT STATUS		DATA QUALITY	SECTION 5.236
HARRIS										
REM/VC										
		TENNECO TECHNOLOGY CENTER	661	5510 SOUTH RICE AVENUE, HOUSTON	METALS	1/30/1998	0B	5A	E	
		THE COLUMNS APARTMENTS	2477	621 SOUTH RICHEY ROAD, PASADENA	VOCS	2/29/2012	0B	5D	E	
		THE GOODYEAR TIRE & RUBBER COMPANY	2278	13441 BAY AREA BOULEVARD, PASADENA	VOCS, CHLORINATED SOLVENTS, TPH	9/15/2009	0B	4	E	
		THERECTORSEAL CORPORATION - SPENWICK ROAD	613	2601 SPENWICK ROAD, HOUSTON	VOCS, SVOC, TPH, METALS	9/19/1997	0B	6	E	
		THERMO ELECTRON CORPORATION	531	411 JACKSON HILL STREET, HOUSTON	METALS, PETROLEUM HYDROCARBONS	5/15/1997	0B	5A	E	
		TIDELAND SIGNAL CORPORATION	2506	4310 DIRECTORS ROW, HOUSTON	VOCS	7/26/2012	0B	2A	E	
		TIMCO SCRAP PROCESSING	2161	15911 WOOD ROAD, CHANNELVIEW	VOCS, METALS, TPH	5/22/2008	0B	2A	E	
		TOWN AND COUNTRY VILLAGE SHOPPING CENTER	152	12850 MEMORIAL DRIVE, HOUSTON	METALS	12/21/1995	0B	6	E	
		TOWN SQUARE/ COPPERFIELD SHOPPING CENTER	883	8475 NORTH HIGHWAY 6, HOUSTON	CHLORINATED SOLVENTS, TPH, BTEX	12/3/1998	0B	5A	E	
		TRIPLE D UNIFORM SUPPLY	1967	1216 HOUSTON AVENUE, HOUSTON	METALS	8/30/2006	0B	2B	E	
		TURBINE AIR SYSTEMS LTD FKA DIXIE CULLEN INTE	2191	4300 DIXIE DRIVE, HOUSTON	VOCS	7/30/2008	0B	3	E	
		TWIN OAKS CLEANERS	1015	3949 - 3955 RICHMOND AVENUE, HOUSTON	VOCS	7/21/1999	0B	5A	E	
		UNOCALCHEMICAL DISTRIBUTION - HOUSTON	669	7010 MYKAWA ROAD, HOUSTON	CHLORINATED SOLVENTS	12/30/1997	0B	5A	E	
		UNOCCUPIED INDUSTRIAL SITE (FONTENOT)	401	6125 INDUSTRIAL WAY, HOUSTON	BTEX, METALS, VOCS, PAHS	11/14/1996	0B	2A	E	
		VALLEY SYSTEMS, LA PORTE FACILITY	1066	606 SOUTH 16TH STREET, LA PORTE	CHLORINATED SOLVENTS, BTEX	10/13/1999	0B	4	E	
		VETCO GRAY NHR FACILITY	2151	12221 NORTH HOUSTON ROSSLYN ROAD, HOUSTON	VOCS, SVOCS, METALS, TPH, CHLORINATED SOLVENTS	3/12/2008	0B	3	E	
	*	VILLAGE AT PALM CENTER	2654	5110 GRIGGS ROAD, HOUSTON	VOCS, SVOCS, CHLORINATED SOLVENTS, TPH	3/11/2014	0B	3	E	
		WAL-MART STORE NO. 1409-06	2374	10750 WESTVIEW DRIVE, HOUSTON	VOCS, TPH, CHLORINATED SOLVENTS	2/3/2011	0B	2A	E	
		WENCO DISTRIBUTORS	1672	1615 DART STREET, HOUSTON	VOCS, METALS, CHLORINATED SOLVENTS	12/31/2003	0B	3	E	
		WEST BELT BUSINESS PARK	1637	10611 HARWIN DRIVE, HOUSTON	VOCS	9/9/2003	0B	5A	E	
		WEST DALLAS STREET PARCEL	2543	2606 - 2616 WEST DALLAS STREET, HOUSTON	CHLORINATED SOLVENTS		0B	2A	E	
		WEST LOOP BUSINESS PLAZA	1007	1500 WEST LOOP, HOUSTON	PAHS, VOCS	7/14/1999	0B	5A	E	
		WESTLAKE INDUSTRIES, INC.	13	17011 OLD BEAUMONT HIGHWAY 90, HOUSTON	NITRATE	9/19/1995	0B	5E	E	
		WESTMONT SHOPPING CENTER	2277	6460 PHELAN BOULEVARD, BEAUMONT	VOCS, METALS, TPH, PCBS	9/16/2009	0B	5	E	
		WILSON AIR CENTER	2463	9000 RANDOLPH STREET, HOUSTON	VOCS, METALS, CHLORINATED SOLVENTS	12/28/2011	0B	3	E	
		WOMBLE COMPANY, INC.	689	13605 INDUSTRIAL ROAD, HOUSTON	SOLVENTS	2/2/1998	0B	2A	E	
	*	1495 N POST OAK	924	1495 NORTH POST OAK BOULEVARD, HOUSTON	VOCS, CHLORINATED SOLVENTS	6/18/2014		1B	E	
		15000 BLOCK BEECHNUT	451	15000 BLOCK BEECHNUT, HOUSTON	VOCS, TPH	11/3/2004		1B	E	
		2031-2033 JOHANNA	812	2031-2033 JOHANNA DRIVE, HOUSTON	VOCS, CHLORINATED SOLVENTS	3/23/2012		6	E	
		2416 BRANARD (TRACT 1- EAST)	386	2416 BRANARD ST, HOUSTON	VOCS	9/11/2003		0	E	
		2500 DUNSTAN ROAD AT RICE VILLAGE	870	2500 DUNSTAN ROAD @ RICE VILLAGE, HOUSTON	CHLORINATED SOLVENTS	5/6/2013		6	E	
		277 WEST GRAY PROPERTY	894	277 WEST GRAY, HOUSTON	VOCS, TPH	9/19/2013		1B	E	
	*	3327, 3329, 3331 D'AMICO	918	3327, 3329, 3331 D'AMICO, HOUSTON	VOCS	5/6/2014		1B	E	
		405 MCCARTY ROAD PROPERTY	879	405 MCCARTY STREET, HOUSTON	VOCS, CHLORINATED SOLVENTS, TPH	7/1/2013		6	E	
		5.7 ACRE VACANT PROPERTY	882	6613 PINEMONT DRIVE, HOUSTON	VOCS	7/17/2013		6	E	
	*	5800 KIRBY DRIVE SITE	935	5800 KIRBY DRIVE, WEST UNIVERSITY PLACE	VOCS	9/17/2014		1B	E	
		617 FUGATE STREET PROPERTY	904	617 FUGATE STREET, HOUSTON	VOCS	11/22/2013		1B	E	
	*	ADDICKS PROFESSIONAL AUTO CARE	917	15180 BELLAIRE BOULEVARD, HOUSTON	VOCS	5/2/2014		0	E	
		ALICE STREET PLUME C	613	7100 BLOCK ARDMORE, HOUSTON	VOCS	4/24/2007		0	E	
		APPELT ROAD	729	2801 APPELT DRIVE, HOUSTON	SVOCS	8/26/2009		1B	E	
		ATASCOCITA PROPERTY	355	ATASCOCITA ROAD AND WILL CLAYTON PARKWAY, HUMBLE	VOCS	4/23/2003		0	E	
		BAYBROOK VILLAGE I APARTMENTS	583	2801 BAY AREA BOULEVARD, WEBSTER	PCE	10/23/2006		1B	E	
		BLOCK 370	684	PEASE-JEFFERSON-MILAM-TRAVIS ST, HOUSTON	VOCS, TPH	6/3/2008		1B	E	
		CHEVRON TEXACO HERITAGE PLAZA	421	1111 BAGBY STREET, HOUSTON	VOCS, CHLORINATED SOLVENTS, TPH	3/23/2004		0	E	
		CHICK-FIL-A INC RESTAURANT 2820	775	4410 NORTH FREEWAY, HOUSTON	METALS	3/22/2011		1B	E	
		CHICK-FIL-A, INC. CFA KUYKENDAHL ROAD AT FM 2920	722	NO NUMBER ASSIGNED - SAWDUST ROAD, SPRING	TPH, VOCS	5/15/2009		1B	E	

TABLE 1
GROUNDWATER CONTAMINATION CASE DESCRIPTION BY COUNTY
TEXAS COMMISSION ON ENVIRONMENTAL QUALITY

COUNTY / DIVISION	NEW CASES	FILE NAME	FILE NUMBER	LOCATION	CONTAMINATION DESCRIPTION	DATE	ENFORCEMENT STATUS	DATA QUALITY	SECTION 5.236
HARRIS									
REM/VC									
		COMMERCIAL CAR WASH	907	10906 BELLAIRE BOULEVARD, HOUSTON	VOCS	12/6/2013	0	E	
		COOPER POWER TOOLS	670	7007 PINEMONT DRIVE, HOUSTON	VOCS, CHLORINATED SOLVENTS	2/26/2008	0	E	
		DELTA SEABOARD WELL SERVICES INC	843	1212 SAM HOUSTON PARKWAY NORTH, HOUSTON	CHLORINATED SOLVENTS	10/29/2012	1B	E	
		EASTEND HHEC	899	222 SOUTH 66TH STREET, HOUSTON	VOCS, METALS, TPH	11/5/2013	6	E	
		FAIRMONT ON SAN FELIPE	748	6363 SAN FELIPE, HOUSTON	VOCS	5/24/2010	1B	E	
		FORMER LUBY'S #7 STORE NO. 86	750	8440 GULF FREEWAY, HOUSTON	VOCS	6/9/2010	1B	E	
		FOUR STORY OFFICE BUILDING SAN JACINTO	878	2800 SAN JACINTO STREET, HOUSTON	VOCS	6/27/2013	6	E	
		FREEDOM PACKAGING	717	3821 JENSEN DRIVE, HOUSTON	VOCS, TPH	3/25/2009	0	E	
		GE ENERGY - MCS FACILITY	849	10311 WESTPARK DRIVE, HOUSTON	CHLORINATED SOLVENTS	11/27/2012	1B	E	
		GENERAL STORAGE SYSTEMS	504	13225 FM 529, HOUSTON	VOCS	6/20/2005	0	E	
	*	GREENWAY GARDENS	920	3131 TIMMONS LANE, HOUSTON	CHLORINATED SOLVENTS	5/8/2014	6	E	
		HANDI STOP #83 (PHILLIPS 66)	512	12050 BEAMER ROAD, HOUSTON	VOCS	9/22/2005	0	E	
		HARRIS COUNTY MUD NO. 36	294	IH-45 AND LOCKHAVEN DRIVE, HOUSTON	CHLORINATED SOLVENTS	5/7/2002	0	E	
		HOBBY BUSINESS CENTER - 9.6624 ACRE PARCEL	711	9.6624 ACRE TRACT NORTH OF WEST OREM DRIVE, HOUSTON	VOCS, SVOCS, TPH	12/8/2008	1B	E	
REM/VCIO									
		IBERIA BANK AT GREENWAY COMMONS	746	3810 RICHMOND AVENUE, HOUSTON	VOCS, SVOCS, CHLORINATED SOLVENTS, TPH	4/15/2010	1B	E	
		KENTUCKY FRIED CHICKEN	669	7806 BELLFORT ST, HOUSTON	TPH	2/22/2008	1B	E	
		KINETICS HOLDINGS, LLC	847	5055 SOUTH LOOP EAST, HOUSTON	PAHS	11/15/2012	1B	E	
		LONG POINT SHOPPING CENTER	360	7834 LONG POINT ROAD, HOUSTON	VOCS	5/19/2003	0	E	
		MACY'S CLASSIC STOVE WORKS, INC.	436	5515 ALMEDA ROAD, HOUSTON	TPH	8/17/2004	0	E	
	*	MONTGOMERY WARD'S	912	5110 GRIGGS ROAD, HOUSTON	VOCS, SVOCS, CHLORINATED SOLVENTS, TPH	1/16/2014	0	E	
		NEC LEELAND AND DOWLING	547	1515 DOWLING STREET/2409 LEELAND STREET, HOUSTON	VOCS, TPH	4/11/2006	0	E	
		NORMANDY MCNAIR	586	930 NORMANDY STREET, HOUSTON	METALS	10/29/2006	0	E	
		NORTH HOUSTON AVENUE VACANT LOT	353	1819 HOUSTON AVENUE, HOUSTON	VOCS, TPH	4/11/2003	0	E	
		NORTH JUNCTION SHOPPING CENTER	380	140-156 FM 1960, HOUSTON	TPH	8/19/2003	0	E	
	*	NORTH TRIANGLE SHOPS	949	17425 & 17435 NORTH FREEWAY, HOUSTON	VOCS, CHLORINATED SOLVENTS	12/19/2014	1B	E	
	*	PALACE INN	923	7777 HWY 6 SOUTH, HOUSTON	VOCS	6/2/2014	1B	E	
		PIZZA HUT	777	11017 CHIMNEY ROCK ROAD, HOUSTON	CHLORINATED SOLVENTS	3/22/2011	1B	E	
		PRIME CAPITAL PROPERTY	396	NWC WALLISVILLE AND MAXEY ROADS, HOUSTON	VOCS, TPH	10/15/2003	0	E	
		RICHMOND COMPLEX AND GREENWAY COMMONS	726	3826 RICHMOND AVE, HOUSTON	VOCS, SVOCS, TPH, CHLORINATED SOLVENTS	8/10/2009	0	E	
		RIVIANA FOODS, INC.	837	1702 TAYLOR STREET, HOUSTON	VOCS, SVOCS, CHLORINATED SOLVENTS	10/5/2012	1B	E	
		ROSINE STREET PROPERTY	416	1010 - 1216 ROSINE STREET, HOUSTON	VOCS, CHLORINATED SOLVENTS	2/24/2004	0	E	
		RRWT PROPERTY	343	ADJACENT TO 6712 TELEAN STREET, HOUSTON	METALS, PESTICIDES	1/31/2003	0	E	
		SITE LOCATED AT 3777 WEST 12TH STREET	836	3777 WEST 12TH STREET, HOUSTON	METALS, PESTICIDES	10/5/2012	1B	E	
		SOUTH TEXAS EQUIPMENT	686	1495 NORTH POST OAK BOULEVARD, HOUSTON	VOCS, CHLORINATED SOLVENTS	6/19/2008	1B	E	
		SOUTHWEST BANK OF TEXAS GAYLORD BRANCH	444	BUNKERHILL ROAD AND GAYLORD DRIVE, HOUSTON	VOCS, CHLORINATED SOLVENTS	9/28/2004	0	E	
		SUNBELT AUTO SALES	617	9923 FM 1960 WEST, HOUSTON	BTEX, PAHS	5/8/2007	1B	E	
		T&C LYNDISFARNE	624	10516 OLD KATY ROAD, HOUSTON	CHLORINATED SOLVENTS	6/18/2007	1B	E	
	*	TA CHEN	943	9525 WALLISVILLE ROAD, HOUSTON	VOCS, CHLORINATED SOLVENTS	11/18/2014	1B	E	
	*	THE PLAZA ON WESTHEIMER	925	6263 WESTHEIMER ROAD, HOUSTON	CHLORINATED SOLVENTS	7/22/2014	1B	E	
		TRACT B - ALDINE BENDER ROAD AND GREENSPOINT DRIVE	902	ALDINE BENDERS ROAD& GREENSPOINT DRIVE, HOUSTON	VOCS, CHLORINATED SOLVENTS, TPH	11/20/2013	6	E	
		UPRR PROPERTY	683	205 VELASCO STREET, HOUSTON	VOCS, METALS	5/29/2008	0	E	
		USA FASTENER GROUP	576	198 HIRSCH ROAD, HOUSTON	VOCS	9/18/2006	1B	E	
		VACANT LAND @ WORMS & LYONS	884	WORMS STREET & LYONS AVENUE, HOUSTON	VOCS, CHLORINATED SOLVENTS	7/25/2013	1B	E	
		VACANT WAREHOUSE BUILDING - 8300 TELEPHONE RD	842	8300 TELEPHONE ROAD, HOUSTON	SVOCS	9/26/2012	1B	E	
	*	WEST BY NORTHWEST BUSINESS PARK	933	6300, 6310, & 6320 ROTHWAY STREET, HOUSTON	CHLORINATED SOLVENTS	8/28/2014	1B	E	
		WEST BY NORTHWEST BUSINESS PARK	700	6300,6310,6320 ROTHWAY STREET, HOUSTON	CHLORINATED SOLVENTS	9/8/2008	0	E	
	*	WESTCHASE BANK BUILDING	919	9801 WESTHEIMER ROAD, HOUSTON	CHLORINATED SOLVENTS	5/5/2014	6	E	
	*	WESTERN PORTION OF FORMER BBVA COMPASS DRIVE-THRU BANK	916	4004 RICHMOND AVENUE, HOUSTON	CHLORINATED SOLVENTS	3/31/2014	6	E	
		WIMBLEDON APARTMENTS	678	16222 STUEBNER AIRLINE ROAD, SPRING	VOCS, CHLORINATED SOLVENTS	4/22/2008	1B	E	
		WOODCHASE APARTMENTS	889	2900 SOUTH GESSNER ROAD, HOUSTON	VOCS, CHLORINATED SOLVENTS	9/3/2013	6	E	
		WOODLAKE POINTE	880	9603 WESTHEIMER, HOUSTON	VOCS, CHLORINATED SOLVENTS	7/10/2013	6	E	

TABLE 1
GROUNDWATER CONTAMINATION CASE DESCRIPTION BY COUNTY
TEXAS COMMISSION ON ENVIRONMENTAL QUALITY

COUNTY / DIVISION	NEW CASES	FILE NAME	FILE NUMBER	LOCATION	CONTAMINATION DESCRIPTION	DATE	ENFORCEMENT STATUS		DATA QUALITY	SECTION 5.236
HARRIS										
REM/VCIO										
		WOODLAKE SQUARE SHOPPING CENTER	892	9600 WESTHEIMER, HOUSTON	VOCS, CHLORINATED SOLVENTS	9/17/2013		6	E	
		WOODS ON LAMONTE	781	4800 LAMONTE LANE, HOUSTON	CHLORINATED SOLVENTS, TPH	6/16/2011		1B	E	
REM/PST										
		1ST CHOICE FOOD MART	117077	15103 BELLAIRE BLVD, HOUSTON	UNKNOWN	1/5/2007	2	2A	E,Q	
		1ST CHOICE FOOD STORE 1	117693	7335 FAIRBANKS N HOUSTON RD, HOUSTON	DIESEL, GASOLINE	4/30/2008	2	2A	E,Q	
		7 CIRCLE 1	109094	1722 SHAVER ST, PASADENA	GASOLINE	2/17/1995	5B	2A	E,Q	
	*	ADAMS CITGO FOOD STORE	119149	11606 ALDINE WESTFIELD RD, HOUSTON	UNKNOWN	6/20/2013	1B	1A	E,Q	Y
		ADAMS TEXAXO	113441	5203 N SHEPHERD DR, HOUSTON	GASOLINE	9/23/1998	2	2A	E,Q	
		AIRLINE FOOD MART	118707	5610 AIRLINE DR, HOUSTON	GASOLINE	12/21/2011	2	6	E,Q	
		ALAMEDA SHELL	118945	6019 ALMEDA RD, HOUSTON	UNKNOWN	10/8/2012	1B	1A	E,Q	
		AM MINI MART 12	112919	12106 HOMESTEAD RD, HOUSTON	GASOLINE	1/26/1998	5B	2A	E,Q	
		BARNETT FACILITY	107447	6700 WINFREE DR, HOUSTON	GASOLINE	12/20/1993	5B	2A	E,Q	
		BAYTOWN CITGO TRAVEL CTR	117672	6110 EAST FWY # EXIT793, BAYTOWN	DIESEL	4/3/2008	2	6	E,Q	
		BEAMER TEXACO	115596	11055 S SAM HOUSTON PKWY E, HOUSTON	GASOLINE	12/3/2002	2	2A	E,Q	
		BELLAIRE SERVICE CENTER	119216	4300 BISSONNET ST, BELLAIRE	UNKNOWN	9/23/2013	2	6	E,Q	
	*	BELLAIRE TEXACO	119421	6512 S RICE AVE, BELLAIRE	GASOLINE	7/18/2014	2	6	E,Q	
	*	BLOCK 384	119364	1811 SAN JACINTO ST, HOUSTON	UNKNOWN	5/14/2014	2	6	E,Q	
		BRAESWOOD FLORIST INC	116482	2303 W HOLCOMBE BLVD, HOUSTON	GASOLINE	5/20/2005	2	2A	E,Q	
		BRAESWOOD TEXACO	112167	8521 STELLA LINK RD, HOUSTON	UNKNOWN	3/10/1997	5B	4	E,Q	
		BROWNIES 2	115928	1322 UNDERWOOD RD, LA PORTE	GASOLINE	4/13/2004	2	2A	E,Q	
		CENTRAL FACILITY	96584	2020 MANGUM RD, HOUSTON	UNKNOWN	8/28/1990	2	2A	E,Q	
		CHAUS SERVICE STATION	107671	150 E LITTLE YORK RD, HOUSTON	GASOLINE	1/26/1994	5B	2A	E,Q	
		CHEVRON 60108002	92730	8791 KATY FWY, HOUSTON	UNKNOWN	3/27/1989	5B	6	E,Q	
		CHEVRON FOOD MART	119144	15207 VICKERY DR, HOUSTON	UNKNOWN	6/11/2013	2	6	E,Q	
		COBRA SHELL	119120	17141 I 10 E, CHANNELVIEW	GASOLINE, DIESEL	5/16/2013	2	2A	E,Q	Y
		COLT MART	107511	4103 REED RD, HOUSTON	GASOLINE	12/17/1993	2	2A	E,Q	
		COMMERCIAL PROPERTY	115117	8625 W MONTGOMERY RD, HOUSTON	GASOLINE, HYDR FLUID	1/26/2001	5B	2A	E,Q	
	*	CORNER STORE 2007	119529	2219 HIGHWAY 201, BAYTOWN	GASOLINE, DIESEL	12/19/2014	2	2A	E,Q	
		DIAMOND CAR WASH	119188	11722 VETERANS MEMORIAL DR, HOUSTON	GASOLINE	7/29/2013	2	2A	E,Q	
		DISCOUNT TIRES	104508	8103 FONDREN RD, HOUSTON	GASOLINE, WASTE OIL	10/2/1992	2	2A	E,Q	
		DOWNTOWN FUELING CENTER	97962	1320 PRESTON ST, HOUSTON	GASOLINE	2/8/1991	5B	2A	E,Q	
		EA STOP	115400	12802 EAST FWY, HOUSTON	GASOLINE, DIESEL, WASTE OIL	2/27/2002	2	2A	E,Q	
		EASTMOUNT HOUSTON TEXACO	118764	9404 NORTH FWY, HOUSTON	DIESEL	3/21/2012	2	6	E,Q	
		EDDIES FOOD STORE	115423	1002 HOLLAND ST, HOUSTON	GASOLINE	3/27/2002	2	2A	E,Q	
	*	ENERGY CONTROL AND DATA CENTER	119387	16303 STATE HIGHWAY 249, HOUSTON	UNKNOWN	6/12/2014	2	6	E,Q	
		EQUIPMENT SERVICE	98884	7700 AIRPORT BLVD, HOUSTON	JET FUEL	5/9/1991	2	2A	E,Q	
		EXXON 6 4656	116034	8605 MEMORIAL DR, HOUSTON	UNKNOWN	7/19/2004	2	2A	E,Q	
		EXXON 69395	118695	17438 NORTHWEST FWY, JERSEY VILLAGE	GASOLINE	12/9/2011	2	6	E,Q	
	*	FIESTA PAINT & BODY	119435	2008 S. WAYSIDE, HOUSTON	GASOLINE	8/1/2014	2	6	E,Q	
		FIRE STATION 59	117677	13925 S POST OAK RD, HOUSTON	DIESEL, GASOLINE	4/4/2008	2	2A	E,Q	
		FIRE STATION 72	118810	17401 SATURN LN, HOUSTON	DIESEL	5/8/2012	2	6	E,Q	
		FIRE STATION 75	118812	1995 S DAIRY ASHFORD ST, HOUSTON	DIESEL	5/9/2012	2	6	E,Q	
	*	FLEET FUELING 6	119518	909 GEORGIA AVE, DEER PARK	GASOLINE, DIESEL	12/4/2014	1B	1A	E,Q	
		FORMER A D FUEL MART	118946	8833 AIRPORT BLVD, HOUSTON	GASOLINE	10/10/2012	2	2A	E,Q	
		FORMER AMOCO SELF SER STATION	119165	951 BUNKER HILL RD, HOUSTON	UNKNOWN	7/11/2013	2	2A	E,Q	
		FORMER CHEVRON 60167664	106594	6783 HIGHWAY 6 S, HOUSTON	GASOLINE	5/10/1993	2	6	E,Q	
		FORMER E G DRIVE INN	117095	300 TIDWELL RD, HOUSTON	GASOLINE	1/23/2007	2	2A	E,Q	
		FORMER GAS STATION	117493	10135 KATY FWY, HOUSTON	UNKNOWN	11/21/2007	2	2A	E,Q	
		FORMER HOUSTON 9092	119113	3701 OLD SPANISH TRL, HOUSTON	GASOLINE	5/7/2013	2	2A	E,Q	
		FORMER JRS GROCERY	118729	4627 N HIGHWAY 146, BAYTOWN	GASOLINE	1/23/2012	2	2A	E,Q	
		FORMER JUST BRAKES	114690	9201 KATY FWY, HOUSTON	UNKNOWN	7/23/1999	2	2A	E,Q	
		FORMER KEES FULTON GROCERY	113498	9812 FULTON ST, HOUSTON	GASOLINE	10/12/1998	2	2A	E,Q	
		FORMER NATIONAL CAR RENTAL SYSTEM	91748	4551 WILL CLAYTON PKWY, HOUSTON	DIESEL, GASOLINE	3/18/1988	2	2A	E,Q	
		FORMER ROYAL TRUCK STOP	115808	11618 FM 249, HOUSTON	GASOLINE, DIESEL	10/10/2003	2	2A	E,Q	
	*	FORMER SERVICE STATION	119495	2100 MAIN ST, HOUSTON	GASOLINE	10/30/2014	2	2A	E,Q	
		FORMER SHELL	116896	7703 KATY FWY, HOUSTON	GASOLINE	6/21/2006	2	2A	E,Q	
		FORMER SPEEDY FOOD MART	117144	3702 E FM 528 RD, FRIENDSWOOD	UNKNOWN	3/12/2007	1B	1A	E,Q	
		FORMER STOP N GO 1140	99520	9715 STELLA LINK RD, HOUSTON	GASOLINE	7/15/1991	2	4	E,Q	
		FOUR CORNERS CHEVRON	111488	7730 DECKER DR, HIGHLANDS	GASOLINE	9/17/1996	5B	2A	E,Q	
		FOURWAY GROCERY	115827	9228 MESA DR, HOUSTON	UNKNOWN	11/18/2003	1B	1A	E,Q	
	*	FRANKLIN STREET PROPERTY	119485	2000 FRANKLIN ST, HOUSTON	GASOLINE	10/23/2014	2	2A	E,Q	
		FULTON PROPERTY	118379	3824 FULTON ST, HOUSTON	UNKNOWN	7/26/2010	2	2A	E,Q	
		GEORGE BUSH INTL AIRPORT FUEL FARM	107536	2050 FUEL STORAGE RD, HOUSTON	WASTE OIL, OTHER	1/25/1994	2	2A	E,Q	
		GESSNER ROAD CONOCO	119252	1653 GESSNER RD, HOUSTON	GASOLINE	11/19/2013	2	2A	E,Q	
		GRAY STREET STATION	117080	1719 W GRAY ST, HOUSTON	UNKNOWN	1/5/2007	1B	1A	E,Q	
		GULF FREEWAY TEXACO	112963	8115 GULF FWY, HOUSTON	GASOLINE	2/27/1998	2	2A	E,Q	
	*	HANDI PLUS 114	119383	7330 S LAKE HOUSTON PKWY, HOUSTON	GASOLINE	5/30/2014	2	2A	E,Q	

TABLE 1
GROUNDWATER CONTAMINATION CASE DESCRIPTION BY COUNTY
TEXAS COMMISSION ON ENVIRONMENTAL QUALITY

COUNTY DIVISION	NEW CASES	FILE NAME	FILE NUMBER	LOCATION	CONTAMINATION DESCRIPTION	DATE	ENFORCEMENT STATUS		DATA QUALITY	SECTION 5.236
HARRIS										
REM/PST										
		HANDI PLUS 47	116043	24930 ALDINE WESTFIELD RD, SPRING	UNKNOWN	7/30/2004	2	2A	E,Q	
		HANDI STOP 22	116324	7015 N BELT PKWY E, HUMBLE	GASOLINE	12/30/2004	2	2A	E,Q	
		HANDI STOP 3	106612	12948 BEAUMONT HWY, HOUSTON	GASOLINE	6/6/1994	2	2A	E,Q	
		HANDI STOP 37	118613	11931 SPRING CYPRESS RD, TOMBALL	GASOLINE	8/5/2011	2	2A	E,Q	
		HANDI STOP 40	116178	6355 WILL CLAYTON PKWY, HUMBLE	DIESEL	10/7/2004	1B	1A	E,Q	
		HANDI STOP 53	115904	8203 FONDREN RD, HOUSTON	UNKNOWN	3/22/2004	2	2A	E,Q	
		HANDI STOP 55	115445	9091 S GESSNER RD, HOUSTON	GASOLINE	5/1/2002	2	2A	E,Q	
		HANDI STOP 76	117998	3825 MANGUM RD, HOUSTON	GASOLINE	4/13/2009	1B	1A	E,Q	
		HANDY HARDWARE WHOLESALE INC	94801	8300 TEWANTIN DR, HOUSTON	DIESEL	3/8/1990	2	2A	E,Q	
		HAPPY GROCERY	118198	7530 HARRISBURG BLVD, HOUSTON	GASOLINE	12/10/2009	2	2A	E,Q	
		HARRISBURG SERVICE CTR	118873	3000 HARRISBURG BLVD, HOUSTON	UNKNOWN	7/11/2012	2	6	E,Q	
		HCCC PROPERTY	118597	3000 MAIN ST, HOUSTON	GASOLINE	7/15/2011	2	2A	E,Q	
	*	HEDWIG VILLAGE CITGO	119405	8791 KATY FWY, HOUSTON	GASOLINE, DIESEL	7/3/2014	2	2A	E,Q	
		HICKS WAREHOUSE	119287	3000 HICKS ST, HOUSTON	DIESEL, GASOLINE	12/19/2013	2	2A	E,Q	
		HONEY STOP 8	110913	1015 N MAIN ST, HIGHLANDS	GASOLINE	5/6/1996	2	2A	E,Q	
		HOPCUS MINI MART	118720	5902 LOCKWOOD DR, HOUSTON	UNKNOWN	1/11/2012	2	2A	E,Q	
		HOUSTON MARINE SERVICES INC	109573	850 INDEPENDENCE PKWY N, BAYTOWN	DIESEL	9/20/1995	2	2A	E,Q	
		HWY 3 MARKET CAR WASH	118839	5104 S SHAVER ST, HOUSTON	GASOLINE	6/13/2012	2	6	E,Q	
		INCA EXPRESS DIESEL SER	118185	5123 N MCCARTY ST, HOUSTON	GASOLINE	11/3/2009	2	2A	E,Q	
		ISHAQ SHAMROCK 305	115993	7007 SCOTT ST, HOUSTON	UNKNOWN	6/1/2004	1B	1A	E,Q	
		J T AUTOMOTIVE INC	110667	9046 WESTVIEW DR, HOUSTON	GASOLINE, WASTE OIL	4/11/1996	2	2A	E,Q	
		JACKS FOOD STORE	119138	8702 MESA DR, HOUSTON	GASOLINE	5/23/2013	2	2A	E,Q	
		JONES OIL CO	104481	4828 N SHEPHERD DR, HOUSTON	GASOLINE, DIESEL	9/29/1992	5B	6	E,Q	
		KINGWOOD FARMERS MARKET	116462	22310 LOOP 494, HUMBLE	GASOLINE, DIESEL	4/19/2005	2	2A	E,Q	
		KMART 4013	102317	1801 N PRUETT ST, BAYTOWN	WASTE OIL	4/16/1992	2	6	E,Q	
		KORNER FOOD MART 1	118010	13150 BISSONNET ST, HOUSTON	GASOLINE	4/29/2009	2	2A	E,Q	
		KYLE CHAPMAN ANNEX 25	118773	7330 SPENCER HWY, PASADENA	GASOLINE	3/27/2012	2	6	E,Q	
		LAWNDALE SERVICE STATION	119107	7201 LAWNDALE ST, HOUSTON	GASOLINE	4/26/2013	2	2A	E,Q	
		LAZER ENERGY CO INC	117333	8811 ALMEDA GENOA RD, HOUSTON	UNKNOWN	8/3/2007	1B	1A	E,Q	
		LOS GAS DIESEL	112333	9501 W TIDWELL RD, HOUSTON	GASOLINE, DIESEL	5/27/1997	5B	2A	E,Q	
		LUCKY STOP	118784	14455 BAMMEL NORTH HOUSTON RD, HOUSTON	GASOLINE	4/12/2012	2	2A	E,Q	
		MAYOS TEXACO	115274	4916 KELLEY ST, HOUSTON	DIESEL	11/15/2001	2	2A	E,Q	
	*	MOBIL 440 CORNER STORE	119451	3 EVANSTON ST, HOUSTON	UNKNOWN	8/26/2014	2	2A	E,Q	
		MODERN POOLS SERVICE	116114	9067 KATY FWY, HOUSTON	GASOLINE	9/15/2004	5B	2A	E,Q	
		MS BROWNIES GROCERY	119148	1301 W PASADENA BLVD, DEER PARK	GASOLINE, DIESEL	6/17/2013	1B	1A	E,Q	
		MUFFLERS N MORE	118305	8517 LONG POINT RD, HOUSTON	GASOLINE	5/14/2010	2	2A	E,Q	
		NEW TERMINAL WHSE	116864	1 WHARF ST, HOUSTON	GASOLINE	5/26/2006	2	2A	E,Q	
		NORMANDY TRUCKSTOP	118634	12823 EAST FWY, HOUSTON	GASOLINE	9/6/2011	2	2A	E,Q	
		NORTH FOREST ISD TRANSP DEPT	118499	10729 MESA DR, HOUSTON	GASOLINE, DIESEL	2/23/2011	2	6	E,Q	
	*	OST FOOD STORE	119420	3821 OLD SPANISH TRL, HOUSTON	UNKNOWN	7/16/2014	2	2A	E,Q	
	*	OST FUEL	119340	4620 OLD SPANISH TRL, HOUSTON	DIESEL	4/8/2014	1B	6	E,Q	
		PHILLIP 66 FOOD STORE	119257	4203 E CROSSTIMBERS ST, HOUSTON	GASOLINE	11/21/2013	2	6	E,Q	
		PHILLIPS 66 CO 17433	117866	5502 W AIRPORT BLVD, HOUSTON	GASOLINE, WASTE OIL	10/3/2008	2	2A	E,Q	
		PHILLIPS CRANE RIGGING	115989	925 S LOOP W, HOUSTON	GASOLINE	5/21/2004	1B	1A	E,Q	
		PNS SHELL	118867	9030 HIGHWAY 6 N, HOUSTON	UNKNOWN	6/27/2012	2	6	E,Q	
		PRIMO FOOD	114535	1023 HOGAN ST, HOUSTON	UNKNOWN	4/5/1999	5B	2A	E,Q	
		QUICK EASY	116370	12010 SPRING CYPRESS RD, TOMBALL	GASOLINE	1/24/2005	2	2A	E,Q	
		RAMON AUTO SERVICE	119286	3302 NAVIGATION, HOUSTON	GASOLINE	12/18/2013	2	6	E,Q	
		ROADWAY EXPRESS INC	118548	9415 WALLISVILLE RD, HOUSTON	DIESEL	4/20/2011	2	2A	E,Q	
		ROWDYS	119059	8300 SPENCER HWY, LA PORTE	GASOLINE	2/28/2013	2	2A	E,Q	
		ROYAL CAR WASH	106346	5900 S GESSNER RD, HOUSTON	GASOLINE	4/19/1993	2	2A	E,Q	
		SAMS DRIVE INN	118789	7005 DECKER DR, BAYTOWN	GASOLINE	4/19/2012	2	2A	E,Q	
		SAMS MART 3	117059	19931 FM 2920 RD, TOMBALL	UNKNOWN	11/27/2006	2	2A	E,Q	
		SERV TRANSPORT CO	93456	7900 ALMEDA GENOA RD, HOUSTON	DIESEL	8/18/1989	2	2A	E,Q	
		SHELDON FOOD STORE	118905	411 SHELDON RD, CHANNELVIEW	UNKNOWN	7/31/2012	2	2A	E,Q	
		SHELDON ROAD TEXACO	107058	817 SHELDON RD, CHANNELVIEW	DIESEL, GASOLINE	8/30/1993	5B	2A	E,Q	
		SHELL	117634	1101 KINGWOOD DR, KINGWOOD	GASOLINE	3/12/2008	2	2A	E,Q	
		SHELL	117685	7604 EAST FWY, HOUSTON	GASOLINE	4/11/2008	2	6	E,Q	
		SHELL OIL	102448	8003 BEECHNUT ST, HOUSTON	GASOLINE	4/1/1992	5B	6	E,Q	
		SHELL OIL CO RETAIL	109901	8101 EAST FWY, HOUSTON	GASOLINE	10/12/1995	5B	2A	E,Q	
		SHELL ST	91693	2302 W HOLCOMBE BLVD, HOUSTON	GASOLINE	2/25/1988	2	2A	E,Q	
		SHELL TPG 240-05 TIME WISE	118924	11639 KATY FWY, HOUSTON	GASOLINE	8/21/2012	2	2A	E,Q	
		SNAPPY MART FOOD 2	114631	7914 THOMPSON RD, HIGHLANDS	GASOLINE	6/14/1999	5B	2A	E,Q	
		SNYDERVILLE GROCERY	117028	1723 W 14TH ST, HOUSTON	UNKNOWN	11/1/2006	2	2A	E,Q	
		SOUTH FRWY TRUCK STOP	119201	12602 SOUTH FWY, HOUSTON	GASOLINE, DIESEL	8/28/2013	2	6	E,Q	
		SOUTH SIDE FOOD MART	115324	3839 SOUTH LOOP E, HOUSTON	GASOLINE	12/21/2001	1B	1A	E,Q	

TABLE 1
GROUNDWATER CONTAMINATION CASE DESCRIPTION BY COUNTY
TEXAS COMMISSION ON ENVIRONMENTAL QUALITY

COUNTY / DIVISION	NEW CASES	FILE NAME	FILE NUMBER	LOCATION	CONTAMINATION DESCRIPTION	DATE	ENFORCEMENT STATUS		DATA QUALITY	SECTION 5.236
HARRIS										
REM/PST										
		SOUTHWESTERN MUFFLER BRAKE	117355	110 S HEIGHTS BLVD, HOUSTON	GASOLINE	8/23/2007	1B	1A	E,Q	
	*	SPECTRA ENERGY	119386	2805 MCKINNEY ST, HOUSTON	GASOLINE	6/4/2014	2	2A	E,Q	
		SPEEDWAY JOINT VENTURE	118158	5275 BUFFALO SPEEDWAY, HOUSTON	GASOLINE	10/8/2009	2	2A	E,Q	
		SPRING MART	117937	19255 KUYKENDAHL RD, SPRING	GASOLINE	1/5/2009	2	2A	E,Q	
		SPRING TOWN SHELL	118814	5035 FM 2920 RD, SPRING	GASOLINE	5/21/2012	2	6	E,Q	
		STAR STOP	115171	10030 HOMESTEAD RD, HOUSTON	UNKNOWN	5/9/2001	1B	1A	E,Q	
		STAR STOP 23	118668	11302 WESTHEIMER RD, HOUSTON	UNKNOWN	10/7/2011	2	6	E,Q	
		STOP N GO 2320	117547	18615 FM 2100 RD, CROSBY	GASOLINE	1/16/2008	2	6	E,Q	
		STOP N GO 2624	118056	2555 W HOLCOMBE BLVD, HOUSTON	GASOLINE	5/27/2009	2	6	E,Q	
		STOP N SERV 023	110583	10910 BAMMEL NORTH HOUSTON RD, HOUSTON	UNKNOWN	8/8/2000	5B	2A	E,Q	
		STRIPES 2286	118673	14834 NORTH FWY, HOUSTON	GASOLINE	10/20/2011	2	2A	E,Q	
		SUNMART 117	117922	3411 FM 1960 RD E, HUMBLE	GASOLINE	11/25/2008	2	6	E,Q	
		SUNMART 133	116176	9004 NORTH FWY, HOUSTON	DIESEL	10/4/2004	2	2A	E,Q	
		SUNMART 136	118782	1001 EAST FWY, HIGHLANDS	GASOLINE	4/11/2012	2	2A	E,Q	
		SUNMART 304	118741	10910 AIRLINE DR, HOUSTON	GASOLINE	2/17/2012	2	6	E,Q	
		SUNMART 400	117019	10330 I-10 EAST, BAYTOWN	DIESEL	10/23/2006	2	2A	E,Q	
		SUNNYS CONOCO	116730	13717 S POST OAK RD, HOUSTON	GASOLINE	1/3/2006	2	2A	E,Q	
		SUPER STOP	115647	7821 HIGHWAY 6 S, HOUSTON	UNKNOWN	2/14/2003	2	2A	E,Q	
		TEXACO 4204913	106831	6923 ANTOINE DR, HOUSTON	GASOLINE	7/12/1993	5B	2A	E,Q	
		TEXAS BUS LINES	113939	2222 CLEBURNE ST, HOUSTON	GASOLINE, DIESEL, WASTE OIL	2/3/1999	5B	4	E,Q	
		TEXAS FOOD STORE	118659	2144 LITTLE YORK RD, HOUSTON	UNKNOWN	9/27/2011	2	2A	E,Q	
		TGP 257 05	119174	8335 HIGHWAY 6 S, HOUSTON	UNKNOWN	7/16/2013	2	2A	E,Q	
		THREE L INC	118758	707 W CAVALCADE ST, HOUSTON	GASOLINE	3/13/2012	2	2A	E,Q	
		TIME SAVER GAS AND GROCERY	119277	9430 MESA DR, HOUSTON	GASOLINE	12/10/2013	1B	1A	E,Q	
		TIMEWISE 823	118697	20600 NORTHWEST FWY, CYPRESS	GASOLINE	12/9/2011	2	6	E,Q	
		TXDOT FORMER MOBIL PARCEL 501 ROW	103061	11649 EASTEX FWY, HOUSTON	GASOLINE, UNKNOWN	7/19/1992	5B	2A	E,Q	
	*	U S MART 101	119355	15625 S POST OAK RD, HOUSTON	GASOLINE	5/7/2014	2	2A	E,Q	
		VA MEDICAL CENTER 580	118280	2002 HOLCOMBE BLVD, HOUSTON	GASOLINE	4/13/2010	2	2A	E,Q	
		VACANT LOT	116998	1515 DOWLING ST, HOUSTON	UNKNOWN	10/4/2006	1B	1A	E,Q	
	*	VALERO CORNER STORE 2615	119294	11101 BRIAR FOREST DR, HOUSTON	GASOLINE	1/13/2014	2	6	E,Q	Y
		W W MASONRY	106794	14145 LUTHE RD, HOUSTON	GASOLINE	7/12/1993	5B	6	E,Q	
		WBS USED AUTO SALES	115215	7903 HOMESTEAD RD, HOUSTON	GASOLINE	7/5/2001	5B	6	E,Q	
		WINFIELD SHOPPING CENTER	114408	12056 HOMESTEAD RD, HOUSTON	GASOLINE, DIESEL	2/12/1999	2	2A	E,Q	
	*	ZEESHON FOOD MART	119338	11611 ALIEF CLODINE RD, HOUSTON	GASOLINE	4/3/2014	1B	1A	E,Q	
WPD/MSW										
		CASCO HAULING AND EXCAVATION LANDFILL (TYPE IV LANDFILL)	MSW01403	1306 EAST ANDERSON ROAD IN HOUSTON HARRIS COUNTY	MW-106R: METALS (ARSENIC)	12/31/2005	2A	2A	E,Q,V2	
		CITY OF TOMBALL LANDFILL (PRE-SUBTITLE D ONLY)	MSW01140A	1.6 MILE NE OF FM 2920 AND FM 149 INTERSECTION .4 MILE NE OF RUDOLPH HUFF AND SMITH ROADS	MW-2A, 4, 7, 14, 15: VOCS (CIS-1,2-DICHLOROETHYLENE; TRICHLOROETHYLENE; TETRACHLOROETHYLENE; VINYL CHLORIDE)	6/23/2011	2B	2B	E,Q,V2	
		MCCARTY ROAD LANDFILL (PRE-SUBTITLE D AND SUBTITLE D)	MSW00261B	US 90E, 0.9 MI E OF FM 527, HOUSTON	MW-8LB: METALS(BA,CR,HG,NI);MW-4UB,5UB,10UB,11LB,11UBR,12UB, 43UB,46LB,46UB:VOCS(BTEX;CARBONTET;CB;1,4-DCB;1,1-DCE;CIS-1,2-DCE;MECL;PCE;VC)	11/19/1991	2B	4,5	E,Q,V2	
		WM ATASCOCITA RECYCLING DISPOSAL FACILITY (PRE-SUBTITLE D AND SUBTITLE D)	MSW01307D	3 MILES SW OF HUMBLE TEXAS 3 MILES E OF US HIGHWAY 59 S SIDE ATASCOCITA ROAD	MW-8-1R: VOCS (CIS-1,2-DICHLOROETHENE; CHLOROBENZENE); MW-8-1: VOCS (1,4-DICHLOROBENZENE); MW-9-1: VOCS (CHLOROBENZENE)	10/2/2006	2A	2B	E,Q,V2	
HARRISON										
REM/CA										
		EXXON MOBIL OIL	31667	1100 ELYSIAN FIELDS RD, WASKOM 75692	BTEX, MTBE, TPH	11/7/1986	2C	4, 5A	E,Q,V2	
		MOTIVA ENTERPRISES LLC (FMR STAR ENTERPRISE INC)	35841	1090 ELYSIAN FIELDS AVE, WASKOM 75692	BTEX, MTBE, TPH	11/1/1990	3B	4, 5	E,Q,V2	
		PONDER INVESTMENTS	T1906	LOONEY LN, MARSHALL	ARSENIC, LEAD	1/30/2004	2B	2A	E, Q, V	
		RANDALL INVESTMENTS	T1966	NORTHEAST CORNER OF QUARRY RD & AUGER RD, MIDLOTHIAN 76065	VOCS	9/22/2004	2A	6	E,Q	

TABLE 1
GROUNDWATER CONTAMINATION CASE DESCRIPTION BY COUNTY
TEXAS COMMISSION ON ENVIRONMENTAL QUALITY

COUNTY	DIVISION	NEW CASES	FILE NAME	FILE NUMBER	LOCATION	CONTAMINATION DESCRIPTION	DATE	ENFORCEMENT STATUS		DATA QUALITY	SECTION 5.236
HARRISON											
	REM/CA										
			TECHNICAL MACHINE SALES	82643	2120 EAST LOOP 281, LONGVIEW 75605	1,2- DIBROMO-3-CHLOROPROPANE, 1,2-DIBROMOETHANE, PCE, 1,2,3-TRICHLOROPROPANE, TCE, CADMIUM, CIS-1,2-DCE, TRANS-1,2-DCE, VINYL CHLORIDE, CHROMIUM	2/13/2009	0B	5	E, Q	
			TEXAS EASTMAN DIV	30137	300 KODAK BLVD, LONGVIEW 75602	SOLVENTS, PLASTICS	6/26/1989	3A	4,5	E,Q,V,2,3	
			TRW REDA PUMP	34132	3304 ROSBOROUGH SPRINGS RD, MARSHALL 75670	CHLORINATED SOLVENTS	1/22/1985	4A	5	EQV12	
			WESCO VALVE & MANUFACTURING CO	34966	4000 AIRPORT RD, MARSHALL 75670	CHROMIUM	3/7/1994	4	2,5	E	
	REM/SF										
			LONGHORN ARMY AMMUNITION PLANT	SUP126	15600 ST HWY 134, KARNACK	VOCS, METALS, PERCHLORATE	5/12/1995	4B	5	E, Q, V2,	
			MARSHALL WOOD PRESERVING	SUP016	2700 W HOUSTON ST, MARSHALL	NAPHTHALENE, CARBAZOLE, PENTACHLOROPHENOL, FLOURENE, BENZENE, ACENAPTHENE, FLORANTHENE, FLOURATHENE, ARSENIC	6/25/1997	5B	3	E, Q	
	REM/VC										
			800 SOUTH WASHINGTON AVENUE	2323	800 SOUTH WASHINGTON AVENUE, MARSHALL	CHLORINATED SOLVENTS, SVOCS, METALS	7/1/2010	0B	3	E	
			DPC INDUSTRIES, INC.	749	HIGHWAY 149 SOUTH, LONGVIEW	METALS	4/7/1998	0B	5A	E	
			DRESSER OIL TOOLS - AXELSON FACILITY	824	110 INDUSTRIAL BOULEVARD, LONGVIEW	CHLORINATED SOLVENTS	8/26/1998	0B	5A	E	
			SOUTH WASHINGTON AVENUE PROPERTY	2385	800 SOUTH WASHINGTON AVENUE, MARSHALL	SVOCS, TPH, METALS	3/9/2011	0B	5	E	
	REM/PST										
			CITY OF MARSHALL GARAGE	99436	1600 STARR ST, MARSHALL	GASOLINE, DIESEL	7/10/1991	2	2A	E,Q	
			FORMER BILL MORRISON GROCERY	112525	17534 STATE HIGHWAY 154, HARLETON	GASOLINE, DIESEL	8/12/1997	5B	4	E,Q	
			HAWKINS GROCERY	113600	7920 FM 450 N, HALLSVILLE	GASOLINE, DIESEL	11/5/1998	5B	2A	E,Q	
			PACE OIL CO OF TX INC	94412	1402 E GRAND AVE, MARSHALL	GASOLINE	1/25/1990	5B	2A	E,Q	
			STEMCO	108640	300 INDUSTRIAL DR, LONGVIEW	GASOLINE	11/3/1994	5B	2A	E,Q	
			WRIGHT BRO SUPERMARKET	117968	16955 STATE HIGHWAY 154, HARLETON	GASOLINE	2/5/2009	2	2A	E,Q	
HAYS											
	REM/DCRP										
			FMR COOPERS CLEANERS	DC0118	242 NORTH LBJ DRIVE	CHLORINATED SOLVENTS	4/28/2003	5B	2A	E	
			SUNSHINE LAUNDRY AND CLEANERS	DC0182	214 HUTCHISON STREET	CHLORINATED SOLVENTS	11/30/2008	5B	2A	E	
	REM/SF										
			STATE HIGHWAY 123 PCE PLUME	SUP062	GROUNDWATER PLUME LOCATED NEAR THE INTERSECTION OF IH 35 & HIGHWAY 123, SAN MARCOS	TETRACHLOROETHENE (PERCHOLOROETHYLENE), VINYL CHLORIDE, 1,2-DICHLOROETHANE, TRICHLOROETHENE	5/30/1997	5B	5	E, Q, V3	
	REM/VC										
			CHATLEFF CONTROLS, INC.	2124	900 WEST GOFORTH ROAD, BUDA	CHLORINATED SOLVENTS	12/14/2007	0B	3	E	
	REM/PST										
			HEB 243	116883	11843 STARCREST DR, SAN ANTONIO	GASOLINE	6/15/2006	2	2A	E,Q	
			QUIX 477	118836	1004 N IH 35, SAN MARCOS	GASOLINE	6/8/2012	2	6	E,Q	
		*	SAC N PAC 107	119356	1202 N HIGHWAY 123, SAN MARCOS	GASOLINE, DIESEL	5/7/2014	1B	1A	E,Q	
			SAC N PAC 403	118293	FM 967 & CANYON WREN BUDA TX 78610, BUDA	GASOLINE	4/23/2010	2	2A	E,Q	
			SAN MARCOS FOOD STORE	118235	1300 N STATE HIGHWAY 123, SAN MARCOS	GASOLINE	2/3/2010	1B	1A	E,Q	
HEMPHILL											
	REM/PST										
			CANADIAN OIL GAS BULK PLANT	109701	1ST & SUMMITT, CANADIAN	GASOLINE	9/20/1995	5B	4	E,Q	
			HOOBLER OIL INC	96276	217 S 2ND ST, CANADIAN	GASOLINE	7/30/1990	5B	2A	E,Q	
			WARD OIL CO CARD PUMPS	95834	2ND & SUMMITT STREET CANADIAN TX, CANADIAN	GASOLINE	6/18/1990	5B	4	E,Q	
HENDERSON											
	REM/VC										
		*	PRENGLER IRON AND METAL	2465	ON HWY 175 AT 0.5 MILE NW IH-31 AND 175, ATHENS	TPH	11/21/2011	0B	1A	E	
			SEISMIC ENERGY PRODUCTS LP	2525	518 PROGRESS WAY, ATHENS	VOCS		0B	2B	E	
	REM/PST										
			BUSH DEVELOPMENT	112131	502 N PRAIRIEVILLE ST, ATHENS	UNKNOWN	3/3/1997	5B	2A	E,Q	
			CHOICE GROCERS	119158	4530 STATE HIGHWAY 198, MALAKOFF	GASOLINE	6/27/2013	2	6	E,Q	
			EUSTACE CITGO TARRANT 18	93593	304 HWY 175 E, EUSTACE	GASOLINE	9/27/1989	5B	4	E,Q	
			KIDD JONES 3	114122	805 E CORSICANA ST, ATHENS	GASOLINE	1/6/1999	5B	6	E,Q	

TABLE 1
GROUNDWATER CONTAMINATION CASE DESCRIPTION BY COUNTY
TEXAS COMMISSION ON ENVIRONMENTAL QUALITY

COUNTY / DIVISION	NEW CASES	FILE NAME	FILE NUMBER	LOCATION	CONTAMINATION DESCRIPTION	DATE	ENFORCEMENT STATUS		DATA QUALITY	SECTION 5.236
HIDALGO										
REM/CA										
		PHARR PLANTATION	52175	431 PLANTATION DRIVE, PHARR 78577	PESTICIDES	6/23/1992	3B	2A	EQV1	
		SCHLUMBERGER TECHNOLOGY CORPORATION	33568	1005 N GLASSCOCK RD, MISSION 78572	VOCS, TPH	4/8/1989	3B	4,5B	EQV2	
REM/DCRP										
		PRIDE'S CLEANERS	DC0025	2204 WEST NOLANA, MCALLEN	CHLORINATED SOLVENTS	4/29/2005	5B	0		
REM/VC										
		ADOBE REFINERY	1657	0.5 MILES NORTH OF HIGHWAY 107 ON FM 493, LA BLANCA	TPH, TOTAL METALS, PCB	12/8/2003	0B	5A	E	
		CPS RAILROAD FACILITY-CLOSED	2304	200 WEST RAILROAD STREET, HARLINGEN	VOCS, METALS, TPH	3/26/2010	0B	2A	E	
		CROP PRODUCTION SERVICES - WESLACO	2313	NW OF BUSINESS 83 & MILANO ROAD, WESLACO	VOCS, SVOCS, METALS, PESTICIDES, PCBS	5/6/2010	0B	5A	E	
		EDINBURG FACILITY - HIDALGO	2417	501 EAST MONTE CRISSTO ROAD, EDINBURG	PESTICIDES	7/15/2011	0B	2A	E	
		FORMER AZIZ STORE #31	2528	1301 SOUTH CAGE BOULEVARD, PHARR	NITRATE, AMMONIA		0B	3	E	
REM/PST										
		23RD STREET GW PLUME	117954	23RD ST, MCALLEN	UNKNOWN	1/30/2009	5B	2A	E,Q	
		BETTS OIL BUTANE	118725	811 S INTERNATIONAL BLVD, WESLACO	GASOLINE	1/20/2012	2	2A	E,Q	
		CHURCHS CHICKEN	117420	612 S 10TH ST, MCALLEN	UNKNOWN	9/25/2007	2	2A	E,Q	
		CITGO	119236	502 EDINBURG, PHARR	GASOLINE	10/23/2013	2	2A	E,Q	
		DUNLYN COUNTRY STORE	110157	2401 S JACKSON RD, PHARR	GASOLINE	1/16/1996	5B	2A	E,Q	
		ECONOMY 3646	117208	1217 E FERGUSON ST, PHARR	UNKNOWN	5/4/2007	1B	1A	E,Q	
		ECONOMY DRIVE INN FFP 290	116761	2015 S MCCOLL RD, EDINBURG	GASOLINE	2/9/2006	1B	1A	E,Q	
		ECONOMY FOOD N GAS STORE 53	119012	601 S CLOSNER BLVD, EDINBURG	GASOLINE	12/21/2012	1B	1A	E,Q	
		FFP 297 FORMER ECONOMY DRIVE IN	114691	1525 N TEXAS BLVD, WESLACO	GASOLINE	7/26/1999	2	2A	E,Q	
		FORMER AS FOOD STORE	118183	4900 S 23RD ST, MCALLEN	GASOLINE	11/3/2009	1B	1A	E,Q	
		FORMER AZIZ 28/CVS SITE 7193	118872	2314 E EXPRESSWAY 83, MISSION	GASOLINE	7/11/2012	2	6	E,Q	
	*	FORMER AZIZ 30	119297	7113 N 10TH ST, MCALLEN	GASOLINE	1/17/2014	2	6	E,Q	
		HERNANDEZ FOOD MART	117177	502 S SAN ANTONIO AVE, SAN JUAN	GASOLINE	3/29/2007	1B	1A	E,Q	
		HOP SHOP 1	113110	1417 N CONWAY AVE, MISSION	GASOLINE	4/14/1998	2	2A	E,Q	
		MCCOOK MERCANTILE CO	114782	37380 FM 490, EDINBURG	GASOLINE	9/29/1999	2	2A	E,Q	
		MISSION CISD MAINT DEPT	119159	520 N HOLLAND AVE, MISSION	UNKNOWN	7/1/2013	2	2A	E,Q	
		QUEST QUICK SHOP	117943	700 S CLOSNER BLVD, EDINBURG	GASOLINE	1/9/2009	1B	1A	E,Q	
		QUICK PIC COUNTRY STOP	115600	AT NORTHERN INTERSECTION OF MILE 9 AND KIKA DE LA GARZA, MERCEDES, TX, MERCEDES	UNKNOWN	12/10/2002	1B	1A	E,Q	
		RVG GROCERY	118013	5932 S CAGE BLVD, PHARR	GASOLINE	4/29/2009	2	2A	E,Q	
		SANDOVAL USED CARS	116071	ALAMO RD & HWY 83, ALAMO	UNKNOWN	8/19/2004	1B	1A	E,Q	
		SILVER SPUR TRUCK STOP	115290	2705 N CAGE BLVD, PHARR	UNKNOWN	12/7/2001	2	2A	E,Q	
		STRIPES 7306	118034	803 S BRIDGE AVE, WESLACO	GASOLINE	5/5/2009	2	2A	E,Q	
		SUNRISE 1	103228	FM 1015 @ MILE 12 NORT, MERCEDES	GASOLINE	6/10/1992	2	2A	E,Q	
		SUPER OXXO STATION	115176	0.25 MI N FM 1015, PROGRESSO	GASOLINE, DIESEL	6/7/2001	2	2A	E,Q	
		TEXACO	98334	1420 E US HIGHWAY 83, MCALLEN	GASOLINE	3/22/1991	5B	4	E,Q	
		WALKER OIL CO	112869	505 E SCHUNIOR ST, EDINBURG	GASOLINE, DIESEL	1/7/1998	5B	2A	E,Q	
		WONDER STORE 7	117526	110 N BRIDGE ST, HIDALGO	GASOLINE	1/7/2008	2	2A	E,Q	
		Y DRIVE INN	119082	6258 E STATE HIGHWAY 107, EDINBURG	GASOLINE, DIESEL	4/3/2013	2	6	E,Q	
WPD/MSW										
		C & T LANDFILL (PRE-SUBTITLE D AND SUBTITLE D)	MSW00151A	S SIDE OF FM 1017, 4.0 MI W OF INT US 281 AND FM 1017, NW OF EDINBURG	MW-4, 6, 7, 8, 12, 14: VOCS (1,1-DICHLOROETHANE; CIS-1,2-DICHLOROETHYLENE)	2/13/1995	2B	4,5A	E,Q,V2	
		CITY OF EDINBURG LANDFILL (PRE-SUBTITLE D AND SUBTITLE D)	MSW00956B	900 E ENCINITOS RD EDINBURG TX 78539	MW-4A: VOCS (TRICHLOROETHYLENE)	7/25/2012	2B	2B	E,Q,V2	
HILL										
REM/PST										
		QUIX 840	118827	100 I 35 HWY SW, HILLSBORO	GASOLINE	6/1/2012	2	6	E,Q	
		THE EAGLE STOP	117233	101 I 35 HWY NW, HILLSBORO	GASOLINE	5/17/2007	2	2A	E,Q	
HOCKLEY										
REM/SF										
		STATE ROAD 114 GROUND WATER PL	SUP054	IN THE OGALLALA AQUIFER UNDERLYING THE W BOUNDARY OF LEVELLAND, LEVELLAND	BENZENE, IRON, 1,2-DICHLOROETHANE, MANGANESE, ARSENIC	4/17/1991	5B	4	E, Q, V3	
REM/PST										
		G C CONTRACTING	107270	501 N COLLEGE AVE, LEVELLAND	GASOLINE	10/28/1993	5B	4	E,Q	
		TEXACO STATION	110101	911 S SLAUGHTER AVE, SUNDOWN	GASOLINE	1/2/1996	5B	4	E,Q	
		UNITED COTTON GROWERS	95282	8M OF LEVELLAND ON HWY, LEVELLAND	GASOLINE	4/25/1990	2	2A	E,Q	

TABLE 1
GROUNDWATER CONTAMINATION CASE DESCRIPTION BY COUNTY
TEXAS COMMISSION ON ENVIRONMENTAL QUALITY

COUNTY	DIVISION	NEW CASES	FILE NAME	FILE NUMBER	LOCATION	CONTAMINATION DESCRIPTION	DATE	ENFORCEMENT STATUS		DATA QUALITY	SECTION 5.236
HOCKLEY											
	RMD/SSDAP										
			SUNDOWN GROUNDWATER PLUME	FILED BY SITE NAME	911 S. SLAUGHTER, SUNDOWN, TX 79372	1,2-DCA	4/7/2014	5A	2A	E,Q,V3	Y
HOOD											
	REM/PST										
			GRANBURY CITGO	113162	413 W PEARL ST, GRANBURY	GASOLINE, DIESEL	5/15/1998	5B	2A	E,Q	
			J MART CHEVRON	118649	4505 E US HIGHWAY 377, GRANBURY	UNKNOWN	9/21/2011	1B	1A	E,Q	Y
			TEXAN TRIANGLE	117849	5681 ACTON HWY, GRANBURY	GASOLINE	9/18/2008	2	2A	E,Q	
HOPKINS											
	REM/CA										
			NORDSTROM VALVES INC	30504	1511 JEFFERSON ST, SULPHUR SPRINGS 75482	CHLORINATED SOLVENTS, HYDROCARBONS	12/1/1988	1A	2A, 3	EQV12	
	REM/DCRP										
			CENTER @ SULPHUR SPRINGS	DC0055	1402 MOCKINGBIRD LANE, SURPHUR SPRINGS	CHLORINATED SOLVENTS	12/28/2005	5B	0		
	REM/PST										
		*	CVS PHARMACY 7439	119444	1101 GILMER ST, SULPHUR SPRINGS	GASOLINE	8/13/2014	2	2A	E,Q	
			D B GROCERY	114525	HWY 67 & FM 2653, BRASHEAR	GASOLINE	3/29/1999	5B	2A	E,Q	
			JS LOCKSMITH	114256	316 MAIN ST, SULPHUR SPRINGS	UNKNOWN	1/8/1999	1B	1A	E,Q	
HOUSTON											
	REM/CA										
			EXXON COMPANY USA	38873	8700 NORTH FWY, HOUSTON 77037	TPH, BTEX	6/1/1990	0A	4, 5A	E	
			TEXAS DEPT OF CRIMINAL JUSTICE	70070	2665 PRISON ROAD 1, LOVELADY 75851	HERBICIDES, PESTICIDES	9/18/2000	1B	5	E,Q	
	REM/DCRP										
			FORMER STAR CLEANERS	DC0064	6763 HIGHWAY 6 SOUTH, HOUSTON	CHLORINATED SOLVENTS	3/11/2004	5B	0		
			LA ROSE CLEANERS	DC0085	3933 BROADWAY ST., HOUSTON	CHLORINATED SOLVENTS	7/28/2006	5B	0		
	REM/SF										
			MCBAY OIL & GAS	SUP084	3 MI NW OF GRAPELAND ON FM 1272, GRAPELAND	ARSENIC, BENZENE	1/18/2000	5B	2B	E, Q, V3	
	REM/PST										
			FORMER GAS STATION	118851	204 S 4TH ST, CROCKETT	GASOLINE	6/15/2012	2	2A	E,Q	
			FORMER TETCO 1107	119086	1272 E LOOP 304, CROCKETT	GASOLINE	4/4/2013	2	2A	E,Q	
HOWARD											
	ENF										
			FINA PIPELINE CO.	52083	HWY 80 EAST OF COAHOMA	BTEX, HYDROCARBONS	12/31/1977	3B	0	E,Q,V1,2,3	
	REM/CA										
			ALON USA FORMER FINA OIL	30083	200 REFINERY RD, BIG SPRING 79720	AS, VOCS, BTEX	7/1/1992	3	5	E,Q,V,1,2,	
			FINA PIPELINE CO	52083	I-20 0.5 MI WEST OF COAHOMA	GASOLINE	1/1/1978	3B	2A	EQV123	
			SID RICHARDSON CARBON AND ENERGY COMPANY	30890	MIDWAY RD 1 MI NORTH OF IH-20 2.5 MI EAST OF BIG SPRINGS	LNAPL, ORGANICS	8/25/2011	0A	2A, 3, 4	E, Q	
	REM/SF										
			MOSS LAKE ROAD GROUNDWATER SIT	SUP167	APPROXIMATELY ¼ MILE NORTHWEST OF THE INTERSECTION OF NORTH MOSS LAKE ROAD AND INTERSTATE 20 APPROXIMATELY 4 MILES EAST OF BIG SPRING	PCE	11/1/2007	5B	3	E, Q, V3	
	REM/PST										
			CX TRANSPORTATION	110700	INTERSTATE 20 & MIDWAY ROAD, BIG SPRING	UNKNOWN	4/9/1996	2	2A	E,Q	
			FINA BIG SPRING FUELS 2	97733	1100 LAMESA HWY, BIG SPRING	GASOLINE	1/15/1991	5B	4	E,Q	
			FORMER LUTHER COUNTRY STORE	112428	INT OF 846 & 669, BIG SPRING	GASOLINE	6/30/1997	5B	2A	E,Q	
			FORMER RIP GRIFFIN TRAVEL CENTER	111380	I 20 & US HWY 87 BIG SPRING, TX 79720, BIG SPRING	UNKNOWN	7/17/1996	5B	2A	E,Q	
			KNOTT FARMERS COOP	111525	HWY 846, KNOTT	UNKNOWN	10/23/1996	5B	2A	E,Q	
			STAR STOP FOOD MART 14	118998	4806 W HIGHWAY 80, BIG SPRING	GASOLINE	12/12/2012	2	2A	E,Q	
	WAD/GPAT										
			TDA PESTICIDE SURVEY		KNOTT AREA #1; 13 WELLS IN HOWARD COUNTY (28-35-805, 806, 807, 808, 811, 812, 818, 819, 903, 904, & 907; 28-43-204 & 301)	ARSENIC	4/6/1988	2D	1B	E,Q,V2	

TABLE 1
GROUNDWATER CONTAMINATION CASE DESCRIPTION BY COUNTY
TEXAS COMMISSION ON ENVIRONMENTAL QUALITY

COUNTY	DIVISION	NEW CASES	FILE NAME	FILE NUMBER	LOCATION	CONTAMINATION DESCRIPTION	DATE	ENFORCEMENT STATUS		DATA QUALITY	SECTION 5.236
HUNT											
	REM/CA										
			RAYTHEON CO (E-SYSTEMS INC)	30449	MAJORS FIELD, GREENVILLE 75401	BTEX, TCE	9/13/1988	3A	3,4,5	E,Q,V,2,3	
			SHERWOOD MEDICAL	592	400 MAPLE STREET, COMMERCE	METALS, VOCS	8/13/1997	0B	5A	E	
			WALKER MCDONALD MANUFACTURING, INC.	245	7101 INTERSTATE HIGHWAY 30, GREENVILLE	CHLORINATED SOLVENTS	4/29/1996	0B	4	E	
	REM/PST										
			FLYING L FASTMART	115779	1611A STATE HIGHWAY 50, COMMERCE	UNKNOWN	8/12/2003	1B	1A	E,Q	
			FORMER E Z MART 145	117435	1308 LIVE OAK ST, COMMERCE	GASOLINE	10/12/2007	1B	1A	E,Q	
			QUICK TRACK	118672	2004 LIVE OAK ST, COMMERCE	GASOLINE	10/20/2011	2	6	E,Q	
HUTCHINSON											
	REM/CA										
			AGRIUM US INC	30770	9021 FM 1551, BORGER 79008	ARSENIC	3/22/1993	3B	5	EQV1	
			CHEVRON PHILLIPS CHEMICAL COMPANY LP (PHILTEX-RYTON PLANT)	30131	SPUR 119 N, BORGER 78007	HYDROCARBONS, SULFOLANE, 1,4-DICHLOROBENZENE	10/24/1989	3A	3	E,V,2	
			DOWELL SCHLUMBERGER INC	33597	424 LOCUST ST, BORGER 79007	TPH, VOCS	11/9/1988	3B	5	EQV2	
			PHILLIPS 66 CO	30111	HIGHWAY SPUR 119 N BORGER 79008	ORGANICS, INORGANICS	4/19/1988	3A	4	E,Q,V3	
			PHILLIPS RUBBER CHEMICAL COMPLEX	30043	STATE HIGHWAY 136, BORGER 79007	ORGANICS, METALS	12/17/1986	3A	3,4,5	E,Q,V,2,3	
	REM/PST										
			EDWARD PETROLEUM SALES	105472	228 N MAIN ST, BORGER	GASOLINE	1/8/1993	5B	2A	E,Q	
			PAK A SAK	119183	301 S CEDAR ST, BORGER	UNKNOWN	7/23/2013	2	2A	E,Q	
JACK											
	REM/PST										
			KWIK STOP	112643	404 S MAIN ST, JACKSBORO	GASOLINE	9/29/1997	5B	2A	E,Q	
			PRIMEXX FIELD OFFICE	118431	730 S MAIN ST, JACKSBORO	GASOLINE	11/5/2010	2	2A	E,Q	
JACKSON											
	REM/PST										
			CONNERS CORNER GROCERY GANADO	119088	101 W YORK ST, GANADO	UNKNOWN	4/9/2013	2	6	E,Q	
			R R GROCERY	114518	201 S BENNETT ST, LA SALLE	GASOLINE	3/24/1999	2	2A	E,Q	
JASPER											
	REM/CA										
			TEXAS ELECTRIC COOPERATIVES	31340	2240 BEVIL LOOP RD, JASPER 75951	CREOSOTE, ARSENIC	12/21/1982	3B	5	EQV	
	REM/SF										
			HART CREOSOTING COMPANY	SUP119	W SIDE OF HIGHWAY 96 1 MI S OF JASPER, JASPER	DINITROPHENOL, ETHYLBENZENE, CHRYSENE, NAPHTHALENE, XYLENE, FLOURATHENE, PYRENE, PHENANTHRENE	4/25/1994	5A	5E	E, Q, V2,3	
			JASPER CREOSOTING COMPANY INC	SUP044	600 MCQUEEN ST, JASPER	PENTACHLOROPHENOL, CHRYSENE, NAPHTHALENE, DINITROPHENOL, DINITROPHENOL, PYRENE, ETHYLBENZENE, FLOURATHENE, XYLENE, PHENANTHRENE	3/26/1997	5A	5E	E, Q, V2,	
	REM/PST										
			DOUBLE S S SERVICE CENTER	118648	320 MAIN ST, BUNA	GASOLINE	9/21/2011	2	2A	E,Q	
			DURDIN DRIVE IN GROCERY	118131	3660 US HIGHWAY 190 W, JASPER	GASOLINE	9/10/2009	2	2A	E,Q	
			FORMER ZION HILL GROCERY	117332	1/2 MI N OF FM 1005 AND US HWY 96; JASPER, TEXAS, JASPER	GASOLINE	8/2/2007	2	2A	E,Q	
			JASPER OIL CO	116302	1625 S WHEELER ST, JASPER	UNKNOWN	12/16/2004	2	2A	E,Q	
			JOC 2	112695	103 N MARGARET AVE, KIRBYVILLE	GASOLINE	10/3/1997	5B	2A	E,Q	
			NEEDMORE TACKLE	117811	RR 1 BOX 754, BROOKELAND	GASOLINE	8/21/2008	1B	1A	E,Q	
			STRIP MALL 3 STORES	117522	1211 MARGARET ST, KIRBYVILLE	UNKNOWN	12/20/2007	5B	2A	E,Q	
			TIDELANDS MARINA	115757	HWY 190 @ DAM B RESERVOIR, JASPER TX 75951, JASPER	GASOLINE	6/12/2003	2	2A	E,Q	
JEFF DAVIS											
	WQD/WQAS										
			VILLAGE FARMS	WQ0004973000	8200 FEET SOUTHWEST OF THE INTERSECTION OF STATE HIGHWAY 17 SOUTH AND STATE HIGHWAY 166, JEFF DAVIS	NITRATE	6/7/2005	2A	2	E	
JEFFERSON											
	REM/CA										
			BASF CORP	30053	14385 W PORT ARTHUR RD, BEAUMONT 77705	2,4 DICHLOROPHENOL	11/8/1988	3A	4,5	E,Q,V,2,3	
			BROWNING-FERRIS INDUSTRIES CHEMICAL SERVICES INC	39021	W PORT ARTHUR RD, PORT ARTHUR 77627	CHLOROBENZENE, ANILINE, PHENOL, BENZENE	4/10/1991	2A	5	E,Q,V2,3	

TABLE 1
GROUNDWATER CONTAMINATION CASE DESCRIPTION BY COUNTY
TEXAS COMMISSION ON ENVIRONMENTAL QUALITY

COUNTY	DIVISION	NEW CASES	FILE NAME	FILE NUMBER	LOCATION	CONTAMINATION DESCRIPTION	DATE	ENFORCEMENT STATUS		DATA QUALITY	SECTION 5.236
JEFFERSON											
	REM/CA										
			CHASION YARD	T1803	4095 MARTIN LUTHER KING PKWY, BEAUMONT 77706	VOCS, METAL, TPH	8/29/2004	1	2A	E	
			CHEMICAL WASTE MANAGEMENT INC	50384	HIGHWAY 73 3.5 MI W OF TAYLOR BAYOU, PORT ARTHUR 77640	NICKEL, ARSENIC, PHENOLS, VOLATILES	10/13/1989	3A	3,4,5	E,Q,V,2	
			CHEVRON PIPELINE (FORMER MESQUITE PIPELINE)	T2032	MP 83.4, LUFKIN	VOCS, METALS, BENZENE	8/1/2003	0	4, 5	E	
			EI DUPONT DE NEMOURS & CO	30010	5470 N TWIN CITY HWY, NEDERLAND 77627	CARBON TETRACHLORIDE, CHLOROFORM, PCE, LEAD, VOCS	7/1/1980	3A	4,5	EQV,2	
			ELF ATOCHEM NORTH AMERICA INC	30663	2810 GULF STATES RD, BEAUMONT 77701	VOCS, SVOCS, TPH	2/10/2000	3A	4,5A	E,Q,V1	
			ENTERPRISE BEAUMONT TERMINAL	38022	3275 AMOCO ROAD EXTENSION, HWY 69S, NEDERLAND 77705	PETROLEUM HYDROCARBONS	1/27/2012	0A	2A	E,Q	
			ENTERPRISE REFINED PRODUCTS COMPANY, LLC	T3102	800 DORSEY STREET, PORT ARTHUR 77640	TPH	8/1/2012	2A	4	E, Q	
			EQUISTAR CHEMICALS LP	30508	W HIGHWAY 73, PORT ARTHUR 77641	VOCS	7/22/1994	2	3.4	EQV2	
		*	EXPLORER PIPELINE	T3167	END OF KARNES RD NEAR MILE POST 9, LABELLE	BTEX, TPH	6/18/2014	2	2	E, Q	
			EXXONMOBIL OIL CORP (FMR MOBIL OIL CORP)	30587	1795 BURTON ST, BEAUMONT 77704	VOLATILE ORGANICS & SEMI-VOLATILE ORGANICS	1/22/1987	3B	2A, 3	E	
			FINA OIL & CHEMICAL CO	30002	HIGHWAY 87 & FM 366, PORT ARTHUR 77642	PB, BARIUM, HG, AS, SE	1/24/1992	3A	3,4,5	E,Q	
			GERDAU AMERISTEEL US (NORTH STAR STEEL TEXAS)	31237	100 OLD HIGHWAY 90 W, VIDOR 77662	CADMIUM, CHROMIUM, LEAD	7/25/1994	3B	4,5A	E	
			GOODYEAR TIRE & RUBBER CO	30012	11241 IH 10, BEAUMONT 77713	PHENOLIC COMPOUNDS, AS, BENZENE	1/1/1981	3A	2A,5	Q	
			HUNTSMAN PETROCHEMICAL CORP	30029	6001 HIGHWAY 366, PORT NECHES 77651	CHLORINATED VOCS, PAHS	3/18/1991	3A	4,5	EQV2	
			HUNTSMAN PETROCHEMICAL CORP	31907	4241 SAVANNAH AVE # GATE24, PORT ARTHUR 77640	BTEX	10/1/1990	3A	5	E,Q,V,2	
			ISP ELASTOMERS	30144	1615 MAIN, PORT NECHES	TPH, VOCS, AS	4/3/2006	2A	4	E	
			KANSAS CITY SOUTHERN RAILWAY COMPANY (PORT DRUM)	31377	237 W 9TH ST, PORT ARTHUR 77640	METALS, ORGANICS	11/24/1997	0	5	E	
			KOCH PIPELINE CO (FLINT HILLS PROPERTY)	89230	4241 SAVANNAH AVENUE, PORT ARTHUR 77640	BENZENE	11/3/2010	0A	3	E,Q	
			MEDINA ELECTRIC COOPERATIVE INC PEARSALL GENERATING PLANT	32403	1490 WEST CARDINAL DRIVE, BEAUMONT 77705	VOCS	10/30/2013	2A	2A	E, Q	
			MOBIL CHEMICAL CO	30047	2775 GULF STATES RD, BEAUMONT 77704	BENZENE	11/6/1995	1A	4	Q	
			MOTIVA ENTERPRISES LLC (FMR STAR ENTERPRISE INC)	30121	2100 HOUSTON AVE, PORT ARTHUR 77641	HYDROCARBONS	2/5/1991	3D	5	EQV3	
			MOTIVA ENTERPRISES LLC (FMR STAR ENTERPRISE)	30017	100 E PORT NECHES AVE, PORT NECHES 77651	BTEX, TPH	8/7/1990	3D	5	E	
		*	PD GLYCOL BEAUMONT PLANT	37988	3510 GULF STATES RD, BEAUMONT 77701	TPH	1/14/2014	0	4	E, Q	
			PREMCOR REFINING GROUP (FMR CLARK/CHEVRON)	30004	1801 S GULFWAY DR, PORT ARTHUR 77640	OIL, DIESEL, BENZENE, K048 WASTEWATER	8/30/1991	3B	5	E,Q,V,2	
			UNITED STATES COAST GUARD STATION SABINE	69528	7034 S 1ST ST, SABINE PASS 77655-2000	BENZENE	6/22/2009	0A	5A	E, Q	
			UNOCAL CORP (FMR UNION OIL COMPANY OF CALIFORNIA)	30001	HIGHWAY 366, NEDERLAND 77627	ARSENIC, HYDROCARBONS, CYCLOHEXANE, MTBE, NAPTHA	5/2/1990	3A,3B	5	E,Q,V,1	
			VEOLIA	50212	7665 HWY 73, PORT ARTHUR 77640	VOC, SVOCS, METAL	3/20/2004	0	5	E	
	REM/DCRP										
			JEFFERSON CLEANERS	DC0031	1901 JEFFERSON DRIVE, PORT ARTHUR	CHLORINATED SOLVENTS	10/1/2005	5B	4	E	
	REM/SF										
			INTERNATIONAL CREOSOTING	SUP093	1110 PINE ST, BEAUMONT	CREOSOTE COMPONENTS	2/21/1992	4B	3	E, Q, V3	
	REM/VC										
			HALLIBURTON ENERGY SERVICES - BEAUMONT	799	6750 BROADOAK STREET, BEAUMONT	VOCS, TPH	7/7/1998	0B	5A	E	
			PORT OF BEAUMONT - BEAUMONT ELEVATOR	1102	1745 BUFORD STREET, BEAUMONT	METALS, VOCS	12/16/1999	0B	5A	E	
		*	PROPOSED CHICK-FIL-A RESTAURANT 3312	2683	3825 COLLEGE STREET, BEAUMONT	POLYCYCLIC AROMATIC HYDROCARBONS	7/8/2014	0B	2A	E	
			STEEL BY DOLLINGER	2228	2360 DOLLINGER, BEAUMONT	VOCS, SVOCS, METALS, PCBS	10/21/2008	0B	2B	E	
			TRINITY INDUSTRIES	1942	850 PINE STREET, BEAUMONT	HERBICIDES, PESTICIDES	6/27/2006	0B	5	E	
	REM/PST										
			4TH COLLEGE S S	97020	COLLEGE & 4TH, BEAUMONT	DIST F OIL	10/24/1990	2	2A	E,Q	
			BAISDONS MOBIL	115015	3690 COLLEGE ST, BEAUMONT	GASOLINE, WASTE OIL	7/31/2000	2	2A	E,Q	
			BONURAS SERVICE CENTER	114362	6080 CONCORD RD, BEAUMONT	GASOLINE	2/8/1999	2	2A	E,Q	
			E Z MART 275	114979	1625 W CARDINAL DR, BEAUMONT	DIESEL	6/12/2000	2	6	E,Q	
		*	FASTLANE NO 29	119396	5410 W PARKWAY ST, GROVES	GASOLINE	6/23/2014	2	6	E,Q	
			FORMER STOP N DRIVE 6	114227	24652 HIGHWAY 124, HAMSHIRE	GASOLINE	3/12/1999	2	2A	E,Q	
			HAMSHIRE FULL SERVICE	116498	HWY 124 & HAMSHIRE, HAMSHIRE	GASOLINE	6/1/2005	2	2A	E,Q	

TABLE 1
GROUNDWATER CONTAMINATION CASE DESCRIPTION BY COUNTY
TEXAS COMMISSION ON ENVIRONMENTAL QUALITY

COUNTY	DIVISION	NEW CASES	FILE NAME	FILE NUMBER	LOCATION	CONTAMINATION DESCRIPTION	DATE	ENFORCEMENT STATUS		DATA QUALITY	SECTION 5.236
JEFFERSON											
	REM/PST										
			HONEY STOP	113671	4790 MAGNOLIA ST, BEAUMONT	GASOLINE	3/11/1999	5B	2A	E,Q	
			K W DILLARD	98837	8235 BROUSSARD RD, BEAUMONT	GASOLINE	5/8/1991	5B	2A	E,Q	
			KOCH MOBIL SERVICE	104483	5590 COLLEGE ST, BEAUMONT	GASOLINE	10/6/1992	5B	2A	E,Q	
			STAR MINI MART	117656	5575 FANNETT RD, BEAUMONT	GASOLINE	4/3/2008	2	2A	E,Q	
			STOP DRIVE 34	118893	13868 SOUR LAKE RD, BEAUMONT	UNKNOWN	7/25/2012	1B	1A	E,Q	
			VACANT LOT	118424	5200 GULFWAY DR, PORT ARTHUR	UNKNOWN	10/26/2010	2	2A	E,Q	
JIM HOGG											
	REM/PST										
			KWIK PANTRY 104	119266	520 W VIGGIE ST, HEBBRONVILLE	GASOLINE	11/26/2013	2	2A	E,Q	Y
JIM WELLS											
	REM/CA										
			DAL-TILE CORP (PLEASANT RUN LANDFILL	39987	5 MI W & 1 MI S OF HWYS 281 & 445, FALFURRIAS	LNAPL, BTEX, MTBE	10/23/1989	2B	5A	EQ	
			DOWELL SCHLUMBERGER INC	33569	226 INDUSTRIAL BLVD, ALICE 78332	VOCS, PETROLEUM HYDROCARBONS	4/20/1989	3B	4,5	EQV23	
	REM/PST										
			FORMER KWIK PANTRY FFP 5170	119164	420 S BROADWAY, PREMONT	GASOLINE	7/11/2013	2	6	E,Q	
			QUICK STOP MODEL MARKET 584	109795	1986 FM 534, SANDIA	GASOLINE	9/22/1995	5B	6	E,Q	
	WPD/MSW										
			CITY OF ALICE LANDFILL (PRE-SUBTITLE D AND SUBTITLE D)	MSW00262C	2.6 MILES N OF CITY LIMITS .5 MILES N OF COUNTY ROAD 241 AND US HIGHWAY 281 JUNCTION	MW-13: VOCS (1,1-DCA)	7/2/2008	2B	2B	E,Q,V2	
JOHNSON											
	REM/CA										
			ALVARADO JET RESEACH FACILITY	32191	8432 S IH 35 W, ALVARADO 76009	CHLORINATED SOLVENTS	8/23/2010	0A	4, 5A	E, Q	
	REM/DCRP										
		*	ABC CLEANERS	DC0245	321 NW RENFRO ST, BURLESON, TX	CHLORINATED SOLVENTS	3/13/2014	5B	2A	E	
	REM/VC										
			GOEX INTERNATIONAL, INC.	393	423 VAUGHN ROAD WEST, CLEBURNE	BTEX, TPH	3/5/1998	0B	5D	E	
	REM/PST										
			ALVARADO MARKET	118259	1100 W HIGHWAY 67, ALVARADO	GASOLINE	3/18/2010	2	2A	E,Q	
		*	EZ MART 320	119363	522 N BROADWAY ST, JOSHUA	UNKNOWN	5/14/2014	1B	1A	E,Q	
			GRANDVIEW CITGO	117372	107 S 3RD ST, GRANDVIEW	UNKNOWN	9/4/2007	5B	2A	E,Q	
			HALEYS ONE STOP	119015	2635 S INTERSTATE 35 W, BURLESON	GASOLINE	12/21/2012	2	2A	E,Q	
			MARTINS GARAGE	113307	201 S MAIN, VENUS	GASOLINE	7/4/1998	2	2A	E,Q	
			THURMAN TRANSPORTATION	116048	4001 E HIGHWAY 67, CLEBURNE	UNKNOWN	8/4/2004	2	2A	E,Q	
JONES											
	REM/CA										
			ALON USA LP (HAWLEY TERMINAL)	33770	HIGHWAY 277 7 MI N OF ABILENE, ABILENE 79604	FUEL CONSTITUENTS	12/13/1989	2B	2A,5	EQV2	
	REM/PST										
			ALLSUPS 241	111615	1633 COMMERCIAL AVE, ANSON	GASOLINE	9/16/1996	5B	4	E,Q	
			CITY OF ANSON MAINTENANCE BARN	92663	US HWY 83 HWY 277, ANSON	GASOLINE	3/6/1989	5B	2A	E,Q	
			COOPER TEXACO	113186	12 S CENTRAL AVE, HAMLIN	GASOLINE	5/15/1998	5B	2A	E,Q	
			LEPARDS 66 TRUCK STOP	115170	1632 17TH ST, ANSON	UNKNOWN	5/7/2001	5B	2A	E,Q	
			NORTHSIDE FILLING STATION	91966	202 COMMERCIAL AVE, ANSON	GASOLINE	6/29/1988	5B	2A	E,Q	
			WYLIE 25	93931	330 COMMERCIAL AVE, ANSON	GASOLINE	11/15/1989	5B	6	E,Q	
KARNES											
	REM/PST										
			LONESOME TRUCKER SUNRISE DRIVE IN	119062	1434 N SUNSET STRIP ST, KENEDY	UNKNOWN	2/28/2013	2	2A	E,Q	
	RMD/UTA										
			CONQUISTA PROJECT	R01634	8 MILES WEST OF FALLS CITY	URANIUM, CADMIUM, ARSENIC, RADIUM 226-228, GROSS ALPHA					
			RGR/PANNA MARIA	R02404	3 MILES EAST OF FALLS CITY	URANIUM,SELENIUM, RADIUM 226-228, GROSS ALPHA					
KAUFMAN											
	REM/SF										
			VAN DER HORST USA CORPORATION	SUP166	419 E GROVE ST, TERRELL	CR, HEX CR, TCE	6/2/2008	5A	2B	E, Q, V3	
	REM/VC										
			FOOD FAST #64	2136	200 SOUTH 3RD STREET, MABANK	VOCS, TPH	1/22/2008	0B	2A	E	
	REM/VCIO										
			OLD TERRELL PLANT SITE	377	402 SOUTH DELPHINE STREET, TERRELL	METALS	8/13/2003		0	E	

TABLE 1
GROUNDWATER CONTAMINATION CASE DESCRIPTION BY COUNTY
TEXAS COMMISSION ON ENVIRONMENTAL QUALITY

COUNTY / DIVISION	NEW CASES	FILE NAME	FILE NUMBER	LOCATION	CONTAMINATION DESCRIPTION	DATE	ENFORCEMENT STATUS		DATA QUALITY	SECTION 5.236
KAUFMAN										
REM/PST										
		7 ELEVEN STORE 20102	119042	2005 S WASHINGTON ST, KAUFMAN	UNKNOWN	1/25/2013	2	2A	E,Q	
		BRISCOE OIL	117889	420 E GROVE ST, TERRELL	GASOLINE, KEROSENE, OTHER	10/29/2008	2	2A	E,Q	
		FORMER LEWIS MOBIL	116590	100 GRIFFITH AVE, TERRELL	UNKNOWN	8/22/2005	2	2A	E,Q	
		FORMER SERVICE STATION	114821	HWY 175, KEMP	GASOLINE, DIESEL	12/1/1999	2	2A	E,Q	
		FORMER STUCKEYS TRUCK STOP	113065	IH 20, FORNEY	GASOLINE	3/27/1998	5B	2A	E,Q	
		NEW LIFE FULL GOSPEL CHURCH	114877	8916 E HIGHWAY 175, KEMP	GASOLINE	2/25/2000	5B	2A	E,Q	
		SEVEN DAYS DRIVE IN	118251	215 S ROCKWALL AVE, TERRELL	GASOLINE	3/11/2010	2	2A	E,Q	
KERR										
WPD/MSW										
		CITY OF KERRVILLE LANDFILL (PRE-SUBTITLE D AND SUBTITLE D)	MSW01506A	3315 LOOP 534 APPROXIMATELY 2.5 MILES SE OF INTERSECTION STATE HIGHWAY 27 AND STATE HIGHWAY 16	MW-6A: VOCS (CHLOROBENZENE; 1,4-DICHLOROBENZENE); MW-7: VOCS (BENZENE; CHLOROBENZENE; 1,4-DICHLOROBENZENE; 1,1-DICHLOROETHANE; CIS-1,2-DCE)	12/31/2004	2B	2B	E,Q,V2	
KIMBLE										
REM/CA										
		HENRY GONZALEZ	T2043	6520 LAKE JUNE RD, DALLAS 75217	AS	6/21/2006	2A	6	E,Q	
REM/PST										
		LONDON SHORT STOP	112781	17483 N US HWY 377, LONDON	GASOLINE	11/19/1997	5B	2A	E,Q	
		SEGOVIA TRUCK STOP	117983	115 S SEGOVIA ACCESS RD, JUNCTION	DIESEL	2/25/2009	2	4	E,Q	
KLEBERG										
REM/CA										
		NUSTAR LOGISTICS (VALERO LOGISTICS OPERATIONS KING RANCH PIPELINE CORRIDOR)	T1967	KLEBERG	BTEX	9/27/2004	1	4,5A	E,Q,V	
REM/PST										
		CIRCLE K 414	96347	1202 N ARMSTRONG AVE, KINGSVILLE	GASOLINE	8/6/1990	2	2A	E,Q	
		FFP 620 BETOS COMMUNITY GROCERY	115729	1102 E YOAKUM AVE, KINGSVILLE	GASOLINE	5/13/2003	2	2A	E,Q	
		FUEL FARM SITE 1763	91613	554 MCCAIN ST, KINGSVILLE	UNKNOWN	11/1/1985	2	6	E,Q	
		TETCO 701118	118986	227 W KING AVE, KINGSVILLE	UNKNOWN	11/30/2012	2	6	E,Q	
KNOX										
REM/PST										
		ALLSUPS 102	118326	105 S CENTRAL AVE, KNOX CITY	GASOLINE	5/28/2010	2	2A	E,Q	
		RIOS REPAIR SHOP	95179	213 N CENTRAL AVE, KNOX CITY	GASOLINE	4/9/1990	5B	2A	E,Q	
		RON LANEY OIL CO INC	111469	220 N BIRCH AVE, MUNDAY	GASOLINE, DIESEL	8/21/1996	5B	2A	E,Q	
		V L BRIDGES DBA BRIDGES OIL CO	92299	1009 STATE HIGHWAY 222 W, KNOX CITY	DIESEL	11/17/1988	2	2A	E,Q	
LA SALLE										
REM/PST										
		LARRYS TEXACO	118418	102 S MAIN ST, COTULLA	GASOLINE	10/20/2010	2	2A	E,Q	
LAMAR										
REM/PST										
		CRUTCHFIELD CORNER GROCERY	91215	FM 38, SUMNER	UNKNOWN	1/30/1987	1B	1A	E,Q	
		FAMILY MART 3	118091	2515 LAMAR AVE, PARIS	GASOLINE	7/14/2009	2	2A	E,Q	
		SHOP A LOT 1	114715	707 BONHAM ST, PARIS	GASOLINE	8/13/1999	2	2A	E,Q	
WPD/MSW										
		CITY OF PARIS LANDFILL (PRE-SUBTITLE D ONLY)	MSW00144	STILLHOUSE RD, 3 MI NE OF LOOP 286, PARIS	P-3, 6, 11: VOCS (1,1-DICHLOROETHYLENE; TETRACHLOROETHYLENE; TRICHLOROETHYLENE; VINYL CHLORIDE)	8/20/1991	2A	0		
		PARIS LANDFILL (PRE-SUBTITLE D AND SUBTITLE D)	MSW01454B	4.4 MI N OF PARIS TX CITY LIMITS ON US HWY 271 33900 CR POWDERLY TX 75473 IN LAMAR CO	ACT 6C IN 2014; DROP FROM 2015 REPORT.	1/24/2011	2B	6C	E,Q,V2	
LAMB										
REM/PST										
		DAVES AUTO SALES	96283	613 HALL AVE, LITTLEFIELD	GASOLINE	7/30/1990	5B	2A	E,Q	
		STRIPES 203	118458	2500 HALL AVE, LITTLEFIELD	GASOLINE	12/23/2010	2	2A	E,Q	
		TAYLOR PETROLEUM 34	113332	808 HALL AVE, LITTLEFIELD	GASOLINE	7/10/1998	5B	4	E,Q	

TABLE 1
GROUNDWATER CONTAMINATION CASE DESCRIPTION BY COUNTY
TEXAS COMMISSION ON ENVIRONMENTAL QUALITY

COUNTY	DIVISION	NEW CASES	FILE NAME	FILE NUMBER	LOCATION	CONTAMINATION DESCRIPTION	DATE	ENFORCEMENT STATUS		DATA QUALITY	SECTION 5.236
LAMPASAS											
	REM/PST										
			REDDY EXPRESS 2	118811	508 N KEY AVE, LAMPASAS	GASOLINE	5/8/2012	1B	1A	E,Q	
LAVACA											
	REM/PST										
			FORMER SCHULTE SERVICE STATION	95700	116 N TEXANA ST, HALLETTSVILLE	GASOLINE	6/6/1990	5B	2A	E,Q	
		*	MORTONS DRIVE IN GROCERY	119330	1005 E 4TH ST, HALLETTSVILLE	GASOLINE, DIESEL	3/27/2014	2	2A	E,Q	
LEON											
	REM/VC										
			FLYNN GROCERY & FEED	2491	7480 FM 39 SOUTH, FLYNN	METALS	5/10/2012	0B	3	E	
	REM/PST										
			ARMADILLO COUNTRY STORE 3	105444	518 E US HIGHWAY 79, OAKWOOD	GASOLINE	1/8/1993	2	4	E,Q	
			BROOKSHIRE BROTHERS 26	117145	1117 N MAIN ST, JEWETT	UNKNOWN	3/12/2007	2	2A	E,Q	
			CORNER MARKET	110076	200 E BROAD ST, OAKWOOD	GASOLINE	11/28/1995	2	2A	E,Q	
LIBERTY											
	REM/SF										
			PETRO-CHEMICAL SYSTEMS INC - T	SUP136	FRONTIER PARK RD 15 MI S OF LIBERTY, LIBERTY	BENZENE, TOLUENE, TERTIARY-BUTYL ALCOHOL, TRANS-1,2-DCE, CIS-1,2-DCE, VINYL CHLORIDE, 1,1-DCE, 1,2-DCA, NAPHTHALENE, STYRENE, 1,1,2-TCA, TCE, 1,2-DICH	5/31/1984	4B	5	E,Q	
	REM/VC										
			COX ROAD LANDFILL	1922	FM 1413 AND CR 491, DAYTON	VOCS, TPH	5/16/2006	0B	5A	E	
	REM/VCIO										
			WALGREENS - DAYTON	488	209 US HIGHWAY 90 WEST, DAYTON	TPH	4/13/2005		1B	E	
	REM/PST										
			BUDGET FOOD STORE	114170	2702 N MAIN ST, LIBERTY	GASOLINE	1/7/1999	2	2A	E,Q	
			DAYTON ISD	117748	302 S CLEVELAND ST, DAYTON	GASOLINE	6/19/2008	2	2A	E,Q	
			FORMER CHARTER FOOD STORE 8023	117336	314 S WASHINGTON AVE, CLEVELAND	GASOLINE	8/9/2007	5B	2A	E,Q	
LIMESTONE											
	REM/CA										
			HANSEN AGGREGATES	T2024	CR 641, W OF GROESBECK	BENZENE, TPH	7/28/2004	0A	3,4	E	
	REM/PST										
		*	KIMBELL HUGHES PROPERTY	119471	351 LCR 749, GROESBECK	GASOLINE	9/24/2014	2	2A	E,Q	Y
			TETCO 1109	119081	402 S ELLIS ST, GROESBECK	GASOLINE	4/3/2013	2	6	E,Q	
	WPD/MSW										
			MEXIA LANDFILL (PRE-SUBTITLE D AND SUBTITLE D)	MSW01558A	SW OF MEXIA W ADJACENT TO COUNTY ROAD 460 1.2 MILE E SE STATE HIGHWAY 14 AND FM 2705	MW-11: VOCS (CHLOROBENZENE)	12/31/2006	2B	2B	E,Q,V2	
LIVE OAK											
	REM/CA										
			DIAMOND SHAMROCK REFINING CO	31553	301 LEROY ST, THREE RIVERS 78071	PETROLEUM HYDROCARBONS, MTBE	1/15/1996	3B	4, 5A	EQV123	
	REM/PST										
			DON MOORE TEXACO	99686	600 NUECES ST, GEORGE WEST	GASOLINE, DIESEL	9/16/1991	5B	2A	E,Q	
			TWO W PROPERTIES	117427	702 N HARBORTH AVE, THREE RIVERS	GASOLINE	10/2/2007	2	2A	E,Q	
	RMD/UTA										
			EXXONMOBIL/RAY POINT	R01431	5 MILES EAST OF THREE RIVERS ON SH 72	URANIUM, MOLYBDENUM, RADIUM 226-228, GROSS ALPHA					
LLANO											
	REM/SF										
			KINGSLAND	SUP002	FROM THE 900 BLOCK OF HWY 1431 W TO THE INTERSECTION OF HIGHWAY 1431 & RANCH RD 2545, KINGSLAND	1-2 DICHLOROETHANE, BENZENE, 1,2 DICHLOROETHANE, MTBE, CHLOROMETHANE, PERCHLOROETHYLENE, 1-2 DICHLOROETHANE, ETHYLBENZENE, TRICHLOROETHYLENE, TOLUENE	1/1/1989	5B	2A	E,Q,V3	
LOVING											
	REM/PST										
			HOPPER EXXON STATION	102950	HWY 302, MENTONE	GASOLINE	6/22/1992	2	2A	E,Q	

TABLE 1
GROUNDWATER CONTAMINATION CASE DESCRIPTION BY COUNTY
TEXAS COMMISSION ON ENVIRONMENTAL QUALITY

COUNTY	DIVISION	NEW CASES	FILE NAME	FILE NUMBER	LOCATION	CONTAMINATION DESCRIPTION	DATE	ENFORCEMENT STATUS		DATA QUALITY	SECTION 5.236
LUBBOCK											
	REM/CA										
			CITY OF LUBBOCK FIRE TRAINING ACADEMY	62058	102 MUNICIPAL DR, LUBBOCK 79403	LEAD, BTEX	9/22/2002	OA	3	E	
			LUBBOCK POWER & LIGHT (HOLLY POWER PLANT)	37374	3550 E SLATON HWY, LUBBOCK 79404	NO. 2 FUEL OIL	3/1/1994	0A	3,4,5	EV2	
			QUANTUM CONSTRUCTION, FORMERLY EAGLE PICHER, INDUSTRIES	32658	1802 E 50TH ST, LUBBOCK	VOCS, BTEX, TPH	3/31/2001	0A	2A	E,Q,V	
			REESE AIR FORCE BASE	62005	9801 REESE BLVD, LUBBOCK 79489	F001, F002, BTEX, ORGANICS	9/12/1988	3A	4, 5A	E,Q,V,2,3	
			TECHNICAL COATINGS INC	33276	4501 BRADLEY ST, LUBBOCK 79417	CHLORINATED SOLVENTS, BTEX	11/10/1999	3B	4,5	E.V2	
			TEXAS TECH RESEARCH FARM	T1615	688 FM 683, PANHANDLE 79068	SVOCS. METALS	3/2/2002	2A	0	E.Q.12	
			TXDOT (LUBBOCK DISTRICT OFFICE)	75390	135 SLATON RD, LUBBOCK 79404	TPH	12/7/2005	0A	2	E	
	REM/DCRP										
			BRITE WAY CLEANERS	DC0162	3331 70TH STREET	CHLORINATED SOLVENTS	8/15/2008	5B	4	E	
			MASTER CLEANERS 2	DC0212	3420 82ND ST	CHLORINATED SOLVENTS	8/26/2010	5B	2A	E	
			PRESTIGE FABRICARE	DC0070	8201 QUAKER AVE., LUBBOCK	CHLORINATED SOLVENTS	6/5/2006	5B	4	E	
	REM/VC										
			FENNER TUBBS CHRYSLER PLYMOUTH	731	4611 AVENUE Q, LUBBOCK	METALS, PESTICIDES, TPH, NITRATE, HERBICIDES	3/27/1998	0B	5A	E	
			MERCHANTS TRANSPORTATION - LUBBOCK TERMINAL	782	4201 MARTIN LUTHER KING BOULEVARD, LUBBOCK	VOCS, MTBE, BENZENE	5/29/1998	0B	1A	E	
			STAUFFER CHEMICAL COMPANY	908	2601 NORTH QUAKER AVENUE, LUBBOCK	BTEX, TPH	1/7/1999	0B	5A	E	
			TEXAS INSTRUMENTS - PORTION OF LUBBOCK SITE	920	2301 NORTH UNIVERSITY AVENUE, LUBBOCK	PESTICIDES (BHC), CARBON TETRACHLORIDE, DIELDRIN	2/2/1999	0B	4	E	
	REM/VCIO										
			EAGLE PICHER INDUSTRIES	412	1802 EAST 50TH STREET, LUBBOCK	PCE	2/17/2004		0	E	
	REM/PST										
			ABANDONED CITGO 412	115029	114 S UNIVERSITY AVENUE, LUBBOCK	UNKNOWN	8/29/2000	5B	2A	E,Q	
			BALCH GO GAS	97529	1550 34TH ST, LUBBOCK	GASOLINE	12/17/1990	5B	4	E,Q	
			BALCH OIL CO BULK PLANT	111587	INDUSTRIAL, SLATON	GASOLINE, DIESEL	9/12/1996	5B	2A	E,Q	
			BENTON OIL CO	97584	3101 CLOVIS RD, LUBBOCK	CHEMICAL	12/27/1990	2	2A	E,Q	
			CITGO 414	109128	906 FM 1585, LUBBOCK	GASOLINE	2/22/1995	5B	2A	E,Q	
			CITY OF LUBBOCK	93153	5TH ST & AVE K, LUBBOCK	GASOLINE	6/23/1989	2D	2A	E,Q	
			CITY OF LUBBOCK	93157	5TH ST & AVE J, LUBBOCK	GASOLINE	6/26/1989	2D	2A	E,Q	
			CROW GROCERY SERVICE STATION	95196	1320 S 9TH ST, SLATON	GASOLINE	4/10/1990	5B	4	E,Q	
			INCE OIL 17	99841	US HWY 84 BYPASS, SLATON	GASOLINE, DIESEL	9/25/1991	2	4	E,Q	
			INCE OIL 3	113096	3402 AVENUE A, LUBBOCK	GASOLINE	4/9/1998	5B	4	E,Q	
			INCE OIL 4	113097	206 S UNIVERSITY AVE, LUBBOCK	GASOLINE	4/9/1998	2	2A	E,Q	
			INCE OIL 7	93680	2602 34TH ST, LUBBOCK	GASOLINE	10/11/1989	2	2A	E,Q	
			JIFFY CLEAN SHOP	93156	2555 34TH ST, LUBBOCK	GASOLINE	6/23/1989	5B	4	E,Q	
			KEN CALLAWAYS LP GAS	109616	601 N IH 27, LUBBOCK	GASOLINE	7/7/1995	5B	6	E,Q	
			LUBBOCK POWER LIGHT	92462	5TH ST & AVE J, LUBBOCK, TX 79401, LUBBOCK	DIESEL	1/6/1989	2D	2A	E,Q	
			LUBBOCK POWER LIGHTING CO	93557	AVE J, LUBBOCK	DIESEL	9/11/1989	2D	2A	E,Q	
			MERCHANTS FAST MOTOR LINES	93997	4223 MARTIN L KING BLVD, LUBBOCK	GASOLINE	12/1/1989	5B	2A	E,Q	
			PRESTON STORE 4	111873	4701 AVNEUE H, LUBBOCK	GASOLINE	11/13/1996	5B	2A	E,Q	
		*	TAYLOR FOOD MART 2059	119303	5202 82ND ST, LUBBOCK	GASOLINE	1/31/2014	2	2A	E,Q	
			TAYLOR FOOD MART 2066	119110	3333 82ND ST, LUBBOCK	UNKNOWN	5/3/2013	2	6	E,Q	
			TEXACO BRANDED STATION	115763	2017 50TH ST, LUBBOCK	GASOLINE	6/18/2003	2	2A	E,Q	
			TOWNSEND STRONG YARD	111830	1320 E BROADWAY, LUBBOCK	UNKNOWN	11/1/1996	5B	4	E,Q	
		*	VALERO CORNER STORE 1453	119513	5113 82ND ST, LUBBOCK	GASOLINE	12/1/2014	1B	1A	E,Q	Y
	WPD/MSW										
			CITY OF LUBBOCK LANDFILL (PRE-SUBTITLE D AND SUBTITLE D)	MSW00069	1.0 MI N OF FM 2641, ON N AVENUE P, LUBBOCK	MW-101, 102, 104, 106-109, 111-118: VOCS (BENZENE; DBCM; 1,4-DCB; 1,1-DCA; CIS-1,2-DCE; TRANS-1,2-DCE; PCE; TCE; TCFM; VC)	12/1/1998	2B	4,5A	E,Q,V2	
	WQD/WQAS										
			CITY OF LUBBOCK	WQ0010353002	EASTERN TERMINUS OF 38TH STREET JUST SOUTH OF THE FORT WORTH AND DENVER RAILROAD CROSSING OF DOUBLE	NITRATE	1/1/1968	3A,B	4,5	E,Q,V2	
LYNN											
	REM/CA										
			SOUTHWEST CONVENIENCE STORES (TANKER SPILL HWY 87 TAHOKA)	T2992	HWY 87 & FM 400, 1.8 MILES N OF TAHOKA	BTEX	2/3/2012	OA	2A	E,Q	
			TEXAS DEPT OF TRANSPORTATION (TAHOKA MAINTENANCE FACILITY)	F0491	1611 US HIGHWAY 87, TAHOKA 79373	METALS-SELENIUM, SVOCS, VOCS-BENZENE	3/9/2000	3B	3,4	E,Q	
	REM/PST										
			ENVIRONMENTAL IMPACT	118258	BROADWAY, NEW HOME	UNKNOWN	3/18/2010	5B	6	E,Q	
			NEW HOME CO OP GIN LAKEVIEW	101339	INTX HWY 211 & CR 8, TAHOKA	GASOLINE	1/10/1992	5B	4	E,Q	

TABLE 1
GROUNDWATER CONTAMINATION CASE DESCRIPTION BY COUNTY
TEXAS COMMISSION ON ENVIRONMENTAL QUALITY

COUNTY / DIVISION	NEW CASES	FILE NAME	FILE NUMBER	LOCATION	CONTAMINATION DESCRIPTION	DATE	ENFORCEMENT STATUS		DATA QUALITY	SECTION 5.236
LYNN										
REM/PST										
		NEW HOME OIL CO	108903	103 BROADWAY, NEW HOME	GASOLINE, DIESEL	1/4/1995	5B	2A	E,Q	
		SLATON GAS EQUIP CO INC	101749	THE INTERSECTION OF MAIN STREET & GREEN STREET, WILSON	GASOLINE, DIESEL, UNKNOWN	3/10/1992	5B	4	E,Q	
MARION										
REM/PST										
		CRESTWOOD 7 11	103497	8921 FM 729, AVINGER	GASOLINE	7/13/1992	5B	2A	E,Q	
		FATS EXXON	117392	104 S WALCOTT ST, JEFFERSON	UNKNOWN	9/4/2007	2	2A	E,Q	
		GARYS EXXON	118419	1001 N WALCOTT ST, JEFFERSON	GASOLINE	10/20/2010	2	2A	E,Q	
		MARLEYS BULLFROG MARINA	118566	469 BULLFROG DR, JEFFERSON	GASOLINE	5/11/2011	2	6	E,Q	
MARTIN										
REM/PST										
		BLOCKER PROPERTY	91258	700 W FRONT, STANTON	GASOLINE	3/20/1987	5B	2A	E,Q	
WAD/GPAT										
		PERMIAN BASIN (MARTIN CO) UWCD SAMPLING PROGRAM	2841201	WELL NO. 28-41-201 (SAMPLE GW 01919)	HEPTACHLOR EPOXIDE	11/19/1990	1D,1B	1B	E,Q,V2	
		TDA PESTICIDE SURVEY		KNOTT AREA #2; 10 WELLS IN MARTIN COUNTY (28-34-701; 28-35-503, 504, 505, 804, 813, & 814; 28-42-301; 28-43- 202 & 203)	ARSENIC	4/6/1988	2D	1B	E,Q,V2	
MASON										
REM/PST										
		ABANDON STATION	107883	N HWY 87, MASON	UNKNOWN	3/15/1994	5B	2A	E,Q	
MATAGORDA										
REM/CA										
		CELANESE LTD	30134	2001 FM 3057, BAY CITY 77414	ORGANICS	12/20/1995	3A	4,5	E,Q,V,2	
		HU-MAR CHEMICAL INC	31171	MCGLOTHIN RD BETWEEN 4TH & 12TH ST, PALACIOS 77465	ORGANICS, TOLUENE, BENZIDINE	7/1/1987	4A	6	EQ	
REM/SF										
		HU-MAR CHEMICALS	SUP055	MCGLOTHIN RD BETWEEN 4TH & 12TH ST, PALACIOS	4-CHLORANILINE, BIS (2 ETHYL HEXYL)PHTHALATE, EPTAM, ARSENIC	1/31/1984	5B	3	E, Q	
REM/VC										
		TEXAS GULF SULPHUR MINE PROPERTY	1114	SOUTH GULF ROAD, GULF	SOLVENTS	3/6/2000	0B	6	E	
REM/PST										
		CHEVRON BULK PLANT	111346	1705 MATTHEWS ST, BAY CITY	GASOLINE	7/31/1996	5B	2A	E,Q	
		MATAGORDA CTY FARMERS COOP	118053	1710 AVENUE K, BAY CITY	GASOLINE	5/27/2009	2	6	E,Q	
		MS EXPRESS 4	115915	1417 7TH ST, BAY CITY	UNKNOWN	3/30/2004	1B	1A	E,Q	
		PEOPLES LAUNDRY	117371	2020 AVENUE G, BAY CITY	UNKNOWN	10/22/2007	1B	1A	E,Q	
		PLEDGER GROCERY	110748	FM 1728 & FM 1301, PLEDGER	UNKNOWN	4/1/1996	5B	2A	E,Q	
		SANSING FOOD STORE	114709	2820 AVENUE F, BAY CITY	GASOLINE	8/11/1999	2	2A	E,Q	
		TRIANGLE RICE FARMS	117529	10919 STATE HIGHWAY 60 S, BAY CITY	GASOLINE	1/7/2008	2	2A	E,Q	
MAVERICK										
REM/PST										
		FORMER D D GAS	115137	725 E MAIN ST, EAGLE PASS	GASOLINE	3/1/2001	5B	2A	E,Q	
		MAVERICK COUNTY ROAD BRIDGE	116419	1609 DEL RIO BLVD, EAGLE PASS	GASOLINE	2/28/2005	2	2A	E,Q	
McCULLOCH										
REM/CA										
		CITY OF BRADY (FMR POWER PLANT)	84607	900 W 1ST ST, BRADY 76825	VOCS, SVOCS, METALS	8/28/1999	3B	4, 5A	EV1	
REM/SF										
		BAILEY METAL PROCESSORS INC	SUP085	N US HIGHWAY 87 1 MI, BRADY	ARSENIC, ANTIMONY	1/1/2009	5B	2B	E, Q, V3	
REM/PST										
		FORMER CONOCO 2475	116342	614 N BRIDGE ST, BRADY	GASOLINE	1/6/2005	2	2A	E,Q	
McLENNAN										
REM/CA										
		ERD RESOURCE RECOVERY INC	T1532	615 FORREST ST, WACO 76704	CR, HG	12/1/1998	0A	5E	E	
		JAMES CONNALLY AIR FORCE BASE	T1610	TEXAS STATE TECHNICAL COLLEGE IN WACO	VOCS, TCE	11/30/2002	2	3	E, Q	
		KENAN TRANSPORT	T2097	100 NE 28TH ST, FORT WORTH	BTEX, MTBE	9/22/2006	1A	3	E	
		PRECISE HARD CHROME	38542	6613 N 19TH ST, WACO 76708	CHROMIUM	12/18/1991	3B	4	E	
REM/DCRP										
	*	CLOVER CLEANERS & LAUNDRY	DC0251	4100 BELLMEAD DR, BELLMEAD, TX	CHLORINATED SOLVENTS	7/15/2014	5B	2A	E	

TABLE 1
GROUNDWATER CONTAMINATION CASE DESCRIPTION BY COUNTY
TEXAS COMMISSION ON ENVIRONMENTAL QUALITY

COUNTY	DIVISION	NEW CASES	FILE NAME	FILE NUMBER	LOCATION	CONTAMINATION DESCRIPTION	DATE	ENFORCEMENT STATUS		DATA QUALITY	SECTION 5.236
McLENNAN											
	REM/VC										
			1212 LASALLE AVENUE	2378	1212 LASALLE AVENUE, WACO	VOCS, VOCS,CHLORINATED SOLVENTS, PESTICIDES	2/3/2011	0B	3	E	
			BLUE BUILDING	2345	901 PEACH STREET, WACO	VOCS, METALS, TPH	10/13/2010	0B	6	E	
			FAIRGATE SHOPPING CENTER	1808	3900 BOSQUE BOULEVARD, WACO	METALS	3/17/2005	0B	2B	E	
			FORMER WACO DODGE SALES	2504	1220 NORTH VALLEY MILLS DRIVE, WACO	CHLORINATED SOLVENTS	7/13/2012	0B	6	E	
			PRECISION NATIONAL PLATING SERVICES, INC.	505	333 SOUTH VALLEY MILLS DRIVE, WACO	SULFUR, PH, VOCS, METALS	4/15/1997	0B	5A	E	
	REM/PST										
			50 IMPERIAL	114773	6201 IMPERIAL DR, WACO	GASOLINE	10/8/1999	2	2A	E,Q	
		*	A & J E H	119314	7401 WOODWAY DR, WACO	GASOLINE, DIESEL	2/28/2014	1B	1A	E,Q	
			CEFCO 82	118902	3001 GHOLSON RD, WACO	UNKNOWN	7/31/2012	2	2A	E,Q	
			FORMER QUIK PAK 12	115202	2232 AIR BASE RD, WACO	GASOLINE	7/3/2001	2	2A	E,Q	
			QUIX 407	118835	13331 CHINA SPRING RD, CHINA SPRING	GASOLINE	6/8/2012	1B	1A	E,Q	
			SAMS GROCERY	115122	1426 HERRING AVE, WACO	UNKNOWN	2/12/2001	2	2A	E,Q	
			TETCO 801	119050	820 S 5TH ST, WACO	GASOLINE	2/5/2013	2	6	E,Q	
	WPD/MSW										
			LACY-LAKEVIEW RECYCLING AND DISPOSAL FACILITY (PRE-SUBTITLE D AND SUBTITLE D)	MSW01646A	0.6 MILES SOUTH AND SE OF INTERSECTION OF US HIGHWAY 84 AND SELBY LANE	MW-10: METALS (SELENIUM)	6/7/2007	2B	2A	E,Q,V2	
MEDINA											
	ENF										
			CITY OF HONDO/GARY AEROSPACE CORPORATION	32159	HONDO MUNICIPAL AIRPORT	CR,PB,CD,AS,VOCS,BTEX,CHLORINATED HYDROCARBON	5/2/1985	3B	0	E,Q,V	
	REM/CA										
			HONDO ARMY AIRFIELD	81941	HONDO ARMY AIRFIELD, HONDO	TCE AND XYLENE	8/12/1993	3B	2B, 3	E,Q,V1	
			TEXAS OIL SALVAGE	40777	2 MI OFF IH 35 S 28 MI SW OF SAN ANTONIO, NATALIA 78059	VOLATILES	10/1/1991	3B	2A	E	
	REM/VC										
			MEDINA ELECTRIC COOPERATIVE	862	2308 18TH STREET, HONDO	METALS	11/6/1998	0B	3	E	
	REM/PST										
			CITY OF DEVINE WELL YARD	112254	304 E PARK AVE, DEVINE	UNKNOWN	5/14/1997	2	6	E,Q	
MIDLAND											
	REM/CA										
			1111 N. 11TH ST	T2111	1111 N. 11TH ST, PORT ARTHUR	VOCS	3/27/2006	1	1	E	
			BAKER PETROLITE CORP	30698	10500 W IH 20, MIDLAND 79711	ORGANICS	12/19/1986	2C	5	EQV23	
			CENTRILIFT (A BAKER HUGHES CO)	67488	2065 MARKET ST, MIDLAND 79703	TPH, CHLORINATED SOLVENTS, BTEX	2/12/1991	2A	5	EQV2	Y
		*	CHEVRON USA MIDLAND MARKETING	T1415	1100 N CR 1160, MIDLAND 79701	BTEX, TPH	10/17/2008	0	5	E, Q	
			DOWELL SCHLUMBERGER INC	33591	32 E INDUSTRIAL LOOP, MIDLAND 79701	VOLATILE ORGANIC COMPOUNDS	12/29/1989	3B	4	EQ	
			ELECTRICAL SUBMERSIBLE PUMPS	38568	2707 S COUNTY ROAD 1208, MIDLAND 79706	TPH, CHLORINATED SOLVENTS	9/9/2008	0A	2A, 3	E,Q	
			EQUILON PIPELINE CO LLC	82835	1301 S CR 1150, MIDLAND 79706	BTEX, TPH	4/18/2000	0A	4,5	EQV2	
			EXXON MOBIL PIPELINE (NAVASOTA PUMP STATION)	T2100	11765 HIGHWAY 6, NAVASOTA 77868	BTEX, MTBE, TPH	6/19/2006	0B	4	E	
			HOLLY ENERGY PARTNERS	T2076	250 YARDS NW OF CONFEDERATE AIR FORCE MUSEUM (9600 WRIGHT DRIVE), MIDLAND 79706	DIESEL FUEL, GASOLINE	10/27/2009	1D	2A, 3, 4	E,Q	
			KAY & KOMPANY ELECTRIC	52086	704 S JOHNSTON ST, MIDLAND	ORGANICS, PCBS	12/20/1993	1B	6	E,Q,V	
			SCURLOCK	41473	3705 E. HWY 158, MIDLAND	TPH	1/14/2003	OA	6	E.Q.V	
			STEWART AND STEVENSON	37178	11120 W. HWY. 80E, ODESSA	VOCS	4/14/2003	0B	3	E	
	REM/DCRP										
			FMR DART CLEANERS	DC0206	4324 ANDREWS HIGHWAY	CHLORINATED SOLVENTS		5B	2A	E	
			FORMER MASTER CLEANERS	DC0195	4415 NORTH GARFIED STREET	CHLORINATED SOLVENTS	8/28/2009	5B	0		
	REM/SF										
			CITY VIEW ROAD GROUNDWATER PLU	SUP081	NORTHWEST OF IH 20 & STATE HIGHWAY 158 INTERSECTION, MIDLAND	TETRACHLOROETHYLENE (PCE)	6/1/2003	5B	2	E,Q.V3	
			MIDESSA GROUND WATER PLUME	SUP159	THE KNOWN GROUNDWATER PLUME IS APPROXIMATELY CENTERED AT THE INTERSECTION OF COUNTY ROAD 1290 AND CR 128, BETWEEN IH 20 TO THE S AND US HWY 80 TO THE	1,2-DCA; 1,1-DCE; TCE; CARBON TET; PCE; CHLOROFORM; 1,4-DIOXANE	2/3/2006	5A	2A	E, Q, V3	
			WEST COUNTY ROAD 112 GROUND WA	SUP169	THE CENTER OF THE PLUME IS GENERALLY UNDER THE INTERSECTION OF WEST COUNTY ROAD 112 AND COTTON FLAT	HEXAVALENT CHROMIUM	4/20/2009	5B	2A	E, Q	

TABLE 1
GROUNDWATER CONTAMINATION CASE DESCRIPTION BY COUNTY
TEXAS COMMISSION ON ENVIRONMENTAL QUALITY

COUNTY	DIVISION	NEW CASES	FILE NAME	FILE NUMBER	LOCATION	CONTAMINATION DESCRIPTION	DATE	ENFORCEMENT STATUS		DATA QUALITY	SECTION 5.236
MIDLAND											
	REM/VC										
			600 BLOCK WEST WALL STREET	2564	600 BLOCK WEST WALL STREET, MIDLAND	VOCS, TPH	1/17/2013	0B	2A	E	
			SMITH INTERNATIONAL/DRILCO COMPLEX/LANDFILL	392	3100 GARDEN CITY HIGHWAY, MIDLAND	VOCS, TPH	11/6/1996	0B	5A	E	
			SNOWWHITE LAUNDRY (CVS 75579)	2258	2410 WEST ILLINOIS AVENUE, MIDLAND	CHLORINATED SOLVENTS	4/3/2009	0B	6	E	
			STEWART & STEVENSON - ODESSA	800	11120 WEST HIGHWAY 80, ODESSA	VOCS, TPH	7/8/1998	0B	5A	E	
	REM/VCIO										
			BPC MIDLAND WAREHOUSE FACILITY	848	10500 WEST IH-20, MIDLAND	VOCS, SVOCS, METALS, OTHER	11/6/2012		1B	E	
			TOWN & COUNTRY SHOPPING CENTER	540	1000 NORTH MIDKIFF ROAD, MIDLAND	VOCS, METALS, TPH	2/27/2006		0	E	
	REM/PST										
			ENVIRONMENTAL IMPACT	118274	RR 307 AND RR1379, MIDLAND	GASOLINE	4/2/2010	5B	2A	E,Q	
			ENVIRONMENTAL IMPACT	119146	2804 S COUNTY ROAD 1200, MIDLAND	OTHER	6/12/2013		1A	E,Q	
			FREEDOM LUBE GAS	91534	2410 N BIG SPRING ST, MIDLAND	GASOLINE	11/13/1987	2	2A	E,Q	
			FRIENDS STORE 311	114084	610 ANDREWS HWY, MIDLAND	GASOLINE	1/7/1999	5B	4	E,Q	
			KENT KWIK 302	114048	1709 RANKIN HWY, MIDLAND	GASOLINE	1/6/1999	5B	2A	E,Q	
			KENT KWIK 312	114052	2315 E FRONT ST, MIDLAND	GASOLINE	1/6/1999	5B	2A	E,Q	
			KWIK MART 3	114085	312 N MIDLAND DR, MIDLAND	GASOLINE	1/7/1999	5B	2A	E,Q	
			LARRY HODGE	117160	3800 W WALL ST, MIDLAND	GASOLINE	3/19/2007	2	2A	E,Q	
			MIDLAND DRIVE 66	113175	4321 W ILLINOIS AVE, MIDLAND	GASOLINE	5/15/1998	5B	2A	E,Q	
			MIDLAND FARMERS COOP	116413	1409 S FAIRGROUNDS RD, MIDLAND	GASOLINE	2/18/2005	2	2A	E,Q	
			MIDLAND SHOP	98876	3705 E STATE HIGHWAY 158, MIDLAND	DIESEL	5/9/1991	5B	2A	E,Q	
			MURPHY USA 5700	118803	4715B N MIDLAND DR, MIDLAND	GASOLINE	5/4/2012	2	6	E,Q	
			PILOT TRAVEL CENTER 257	117848	4015 S FM 1788, MIDLAND	DIESEL	9/18/2008	2	2A	E,Q	
			PLAZA CENTER EXXON	118343	3210 N GARFIELD ST, MIDLAND	GASOLINE	6/28/2010	2	2A	E,Q	
			TOWN COUNTRY 66	113170	1119 ANDREWS HWY, MIDLAND	GASOLINE	5/15/1998	5B	2A	E,Q	
			WARFIELD TRUCK TERMINAL	93525	10400 W INTERSTATE 20, MIDLAND	UNKNOWN	9/6/1989	5B	2A	E,Q	
	WPD/MSW										
			CITY OF MIDLAND LANDFILL (PRE-SUBTITLE D AND SUBTITLE D)	MSW01605B	7 MILES EAST OF MIDLAND .50 MILE NORTHEAST OF STATE HIGHWAY 158	MW-5A: VOCS (1,1-DICHLOROETHANE; TETRACHLOROETHYLENE)	2/16/2007	2B	2B	E,Q,V2	
	WQD/WQAS										
			CITY OF MIDLAND PLANT NO. 1	WQ0010223001	7000 FT SE OF THE INTERSECTION OF SH 307 AND IH-20	NITRATE, FECAL COLIFORM, TDS	7/8/2010	2A	3	E,Q, V2	
MILAM											
	REM/CA										
			ALCOA ROCKDALE OPERATIONS	30132	4069 CHARLES MARTIN HALL RD, ROCKDALE 76567	FLOURIDE, CHLOROIDE, SULFATE, BORON	9/1/1990	1B	5	E, Q, V, 2	
			LUMINANT GENERATION	88209	3708 CHARLES MARTIN HALL ROAD, ROCKDALE	FUEL OIL	10/3/2012	2C	1A	E,Q	
MITCHELL											
	REM/CA										
			DOWELL SCHLUMBERGER INC	33589	HIGHWAY 208 S, COLORADO CITY 79512	BTEX, TPH, VOCS	11/1/1989	3B	4,5	EQV 1,2	
	REM/SF										
			COL-TEX REFINERY	SUP105	US HIGHWAY 80 BRIDGE AT COLORADO CITY, COLORADO CITY	POLYAROMATIC HYDROCARBONS (PAH), NAPHTHALENE, PHENOL, PHENANTHRENE, XYLENE, BTEX, BENZ-A-ANTHRACENE, VOC	9/15/1991	3B	2A	E, Q, V3	
			ROGERS DELINTED COTTONSEED COM	SUP142	NEAR THE INTERSECTION OF IH 20 AND STATE HWY 208, COLORADO CITY	ARSENIC	2/28/2007	5B	2A	E, Q, V3	
	REM/PST										
			BILLS TRUCK TOWN	118052	891 E INTERSTATE 20, COLORADO CITY	GASOLINE	5/27/2009	5B	2A	E,Q	
MONTAGUE											
	REM/PST										
			BELLEVUE CONOCO	112943	621 US HIGHWAY 287, BELLEVUE	GASOLINE	2/2/1998	5B	2A	E,Q	
			BELLEVUE EXXON	113102	HWY 87, BELLEVUE	GASOLINE	4/13/1998	5B	2A	E,Q	
			DYNAMIC INDUSTRIES FFP 580	109780	HWY 82, SAINT JO	GASOLINE	9/20/1995	5B	4	E,Q	
			GENE PARK CHEVRON	113509	501 W WISE ST, BOWIE	GASOLINE	10/7/1998	5B	2A	E,Q	
MONTGOMERY											
	REM/CA										
			CHEVRON PIPELINE COMPANY	T2125	MILE POST 89.36, 320 COUNTY ROAD 1240, FAIRFIELD	BTEX	10/23/2006	0B	4	E, Q	
		*	CONROE PLASTICS MOLDING	95670	1700 ORVAL RD, CONROE 77301	VOCS	4/17/2014	0	2	EVQ	
			EXXON COMPANY USA	23417	11137 INTERSTATE 45 S, CONROE 77302	PCP, TPH	5/24/1990	2B	5	EQV2	
			FORMER DISCOUNT CLEANERS	T3091	2017 NORTH FRAZIER STREET, CONROE 77301	MTBE AND VOCS	6/4/2013	2A	2A	E,Q	

TABLE 1
GROUNDWATER CONTAMINATION CASE DESCRIPTION BY COUNTY
TEXAS COMMISSION ON ENVIRONMENTAL QUALITY

COUNTY	DIVISION	NEW CASES	FILE NAME	FILE NUMBER	LOCATION	CONTAMINATION DESCRIPTION	DATE	ENFORCEMENT STATUS		DATA QUALITY	SECTION 5.236
MONTGOMERY											
	REM/DCRP										
			GROGAN'S CENTRE ONE	DC0023	502 SAWDUST, THE WOODLANDS	CHLORINATED SOLVENTS	12/1/1999	5B	2A	E	
	REM/SF										
			CONROE CREOSOTE	SUP091	1776 E DAVIS ST, CONROE	CREOSOTE COMPONENTS	9/29/2003	5A	5E	E, Q, V3	
			UNITED CREOSOTING CO	SUP040	E OF IH 45 & BUSINESS HIGHWAY 75 & N OF HIGHWAY 105, CONROE	PENTACHLOROPHENOL, BENZO(A)PYRENE, NITRATES, PAHS	8/1/1985	5B	5	E, Q	
	REM/VC										
			FORMER TEXAS PUP SITE	1072	640 US HIGHWAY 75 NORTH, WILLIS	METALS, TPH, VOCS	10/19/1999	0B	4	E	
			NESBIT'S CLEANER RESEARCH	1582	4747 RESEARCH FOREST DRIVE, THE WOODLANDS	VOCS	4/11/2003	0B	5	E	
			PROPOSED CHICK-FIL-A RESTAURANT # 2865	2420	12310 OLD MONTGOMERY ROAD, WILLIS	METALS, TPH	7/22/2011	0B	2B	E	
			VILLAGE CLEANERS - THE WOODLANDS	1558	4775 WEST PANTHER CREEK DRIVE, THE WOODLANDS	CHLORINATED SOLVENTS, TPH	1/28/2003	0B	6	E	
	REM/VCIO										
			12751 IH-45 NORTH	742	12751 IH-45 NORTH, WILLIS	VOCS, METALS, TPH	3/8/2010		1B	E	
			13775 FM 1314 BERT BROWN RD LOTS	732	13755 FM 1314 BERT BROWN ROAD, CONROE	VOCS	10/12/2009		1B	E	
			AMERSON PROPERTY	691	E 0.75 MILE FROM IH-45 ON RAYFORD, SPRING	VOCS	7/22/2008		1B	E	
			PARKWOOD I AND PARKWOOD II	326	10055 GROGANS MILL ROAD, THE WOODLANDS	VOCS, TPH	10/2/2002		0	E	
	REM/PST										
			BLINDS PLUS	117993	6345 W HWY 105, CONROE	GASOLINE	3/20/2009	2	2A	E,Q	
			CHRISTINE CORNER	117764	20181 FM 1314 RD, PORTER	GASOLINE	7/7/2008	2	2A	E,Q	
			CIRCLE S GROCERY	117992	29910 DOBBIN HUFFSMITH RD, MAGNOLIA	GASOLINE	3/19/2009	2	2A	E,Q	
			CM PATTON VILLAGE GROCERY	117276	16868 MAIN ST, SPLENDORA	GASOLINE	7/2/2007	2	2A	E,Q	
		*	CORNER STORE 1901	119497	32502 FM 2978 RD, MAGNOLIA	GASOLINE, DIESEL	11/4/2014	1B	1A	E,Q	
			COUNTRYSIDE GROCERY	116597	1800 NORTHPARK DR, KINGWOOD	GASOLINE, DIESEL	8/22/2005	2	2A	E,Q	
			DIAMOND SHAMROCK 149	115945	812 W DAVIS ST, CONROE	GASOLINE	4/20/2004	2	4	E,Q	
			DINKS FOOD STORE	117744	12295 FM 1097 RD W, WILLIS	GASOLINE	6/12/2008	2	2A	E,Q	
			ENVIRONMENTAL IMPACT	117720	27000 BL FM 1485, NEW CANEY	GASOLINE	6/2/2008	1B	1A	E,Q	
			EZ MART 5	93533	11487 HIGHWAY 105 E, CONROE	UNKNOWN	9/6/1989	2	2A	E,Q	
			FINWAY INC	119064	3517 N FRAZIER ST, CONROE	UNKNOWN	3/5/2013	2	6	E,Q	
			KENS BREAD BUTTER	112623	34703 STATE HIGHWAY 249, PINEHURST	GASOLINE	9/17/1997	2	2A	E,Q	
			MIKES COUNTRY STORE	117910	23931 NICHOLS SAWMILL RD # C, HOCKLEY	GASOLINE	11/19/2008	2	2A	E,Q	
			PICK N GO	118486	14600 HIGHWAY 59, SPLENDORA	GASOLINE	2/9/2011	2	2A	E,Q	
			PINEY WOODS MART	108725	11845 CALVARY RD, WILLIS	GASOLINE	11/1/1994	5B	2A	E,Q	
			PORTER CHEVRON	115681	24205 FM 1314 RD, PORTER	GASOLINE	3/18/2003	1B	1A	E,Q	
			ROY C CRYSEL	116366	21120 HIGHWAY 105, CLEVELAND	UNKNOWN	1/18/2005	5B	2A	E,Q	
			ROYAL OAKS COUNTRY STORE	116218	11507 FM 1488 RD, MAGNOLIA	UNKNOWN	10/27/2004	2	2A	E,Q	
			SNAPPY MART 6	117880	8546 HIGHWAY 242, CONROE	GASOLINE	10/10/2008	2	2A	E,Q	
			SPLENDORA FOOD MART	118823	14651 HIGHWAY 59, SPLENDORA	GASOLINE	5/31/2012	1B	1A	E,Q	
			STOW A WAY MARINA	118200	13988 CALVARY RD, WILLIS	GASOLINE	12/10/2009	2	2A	E,Q	
MOORE											
	REM/CA										
			CITY OF CACTUS PLANT	30076	201 NORTH HIGHWAY6 287, CACTUS 79013	AMMONIA, NITRATES	6/17/2010	2D	2	E,Q	
			DIAMOND SHAMROCK REFINING CO (MCKEE)	30871	6701 FM 119, SUNRAY 79086	BENZENE, LNAPL	2/25/1992	3B	3	E	
MORRIS											
	REM/CA										
			LONE STAR STEEL CO	30093	6866 US HIGHWAY 259 S, LONE STAR 75668	METALS	1/5/1985	3B	5	EQ	
			REILLY INDUSTRIES INC	30660	6412 US HIGHWAY 259 S, LONE STAR 75668	PHENOLS, CREOSOTE	3/1/1989	2B	2	E	
	REM/PST										
		*	TOPPS EXXON JUNCTION	119351	304 BROADNAX ST, DAINGERFIELD	GASOLINE	4/29/2014	2	2A	E,Q	
			TOPPS FOOD FUEL	117249	304 BROADNAX ST, DAINGERFIELD	GASOLINE, DIESEL	6/20/2007	2	6	E,Q	
NACOGDOCHES											
	REM/CA										
			AMERICAN PLANT FOOD CORP	F0277	1809 BENNETT CLARK RD, NACOGDOCHES 75961	NITRATES	7/28/1998	1	3,4	N/A	
			BANITA INVESTMENTS (FORMER DRY CLEANER)	F1541	108 N LANANA ST, NACOGDOCHES 75961	VOCS	1/2/2003	2A	2A, 3	E,Q,V2	
			RED T COIL CO	37143	5004 SOUTH ST, NACOGDOCHES 75961	CHLORINATED SOLVENTS, GASOLINE	7/1/1989	2C	4	EQV	
			REED WEITZEL OIL	T0912	420 BREMONT ST, NACODOCHES 75964		1/12/2005	0A	6		

TABLE 1
GROUNDWATER CONTAMINATION CASE DESCRIPTION BY COUNTY
TEXAS COMMISSION ON ENVIRONMENTAL QUALITY

COUNTY	DIVISION	NEW CASES	FILE NAME	FILE NUMBER	LOCATION	CONTAMINATION DESCRIPTION	DATE	ENFORCEMENT STATUS		DATA QUALITY	SECTION 5.236
NACOGDOCHES											
	REM/VC										
			LONE STAR PHOSPHATE	2024	WEST SIDE OF FM 1275, NACOGDOCHES	VOCS, SVOCS, METALS, CHLORINATED SOLVENTS, TPH	2/5/2007	0B	3	E	
			NIBCO INC. NACOGDOCHES PLANT	2469	723 SOUTH FREDONIA STREET, NACOGDOCHES	VOCS, METALS, TPH, SVOCS	2/1/2012	0B	3	E	
	REM/PST										
			KENS MINIT MARKETS 3	118676	2500 SOUTH ST, NACOGDOCHES	GASOLINE	10/25/2011	2	6	E,Q	
	WPD/MSW										
			CITY OF NACOGDOCHES LANDFILL (PRE-SUBTITLE D AND SUBTITLE D)	MSW00720	3.50 MILES N OF NACOGDOCHES CENTRAL AREA ALONG E SIDE NW LOOP 224	MW-1A: VOCS (CHLOROBENZENE); MW-7: METALS (BARIUM); VOCS (CHLOROBENZENE)	12/31/2005	2B	2B	E,Q,V2	
NAVARRO											
	REM/CA										
			CHEVRON PIPELINE CO	31863	US E HIGHWAY 31, DAWSON 76639	BTEX, TPH	3/30/1987	3C	2,3,5	EQV2	
			HWY 31 & REGAL	T1895	HWY 31 & REGAL, CORSICANA 75109	METALS	8/4/2003	OA	1	E,Q	
	REM/VCIO										
		*	FAMILY DOLLAR #10664	944	310 SOUTHWEST MCKINNEY STREET, RICE	VOCS	11/18/2014		1B	E	
	REM/PST										
			AZTEC GASOLINE STATION	102616	411 NW 2ND ST, KERENS	GASOLINE, UNKNOWN	4/17/1992	2	2A	E,Q	
			BB MOTORES FORMER CONOCO 1058 1	112118	856 W 2ND AVE, CORSICANA	UNKNOWN	2/18/1997	5B	2A	E,Q	
			BUBBACO TIRE REPAIR	118504	101 W FORGEY ST, BLOOMING GROVE	GASOLINE	3/3/2011	2	2A	E,Q	
			JIFFY MART 1	98901	2821 W 7TH AVE, CORSICANA	GASOLINE	5/10/1991	5B	2A	E,Q	
			SHELL FOOD MART II	117000	1626 W 7TH AVE, CORSICANA	GASOLINE	10/5/2006	2	2A	E,Q	
			TIGER TOTE 105	119048	1950 MARTIN LUTHER KING JR BLVD, CORSICANA	GASOLINE	1/31/2013	2	6	E,Q	
	WPD/MSW										
			CITY OF CORSICANA LANDFILL (SUBTITLE D ONLY)	MSW02190	0.66 MILE SE OF THE US 45 AND STATE HIGHWAY 31 INTERSECTION 0.2 MILE N OF MAGNOLIA LAKE	MW-7: VOCS (BENZENE; CIS-1,2-DICHLOROETHYLENE; ETHYL BENZENE; TRICHLOROETHYLENE)	8/1/2003	2B	4,5	E,Q,V2	
NEWTON											
	REM/CA										
			TEPPCO	T1708	CR 4022, NEWTON	BTEX, TPH	1/1/2006	2B	3	E	
			TESORO COMPANIES INC	T2136	201 NORTH BROWNLEE BLVD, CORPUS CHRISTI 78401	HYDROCARBONS	11/20/2006	2D	2	E,Q	
	REM/VC										
			NEWTON WOOD PRESERVING SITE	829	2 MILES SOUTH OF NEWTON ON SH 87, NEWTON	METALS	2/5/1999	0B	5D	E	
	REM/PST										
			TROUT CREEK GULF	112296	HWY 87, CALL	GASOLINE, DIESEL	6/18/1997	5B	4	E,Q	
NOLAN											
	REM/CA										
			ATLAS AIRFIELD (MISSLE SITE 10)	T1631	SITE S-10, NOLAN	TRICHLOROETHENE	5/13/2008	5A	2A	E, Q	
			VINING ENTERPRISES (QUICK FOOD MART)	T2137	21852 FM 1488 RD, MAGNOLIA 77355	MTBE, BENZENE	1/1/2006	1D	3	E	
	REM/PST										
			FISCA OIL CO INC	115472	200 HAILEY ST, SWEETWATER	GASOLINE	6/14/2002	2	2A	E,Q	
NUECES											
	REM/CA										
			AMERADA HESS CORP	39033	1802 POTH LN, CORPUS CHRISTI 78408	HYDROCARBONS, BTEX	7/12/1990	3B	4, 5A	E, Q	
			BAILEY IMPLEMENT	T2147	5120 ABBOTT AVE HWY 81 SO, HILLSBORO 76645	TPH	12/11/2006	0	6	E	
			CELANESE LTD	30483	1901 CLARKWOOD RD, CORPUS CHRISTI 78469	CR, PB, AS, PHENOL, METHANOL, ORGANICS	1/1/1983	3A	3.5	EQ	
			CHEMICAL WASTE MANAGEMENT INC	32325	6901 GREENWOOD RD, CORPUS CHRISTI 78415	PHENOL, CHLOROFORM, CARBON TETRACHLORIDE, TOLUENE, ETHYLBENZENE, TCE	4/14/1988	3A	5	E,Q,V,2	
			CITGO REFINING AND CHEMICALS CO	30532	1801 NUECES BAY BLVD, CORPUS CHRISTI 78407	HYDROCARBONS	10/1/1981	3B	4	EQV1	
			CITGO REFINING AND CHEMICALS CO	32501	4809 UPRIVER RD, CORPUS CHRISTI 78407	HYDROCARBONS/NAPTHA	12/6/1989	3B	4	EQV1	
			CORPUS CHRISTI NAVAL AIR STATION	30479	11001 D ST, CORPUS CHRISTI 78419	1,1-DCE, CIS-1,2-DCE, BENZENE, CHLOROBENZENE, TCE, VC	3/13/1987	3A	3,4,5	E,Q,V,2	
			COSTAL STATES CRUDE GATHERING	39988	DRISCOLLS, NUECES	VOCS, LNAPL	3/9/1992	2B	3,5	E	
		*	EF90 CORPUS CHRISTI FACILITY	95725	7402 UP RIVER RD, CORPUS CHRISTI 78409	METALS	8/6/2014	0	2	E	

TABLE 1
GROUNDWATER CONTAMINATION CASE DESCRIPTION BY COUNTY
TEXAS COMMISSION ON ENVIRONMENTAL QUALITY

COUNTY / DIVISION	NEW CASES	FILE NAME	FILE NUMBER	LOCATION	CONTAMINATION DESCRIPTION	DATE	ENFORCEMENT STATUS		DATA QUALITY	SECTION 5.236
NUECES										
REM/CA										
		ELEMENTIS CHROMIUM LTP INC	31661	3800 BUDDY LAWRENCE DR, CORPUS CHRISTI 78408	CHROMIUM, HYDROCARBONS	1/1/1980	3B	4	E	
		EQUISTAR CHEMICALS LP (FMR OXYCHEM PETROCHEMICALS INC)	31685	1501 MCKENZIE RD, CORPUS CHRISTI 78410	BENZENE	8/11/1998	1B	4, 5A, 5B	E	
		EXXONMOBIL PIPELINE (MAYPEARL SCRAPER TRAP)	T2142	SOUTHWEST CORNER OF VINYARD ROAD, MAYPEARL	PETROLEUM HYDROCARBONS	6/29/2007	1A	5	E, Q	
		FLINT HILLS RESOURCES	30529	2825 SUNTIDE RD, CORPUS CHRISTI 78409	FREE AND DISSOLVED PHASE HYDROCARBONS	10/1/1981	3A,B	3,4,5	EQV	
		FORMER ROGERS DELINTED ROBSTOWN	30071	US HIGHWAY 77, ROBSTOWN 78380	ARSENIC	5/1/2010	B4	6	E, Q	
		KOCH REFINING COMPANY LP (FMR SOUTHWESTERN REFINING CO)	30033	1607 NUECES BAY BLVD, CORPUS CHRISTI 78408	HYDROCARBONS	6/22/1989	3B	4,5	EQV23	
		QUALITY MACHINE & EQUIPMENT CO	52134	1432 E HIGHWAY 44, ROBSTOWN 78380	METALS, CR	6/6/1993	4A	6	EQ	
		TDPI PORT ARTHUR PROPERTIES	T2141	4800 FOURNACE PLACE, BELLAIRE 77401	ORGANICS	7/9/2008	0A	2	E,Q, V2	
		TEXAS ECOLOGISTS INC (TECO)	50052	3277 CR 69, ROBSTOWN 78380	BENZENE, C-DISULFIDE, CRESOL, CHL-BENZEN	2/17/1987	3	4,5	EQV23	
		TEXAS MOLECULAR	83093	6901 GREENWOOD DR, CORPUS CHRISTI 78415	SVOCS, VOCS	7/16/1998	3A	4,5A	EQ	
		TICONA POLYMERS INC (FMR CELANESE ENGINEERING RESINS)	30084	5738 COUNTY ROAD 4, BISHOP 78343	ORGANICS, METALS	2/24/1987	3A	5A	E,Q,V,2,3	
		VALERO CORPUS CHRISTI TERMINAL	31761	2700 1/2 TEXACO RD, CORPUS CHRISTI 78402-1917	HYDROCARBONS	4/17/2007	0A	5A	E, Q	
		VALERO REFINING CO	30478	5900 UP RIVER RD, CORPUS CHRISTI 78407	PETROLEUM HYDROCARBONS	7/1/1988	2D	4	V3	
		VALERO REFINING CO (FMR COASTAL REFINING & MARKETING INC)	30530	1300 CANTWELL LN, CORPUS CHRISTI 78408	HYDRDOCARBONS, BTEX	1/1/1989	4A	4, 5A	EQV2	
REM/SF										
		BALDWIN WASTE OIL	SUP005	COUNTY ROAD 44, ROBSTOWN	BENZENE	2/7/1997	3B	5	E, Q, V3	
		BALLARD PITS	SUP099	LOTS 2 & 3 OF SECTION 6 OF THE WADE RIVERSIDE SUBDIVISION, ON BALLARD PROPERTIES AT THE END OF BALLA	ARSENIC, BENZENE	1/1/2004	5B	2B	E, Q, V2,	
		INDUSTRIAL ROAD - INDUSTRIAL M	SUP010	3000 AGNES ST, CORPUS CHRISTI, TX, CORPUS CHRISTI	LEAD, ARSENIC, 1,2-DICHLOROETHANE, MANGANESE, MANGANESE	8/30/2002	5B	2B	E, Q, V2,	
REM/VC										
		FEDERAL IRON & METAL, INC.	1448	4000 AGNES STREET, CORPUS CHRISTI	SOLVENTS, METALS	3/22/2002	0B	4	E	
		FORMER BILL MILLERS BBQ	2537	1218-1240 SOUTH PORT AVENUE, CORPUS CHRISTI	VOCS, METALS, TPH	9/26/2012	0B	6	E	
	*	FORMER JI HAILEY LEASE PROPERTY	2685	3730 JOE FULTON INTERNATIONAL TRADE CORRIDOR, CORPUS CHRISTI	POLYCYCLIC AROMATIC HYDROCARBONS	7/22/2014	0B	1A	E	
REM/VCIO										
		HEB CORPUS CHRISTI STORE 3	365	3500 LEOPARD STREET, CORPUS CHRISTI	VOCS	6/2/2003		0	E	
		PARADISE BAY APARTMENTS	611	5901 WEBER ROAD, CORPUS CHRISTI	CHLORINATED SOLVENTS	3/26/2007		0	E	
		PARADISE BAY APARTMENTS	771	5901 WEBER ROAD, CORPUS CHRISTI	VOCS	11/23/2010		1B	E	
REM/PST										
		10532 ROBSTOWN FULL SER BANK	119271	104 N UPSHAW BLVD, ROBSTOWN	GASOLINE	12/2/2013	2	6	E,Q	
	*	AMERICAN BANK CENTER	119323	1901 N SHORELINE BLVD, CORPUS CHRISTI	DIESEL	3/20/2014	2	2A	E,Q	
		BRASLAU FURNITURE CO INC	117002	702 POWER ST, CORPUS CHRISTI	GASOLINE	10/10/2006	2	2A	E,Q	
		CIRCLE K 2126	117148	3802 S STAPLES ST, CORPUS CHRISTI	UNKNOWN	3/16/2007	2	2A	E,Q	
		CIRCLE K 9270	94543	5555 UP RIVER RD, CORPUS CHRISTI	GASOLINE	2/2/1990	5B	4	E,Q	
		CORPUS CHRISTI N A S	101358	AREA WITHIN THE CITY OF CORPUS CHRISTI LIMITS THAT IS LOCATED WITHIN THE CORPUS CHRISTI URBANIZED AREA, CORPUS CHRISTI	GASOLINE	1/6/1992	2	6	E,Q	
		CORPUS CHRISTI NAVAL AIR STATION	101682	AREA WITHIN THE CITY OF CORPUS CHRISTI LIMITS THAT IS LOCATED WITHIN THE CORPUS CHRISTI URBANIZED AREA, CORPUS CHRISTI	KEROSENE	3/13/1992	2	2A	E,Q	
		CORPUS CHRISTI NAVAL AIR STATION	91734	AREA WITHIN THE CITY OF CORPUS CHRISTI LIMITS THAT IS LOCATED WITHIN THE CORPUS CHRISTI URBANIZED AREA, CORPUS CHRISTI	UNKNOWN	3/15/1988	2	4	E,Q	
	*	FORMER SAMS CLUB 8267	119331	4949 GREENWOOD DR, CORPUS CHRISTI	GASOLINE	3/27/2014	2	6	E,Q	
		FORMER TEXACO 211015	92401	2201 GOLLIHAR RD, CORPUS CHRISTI	GASOLINE	12/12/1988	5B	2A	E,Q	
		GARCIAS AUTO SERVICE	99373	4655 KOSTORYZ & SUNNYBROOK, CORPUS CHRISTI	GASOLINE	6/28/1991	5B	2A	E,Q	
		HIGHWAY STOP	117296	11102 IH 37 ACCESS, CORPUS CHRISTI	GASOLINE, DIESEL	7/6/2007	2	2A	E,Q	
		LEOPARD FOOD MART	118430	11001 LEOPARD ST, CORPUS CHRISTI	GASOLINE	11/5/2010	2	2A	E,Q	
	*	NAVIGATION SHOP INC DBA THOMAS EXXON	119295	3760 S ALAMEDA ST, CORPUS CHRISTI	GASOLINE	1/15/2014	2	2A	E,Q	

TABLE 1
GROUNDWATER CONTAMINATION CASE DESCRIPTION BY COUNTY
TEXAS COMMISSION ON ENVIRONMENTAL QUALITY

COUNTY	DIVISION	NEW CASES	FILE NAME	FILE NUMBER	LOCATION	CONTAMINATION DESCRIPTION	DATE	ENFORCEMENT STATUS		DATA QUALITY	SECTION 5.236
NUECES											
	REM/PST										
			OIL PATCH PETROLEUM	110752	102 N US HIGHWAY 77, BISHOP	GASOLINE	4/1/1996	5B	4	E,Q	
			STRIPES 9267	118952	3058 LAGUNA SHORES RD, CORPUS CHRISTI	GASOLINE	10/19/2012	2	2A	E,Q	
			STRIPES 9387	117694	4502 LEOPARD ST, CORPUS CHRISTI	GASOLINE	4/30/2008	2	2A	E,Q	
			TIMES MARKET 9	118157	4245 COLUMBIA ST, CORPUS CHRISTI	GASOLINE	10/5/2009	2	2A	E,Q	
			UNREGISTERED FAC	117704	2101 AYERS ST, CORPUS CHRISTI	GASOLINE, HYDR FLUID	5/2/2008	5B	1A	E,Q	
			WALLYS GARAGE	114215	131 E AVENUE A, ROBSTOWN	GASOLINE	1/7/1999	5B	2A	E,Q	
	WQD/WQAS										
			BARNEY M DAVIS LLP	WQ0001490000	BARNEY M. DAVIS POWER STATION, 4301 WALDRON DR., CORPUS CHRISTI	CHLORIDE, TDS	12/9/1992	3A	2	E,Q	
OCHILTREE											
	REM/SF										
			CITY OF PERRYTON WELL NO 2	SUP103	NW CORNER OF THE INTERSECTION AT N AMHERST ST & SANTA FE AVE, PERRYTON	CARBON TETRACHLORIDE, NITRATES	11/12/1990	5A	5E	E, Q, V3	
ORANGE											
	REM/CA										
			CHEVRON CHEMICAL CO	30015	5309 FM 1006, ORANGE 77630	AS, CD, ORGANICS	12/15/1997	2A	4	E	
			EI DUPONT DE NEMOURS & CO	30019	3055 FM 1006, ORANGE 77630	BTEX, PCE	8/1/1987	3A	5	E,Q,V,2	
			ENTERPRISE PRODUCTS OPERATING PIPELINE	T3093	1100 LOUISIANA ST STE 1000, HOUSTON 77002	PSH	6/4/2013	2A	2A	E,Q	
			FIRESTONE SYNTHETIC RUBBER & LATEX	30581	5713 FM 1006, ORANGE 77630	VOCS	1/1/1985	3B	5	EQV23	
		*	GROENDYKE TRANSPORT	30854	4510 WASHINGTON BLVD, BEAUMONT 77707	VOCS	12/30/2002	0	5	EVQ	
	REM/SF										
			SPECTOR SALVAGE YARD	SUP043	S 10TH ST AT POLK, ORANGE	CARBON TETRACHLORIDE, CHLOROFORM, PCE, METHYLENE CHLORIDE	10/17/2001	5B	5	E, Q	
			TRIANGLE CHEMICAL CO	SUP039	SH 87 0.5 MI N OF HIGHWAY 62, BRIDGE CITY	BENZENE, CHLOROBENZENE, TOLUENE, ETHYLBENZENE, 1,1-DICHLOROETHENE, VINYL CHLORIDE, METHYLENE CHLORIDE	11/22/1987	5B	5E	E, Q, V3	
	REM/VC										
			20-ACRE TRACT - VIDOR	2434	1675 TEXLA ROAD, VIDOR	METALS, TPH	8/23/2011	0B	2A	E	
	REM/PST										
			ABANDONED GAS STATION	114978	84 GREEN AVE, ORANGE	UNKNOWN	5/30/2000	5B	6	E,Q	
			ALL IN ONE GROCERY	104670	8628 HIGHWAY 87 N, ORANGE	GASOLINE	10/12/1992	5B	4	E,Q	
			COUNTY OF ORANGE PROPERTY	118511	106 BORDER ST, ORANGE	UNKNOWN	3/8/2011	2	2A	E,Q	
			FLYING J TRAVEL PLAZA	117733	7112 IH 10 W, ORANGE	DIESEL	6/5/2008	2	2A	E,Q	
			FORMER GOOBERS GROCERY STORE	114754	4480 N MAIN ST, VIDOR	UNKNOWN	10/25/2000	2	2A	E,Q	
			JR FOOD MART	118104	3190 N MAIN ST, VIDOR	GASOLINE	8/11/2009	1B	1A	E,Q	
			KEITHS C STORE	112630	2210 S MAIN ST, VIDOR	GASOLINE	9/19/1997	5B	2A	E,Q	
			NORMAN HIGHWAY CONSTRUCTION	114369	3302 WOMACK RD, ORANGE	GASOLINE, DIESEL	2/19/1999	2	2A	E,Q	
			PARCEL 8 TXDOT RIGHT OF WAY	115453	6235 N MAIN, VIDOR	GASOLINE	5/1/2002	2	2A	E,Q	
			STAR STOP 4	116399	1805 TEXAS AVE, BRIDGE CITY	UNKNOWN	2/11/2005	2	2A	E,Q	
			TXDOT FORMER HAYNES OIL CO	115077	4410 N MAIN ST, VIDOR	UNKNOWN	10/26/2000	2	2A	E,Q	
			WHITES CHEVRON	113176	3701 N 16TH ST, ORANGE	GASOLINE	5/15/1998	5B	2A	E,Q	
PALO PINTO											
	REM/CA										
			PHILLIPS COMPONENTS	86065	800 HARVEY RD, MINERAL WELLS 76067	CHLORINATED SOLVENTS	2/18/1986	2A	4	E	
			TEXAS DEPARTMENT OF TRANSPORTATION, PALO PINTO MAINTENANCE FACILITY	78270	4015 SOUTH MAIN STREET, GORDON 76453	TPH, VOCS, METALS	9/7/2010	0B	2B, 3	E, Q	
			US ARMY CORPS OF ENGINEERS (LANDFILL SITE)	T1622	MINERAL WELLS	LEAD, BENZO(A)FLOURANTHENE, BENO(K)FLOURANTHEN, BENZO(A)PYRENE, NAPHTHALENE, BENZENE, TRIMETHYLBENZENE	8/26/2000	5A	3	EQ	
	REM/DCRP										
			FMR KOUNTRY CLEANERS	DC0154	102 - GARRETT MORRIS PARKWAY	CHLORINATED SOLVENTS	5/12/2008	5B	2A	E	
	REM/PST										
			AWARD OIL	118329	3655 N HIGHWAY 281, MINERAL WELLS	GASOLINE	6/1/2010	2	4	E,Q	
			GS GAS GROCERY	117244	8161 N HIGHWAY 281, MINERAL WELLS	GASOLINE, DIESEL	6/7/2007	2	2A	E,Q	
			JAM FOOD STORE	118925	1300 S OAK AVE, MINERAL WELLS	GASOLINE	8/22/2012	2	6	E,Q	
			SAMS DOCK	117331	1777 FM 2951, GRAFORD	GASOLINE	8/2/2007	2	2A	E,Q	

TABLE 1
GROUNDWATER CONTAMINATION CASE DESCRIPTION BY COUNTY
TEXAS COMMISSION ON ENVIRONMENTAL QUALITY

COUNTY / DIVISION	NEW CASES	FILE NAME	FILE NUMBER	LOCATION	CONTAMINATION DESCRIPTION	DATE	ENFORCEMENT STATUS		DATA QUALITY	SECTION 5.236
PANOLA										
REM/PST										
		ADAMS OIL CO	112894	HWY 124 SPUR 152, BECKVILLE	GASOLINE, DIESEL	1/22/1998	2	6	E,Q	
		COTTONS STORE	99243	HWY 149 & 124, BECKVILLE	GASOLINE	6/13/1991	2	2A	E,Q	
		GLENNS GULF	107025	202 W PANOLA ST, CARTHAGE	WASTE OIL, GASOLINE	9/23/1993	5B	2A	E,Q	
	*	HISTORIAL GAS STATION	119312	SW CRN HWY 79 & CTY RD 322, DE BERRY	GASOLINE	2/20/2014	2	6	E,Q	
		TANK N TOTE	109328	900 W PANOLA ST, CARTHAGE	GASOLINE	4/28/1995	1B	1A	E,Q	
PARKER										
REM/CA										
		ARCO PIPELINE CO	F0500	115 RIM ROCK RD, ALEDO 76008	BTEX, MTBE	5/13/1999	1A	2	E,Q	
		CHEVRON PIPELINE CO	31938	HIGHWAY 1543 1 MI SO, BROCK 76087	VOCS	6/1/1991	2B	5	EQV2	
		WEATHERFORD AEROSPACE INC	30117	610 W THIRD ST, WEATHERFORD 76086	NI, AS, MN, PCE	3/26/1991	2	4,5	EQ	
		WEATHERFORD AEROSPACE INC	33990	1020 E COLUMBIA ST, WEATHERFORD 76086	CHROMIUM, CHLORINATED SOLVENTS, TOLUENE, ETHYLBENZENE, XYLENES	1/23/1998	3	4, 5A	EQ	
		ZAMARRON, JESSE	T2183	4501 DIXIE FARM RD, PEARLAND 77581	SVOCS	6/21/2007	2	2	E	
REM/SF										
		CIRCLE COURT GROUND WATER PLUM	SUP172	117 CIRCLE CT, WILLOW PARK	TCE	3/24/2010	5A	2A	E, Q, V3	
REM/PST										
		BIG PANTRY 1	113678	1111 FORT WORTH HWY, WEATHERFORD	UNKNOWN	11/23/1998	5B	2A	E,Q	
		CIRLCE S STORE 10	112365	2034 FORT WORTH HWY, WEATHERFORD	GASOLINE	6/11/1997	5B	6	E,Q	
		CODYS MARKET MARINA	117040	5105 NEW TIN TOP RD, WEATHERFORD	UNKNOWN	1/5/2007	1B	1A	E,Q	
		DRIVERS TRAVEL MART	119242	3910 E INTERSTATE 20 SERVICE RD S, WILLOW PARK	GASOLINE, DIESEL	11/1/2013	2	6	E,Q	Y
		FORMER EASTSIDE SHELL	118253	1004 FORT WORTH HWY, WEATHERFORD	GASOLINE	3/15/2010	2	2A	E,Q	
		FORMER SINCLAIR PETROLEUM FAC	115166	FORT WORTH, WEATHERFORD	UNKNOWN	5/4/2001	2D	2A	E,Q	
		GATEWAY SHELL 3	119196	5111 E INTERSTATE 20 SERVICE RD N, WILLOW PARK	UNKNOWN	8/15/2013	2	6	E,Q	
		MATHISON CHEVRON	115885	416 PALO PINTO ST, WEATHERFORD	GASOLINE	2/27/2004	1B	1A	E,Q	
		PETRO STOPPING CENTER 302	118763	2003 SANTA FE DR, WEATHERFORD	DIESEL	3/20/2012	2	2A	E,Q	
WPD/MSW										
		CITY OF WEATHERFORD LANDFILL (PRE-SUBTITLE D AND SUBTITLE D)	MSW00047A	2 MILES SW OF CITY LIMITS AND SOUTH OF OLD BROCK ROAD	MW-14: METALS (NICKEL); MW-18: METALS (COPPER, TIN); MW-24: VOCS (CHLOROBENZENE); MW-109: METALS (BARIUM)	8/7/2009	2A	2B	E,Q,V2	
PARMER										
WQD/WQAS										
		CARGILL MEAT SOLUTIONS FRIONA	WQ0001350000	4 MILES WEST OF FRIONA ON US HIGHWAY 60 WEST	NITRATE	11/4/2010	3A	4	E,Q	
PECOS										
REM/PST										
		CIRCLE N WEST	112836	3301 W DICKINSON BLVD, FORT STOCKTON	GASOLINE	12/12/1997	5B	2A	E,Q	
		SMITH TRIANGLE	112935	404 E RAILROAD AVE, FORT STOCKTON	GASOLINE	1/30/1998	5B	4	E,Q	
POLK										
REM/CA										
		WALKER WOOD PRESERVING CO	34399	3947 HIGHWAY 146 S, LIVINGSTON 77351	CREOSOTE	9/11/1989	3A	0	EQ	
REM/PST										
		BROOKSHIRE BROTHERS 24	117170	100 S HOME ST, CORRIGAN	UNKNOWN	3/21/2007	2	2A	E,Q	
		HEFLEY GROCERY	111669	HWY 59 & 942 EAST, LEGGETT	UNKNOWN	10/16/1997	5B	4	E,Q	
		HUGHES 7 FORMER MARCELLS FISH MKT	93980	HWY 59, GOODRICH	DIESEL	11/30/1989	5B	2A	E,Q	
		SERPAS TEXACO	104158	302 E CHURCH ST, LIVINGSTON	GASOLINE, UNKNOWN	9/16/1992	5B	2A	E,Q	
	*	STUBBYS 9	119375	100 N HOME ST, CORRIGAN	GASOLINE, DIESEL	5/22/2014	1B	1A	E,Q	Y
WPD/MSW										
		POLK COUNTY LANDFILL (PRE-SUBTITLE D AND SUBTITLE D)	MSW01384A	3477 FM 942 W, LEGGETT TX 77350	MW-4,7, 10, 14: METALS (ARSENIC, BARIUM, CADMIUM, COPPER, LEAD, ZINC)	5/17/2011	2B	2B	E,Q,V2	
POTTER										
REM/CA										
		AMARILLO AIR FORCE BASE AMARILLO	T1605	FORMER AMARILLO AIR FORCE BASE, POTTER COUNTY 79111	METALS, TETRACHLOROETHYLENE, DIELDRIN	8/10/2006	0A	3, 5	E, Q	
		ASARCO LLC (AMARILLO COPPER REFINERY)	30089	7001 N STATE HIGHWAY 136, AMARILLO 79108	SELENIUM	6/16/2004	3A	4,5	E	
		DIAMOND SHAMROCK REFINING & MARKETING CO	81663	4200 W CLIFFSIDE, AMARILLO 79124	TPH, BENZENE	10/10/1998	1A	3,4,5	EQ	
		ELEMENTIS LTP INC	61027	9510 WAREHOUSE ROAD 3, AMARILLO 79111	CHROMIUM	1/1/1988	1B	6	E	

TABLE 1
GROUNDWATER CONTAMINATION CASE DESCRIPTION BY COUNTY
TEXAS COMMISSION ON ENVIRONMENTAL QUALITY

COUNTY / DIVISION	NEW CASES	FILE NAME	FILE NUMBER	LOCATION	CONTAMINATION DESCRIPTION	DATE	ENFORCEMENT STATUS		DATA QUALITY	SECTION 5.236
POTTER										
REM/CA										
		TEXACO REFINING & MARKETING INC	30005	315 S GRAND ST, AMARILLO 79104	HYDROCARBONS	12/17/1986	3A	3,4,5A	EQ	
REM/VCIO										
	*	4119 WOLFLIN AVENUE	948	8235 DOUGLAS AVENUE, SUITE 1300, AMARILLO	VOCS, TPH	12/23/2014		1B	E	
		BNSF AMARILLO NORTH	715	83 SOUTH PIERCE STREET, AMARILLO	CHLORINATED SOLVENTS	2/17/2009		1B	E	
REM/PST										
		BILLS TRUCK STOP	102202	10500 IH 40 EAST, AMARILLO	GASOLINE, UNKNOWN	4/16/1992	5B	4	E,Q	
		CITY OF AMARILLO SATELLITE SHOP	118505	609 S PIERCE ST, AMARILLO	GASOLINE	3/3/2011	1B	1A	E,Q	
		E Z MART 323	102977	2015 S WESTERN ST, AMARILLO	GASOLINE	5/21/1992	5B	2A	E,Q	
		FORMER CHEVRON 60211009	93600	5815 BELL PARK, AMARILLO	GASOLINE	9/18/1989	5B	2A	E,Q	
		FORMER KERR MCGEE 6021	94099	300 W AMARILLO BLVD, AMARILLO	GASOLINE	12/11/1989	5B	4	E,Q	
		SMITHSON AUTOMOTIVE CENTER	116186	2821 WOLFLIN AVE, AMARILLO	GASOLINE	10/19/2004	2	2A	E,Q	
		TONY DEALESSIO III	118467	1601 S WASHINGTON ST, AMARILLO	UNKNOWN	1/11/2011	5B	2A	E,Q	
		TOOT N TOTUM 1	98301	1500 S WASHINGTON ST, AMARILLO	GASOLINE	3/19/1991	5B	6	E,Q	
		TOOT N TOTUM 43	113008	3522 RIVER RD, AMARILLO	GASOLINE	3/6/1998	5B	6	E,Q	
WPD/MSW										
		CITY OF AMARILLO LANDFILL (PRE-SUBTITLE D AND SUBTITLE D)	MSW00073A	3 MILES NW OF AMARILLO 2 MILES N INTERSTATE HIGHWAY 40 AT 16250 BEZNER RD IN AMARILLO	MW-815, 816: VOCS (TETRACHLOROETHENE)	12/31/2004	2B	2B	E,Q,V2	
WQD/WQAS										
		SOUTHWESTERN PUBLIC SERVICE CO.	WQ0001990000	1.25 MILES WEST OF STATE HWY 136 AND 6 MILES NORTHEAST OF AMARILLO, TX.	NITRATE, CHLORIDE, SULFATE	1/1/1978	3B	4,5	E,Q	
RANDALL										
REM/CA										
		VALERO LOGISTICS	T1572	RANDALL	GASOLINE	5/22/2001	1B	4	E	
REM/VC										
		WOLFIN VILLAGE SHOPPING CENTER	2290	2001,2015 AND 2301 SOUTH GEORGE STREET, AMARILLO	VOCS, CHLORINATED SOLVENTS, TPH	12/17/2009	0B	4	E	
REM/PST										
		5TH WHEEL TRUCK STOP	113997	7217 SW 39TH AVE, AMARILLO	GASOLINE, DIESEL	1/6/1999	5B	4	E,Q	
		CANYON DRIVE FULL SERVICE	95341	4308 CANYON DR, AMARILLO	GASOLINE, WASTE OIL	5/3/1990	5B	4	E,Q	
		SUN COUNTRY FOOD MART 541	115551	701 23RD ST, CANYON	UNKNOWN	10/21/2002	5B	2A	E,Q	
		TOOT N TOTUM 59	100194	3601 SW 45TH AVE, AMARILLO	GASOLINE	10/17/1991	5B	2A	E,Q	
WPD/MSW										
		SOUTHWEST LANDFILL TX LP (PRE-SUBTITLE D AND SUBTITLE D)	MSW01663B	1 MILE N OF CANYON CITY LIMITS 2 MILES W OF IH 27 OF BUFFALO STATION ROAD IN RANDALL COUNTY	MW-4:VOCS (DCA); MW-9:VOCS (1,1-DCA; 1,1-DCE; TCFM); MW-12:VOCS (BTEX;CHLOROFORM; 1,1-DCA; CIS-1,2-DCE; MECL; TCE); MW-18:VOCS (1,1-DCA)	2/1/1996	2B	4,5A	E,Q,V2	
REAGAN										
REM/CA										
		BIG LAKE TRUCK STOP - PLAINS MARKETING	81161	107 U.S. HIGHWAY 67 WEST, BIG LAKE	VOCS	5/31/2013	2B	4	E,Q	
		FORMER PRIDE FLEET FUEL STATION	112854	811 E 2ND ST, BIG LAKE	GASOLINE, DIESEL	1/7/1998	2	2A	E,Q	
RED RIVER										
REM/P ST										
		HUDDLESTONS GROCERY	116363	800 N MAIN ST, BOGATA	UNKNOWN	1/18/2005	2	2A	E,Q	
REEVES										
REM/PST										
		CORNER CONOCO STATION	101611	115 E 3RD ST, PECOS	GASOLINE	2/6/1992	2	6	E,Q	
		FLYING J TRAVEL PLAZA	109493	100 E PINEHURST ST, PECOS	DIESEL	6/16/1995	5B	2A	E,Q	
		FLYING J TRAVEL PLAZA	118892	100 E PINEHURST ST, PECOS	UNKNOWN	7/23/2012	2	2A	E,Q	
		PETES CHEVRON 6023	101268	701 S EDDY ST, PECOS	GASOLINE	1/16/1992	2	4	E,Q	
		TRANS PECOS GAS CO INC	93354	134 W 3RD ST, PECOS	GASOLINE	8/1/1989	5B	2A	E,Q	
		WAFER CHEVRON	101820	9TH & CEDAR, PECOS	GASOLINE	3/3/1992	5B	2A	E,Q	
		WEST SIDE GULF	92765	702 W 3RD ST, PECOS	GASOLINE	3/31/1989	5B	2A	E,Q	
REFUGIO										
REM/CA										
		2000 BLOCK PRESTON	T2202	ROCKY FALLS AND PRESTON, RICHMOND 77469	VOCS, METALS	6/26/2006	2D	6	E	
		LEAGUE CITY PAVING COMPANY	T2201	2514 ANDERS LN, KEMAH 77565	TBH, BENZENE	3/15/2005	1D	2A	E	

TABLE 1
GROUNDWATER CONTAMINATION CASE DESCRIPTION BY COUNTY
TEXAS COMMISSION ON ENVIRONMENTAL QUALITY

COUNTY	DIVISION	NEW CASES	FILE NAME	FILE NUMBER	LOCATION	CONTAMINATION DESCRIPTION	DATE	ENFORCEMENT STATUS		DATA QUALITY	SECTION 5.236
REFUGIO											
	REM/CA										
			NUSTAR LOGISTICS (GRETA SOUTH RELEASE SITE)	T2193	O'CONNOR RANCH, REFUGIO 78377	BENZENE, TOLUENE, 2-METHYLNAPHTHALENE, MTBE, TPH	4/25/2007	0A	4,5	E, Q	
			TRANSCO GAS PIPELINE STATION NO 20 - REFUGIO	75181	5 MILES NORTH OF REFUGIO, HWY 183/ALT 77, REFUGIO 78377	HYDROCARBONS, ARSENIC	5/8/2008	B4	2A, 3	E, Q	
			UPRR	T2204	MCGUFFIN DR, PLEASANTO	CD, SVOCS	8/10/2007	1B	4,5D	E	
			VALERO ENERGY	T1774	REFUGIO	GASOLINE	10/1/2002	OA	1.2.3	E	
	REM/VCIO										
			WHATABURGER PROJECT #14-477 UNIT NO. 319	866	605 NORTH ALAMO STREET, REFUGIO	CHLORINATED SOLVENTS, TPH	3/20/2013		6	E	
	REM/PST										
			ALAMO TEXACO	93384	201 S ALAMO ST, REFUGIO	UNKNOWN	8/3/1989	1B	1A	E,Q	
			KWIK CHEK FOOD STORE	111565	808 S ALAMO ST, REFUGIO	UNKNOWN	9/6/1996	5B	2A	E,Q	
			MR CUT RATE FFP 602	118410	119 STATE HWY 35 N TIVOLI, TX 77990, TIVOLI	GASOLINE	10/6/2010	2	2A	E,Q	
			NORTH REFUGIO EXXON 1	112589	601 N ALAMO ST, REFUGIO	GASOLINE, DIESEL	9/4/1997	2	2A	E,Q	
ROBERTS											
	REM/PST										
			BAILEY CONOCO SS	96902	101 W COMMERCIAL ST, MIAMI	GASOLINE	10/9/1990	5B	4	E,Q	
			TAYLOR FOOD MART FFP 5127	106989	201 W COMMERCIAL, MIAMI	GASOLINE	1/23/1996	5B	2A	E,Q	
ROBERTSON											
	REM/CA										
			BP PIPELINES TRACT B	T2206	901 CLINTON DRIVE, GALENA PARK 77547	BENZENE, TPH, NAPHTHALENE, ETHYLBENZENE	10/26/2007	0A	1A, 2A	E, Q	
			GENERAL AMERICAN TRANSPORTATION CORP (EVAPORATION POND)	32643	1401 W BROWN ST, HEARNE 77859	"OILY" SLUDGES, VOCS, CHLORINATED SOLVENT	7/15/1990	2B	4, 5A	E	
			MOTIVA ENTERPRISES LLC (HEARNE TERMINAL)	35844	HIGHWAY 6 S, HEARNE 77859	BTEX, MTBE	10/2/1992	2B	2	E,Q	
	REM/PST										
			FORMER TETCO 217	119085	800 W BROWN ST, HEARNE	GASOLINE	4/4/2013	2	6	E,Q	
ROCKWALL											
	REM/VCIO										
		*	SEC OF DALROCK ROAD AND LAKEVIEW PARKWAY	921	8800 LAKEVIEW PARKWAY, ROWLETT	VOCS	5/30/2014		1B	E	
RUNNELLS											
	REM/VCIO										
		*	NEC OF N MAIN ST & NOVICE RD	939	NEC OF NORTH MAIN STREET & NOVICE ROAD, WINTERS	VOCS, TPH	10/2/2014		1B	E	
	REM/VC										
		*	BALLINGER STATE HIGHWAY 67	2647	HIGHWAY 67 S, BALLINGER	VOCS	2/18/2014	0B	5A	E	
			ELECTROSPACE SYSTEMS, INC.	1739	8601 US HIGHWAY 67, BALLINGER	VOCS, CHLORINATED SOLVENTS, TPH	9/21/2004	0B	1A	E	
	REM/PST										
			BROADWAY TEXACO	111372	108 N BROADWAY ST, BALLINGER	GASOLINE, DIESEL	7/16/1996	5B	2A	E,Q	
			R A BAGWELL OIL CO INC	111367	US HIGHWAY 67, ROWENA	GASOLINE	7/16/1996	5B	2A	E,Q	
			TOWN COUNTRY 208	113981	1801 HUTCHINS AVE, BALLINGER	GASOLINE, DIESEL	1/6/1999	5B	2A	E,Q	
RUSK											
	REM/CA										
			TXU MARTI LAKE STEAM	31277	8850 FM 2658 N, TATUM 75691	VOCS, METALS	4/11/2005	2B	5	E	
			UNION PACIFIC RAILROAD FORMER YOUNG'S FERTILIZER	T3003	401 WILSON ST, HENDERSON 75652	INORGANICS	4/20/2012	2	1A	E,Q	
	REM/PST										
			BROOKSHIRE BROTHERS 56	117133	PO BOX 1289, TATUM	UNKNOWN	3/7/2007	2	6	E,Q	
			FORMER SWINDELLS EXXON	112698	10819 US HIGHWAY 79 S, HENDERSON	GASOLINE, DIESEL	10/9/1997	5B	2A	E,Q	
			KIRBY OVERTON	112920	1001 S COMMERCE ST, OVERTON	GASOLINE	1/28/1998	2	2A	E,Q	
			MARTIN LAKE MINE	117388	HWY 43, TATUM	DIESEL	9/4/2007	2	6	E,Q	
			MARTIN LAKE MINE OAK HILL	116911	HWY 43, TATUM	DIESEL	7/12/2006	2	2A	E,Q	
			RUSK REALTY CO	117775	206 S MAIN ST, HENDERSON	GASOLINE	7/16/2008	2	2A	E,Q	
			SHIRLEYS PIC PAY	96683	ON FM 840 AT FM 2867, HENDERSON	GASOLINE, DIESEL	9/11/1990	5B	4	E,Q	
			SHORT STOP FINA 9	114962	355 N HILL ST, TATUM	UNKNOWN	5/23/2000	2	2A	E,Q	
			STRONGS GROCERY	115278	8481 FM 1251 E, HENDERSON	UNKNOWN	11/20/2001	5B	2A	E,Q	
			TXU BECKVILLE MINE	117404	HWY 43, TATUM	DIESEL	9/5/2007	2	2A	E,Q	
			VELVIN OIL CO	118630	403 WEBSTER DR, HENDERSON	GASOLINE	8/30/2011	2	2A	E,Q	

TABLE 1
GROUNDWATER CONTAMINATION CASE DESCRIPTION BY COUNTY
TEXAS COMMISSION ON ENVIRONMENTAL QUALITY

COUNTY	DIVISION	NEW CASES	FILE NAME	FILE NUMBER	LOCATION	CONTAMINATION DESCRIPTION	DATE	ENFORCEMENT STATUS		DATA QUALITY	SECTION 5.236
SABINE											
	REM/PST										
			BROOKSHIRE BROTHERS 20	117132	237 MANN ST, HEMPHILL	UNKNOWN	3/7/2007	2	2A	E,Q	
			FORMER LOVELADDY OIL	118360	HWY 87, HEMPHILL	GASOLINE	7/13/2010	5B	2A	E,Q	
			FORMER OUR COUNTRY	116213	SE CORNER OF HWY 87 & FM 2928, YELLOWPINE	GASOLINE	10/25/2004	5B	2A	E,Q	
SAN PATRICIO											
	REM/CA										
			EI DUPONT DE NEMOURS & CO	30018	HIGHWAY 361, GREGORY 78362	TCE, CARBON TET, AS, CHLOROFORM	1/1/1976	3B	5	EQV1	
			SAN PATRICIO COUNTY AIRPORT	T0006	INTERSECTION OF HWY 188 AND HWY 77, SINTON 78387	ARSENIC, PESTICIDES, HERBICIDES	7/28/1989	3B	4	EQV	
			VALERO ENERGY CORP (FMR COASTAL STATES CRUDE GATHERING CO)	83087	E WHITE POINT 2 MI NORTH OF CR 893 & 1074	BTEX, LNAPL, MTBE	7/16/1993	2B	5A	EQV3	
			VALERO ENERGY CORP (FMR COASTAL STATES CRUDE GATHERING CO)	83092	2.27 M SW OF CSCG MIDWAY TERMINAL	BTEX, LNAPL, MTBE, TPH	3/3/1996	2B	2,3,4	EQV3	
			VALERO PIPELINE (COASTAL STATES CRUDE GATHERING CO)	39989	HIGHWAY 1074 & CR 67, PORTLAND	BTEX, LNAPL, MTBE	10/23/1989	2A	5A	E	
	REM/SF										
			FALCON REFINERY	SUP111	1472 FM 2725, INGLESIDE	1,2-DICHLOROETHANE, BENZENE, XYLENE, TOLUENE, ETHYLBENZENE	2/25/2000	4B	2B	E, Q, V3	
	REM/VC										
			ANGLO IRON AND METAL COMPANY - MCALLEN	196	2 SOUTH 21ST STREET, MCALLEN	VOCS, METALS	3/7/1996	0B	5A	E	
			COASTLINE RESOURCES	2194	441 ALLEN BOULEVARD, ARANSAS PASS	TPH, SVOCS, METALS	7/8/2008	0B	2A	E	
			COMMERCIAL METALS COMPANY	222	4614 AGNES STREET, CORPUS CHRISTI	METALS	4/2/1996	0B	5A	E	
			FORMER LWR PROPERTY	2393	630 EAST RANSOM ROAD, ARANSAS PASS	VOCS, METALS, CHLORINATED SOLVENTS	3/31/2011	0B	2B	E	
			TAFT FACILITY - SAN PATRICIO	2419	103 DAVIS ROAD, TAFT	METALS, TPH	7/15/2011	0B	3	E	
	REM/PST										
			C B ONE STOP	113832	910 W WHEELER AVE, ARANSAS PASS	GASOLINE	12/9/1998	2	2A	E,Q	
			CIRCLE K 9203	116331	102 SUNSET RD, GREGORY	UNKNOWN	1/3/2005	2	2A	E,Q	
			FORMER GARRETT OIL CO	115530	269 S BAY ST, ARANSAS PASS	GASOLINE, DIESEL	9/20/2002	2	2A	E,Q	
			FORMER PARADISE LOUNGE FACILITY	106458	DEMORY LN & FM 1069, ARANSAS PASS	GASOLINE	4/22/1993	1B	1A	E,Q	
			HARVEYS BAR BQ	112654	100 N SAN PATRICIO ST, SINTON	GASOLINE, DIESEL	9/25/1997	5B	6	E,Q	
			JBS SHRIMP CO	116506	420 BIGELOW ST, ARANSAS PASS	DIESEL	6/7/2005	2	2A	E,Q	
			LORITA FORD	119135	1202 WILDCAT DR, PORTLAND	GASOLINE, DIESEL	5/23/2013	2	2A	E,Q	
			LUCKY STORE 100132	117394	2769 AVENUE B, INGLESIDE	UNKNOWN	9/4/2007	2	2A	E,Q	
			STRIPES 2146	118631	2589 STATE HIGHWAY 361, INGLESIDE	GASOLINE	9/6/2011	2	2A	E,Q	
			STRIPES 2149	119190	235 W CLEVELAND BLVD, ARANSAS PASS	GASOLINE	8/8/2013	2	6	E,Q	
			TEXAS STAR 170	117194	10537 N HIGHWAY 359, MATHIS	GASOLINE	4/5/2007	2	4	E,Q	
	WPD/MSW										
			SINTON LANDFILL (PRE-SUBTITLE D AND SUBTITLE D)	MSW00242A	APPROX 3 MI SW OF SINTON, NW CORNER OF INT FM 1945 AND COUNTY RD 39, SINTON	MW-6S, 12A, 12B, 15A: VOCS (1,2-DCB; 1,1-DCA; 1,1-DCE; CIS-1,2-DCE; TCE)	6/7/1991	2B	4,5	E,Q,V2	
SAN SABA											
	REM/PST										
			LARRYS GROCERY MARKET	97146	902 E WALLACE ST, SAN SABA	GASOLINE	11/6/1990	1B	1A	E,Q	
SCURRY											
	REM/PST										
			ABANDONED CHEVRON SERVICE STATION	112268	3501 COLLEGE AVE, SNYDER	UNKNOWN	4/25/1997	5B	2A	E,Q	
			CITY OF SNYDER	98621	3701 COLLEGE AVE, SNYDER	GASOLINE	4/15/1991	5B	2A	E,Q	
	WPD/MSW										
			CITY OF SNYDER LANDFILL (PRE-SUBTITLE D AND SUBTITLE D)	MSW01463B	3621 S FM 1673, SNYDER TX 79549 0539	MW-9R, MW-7: VOCS (CHLOROBENZENE; TETRACHLOROETHYLENE)	10/6/2011	2B	2B	E,Q,V2	
SHELBY											
	REM/CA										
			EXXONMOBIL OIL CENTER TERMINAL	31668	377 STATE HIGHWAY 87 S, CENTER 75935	MTBE, TPH	5/30/2008	0A	4, 5A	E, Q	
			JUNG OIL INC	T2237	4402 BLANCO RD, KIMBLE	TPH, BTEX	12/20/2007	1D	2A	E	
	REM/SF										
		*	TENAHA WOOD TREATING	SUP087	275 COUNTY ROAD 4382, TEHAHA, TEXAS	PENTACHLOROPHENOL	7/29/2014	5B	2A	E, Q, V3	Y
	REM/PST										
				118752	RR 2 BOX 834, CENTER	UNKNOWN	3/2/2012	5B	6	E,Q	
			GRIFFIN OIL CO	114372	200 MARTIN LUTHER KING DR, CENTER	GASOLINE, DIESEL, HYDR FLUID	3/12/1999	2	2A	E,Q	

TABLE 1
GROUNDWATER CONTAMINATION CASE DESCRIPTION BY COUNTY
TEXAS COMMISSION ON ENVIRONMENTAL QUALITY

COUNTY / DIVISION	NEW CASES	FILE NAME	FILE NUMBER	LOCATION	CONTAMINATION DESCRIPTION	DATE	ENFORCEMENT STATUS		DATA QUALITY	SECTION 5.236
SHERMAN										
REM/CA										
		ARCHER DANIELS MIDLAND ADM GRAIN AND FERTILIZER FACILITIES TEXHOMA	T1981	HIGHWAY 54 AND 6TH ST, TEXHOMA 73949	METALS, NITRATES	10/7/2008	0A	6	E, Q	
SMITH										
REM/CA										
		AMERICAN ECOLOGY ENVIRONMENTAL SERVICE	32123	13640 HIGHWAY 155 N, TYLER 75708	CHLOROBENZENE,1,1-DICHLOROETHENE,METHYLE	10/30/1990	3B	2.3.4.5	E.Q.V2	
		HOWE BAKER ENGINEERS (CB&I)	39420	3733 SHILOH ROAD, TYLER 75707	TCE	9/20/2011	2C	1A	E,Q	
		LA GLORIA OIL AND GAS CO	30872	1702 E COMMERCE ST, TYLER 75710	TPH	12/1/1985	3A. B	5	EQV23	
		MCWANE INC (TYLER PIPE)	30140	11721 US HIGHWAY 69 N, TYLER 75706	CHLORIDE, FLOURIDE, SODIUM SULFATE	5/19/1983	3A	4,5	E,Q,V2	
		STRIPING TECHNOLOGY INC	83107	10112 CR 489, TYLER 75706	VOCS	3/14/1997	2B	5	EQV2	
		UNION PACIFIC RAILROAD TYLER FACILITY	T2939	420 SOUTH OAKLAND AVENUE, TYLER 75702	VOLATILE AND SEMIVOLATILE ORGANICS, METALS	5/11/2011	0A	2A, 3	E, Q, V	
REM/DCRP										
		FITES CLEANERS	DC0134	120 TROUP RD, TYLER	CHLORINATED SOLVENTS	8/2/2000	5B	0		
REM/VC										
		CARRIER CORPORATION	2283	1700 EAST DUNCAN STREET, TYLER	METALS	9/9/2009	0B	3	E	
REM/VCIO										
		PALUXY SELF STORAGE	538	6435 PALUXY DRIVE, TYLER	MTBE	2/23/2006		1B	E	
		STEIN MART SHOPPING CENTER	901	2125 S BROADWAY AVENUE, TYLER	VOCS, CHLORINATED SOLVENTS	11/8/2013		6	E	
REM/PST										
		CHEVRON CORNER MARKET	103842	14773 STATE HIGHWAY 110 N, LINDALE	GASOLINE, DIESEL	8/12/1992	5B	4	E,Q	
		CITY OF TYLER MUNICIPAL COMPLEX	98812	410 W OAKWOOD ST, TYLER	GASOLINE, DIESEL, WASTE OIL	5/6/1991	2	2A	E,Q	
		CLOSED SHOP A MINIT STATION 117	100102	313 W MARTIN LUTHER KING JR BLVD, TYLER	GASOLINE, WASTE OIL	9/25/1991	2	6	E,Q	
		EAST LAKE GROCERY	114342	FM 346, BULLARD	GASOLINE	1/11/1999	5B	6	E,Q	
		EZ WAY FOOD MART FFP 242	93181	351 S GLENWOOD BLVD, TYLER	GASOLINE, KEROSENE	6/30/1989	5B	2A	E,Q	
	*	FFP NU WAY OIL	119422	1232 E 5TH ST, TYLER	GASOLINE	7/18/2014	1B	1A	E,Q	
		FIFTH AVENUE MART	119010	1106 E 5TH ST, TYLER	GASOLINE	12/19/2012	2	2A	E,Q	
		FOOD FAST 57	118664	11812 STATE HIGHWAY 64 W, TYLER	GASOLINE	10/5/2011	2	6	E,Q	
		FOOD FAST 58	112913	8604 STATE HIGHWAY 64 E, TYLER	GASOLINE	1/22/1998	5B	2A	E,Q	
		FOOD FAST 62	117236	13168 STATE HIGHWAY 64 E, TYLER	DIESEL	5/24/2007	2	2A	E,Q	
		FOOD FAST 62	111856	13168 STATE HIGHWAY 64 E, TYLER	GASOLINE, DIESEL	11/5/1996	5B	2A	E,Q	
		FORMER LINCOLN STREET SHAMROCK	95391	403 MARTIN LUTHER KING BLVD, TYLER	GASOLINE	5/7/1990	2	2A	E,Q	
		FORMER QUIX 442	116192	16242 HWY 271, TYLER	GASOLINE, DIESEL	10/22/2004	2	2A	E,Q	
		FRONT STREET SHAMROCK	113228	1608 E FRONT ST, TYLER	GASOLINE	6/5/1998	5B	2A	E,Q	
		JOHNSON GROCERY STORE	113325	15884 HWY 31 E, TYLER	GASOLINE	7/10/1998	5B	2A	E,Q	
		KENS TEXACO	114781	2425 S SOUTHEAST LOOP 323, TYLER	GASOLINE, DIESEL	10/15/1999	2	2A	E,Q	
		KIDD JONES LINDALE	116994	303 S MAIN ST, LINDALE	GASOLINE	10/3/2006	2	2A	E,Q	
		KIRBY SOUTH BROADWAY	112751	6500 S BROADWAY AVE, TYLER	GASOLINE	11/5/1997	2	2A	E,Q	
		KIRBY SOUTH LOOP	113232	1301 W SOUTHWEST LOOP 323, TYLER	GASOLINE	6/5/1998	5B	2A	E,Q	
		MULTI MART 7	114107	401 STATE HIGHWAY 110 N, WHITEHOUSE	GASOLINE, DIESEL	1/6/1999	5B	2A	E,Q	
		MULTI MART 8	114106	6393 PALUXY DR, TYLER	GASOLINE, DIESEL	1/6/1999	5B	2A	E,Q	
		N.U. WAY OIL GROCERY	115112	10129 STATE HIGHWAY 64 E, TYLER	GASOLINE	1/26/2001	2	2A	E,Q	
		STRINGER PROPERTY	116879	1600 E BOLDT AVE, TYLER	UNKNOWN	6/9/2006	1B	1A	E,Q	
		SUPER FOOD MART 2	114108	1212 E NORTHEAST LOOP 323, TYLER	GASOLINE, DIESEL	1/6/1999	5B	2A	E,Q	
		SUPER KID MART 2	116863	128 N NORTHWEST LOOP 323, TYLER	UNKNOWN	5/26/2006	5B	2A	E,Q	
		TOTAL STORE 4539	115901	3512 S MAIN ST, TYLER	UNKNOWN	3/16/2004	5B	4	E,Q	
STARR										
REM/CA										
		TXDOT MAINTENANCE RIO GRANDE CITY	F1456	3939 EAST HWY 83, RIO GRANDE CITY 78582	VOCS, SVOCS, METALS	7/2/2008	3B	5	E, Q	
REM/PST										
		EL PAISANO STOP	108762	1404 E GRANT ST, ROMA	GASOLINE	11/16/1994	5B	2A	E,Q	
		JM STATION	105652	4359 E US HIGHWAY 83, RIO GRANDE CITY	GASOLINE	1/14/1993	5B	2A	E,Q	
		RAMOS FOOD CENTER	117972	APPROXIMATELY 24 MILES WEST OF US HIGHWAY 281 ON FM 1017, SAN ISIDRO, TX, SAN ISIDRO	GASOLINE	2/10/2009	1B	1A	E,Q	
STERLING										
REM/PST										
		FINCHERS WHOLESALE FUEL KEYLOCK	109994	4TH & WASHINGTON, STERLING CITY	DIESEL	12/8/1995	5B	4	E,Q	

TABLE 1
GROUNDWATER CONTAMINATION CASE DESCRIPTION BY COUNTY
TEXAS COMMISSION ON ENVIRONMENTAL QUALITY

COUNTY	DIVISION	NEW CASES	FILE NAME	FILE NUMBER	LOCATION	CONTAMINATION DESCRIPTION	DATE	ENFORCEMENT STATUS		DATA QUALITY	SECTION 5.236
SWISHER											
	REM/CA										
			AIR COMP LLC	T2287	4202 OLD CHRISTOVAL RD, SAN ANGELO 76904	BENZENE, ETHYL BENZENE, LEAD, METHYL ISOBUTYL KETONE, ANTIMONY	10/2/2008	0B	2A	E	
	REM/SF										
			NORTH EAST 2ND STREET SITE	SUP163	37700 S US HIGHWAY 87, HAPPY	CARBON TETRACHLORIDE, CHLOROFORM, METHYLENE CHLORIDE, 1,2-DICHLOROETHANE	11/20/2006	5A	2A	E, Q, V3	
	REM/PST										
			TULIA 66	97453	225 N HIGHWAY 87, TULIA	GASOLINE	12/7/1990	5B	2A	E,Q	
			TULIA FUEL EAST 86	109954	HIGHWAY 86 E, TULIA	GASOLINE	12/21/1995	2	2A	E,Q	
	WSD										
		*	KRESS MUNICIPAL WATER SYSTEM	G2190002B	3 - HWY 87 / FM 145	CARBON TETRACHLORIDE, MTBE	10/20/2014		6E	E,Q,V,2	Y
TARRANT											
	ENF										
			LATE INC FORMER SPINKS INDUSTRIES	31910	160 EAST RERIN/CROWLEY ROAD	CHROMIUM, CADMIUM	2/28/1995	3C	0	E,Q,V3	
	REM/CA										
			ADVANCED GRAPHICS TECHNOLOGIES INC	30346	942 MINTERS CHAPEL RD, GRAPEVINE 76051	CHROMIUM	7/2/1991	3B	4,5	EQ	
			AIR FORCE PLANT 4	30584	1500 LOCKHEED BLVD, FORT WORTH 76108	ORGANICS, TCE, METALS	10/1/1982	5A	4,5A	E,Q	
			AMBER REFINERY INC	30980	2500 PREMIER ST, FORT WORTH 76101	BTEX, PB, VOCS, LNAPL	2/22/1987	4A	6	EQV	
			BELL HELICOPTER TEXTRON INC	30406	600 E HURST BLVD, HURST 76053	CHROMIUM, CHLORINATED SOLVENTS	6/8/1992	3A	4	E,Q	
			BUTLER ST PROP	T1802	2537 BUTLER ST, DALLAS 75235	ORGANICS	3/15/2005	0	6	E,Q	
			CHEMSCOPE CORP	65395	3200 E RANDOL MILL RD, ARLINGTON KOW	VOCS	11/22/1994	3B	2A,5	V2,E	
			CHEVRON PRODUCTS USA (FORT WORTH TERMINAL)	31862	2525 BRENNAN, FORT WORTH 76101	BTEX,TPH, MTBE, CHLORINATED VOCS, SVOCS, METALS	7/22/1993	2C	2A, 5A	E	
			CITY OF FORT WORTH, FORMER HOWELL INSTRUMENTS	T2350	3479 WEST VICKERY STREET, FORT WORTH	TCE	6/30/2009	0A	2A, 3	E,Q	
			DETREX	33533	322 INT. RD, ARLINGTON	PCE, TCE	12/10/2001	3A	2A	E	
			FORT WORTH NAVAL AIR STATION (CARSWELL AIR FORCE BASE)	65004	CARSWELL AFB, FORT WORTH 76127	TCE, ORGANICS	11/8/1991	3A	5	E,Q,V,2,3	
			HUNTINGTON-PACIFIC CERAMICS	38142	3600 CONWAY, FORT WORTH 76111	LEAD	3/3/1989	3A	5	EQV23	
		*	MORTEX PRODUCT DBA SUMMIT MFG FT W	81897	1200 MAXINE ST, FORT WORTH 76117	VOCS	4/30/2014	0	3	E, Q	
			MOTIVA ENTERPRISES LLC (FMR STAR ENTERPRISE INC)	34146	3200 N SYLVANIA AVE, FORT WORTH 76111	BTEX, PHENANTHRENE, MTBE	8/10/1993	2A	4,5A	E2	
			NORTH AMERICAN GALVANIZING CO (FMR BOYLES GALVANIZING)	30016	625 W HURST BLVD, HURST 76053	METALS, CHLORIDES	11/15/1983	3B	6	E	
			PHILLIPS PIPE LINE CO. ARLINGTON BULK TERMINAL	31812	12401 CALLOWAY CEMETERY RD, EULESS	MTBE, BTEX	1/30/2001	OA	3,5B	E.V2	
		*	REALTY ALLIANCE	52202	6601 CRANE RD, NORTH RICHLAND HILLS 76182	TPH	1/17/2014	0	2	E, Q	
			RESOURCE ENVIRONMENTAL (HEARNE TERMINALS)	T2288	RR 1, HEARNE 77859	GASOLINE CONSTITUENTS	7/14/2008	0A	3,4	E,Q	
			TEXAS GALVANIZING INC	34659	645 W HURST BLVD, HURST 76053	SOLVENTS, CHROMIUM, ZINC	10/19/1989	2A	2A	E	
			TOWN & COUNTRY CLEANERS (BLUE RIBBON CLEANERS)	55112	302 MARTHA ST, EULESS 76040	CIS 1,2 DCE, PCE, TCE	8/21/2000	1B	1B	EQ	
			TX ARMY NATIONAL GUARD, SHOREVIEW PROPERTY	65403	8101 SHOREVIEW DR, FORT WORTH 76108 9777	ARSENIC, LEAD	1/22/2010	2B	2A,4	E,Q	
			UNION PACIFIC RAILROAD CO (FMR JAYS SALVAGE PROPERTY)	T1580	200 NW 4TH ST, FORT WORTH 76106	C-1,2 DCE, TCE, VINYL CHLORIDE, 1,1 DCE, ANTIMONY,ARSENIC, LEAD	8/16/1999	0	4	EQ	
	REM/DCRP										
		*	BLACKMON CLEANERS	DC0247	1918 BAIDR FARM RD, ARLINGTON, TX	CHLORINATED SOLVENTS	3/19/2014	5B	2A	E	
			BOSS CLEANERS	DC0039	4001 W. GREEN OAKS BLVD, ARLINGTON	CHLORINATED SOLVENTS	3/11/1999	5B	2A	E	
			CENTRE CLEANERS	DC0225	4002 WHITE SETTLEMENT RD, FORT WORTH, TX	CHLORINATED SOLVENTS	7/31/2013	5B	2A	E	
			COMET CLEANERS	DC0007	4300 MATLOCK, ARLINGTON	CHLORINATED SOLVENTS	12/8/1999	5B	4	E	
			COMET CLEANERS MID CITIES	DC0068	6723 MID CITIES BLVD, NORTH RICHLAND HILLS	CHLORINATED SOLVENTS	3/8/2001	5B	0		
			COMET FOSSIL CREEK	DC0169	3300 WESTERN CENTER BLVD	CHLORINATED SOLVENTS	11/8/2008	5B	0		
			COUSINS CLEANERS	DC0133	4100 W. VICKERY BLVD	CHLORINATED SOLVENTS	9/17/2007	5B	2A	E	
			COWBOY CLEANERS	DC0205	1120 EAST BERRY STREET	CHLORINATED SOLVENTS	4/9/2010	5B	4	E	
			FMR COLLINS STREET CLEANERS	DC0036	2131 NORTH COLLINS, ARLINGTON	CHLORINATED SOLVENTS	8/23/2005	5B	0		
			FORMER A CLEANERS	DC0142	100 NORTH PARK BLVD	CHLORINATED SOLVENTS	5/23/1997	5B	0		
			FORMER SELECT CLEANERS	DC0241	1060 N MAIN ST STE 105, EULESS, TX 76039	CHLORINATED SOLVENTS	7/31/2013	5B	2A	E	
			FORMER TOWER CLEANERS	DC0161	263 WEST BEDFORD EULESS ROAD	CHLORINATED SOLVENTS	8/7/2008	5B	0		
			HOLY CLEANERS	DC0230	420 GRAPEVINE HWY STE 114, HURST, TX	CHLORINATED SOLVENTS	6/28/2013	5B	0		
			MIDCITY CLEANERS	DC0226	2816 CENTRAL DR, BEDFORD	CHLORINATED SOLVENTS	9/28/2011	5B	2A	E	

TABLE 1
GROUNDWATER CONTAMINATION CASE DESCRIPTION BY COUNTY
TEXAS COMMISSION ON ENVIRONMENTAL QUALITY

COUNTY / DIVISION	NEW CASES	FILE NAME	FILE NUMBER	LOCATION	CONTAMINATION DESCRIPTION	DATE	ENFORCEMENT STATUS		DATA QUALITY	SECTION 5.236
TARRANT										
REM/DCRP										
		PARK CLEANERS	DC0096	1700 WEST PARK ROW SUITE 120, ARLINGTON	CHLORINATED SOLVENTS	4/20/2006	5B	2A	E	
		PARKWAY CENTRAL SHOPPING	DC0033	839 LAMAR BLVD, ARLINGTON	CHLORINATED SOLVENTS	10/1/2003	5B	0		
		QUALITY DRY CLEANERS	DC0099	4610 WESTERN BLVD., SUITE 102, HALTOM CITY, TEXAS	CHLORINATED SOLVENTS	10/1/2005	5B	0		
	*	REINO CLEANERS	DC0249	1810 BAIRD FARM RD, ARLINGTON, TX	CHLORINATED SOLVENTS	5/21/2014	5B	2A	E	
		THIRTY OAKS SHOPPING CENTER	DC0092	5656 MEADOWBROOK DRIVE, FORT WORTH, TEXAS76112	CHLORINATED SOLVENTS	12/14/2007	5B	3	E	
		TOWN & COUNTRY	DC0029	630 SOUTH MAIN STREET, GRAPEVINE	CHLORINATED SOLVENTS	6/1/2005	5B	0		
		VAL-U CLEANERS	DC0030	1112 N. FIELDER ROAD, ARLINGTON	CHLORINATED SOLVENTS	11/22/1999	5B	5	E	
		VILLAGE CUSTOM CLEANERS	DC0185	5205 DAVIS BLVD SUITE J	CHLORINATED SOLVENTS	2/1/1997	5B	2A	E	
		VILLAGE CUSTOM CLEANERS	DC0032	4409 COLLEYVILLE BLVD, COLLEYVILLE	CHLORINATED SOLVENTS	7/18/2005	5B	2A	E	
		WJ INVESTORS PROPERTY	DC0221	5237 DAVIS BLVD , NORTH RICHLAND HILLS, TX	CHLORINATED SOLVENTS	2/10/2011	5B	0		
REM/SF										
		AIR FORCE PLANT 4 - GENERAL DY	SUP094	1 LOCKHEED BLVD, FORT WORTH	TCE, PCE, VINYL CHLORIDE, 1,2-DICHLOROETHENE (CIS & TRANS)	11/1/1983	4B	5	E, Q, V3	
		SANDY BEACH ROAD GROUND WATER	SUP143	GENERAL AREA OF 1713 PELICAN OVAL. THE PLUME IS CENTERED ALONG SANDY BEACH RD AT THE INTERSECTION OF ALLISON AVE, PELICAN BAY	TCE, CIS 1,2-DCE	3/17/2004	5A	4	E,Q,V3	
REM/VC										
		1174 NORTH GREAT SOUTHWEST PARKWAY	1491	1174 NORTH GREAT SOUTHWEST PARKWAY, GRAND PRAIRIE	VOCS, METALS, TPH, PCBS	7/23/2002	0B	5A	E	
	*	1301 NORTH COLLINS	2712	1301 COLLINS STREET, ARLINGTON	BTEX, 1,2-DICHLOROETHANE, TPH	12/8/2014	0B	1A	E	
	*	210 EAST 9TH STREET PROPERTY	2687	210 EAST 9TH STREET, FORT WORTH	ARSENIC	7/31/2014	0B	1A	E	
		2400 WEST FREEWAY AND 2000 NORTH FOREST PARK	273	2400 WEST FREEWAY/2000 NORTH FOREST PARK, FORT WORTH	SOLVENTS	6/13/1996	0B	5A	E	
		2721 WHITE SETTLEMENT PROPERTY	2631	2721 WHITE SETTLEMENT ROAD, FORT WORTH	CHLORINATED SOLVENTS	12/4/2013	0B	6	E	
		AMBER-WEST RAIL SPUR SITE - PART II	2533	NORTH SIDE OF 28TH STREET & WEST SIDE OF UPRR, FORT WORTH	VOCS, TPH		0B	6	E	
		ANADITE MANUFACTURING FACILITY	823	711 WEST HURST BOULEVARD, HURST	VOCS, TPH	8/24/1998	0B	5D	E	
	*	ARLINGTON BLOCK LOT R1 AND LOT R3	2671	912 - 934 NORTH COLLINS, ARLINGTON	CHLORINATED SOLVENTS	5/5/2014	0B	1B	E	
		ARLINGTON ORTHOPEDIC ASSOCIATES, PA	2449	800 ORTHOPEDIC WAY, 813 & 815 SECRETARY DRIVE, ARLINGTON	VOCS	11/21/2011	0B	3	E	
		AVENUE J BUILDING (PINNACLE BRANDS)	486	924 AVENUE J EAST, GRAND PRAIRIE	VOCS, TPH	3/11/1997	0B	5A	E	
		BELL HELICOPTER TEXTRON INC., PLANT 5	18	1700 NORTH HIGHWAY 360, GRAND PRAIRIE	VOCS, SVOCS, TPH	11/1/1996	0B	5A	E	
		BERRYMAN PRODUCTS, INC.	1417	3800 EAST RANDOL MILL ROAD, ARLINGTON	VOCS, METALS	12/7/2001	0B	5A	E	
		CHESAPEAKE LAND DEVELOPMENT COMPANY LLC	2487	1600 EAST NORTHSIDE DRIVE, FORT WORTH	SVOCS, METALS	4/26/2012	0B	2A	E	
		CIMARRON PLAZA SHOPPING CENTER	702	1220 AIRPORT FREEWAY, BEDFORD	BTEX, CHLORINATED SOLVENTS	2/13/1998	0B	5A	E	
		COLLINS CORNER SHOPPING CENTER	1346	2442 COLLINS STREET, ARLINGTON	VOCS	4/18/2001	0B	5A	E	
	*	CVS PHARMACY NO 10489	2666	8601 BOAT CLUB ROAD, FORT WORTH	VINYL CHLORIDE	4/16/2014	0B	2A	E	Y
		EXPLORER PIPELINE-ARLINGTON SITE	2275	1000-1200 BLOCK WEST RD TO SIX FLAGS, ARLINGTON	CHLORINATED SOLVENTS	8/5/2009	0B	3	E	
		FINA OIL AND CHEMICAL - GRAPEVINE	771	2401 HIGHWAY 26 WEST, GRAPEVINE	CHLORINATED SOLVENTS	5/22/1998	0B	5A	E	
		FIVE STAR CUSTOM FOODS	2086	3709 EAST 1ST STREET, FORT WORTH	METALS	8/1/2007	0B	6	E	
		FORMER ATMOS ENERGY BUILDING	2569	106 STADIUM DRIVE, ARLINGTON	VOCS, SVOCS, METALS, TPH	2/11/2013	0B	3	E	
		FORMER CHEVRON 106161	2397	3017 WEST 7TH STREET, FORT WORTH	VOCS	4/20/2011	0B	2A	E	
		FORMER HOWELL INDUSTRIES	2305	3479 WEST VICKERY, FORT WORTH	VOCS, SVOCS, TPH AND METALS	3/29/2010	0B	2B	E	
		FORMER PANTHER CHEMICAL	2611	600 NORTH BEACH STREET, FORT WORTH	VOCS, SVOCS, METALS, CHLORINATED SOLVENTS	9/26/2013	0B	3	E	Y
		FORT WORTH CAN PLANT - MILLER BREWING	260	6600 WILL ROGERS BOULEVARD, FORT WORTH	CHLORINATED SOLVENTS	9/21/2000	0B	5D	E	
		GE SEALANTS AND ADHESIVES	1376	10950 SOUTH PIPELINE ROAD, EULESS	CHLORINATED SOLVENTS	8/22/2001	0B	4	E	
		LA TEX SALVAGE	2155	505 N HOUSTON STREET, FORT WORTH	VOCS, METALS, TPH, PCBS	3/21/2008	0B	2B	E	
		MCKINLEY IRONWORKS PARCELS 77, 78, 106, 109, 110 & 119	2474	901 NORTH THROCKMORTON STREET, FORT WORTH	SVOCS, TPH, OTHER	2/3/2012	0B	3	E	
		MIDTOWN	1920	2222 WEST ROSEDALE STREET, FORT WORTH	METALS	8/22/2006	0B	5D	E	
		MMM GROUP LLC TRWD PARCEL 111,165 &170 SITE66	2472	505 NW 5TH STREET, FORT WORTH	VOCS, TPH	2/3/2012	0B	3	E	
		NEW STYROCHEM U.S., LTD.	1817	400 MINTON ROAD, SAGINAW	VOCS, METALS, TPH, PCBS	10/20/2005	0B	2B	E	
		NORTH MAIN WEST TRACT	2250	102 NW 4TH STREET, FORT WORTH	METALS, CHLORINATED SOLVENTS, TPH	2/18/2009	0B	6	E	
		PARK AVENUE CLEANERS	1880	1030 WEST ARKANSAS LANE, SUITE 214, ARLINGTON	VOCS, METALS, CHLORINATED SOLVENTS, TPH	12/17/2005	0B	5A	E	

TABLE 1
GROUNDWATER CONTAMINATION CASE DESCRIPTION BY COUNTY
TEXAS COMMISSION ON ENVIRONMENTAL QUALITY

COUNTY / DIVISION	NEW CASES	FILE NAME	FILE NUMBER	LOCATION	CONTAMINATION DESCRIPTION	DATE	ENFORCEMENT STATUS		DATA QUALITY	SECTION 5.236
TARRANT										
REM/VC										
		PEP BOYS #720	1827	4621 EAST LANCASTER AVENUE, FORT WORTH	VOCS, TPH	6/23/2005	0B	2A	E	
		PROPOSED QUIKTRIP 878	2355	SW CORNER OF LOOP 820 & RUFE SNOW DRIVE, NORTH RICHLAND HILLS	VOCS	10/29/2010	0B	4	E	
		PROPOSED QUIKTRIP STORE NO. 885	2514	1109 HEMPHILL STREET, FORT WORTH	VOCS, SVOCS, METALS, CHLORINATED SOLVENTS, TPH		0B	4	E	
		RIDGLEA PLAZA SHOPPING CENTER	1532	6353 CAMP BOWIE BOULEVARD, FORT WORTH	VOCS, SVOCS, METALS, TPH, PCBS	11/4/2002	0B	5A	E	
		RIVERSIDE WASTEWATER TREATMENT PLANT	1462	GATEWAY PARK @ IH-30, FORT WORTH	VOCS, CHLORINATED SOLVENTS	5/1/2002	0B	4	E	
	*	STORAGE L AND I	2698	1830 EAST DIVISION STREET, ARLINGTON	PCE, TCE	10/21/2014	0B	1A	E	
		TEXAS REFINERY CORPORATION	2302	841 NORTH HOUSTON STREET, FORT WORTH	SVOCS/METALS	1/26/2010	0B	3	E	
		TPI PETROLEUM INC.	1394	3520 MAIN STREET, EULESS	VOCS, SVOCS, SOLVENTS, TPH	10/8/2001	0B	4	E	
		UNION PACIFIC RAILROAD SPUR	2301	BETWEEN NORTHSIDE DRIVE & 5TH STREET, FORT WORTH	METALS	1/8/2010	0B	3	E	
		VALEO CLIMATE CONTROL	1613	1102 WEST NORTH CARRIER PARKWAY, GRAND PRAIRIE	CHLORINATED SOLVENTS	7/21/2003	0B	4	E	
		VAN WATERS & ROGERS - GRAND PRAIRIE	419	1102 AVENUE R, GRAND PRAIRIE	METALS, PETROLEUM HYDROCARBONS	1/30/1997	0B	5A	E	
		WOODLANDS WEST SHOPPING CENTER	1352	2725 PARK ROW, 1132 BOWEN, 1112 BOWEN, ARLINGTON	CHLORINATED SOLVENTS	5/30/2001	0B	5A	E	
REM/VCIO										
		2532 CULLEN STREET PROPERTY	905	2532 CULLEN STREET, FORT WORTH	VOCS, METALS, TPH	12/2/2013		6	E	
	*	300 BLUE MOUND RD	945	300 BLUE MOUND ROAD, SAGINAW	CHLORINATED SOLVENTS	12/16/2014		1B	E	
		300 BLUE MOUND ROAD	906	300 S BLUE MOUND ROAD, SAGINAW	CHLORINATED SOLVENTS	12/2/2013		6	E	
		5005 COLLEYVILLE BOULEVARD LTD.	734	5005 COLLEYVILLE BOULEVARD, COLLEYVILLE	VOCS	11/30/2009		1B	E	
	*	701 GREENVIEW DRIVE	934	701 GREENVIEW DRIVE, GRAND PRAIRIE	VOCS	9/15/2014		1B	E	
		AMMERAAL BELTECH	578	1014 SANTERRE, GRAND PRAIRIE	CHLORINATED SOLVENTS	9/21/2006		0	E	
		ARLINGTON ORTHOPEDIC ASSOCIATES HOSPITAL	651	800 ORTHOPEDIC WAY, 811, 815 SECRETARY, ARLINGTON	VOCS, TPH	11/5/2007		1B	E	
		AUTO IMPROVEMENTS	279	1018 WEST NORTHWEST HIGHWAY, GRAPEVINE	VOCS, CHLORINATED SOLVENTS, TPH	12/3/2001		1B	E	
		BELLINGER DEVELOPMENT	634	2702 AVENUE K, GRAND PRAIRIE	VOCS, CHLORINATED SOLVENTS	8/6/2007		0	E	
		COMMERICAL PROPERTY	738	721 RL THORNTON FREEWAY, DALLAS	VOCS, TPH	2/19/2010		1B	E	
		COWBOYS & ANGELS LEARNING CENTER	853	113 LORINE STREET, HOUSTON	VOCS, CHLORINATED SOLVENTS, TPH	1/3/2013		1B	E	
		DEL NORTE TECHNOLOGY	378	1100 PAMELA DRIVE, EULESS	CHLORINATED SOLVENTS	8/13/2003		0	E	
		EAGLE TX I SPE LLC	872	NEC OF SH 183 AND NORTH ECTOR DRIVE, EULESS	VOCS, SVOCS, TPH	5/28/2013		6	E	
		EAST DIVISION FORMER CAR DEALERSHIP	235	1801 EAST DIVISION STREET, ARLINGTON	VOCS	4/5/2001		0	E	
		FORMER HI-WAY EQUIPMENT	887	2019 AIRPORT FREEWAY, EULESS	CHLORINATED SOLVENTS	8/13/2013		1B	E	
		FORMER JOHN ROBERTS BMW	735	2536 FOREST LANE, DALLAS	VOCS, CHLORINATED SOLVENTS	11/16/2009		1B	E	
		FORMER NATIONAL SEMI CONDUCTOR FACILITY	903	851, 931, 933, 1031, 111 W BARDIN RD & 1150 W IH-20, ARLINGTON	VOCS	11/20/2013		1B	E	
		KELLOGG BROWN & ROOT FACILITY	320	3120 SOUTH PRECINCT LINE ROAD, HURST	VOCS, METALS, CHLORINATED SOLVENTS	9/17/2002		0	E	
	*	NORTHFIELD DISTRIBUTION CENTER TRACTS I & II	915	612 E DALLAS ROAD, GRAPEVINE	VOCS, HEAVY METALS, CHLORINATED SOLVENTS	3/14/2014		1B	E	
		PROLOGIS IV LLC	869	1097/1121/1125 AVE R, 2005/2009 N GREAT SW PKWY, GRAND PRAIRIE	CHLORINATED SOLVENTS	4/30/2013		0	E	
		PROLOGIS TRUST AND PROLOGIS LTD PARTNERSHIP	862	1111 & 1123-1139 W. NORTH CARRIER PKWY, 1097 AVE R, 1121/1125 AVE R, 2005/2009 N GREAT SOUTHWEST PKWY, GRAND PRAIRIE	CHLORINATED SOLVENTS	2/6/2013		0	E	
		PROSOURCE INDUSTRIES, INC.	289	1700 111TH STREET, GRAND PRAIRIE	CHLORINATED SOLVENTS	2/27/2002		0	E	
		RAILHEAD WAREHOUSE	389	SOUTH OF MEACHAM ROAD, FORT WORTH	VOCS, CHLORINATED SOLVENTS, TPH	9/22/2003		0	E	
		REAGOR SITE	556	7800 WOODED ACRES TRAIL, MANSFIELD	METALS	5/16/2006		1B	E	
		ROYAL TERRACE APARTMENTS	893	306 MARTHA STREET, EULESS	CHLORINATED SOLVENTS	9/19/2013		1B	E	
		SANTERRE, LLC	666	1001 SANTERRE DRIVE, GRAND PRAIRIE	CHLORINATED SOLVENTS	1/31/2008		1B	E	
		WHATABURGER NO. 16-129	871	2155 AIRPORT FREEWAY, EULESS	VOCS	5/24/2013		6	E	
REM/PST										
		7 ELEVEN 17858	116117	1325 E JEFFERSON ST, GRAND PRAIRIE	UNKNOWN	9/21/2004	2	2A	E,Q	
		7 ELEVEN 26342	118951	101 E GLADE RD, EULESS	GASOLINE	10/17/2012	2	2A	E,Q	
		7 ELEVEN 26381	118369	5700 SAM CALLOWAY RD, FORT WORTH	GASOLINE	7/20/2010	2	2A	E,Q	
		7 ELEVEN STORE 17752	119178	700 N RIVERSIDE DR, FORT WORTH	GASOLINE	7/22/2013	2	2A	E,Q	
		7 ELEVEN STORE 24593	119153	3930 W PIONEER PKWY, ARLINGTON	GASOLINE	6/24/2013	2	2A	E,Q	

TABLE 1
GROUNDWATER CONTAMINATION CASE DESCRIPTION BY COUNTY
TEXAS COMMISSION ON ENVIRONMENTAL QUALITY

COUNTY DIVISION	NEW CASES	FILE NAME	FILE NUMBER	LOCATION	CONTAMINATION DESCRIPTION	DATE	ENFORCEMENT STATUS		DATA QUALITY	SECTION 5.236
TARRANT										
REM/PST										
		7 ELEVEN STORE 26560	119186	2500 FOREST PARK BLVD, FORT WORTH	UNKNOWN	7/23/2013	1B	6	E,Q	
	*	7-ELEVEN 36324	119322	6116 LAKE WORTH BLVD, LAKE WORTH	GASOLINE	3/20/2014	2	2A	E,Q	
		A R CITGO	117999	14134 HIGHWAY 377 S, BENBROOK	GASOLINE, DIESEL	4/16/2009	1B	1A	E,Q	
		AMERICAN FOOD STORE	119285	4801 MILLER AVE, FORT WORTH	GASOLINE	12/17/2013	2	6	E,Q	
		ARLINGTON TEXACO	119104	800 W PIONEER PKWY, ARLINGTON	DIESEL	4/24/2013	1B	1A	E,Q	
		AVBD AUTOMOTIVE	117193	2423 W DIVISION ST, ARLINGTON	HYDR FLUID	4/4/2007	1B	1A	E,Q	
		AZLE MULTIPLE SITES	91442	SH 199 STEWART RD, AZLE	GASOLINE	8/31/1987	5B	2A	E,Q	
		BETTY WILLIAMSON PROPERTY	117011	1049 SOUTHEAST PKWY, AZLE	GASOLINE	10/23/2006	2	6	E,Q	
		BLUE MOON CAFE	118933	9120 BOAT CLUB RD, FORT WORTH	GASOLINE	9/21/2012	2	6	E,Q	
		BOWEN FOOD GAS	119076	2417 W PLEASANT RIDGE RD, ARLINGTON	GASOLINE, DIESEL	3/22/2013	5B	6	E,Q	
		BRENNAN SERVICE CENTER	95012	2500 BRENNAN AVE, FORT WORTH	GASOLINE, DIESEL	3/26/1990	2	2A	E,Q	
		CARTERS COUNTRY STORE	117865	14520 FM 730 N, AZLE	GASOLINE	10/3/2008	2	2A	E,Q	
		CHELA SHELL	119094	3601 NW LOOP 820, FORT WORTH	GASOLINE, DIESEL	4/15/2013	2	6	E,Q	
		CL BURRELL	110711	224 S SAGINAW BLVD, SAGINAW	UNKNOWN	3/29/1996	2	2A	E,Q	
		DAIRY MART 7	118938	5529 JAMES AVE, FORT WORTH	GASOLINE	9/27/2012	2	2A	E,Q	
		DIAMOND CONVENIENCE STORE	119229	540 KELLER PKWY, KELLER	UNKNOWN	10/11/2013	2	6	E,Q	
		FORMER COCONUT GROVE BEER BARN	103861	2117 W DIVISION ST, ARLINGTON	GASOLINE	8/31/1992	5B	6	E,Q	
		FORMER DIVISION FINA	116623	633 W DIVISION ST, ARLINGTON	GASOLINE	9/19/2005	2	2A	E,Q	
		FORMER HIGHWAY FOOD MART FFP 829	118209	7505 MANSFIELD HWY, KENNEDALE	GASOLINE	12/21/2009	2	2A	E,Q	
		FORMER MR DISCOUNT CITGO	119265	2401 S COOPER ST, ARLINGTON	GASOLINE	11/26/2013	2	2A	E,Q	
		FORMER TRIPLE SEVEN FOOD STORES	118506	6201 DAVIS BLVD, NORTH RICHLAND HILLS	GASOLINE	3/3/2011	2	2A	E,Q	
		FORMER WESTERN CABINET	115790	508 109TH ST, ARLINGTON	UNKNOWN	9/8/2003	1B	1A	E,Q	
		FORT WORTH CONVENTION CTR	117583	1111 HOUSTON ST, FORT WORTH	GASOLINE	2/11/2008	2	2A	E,Q	
		HARBISON FISCHER CROWLEY	118507	901 N CROWLEY RD, CROWLEY	GASOLINE, KEROSENE	3/3/2011	2	2A	E,Q	
		HEB ISD TRANSPORTATION	119004	1849 CENTRAL DR, BEDFORD	GASOLINE, DIESEL	12/14/2012	2	2A	E,Q	
		HICKS COUNTRY STORE	117075	585 RANDOL MILL AVE, SOUTHLAKE	GASOLINE	1/5/2007	2	6	E,Q	
		JJS FAST STOP 273	118405	781 W BEDFORD EULESS RD, HURST	GASOLINE	9/22/2010	2	6	E,Q	
		JONES TEXACO	97616	1106 W NORTHWEST HWY, GRAPEVINE	UNKNOWN	1/3/1991	5B	2A	E,Q	
		KOLD SPOT 4	118354	7305 RENDON BLOODWORTH RD, MANSFIELD	GASOLINE	7/7/2010	2	2A	E,Q	
		KWIK STOP	93559	2025 S CHERRY LN, WHITE SETTLEMENT	GASOLINE	9/11/1989	5B	2A	E,Q	
		KWIK STOP CONOCO	119022	5530 JAMES AVE, FORT WORTH	DIESEL	1/9/2013	2	6	E,Q	
		M N FOOD MART	116327	5201 MANSFIELD HWY, FOREST HILL	GASOLINE	12/30/2004	2	2A	E,Q	
	*	MINYARD FUEL CENTER 4211	119458	3487 ALTAMESA BLVD, FORT WORTH	GASOLINE	9/4/2014	2	6	E,Q	
		MONTICELLO TEXACO	117241	3100 CAMP BOWIE BLVD, FORT WORTH	GASOLINE	6/4/2007	1B	1A	E,Q	
	*	NIKUS LUCKY LADY	119302	6728 DAVIS BLVD, NORTH RICHLAND HILLS	GASOLINE	1/29/2014	1B	1A	E,Q	
		ON THE WAY	119058	5101 AIRPORT FWY, HALTOM CITY	UNKNOWN	2/26/2013	2	6	E,Q	
		PRIDE OF TEXAS FINA	99919	2505 W PIONEER PKWY, PANTEGO	GASOLINE	9/11/1991	5B	2A	E,Q	
		QUIK SAK 14	113134	1101 SOUTHEAST PKWY, AZLE	GASOLINE	4/30/1998	5B	2A	E,Q	
		QUIKTRIP 879	118163	6249 LAKE WORTH BLVD, LAKE WORTH	GASOLINE	10/15/2009	2	6	E,Q	
		RACEWAY 711/314	117432	1005 N BEACH ST, FORT WORTH	GASOLINE	10/5/2007	2	2A	E,Q	
		ROSEDALE TEXACO	118273	6101 E ROSEDALE ST, FORT WORTH	GASOLINE	3/30/2010	1B	1A	E,Q	
		SCOTTS LANDING MARINA	118955	2500 PARK ROAD ONE, GRAPEVINE	GASOLINE	10/25/2012	2	2A	E,Q	
		SPEEDY BEE	111761	12201 RENDON RD, BURLESON	GASOLINE, DIESEL	10/10/1996	5B	2A	E,Q	
		STOP N GET ONE	118755	6940 BAKER BLVD, RICHLAND HILLS	GASOLINE	3/9/2012	2	2A	E,Q	
		THE STOCKYARDS TRACT 1	117876	401 EXCHANGE BLVD, FORT WORTH	GASOLINE	10/6/2008	1B	1A	E,Q	
		VACANT LAND FORMER CLOSED STA	112680	5112 COLLEYVILLE BLVD, COLLEYVILLE	UNKNOWN	10/1/1997	2	2A	E,Q	
		WORTH OIL 9724	114626	500 N LAS VEGAS TRL, WHITE SETTLEMENT	GASOLINE	6/3/1999	2	2A	E,Q	
	*	XPRESS MART	119309	652 W RANDOL MILL RD, ARLINGTON	GASOLINE	2/12/2014	2	2A	E,Q	
WPD/MSW										
		CITY OF ARLINGTON LANDFILL (PRE-SUBTITLE D AND SUBTITLE D)	MSW00358B	APPROXIMATELY 2.5 MILES N OF DFW TURNPIKE W FM 157 AND SW INTERSECTION WITH CRIP RAILROAD	MW-3: VOCS (CIS-1,2-DICHLOROETHYLENE; 1,1-DICHLOROETHANE)	12/31/2004	2A	2B	E,Q,V2	
		LAIDLAW FORT WORTH LANDFILL (PRE-SUBTITLE D ONLY)	MSW00464A	300 FEET S STATE HIGHWAY 12 1.4 MILE N OF ELLIOTT REEDER ROAD IN FORT WORTH HALTOM CITY	MW-8, 9, 103, 105: VOCS (CHLOROBENZENE; 1,1-DICHLOROETHANE; METHYL ETHYL KETONE; 1,2-DICHLOROBENZENE; 1,4-DICHLOROBENZENE)	12/31/2005	2B	2B	E,Q,V2	
		MILL CREEK LANDFILL (PRE-SUBTITLE D AND SUBTITLE D)	MSW00208A	SOUTH OF FM 1886 & SILVER CREEK RD, 3.5 MI W SH 199	MW-3C, 4C, 13A, 15A: VOCS (1,4-DCB; CHLOROBENZENE; CIS-1,2-DCE); MW-3C, 4C: METALS (ARSENIC)	5/20/1999	2B	4,5	E,Q,V2	
TAYLOR										
REM/CA										
		CHEVRON PIPELINE	T2413	MILE POST 86.82, NEAR LUFKIN	HYRDROCARBONS	11/30/2010	0B	2A	E, Q	
		DYESS AIR FORCE BASE	64003	710 3RD ST, ABILENE 79607	ORGANICS	2/11/1988	3A	5A, 5C	EQV23	

TABLE 1
GROUNDWATER CONTAMINATION CASE DESCRIPTION BY COUNTY
TEXAS COMMISSION ON ENVIRONMENTAL QUALITY

COUNTY	DIVISION	NEW CASES	FILE NAME	FILE NUMBER	LOCATION	CONTAMINATION DESCRIPTION	DATE	ENFORCEMENT STATUS		DATA QUALITY	SECTION 5.236
TAYLOR											
	REM/DCRP										
			FORMER KC CLEANERS	DC0017	254 SOUTH PIONEER DRIVE, ABILENE	CHLORINATED SOLVENTS	10/17/2000	5B	6C	E	
	REM/VCIO										
			KC CLEANERS	543	259 SOUTH PIONEER DRIVE, ABILENE	VOCS, CHLORINATED SOLVENTS	3/22/2006		1B	E	
	REM/PST										
			ALLSUPS 326	118751	2550 S CLACK ST, ABILENE	GASOLINE	2/29/2012	2	2A	E,Q	
			ALLSUPS CONVENIENCE STORE 301	103338	2702 AMBLER AVE, ABILENE	GASOLINE	1/25/1993	5B	2A	E,Q	
			BERRYS DISCOUNT WAREHOUSE	116247	1901 N TREADAWAY, ABILENE	GASOLINE	11/5/2004	2	2A	E,Q	
			FLYING J TRAVEL CENTER 738	119129	101 N FM 707, TYE	GASOLINE, DIESEL	5/20/2013	2	2A	E,Q	
			FORMER AFFILIATED FOOD STORES	118702	4109 VINE ST, ABILENE	GASOLINE	12/14/2011	2	2A	E,Q	
			FORMER BANK BUILDING	118567	542 OAK ST, ABILENE	GASOLINE	5/13/2011	2	2A	E,Q	
			FORMER TEXACO GAS N GO 1	115303	4201 BUFFALO GAP RD, ABILENE	GASOLINE	12/17/2001	5B	2A	E,Q	
			PROPOSED DOLLAR GENERAL	119219	2019 AMBLER AVE, ABILENE	UNKNOWN	9/25/2013	1B	1A	E,Q	
		*	SAMS CLUB 8226	119316	5301 S 1ST ST, ABILENE	GASOLINE	2/28/2014	2	6	E,Q	
			SKINNYS 18	111073	4801 S 14TH ST, ABILENE	GASOLINE	6/4/1996	5B	2A	E,Q	
TERRY											
	REM/PST										
			BROWNFIELD POWER LIGHT PLANT	92823	121 N 7TH ST, BROWNFIELD	DIESEL	4/17/1989	5B	4	E,Q	
			COLLIER SERVICE STATION	96580	501 S 1ST ST, BROWNFIELD	GASOLINE, DIESEL	8/28/1990	5B	4	E,Q	
			FORMER WILLS PLACE	94599	101 S 1ST ST, BROWNFIELD	GASOLINE	2/12/1990	5B	4	E,Q	
			LAKEVIEW GROCERY	114824	CR B & FM 211, MEADOW	UNKNOWN	12/3/1999	5B	4	E,Q	
			ORLANDOS TEXACO	109518	322 1ST ST, BROWNFIELD, TX 79316, BROWNFIELD	WASTE OIL, GASOLINE	6/6/1995	5B	6	E,Q	
TITUS											
	REM/CA										
			CONOCO INC. MT. PLEASANT TERMINAL	39529	1503 WEST FERGUSON, MT. PLEASANT	BENZENE, PAH	1/14/2002	2B	2A	E.Q.V.	
			SOUTHWESTERN ELECTRIC POWER CO	31086	1187 COUNTY ROAD 4865, PITTSBURG 75686	TPH, BTEX	3/31/1994	2B	5	EQV	
			TEXAS UTILITIES ELECTRIC CO (MONTICELLO STEAM ELECTRIC STATION)	30081	8MI SW OF MT PLEASANT ON FM 127, MOUNT PLEASANT 75455	BORON, SELENIUM, SULFATE	2/15/2001	1B	5	EQ	
	REM/PST										
			E Z MART 557	114124	2004 N JEFFERSON AVE, MT PLEASANT	GASOLINE	1/6/1999	2	2A	E,Q	
			MONTICELLO WINFIELD S	109265	FM 127 & HWY 11, MT PLEASANT	GASOLINE	3/21/1995	2	4	E,Q	
			WINFIELD TRUCK STOP	113324	101 E 7TH, WINFIELD	GASOLINE	7/10/1998	5B	2A	E,Q	
TOM GREEN											
	REM/CA										
			BJ SERVICES COMPANY USA	36250	4005 S CHADBOURNE, SAN ANGELO 76903	HYDROCARBONS, CHLORINATED HYDROCARBONS	9/21/1993	2AB	3	EQ	
			ETHICON INC	31078	3348 PULLIAM ST, SAN ANGELO 76905	CHLORINATED HYDROCARBONS	2/11/1998	0	5	EQ	
			GOODFELLOW AFB	64004	460 E. KEARNEY BLVD, GOODFELLOW AFB	CARBON TET, TCE, AS	3/1/2002	0A	4, 5	E,B	
			SAN ANGELO TERMINAL	T2475	4008 NORTH HIGHWAY 67, SAN ANGELO	HYDROCARBONS	10/20/2011	2D	6	E,Q	
			TRANSCO GAS PIPELINE STATION NO 5 PETTUS	T2426	8 MILES EAST OF PETTIS ON CR883, PETTUS 78146	HYDROCARBONS	2/1/2010	B4	5	E, Q	
			WENDLAND MANUFACTURING CORP	39150	601 WEST 11TH STREET, SAN ANGELO 76903	ARSENIC	10/20/2008	0B	2A, 3	E, Q	
	REM/VC										
			DARLING INTERNATIONAL, INC.	545	8394 FM HIGHWAY 380, SAN ANGELO	VOCS, CHLORINATED SOLVENTS, TPH	6/11/1997	0B	5A	E	
			ETHICON, INC.	1071	3348 PULLIAM STREET, SAN ANGELO	NITRATES, NITRITES	10/19/1999	0B	5A	E	
			SESCO	2668	926 PULLIAM STREET, SAN ANGELO	CHLORINATED SOLVENTS, BENZENE	4/25/2014	0B	3	E	
	REM/VCIO										
			SECURCARE NO. 213	890	1320 KNICKERBOCKER ROAD, SAN ANGELO	VOCS, CHLORINATED SOLVENTS	9/17/2013		6	E	
	REM/PST										
			ANGELO PLAZA TRUCK STOP	91598	5950 US HIGHWAY 87 N, SAN ANGELO	DIESEL	1/13/1988	5B	2A	E,Q	
			ENVIRONMENTAL IMPACT	118435	SAN ANGELO	GASOLINE	11/16/2010	5B	1A	E,Q	
			HOBBS 66	100937	1017 W BEAUREGARD AVE, SAN ANGELO	GASOLINE	8/28/1991	5B	2A	E,Q	
			MURPHY USA 5694	118706	5525 SHERWOOD WAY, SAN ANGELO	GASOLINE	12/21/2011	1B	1A	E,Q	
			SAN ANGELO STATE SUPPORTED LIVING C	107224	10950 US HIGHWAY 87 N, CARLSBAD	GASOLINE	10/15/1993	2	2A	E,Q	
			STRIPES 146	118798	1322 S BRYANT BLVD, SAN ANGELO	GASOLINE	4/20/2012	2	2A	E,Q	
			TAYLOR PETROLEUM 49	107481	2828 SHERWOOD WAY, SAN ANGELO	GASOLINE	12/20/1993	5B	2A	E,Q	
			TOWN COUNTRY 120	99780	712 N CHADBOURNE, SAN ANGELO	GASOLINE	1/27/1993	5B	2A	E,Q	
			TOWN COUNTRY 145	113443	1821 N BRYANT BLVD, SAN ANGELO	GASOLINE	9/23/1998	5B	2A	E,Q	
			WEST TEXAS GAS	109976	4006 S CHADBOURNE ST, SAN ANGELO	GASOLINE, DIESEL, OTHER	11/29/1995	2	2A	E,Q	

TABLE 1
GROUNDWATER CONTAMINATION CASE DESCRIPTION BY COUNTY
TEXAS COMMISSION ON ENVIRONMENTAL QUALITY

COUNTY	DIVISION	NEW CASES	FILE NAME	FILE NUMBER	LOCATION	CONTAMINATION DESCRIPTION	DATE	ENFORCEMENT STATUS		DATA QUALITY	SECTION 5.236
TOM GREEN											
	WPD/MSW										
			CITY OF SAN ANGELO LANDFILL (PRE-SUBTITLE D AND SUBTITLE D)	MSW00079	NE OF SAN ANGELO ON N SIDE OF OLD US 62/277 (OLD BALLINGER HWY) AND AT&SF RR (APPROX 1.8 MI NE OF INT BELL ST AND OLD US 67/277) AND AT&SF RR	MW-4R, 5R, 9R, 10R, 13, 15, 17, 19, 21, 23 AND OFF-SITE 59, 61: VOCS (TETRACHLOROETHENE; VINYL CHLORIDE)	2/18/1994	2B	4,5	E,Q,V2	
	WQD/WQAS										
			SAN ANGELO BY-PRODUCTS COMPANY	WQ0001594000	FM 380 APPROXIMATELY 7.5 MILES EAST OF SAN ANGELO, TOM GREEN COUNTY, TX.	NITRATE, AMMONIA, SULFATE, CHLORIDE, AND TOTAL DISSOLVED SOLIDS	1/1/1978	3A,B	5	E	
TRAVIS											
	REM/CA										
		*	3M RESEARCH BLVD	31368	11705 RESEARCH BLVD, AUSTIN 78759	TCE	6/20/2013	0	3	E, Q	
			BERGSTROM AIR FORCE BASE	66002	STATE HIGHWAY 71, AUSTIN 78743	ORGANICS, HYDROCARBONS, CHROMIUM	7/1/1990	3B	4,5	V,1,2,3	
			CHICON BUSINESS PARK	T2440	1804 CHICON ST, AUSTIN 78702-1200	HALOGENATED HYDROCARBONS	3/15/2010	1D	1A, 2A	E,Q	
			CITGO PETROLEUM CORP	52092	1105 AIRPORT BLVD, AUSTIN 78702	BTEX, TPH	3/30/1987	3B	6	EQ	
		*	FAST STOP	T3144	5325 AIRPORT BLVD, AUSTIN 78751	VOCS, SVOCS	3/17/2014	0	2	EV	
			IBM	30576	11400 BURNET RD, AUSTIN 78758	VOCS	11/2/1998	3	5	EQV	
			TXDOT DISTRICT 14	F1429	7901 N IH 35, AUSTIN 78753	VOCS	7/7/2006	3B	3,4	E	
	REM/DCRP										
			JACK BROWN BALCONES WOODS	DC0008	5114 BALCONES WOODS, AUSTIN	CHLORINATED SOLVENTS	2/7/2005	5B	2A	E	
			REIDS CLEANERS 3	DC0219	3616 FAR WEST BLVD STE 102 , AUSTIN, TX	CHLORINATED SOLVENTS	11/6/2000	5B	0		
			RICK'S CLEANERS	DC0077	7301 BURNET ROAD, AUSTIN	CHLORINATED SOLVENTS	6/27/2006	5B	4	E	
			11950 JOLLYVILLE ROAD (COLUMBIA SCIENTIFIC)	945	11950 JOLLYVILLE ROAD, AUSTIN	TPH, METALS	3/22/1999	0B	5A	E	
			300 MEDINA CORPORATION	646	301 SAN MARCOS STREET, AUSTIN	TPH, CHLORINATED SOLVENTS TPH	11/7/1997	0B	5D	E	
			5501 WEST PALMER LANE	2539	5501 WEST PARMER LANE, AUSTIN	VOCS, SVOCS, METALS, CHLORINATED SOLVENTS, TPH, PCBS		0B	2B	E	
			AT&T SILVER DOLLAR CIRCLE FACILITY	2551	3615 SILVER DOLLAR CIRCLE, AUSTIN	METALS		0B	6	E	
			AUSTIN COMMUNITY COLLEGE-PINNACLE ANNEX	2285	7748 HIGHWAY 290 WEST, AUSTIN	VOCS, METALS, TPH	11/20/2009	0B	2A	E	
			AUSTIN ENERGY - ENERGY CONTROL CENTER	2485	301 WEST AVENUE, AUSTIN	VOCS. SVOCS, METALS, CHLORINATED SOLVENTS, TPH	4/30/2012	0B	6	E	
			AUSTRON FACILITY	566	1915 KRAMER LANE, AUSTIN	VOCS	8/28/1997	0B	5A	E	
			CAPITOL AGGREGATES FACILITY	619	1001 ED BLUESTEIN BOULEVARD, AUSTIN	CHLORINATED SOLVENTS	9/29/1997	0B	4	E	
			DOWNTOWN RAILYARD PROPERTY	2601	800 EAST 4TH STREET, AUSTIN	VOCS, CHLORINATED SOLVENTS, TPH	9/11/2013	0B	1A	E	
			ED BLUESTEIN SOUTH CAMPUS	2529	3501 ED BLUESTEIN BOULEVARD, AUSTIN	SVOCS, METALS		0B	1A	E	
		*	FORMER AIRPORT EXXON	2672	2511 HWY 71 EAST, DEL VALLE	BTEX, TPH	5/12/2014	0B	1A	E	
			HOLLY STREET POWER PLANT	1471	HOLLY AND PEDERNALES STREETS, AUSTIN	VOCS, METALS, CHLORINATED SOLVENTS	6/11/2002	0B	5A	E	
			JACK BROWN CLEANER S	1658	615 WEST MARTIN LUTHER KING JR BOULEVARD, AUSTIN	TPH, PCBS	11/10/2003	0B	4	E	
			MABEL DAVIS PARK	1156	3400 PARKER LANE, AUSTIN	VOCS	3/8/2000	0B	5A	E	
			MLK/RIO GRANDE SITE	2578	1901 RIO GRANDE STREET, AUSTIN	VOCS, CHLORINATED SOLVENTS, TPH	4/5/2013	0B	6	E	
	REM/VCIO										
		*	2007 KRAMER LANE	926	2007 KRAMER LANE #105, AUSTIN	VOCS	7/22/2014		1B	E	
		*	507 WEST AVENUE	942	507 WEST AVENUE, AUSTIN	VOCS, HEAVY METALS	10/20/2014		1B	E	
			BLOCK 19	868	200 CONGRESS AVENUE, AUSTIN	SVOCS, TPH, PAHS	3/26/2013		1B	E	
			C W CHICK LTD	713	201 BARTON SPRINGS ROAD, AUSTIN	VOCS, TPH	1/13/2009		1B	E	
			CAPITAL CITY PARTNERS PROPERTY	481	3004- 3010 GUADALUPE STREET, AUSTIN	VOCS	3/3/2005		1B	E	
			FERGUSON FAMILY LP	524	US HIGHWAY 290 WEST, AUSTIN	BENZENE	12/12/2005		0	E	
			IBC BANK SITE	497	NWC BRAKER LANE AND BURNET ROAD, AUSTIN	VOCS, CHLORINATED SOLVENTS	6/6/2005		0	E	
			METRIC 7 BUILDING	885	9715 BURNET ROAD, BUILDING 7, AUSTIN	VOCS	7/29/2013		6	E	
			PAN AMERICAN RECREATION CENTER	336	2100 EAST 3RD STREET, AUSTIN	SVOCS, TPH	12/11/2002		0	E	
	REM/PST										
		*	7 ELEVEN STORE 59497	119344	10517 US HIGHWAY 290 E, MANOR	GASOLINE	4/15/2014	2	2A	E,Q	
			7-ELEVEN STORE 24397	118819	5901 BURNET RD, AUSTIN	GASOLINE	5/23/2012	2	2A	E,Q	
			C MART 9	118428	8523 RESEARCH BLVD, AUSTIN	GASOLINE	11/2/2010	2	2A	E,Q	
			DIAMOND SHAMROCK 2126	117256	1516 TINNIN FORD RD, AUSTIN	GASOLINE	6/25/2007	1B	1A	E,Q	
			FORMER ANGERMANS GENERAL STORE	111963	9520 HIGHWAY 290 W, AUSTIN	GASOLINE	12/9/1996	5B	4	E,Q	
			FORMER PROPERTY H167	118148	5011 E 1ST ST, AUSTIN	GASOLINE	9/23/2009	2	4	E,Q	
			FORMER SHOPPERS MART 8	97504	525 W BEN WHITE BLVD, AUSTIN	GASOLINE	12/12/1990	2	2A	E,Q	
			FORMER TEXACO ONE STOP	117827	1105 FM 1626, MANCHACA	GASOLINE	8/27/2008	1B	1A	E,Q	

TABLE 1
GROUNDWATER CONTAMINATION CASE DESCRIPTION BY COUNTY
TEXAS COMMISSION ON ENVIRONMENTAL QUALITY

COUNTY	DIVISION	NEW CASES	FILE NAME	FILE NUMBER	LOCATION	CONTAMINATION DESCRIPTION	DATE	ENFORCEMENT STATUS		DATA QUALITY	SECTION 5.236
TRAVIS											
	REM/PST										
			FURNITURE REJUVENATORS	119240	605 W 37TH ST, AUSTIN	UNKNOWN	10/30/2013	2	2A	E,Q	
			H RICHARDS OIL CO CAPITOL CITY OIL	99374	2915 E CESAR CHAVEZ ST, AUSTIN	GASOLINE, DIESEL	7/1/1991	5B	2A	E,Q	
			PICK N GO	118304	1135 AIRPORT BLVD, AUSTIN	GASOLINE	5/13/2010	2	2A	E,Q	
			PROPOSED DOLLAR GENERAL	118489	3303 SOUTHERN OAKS BLVD, DALLAS	GASOLINE	2/9/2011	2	2A	E,Q	
		*	SAC N PAC 701	119353	2120 FM 1626, MANCHACA	GASOLINE	5/2/2014	2	6	E,Q	
		*	SAMS MINI MART	119457	5210 MANOR RD, AUSTIN	GASOLINE	9/3/2014	1B	1A	E,Q	
			TETCO STORE 77	116886	3324 NORTHLAND DR, AUSTIN	GASOLINE	6/19/2006	2	2A	E,Q	
			TEXACO	101251	2000 E RIVERSIDE DR, AUSTIN	WASTE OIL	1/10/1992	2	6	E,Q	
	WPD/MSW										
			CITY OF AUSTIN LANDFILL (PRE-SUBTITLE D AND SUBTITLE D)	MSW00360A	3.5 MILES SE OF CITY LIMITS 1 MILE E FM 812 AND US 183 JUNCTION 3300 FEET SE OF BERGSTROM AIR FORCE BASE	MW-10: NITRATE; MW-18: VOCS (CIS-1,2-DICHLOROETHANE)	4/1/2003	2B	4,5A	E,Q,V2	
			SUNSET FARMS LANDFILL (PRE-SUBTITLE D AND SUBTITLE D)	MSW01447A	INTERSECTION OF GILES AND BLUE GOOSE ROADS	MW-36, 37: VOCS (1,1-DCA,CIS-1,2-DCE)	1/26/2006	2B	2B	E,Q,V2	
	WQD/WQAS										
			COLORADO RIVER HORNSBY BEND	WQ0003823000	0.9 MILES NORTHWEST OF THE INTERSECTION OF FM 973 AND HWY 71 ON HORNSBY BEND EAST OF THE COLORADO RI	NITRATE, AMMONIA	10/25/2005	3A	2A	E,Q	
TRINITY											
	REM/PST										
			APPLE SPRINGS ISD	115045	FM 2501, APPLE SPRINGS	GASOLINE	9/8/2000	2	2A	E,Q	
			POLK OIL 31	118988	HWY 94 W, APPLE SPRINGS	GASOLINE	12/3/2012	2	2A	E,Q	
		*	TRINITY CHEVRON	119402	622 S ROBB STREET, TRINITY	GASOLINE, DIESEL	6/24/2014	2	2A	E,Q	
TYLER											
	REM/PST										
			FORMER WOODVILLE SERVICE CENTER	118226	110 S MAGNOLIA ST, WOODVILLE	GASOLINE, HYDR FLUID	2/2/2010	2	2A	E,Q	
UPSHUR											
	REM/CA										
			CHEVRON PRODUCTS USA (BIG SANDY TERMINAL)	31861	HIGHWAY 155 AT SABINE RIVER, BIG SANDY 75755	DIESEL FUEL	11/8/1988	3C	2A.5	E	
			DEAN LUMBER COMPANY	32629	12155 SOUTH MONTGOMERY STREET, GILMER	METALS	12/1/2006	3B	6	E	
			ROBROY INDUSTRIES TEXAS INC	30448	1100 US HIGHWAY 271 S, GILMER 75644	HEAVY METALS, PH, VOCS	5/30/1985	2A	4,5A	EQ	
	REM/PST										
			AMERICAN STAR TRAVEL PLAZA	114703	8966 US HIGHWAY 271 N, GILMER	UNKNOWN	8/2/1999	2	2A	E,Q	
UPTON											
	REM/CA										
			EXXON REFINING COMPANY USA	52185	HIGHWAY 67 E, MCCAMEY	CHLORINATED VOCS, METALS	10/7/1993	0	5	E	
	REM/PST										
			MIDKIFF GAS PLANT	105409	FM 2401, MIDKIFF	WASTE OIL	1/25/1993	2D	1A	E,Q	
UVALDE											
	REM/CA										
			UNIFIRST HOLDINGS (FMR TEXAS INDUSTRIAL SERVICES (TIS))	39914	HIGHWAY 90 W & TAYLOR SLOUGH , UVALDE 78801	PCE	2/6/1986	3B	5	EQ	
			UNION PACIFIC RAILROAD	T1926	UVALDE	PESTICIDES	5/6/2004	2A,C	3	E,Q,V2,3	
VAL VERDE											
	REM/CA										
			LAUGHLIN AIR FORCE BASE	69007	251 4TH ST, DEL RIO 78840	BTEX, NAPHTHALENE, TCE	9/1/1994	3A	3	E,Q	
	REM/PST										
			LAUGHLIN AFB SOUTHWINDS MARINA	116586	HWY 90, LAUGHLIN AFB	UNKNOWN	8/22/2005	2	2A	E,Q	
			PICO 2	118927	1300 E GIBBS ST, DEL RIO	OTHER	8/28/2012	2	2A	E,Q	
			TEJANO MART 601	118692	1303 E GIBBS ST, DEL RIO	GASOLINE	12/6/2011	2	2A	E,Q	
			TEXACO	103521	409 E GIBBS ST, DEL RIO	GASOLINE, WASTE OIL	7/13/1992	5B	2A	E,Q	
VAN ZANDT											
	REM/DCRP										
			TRADER'S SQUARE SHOPPING CENTER	DC0144	301 E. HWY. 243	CHLORINATED SOLVENTS	1/25/2008	5B	4	E	
	REM/PST										
			A+ CONVENIENCE	119083	17169 INTERSTATE 20, CANTON	GASOLINE	4/3/2013	1B	1A	E,Q	
			BENS MOBILE	109768	308 N 4TH ST, WILLS POINT	GASOLINE	11/28/1995	5B	2A	E,Q	
			CANTON MUFFLER SHOP	95687	201 W DALLAS ST, CANTON	GASOLINE, WASTE OIL	6/5/1990	2	2A	E,Q	
			EZ MART 139	115494	920 W GARLAND ST, GRAND SALINE	GASOLINE	7/9/2002	2	2A	E,Q	

TABLE 1
GROUNDWATER CONTAMINATION CASE DESCRIPTION BY COUNTY
TEXAS COMMISSION ON ENVIRONMENTAL QUALITY

COUNTY	DIVISION	NEW CASES	FILE NAME	FILE NUMBER	LOCATION	CONTAMINATION DESCRIPTION	DATE	ENFORCEMENT STATUS		DATA QUALITY	SECTION 5.236
VAN ZANDT											
	REM/PST										
			FORMER TURNERS STATION	115408	361 N HIGHWAY 19, CANTON	GASOLINE, DIESEL	3/7/2002	2	4	E,Q	
			G W OIL CO	97410	401 W DALLAS ST, CANTON	DIESEL	12/5/1990	5B	4	E,Q	
			HUTCHINSON G B SELF SERVE	113535	207 NE COMMERCE ST, WILLS POINT	GASOLINE, DIESEL	10/14/1998	1B	1A	E,Q	
			NEWMANS GROCERY	107118	104 W PINE ST, EDGEWOOD	GASOLINE	11/1/1993	5B	2A	E,Q	
			ROGERS GENERAL MERCHANDISE	114114	11054 STATE HIGHWAY 198, MABANK	GASOLINE	1/6/1999	2	2A	E,Q	
VICTORIA											
	REM/CA										
			INVISTA (EI DUPONT DE NEMOURS & CO)	30079	2695 OLD BLOOMINGTON RD N, VICTORIA 77905	ORGANICS	4/24/1987	3A	4,5	E,Q,V,2,3	
			UNITED PETROLEUM TRANSPORT	T2430	I-27 AND MILE MARKER 77, TULIA 79088	GASOLINE	2/8/2010	0A	2A	E,Q	
	REM/DCRP										
			MODERN CLEANERS & LAUDRY	DC0183	3803 SAM HOUSTON DRIVE	CHLORINATED SOLVENTS	3/6/2009	5B	2A	E	
	REM/VC										
			CITGO - VICTORIA TERMINAL	633	1708 NORTH BEN JORDAN BOULEVARD, VICTORIA	VOCS, SVOCS	10/10/1997	0B	5A	E	
	REM/PST										
			FORMER TOTAH TEXACO STATION	113838	HWY 59 & BEN WILSON, VICTORIA	UNKNOWN	12/11/1998	5B	2A	E,Q	
			SUPER STOP FOOD STORE	109268	2006 N BEN WILSON ST, VICTORIA	GASOLINE	4/3/1995	5B	4	E,Q	
	WPD/MSW										
			CITY OF VICTORIA LANDFILL (PRE-SUBTITLE D AND SUBTITLE D)	MSW01522A	FM 1685 0.75 MILE E OF INTERSECTION OF FM 1686 AND STATE HIGHWAY 404	MW-10, 11, 20, 21, 24: VOCS (CHLOROBENZENE; 1,4-DICHLOROBENZENE; 1,1-DICHLOROETHANE; CIS-1,2-DCE); MW-19, 20, 24: METALS (ARSENIC)	12/31/2004	2B	4,5	E,Q,V2	
WALKER											
	REM/CA										
			TEXAS DEPT OF CRIMINAL JUSTICE	71331	1697 FM 980 RD, HUNTSVILLE 77340	PCP	2/12/1986	3B	5	EQV23	
			TEXAS DEPT OF CRIMINAL JUSTICE ESTALLE	83650	264 FM 3478, HUNTSVILLE	PENTACHLOROPHENOL	11/4/2005	0	4,5A	E	
	REM/DCRP										
		*	TOWN & COUNTRY CLEANERS	DC0246	1715 11TH ST, HUNTSVILLE, TX	CHLORINATED SOLVENTS	2/14/2014	5B	2A	E	
	REM/VC										
			FORMER J&W MINIT MART 5	2621	2423 SAM HOUSTON AVENUE, HUNTSVILLE	VOCS, CHLORINATED SOLVENTS, TPH	10/22/2013	0B	5A	E	
			FORMER MAGIC WASH WASHATERIA	2622	865 SOUTH SAM HOUSTON AVENUE - CURRENTLY 2433 SAM HOUSTON AVENUE, HUNTSVILLE	VOCS, CHLORINATED SOLVENTS, TPH	10/22/2013	0B	3	E	
	REM/VCIO										
			CITY OF HUNTSVILLE LIBRARY	761	1216 14TH STREET, HUNTSVILLE	VOCS, TPH	9/2/2010		1B	E	
	REM/PST										
			GAINES GAINES GRO	117829	1746 STATE HIGHWAY 75 N, HUNTSVILLE	GASOLINE	8/27/2008	5B	2A	E,Q	
			HITCHIN POST TRUCK STOP	116237	500 INTERSTATE 45 N, HUNTSVILLE	DIESEL, GASOLINE	11/5/2004	2	2A	E,Q	
			LEES TEXACO	112043	2792 S INTERSTATE 45, NEW WAVERLY	GASOLINE	1/3/1997	2	2A	E,Q	
			QUICK EZ MART	115834	131 IH 45 N, HUNTSVILLE	UNKNOWN	12/10/2003	2	6	E,Q	
			STORE 132	118694	131 IH 45 N, HUNTSVILLE	GASOLINE	12/8/2011	2	6	E,Q	
WALLER											
	REM/SF										
			SHERIDAN DISPOSAL SERVICES	SUP144	9 MI NW OF HEMPSTEAD BOUNDED BY THE BRAZOS RIVER ON N & CLARK RD ON S, HEMPSTEAD	VOC, TRICHLOROETHYLENE, ARSENIC, BENZENE	12/29/1988	4B	5	E,Q,V3	
	REM/PST										
			KROLCZYK MEATS	116838	45706 BUS HWY 290, HEMPSTEAD	UNKNOWN	4/18/2006	2	4	E,Q	
			NAVCO APPLIANCE WASHER DRYER	110112	3118 TAYLOR ST # 290, WALLER	GASOLINE	2/7/1996	5B	4	E,Q	
WARD											
	REM/CA										
			DOWELL SCHLUMBERGER INC	33584	106 E 3RD ST, MONAHANS 79756	VOCS	11/20/1985	3A	4.5	EQV3	
			SCURLOCK PERMIAN CORP	52048	4701 SOUTH LOOP RD, MONAHANS	VARSOL SOLVENT	5/1/1991	2B	4	E	
	REM/PST										
			F T MART	111499	802 E SEALY AVE, MONAHANS	GASOLINE	8/21/1996	5B	2A	E,Q	
			SOUTHWEST MARKETERS BULK PLANT	112497	504 W A ST, MONAHANS	GASOLINE	10/14/1997	5B	2A	E,Q	
WASHINGTON											
	REM/CA										
			HUSSMAN	82313	1709 HIGHWAY 36 N, BRENHAM 77833	IRON	5/31/2000	1	2A	E	

TABLE 1
GROUNDWATER CONTAMINATION CASE DESCRIPTION BY COUNTY
TEXAS COMMISSION ON ENVIRONMENTAL QUALITY

COUNTY / DIVISION	NEW CASES	FILE NAME	FILE NUMBER	LOCATION	CONTAMINATION DESCRIPTION	DATE	ENFORCEMENT STATUS		DATA QUALITY	SECTION 5.236
WASHINGTON										
REM/PST										
		BLUEBONNET PETROLEUM	118028	4181 HIGHWAY 36 N, BRENHAM	GASOLINE, DIESEL	4/29/2009	2	2A	E,Q	
	*	CIRCLE S DRIVE IN	119419	1840 HIGHWAY 105, BRENHAM	GASOLINE, DIESEL	7/14/2014	1B	1A	E,Q	Y
		DEES LAKESIDE DRIVE INN	106999	506 W FIFTH ST, BRENHAM	GASOLINE	8/9/1993	2	2A	E,Q	
		FORMER FINKES EXXON	103038	318 S AUSTIN ST, BRENHAM	GASOLINE	7/19/1992	2	2A	E,Q	
WPD/IHW										
	*	OLD BRAZOS FORGE SITE (CHESLEY INDUSTRIES, INC)	HWP50390	1709 HI 36 N, BRENHAM TX	MH-6; NICKEL, THALLIUM	7/1/2014	2A	1A	E,Q,V2	
WEBB										
REM/CA										
		AI PIVESTIT	31403	7418 FM 1472, LAREDO	AS	1/1/1989	3B	2A, 3	E	
		LAREDO AIR FORCE BASE	T1612	LAREDO 78041	ALUMINUM , BERYLIUM, MANGANESE, LEAD, AND VANADIUM	1/1/1988	1A	4	E.Q	
REM/VCIO										
		BBVA COMPASS BANK	844	700 SAN BERNARDO AVENUE, LAREDO	VOCS, TPH	11/27/2012		1B	E	
REM/PST										
		CENTRAL TEXACO	105734	901 MATAMOROS ST, LAREDO	GASOLINE	1/22/1993	5B	2A	E,Q	
		DELLWOOD MINUTE MARKET	108613	1001 BRISTOL RD, LAREDO	GASOLINE	11/1/1994	2	2A	E,Q	
		FORMER SANTOS OIL CO	95059	4200 SAN BERNARDO AVE, LAREDO	GASOLINE	3/28/1990	5B	2A	E,Q	
		GET N GO 103	112592	401 MATAMOROS ST, LAREDO	GASOLINE	9/9/1997	5B	2A	E,Q	
		PUMP N SHOP 23	117828	702 MARKET ST, LAREDO	GASOLINE	8/27/2008	2	2A	E,Q	
		STRIPES 9668	119123	1120 E SAUNDERS ST, LAREDO	GASOLINE	5/16/2013	2	2A	E,Q	
		TEJANO MART 507	116793	7120 SAN BERNARDO AVE, LAREDO	GASOLINE	3/9/2006	2	6	E,Q	
		TEJANO MART 508	119232	9804 FM 1472, LAREDO	GASOLINE	10/15/2013	2	2A	E,Q	
		TEJANO MART 510	119205	6719 MCPHERSON RD, LAREDO	GASOLINE	9/5/2013	2	6	E,Q	
		TIMEWISE FOOD STORE 6301	118816	8852 MINES RD, LAREDO	GASOLINE	5/21/2012	2	2A	E,Q	
		VALERO CORNER STORE 1043	118848	401 E CALTON RD, LAREDO	GASOLINE	6/15/2012	2	2A	E,Q	
		WEBB COUNTY RD BRIDGE DEPT	113839	7210 E SAUNDERS ST, LAREDO	GASOLINE, DIESEL	1/4/1999	2	2A	E,Q	
WHARTON										
REM/CA										
		TRANSCONTINENTAL GAS PIPELINE CORP STATION 30 EL CAMPO	37830	RR 1 BOX 174A EL CAMPO 77437-9620	HYDROCARBONS	12/28/2010	B4	2A, 3	E, Q	
REM/VC										
		DANEVANG RELEASE SITE	2111	HIGHWAY 71 AND CR 403, DANEVANG	TPH, METALS	11/2/2007	0B	5A	E	
		EL CAMPO ALUMINUM COMPANY, INC.	538	ROUTE 3, EL CAMPO	VOCS, SVOCS, TPH, LEAD	5/30/1997	0B	5A	E	
REM/PST										
		BESTOP FOOD MARKET	118854	106 W BOLING HWY, WHARTON	GASOLINE	6/15/2012	2	2A	E,Q	
		HILLTOP GROCERY	110951	13601 S HWY 59, KENDLETON	UNKNOWN	5/8/1996	5B	2A	E,Q	
		KACERS DAIRY KING	116990	35415 US HWY 59, LOUISE	UNKNOWN	10/3/2006	2	6	E,Q	
		TIMEWISE FOOD STORE 4801	118772	955 HIGHWAY 90A, EAST BERNARD	GASOLINE	3/27/2012	2	6	E,Q	
WHEELER										
REM/PST										
		FORMER IRISH CITY TRUCK STOP	115879	900 E 12TH ST, SHAMROCK	GASOLINE, DIESEL	2/20/2004	5B	2A	E,Q	
		KELTON ISD BUS BARN	113722	INTER FM 592 & FM 2697, WHEELER	GASOLINE	12/2/1998	2	2A	E,Q	
		ROYCE CANTRELL CORP	97320	1400 N MAIN ST, SHAMROCK	GASOLINE, DIESEL	11/26/1990	5B	2A	E,Q	
		TAYLOR 6	117274	INTERSTATE HIGHWAY 40 AND US HIGHWAY 83 SHAMROCK WHEELER COUNTY TX, SHAMROCK	GASOLINE	7/2/2007	2	2A	E,Q	
		TOWER BLDG	115771	100 E 12TH ST, SHAMROCK	GASOLINE	7/24/2003	5B	2A	E,Q	
WICHITA										
REM/CA										
		ALON REFINING (WICHITA FALLS BULK FUELS TERMINAL)	34164	301 SINCLAIR BLVD, WICHITA FALLS 76306	BTEX, MTBE, LEAD	1/28/1999	0A	5A	E,Q,V1,2	
		CONOCO PIPE LINE CO	31762	1214-A N EASTSIDE DR, WICHITA FALLS 76304	AS, AR, VOCS	2/12/1998	0A	5	E	
REM/DCRP										
		WYMAN'S ONE HOUR	DC0027	3720 CALL FIELD ROAD, WICHITA FALLS	CHLORINATED SOLVENTS	7/1/2004	5B	0		
REM/VC										
		TEXAS RECREATION CORPORATION 908 BEVERLY	1547	908 NORTH BEVERLY ROAD, WICHITA FALLS	TPH, BTEX	12/12/2002	0B	2A	E	
		UNITED ELECTRIC COMPANY - MAGIC AIRE DIVISION	232	501 GALVESTON STREET, WICHITA FALLS	TPH, VOCS	4/18/1996	0B	5D	E	
		WELLINGTON LEISURE PRODUCTS	1643	912 NORTH BEVERLY DRIVE, WICHITA FALLS	VOCS, CHLORINATED SOLVENTS	9/29/2003	0B	2A	E	

TABLE 1
GROUNDWATER CONTAMINATION CASE DESCRIPTION BY COUNTY
TEXAS COMMISSION ON ENVIRONMENTAL QUALITY

COUNTY	DIVISION	NEW CASES	FILE NAME	FILE NUMBER	LOCATION	CONTAMINATION DESCRIPTION	DATE	ENFORCEMENT STATUS		DATA QUALITY	SECTION 5.236
WICHITA											
	REM/PST										
			7 ELEVEN 57208	118920	1501 SOUTHWEST PKWY, WICHITA FALLS	GASOLINE	8/9/2012	2	6	E,Q	
			BETTERWAY IPR	110981	2400 OLD IOWA PARK RD, WICHITA FALLS	GASOLINE	5/16/1996	5B	2A	E,Q	
			CONVENIENCE UNLIMITED 2	112661	4138 SEYMOUR HWY, WICHITA FALLS	GASOLINE, DIESEL	9/29/1997	5B	6	E,Q	
			DOUBLE DS ONE STOP	119202	504 SHEPPARD RD, BURKBURNETT	DIESEL	8/28/2013	2	2A	E,Q	
			FIESTA MART	112659	711 CENTRAL FWY, WICHITA FALLS	GASOLINE	9/29/1997	5B	2A	E,Q	
			FINA 1567	107932	2624 OLD IOWA PARK RD, WICHITA FALLS	GASOLINE	3/11/1994	5B	2A	E,Q	
			FOIX EXXON	112580	2620 SOUTHWEST PKWY, WICHITA FALLS	GASOLINE	9/2/1997	5B	2A	E,Q	
			FORMER BEVERLY TIRE SHOP 26	111641	414 BEVERLY DR, WICHITA FALLS	GASOLINE	11/18/1996	5B	4	E,Q	
			HANDY FOOD STORE	111211	1817 HINES BLVD, WICHITA FALLS	UNKNOWN	6/14/1996	2	2A	E,Q	
			HAPPY STOP 4	110761	2730 SOUTHWEST PKWY, WICHITA FALLS	GASOLINE	4/3/1996	5B	4	E,Q	
			KOCKS 2	111507	3124 5TH ST, WICHITA FALLS	GASOLINE	8/22/1996	5B	2A	E,Q	
			PARKER SQUARE BANK	109533	2714 SOUTHWEST PKWY, WICHITA FALLS	UNKNOWN	6/20/1995	2	2A	E,Q	
			PRIME EQUIPMENT 211	109369	1113 SHEPPARD ACCESS RD, WICHITA FALLS	GASOLINE	4/28/1995	2D	2A	E,Q	
			QUICK STOP 25	113252	1510 OLD IOWA PARK RD, WICHITA FALLS	UNKNOWN	6/10/1998	2	2A	E,Q	
			TEXACO	97414	2700 SOUTHWEST PKWY, WICHITA FALLS	GASOLINE	12/5/1990	2	2A	E,Q	
	WPD/MSW										
			BUFFALO CREEK LANDFILL (PRE-SUBTITLE D AND SUBTITLE D)	MSW01571A	APPROX .33 MI S OF WESTERN LIMIT OF IOWA PARK	MW-34:VOCS (1,1-DCA; CIS-1,2-DCE); MW-35:VOCS (CHLOROETHANE; 1,1-DCA; 1,1-DCE; VC); MW-6:VOCS (1,1-DCA; CIS-1,2-DCE); MW-13R:VOCS (1,2-DCA)	3/31/2011	2B	2B	E,Q,V2	
WILBARGER											
	REM/CA										
			US ARMY CORPS OF ENGINEERS (ATLAS MISSILE SITE 7)	T1641	HWY 91, 2000 FT W OF HWY 283, VERNON	VOCS	1/16/2002	2A,B	4,5	E,Q,V2,3	
	REM/VC										
			W. T. WAGGONER ESTATE	1361	1700 DEAF SMITH STREET, VERNON	VOCS, SVOCS, CHLORINATED SOLVENTS	6/21/2001	0B	5A	E	
	REM/PST										
			BAKERS CONOCO	111466	1801 FRONTAGE RD, VERNON	GASOLINE	8/21/1996	5B	2A	E,Q	
			EXPRESSWAY CHEVRON	106595	1129 MAIN ST, VERNON	GASOLINE	6/17/1993	5B	2A	E,Q	
			TOWNLEY SERVICE STATION	105397	US 283 NORTH MAIN STRE, VERNON	GASOLINE	12/22/1992	2	2A	E,Q	
			WTU VERNON DIESEL POWER PLANT	113118	2800 FRONTAGE RD, VERNON	UNKNOWN	4/16/1998	2	4	E,Q	
WILLACY											
	REM/PST										
			GET N GO 2	112653	858 E HIDALGO AVE, RAYMONDVILLE	GASOLINE	11/18/1997	5B	2A	E,Q	
WILLIAMSON											
	REM/CA										
		*	BELL STREET SHOPPING CENTER LP	T3179	251 NORTH BELL BLVD, CEDAR PARK 78613	VOCS	10/14/2014	2	1	E, Q	
	REM/DCRP										
			JACK BROWN / ONE PRICE CLEANERS #89	DC0019	13058 RESEARCH BOULEVARD, AUSTIN	CHLORINATED SOLVENTS	10/2/2002	5B	3	E	
	REM/VC										
			BULK FERTILIZER FACILITY-TAYLOR	2412	20000 EAST US HWY 79 NORTH, TAYLOR	METALS, TPH	7/15/2011	0B	4	E	
	REM/VCIO										
			AUSTIN AREA TEACHERS FEDERAL CREDIT UNION	636	13038 RESEARCH BOULEVARD, AUSTIN	CHLORINATED SOLVENTS	8/21/2007		0	E	
	REM/PST										
		*	7 ELEVEN STORE 35812	119423	409 W TAYLOR AVE, ROUND ROCK	UNKNOWN	7/22/2014	2	2A	E,Q	
		*	7-ELEVEN STORE 36556	119454	2901 BRUSHY CREEK RD, CEDAR PARK	GASOLINE	8/29/2014	1B	1A	E,Q	Y
			FORMER UNIVERSITY METRO MART	112309	1202 AUSTIN AVE, GEORGETOWN	GASOLINE	5/13/1997	2	2A	E,Q	
			SW BELL ENVIRONMENTAL IMPACT	91815	500 TALBOT ST, TAYLOR	DIESEL	4/19/1988	5B	2A	E,Q	
WILSON											
	REM/VC										
			KOCH PIPELINE, LP - FLORESVILLE	1482	ONE MILE WEST OF SH 181 ON CR 775, FLORESVILLE	NITRATE, AMMONIA	7/3/2002	0B	5A	E	
	REM/VCIO										
			FLORESVILLE HEB	399	927 10TH STREET, FLORESVILLE	VOCS, TPH	12/2/2003		1B	E	
	REM/PST										
			BUBBAS CONVENIENCE STORE	107225	HWY 181, FLORESVILLE	GASOLINE	10/25/1993	2	2A	E,Q	
			FORMER WYATTS SUPER C INC	112288	13562 US HIGHWAY 87 W, LA VERNIA	GASOLINE	5/5/1997	2	2A	E,Q	
			LA VERNIA HANCOCK MINI MART	119128	13250 US HIGHWAY 87 W, LA VERNIA	GASOLINE	5/20/2013	2	6	E,Q	

TABLE 1
GROUNDWATER CONTAMINATION CASE DESCRIPTION BY COUNTY
TEXAS COMMISSION ON ENVIRONMENTAL QUALITY

COUNTY / DIVISION	NEW CASES	FILE NAME	FILE NUMBER	LOCATION	CONTAMINATION DESCRIPTION	DATE	ENFORCEMENT STATUS		DATA QUALITY	SECTION 5.236
WINKLER										
REM/PST										
		B D OIL CO	113397	328 E STATE HIGHWAY 302, KERMIT	GASOLINE	8/18/1998	5B	2A	E,Q	
		WINKLER COUNTY BARN	113401	701 N PINE ST, KERMIT	DIESEL	8/21/1998	5B	2A	E,Q	
RMD/SSDAP										
		KERMIT PWS	FILED BY SITE NAME	110 S TORNILLO ST, KERMIT, TX	VOCS (PCE AND TCE)	9/10/2014	5A	2A	E, Q, V3	Y
WISE										
REM/PST										
		CUNNINGHAM SHELL	115273	190 S MAIN ST, RHOME	UNKNOWN	11/7/2001	5B	6	E,Q	
		FORMER B R GROCERY	112053	FM 455, SLIDELL	GASOLINE, DIESEL	1/15/1997	2	2A	E,Q	
		GOLDEN EXPRESS TRUCK STOP	116502	8417 N US HIGHWAY 287, ALVORD	DIESEL	6/1/2005	2	2A	E,Q	
		GOLDEN EXPRESS TRUCK STOP	117882	8417 N US HIGHWAY 287, ALVORD	UNKNOWN	10/16/2008	2	2A	E,Q	
		WISE COUNTY OIL FUELING CENTER	116283	1000 S HIGHWAY 287, DECATUR	UNKNOWN	12/6/2004	1B	1A	E,Q	
		WOODYS SHELL	112703	1308 N HIGHWAY 287, DECATUR	GASOLINE, DIESEL	10/22/1997	5B	2A	E,Q	
WOOD										
REM/PST										
		FORMER MINEOLA BULK PLANT	114117	204 W FRONT ST, MINEOLA	GASOLINE, DIESEL	1/6/1999	5B	2A	E,Q	
		J M WHITTIKER GROC	95591	5305 E HIGHWAY 154, WINNSBORO	GASOLINE	5/25/1990	5B	2A	E,Q	
YOAKUM										
REM/PST										
		UNITED FUEL ENERGY	115929	N SH 214, DENVER CITY	GASOLINE	4/13/2004	5B	4	E,Q	
		WEST TEXAS GAS	103399	102 ROSWELL RD, PLAINS	GASOLINE, WASTE OIL	6/24/1992	5B	4	E,Q	
YOUNG										
REM/PST										
		GRAHAM PETROLEUM ALL STAR FUEL	118625	220 ELM ST, GRAHAM	GASOLINE	8/22/2011	2	2A	E,Q	

TABLE 1
GROUNDWATER CONTAMINATION CASE DESCRIPTION BY COUNTY
TEXAS COMMISSION ON ENVIRONMENTAL QUALITY

SUMMARY

TOTAL NUMBER OF GROUNDWATER CONTAMINATION CASES		% OF TCEQ TOTAL	% OF REPORT TOTAL
ENF - ENFORCEMENT DIVISION	4	0.1	0.1
RO - REGIONAL OFFICES	-	<0.1	<0.1
RMD - RADIOACTIVE MATERIALS DIVISION	4	0.1	0.1
REM/VC - REMEDIATION DIVISION/VOLUNTARY CLEAN UP	545	19	16
REM/VCIO - REMEDIATION DIVISION/VOLUNTARY CLEAN UP INNOCENT OWNER	221	7.7	6.4
REM/VCBSA - REMEDIATION DIVISION/VOLUNTARY CLEANUP/BROWNFIELDS SITE ASSESSMENT	-	<0.1	<0.1
REM/CA - REMEDIATION DIVISION/CORRECTIVE ACTION SECTION	553	19.3	16.1
REM/DCRP - REMEDIATION DIVISION/ DRY CLEANER REMEDIATION PROGRAM	189	6.6	5.5
REM/SF - REMEDIATION DIVISION/ SUPERFUND CLEANUP SECTION	81	2.8	2.3
REM/SSDAP - REMEDIATION DIVISION/SUPERFUND SITE DISCOVERY AND ASSESSMENT TEAM	11	0.4	0.3
REM/PST - REMEDIATION DIVISION/ PETROLEUM STORAGE TANK SECTION	1,176	41	34.3
WPD - WASTE PERMITS DIVISION	59	2	1.7
WQD/WQAS - WATER QUALITY DIVISION /WATER QUALITY ASSESSMENT SECTION	16	0.6	0.5
WAD/GPAT - WATER AVAILABILITY DIVISION/ GROUNDWATER PLANNING AND ASSESMENT TEAM	5	0.6	0.1
WSD/PDW - WATER SUPPLY DIVISION /PUBLIC DRINKING WATER SECTION	1	<0.1	<0.1

TOTAL NUMBER OF GROUNDWATER CASES REGULATED BY THE TCEQ	2,865	100%	84.0%
TOTAL NUMBER OF NEW CASES REGULATED BY THE TCEQ	224	7.8%	6.5%
TOTAL NUMBER OF COUNTIES WITH GROUNDWATER CONTAMINATION CASES REGULATED BY THE TCEQ	202		

Figure 11. TCEQ Enforcement Status Summary

A Federal B State	STATE/FED FUNDS	ENFORCEMENT STATUS	5	REM/DCRP-83	REM/PST-2	REM/CA-2 REM/DCRP-65 REM/PST-266 REM/SF-22 REM/SSDA-9	REM/CA-1 REM/ DCRP-3 REM/SF-8	REM/CA-2 REM/PST-74 REM/SF-2 REM/DCRP-29	REM/CA-2 REM/SF-26 REM/DCRP-7	REM/PST-32 REM/DCRP-2 REM/SSDA-1
A AG Office B Federal	COURT/FED ACTION		4			REM/CA-5 REM/SF-2	REM/CA-4 REM/SF-1	REM/CA-7 REM/SF-3	REM/CA-8 REM/SF-12	REM/CA-4
A Permit B Order C Exec Action D Fed Referral	EXECUTIVE ACTION		3	REM/ENF-4 REM/CA-1 WQD/WQAS-1	REM/CA-1	REM/CA-28 REM/SF-1 WQD/WQAS-2	REM/CA-40 REM/SF–1 WQD/WQAS -1	REM/CA-91 WQD/WQAS-7	REM/CA-138 REM/SF-4 WQD/WQAS -7	REM/CA-7
A Info Request B Plan Approval C Notice of Contamination D Referred	STAFF ACTION		2	REM/CA-2 WPD-1	REM/CA-8 WAD/GPAT-2 REM/PST-1 WPD-1	RMD-1 REM/CA-29 REM/PST- 506 WPD-40 WQD/WQAS-2 WAD/GPAT-1	REM/CA-24 WQD/WQAS-2	REM/CA-41 REM/PST-23 WPD-14	REM/CA-53 WPD-14	REM/CA-8 REM/PST-153 WSD/PDW-3
CONFIRMED- A Inspection B Data Review C Complaint D Referral	STAFF DISCOVERY		1		REM/CA-1 REM/PST-115 WAD/GPAT-1	REM/CA-14 WAD/GPAT-1	REM/CA-12	REM/CA-19	REM/CA-18	REM/CA-5 REM/PST-2
A Voluntary Compliance and Notification B Voluntary Entrance into Cleanup Program	VOLUNTARY ACTION		0		REM/CA-8 REM/VC-52	REM/CA-58 REM/VC-92	REM/CA-53 REM/VC-95	REM/CA-44 REM/VC-54	REM/CA-63 REM/VC-194	REM/CA-15 REM/VC-58
				0	1	2	3	4	5	6
				No Activity	Contamination Confirmed	Investigation	Corrective Action Planning	Implement Action	Monitor Action	Action Completed

ACTIVITY STATUS

A Action B No Action	A Action B No Action

A Remediation
B Source Removal
C No Further Action Needed
D Institutional Controls
E Engineering Controls

Figure 12. TCEQ County Contamination Map

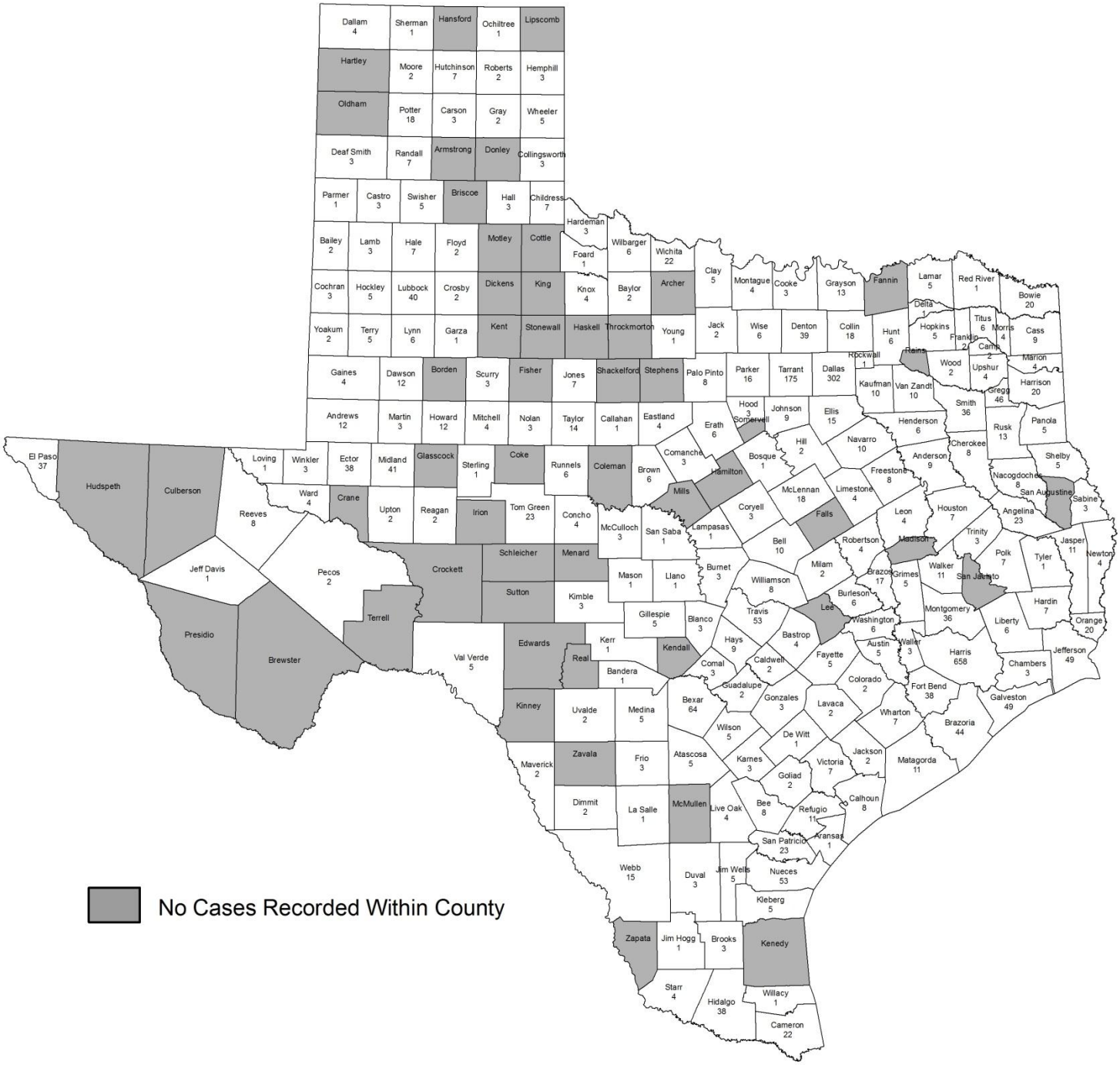

Table 2
Railroad Commission of Texas
Groundwater Contamination Case
Description Table

TABLE 2
GROUNDWATER CONTAMINATION CASE DESCRIPTION BY COUNTY
RAILROAD COMMISSION OF TEXAS

EXPLANATIONS OF FIELDS

COUNTY: THE COUNTY NAME IS THE FIRST ENTRY IN THE LEFT PORTION OF THE TABLE. IT IS LISTED ONLY ONCE FOR EACH OF THE CASES IN THAT COUNTY.

DIVISION: THESE ARE THE SPECIFIC REGULATORY PROGRAMS WITHIN THE RAILROAD COMMISSION. DIVISIONS ARE LISTED ONLY ONCE FOR THEIR RESPECTIVE CASES IN EACH COUNTY. SEE ACRONYM LIST (PAGE III) FOR AGENCY DIVISION AVREVIATIONS.

NEW CASES: AN ASTERISK (*) IS PLACED IN EACH RECORD THAT IS REPORTED AS NEW FOR THE YEAR.

FILE NAME: FILE NAMES REFLECT RESPONSIBLE PARTIES OR GEOGRAPHIC LOCATION

FILE NUMBER: FILE NUMBERS ARE ASSIGNED ACCORDING TO RRC DISTRICT COMPLIANT NUMBERING SYSTEMS, SOME DISTRICTS INCLUDE THE YEAR IN THE COMPLIANT NUMBER. SOME CASES HAVE NO NUMBERS BECAUSE THE CASE WAS INITIATED BY INSPECTION OR SOME OTHER MANNER. A FEW CASES ARE CODED ACCORDING TO RRC HEARING DOCKET NUMBER.

LOCATION: LOCATION DESCRIPTIONS VARY DEPENDING ON THE SCOPE OF THE INVESTIGATION AND WHETHER OR NOT THE COMPLAINANT'S PROPERTY IN ON AN OIL AND GAS LEASE. THE INVESTIGATIONS THAT ARE NARROWER IN GEOGRAPHIC SCOPE ARE DESCRIBED BY LATITUDE AND LONGITUDE.

CONTAMINATION: CL- CHLORIDE, BA - BARIUM, BTEX - BENZENE, TOLUENE, ETHYLBENZENE, AND XYLENE, HCL - HYDROCHLORIDE ACID, GW - GROUNDWATER, NACL- SODIUM CHLORIDE, NG- NATURAL GAS, PSH - PHASE SEPARATED HYDROCARBONS, TDS- TOTAL DISSOLVED SOLIDS, SW - SURFACE WATER. MOST CASES SITE SODIUM CHLORIDE AS CONTAMINATION. SOME CASES INVOLVE REFINED HYDROCARBONS, OTHERS CITE CHLORIDE BECAUSE CATIONS OTHER THAT SODIUM MAY BE PRESENTS IN HIGH CONCENTRATION.

ENFORCEMENT STATUS: ACTIONS AND NOTICES OF VIOLATIONS ARE TAKEN AT STAFF LEVEL AND MAY BE CONCURRENT. THE CLOSURE OR SHUT-IN OF FACILITIES AND PLUGGING OF WELLS MAY ALSO BE DIRECTED AT STAFF LEVEL. STAFF DIRECTIVES ARE IDENTIFIED AS ENFORCEMENT STATUS. ACTIONS MAY BE STEPPED UP TO A FORMAL ENFORCEMENT LEVEL WHICH CAN BE CATEGORIZED AS EXECUTIVE ACTION AND INCLUDE ADMINISTRATIVE PENALTIES AND ORDERS. IN SOME CASES, GROUNDWATER CONTAMINATION NAY BE DOCUMENTED BUT SPECIFIC SOURCE OR AN ACTUAL RESPONSIBLE PARTY CANNOT BE IDENTIFIED. ENFORCEMENT STATUS WOULD BE CATEGORIZED AS STAFF DISCOVERY. ACTIONS OF RESPONSIBLE PARTIES WHO DISCOVER AND REPORT GROUNDWATER CONTAMINATION ARE CATEGORIZED AS VOLUNTARY ACTIONS EVEN THOUGH INVESTIGATIVE OR REMEDIAL PLANS ARE REVIEWED AND APPROVED BY THE OIL AND GAS DIVISION.

DATA QUALITY: E - EPA APPROVED ANALYTICAL PROCEDURES,
Q - QUALITY CONTROL PROGRAM ESTABLISHED FOR SAMPLING PROCEDURES,
V - VERIFICATION OF CONTAMINATION THROUGH PROCEDURES LISTED BELOW:

1. SPLITTING SAMPLES WITH REGULATED ENTITY OR OTHER AGENCY FOR COMPARISON OF ANALYSIS RESULTS
2. RESAMPLING FOR VERIFICATION ANALYSIS RESULTS
3. SUPERVISORY OR COMMITTEE REVIEW OF SAMPLING PROCEDURES AND ANALYSIS RESULTS

TABLE 2
GROUNDWATER CONTAMINATION CASE DESCRIPTION BY COUNTY
RAILROAD COMMISSION OF TEXAS

COUNTY	DIVISION	NEW CASES	FILE NAME	FILE NUMBER	LOCATION		CONTAMINATION DESCRIPTION	ENFORCEMENT STATUS		DATA QUALITY
ANDERSON										
	OIL & GAS		SOUTHWEST OPERATING INC	OCP#1664	INGRAMS TRINITY UNIT, RELIANT ENERGY SITE	LAT 31.97, LONG -96.038	CHLORIDE	1A	5	E,Q,V,2
ANDREWS										
	OIL & GAS		APACHE (FORMERLY AMOCO)	OCP#1021	FORMER MIDLAND FARMS GAS PLANT	LAT 32.14, LONG -102.42	TPH, BTEX	0	5	E,Q,V,2
			CENTURION PIPELINE, L.P.	OCP#4468	FULLERTON 4" GATHERING PIPELINE RELEASE	LAT 32.34, LONG -101.80	BENZENE, PSH	0	4	E,Q,V,2
			CHEVRON (FORMERLY PURE RESOURCES, INC (FKA PURE ENERGY))	OCP#1048	DOLLARHIDE FACILITY	LAT 32.14, LONG -103.05	TPH, CHLORIDE	0	5	E,Q,V,2
			CONOCOPHILLIPS	OCP#4290	UNIVERSITY ANDREWS TANK BATTERY 5321 EMBAR ELLINGBERGER FIELD	LAT 32.13, LONG -102.71	TPH, BTEX	0	4	E,Q,V,2
		*	ENTERPRISE PRODUCTS OPERATING LLC	OCP#5038	SAN ANDRES STATION PERMITTED PITS	LAT 32.19, LONG -102.49	CHLORIDE	1B	3	E,Q,V,2
			OCCIDENTAL PERMIAN LTD.	OCP#3109	MIDLAND FARMS DEEP UNIT	LAT 32.14, LONG -102.44	BTEX, LNAPL, PSH, SALTWATER	0	4	E,Q,V,2
			PLAINS MARKETING, L.P. (FKA LINK, FKA EOTT)	OCP#1693	ANDREWS-TNM-98-13 FORT STOCKTON	LAT 32.29, LONG -102.64	TPH	0	5	E,Q,V,2
			PLAINS PIPELINE, L.P.	OCP#3908	GRUY 6" #2	LAT 32.46, LONG -102.27	BENZENE, PSH	0	4	E,Q,V,2
			TEPPCO/1978 CRUDE PL RELEASE	OTH#90006	ANDREWS SOUTH	LAT 32.30, LONG -102.54	CHLORIDE	1C	2B	E,Q,V,2
			UNKNOWN OPERATOR	OTH#90007	ANDREWS SOUTH, (PRIDE PETROLEUM SERV).	LAT 32.30, LONG -102.54	TPH	1C	3	E,Q,V,2
ANGELINA										
	OIL & GAS		TEXAS EASTERN PIPELINE CO. (PCB)	OCP#1071	LUFKIN-COMPRESSOR STATION	LAT 31.28, LONG -94.65	PCB	0	6A	E,Q,V,2
ARCHER										
	OIL & GAS		PLAINS MARKETING, L.P.	OCP#2427	STEINBERGER TRUCK STATION	LAT 33.75, LONG -98.687	TPH	0	4	E,Q,V,2
ATASCOSA										
	OIL & GAS		FRAC TANK RENTAL	CU#60275	JOURDANTON WASHOUT PIT	LAT 28.92, LONG -98.538	ARSENIC, CHLORIDE	5	4	E,Q,V,2
			REGENCY GAS SERVICES (FORMERLY BEAR CUB ENERGY SITE TRANSFERRED FROM VCP)	OCP#3000	FASHING GAS PLANT	LAT 28.81, LONG -98.458	BTEX	1B	4	E,Q,V,2
AUSTIN										
	OIL & GAS		ENHANCED ENERGY PARTNERS	OCP#3602	BELLVILLE SCHOOL LAND LEASE WELL# 22	LAT 30.00, LONG -96.122	BENZENE	0	5	E,Q,V,2
			EXXON COMPANY, USA (MAY BE SOLD TO FUTURES ACQUISITION 1995 LTD.)	OCP#1294	WOODLEY SWD SYSTEM-RACOON BEND FIELD	LAT 29.99, LONG -96.121	BTEX, BARIUM, CHLORIDE, PSH	2	5	E,Q,V,2
			EXXONMOBIL	OCP#3588	RACOON BEND COMMON TANK BATTERY	LAT 29.99, LONG -96.130	TPH, LNAPL, PSH	0	4	E,Q,V,2
			MAGNUM PROD. & OPER CO., TEMA OIL & GAS CO., & SAMSON RESOURCES CO. FORMERLY AMERICAN TRADING & PROD. CO.	OCP#1531	FENNER PROPERTY, NEW ULM	LAT 29.92, LONG -96.381	TPH, VOCS, OTHER METALS, CHLORIDE	1C	2B	E,Q,V,2
BASTROP										
	OIL & GAS		TEPPCO	OCP#3035	ROSANKY PIPELINE/3D RANCH OIL SPILLS	LAT 29.92, LONG -97.171	TPH, BTEX	0	6A	E,Q,V,2
BEE										
	OIL & GAS		CHEVRON ENVIRONMENTAL MANAGEMENT COMPANY (FORMERLY TEXACO E&P, INC.)	OCP#1804	NORMANNA FIELD NATURAL GAS LIQUIDS PLANT	LAT 28.53, LONG -97.768	BTEX	0	4	E,Q,V,2
		*	ENERGY TRANSFER (FORMERLY HPL/AEP/ENRON)	OCP#1259	SMITH PRODUCTION	LAT 28.31, LONG -97.578	TPH, BTEX	0	4	E,Q,V,2
		*	ENERGY TRANSFER COMPANY (FORMERLY HPLC)	OCP#1944	YOUGEEN DEHYDRATOR SITE	LAT 28.34, LONG -97.774	TPH, BTEX	0	4	E,Q,V,2
			HPL/AEP(HOUSTON PIPE LINE CO./ENRON)	OCP#1261	TULETA GAS PLANT	LAT 28.54, LONG -97.857	TPH, NATURAL GAS	1C	4	E,Q,V,2
BORDEN										
	OIL & GAS		APACHE CORP.	OCP#1130	J.B. THOMAS (JBT) LAKE SEEP (VON ROEDER FIELD)	LAT 32.60, LONG -101.20	CHLORIDE	1C	5	E,Q,V,2
			CRMWD COMPLAINT (SOUTH SHORE)	COMP#4832	VINCENT NORTH (LAKE JB THOMAS)	LAT 32.57, LONG -101.20	CHLORIDE	1C	4	E,Q,V,2
			PLAINS (FORMERLY LINK ENERGY FKA EOTT ENERGY)	OCP#1845	VEALMOOR/RATTLESNAKE NORTH	LAT 32.56, LONG -101.51	TPH	0	4	E,Q,V,2

TABLE 2
GROUNDWATER CONTAMINATION CASE DESCRIPTION BY COUNTY
RAILROAD COMMISSION OF TEXAS

COUNTY	DIVISION	NEW CASES	FILE NAME	FILE NUMBER	LOCATION		CONTAMINATION DESCRIPTION	ENFORCEMENT STATUS		DATA QUALITY
BORDEN										
	OIL & GAS		PLAINS PIPELINE L.P.	OCP#3320	JO MILL 8" GATHERING #1	LAT 32.63, LONG -101.50	BENZENE, PSH	0	5	E,Q,V,2
BRAZORIA										
	OIL & GAS		ARGENT ENERGY TRUST, FORMERLY ENERGYQUEST. FORMERLY POGO PRODUCING, INC. FORMERLY NORTH CENTRAL OIL CORP.	OCP#1635	BELCHER, W.T. "B" (10386) LEASE (MANVEL FIELD)	LAT 29.49, LONG -95.334	OTHER METALS, CHLORIDE	2	3	E,Q,V,2
			ARROWHEAD PIPELINE (FORMERLY HILCORP)	OCP#1081	OLD OCEAN GAS PLANT	LAT 29.04, LONG -95.747	TPH, BENZENE, PSH	1D	5	E,Q,V,2
			CHEVRON (TEXACO INC.)	OCP#1671	WEST COLUMBIA FORMER IMPOUNDMENTS SITE (FM 1301 NEAR COUNTY ROAD 943)	LAT 29.14, LONG -95.672	TPH, ARSENIC, CHLORIDE, PSH	1B	4	E,Q,V,2
			CHEVRONTEXACO	OCP#2194	O.F. EWING LEASE, MANVEL FIELD	LAT 29.50, LONG -95.336	TPH, ARSENIC, BARIUM, CHLORIDE	2	2B	E,Q,V,2
			CHEVRONTEXACO	OCP#2193	WEST COLUMBIA ELEMENTARY SCHOOL	LAT 29.13, LONG -95.644	TPH, PSH	1B	4	E,Q,V,2
			DOW CHEMICAL COMPANY, THE	OCP#1893	STRATTON RIDGE FACILITY	LAT 29.03, LONG -95.360	CHLORIDE	1A	4	E,Q,V,2
		*	ENTERPRISE CRUDE PIPELINE, LLC	OCP#4940	SEAWAY PIPELINE JONES CREEK 12 IN RELIEF LINE SPILL	LAT 28.94, LONG -95.430	TPH, BTEX	0	4	E,Q,V,2
			MANVEL SALTWATER DISPOSAL	CU#60806	MANVEL FIELD	LAT 29.50, LONG -95.342	TPH, BARIUM, TDS	5	5	E,Q,V,2
			PEARLAND ASSAULT BASEBALL CLUB	BRP#1301	PEARLAND ASSAULT BASEBALL CLUB	LAT 29.51, LONG -95.348	BARIUM, CHLORIDE	0	2B	E,Q,V,2
			RULICA/ANGLETON, LTD	VCP#12001	4000 TECHNOLOGY DRIVE	LAT 29.20, LONG -95.443	TPH, BENZENE	0	3	E,Q,V,2
			TEPPCO	OCP#3003	WEST COLUMBIA STATION	LAT 29.14, LONG -95.675	TPH, PSH	0	2A	E,Q,V,2
			TEXCAL	OCP#3034	WEST HASTINGS UNIT LEASE	LAT 29.48, LONG -95.238	CHLORIDE	0	1	E,Q,V,2
BROOKS										
	OIL & GAS		BASS ENTERPRISES PRODUCTION COMPANY	OCP#3601	LOPEZ RANCH	LAT 26.88, LONG -98.188	TPH, BTEX, CHLORIDE	0	3	E,Q,V,2
			CHEVRON U.S.A., INC.	OCP#4466	MCGILL BROS. NCT-1 LEASE	LAT 26.83, LONG -98.381	TPH, BENZENE, TOLUENE, CHLORIDE	1C	3	E,Q,V,2
			EL PASO CORPORATION	OCP#2326	KELSEY STATION	LAT 26.79, LONG -98.384	TPH, BTEX, PSH	0	4	E,Q,V,2
			EXXONMOBIL	OCP#4917	ZACH PASTURE REMOTE	LAT 26.97, LONG -98.006	TPH, BTEX, OTHER METALS	0	2B	E,Q,V,2
			EXXONMOBIL	OCP#3898	VIBORAS COMPRESSOR FACILITY	LAT 26.95, LONG -98.036	TPH, BTEX	0	2B	E,Q,V,2
			EXXONMOBIL	OCP#4915	VIBORAS B	LAT 26.92, LONG -98.044	TPH, BTEX, OTHER METALS	0	2B	E,Q,V,2
			EXXONMOBIL CORPORATION	OCP#4997	KELSEY MARSHALL SEPARATION STATION	LAT 26.83, LONG -98.402	TPH, BENZENE, LNAPL, CHLORIDE, PSH	0	2B	E,Q,V,2
			EXXONMOBIL CORPORATION	OCP#4977	KELSEY FIELD CENTRAL TANK BATTERY	LAT 26.80, LONG -98.413	TPH, BTEX, OTHER METALS, CHLORIDE	0	2B	E,Q,V,2
			EXXONMOBIL CORPORATION	OCP#4978	KELSEY FIELD METER SITE 9	LAT 26.77, LONG -98.398	TPH, BTEX, OTHER METALS, CHLORIDE	0	2B	E,Q,V,2
			EXXONMOBIL CORPORATION	OCP#4998	KELSEY FORMER TANK BATTERY #7	LAT 26.78, LONG -98.402	TPH, BENZENE, CHLORIDE	0	2B	E,Q,V,2
			EXXONMOBIL CORPORATION	OCP#4292	KELSEY FIELD - MCGILL BROS. METER SITE 3	LAT 26.78, LONG -98.419	TPH, BTEX	0	3	E,Q,V,2
			EXXONMOBIL CORPORATION	OCP#4293	KELSEY FIELD - SOUTHEAST SEPARATION STATION	LAT 26.77, LONG -98.344	TPH, BTEX	0	3	E,Q,V,2
			EXXONMOBIL CORPORATION	OCP#4980	KELSEY FIELD STATION B	LAT 26.78, LONG -98.411	TPH, BTEX, OTHER METALS, CHLORIDE	0	2B	E,Q,V,2
			EXXONMOBIL CORPORATION	OCP#4999	KELSEY STATION A 10" PIPELINE	LAT 26.78, LONG -98.417	TPH, BENZENE, CHLORIDE	0	2B	E,Q,V,2
			EXXONMOBIL CORPORATION	OCP#4403	KELSEY COMPRESSOR STATION	LAT 26.80, LONG -98.418	TPH, BTEX	0	3	E,Q,V,2
			EXXONMOBIL CORPORATION	OCP#3541	KELSEY NORTH METER STATION BLOW DOWN TANK	LAT 26.81, LONG -98.398	TPH, BTEX	1C	3	E,Q,V,2
			EXXONMOBIL CORPORATION	OCP#3589	KELSEY FIELD METER STATION 2	LAT 26.81, LONG -98.412	TPH, BTEX	1C	3	E,Q,V,2
			EXXONMOBIL ENVIRONMENTAL SERVICES COMPANY	OCP#3903	TANK BATTERY 4	LAT 26.82, LONG -98.407	TPH, BTEX	0	3	E,Q,V,2
			KOCH PIPELINE CO., LP	OCP#1487	FALFURRIAS/BROOKS CO. (AKA, FALFURRIAS- HWY. 285)	LAT 27.22, LONG -98.056	TPH, BTEX	0	4	E,Q,V,2
			KOCH PIPELINE COMPANY	OCP#3900	FORMER KELSEY BASS STATION	LAT 26.80, LONG -98.413	TPH, BTEX, BENZENE	1C	3	E,Q,V,2
			SHELL EXPLORATION AND PRODUCTION COMPANY	OCP#3564	FORMER SANTA FE RANCH SEPARATION STATION	LAT 26.82, LONG -98.084	TPH, BTEX, CHLORIDE	1C	3	E,Q,V,2
BROWN										
	OIL & GAS		UNIDENTIFIED	COMP#7312	PICKETT RANCH, 2 MI SE OF CROSS CUT	LAT 32.00, LONG -99.087	CHLORIDE	2	2B	E,Q,V,2
BURLESON										
	OIL & GAS		CONOCOPHILLIPS, INC	OCP#1973	BURLESON COUNTY COMPRESSOR STATION (FORMER CONOCO-RAPTOR FACILITY)	LAT 30.56, LONG -96.585	BTEX, BENZENE	1A	2A	E,Q,V,2

TABLE 2
GROUNDWATER CONTAMINATION CASE DESCRIPTION BY COUNTY
RAILROAD COMMISSION OF TEXAS

COUNTY	DIVISION	NEW CASES	FILE NAME	FILE NUMBER	LOCATION		CONTAMINATION DESCRIPTION	ENFORCEMENT STATUS		DATA QUALITY
CALDWELL										
	OIL & GAS		CRYSTAL OIL & LAND CO.	CU#60292	R.W. CARTER PIT, SALT FLAT FIELD	LAT 29.73, LONG -97.610	TPH	5	4	E,Q,V,2
CALLAHAN										
	OIL & GAS		WEST TEXAS GAS PROCESSING, LP.	OCP#4176	JOHNSON WELL COMPLAINT	LAT 32.12, LONG -99.509	TPH	1C	4	E,Q,V,2
CARSON										
	OIL & GAS		PHILLIPS PETROLEUM CO.	OCP#1627	WALT POLING RANCH WATER PANHANDLE WEST	LAT 35.57, LONG -101.62	TPH, DRIP GAS	0	4	E,Q,V,2
CASS										
	OIL & GAS		LODI GAS PROCESSING PLANT	CU#60742	RODESSA FIELD, 12 MI S OF ATLANTA, TX	LAT 32.90, LONG -94.142	TPH, BTEX	2	5	E,Q,V,2
			TEXAS EASTERN PIPELINE CO. (PCB)	OCP#1035	ATLANTA COMPRESSOR STATION	LAT 33.05, LONG -94.071	PCB	0	4	E,Q,V,2
CHAMBERS										
	OIL & GAS		CHAMBERS-LIBERTY COUNTIES NAVIGATION DISTRICT	BRP#1101	TURTLE BAYOU SITE	LAT 29.83, LONG -94.670	CHLORIDE	0	2B	E,Q,V,2
			CHEVRON ENVIRONMENTAL MANAGEMENT COMPANY	OCP#3429	MAYES FIELD COMPRESSOR STATION	LAT 29.56, LONG -94.710	BENZENE, ARSENIC	0	5	E,Q,V,2
			ENTERPRISE PRODUCTS TEXAS OP LP	OCP#4935	WEST STORAGE BRINE POND 1 (PIT PERMIT NO. P005703)	LAT 29.85, LONG -94.905	CHLORIDE	1B	5	E,Q,V,2
			M.B. ENVIRONMENTAL SERVICES, LLC	OCP#4985	STERLING, R.S. LEASE	LAT 29.86, LONG -94.683	NORM, CHLORIDE	2	3	E,Q,V,2
			SUNOCO PIPELINE, L.P.	OCP#4177	BARBERS HILL CRUDE OIL RELEASE	LAT 29.83, LONG -94.885	TPH, BENZENE, LNAPL, PSH	0	5	E,Q,V,2
CLAY										
	OIL & GAS		CONOCO PIPELINE COMPANY	OCP#2181	JERRY DON MEYERS PROPERTY MATTIE WILSON DISCHARGE #09-0146	LAT 33.63, LONG -98.290	TPH	1C	6A	E,Q,V,2
COCHRAN										
	OIL & GAS		OXY USA INC.	OCP#1611	LEHMAN COMPRESSOR STATION	LAT 33.54, LONG -102.82	TPH	1D	4	E,Q,V,2
COKE										
	OIL & GAS		DEVON GAS SERVICES, LP	OCP#1553	JAMESON GAS PLANT	LAT 32.04, LONG -100.68	TPH	1A	4	E,Q,V,2
		*	MEMORIAL PRODUCTION OPERATIONS, LLC.	OCP#5051	BRONTE CAPPS UNIT SALT WATER RELEASE	LAT 31.86, LONG -100.31	TPH, BTEX, PAH, SVOCS, BARIUM, MERCURY, CHLORIDE	0	2A	E,Q,V,2
			SUNOCO, INC.	OCP#3002	JAMESON WELL COMPLAINT	LAT 32.05, LONG -100.67	TPH, BTEX, FREE PRODUCT	1C	4	E,Q,V,2
			WENDKIRK OIL FIELD	CU#60031	NONPOINT SOURCE INVESTIGATION & REMED.	LAT 31.85, LONG -100.38	CHLORIDE	1B	4	E,Q,V,2
		*	WILKES WATER WELL	COMP#2548		LAT 32.05, LONG -100.73	CHLORIDE	1C	4	E,Q,V,2
COLORADO										
	OIL & GAS		BOUNDARY VENTURES, INC.	OCP#4936	KENNETH OWENS PROPERTY FACILITY	LAT 29.55, LONG -96.458	ARSENIC, BARIUM, CHLORIDE	3	2A	E,Q,V,2
			ENTERPRISE PRODUCTS	OCP#3303	NORTH CHESTERVILLE AMINE TREATING FACILITY	LAT 29.61, LONG -96.262	AMINE	0	4	E,Q,V,2
			KINDER MORGAN ENERGY PARTNERS, L.P.	OCP#4968	FORMER GROUND FLARE PIT, HOUSTON CENTRAL GAS PLANT	LAT 29.46, LONG -96.622	TPH	0	4	E,Q,V,2
			NEUENDORFF COMPLAINT	CU#64622	NORTH OF COLUMBUS	LAT 29.84, LONG -96.521	CHLORIDE	1C	2B	E,Q,V,2
COMAL										
	OIL & GAS		CHEVRON ENVIRONMENTAL MANAGEMENT COMPANY	OCP#4833	HEARNE PIPELINE RIGHT OF WAY	LAT 29.74, LONG -98.051	TPH, BTEX	1D	4	E,Q,V,2
			TOM DANGLEMYER COMPLAINT	COMP#5206	DANGLE FIELD, 5 MI SOUTH OF MUENSTER	LAT 33.57, LONG -97.356	NATURAL GAS	2	3	E,Q,V,2
CRANE										
	OIL & GAS		BUTLER COMPLAINT	COMP#9558	LEA (SAN ANDRES) FIELD, 10 MI W OF CRANE	LAT 31.41, LONG -102.53	CHLORIDE	1C	2B	E,Q,V,2
			CRANE GATHERING STATION GROUP	OCP#4823	CRANE GATHERING STATION	LAT 0, LONG 0	TPH	0	4	E,Q,V,2

TABLE 2
GROUNDWATER CONTAMINATION CASE DESCRIPTION BY COUNTY
RAILROAD COMMISSION OF TEXAS

COUNTY	DIVISION	NEW CASES	FILE NAME	FILE NUMBER	LOCATION		CONTAMINATION DESCRIPTION	ENFORCEMENT STATUS		DATA QUALITY
CRANE										
	OIL & GAS		EXXON CO. USA	OCP#1292	SANDHILLS FIELD-FORMER GAS PLANT	LAT 31.46, LONG -102.61	BTEX	0	5	E,Q,V,2
			KINDER MORGAN, INC	OCP#1842	WADDELL COMPRESSOR STATION	LAT 31.52, LONG -102.44	PSH	0	5	E,Q,V,2
			KINDER MORGAN, INC	OCP#1456	SANDHILLS COMPRESSOR STATION	LAT 31.49, LONG -102.58	TPH, BTEX, PAH, PSH	0	5	E,Q,V,2
			OXY FORMERLY BP, ATLANTIC RICHFIELD COMPANY, ARCO PERMIAN	OCP#1132	BLOCK 31 GAS PLANT	LAT 31.44, LONG -102.46	PSH	0	5	E,Q,V,2
			PLAINS MARKETING, L.P.	OCP#1989	CRANE STATION	LAT 31.42, LONG -102.32	TPH	0	5	E,Q,V,2
CROCKETT										
	OIL & GAS		DUKE ENERGY FIELD SERVICES, (FORMERLY UPR)	OCP#1210	SOUTHWEST OZONA GAS PLANT (7C-0022)	LAT 30.44, LONG -101.46	TPH, BTEX	0	4	E,Q,V,2
			PLAINS ALL AMERICAN PIPELINE	OCP#2324	PECOS RIVER RELEASE (LIVE OAK TO IRAAN 12" PIPELINE)	LAT 30.8, LONG -101.83	TPH	0	4	E,Q,V,2
DAWSON										
	OIL & GAS		PLAINS ALL AMERICAN	OCP#2328	BREEDLOVE TO MUNGERVILLE #2 SITE, KLONDIKE, TX	LAT 32.56, LONG -101.93	TPH, BTEX, LNAPL, PSH	0	5	E,Q,V,2
			PLAINS PIPELINE, L.P.	OCP#2426	SANDS STATION HISTORICAL LEAK NO. 2002-10254	LAT 32.72, LONG -102.16	TPH	0	5	E,Q,V,2
DEWITT										
	OIL & GAS		APACHE CORP.	OCP#3089	ZENGERLE #3 AND #4 BLOWOUT RESPONSE	LAT 28.98, LONG -97.289	METHANE	2	4	E,Q,V,2
		*	BHP BILLITON	OCP#5029	CROZIER TO H SISTERS - 6" GATHERING LINE RUPTURE	LAT 29.11, LONG -97.581	LNAPL, PSH	1A	4	E,Q,V,2
		*	CRAWFORD ENERGY OPERATING CO	OCP#1169	TERRYVILLE DEHYDRATOR STATION	LAT 29.16, LONG -97.061	TPH, BTEX	1A	4	E,Q,V,2
			ENERGY TRANSFER COMPANY (FORMERLY HPL/AEP/ENRON)	OCP#1254	DAGG 2 FIELD DEHYDRATOR	LAT 29.11, LONG -96.993	TPH, BTEX	0	5	E,Q,V,2
DUVAL										
	OIL & GAS	*	ANIMAS HOLDING LLC	OCP#5017	DUVAL COUNTY FACILITY	LAT 27.71, LONG -98.627	BTEX, ARSENIC	1C	4	E,Q,V,2
			EL PASO MERCHANT ENERGY	OCP#2443	SAN DIEGO STATION LOCATED AT W. NORTH AVE AND N. ST. JAMES ST. SAN DIEGO	LAT 27.77, LONG -98.237	TPH	0	4	E,Q,V,2
			KOCH PIPELINE CO., LP	OCP#1481	BENAVIDES STATION	LAT 27.61, LONG -98.388	TPH, BTEX, PSH	0	4	E,Q,V,2
EASTLAND										
	OIL & GAS		DEVON GAS SERVICES L.P.	OCP#3105	HAMBY PROPERTY	LAT 32.10, LONG -99.057	TPH, BTEX, PSH	0	6C	E,Q,V,2
			MARATHON OIL CO	OCP#5000	RANGER STATION	LAT 32.43, LONG -98.712	TPH	0	1	E,Q,V,2
			TEXAS CO. (TEXACO)	OCP#2179	CARSON RANCH OIL SEEP	LAT 32.49, LONG -98.653	TPH	2	4	E,Q,V,2
ECTOR										
	OIL & GAS		AMERICAN CENTRAL GAS TECHNOLOGIES, INC.	OCP#2452	FORMER FOSTER NATURAL GAS PLANT	LAT 31.86, LONG -102.42	BTEX, PSH	0	4	E,Q,V,2
			BP, FORMERLY AMOCO	OCP#1080	NORTH COWDEN GAS PLANT	LAT 32.00, LONG -102.51	BTEX, PSH	0	5	E,Q,V,2
			BP, SECOR (FORMER OPERATOR TEXACO E&P, INC).	OCP#1683	FORMER NORTH HEADLEE GAS PROCESS PLANT	LAT 31.90, LONG -102.31	CHROMIUM	0	5	E,Q,V,2
			CONOCOPHILLIPS	OCP#4467	SOUTH COWDEN UNIT TRACT 6 BATTERY	LAT 31.75, LONG -102.36	CHLORIDE	1C	5	E,Q,V,2
			KINDER MORGAN	OCP#1450	EAST GOLDSMITH NATURAL GAS PLANT	LAT 31.98, LONG -102.63	TPH, PSH	0	4	E,Q,V,2
			SHELL WESTERN E & P	OCP#1656	TXL GAS PLANT	LAT 31.91, LONG -102.74	TPH, BTEX	0	4	E,Q,V,2
			TEXACO EXPL & PROD./MCKNIGHT	OTH#90001	ODESSA AREA, HEADLEE FIELD	LAT 31.40, LONG -101.32	CHLORIDE	1C	2B	E,Q,V,2
FAYETTE										
	OIL & GAS		ENTERPRISE TEXAS PIPELINE LLC (FORMERLY TEPPCO CRUDE OIL, LLC)	OCP#1843	COLORADO RIVER SPILL SITE, PLUM TEXAS	LAT 29.95, LONG -96.922	BTEX	0	4	E,Q,V,2
FOARD										
	OIL & GAS		GAMBLE COMPLAINT	CU#64779	THALIA FIELD, 3 MI SOUTH OF THALIA	LAT 34.01, LONG -99.542	NATURAL GAS	1C	3	E,Q,V,2

TABLE 2
GROUNDWATER CONTAMINATION CASE DESCRIPTION BY COUNTY
RAILROAD COMMISSION OF TEXAS

COUNTY	DIVISION	NEW CASES	FILE NAME	FILE NUMBER	LOCATION		CONTAMINATION DESCRIPTION	ENFORCEMENT STATUS		DATA QUALITY
FORT BEND										
	OIL & GAS	*	ENTERPRISE CRUDE PIPELINE COMPANY LLC	OCP#4841	SEAWAY (S-1) FULSHEAR JUNCTION RELEASE	LAT 29.72, LONG -95.884	BTEX, LNAPL, PSH	0	4	E,Q,V,2
			FLESSNER	CU#51902	NASH DOME, FLESSNER LEASE	LAT 29.24, LONG -95.653	BENZENE, ARSENIC, BARIUM, CADMIUM, CHLORIDE	5	3	E,Q,V,2
			PLAINS MARKETING, L.P.	OCP#2620	ROUEN RD CRUDE OIL RELEASE	LAT 29.57, LONG -95.475	TPH, LNAPL, PSH	0	5	E,Q,V,2
			SEMPIPE	OCP#2622	TUSCANY LAKES, MCHARD RD.	LAT 29.57, LONG -95.481	TPH, BENZENE, PSH	0	6C	E,Q,V,2
			SUGAR LAND RANCH DEVELOPMENT LLC.	VCP#90006	SUGAR LAND RANCH SECTION 3 EAST	LAT 29.55, LONG -95.588	TPH, LNAPL, CHLORIDE, PSH	0	5	E,Q,V,2
			SUGAR LAND RANCH DEVELOPMENT LLC	VCP#80002	LAKE AREA- SUGAR LAND RANCH	LAT 29.55, LONG -95.580	TPH, BENZENE, PSH	0	5	E,Q,V,2
FRANKLIN										
	OIL & GAS		SHELL PIPELINE COMPANY LP	OCP#3590	CRUDE OIL TANK, WINNSBORO	LAT 33.06, LONG -95.27	TPH, BTEX, LNAPL, PSH	4	4	E,Q,V,2
FREESTONE										
	OIL & GAS		SOUTHWEST OPERATING INC	OCP#1663	INGRAMS TRINITY UNIT, TPWD SITES 1 & 2	LAT 31.97, LONG -96.066	CHLORIDE	2	4	E,Q,V,2
FRIO										
	OIL & GAS		CRUDE PROCESSING	CU#60276	RECLAMATION PLANT-RIGGS SWD,1MI S PEARSALL	LAT 29.86, LONG -99.101	TPH	5	4	E,Q,V,2
GAINES										
	OIL & GAS		AMERADA HESS	OCP#1104	WARDSWELL DRAW	LAT 0, LONG 0	NATURAL GAS, N2	1C	4	E,Q,V,2
			APACHE CORP.	OCP#1138	WOOD STATION-SEMINOLE,TX	LAT 32.75, LONG -102.71	TPH	1A	5	E,Q,V,2
			EQUILON PIPELINE	OCP#1689	TPL 96-07 RELEASE SITE - SPILL	LAT 32.68, LONG -102.64	TPH	0	5	E,Q,V,2
			EXXONMOBIL	OCP#1993	SEMINOLE TANK FARM 390 US HIGHWAY 385 SOUTH	LAT 32.68, LONG -102.65	TPH, BTEX, PSH	0	5	E,Q,V,2
			EXXONMOBIL REFINING & SUPPLY CO.	OCP#2428	FLANAGAN CRUDE OIL PIPELINE RELEASE SITE	LAT 32.54, LONG -102.70	TPH	0	5	E,Q,V,2
GALVESTON										
	OIL & GAS		CONOCO PHILLIPS	OCP#4970	LEAGUE CITY HISTORIC PITS	LAT 29.47, LONG -95.110	TPH, BTEX, OTHER METALS, CHLORIDE	1C	3	E,Q,V,2
			DICKINSON INDEPENDENT SCHOOL DISTRICT	BRP#6001	DICKINSON INDEPENDENT SCHOOL DISTRICT	LAT 29.44, LONG -95.034	CHLORIDE	0	2B	E,Q,V,2
			EXXONMOBIL PIPELINE CO.	OCP#1884	FRIENDSWOOD METER SITE 22	LAT 29.56, LONG -95.168	BTEX, PSH	0	6C	E,Q,V,2
			REEF EXPLORATION	OCP#2214	RESERVE PITS AT FORMER TEPPCO WELL (TEXAS NO. 3)	LAT 29.26, LONG -95.015	BENZENE, BARIUM, CHLORIDE	0	3	E,Q,V,2
GLASSCOCK										
	OIL & GAS	*	PIONEER	OCP#4836	MIDKIFF YARD	LAT 31.68, LONG -101.73	TPH, BTEX, ARSENIC, BARIUM, PCB	0	4	E,Q,V,2
		*	PIONEER NATURAL RESOURCES	OCP#5058	BRUNSON TRENCH RELEASE	LAT 31.93, LONG -101.69	TPH, BTEX	0	4	E,Q,V,2
GOLIAD										
	OIL & GAS		DCP MIDSTREAM, FORMERLY DUKE ENERGY FIELD SERVICES	OCP#2559	VICTORIA 6-5/8" PIPELINE NEAR HORD CREEK	LAT 28.66, LONG -97.658	TPH, BTEX, NATURAL GAS	0	4	E,Q,V,2
			MCCLELLAN WATER WELL COMPLAINT	CU#71688	WEST OF BETHKE RD. NEAR OILFIELD RD.	LAT 28.45, LONG -97.511	CHLORIDE	0	3	E,Q,V,2
GRAY										
	OIL & GAS		CONOCO, VALERO, SUNOCO	OCP#4289	HINTON WELL	LAT 35.48, LONG -100.94	BTEX	1C	1	E,Q,V,2
			EAGLE ROCK FIELD SERVICES	OCP#4010	LEFORS PLANT	LAT 35.43, LONG -100.76	BTEX	0	4	E,Q,V,2
			PLAINS MARKETING, L.P.	OCP#2327	10- INCH CRUDE OIL PIPELINE (F.M.1321)	LAT 35.42, LONG -100.72	TPH, PSH	0	4	E,Q,V,2
			PLAINS MARKETING, L.P.	OCP#2413	LEFORS 4" KEY LEASE CRUDE OIL PIPELINE	LAT 35.43, LONG -100.73	BTEX	0	4	E,Q,V,2
GREGG										
	OIL & GAS		CHEVRON ENVIRONMENTAL MANAGEMENT COMPANY	OCP#4441	FORMER GLADEWATER NATURAL GAS PROCESSING PLANT	LAT 32.55, LONG -94.896	TPH, BTEX, LNAPL, PSH	0	2B	E,Q,V,2
			CHEVRON ENVIRONMENTAL MANAGEMENT COMPANY	OCP#4440	FORMER GREGG-TEX NATURAL GAS PROCESSING PLANT	LAT 32.57, LONG -94.825	TPH, BTEX, LNAPL, ARSENIC, PSH	0	2B	E,Q,V,2
			CHEVRON ENVIRONMENTAL MANAGEMENT COMPANY	OCP#3304	FORMER SPEAR GAS PROCESSING PLANT	LAT 32.37, LONG -94.887	ARSENIC, CHLORIDE	0	2B	E,Q,V,2
			GULF SOUTH PIPELINE COMPANY, LP	OCP#4281	WILLOW SPRINGS GAS DEHYDRATOR PLANT	LAT 32.51, LONG -94.771	TPH, BTEX	0	4	E,Q,V,2

TABLE 2
GROUNDWATER CONTAMINATION CASE DESCRIPTION BY COUNTY
RAILROAD COMMISSION OF TEXAS

COUNTY	DIVISION	NEW CASES	FILE NAME	FILE NUMBER	LOCATION		CONTAMINATION DESCRIPTION	ENFORCEMENT STATUS		DATA QUALITY
GREGG										
	OIL & GAS		KEY ENERGY SERVICES, INC.	OCP#3899	DOUGLAS FEE SWD	LAT 32.43, LONG -94.938	BTEX, VOCS, BARIUM, CHLORIDE	0	2B	E,Q,V,2
		*	MOBIL PRODUCING TX & NM INC.	OCP#5041	JOHN MCCLENDON WATER WELL	LAT 32.44, LONG -94.894	BENZENE	1C	1	E,Q,V,2
		*	MOSS PETROLEUM, ESTATE OF TIM LEONARD	OCP#3053	IDA WALTON AND FANNIE MARSHALL LEASES, KILGORE GAS ACCUMULATION INVESTIGATION	LAT 32.37, LONG -94.877	NATURAL GAS, CHLORIDE	2	6A	E,Q,V,2
			TEXAS EASTERN PIPELINE CO. (PCB)	OCP#1072	LONGVIEW-COMPRESSOR STATION	LAT 32.45, LONG -94.711	PCB	0	6A	E,Q,V,2
			XTO ENERGY (FORMERLY CROSS TIMBERS OPERATING CO.)	OCP#1172	WILLOW SPRINGS FACILITY	LAT 32.48, LONG -94.78	BTEX	0	3	E,Q,V,2
GUADALUPE										
	OIL & GAS		EXXONMOBIL	OCP#1390	SAN MARCOS SEEP	LAT 29.69, LONG -97.743	TPH, CHLORIDE	5	5	E,Q,V,2
HALE										
	OIL & GAS		OXY PERMIAN (FORMERLY AMOCO)	OCP#3325	ANTON IRISH GAS PLANT	LAT 33.83, LONG -102.05	BENZENE	0	6A	E,Q,V,2
HARDEMAN										
	OIL & GAS		PLAINS ALL AMERICAN	OCP#3038	HARDEMAN NORTH PIPELINE	LAT 34.37, LONG -99.57	TPH, BTEX, LNAPL, PSH	0	4	E,Q,V,2
			PLAINS ALL AMERICAN PIPELINE	OCP#2611	HARDEMAN GATHERING THRASH PIPELINE	LAT 34.35, LONG -99.560	TPH, BTEX, PSH	0	4	E,Q,V,2
HARDIN										
	OIL & GAS		BP AMERICA PRODUCTION COMPANY	OCP#1987	SILSBEE GAS PLANT	LAT 30.44, LONG -94.167	BENZENE, ARSENIC, BARIUM	0	3	E,Q,V,2
			CHEVRON ENVIRONMENTAL MANAGEMENT COMPANY	OCP#4061	NONA STATION	LAT 30.3, LONG -94.286	BENZENE	0	2B	E,Q,V,2
HARRIS										
	OIL & GAS		BILL BURNETT COMPLAINT	COMP#5969	TOMBALL FIELD	LAT 30.09, LONG -95.657	BTEX, BENZENE	2	3	E,Q,V,2
			BUFFALO LAKES, LTD.	VCP#14001	BUFFALO LAKES 35 ACRE TRACT	LAT 29.66, LONG -95.423	ARSENIC, LEAD, CHLORIDE	0	2B	E,Q,V,2
			CALDWELL COMPANIES	VCP#11003	JJ SWEENEY LEASE WELL #1	LAT 29.91, LONG -95.694	TPH, BTEX	0	4	E,Q,V,2
			CATHEXIS, FORMERLY EOG RESOURCES, INC	OCP#4399	EHRHARDT TANK BATTERY	LAT 29.98, LONG -95.454	TPH, BTEX	0	5	E,Q,V,2
			CHANCELLOR INTERESTS, LP	VCP#14009	10-ACRETRACT WEST BELLFORT AND LAKES OF 610 DR	LAT 29.67, LONG -95.417	ARSENIC, BARIUM, CHLORIDE	0	2B	E,Q,V,2
			CHEVRON	OCP#2538	FORMER STEVE SIMON COMPLAINT, 97 ISAACKS RD SITE	LAT 29.99, LONG -95.258	CHLORIDE	1C	2B	E,Q,V,2
			CHEVRON ENVIRONMENTAL MANAGEMENT COMPANY	OCP#4820	ISAACKS RD PROPERTIES, WESTERN VACANT LOT	LAT 29.99, LONG -95.260	CHLORIDE	1C	4	E,Q,V,2
			CHEVRONTEXACO	OCP#1964	HUBBLE FEE PROPERTY, 2100 W. MOUNT HOUSTON RD.	LAT 29.89, LONG -95.438	BARIUM, CHLORIDE	0	5	E,Q,V,2
			DIAMOND S OIL COMPANY	OCP#4575	2015 ACRES, HIGHWAY 290 AND BARKER CYPRESS	LAT 29.91, LONG -95.695	TPH, BENZENE	0	6C	E,Q,V,2
			EXXONMOBIL ENVIRONMENTAL SERVICE COMPANY	OCP#4278	KMIEC TRACT WEST TR 2; 25.20 ACRES, ABST 372 J M HOOPER	LAT 30.07, LONG -95.652	CHLORIDE	0	3	E,Q,V,2
		*	EXXONMOBIL ENVIRONMENTAL SERVICES	OCP#5010	6000 HEATHERBROOK DRIVE HOUSTON	LAT 29.62, LONG -95.472	TPH, BENZENE, LNAPL, CHLORIDE, PSH, MTBE	0	3	E,Q,V,2
			EXXONMOBIL ENVIRONMENTAL SERVICES COMPANY	OCP#4276	SNYDER LEASE TRACT- 27.5 ACRES, TELGE RD. TOMBALL TEXAS	LAT 30.07, LONG -95.659	CHLORIDE	0	4	E,Q,V,2
			EXXONMOBIL ENVIRONMENTAL SERVICES COMPANY	OCP#4277	KMIEC TRACT EAST 25.25 ACRES TR 2D; ABST 372 J M HOOPER	LAT 30.07, LONG -95.654	CHLORIDE	0	3	E,Q,V,2
			EXXONMOBIL ENVIRONMENTAL SERVICES COMPANY	OCP#4275	PETRICH TRACT, 27.5 ACRE TELGE RD. TOMBALL TEXAS	LAT 30.07, LONG -95.660	CHLORIDE	0	3	E,Q,V,2
			EXXONMOBIL REFINING & SUPPLY CO.	OCP#1861	BOUDREAUX/HOFFMAN ESTATES, TOMBALL (SHAW ACRES)	LAT 30.05, LONG -95.636	BENZENE, CHLORIDE	2	4	E,Q,V,2
			FANNIN 11-A	VCP#70009	11 ACRE FANNIN PROPERTY	LAT 29.66, LONG -95.402	ARSENIC, CHLORIDE	0	1	E,Q,V,2
			FRIENDSWOOD LAND DEVELOPMENT	OCP#1069	KINGS RIVER DEVELOPMENT SITE	LAT 30.01, LONG -95.171	TPH, BENZENE	1C	5	E,Q,V,2
			GOOSE CREEK	CU#63587	SIMMS-SWEET LEASE, BAYTOWN CITY LIMITS	LAT 29.71, LONG -94.981	TPH	1A	3	E,Q,V,2
			HARRIS COUNTY FLOOD CONTROL DISTRICT	BRP#8001	HARRIS COUNTY FLOOD CONTROL DISTRICT	LAT 29.63, LONG -95.122	BARIUM	0	4	E,Q,V,2
			HUMBLE OIL AND REFINING (EXXONMOBIL CORP)	OCP#3049	BEN PETRICH LEASE (SHERMAN TRACT)	LAT 30.07, LONG -95.660	TPH, CHLORIDE	0	4	E,Q,V,2
			KAISER-FRANCIS OIL COMPANY	OCP#2342	BUSCH #2 FACILITY CONDENSATE RELEASE, BUSCH GAS UNIT 1-2, NORTH MILTON FIELD	LAT 29.98, LONG -95.451	BTEX	0	5	E,Q,V,2

TABLE 2
GROUNDWATER CONTAMINATION CASE DESCRIPTION BY COUNTY
RAILROAD COMMISSION OF TEXAS

COUNTY	DIVISION	NEW CASES	FILE NAME	FILE NUMBER	LOCATION		CONTAMINATION DESCRIPTION	ENFORCEMENT STATUS		DATA QUALITY
HARRIS										
	OIL & GAS		LOUISIANA GAS DEVELOPMENT CORPORATION	OCP#2433	SCHMIDL-BROOKS #1, CROSBY BLOWOUT CRATER	LAT 29.88, LONG -95.015	BTEX, METHANE	2	5	E,Q,V,2
		*	MILAGRO EXPLORATION, LLC	OCP#4819	JOSEY RANCH DEHYDRATION FACILITY	LAT 29.92, LONG -95.717	TPH, BTEX	1C	6C	E,Q,V,2
			MULTIPLE DESCENDANTS OF E.R. TAYLOR	BRP#5003	MULTIPLE DESCENDANTS OF E.R. TAYLOR	LAT 29.64, LONG -95.402	TPH, BTEX, BENZENE, CHLORIDE	0	5	E,Q,V,2
			PIERCE JUNCTION PROPERTIES, LLC	VCP#10001	PIERCE JUNCTION	LAT 29.66, LONG -95.386	ARSENIC, BARIUM, CHLORIDE	0	5	E,Q,V,2
			SHELL PIPELINE COMPANY LP	OCP#4953	SHAW STREET CRUDE OIL RELEASE (W COLUMBIA 16" TRANSMISSION PIPELINE)	LAT 29.71, LONG -95.221	TPH, BTEX, LNAPL, PSH	0	4	E,Q,V,2
			SUNOCO	OCP#1064	SUN HUMBLE PIT SITE (HUMBLE, TX) (RRC ORDER SITE)	LAT 29.96, LONG -95.256	TPH, PSH	3	4	E,Q,V,2
			TERRAMARK COMMUNITIES	VCP#40009	BUFFALO LAKES LTD. 100 ACRE TRACT	LAT 29.66, LONG -95.430	OTHER METALS, CHLORIDE	0	2B	E,Q,V,2
			THOMPSON, E.P.	CU#60145	HUMBLE FIELD, HIGGINS LEASE	LAT 29.99, LONG -95.241	TPH, LNAPL, CHLORIDE, PSH	5	5	E,Q,V,2
			TORTUGA OPERATING CO.	OCP#1063	HULDA MARTENS LEASE	LAT 30.08, LONG -95.649	CHLORIDE	2	3	E,Q,V,2
			WATERHAVEN, LTD.	VCP#13002	WATERHAVEN	LAT 29.99, LONG -95.143	TPH	0	5	E,Q,V,2
			WHARTON RETAIL LTD.	VCP#70011	8 ACRE FANNIN PROPERTY	LAT 29.66, LONG -95.404	CHLORIDE	0	1	E,Q,V,2
			WHARTON RETAIL, LTD.	VCP#70010	23.88 ACRE FANNIN PROPERTY	LAT 29.66, LONG -95.404	ARSENIC, CHLORIDE	0	1	E,Q,V,2
HARRISON										
	OIL & GAS		EXCO RESOURCES, INC.	OCP#4686	EXCO RUDD NO. 33 AND J.M. BRYSON SALTWATER FACILITY	LAT 32.46, LONG -94.059	BENZENE, CHLORIDE	0	2B	E,Q,V,2
			KINDER MORGAN TEJAS PIPELINE LLC	OCP#4983	TEJAS DIANA JUNCTION FACILITY	LAT 32.69, LONG -94.697	TPH, BTEX	0	2B	E,Q,V,2
			MILLER, SCOTT WATER WELL COMPLAINT	CU#75403	LONGWOOD FIELD	LAT 32.53, LONG -94.046	CHLORIDE, PH, SODIUM	5	3	E,Q,V,2
			XTO ENERGY (FORMERLY CROSS TIMBERS OPERATING CO.)	OCP#1171	RAY H. EUBANKS #1 SWD FACILITY	LAT 32.56, LONG -94.668	BTEX	0	3	E,Q,V,2
HASKELL										
	OIL & GAS		PLAINS PIPELINE, L.P.	OCP#2536	MCCAMEY RED RIVER (SAGERTON)	LAT 33.05, LONG -99.944	TPH, BTEX, PSH	0	6C	E,Q,V,2
HEMPHILL										
	OIL & GAS		EAGLE ROCK FIELD SERVICES	OCP#2439	LORA COMPRESSOR STATION	LAT 35.73, LONG -100.45	BTEX	0	4	E,Q,V,2
			WILLIAMS ENERGY SERVICES FORMER ENBRIDGE PIPELINES (TEXAS GATHERING)	OCP#2211	WILLIAMS HOBART RANCH GAS PLANT	LAT 35.74, LONG -100.39	BTEX	0	5	E,Q,V,2
HIDALGO										
	OIL & GAS		EL PASO ENERGY CORP. (EPEC)	OCP#1837	SHELL MCALLEN STATION (FORMER COASTAL STATES CRUDE GATHERING CO)	LAT 26.62, LONG -98.316	TPH, BTEX, PSH	0	4	E,Q,V,2
			ENTERPRISE PRODUCTS	OCP#4931	PENITAS COMPRESSOR STATION	LAT 26.23, LONG -98.459	BENZENE	0	3	E,Q,V,2
			ENTERPRISE PRODUCTS OPERATING LLC	OCP#4578	PENITAS V21-B PIPELINE RELEASE SITE #2	LAT 26.23, LONG -98.450	TPH, BENZENE, PSH	0	3	E,Q,V,2
			FORMER PINTEX (WHITESANDS) OPERATING INC	OCP#1631	E.C. SHOEMAKE LEASE	LAT 26.18, LONG -98.186	BTEX, PSH	0	4	E,Q,V,2
			HILCORP (FORMERLY FOREST OIL PRODUCTION)	OCP#2613	MCALLEN RANCH	LAT 26.60, LONG -98.265	BENZENE, OTHER METALS	0	3	E,Q,V,2
		*	NEWFIELD EXPLORATION COMPANY	OCP#5045	HAMMAN COMPRESSOR STATION	LAT 26.44, LONG -98.289	TPH, BTEX, LNAPL, PSH	0	2B	E,Q,V,2
			NEWFIELD EXPLORATION COMPANY, FORMERLY EXXONMOBIL	OCP#4286	MONTE CHRISTO FI JOHNSON	LAT 26.46, LONG -98.319	TPH, BENZENE, LNAPL, CHLORIDE, PSH	0	4	E,Q,V,2
			OXY FORMERLY SHELL EXPLORATION & PRODUCTION	OCP#4398	WARD FACILITY	LAT 26.20, LONG -98.205	TPH, BTEX	0	3	E,Q,V,2
			XTO ENERGY	OCP#4580	MARTIN NO. 2	LAT 26.23, LONG -98.460	TPH, BTEX	0	3	E,Q,V,2
HOCKLEY										
	OIL & GAS		BILLY CARTER COMPLAINT	COMP#4875	SUNDOWN NORTHWEST	LAT 33.40, LONG -102.44	CHLORIDE	1C	1	E,Q,V,2
			CHEVRON ENVIRONMENTAL MANAGEMENT COMPANY	OCP#4988	FARRIS PROJECT	LAT 33.44, LONG -102.52	TPH, BENZENE, CHLORIDE	0	4	E,Q,V,2
			MOBIL E & P	OCP#1556	MALLET RANCH	LAT 33.46, LONG -102.59	TPH	0	3	E,Q,V,2
			OXY PERMIAN LTD., FORMERLY AMOCO PRODUCTION CO.	OCP#1120	LEVELLAND GAS PLANT	LAT 33.59, LONG -102.43	BTEX	0	5	E,Q,V,2
			OXY PERMIAN, FORMERLY AMOCO PRODUCTION CO.	OCP#1121	SLAUGHTER GAS PLANT	LAT 33.46, LONG -102.55	NATURAL GAS	0	5	E,Q,V,2

TABLE 2
GROUNDWATER CONTAMINATION CASE DESCRIPTION BY COUNTY
RAILROAD COMMISSION OF TEXAS

COUNTY	DIVISION	NEW CASES	FILE NAME	FILE NUMBER	LOCATION		CONTAMINATION DESCRIPTION	ENFORCEMENT STATUS		DATA QUALITY
HOCKLEY										
	OIL & GAS		RATLIFF COMPLAINT	COMP#3405	SLAUGHTER FIELD, 2 MI S OF SUNDOWN	LAT 33.44, LONG -102.52	CHLORIDE	1C	2B	E,Q,V,2
HOOD										
	OIL & GAS		DCP MIDSTREAM, LLC	OCP#3067	TOLAR PLANT	LAT 32.34, LONG -97.889	BENZENE	0	4	E,Q,V,2
HOUSTON										
	OIL & GAS		CHEVRON ENVIRONMENTAL MANAGEMENT COMPANY	OCP#4060	BRUTON STATION	LAT 31.07, LONG -95.642	BENZENE	0	2B	E,Q,V,2
			EXXONMOBIL	OCP#4458	EVAPORATION PIT, NAVARRO CROSSING FEE PROPERTY NOS. 95892/107580	LAT 31.43, LONG -95.709	CHLORIDE	0	2B	E,Q,V,2
			EXXONMOBIL	OCP#3598	FORMER NAVARRO CROSSING SALTWATER STATION	LAT 31.43, LONG -95.693	BENZENE, LNAPL, ARSENIC, PSH	0	2B	E,Q,V,2
HOWARD										
	OIL & GAS		FINA PIPELINE (COSDEN)	OCP#1412	MCGREGOR ROAD SITE (COAHOMA AREA)	LAT 32.29, LONG -101.28	TPH	0	5	E,Q,V,2
			HAMBY COMPLAINT	COMP#3015	6 MI S OF I-20 ON SNYDER FIELD ROAD	LAT 32.22, LONG -101.23	CHLORIDE	1C	2B	E,Q,V,2
			HODNETT COMPLAINT (SFCU SITE)	CU#64754	2 MILES NORTH OF VINCENT	LAT 32.49, LONG -101.22	TPH	1C	5	E,Q,V,2
			LINN OPERATING, INC.	OCP#3094	O'DANIEL SEEP RECOVERY SYSTEM.	LAT 32.23, LONG -101.24	BENZENE	1A	4	E,Q,V,2
			MERIT ENERGY COMPANY (FORMERLY ANADARKO PETROLEUM CORP.)	OCP#1880	RANKIN SEEP	LAT 32.22, LONG -101.21	BENZENE, CHLORIDE	1A	5	E,Q,V,2
			PLAINS MARKETING L.P.	OCP#4964	SNYDER RUNDOWN	LAT 32.22, LONG -101.21	TPH, BTEX, LNAPL, PSH	0	4	E,Q,V,2
			UNKNOWN OPERATOR	CU#64747	ANDERSON SEEP, VEALMOOR FIELD	LAT 32.51, LONG -101.58	BENZENE, CHLORIDE	1C	3	E,Q,V,2
			UNKNOWN OPERATOR	CU#64752	PHARAOH SEEP, EAST HOWARD (IATAN) FIELD	LAT 32.27, LONG -101.24	BENZENE, CHLORIDE	1B	3	E,Q,V,2
			UNKNOWN OPERATOR	CU#64753	O'RYAN SEEP, EAST HOWARD (IATAN) FIELD	LAT 32.28, LONG -101.25	CHLORIDE	1B	3	E,Q,V,2
HUTCHINSON										
	OIL & GAS		C & C OIL PRODUCERS, HILL (01257) LEASE	CU#60331	SEC.89. BLK. Z, GC&SF RR SURVEY	LAT 35.78, LONG -100.94	CHLORIDE	1A	1	E,Q,V,2
			CONOCO PHILLIPS COMPANY	PIT#2561	CONOCO PHILLIPS JOHNSON TANK FARM	LAT 35.72, LONG -101.42	CHLORIDE, OTHER SALTS	1B	3	E,Q,V,2
			EL PASO CORP.	OCP#1891	SANFORD COMPRESSOR STATION	LAT 35.69, LONG -101.53	TPH, BTEX	0	4	E,Q,V,2
			GPM GAS CORP.	OCP#1430	PATTON CREEK SITE	LAT 35.69, LONG -101.38	TPH	0	5	E,Q,V,2
			PANHANDLE PRODUCING/MUSTANG	OCP#1091	SANFORD STATION	LAT 35.70, LONG -101.53	TPH, BENZENE	0	5	E,Q,V,2
			PIONEER NATURAL RESOURCES USA, INC	VCP#40014	PANHANDLE FIELD COMPRESSOR NO. 06	LAT 35.63, LONG -101.62	TPH, BTEX, LNAPL, PSH	0	4	E,Q,V,2
IRION										
	OIL & GAS		MUNSON WATER WELL	COMP#2530	MUNSON RANCH, 3 MILES EAST OF BARNHART	LAT 31.16, LONG -101.11	CHLORIDE	2	6B	E,Q,V,2
JACK										
	OIL & GAS		COUFAL	COMP#7277	AVIS FIELD, 8 MI NORTH OF JACKSON	LAT 33.34, LONG -98.153	TPH	1C	1	E,Q,V,2
JACKSON										
	OIL & GAS		GULF SOUTH PIPELINE COMPANY, 4909 FM 1822	OCP#4279	EDNA COMPRESSOR STATION	LAT 28.91, LONG -96.627	TPH, BTEX, BENZENE, VOCS, NATURAL GAS	0	4	E,Q,V,2
JASPER										
	OIL & GAS		REGENCY FIELD SERVICES, FOMERLY EAGLE ROCK ENERGY (FORMERLY DEFS)	OCP#1183	BROOKELAND GAS PLANT - GROUNDWATER CONTAMINATION SITE	LAT 31.06, LONG -94.026	BTEX	0	5	E,Q,V,2
JEFFERSON										
	OIL & GAS		ATLANTIC RICHFIELD (A BP AFFILIATED COMPANY)	OCP#1879	CORDTS COMPLAINT, PIPELINE RELEASE, TEXAS HIGHWAY 347/MCFADDEN CREEK	LAT 30.01, LONG -94.039	LNAPL, PSH	1C	5	E,Q,V,2
			CHEVRON (FORMERLY UNOCAL)	OCP#1037	BIG HILL BRINE PITS	LAT 29.75, LONG -94.244	CHLORIDE	0	4	E,Q,V,2

TABLE 2
GROUNDWATER CONTAMINATION CASE DESCRIPTION BY COUNTY
RAILROAD COMMISSION OF TEXAS

COUNTY	DIVISION	NEW CASES	FILE NAME	FILE NUMBER	LOCATION		CONTAMINATION DESCRIPTION	ENFORCEMENT STATUS		DATA QUALITY
JEFFERSON										
	OIL & GAS		CHEVRON (FORMERLY UNOCAL)	OCP#1001	PETERSON TANK FARM	LAT 29.98, LONG -94.004	TPH, LNAPL, ARSENIC, PSH	0	5	E,Q,V,2
			ENTERPRISE PRODUCTS	OCP#4851	FANNETT STATION	LAT 29.88, LONG -94.276	TPH, BTEX, BENZENE	0	5	E,Q,V,2
			MARATHON PETROLEUM COMPANY, LLC	OCP#3032	SABINE DOCK LINES	LAT 29.73, LONG -93.896	TPH, BTEX, PAH, CHLORIDE	0	2B	E,Q,V,2
			OILTANKING BEAUMONT	OCP#1432	OILTANKING OPTION PROPERTY, SPINDLETOP FIELD	LAT 30.02, LONG -94.039	LNAPL, PSH	1C	5	E,Q,V,2
JIM HOGG										
	OIL & GAS		ENTERPRISE	OCP#2483	AGUA NUEVA	LAT 26.93, LONG -98.583	TPH, BTEX, PSH	0	4	E,Q,V,2
JIM WELLS										
	OIL & GAS		DCP MIDSTREAM, FORMERLY DUKE ENERGY	OCP#1829	COMPRESSOR STATION #719	LAT 27.68, LONG -97.941	TPH, BTEX, PSH	0	4	E,Q,V,2
			EXXONMOBIL	OCP#4916	WEST STRATTON COMPRESSOR STATION	LAT 27.68, LONG -97.949	TPH, BTEX, OTHER METALS	0	2B	E,Q,V,2
			EXXONMOBIL (MOBIL NATURAL GAS INC.)	OCP#1554	LA GLORIA GAS PLANT	LAT 26.71, LONG -98.503	TPH, BTEX, OTHER METALS, PSH	0	4	E,Q,V,2
			EXXONMOBIL (MOBIL NATURAL GAS INC.)	OCP#1555	SEELIGSON GAS PLANT / INACTIVE GAS PLANT	LAT 27.41, LONG -98.112	TPH, BTEX, OTHER METALS, PSH	0	4	E,Q,V,2
			JETTA OPERATING FORMERLY TRIAD ENERGY CORPORATION LP	OCP#3311	SEELIGSON UNIT- P. CANALES LEASE; SEELIGSON 16-42 TANK BATTERY	LAT 27.38, LONG -98.090	TPH, LNAPL, PSH	0	5	E,Q,V,2
		*	LOGAS ENERGY, LLC	OCP#5011	ZELAYA RANCH		BTEX, CHLORIDE	0	1	E,Q,V,2
			TRIAD ENERGY CORPORATION	OCP#2321	LA CABRA RANCH (PIPELINE RELEASE, GW CONTAMINATION)	LAT 27.38, LONG -98.090	BTEX, CHLORIDE	1C	4	E,Q,V,2
JONES										
	OIL & GAS		CHEVRON (UNOCAL)	OCP#1761	VINSON SITE. PROPERTY, MERKEL, TX	LAT 32.55, LONG -100.00	TPH	2	5	E,Q,V,2
			SUNOCO PIPELINE L.P.	OCP#2042	HAWLEY-TO-HAMLIN 8 INCH PIPELINE RELEASE (EUGENE GRIFFITH)	LAT 32.63, LONG -99.881	TPH	0	4	E,Q,V,2
			UNIDENTIFIED	COMP#8230	HOLLINGSWORTH PROPERTY, 5 MI N OF TRENT	LAT 32.54, LONG -100.09	CHLORIDE	3	2A	E,Q,V,2
KARNES										
	OIL & GAS		KOCH PIPELINE CO., LP	OCP#1498	SAN ANTONIO RIVER SEEP (LULING 8" PIPELINE SAN ANTONIO RIVER CROSSING)	LAT 28.93, LONG -97.940	TPH, BTEX	0	6A	E,Q,V,2
		*	PIONEER NATURAL RESOURCES USA, INC.	OCP#4577	HOMEYER TANK BATTERY	LAT 0, LONG 0	BTEX, CHLORIDE	0	4	E,Q,V,2
KENEDY										
	OIL & GAS	*	EXXONMOBIL	OCP#5024	RITA #75 REMOTE HEADER	LAT 26.98, LONG -97.856	TPH, BTEX	0	2B	E,Q,V,2
			EXXONMOBIL	OCP#4911	STILLMAN COMPRESSOR STATION	LAT 26.69, LONG -97.941	TPH, BTEX, OTHER METALS	0	2B	E,Q,V,2
			EXXONMOBIL	OCP#4925	STILLMAN REMOTE 5	LAT 26.61, LONG -97.912	TPH, BTEX, OTHER METALS, CHLORIDE	0	2B	E,Q,V,2
			EXXONMOBIL	OCP#4453	SARITA COMPRESSOR STATION	LAT 27.25, LONG -97.735	TPH, BTEX, CHLORIDE	0	3	E,Q,V,2
		*	EXXONMOBIL	OCP#5023	RITA COMPRESSOR STATION	LAT 27.00, LONG -97.880	TPH, BTEX	0	2B	E,Q,V,2
		*	EXXONMOBIL	OCP#5019	RITA TANK BATTERY	LAT 26.99, LONG -97.871	TPH, BTEX	0	2B	E,Q,V,2
		*	EXXONMOBIL	OCP#5020	EL PAISTLE J SEPARATION STATION	LAT 27.15, LONG -97.709	TPH, BTEX	0	2B	E,Q,V,2
		*	EXXONMOBIL	OCP#5021	PAISTLE #2 PRIMARY SEPARATOR STATION	LAT 27.15, LONG -97.743	TPH, BTEX	0	2B	E,Q,V,2
		*	EXXONMOBIL	OCP#5022	MIFFLIN SEPARATOR STATION	LAT 27.10, LONG -97.784	BTEX	0	2B	E,Q,V,2
			EXXONMOBIL ENVIRONMENTAL SERVICESCOMPANY	OCP#4582	EL PAISTLE FIELD SEPTEMBER 2010 PIPELINE RELEASE	LAT 27.16, LONG -97.758	TPH, BTEX, CHLORIDE, PSH	0	3	E,Q,V,2
			NEWFIELD EXPLORATION COMPANY	OCP#4812	SKE "B" CTB	LAT 27.24, LONG -97.724	TPH, BENZENE	0	3	E,Q,V,2
KLEBERG										
	OIL & GAS		CHEVRONTEXACO	OCP#1084	PADRE ISLAND NAT'L SEASHORE	LAT 27.46, LONG -97.284	TPH	0	6A	E,Q,V,2
			EL PASO E&P COMPANY, LP	OCP#3072	MAY FIELD COMPRESSOR STATION	LAT 27.31, LONG -97.744	BENZENE	0	4	E,Q,V,2
			ENERGY TRANSFER (FORMERLY ENRON/FLORIDA GAS TRANSMISSION)	OCP#1260	SULLIVAN RANCH DEHYDRATION UNIT (RIO PAISANO)	LAT 27.25, LONG -97.937	BTEX	1C	4	E,Q,V,2
			EXXONMOBIL	OCP#4914	TCB CENTRAL TANK BATTERY	LAT 27.37, LONG -98.047	TPH, BTEX, OTHER METALS	0	2B	E,Q,V,2
			EXXONMOBIL	OCP#4900	ALAZAN 465 STATION	LAT 27.39, LONG -97.563	TPH, BTEX, OTHER METALS	0	2B	E,Q,V,2
			EXXONMOBIL	OCP#4901	BORREGOS CENTRAL METER STATION	LAT 27.49, LONG -98.012	TPH, BTEX, OTHER METALS	0	2B	E,Q,V,2
			EXXONMOBIL	OCP#4902	BORREGOS CENTRAL TANK BATTERY	LAT 27.39, LONG -98.006	TPH, BTEX, OTHER METALS	0	2B	E,Q,V,2
			EXXONMOBIL	OCP#4903	BORREGOS NORTH METER STATION	LAT 27.51, LONG -99.996	TPH, BTEX, OTHER METALS	0	2B	E,Q,V,2

TABLE 2
GROUNDWATER CONTAMINATION CASE DESCRIPTION BY COUNTY
RAILROAD COMMISSION OF TEXAS

COUNTY	DIVISION	NEW CASES	FILE NAME	FILE NUMBER	LOCATION		CONTAMINATION DESCRIPTION	ENFORCEMENT STATUS		DATA QUALITY
KLEBERG										
	OIL & GAS		EXXONMOBIL	OCP#4904	BORREGOSSOUTH COMPRESSOR FACILITY	LAT 27.51, LONG -97.996	TPH, BTEX, OTHER METALS	0	2B	E,Q,V,2
			EXXONMOBIL	OCP#4905	BORREGOS SOUTHWEST COMPRESSOR STATION	LAT 27.48, LONG -98.043	TPH, BTEX, OTHER METALS	0	2B	E,Q,V,2
			EXXONMOBIL	OCP#4906	BORREGOS TANK BATTERY	LAT 27.17, LONG -97.973	TPH, BTEX, OTHER METALS	0	2B	E,Q,V,2
			EXXONMOBIL	OCP#4907	BORREGOS WEST COMPRESSOR STATION	LAT 27.50, LONG -98.023	TPH, BTEX, OTHER METALS	0	2B	E,Q,V,2
			EXXONMOBIL	OCP#4908	CANELO BOA	LAT 27.29, LONG -97.984	TPH, BTEX, OTHER METALS	0	2B	E,Q,V,2
			EXXONMOBIL	OCP#4909	SEELIGSON CENTRAL TANK BATTERY	LAT 27.45, LONG -98.051	TPH, BTEX, OTHER METALS	0	2B	E,Q,V,2
			EXXONMOBIL	OCP#4910	SEELIGSON TANK BATTERY #6	LAT 27.45, LONG -98.030	TPH, BTEX, OTHER METALS	0	2B	E,Q,V,2
			EXXONMOBIL	OCP#4918	SEELIGSON SEPERATION STATION#1	LAT 27.39, LONG -98.054	TPH, BTEX, OTHER METALS	0	2B	E,Q,V,2
			EXXONMOBIL	OCP#4919	BORREGOS ME-54 REMOTE HEADER STATION	LAT 27.43, LONG -97.959	TPH, BTEX, MERCURY, CHLORIDE	0	2B	E,Q,V,2
			EXXONMOBIL	OCP#2431	KING RANCH - TRANQUITAS LAKE DAM AREA	LAT 27.55, LONG -97.928	TPH	0	4	E,Q,V,2
			EXXONMOBIL	OCP#4921	ALAZAN 205/207 (#3)	LAT 27.46, LONG -97.608	TPH, BTEX, OTHER METALS, CHLORIDE	0	2B	E,Q,V,2
			EXXONMOBIL	OCP#4922	ALAZAN EAST REMOTE	LAT 27.45, LONG -97.594	TPH, BTEX, OTHER METALS, CHLORIDE	0	2B	E,Q,V,2
			EXXONMOBIL	OCP#4923	MADERO 8 RELEASE	LAT 27.45, LONG -97.613	TPH, BTEX, OTHER METALS, CHLORIDE	0	2B	E,Q,V,2
			EXXONMOBIL	OCP#4924	BORREGOS 10 INCH OOS GATHERING LINE	LAT 27.48, LONG -98.025	TPH, BTEX, OTHER METALS, CHLORIDE	0	2B	E,Q,V,2
			EXXONMOBIL	OCP#4926	STRATTON BATTERY 3	LAT 27.57, LONG -97.908	TPH, BTEX, OTHER METALS, CHLORIDE	0	2B	E,Q,V,2
			EXXONMOBIL	OCP#4927	TCB CTB VRU DISCHARGE LINE #3	LAT 27.37, LONG -98.051	TPH, BTEX, OTHER METALS, CHLORIDE	0	2B	E,Q,V,2
			EXXONMOBIL	OCP#4928	TCB 100 LB GATHERING LINE	LAT 27.34, LONG -98.032	TPH, BTEX, OTHER METALS, CHLORIDE	0	2B	E,Q,V,2
			EXXONMOBIL	OCP#4930	MADERO METER STATION	LAT 27.46, LONG -97.634	TPH, BTEX, OTHER METALS, CHLORIDE	0	2B	E,Q,V,2
			EXXONMOBIL	OCP#4913	STRATTON COMSTOCK COMPRESSOR STATION	LAT 27.57, LONG -97.936	TPH, BTEX, OTHER METALS	0	2B	E,Q,V,2
			EXXONMOBIL PRODUCTION COMPANY	OCP#4810	TCB, 38 REMOTE ROW	LAT 27.37, LONG -98.000	TPH, BENZENE, CHLORIDE	0	3	E,Q,V,2
			EXXONMOBIL PRODUCTION COMPANY	OCP#4808	TCB STATION 2	LAT 27.35, LONG -98.049	TPH, BTEX, CHLORIDE, PSH	0	3	E,Q,V,2
			EXXONMOBIL PRODUCTION COMPANY	OCP#4809	KING RANCH GAS PLANT	LAT 27.46, LONG -98.055	TPH, BENZENE, CHLORIDE	0	3	E,Q,V,2
			EXXONMOBIL PRODUCTION COMPANY	OCP#4585	ALAZAN CENTRAL TANK BATTERY - KING RANCH	LAT 27.45, LONG -97.597	TPH, BENZENE, CHLORIDE, PSH	0	3	E,Q,V,2
KNOX										
	OIL & GAS		KNOX CITY WATER WELL COMPLAINTS	CU#53762	1 MILE SOUTH OF KNOX CITY	LAT 33.41, LONG -99.815	CHLORIDE	1C	2B	E,Q,V,2
LA SALLE										
	OIL & GAS	*	SWIFT ENERGY OPERATING, LLC	OCP#5025	ARN EF TANK BATTERY	LAT 28.26, LONG -99.296	BENZENE	1B	1	E,Q,V,2
LAVACA										
	OIL & GAS		ENERGY TRANSFER (FORMERLY HPL/AEP/ENRON)	OCP#1253	DAGG #1 FIELD DEHYDRATOR	LAT 29.12, LONG -96.989	BTEX	0	5	E,Q,V,2
			EP ENERGY	OCP#4838	DAGG RANCH #2 PRODUCTION FACILITY	LAT 0, LONG 0	TPH, BTEX, PAH	0	6A	E,Q,V,2
			HALLETSVILLE FIELD SALTWATER SEEPS	CU#53694	HENNEKE & HUSER PROPERTIES	LAT 29.47, LONG -96.925	CHLORIDE	1C	1	E,Q,V,2
			HOWELL DRILLING INC, GOODRICH OPERATING CO.	OCP#1437	HALLETSVILLE FIELD SALT WATER SEEPS	LAT 29.47, LONG -96.925	CHLORIDE	0	6A	E,Q,V,2
LEON										
	OIL & GAS		ENTERPRISE (FMR TEPPCO CRUDE OIL, LLC)	OCP#1860	TEPPCO EUNICE SITE (ALABAMA FERRY CRUDE OIL RELEASE)	LAT 31.31, LONG -95.807	TPH, BTEX	0	4	E,Q,V,2
LIBERTY										
	OIL & GAS		FINLEY RESOURCES, INC	OCP#4848	FINLEY NO. 1 AND NO. 2	LAT 30.27, LONG -95.035	BTEX	1C	3	E,Q,V,2
			FOOTHILLS TEXAS, INC.	OCP#4847	FOOTHILLS COMPRESSOR STA.	LAT 30.29, LONG -95.044	CHLORIDE	1C	5	E,Q,V,2
			ISRAMCO-JAY MANAGEMENT COMPANY, LLC	OCP#4182	NATURAL GAS SEEP, ESPERSON MOORES BLUFF A LEASE	LAT 29.97, LONG -94.962	BTEX, METHANE, CHLORIDE	0	3	E,Q,V,2

TABLE 2
GROUNDWATER CONTAMINATION CASE DESCRIPTION BY COUNTY
RAILROAD COMMISSION OF TEXAS

COUNTY	DIVISION	NEW CASES	FILE NAME	FILE NUMBER	LOCATION		CONTAMINATION DESCRIPTION	ENFORCEMENT STATUS		DATA QUALITY
LIBERTY										
	OIL & GAS		KERR-MCGEE OIL AND GAS CO. LLC	OCP#2552	RAYWOOD EAST FACILITY	LAT 30.02, LONG -94.692	BENZENE, GLYCOL	1C	2A	E,Q,V,2
			RESACA RESOURCES, LLC	OCP#4846	CLEVELAND CREST NO. 1	LAT 30.27, LONG -95.041	BTEX	1C	3	E,Q,V,2
			ROELING VACUUM	CU#61654	6 MILES NE OF LIBERTY	LAT 30.15, LONG -94.656	CHLORIDE	1A	3	E,Q,V,2
			TAG OPERATING COMPANY, INC.	OCP#4845	BLACKSTONE NO. 1	LAT 30.28, LONG -95.035	CHLORIDE	1C	6A	E,Q,V,2
LIMESTONE										
	OIL & GAS		TXU GAS CO. (ONCOR ?)	OCP#1699	OLETHA STATION	LAT 31.41, LONG -96.408	TPH, BTEX, CHLORIDE, PSH	0	2B	E,Q,V,2
LIVE OAK										
	OIL & GAS		BP FORMERLY ARCO OIL & GAS CO.	OCP#1133	FORMER NUECES RIVER GAS PROCESSING PLANT	LAT 28.34, LONG -98.122	TPH, BTEX, PSH	0	5	E,Q,V,2
			COLUMBUS ENERGY, LLC	OCP#4824	KARON FIELD FACILITY	LAT 28.48, LONG -98.014	TPH, BTEX, VOCS, ARSENIC, BARIUM, MERCURY, PCB, CHLORIDE, PSH	1A	3	E,Q,V,2
			ENERGY TRANSFER COMPANY	OCP#4397	GEORGE WEST SCRUBBER STATION	LAT 28.34, LONG -98.122	TPH, BTEX	0	5	E,Q,V,2
		*	KINDER MORGAN TEXAS PIPELINE, LP	OCP#1859	CLAYTON YARD	LAT 28.32, LONG -98.275	TPH, BTEX, CHLORIDE	0	4	E,Q,V,2
			PIONEER NATURAL RESOURCES	OCP#5006	THREE RIVERS SWD	LAT 28.54, LONG -98.192	CHLORIDE	0	2B	E,Q,V,2
		*	PLAINS MARKETING, L.P.	OCP#4954	GEORGE WEST 6" PIPELINE RELEASE	LAT 28.37, LONG -98.164	TPH, BTEX	0	4	E,Q,V,2
MARTIN										
	OIL & GAS		ASHLAND, INC.	OCP#4818	SCHARBAUER RANCH RELEASE SITE	LAT 0, LONG 0	TPH, BENZENE, LNAPL, PSH	0	5	E,Q,V,2
			LOUISVILLE GAS & ENERGY, LLC	OCP#1089	SALE RANCH GAS PLANT	LAT 32.20, LONG -101.93	PSH	0	4	E,Q,V,2
		*	PIONEER NATURAL RESOURCES	OCP#5001	GUY Z	LAT 32.21, LONG -102.05	TPH, BTEX, BENZENE	1A	4	E,Q,V,2
			PLAINS MARKETING, L.P.	OCP#2045	GLASSCOCK STATION	LAT 32.15, LONG -101.95	PSH	0	5	E,Q,V,2
			PLAINS MARKETING, L.P.	OCP#2046	MABEE STATION	LAT 32.22, LONG -102.08	TPH, BTEX, BENZENE	0	5	E,Q,V,2
			PLAINS MARKETING, L.P.	OCP#2196	HOLT RANCH, GUY TO MABEE PIPELINE SPILL 1	LAT 32.31, LONG -102.13	TPH	0	5	E,Q,V,2
		*	PLAINS MARKETING, L.P.	OCP#2197	HOLT RANCH, GUY TO MABEE PIPELINE SPILL 2	LAT 32.30, LONG -102.13	TPH, BTEX	1C	4	E,Q,V,2
			PLAINS PIPELINE, L.P.	OCP#4948	PIONEER TO MABEE 6-INCH DISCHARGE SITE	LAT 32.22, LONG -102.08	BTEX, CHLORIDE	0	4	E,Q,V,2
MATAGORDA										
	OIL & GAS		DEVON ENERGY FORMERLY OCEAN ENERGY INC. FORMERLY UMC	OCP#1605	ANGELINE SPENCER LEASE	LAT 29.06, LONG -95.827	OTHER METALS, CHLORIDE	3	5	E,Q,V,2
			NOBLE ENERGY, INC.	OCP#3061	COLORADO DELTA FACILITY	LAT 28.61, LONG -95.946	TPH, BTEX	0	6A	E,Q,V,2
			ROSENTHAL, STANLEY AKA ZIGENHALS COMPLAINT	OCP#1640	DENMAN KOUNTZE ET AL LS(00099) (COMPLAINT #03-4810)	LAT 28.97, LONG -96.237	CHLORIDE, TDS	5	6A	E,Q,V,2
			URBAN OIL & GAS GROUP LLC, FORMERLY APACHE CORP.	OCP#1129	SALLIE JOHNSON (09472) BAY CITY FIELD	LAT 29.04, LONG -95.943	CHLORIDE	2	5	E,Q,V,2
			VERNON BRIGGS SW DISPOSAL	CU#60124	4.5 MILES EAST OF BAY CITY	LAT 28.95, LONG -95.539	CHLORIDE	1A	4	E,Q,V,2
MIDLAND										
	OIL & GAS		BILLY FRANK GOOD COMPLAINT	COMP#4933	MIDLAND, EAST, SPRABERRY (TREND)	LAT 32.04, LONG -101.88	CHLORIDE	0	1	E,Q,V,2
			CENTURION PIPELINE, L. P.	OTH#90003	4" SPRABERRY <TREND AREA> GATHERING RELS	LAT 31.82, LONG -101.79	TPH, LNAPL, PSH	0	4	E,Q,V,2
			CHEVRON (FORMERLY UNOCAL)	OCP#1098	MIDLAND TANK FARM	LAT 32.01, LONG -102.01	TPH	0	5	E,Q,V,2
			CHEVRON PIPE LINE COMPANY	OCP#4464	G.R. JACKSON COMPLAINT, CRUDE OIL LINE	LAT 31.75, LONG -102.16	TPH	1C	4	E,Q,V,2
			DUKE ENERGY FIELD SERVICES	OCP#1206	DEFS ROBERTS RANCH GAS PLANT	LAT 31.78, LONG -102.24	BTEX	0	5	E,Q,V,2
			ENERGEN RESOURCES CORP.	OCP#4991	GOOD WATER WELL INVESTIGATION	LAT 32.04, LONG -101.88	CHLORIDE	1C	5	E,Q,V,2
			ENTERPRISE PRODUCTS LLC, FORMERLY ENTERPRISE, FORMERLY TEPPCO	OCP#2206	MIDLAND TANK FARM STATION	LAT 32.01, LONG -102.01	BTEX, BENZENE, PSH	0	4	E,Q,V,2
			EXXONMOBIL	OCP#1371	PEGASUS GAS PLANT / PEGASUS GATHERING SYSTEM [WATER WELL]	LAT 31.66, LONG -102.13	TPH	1D	5	E,Q,V,2
			EXXONMOBIL (FORMER MOBIL BUSINESS RESOURCES CORP.)	OCP#1369	PARKS (BOOSTER) COMPRESSOR STATION	LAT 31.83, LONG -102.17	PSH	0	5	E,Q,V,2
			KING, CASEY COMPLAINT (VS. RESOLUTE NAT RESOUR)	COMP#5501	CASEY KING WATER WELL	LAT 32.00, LONG -102.26	CHLORIDE	2	2A	E,Q,V,2
		*	PIONEER NATURAL RESOURCES	OCP#5005	TEXACO E FLOWLINE	LAT 32.06, LONG -101.93	TPH, CHLORIDE	0	4	E,Q,V,2
		*	PIONEER NATURAL RESOURCES	OCP#5004	COLLINS D TANK BATTERY	LAT 31.91, LONG -102.01	TPH, BTEX, CHLORIDE	0	4	E,Q,V,2
		*	PIONEER NATURAL RESOURCES	OCP#5057	ET O'DANIEL NO. 6	LAT 31.94, LONG -101.83	TPH, BTEX	1A	4	E,Q,V,2

TABLE 2
GROUNDWATER CONTAMINATION CASE DESCRIPTION BY COUNTY
RAILROAD COMMISSION OF TEXAS

COUNTY	DIVISION	NEW CASES	FILE NAME	FILE NUMBER	LOCATION		CONTAMINATION DESCRIPTION	ENFORCEMENT STATUS		DATA QUALITY
MIDLAND										
	OIL & GAS		PLAINS ALL AMERICAN (FKA LINK ENERGY FKA, EOTT ENERGY)	OCP#1271	MIDLAND CRANE 8" LEAK SITE	LAT 32.00, LONG -102.01	TPH, BTEX	0	5	E,Q,V,2
			PLAINS ALL AMERICAN (LINK ENERGY FKA EOTT ENERGY)	OCP#1895	TEPPCO TANK FARM (FM 1150 AND FM 80)	LAT 32.01, LONG -102.01	TPH, BTEX, LNAPL, PSH	1B	5	E,Q,V,2
			PLAINS ALL AMERICAN PIPELINE, L.P.	OCP#3315	TEPPCO 10 IN HISTORICAL TEPPCO RELEASE	LAT 32.02, LONG -102.01	BTEX, PSH	0	5	E,Q,V,2
			PLAINS MARKETING (FORMERLY LINK)	OCP#1277	TODD ROAD LEAK SITE/KNIFFEN ESTATES	LAT 32.05, LONG -102.04	TPH	1C	5	E,Q,V,2
			PLAINS MARKETING, FKA LINK ENERGY, FKA EOTT ENERGY	OCP#1992	DORA TO TOWER 8" LEAK SITE	LAT 31.82, LONG -102.22	TPH	0	4	E,Q,V,2
			PLAINS MARKETING, L.P.	OCP#1983	FLOYD STATION	LAT 32.44, LONG -103.12	TPH, BENZENE	0	6C	E,Q,V,2
			PLAINS MARKETING, L.P.	OCP#3096	IRAAN 16"	LAT 32.23, LONG -102.35	BENZENE, PSH	0	4	E,Q,V,2
			PLAINS PIPELINE L.P.	OCP#3324	CITY VIEW ACRES SITE	LAT 31.99, LONG -102.04	TPH	0	5	E,Q,V,2
			PLAINS PIPELINE, L.P.	OCP#3097	CRANE TO MIDLAND #2 8"	LAT 31.89, LONG -102.10	TPH	0	5	E,Q,V,2
			PLAINS PIPELINE, L.P.	OCP#4282	DORA ROBERTS 6" SITE	LAT 31.82, LONG -102.25	TPH, BENZENE	0	5	E,Q,V,2
			PLAINS PIPELINE, L.P. (LINK ENERGY FKA EOTT ENERGY)	OCP#1948	MUNGLO-LANKFORD (BRANDT) PROPERTY	LAT 32.05, LONG -102.03	TPH	0	5	E,Q,V,2
MITCHELL										
	OIL & GAS		ENERVEST OPERATING, L.L.C	OCP#4445	NORTH WESTBROOK UNIT SEEP	LAT 32.42, LONG -101.02	BENZENE, TDS, SALINITY	0	5	E,Q,V,2
MONTAGUE										
	OIL & GAS	*	JACK GRACE HILL	COMP#9615	1.8 MILES NW OF BOWIE	LAT 33.56, LONG -97.879	METHANE, GAS, CHLORIDE	5	1	E,Q,V,2
			KEY ENERGY SERVICES, INC., GCD	LF#238	BOWIE LANDFARM FACILITY	LAT 33.59, LONG 97.9263	CHLORIDE, TDS	1B	6A	E,Q,V,2
			MULTIPLE OPERATORS	OCP#2430	MONTAGUE SALT-WATER DISPOSAL PITS	LAT 33.95, LONG -97.680	CHLORIDE	1C	1	E,Q,V,2
			WEST TEXAS GAS, INC.	OCP#1771	DAVIS NATURAL GAS PLANT (BOWIE, TX)	LAT 33.58, LONG -97.801	TPH	3	3	E,Q,V,2
MONTGOMERY										
	OIL & GAS		DENBURY ONSHORE, LLC (FMR EXXONMOBIL E & P, INC.)	OCP#1321	ADAM COPPOLO - PRIVATE WATER WELL, CONROE FIELD	LAT 30.23, LONG -95.387	CHLORIDE	2	2B	E,Q,V,2
			DENBURY RESOURCES (FORMERLY EXXONMOBIL CONROE UNIT)	OCP#2450	COCKFIELD LEASE SWD	LAT 30.22, LONG -95.388	BENZENE, CHLORIDE	0	5	E,Q,V,2
			EXXONMOBIL	OCP#4072	FEE NO. 201533 (MOTORCROSS SITE)	LAT 30.29, LONG -95.453	TPH, CHLORIDE	0	4	E,Q,V,2
			EXXONMOBIL	OCP#4069	FEE NO. 199640001 (TOWNSITE BATTERY)	LAT 30.29, LONG -95.469	TPH, BENZENE, ARSENIC, BARIUM, CADMIUM, LEAD, SELENIUM	0	4	E,Q,V,2
			EXXONMOBIL (SITE FORMERLY KOCH PIPELINE CO., LP)	OCP#1485	CONROE SITE 3	LAT 30.27, LONG -95.359	TPH, BTEX, PSH	1A	5	E,Q,V,2
			GAITHER PETROLEUM (FORMERLY DEAN LAKE OPERATOR, L.L.C.)	OCP#3596	LILLIAN DEAN LEASE, WELL NO. 1 TANK BATTERY	LAT 30.27, LONG -95.708	BENZENE	1C	6A	E,Q,V,2
			S.V.TEXAS	VCP#14015	FORMER CENTRAL TANK BATTERY - BISHOP TRACT	LAT 30.11, LONG -94.443	TPH, LNAPL, PSH	0	4	E,Q,V,2
			SEMPIPE	OCP#2621	12" LINE SITE # 35, CONROE FIELD	LAT 30.25, LONG -95.370	TPH, BTEX, LNAPL, PSH	0	4	E,Q,V,2
			SOUTHCROSS ENERGY, LLC (FORMERLY CROSSTEX ENERGY, LP) (FORMERLY DEFS) (FORMERLY UPR)	OCP#1192	CONROE GAS PLANT	LAT 30.27, LONG -95.365	TPH, BENZENE, VOCS, LNAPL, PSH, CHLOROBENZENE	0	5	E,Q,V,2
			WAPITI OPERATING, LLC (FORMERLY EXXON MOBIL CORPORATION)	OCP#1965	CONROE GAS PLANT, CONROE FIELD UNIT LEASE (TEXACO ROAD)	LAT 30.26, LONG -95.345	BENZENE, CHLORIDE	2	4	E,Q,V,2
MOORE										
	OIL & GAS		EL PASO NATURAL GAS (FORMERLY CIG)	OCP#1165	BIVINS NATURAL GAS PLANT & COMPRESSOR STATION	LAT 35.64, LONG -101.95	BENZENE, CHLORIDE	0	4	E,Q,V,2
			EL PASO NATURAL GAS CO. LLC.	OCP#5040	DUMAS COMPRESSOR STATION CHROMIUM	LAT 35.81, LONG -102.03	TPH	0	3	E,Q,V,2
			PIONEER NATURAL RESOURCES USA, INC	VCP#40012	PANHANDLE FIELD COMPRESSOR NO.10	LAT 35.63, LONG -101.82	TPH, BTEX, LNAPL, PSH	1B	4	E,Q,V,2
			PIONEER NATURAL RESOURCES USA, INC	VCP#30015	PANHANDLE FIELD COMPRESSOR 15	LAT 35.63, LONG -101.71	BTEX, LNAPL, PSH	0	4	E,Q,V,2
NAVARRO										
	OIL & GAS		SUNOCO (FORMER CHEVRON)	OCP#1151	PIPELINE RELEASE SOUTH-PELHAM VALVE SITE SOUTHEAST OF FARM ROAD 744	LAT 31.94, LONG -96.795	TPH, BTEX, PSH	0	5	E,Q,V,2

TABLE 2
GROUNDWATER CONTAMINATION CASE DESCRIPTION BY COUNTY
RAILROAD COMMISSION OF TEXAS

COUNTY	DIVISION	NEW CASES	FILE NAME	FILE NUMBER	LOCATION		CONTAMINATION DESCRIPTION	ENFORCEMENT STATUS		DATA QUALITY
NOLAN										
	OIL & GAS		ATASCA RESOURCES/SUGGS-HICKMAN	COMP#7946	SUGGS-HICKMAN UNIT, 1 MI N OF BLACKWELL	LAT 32.11, LONG -100.32	TPH	3	6A	E,Q,V,2
			KERR MCGEE (FORMER ORYX ENERGY CORP.)	OCP#1609	WESTLAKE GAS PLANT	LAT 32.29, LONG -100.45	CHLORIDE, PSH, HCL	2	4	E,Q,V,2
NUECES										
	OIL & GAS		DCP MIDSTREAM	OCP#1190	COASTAL COMPRESSOR STATION, BISHOP	LAT 27.74, LONG -97.845	BENZENE, LNAPL, PSH	0	5	E,Q,V,2
			DCP MIDSTREAM	OCP#1211	WARDNER COMPRESSOR STATION, BISHOP	LAT 27.64, LONG -97.914	BENZENE, LNAPL, BARIUM, PSH	0	5	E,Q,V,2
			DCP MIDSTREAM	OCP#1199	HARLAN TANK FARM, BISHOP	LAT 27.68, LONG -97.833	TPH, BENZENE, TOLUENE	0	6C	E,Q,V,2
			DCP MIDSTREAM, FORMERLY DUKE ENERGY	OCP#1800	WARDNER #3 COMPRESSOR STATION, BISHOP	LAT 27.68, LONG -97.93	TPH, BENZENE, LNAPL, PSH	0	5	E,Q,V,2
			DCP MIDSTREAM, FORMERLY DUKE ENERGY	OCP#4471	GULF PLAINS GAS PLANT RECOVERY TRENCH	LAT 27.68, LONG -97.904	TPH, BTEX	0	4	E,Q,V,2
			DCP MIDSTREAM, LP, FORMERLY DUKE ENERGY	OCP#3073	GPL-42	LAT 27.74, LONG -97.855	LNAPL, PSH	0	4	E,Q,V,2
			DCP MIDSTREAM, LP, FORMERLY DUKE ENERGY	OCP#3079	TGT METER STATION	LAT 27.74, LONG -97.857	BENZENE	0	6A	E,Q,V,2
			DUKE ENERGY FIELD SERVICES	OCP#1198	GULF PLAINS GAS PLANT, BISHOP	LAT 27.68, LONG -97.904	TPH	0	5	E,Q,V,2
			EL PASO CORPORATION	OCP#2330	FM 1889, ROBSTOWN, TEXAS	LAT 29.82, LONG -97.663	TPH, BTEX	0	5	E,Q,V,2
			EL PASO MERCHANT ENERGY- PETROLEUM COMPANY	OCP#3102	FORMER BANQUETE STATION	LAT 27.81, LONG -97.776	TPH, BTEX	0	5	E,Q,V,2
			EXXONMOBIL	OCP#4178	DRISCOLL #3 SITE	LAT 27.68, LONG -97.718	TPH, BTEX, PAH, VOCS, CHLORIDE, MTBE	0	3	E,Q,V,2
			EXXONMOBIL	OCP#3533	FLOUR BLUFF AREA 2	LAT 27.65, LONG -97.284	TPH, BTEX	0	3	E,Q,V,2
			EXXONMOBIL	OCP#3534	FLOUR BLUFF NORTH PARCEL	LAT 27.66, LONG -97.280	TPH, BTEX	0	3	E,Q,V,2
			EXXONMOBIL	OCP#3532	FLOUR BLUFF PARCEL D	LAT 27.65, LONG -97.277	TPH, BTEX, PAH	0	3	E,Q,V,2
			EXXONMOBIL OIL CORPORATION	OCP#1000	FORMER TEXACO SERVICE STATION, GOLLIHAR ROAD	LAT 27.74, LONG -97.423	TPH, BTEX, PSH	0	4	E,Q,V,2
			EXXONMOBIL PIPELINE COMPANY (FORMER EXXON PIPELINE COMPANY)	OCP#2329	HARBOR ISLAND STATION	LAT 27.84, LONG -97.071	TPH, PSH	0	6C	E,Q,V,2
			EXXONMOBIL REFINING & SUPPLY-GLOBAL REMEDIATION	OCP#2320	KING RANCH TO VIOLA 8 INCH BUTANE PIPELINE RELEASE SITE - 1.1 MILES NORTH OF FM665	LAT 27.68, LONG -97.696	TPH, BTEX, BENZENE, OTHER METALS	1C	3	E,Q,V,2
			HEB GROCERY COMPANY, LP	VCP#10002	HEB CC18 SOUTH WALDRON RD & KNICKERBROCKER ST	LAT 27.65, LONG -97.281	TPH, BTEX	0	5	E,Q,V,2
			HPL/AEP(HOUSTON PIPE LINE CO./ENRON)	OCP#1258	MAGNOLIA CITY GAS PLANT	LAT 27.74, LONG -97.857	BENZENE, PSH	0	3	E,Q,V,2
			JOE ADAME AND ASSOCIATES, INC	VCP#40019	JOE ADAME AND ASSOCIATES, INC.	LAT 27.66, LONG -97.283	TPH, BENZENE	0	5	E,Q,V,2
			KINDER MORGAN, FORMERLY EL PASO ENERGY CORP, FORMERLY PG&E GAS TRANSMISSION)	OCP#1094	SHOUP GAS PLANT	LAT 27.79, LONG -97.564	BTEX, PSH	0	4	E,Q,V,2
			KOCH PIPELINE COMPANY	OCP#2477	BANQUETE RELEASE SITE	LAT 27.88, LONG -97.663	TPH, BTEX, PAH, SVOCS	0	4	E,Q,V,2
			SAMURAI OPERATING COMPANY, LLC	OCP#3579	WILSON STATE TRACT	LAT 27.90, LONG -97.719	TPH, BTEX	0	3	E,Q,V,2
			TEXAS CRUDE ENERGY, INC	OCP#4058	PITA ISLAND GATHERING SYSTEM	LAT 27.61, LONG -97.303	TPH, BTEX	0	3	E,Q,V,2
			WESTERN GULF OIL & GAS, LLC	OCP#4835	SALLY BLACKNALL LEASE	LAT 27.67, LONG -97.722	CHLORIDE	1B	6A	E,Q,V,2
OCHILTREE										
	OIL & GAS		DCP MIDSTREAM, LP	OCP#3321	PERRYTON-BARLOW COMPRESSOR STATION	LAT 36.36, LONG -101.72	TPH, BTEX	0	4	E,Q,V,2
			NORTHERN NATURAL GAS CO.	OCP#2562	SPEARMAN PLANT	LAT 36.08, LONG -101.05	BTEX	0	5	E,Q,V,2
ORANGE										
	OIL & GAS		ENTERPRISE TE PRODUCTS	OCP#4451	BEAUMONT MARINE TERMINAL	LAT 30.04, LONG -94.026	TPH, BENZENE, LNAPL, PSH	0	4	E,Q,V,2
			KINDER MORGAN TREATING LP	OCP#4929	LINDSEY BLEDSOE GAS TREATING FACILITY	LAT 30.24, LONG -93.768	GLYCOL	0	2A	E,Q,V,2
PALO PINTO										
	OIL & GAS	*	JACK MARTIN COMPLAINT	COMP#10798	2.4 MILES SOUTHEAST OF METCALF GAP	LAT 32.67, LONG -98.427	TPH, BTEX, LNAPL, CHLORIDE, PSH	1C	1	E,Q,V,2
		*	NEWARK E & P OPERATING	OCP#5048	HIDDEN SPRING SW RELEASE	LAT 33.00, LONG -98.261	TPH, BTEX, CHLORIDE	2	3	E,Q,V,2
			PLAINS MARKETING L.P.	OCP#2173	MINGUS STATION	LAT 32.54, LONG -98.434	BTEX	0	4	E,Q,V,2
			UNIDENTIFIED STUART HEIRS	CU#60323	OIL SEEP IONI CREEK	LAT 32.65, LONG -98.558	TPH	0	5	E,Q,V,2
PANOLA										
	OIL & GAS		ANADARKO PETROLEUM CORP.	OCP#3593	CE MOORE COMPRESSOR STATION	LAT 32.12, LONG -94.272	BTEX, BENZENE	0	2B	E,Q,V,2
			BASIC ENERGY SERVICES	OCP#2202	MITCHELL AND HALL SWD (BETHANY NE, LIME 3850)	LAT 32.31, LONG -94.047	BARIUM, NORM, CHLORIDE	1C	2B	E,Q,V,2

TABLE 2
GROUNDWATER CONTAMINATION CASE DESCRIPTION BY COUNTY
RAILROAD COMMISSION OF TEXAS

COUNTY	DIVISION	NEW CASES	FILE NAME	FILE NUMBER	LOCATION		CONTAMINATION DESCRIPTION	ENFORCEMENT STATUS		DATA QUALITY
PANOLA										
	OIL & GAS		BP AMERICA PRODUCTION COMPANY	OCP#4844	ALLISON LEASE	LAT 32.16, LONG -94.378	BENZENE, METHANE, CHLORIDE	0	2B	E,Q,V,2
			CTI INVESCO, LLC (CTI SWD#1)	LSE#14331	CARTHAGE FIELD, 6 MI S OF CARTHAGE	LAT 32.05, LONG -94.290	CHLORIDE	1C	4	E,Q,V,2
			DEVON (FKA SNYDER OIL CORP.)	OCP#1659	D.C. BRANNON WELL NO. 1	LAT 32.05, LONG -94.523	BTEX	0	5	E,Q,V,2
			DUKE ENERGY FIELD SERVICES	OCP#1871	D COMPRESSOR STATION	LAT 32.20, LONG -94.294	BTEX	0	5	E,Q,V,2
			DUKE ENERGY FIELD SERVICES, (FORMERLY UPR)	OCP#1194	EAST TEXAS GAS PLANT	LAT 32.18, LONG -94.262	TPH	0	4	E,Q,V,2
			MEMORIAL PRODUCTION OPER. LLC	OCP#4825	DELRAY COMPRESSOR STATION	LAT 32.15, LONG -94.449	CHLORIDE	0	2B	E,Q,V,2
			OXY USA INC.	OCP#1610	CARTHAGE COMPRESSOR STATION (FORMER GAS PLANT)	LAT 32.08, LONG -94.383	TPH, BENZENE	0	5	E,Q,V,2
			SELECT ENERGY SERVICES, LLC	OCP#4815	DEBERRY FACILITY	LAT 32.36, LONG -94.067	BENZENE, CHLORIDE	0	2B	E,Q,V,2
			TRIDENT PRODUCTION	CU#52765	BETHANY (GLENROSE 4300), 7 MI SE MARSHALL	LAT 32.45, LONG -94.259	TPH	5	6A	E,Q,V,2
			WILDHORSE RESOURCES, LLC	OCP#4829	CARTHAGE GAS UNIT (CCU) COMPRESSOR STATION	LAT 32.19, LONG -94.253	OTHER METALS, CHLORIDE	0	2B	E,Q,V,2
PARKER										
	OIL & GAS		ENBRIDGE GATHERING L.P.	OCP#2537	SPRINGTOWN GAS PLANT	LAT 32.98, LONG -97.684	TPH, BTEX	2	5	E,Q,V,2
			XTO ENERGY INC, BARNETT GATHERING	OCP#3581	PHIL BRADBURY WASTE DISPOSAL LINE RELEASE INCIDENT	LAT 32.70, LONG -97.932	CHLORIDE	0	5	E,Q,V,2
PECOS										
	OIL & GAS		ANADARKO, FORMERLY NORTHERN NAT. GAS AND WESTERN NAT GAS	OCP#1572	GOMEZ GAS PLANT & COMPRESSOR STATION	LAT 30.99, LONG -102.92	PSH	0	5	E,Q,V,2
			KINDER MORGAN, INC	OCP#1092	SANTA ROSA GAS PLANT	LAT 31.23, LONG -102.88	TPH, BTEX, PSH	0	5	E,Q,V,2
			VAQUERO OPERATING (ROLLINS WATER WELL)	OTH#90004	EMMONS LEASE (04187)	LAT 30.99, LONG -102.96	CHLORIDE	2	4	E,Q,V,2
			WIGHT, SCHUYLER VS. UNKNOWN COMPLAINT	COMP#5437	GRANDFALLS, TEXAS	LAT 31.29, LONG -102.85	TPH, LNAPL, CHLORIDE, PSH	2	2A	E,Q,V,2
POTTER										
	OIL & GAS		CABOT CORPORATION	OCP#1461	TURKEY CREEK PLANT	LAT 35.54, LONG -101.64	BTEX	0	4	E,Q,V,2
		*	PIONEER NATURAL RESOURCES	OCP#5013	F28 PIPELINE RELEASE	LAT 35.59, LONG -101.73	TPH, BTEX	0	1	E,Q,V,2
			PIONEER NATURAL RESOURCES USA, INC.	OCP#4938	FAIN GAS PLANT (10-0059) PIT	LAT 35.53, LONG -101.89	TPH, BTEX, BENZENE	0	5	E,Q,V,2
			WILLIAMS ENERGY SERVICES INC	OCP#1776	PIONEER TANK BATTERY #2	LAT 35.53, LONG -101.88	TPH, BTEX	0	4	E,Q,V,2
REAGAN										
	OIL & GAS		AMAX OIL & GAS, INC./UNION PACIFIC CORPORATION/ANADARKO PETROLEUM	OCP#1118	FORMER ROCKER B GAS PLANT	LAT 31.39, LONG -101.30	TPH, BTEX	0	5	E,Q,V,2
			PLAINS MARKETING, L.P.	OCP#4285	ROCKER BB TO PATTERSON	LAT 31.42, LONG -101.54	TPH, BTEX, FREE PRODUCT	0	4	E,Q,V,2
			PLAINS MARKETING, LP	OCP#3535	STILES 4" GATHERING LINE	LAT 31.41, LONG -101.32	TPH	0	5	E,Q,V,2
REFUGIO										
	OIL & GAS	*	DEVON ENERGY OPERATING CO., L.P.	OCP#2203	LAMBERT "G" GATHERING FACILITY G-7 SWD	LAT 28.34, LONG -97.175	CHLORIDE	1A	4	E,Q,V,2
			EXXON CO. USA	OCP#1293	TOM O'CONNOR GAS PLANT	LAT 28.37, LONG -97.181	BTEX, PAH	0	4	E,Q,V,2
		*	KOCH PIPELINE COMPANY	OCP#2446	NEW QUINTANA TO REFUGIO 12" PIPELINE	LAT 28.32, LONG -97.213	TPH, BTEX	0	4	E,Q,V,2
		*	KOCH PIPELINE COMPANY, L.P.	OCP#4967	SHAW RANCH SITE	LAT 28.22, LONG -97.287	TPH, BTEX, PAH, VOCS, CHLORIDE	0	4	E,Q,V,2
			TOWN OF REFUGIO	BRP#7003	TOWN OF REFUGIO	LAT 28.29, LONG -97.27	CHLORIDE	5	1	E,Q,V,2
RUNNELS										
	OIL & GAS		BALLINGER SEEP	CU#60330	NONPOINT SOURCE INVESTIGATION & REMED.	LAT 31.72, LONG -99.928	CHLORIDE	1A	4	E,Q,V,2
			HICE WATER WELL	CU#68604	HICE WATER WELL	LAT 31.83, LONG -99.910	CHLORIDE	0	2B	E,Q,V,2
RUSK										
	OIL & GAS		ANADARKO PETROLEUM CORPORATION	OCP#3215	OAKHILL 2712 COMPRESSOR STATION	LAT 32.36, LONG -94.575	TPH, BTEX	0	4	E,Q,V,2
SAN PATRICIO										
	OIL & GAS		CHEVRON	OCP#3066	TAFT BLASCHKE-MAYO TANK BATTERY	LAT 28.05, LONG -97.370	BENZENE, CHLORIDE	0	3	E,Q,V,2
			CHEVRON	OCP#4470	TAFT WELL NO. 45	LAT 28.03, LONG -97.384	CHLORIDE	0	4	E,Q,V,2
			CHEVRON	OCP#3030	TAFT OIL FIELD - MAYO CENTRAL TANK BATTERY	LAT 28.03, LONG -97.378	TPH, CHLORIDE	0	3	E,Q,V,2

TABLE 2
GROUNDWATER CONTAMINATION CASE DESCRIPTION BY COUNTY
RAILROAD COMMISSION OF TEXAS

COUNTY	DIVISION	NEW CASES	FILE NAME	FILE NUMBER	LOCATION		CONTAMINATION DESCRIPTION	ENFORCEMENT STATUS		DATA QUALITY
SAN PATRICIO										
	OIL & GAS		CHEVRON ENVIRONMENTAL MANAGEMENT COMPANY	OCP#3041	TAFT OIL FIELD - GAS LIFT PLANT	LAT 28.03, LONG -97.382	CHLORIDE	0	3	E,Q,V,2
			CHEVRON ENVIRONMENTAL MANAGEMENT COMPANY	OCP#3047	TAFT OIL FIELD - SATELLITE STATION #1	LAT 28.03, LONG -97.385	TPH, CHLORIDE	0	3	E,Q,V,2
			CHEVRON ENVIRONMENTAL MANAGEMENT COMPANY	OCP#3043	TAFT OIL FIELD - SATELLITE STATION #2	LAT 28.03, LONG -97.378	CHLORIDE	0	3	E,Q,V,2
			CHEVRON ENVRIONMENTAL MANAGEMENT COMPANY	OCP#3048	TAFT OIL FIELD - GODWIN TANK BATTERY	LAT 28.03, LONG -97.373	TPH, CHLORIDE	0	3	E,Q,V,2
			CHILTIPIN CREEK SEEP SITE	CU#62390	SINTON CITY LIMITS	LAT 28.04, LONG -97.511	TPH	5	4	E,Q,V,2
			CITY OF CORPUS CHRISTI	OCP#2768	CORPUS CHRISTI INTERNATIONAL AIRPORT	LAT 27.78, LONG -97.500	TPH, LNAPL, PSH	0	1	E,Q,V,2
			EOG RESOURCES	OCP#4462	SMITH L4 FLOWLINE	LAT 27.91, LONG -97.381	TPH, CHLORIDE	0	4	E,Q,V,2
			EXXONMOBIL	OCP#4822	INGLESIDE CRUDE OIL TERMINAL	LAT 27.87, LONG -97.223	TPH, BENZENE, LNAPL, PSH	0	4	E,Q,V,2
			KOCH PIPELINE CO., LP / TEJAS GAS PIPELINE	OCP#1496	RATTLESNAKE LINE @ CR 78 NEAR TAFT, TX	LAT 27.96, LONG -97.403	TPH, BTEX, PSH	0	4	E,Q,V,2
			MARATHON OIL CO.	OCP#1538	WELDER GAS PLANT	LAT 28.08, LONG -97.379	TPH, PSH	0	6C	E,Q,V,2
			PLAINS MARKETING, FKA LINK ENERGY, FKA EOTT ENERGY	OCP#1274	PONTAP STATION	LAT 27.53, LONG -97.7	TPH, BTEX, PSH	0	4	E,Q,V,2
			PURE RESOURCES, INC.	OCP#1974	HOSKINSON WELL NO. A4	LAT 27.91, LONG -97.361	BENZENE, PSH	0	4	E,Q,V,2
SCHLEICHER										
	OIL & GAS		DAVIS GAS PROCESSING, INC. (FORMERLY DEFS, (FORMERLY UPR))	OCP#1201	HULLDALE GAS PLANT	LAT 31.00, LONG -100.51	TPH	0	4	E,Q,V,2
SCURRY										
	OIL & GAS		CENTURION PIPELINE, L.P.	OCP#3705	COLORADO STATION CRUDE PIPELINE RELEASE	LAT 32.53, LONG -100.84	TPH	0	5	E,Q,V,2
			CHEVRON (TEXACO E&P, INC.)	OCP#1676	FULLER GAS PLANT	LAT 32.94, LONG -100.89	TPH, BTEX	1C	4	E,Q,V,2
			CHEVRON PIPELINE CO.	OCP#1152	SNYDER AREA GATHERING (ENNIS CREEK OFF HWY 208.N)	LAT 32.84, LONG -100.93	TPH	0	5	E,Q,V,2
			KINDER MORGAN	OCP#1863	SACROC WELL SITE 213, #2A	LAT 32.71, LONG -100.99	TPH	1B	4	E,Q,V,2
			KINDER MORGAN	OCP#4457	NORTH SNYDER STATION	LAT 32.84, LONG -100.92	TPH, PSH	0	4	E,Q,V,2
			KINDER MORGAN PRODUCTION CO. LP (FORMERLY EXXON CO. USA)	OCP#1291	DIAMOND "M" PLANT	LAT 32.67, LONG -101.08	TPH	3	4	E,Q,V,2
			KINDER MORGAN PRODUCTION COMPANY	OCP#4459	SACROC UNIT, TRACT 216	LAT 32.73, LONG -100.99	TPH, PSH	0	4	E,Q,V,2
			PLAINS PIPELINE L.P.	OCP#4852	COLORADO CITY STATION	LAT 32.53, LONG -100.83	BTEX, PSH	0	4	E,Q,V,2
SHACKELFORD										
	OIL & GAS		UNIDENTIFIED BAKER RANCH	COMP#8874	CHIMNEY CREEK SEEP	LAT 32.74, LONG -99.61	TPH, BTEX, LNAPL, PSH	1C	4	E,Q,V,2
			UNIDENTIFIED PETTY SEEP	CU#60199	SHACKELFORD COUNTY REG, PETTY PROPERTY	LAT 32.94, LONG -99.544	CHLORIDE	5	5	E,Q,V,2
SHELBY										
	OIL & GAS		DEVON ENERGY PRODUCTION COMPANY	OCP#2560	JONES NO. 6 WELL SITE (STOCKMAN FIELD)	LAT 31.76, LONG -94.378	BENZENE	1C	5	E,Q,V,2
			TEXAS EASTERN PIPELINE CO. (PCB)	OCP#1066	JOAQUIN-COMPRESSOR STATION	LAT 31.93, LONG -94.006	PCB	0	4	E,Q,V,2
STARR										
	OIL & GAS		DEWEY BELLOWS OPERATING COMPANY, LTD	OCP#3599	C.V. DE LOPEZ 'A' LEASE	LAT 26.66, LONG -98.428	TPH, BTEX	0	3	E,Q,V,2
			ENTERPRISE HYDROCARBONS (EPCO)	OCP#2871	DELMITA GAS PLANT	LAT 26.65, LONG -98.481	TPH, BTEX	0	3	E,Q,V,2
			ENTERPRISE PRODUCTS OPERATING LLC	OCP#4579	DELMITA GATHERING -PIPELINE #508 RELEASE	LAT 26.61, LONG -98.540	TPH, BENZENE	3	3	E,Q,V,2
			EXXONMOBIL CORPORATION	OCP#4979	KELSEY FIELD SOUTHEAST REMOTE STATION	LAT 26.76, LONG -98.362	TPH, BTEX, OTHER METALS, CHLORIDE	0	2B	E,Q,V,2
			EXXONMOBIL CORPORATION	OCP#4981	KELSEY FIELD STATION C	LAT 26.78, LONG -98.388	TPH, BTEX, OTHER METALS, CHLORIDE	0	2B	E,Q,V,2
			KERR-MCGEE OIL AND GAS CO. LLC FORMERLY KOCH	OCP#1214	ALVAREZ COMPLAINT SITE LAGLORIA, TX	LAT 26.71, LONG -98.500	TPH, BTEX, PSH	1C	4	E,Q,V,2
			KOCH PIPELINE COMPANY, LP	OCP#1070	DURAN COMPLAINT (AKA DURAN AND LONGORIA PROPERTIES)	LAT 26.71, LONG -98.525	TPH, BTEX, PSH	1C	3	E,Q,V,2
		*	MILAGRO EXPLORATION, LLC	OCP#4996	LA REFORMA GUERRA B NO. 15 FLOWLINE RELEASE	LAT 26.65, LONG -98.398	TPH, BTEX	0	2A	E,Q,V,2

TABLE 2
GROUNDWATER CONTAMINATION CASE DESCRIPTION BY COUNTY
RAILROAD COMMISSION OF TEXAS

COUNTY	DIVISION	NEW CASES	FILE NAME	FILE NUMBER	LOCATION		CONTAMINATION DESCRIPTION	ENFORCEMENT STATUS		DATA QUALITY
STEPHENS										
	OIL & GAS		SUNOCO PIPELINE LP	OCP#4939	SXL INTRASTATE 8 5/8" LINE	LAT 32.55, LONG -98.712	TPH, BTEX	0	5	E,Q,V,2
STONEWALL										
	OIL & GAS		KINDER MORGAN	OCP#3052	KATZ TANK BATTERY	LAT 33.38, LONG -99.997	TPH, BTEX	0	5	E,Q,V,2
			OXY USA INC.	OCP#3044	FORMER STONEWALL GAS PROCESSING PLANT	LAT 33.39, LONG -100.00	BTEX	1C	5	E,Q,V,2
			SHELL OIL/EQUIVA SERVICES LLC	OCP#2177	FORMER HAMLIN STATION	LAT 32.97, LONG -100.15	TPH	0	4	E,Q,V,2
SUTTON										
	OIL & GAS		DOMINION E&P	OCP#1995	WATER SOURCE WELL #2, SONORA COMPRESSOR STATION	LAT 30.62, LONG -100.67	TPH, BTEX	0	6A	E,Q,V,2
			DUKE ENERGY FIELD SERVICES, (FORMERLY UPR)	OCP#1208	SONORA I GAS PLANT	LAT 30.50, LONG -100.58	TPH, BTEX	0	4	E,Q,V,2
TAYLOR										
	OIL & GAS		PLAINS PIPELINE, L.P.	OCP#3081	MERKEL GATHERING	LAT 32.36, LONG -99.838	TPH	0	4	E,Q,V,2
			UNIDENTIFIED/ BOONE PROPERTY	COMP#7743	BOONE PROPERTY, 5 MI NW OF TYE	LAT 32.52, LONG -98.810	CHLORIDE, OF BRINE	2	4	E,Q,V,2
			UNIDENTIFIED/BILBREY PROPERTY	COMP#10442	BILBREY PROPERTY, 3.5 MI NE OF TRENT	LAT 32.50, LONG -100.06	BTEX, CHLORIDE	1C	1	E,Q,V,2
		*	VENTEX OPERATING CORP.	OCP#5012	BILBREY WATER WELL	LAT 32.50, LONG -100.06	TPH, BTEX, CHLORIDE	1C	3	E,Q,V,2
TERRY										
	OIL & GAS		SPUWCD COMPLAINT (TEXACO E&P)	COMP#3344	NYSTEL LEASE, 8 MI NW OF WELCH	LAT 32.97, LONG -102.18	CHLORIDE	1C	2A	E,Q,V,2
TOM GREEN										
	OIL & GAS	*	DUNAGIN TRANSPORT CO.	OCP#5049	FOX WATER WELL	LAT 31.32, LONG -100.63	TPH, BTEX, VOCS, SVOCS, CHLORIDE	3	1	E,Q,V,2
			FOX WATER WELL	COMP#2527	DOVE CREEK AREA	LAT 31.32, LONG -100.63	TPH, CHLORIDE	3	4	E,Q,V,2
			MANDI-INJECTO	CU#60204	BUBENIK (STRAWN) FLD, 6.5 MI SW SAN ANGELO	LAT 31.36, LONG -100.61	CHLORIDE	1A	4	E,Q,V,2
			STAR PRODUCTION, INC	COMP#2495	WILDE WATER WELL	LAT 31.33, LONG -100.16	TPH	2	4	E,Q,V,2
TYLER										
	OIL & GAS		ERGON ENERGY PARTNERS, LP	OCP#4295	LONGHORN NO. 1 WELL, SHEFFIELD PROPERTY	LAT 30.78, LONG -94.246	BTEX, CHLORIDE	0	4	E,Q,V,2
			PREMIUM EXPLORATION COMPANY	OCP#2029	ARCO STERNE FEE LEASE	LAT 30.65, LONG -94.117	BTEX, CHLORIDE	3	2A	E,Q,V,2
UPSHUR										
	OIL & GAS		MCBEE OPERATING CO.	OCP#1540	BARBEE GAS UNIT NO. 1, WELL #4 (176408)	LAT 32.77, LONG -95.028	TPH, BTEX	1C	4	E,Q,V,2
UPTON										
	OIL & GAS		EXXONMOBIL	OCP#1325	CTB COMPRESSOR STATION	LAT 31.63, LONG -102.14	TPH	0	5	E,Q,V,2
			PLAINS MARKETING, FKA LINK ENERGY FKA EOTT ENERGY	OCP#1278	WILSHIRE LEAK - OIL GATHERING SYSTEM	LAT 31.40, LONG -102.24	TPH, BTEX, PSH	0	4	E,Q,V,2
			PLAINS MARKETING, LP	OCP#4284	WILSHIRE GATHERING LINE	LAT 31.39, LONG -102.21	TPH, BTEX, FREE PRODUCT	0	4	E,Q,V,2
			WTG (WEST TEXAS GAS) BENEDUM JOINT VENTURE	OCP#1246	WILSHIRE PLANT	LAT 31.44, LONG -102.18	TPH	0	4	E,Q,V,2
			WTG (WEST TEXAS GAS) BENEDUM JOINT VENTURE	OCP#1036	BENEDUM GAS PLANT	LAT 31.36, LONG -101.78	TPH, MERCURY	0	4	E,Q,V,2
VAN ZANDT										
	OIL & GAS		ANADARKO PETROLEUM CORP (FORMERLY WESTERN GAS RESOURCES INC)	OCP#1772	EDGEWOOD GAS PLANT	LAT 32.69, LONG -95.833	BTEX, PH	0	5	E,Q,V,2
			CHEVRON (FORMERLY UNOCAL) (FORMERLY PURE RESOURCES)	OCP#1872	ENAS PIT SITE	LAT 32.50, LONG -95.633	TPH, BENZENE, CHLORIDE	0	5	E,Q,V,2
VICTORIA										
	OIL & GAS	*	ACOCK/ANAQUA OPERATING CO., LP	OCP#2195	PLACEDO RANCH	LAT 28.72, LONG -96.79	BTEX, CHLORIDE	2	3	E,Q,V,2
			AMERICAN SHORELINE, INC.	COMP#2941	PUTNAM WW, WEBER (178895) 3-C	LAT 28.80, LONG -97.158	NATURAL GAS	1C	6B	E,Q,V,2
			ENERGY TRANSFER (FORMERLY HPL/AEP/ENRON)	OCP#1090	SAN PATRICIO FIELD DEHYDRATOR	LAT 28.64, LONG -96.848	TPH, BTEX, ETHYLBENZEN, XYLENES	0	4	E,Q,V,2

TABLE 2
GROUNDWATER CONTAMINATION CASE DESCRIPTION BY COUNTY
RAILROAD COMMISSION OF TEXAS

COUNTY	DIVISION	NEW CASES	FILE NAME	FILE NUMBER	LOCATION		CONTAMINATION DESCRIPTION	ENFORCEMENT STATUS		DATA QUALITY
WARD										
	OIL & GAS		CRMWD VS. UNKNOWN COMPLAINT	COMP#5482	CRMWD WELL NO. D2	LAT 31.64, LONG -103.06	BENZENE	2	1	E,Q,V,2
			DICK WATT COMPLAINT (CHEVRONTEXACO)	COMP#4512	SANDHILLS, WEST, MONAHANS AREA	LAT 31.45, LONG -102.76	TPH, LNAPL, PSH	1C	5	E,Q,V,2
			EL PASO NATURAL GAS CO. (PREV.KINDER MORGAN)	OCP#1457	SEALY SMITH GP-COMPRESSOR STATION	LAT 31.63, LONG -102.89	TPH	0	4	E,Q,V,2
			KINDER MORGAN, INC	OCP#1116	FORMER ESTES NATURAL GAS PLANT (UT LANDS)	LAT 31.53, LONG -102.99	TPH	0	5	E,Q,V,2
			L.A. WATSON OPERATOR GROUP	OCP#3042	L.A. WATSON CONSOLIDATED	LAT 31.47, LONG -103.07	TPH	0	5	E,Q,V,2
			LUJAN, MANUEL COMPLAINT	COMP#5449	LUJAN PROPERTY	LAT 31.45, LONG -103.37	CHLORIDE	2	2A	E,Q,V,2
			NORTHERN NATURAL GAS (FORMERLY ENRON, TRANSWESTERN PIPELINE)	OCP#1257	LOCKRIDGE GAS PLANT	LAT 31.44, LONG -103.05	TPH	0	6C	E,Q,V,2
			OXY, USA, INC.	OCP#4992	BRAMAN MINERALS WELL NO. 10	LAT 31.44, LONG -103.46	CHLORIDE	1C	6A	E,Q,V,2
			PLAINS FORMERLY LINK ENERGY	OCP#2191	QUITO GATHERING (LINK REF: 2001-10968)	LAT 31.55, LONG -103.37	TPH	0	5	E,Q,V,2
			PLAINS PIPELINE, L.P.	OCP#3586	MONAHANS STATION	LAT 31.61, LONG -102.94	BENZENE, PSH	0	4	E,Q,V,2
WEBB										
	OIL & GAS		EL PASO CORP.	OCP#2186	FREER 44 COMPRESSOR STATION	LAT 27.94, LONG -98.873	TPH, BTEX, PSH	0	4	E,Q,V,2
		*	KERNS OIL AND GAS, INC	OCP#2190	PETTY RANCH LEASE, TANK BATTERY A-2	LAT 28.10, LONG -99.849	TPH, BTEX	1A	4	E,Q,V,2
			NAVARRO MIDSTREAM, FORMERLY HPL/AEP/ CERRITO GATHERING CO.	OCP#1256	LAS TIENDAS METER STATION	LAT 27.89, LONG -99.654	TPH, BTEX	0	6C	E,Q,V,2
WHARTON										
	OIL & GAS		BP ARCO	OCP#2213	COLORADO RIVER SEEP, H.C. COCKBURN LEASE, STATE TRACT 8B, WHARTON COUNTY	LAT 29.13, LONG -96.041	TPH, LNAPL, PSH	1C	1	E,Q,V,2
			EXXONMOBIL CORP	OCP#1980	COCKBURN, H.C. LEASE	LAT 29.14, LONG -96.04	CHLORIDE	1C	1	E,Q,V,2
			MILAGRO EXPLORATION (FORMERLY TEXCAL AKA VENOCO)(FORMERLY POGO PRODUCING COMPANY)	OCP#2425	WINTERMAN LEASE, BONUS FIELD	LAT 29.47, LONG -96.281	TPH, BTEX, LNAPL, PSH	0	4	E,Q,V,2
WHEELER										
	OIL & GAS	*	BRIGHAM OIL & GAS, L.P.	OCP#5002	MILLS RANCH #2-97 TANK BATTERY	LAT 35.29, LONG -100.07	TPH, BTEX	0	3	E,Q,V,2
			CHEVRON USA, INC.	OCP#4817	WHEELER WW # CRUDE OIL RELEASE	LAT 35.39, LONG -100.10	TPH	0	4	E,Q,V,2
			MULTIPLE OPERATORS	OCP#4288	VAN ZANDT WELL	LAT 35.47, LONG -100.40	TPH, BTEX, PRODUCED GAS	1C	1	E,Q,V,2
WICHITA										
	OIL & GAS		CHEVRON USA	OCP#2447	JONES PAYNE LEASE	LAT 33.87, LONG -98.608	CHLORIDE	1A	4	E,Q,V,2
			EPCO	OCP#2178	WICHITA RIVER RELEASE SITE 2, SPILL #09-0198	LAT 33.87, LONG -98.808	TPH	0	4	E,Q,V,2
			TEPPCO	OCP#3104	TEPPCO-RIVER GATHERING LINE (PEGGY MCQUERRY COMPLAINT)	LAT 33.90, LONG -98.731	TPH, BTEX	0	6A	E,Q,V,2
			TEXAS ENERGY HOLDINGS, INC.	OCP#4850	BRADELY SW RELEASE	LAT 33.87, LONG -98.839	CHLORIDE	0	4	E,Q,V,2
WILLACY										
	OIL & GAS		EXXONMOBIL	OCP#4920	TORDILLA COMPRESSOR STATION	LAT 26.57, LONG -97.894	TPH, BTEX, OTHER METALS	0	2B	E,Q,V,2
			EXXONMOBIL	OCP#4912	STILLMAN REMOTE METER SITE #18	LAT 26.58, LONG -97.906	TPH, BTEX, OTHER METALS	0	2B	E,Q,V,2
WINKLER										
	OIL & GAS		CABOT CORPORATION	OCP#1117	WALTON PLANT	LAT 31.89, LONG -103.14	TPH, BTEX, LNAPL, PSH	0	3	E,Q,V,2
			CHEVRON ENVIRONMENTAL MANAGEMENT COMPANY	OCP#4987	VEST-PIGMON RANCH PROJECT	LAT 31.73, LONG -103.33	CHLORIDE, TDS	1C	4	E,Q,V,2
			HERITAGE STANDARD CORPORATION	OCP#4175	CRITTENDON FIELD (CITY OF MIDLAND)	LAT 31.95, LONG -103.29	CHLORIDE	1C	4	E,Q,V,2
			PLAINS PIPELINE, L.P.	OCP#3584	WINK NORTH 16-INCH PIPELINE RELEASE	LAT 31.76, LONG -103.17	PSH	0	4	E,Q,V,2
			PLAINS PIPELINE, L.P.	OCP#3585	WINK NORTH 24-INCH PIPELINE RELEASE	LAT 31.76, LONG -103.17	BTEX, PSH	0	4	E,Q,V,2
			REGENCY ENERGY PARTNERS, FORMERLY TRANSWESTERN PIPELINE CO. SOUTHERN UNION GAS	OCP#4933	HALLEY GAS PLANT	LAT 31.73, LONG -102.99	BENZENE, PSH	0	4	E,Q,V,2

TABLE 2
GROUNDWATER CONTAMINATION CASE DESCRIPTION BY COUNTY
RAILROAD COMMISSION OF TEXAS

COUNTY	DIVISION	NEW CASES	FILE NAME	FILE NUMBER	LOCATION		CONTAMINATION DESCRIPTION	ENFORCEMENT STATUS		DATA QUALITY
WINKLER										
	OIL & GAS		SHELL PIPELINE COMPANY LP FORMERLY GLOBAL SOLUTIONS FORMERLY EQUILON PIPELINE	OCP#1053	WHEELER PUMP STATION	LAT 31.84, LONG -102.80	TPH	0	5	E,Q,V,2
WISE										
	OIL & GAS		DEVON GAS SERVICES, LP	OCP#1548	BRIDGEPORT GAS PLANT	LAT 33.19, LONG -97.803	TPH	0	5	E,Q,V,2
			ENTERPRISE CRUDE PIPELINE, LLC	OCP#4811	CHICO STATION	LAT 33.30, LONG -97.847	TPH	0	4	E,Q,V,2
			REX KEESE WATER WELL	COMP#90005	BOONSVILLE (BEND CONGL), GA, 5 WSW DECATUR	LAT 0, LONG 0	NATURAL GAS	0	2B	E,Q,V,2
			TARGA RESOURCES (FORMER DYNEGY / TRIDENT USA/ OXY USA/)	OCP#1046	DECATUR COMPRESSOR STATION FACILITY	LAT 33.26, LONG -97.620	TPH	0	5	E,Q,V,2
			VANTAGE FORT WORTH ENERGY	OCP#4068	AUSTIN WELL NO. 1	LAT 33.04, LONG -97.554	BTEX	0	6A	E,Q,V,2
WOOD										
	OIL & GAS		AMOCO PRODUCTION CO.	OCP#1122	WEST YANTIS GAS PLANT	LAT 32.95, LONG -95.631	TPH, BTEX, CHLORIDE	0	4	E,Q,V,2
			APACHE CORP.	OCP#1677	FORMER VAN FOLGER PROPERTY , UNIT-GREER COBB LEASE	LAT 32.57, LONG -95.194	TPH, CHLORIDE	1C	5	E,Q,V,2
			B&N TRUCKING	CU#60116	MARIGALE SWD DISPOSAL	LAT 32.80, LONG -95.384	BENZENE, CHLORIDE	5	5	E,Q,V,2
			ENERGY PRODUCTION CO.	OCP#1044	CRAWFORD LEASE	LAT 32.70, LONG -95.345	CHLORIDE	1C	4	E,Q,V,2
			EXXONMOBIL	OCP#4994	HAWKINS GAS PLANT	LAT 30.60, LONG -95.195	TPH, ARSENIC	0	2B	E,Q,V,2
		*	JAMES WILSON COMPLAINT	COMP#2754	OAK GROVE	LAT 32.80, LONG -95.398	CHLORIDE	1C	1	E,Q,V,2
YOAKUM										
	OIL & GAS		AMOCO	OCP#1087	PRENTICE BOOSTER STATION	LAT 33.27, LONG -102.89	TPH	0	4	E,Q,V,2
			APACHE CORP.	OCP#1131	ROBERTS UNIT LEASE (RAY MARION COMPLAINT)	LAT 33.00, LONG -102.95	CHLORIDE	1C	5	E,Q,V,2
			APACHE CORPORATION	OCP#4454	CHOYA YOUNG WATER WELLS	LAT 33.20, LONG -103.05	CHLORIDE	0	4	E,Q,V,2
			OCCIDENTAL PERMIAN LTD.	OCP#3427	WASSON GAS PLANT	LAT 33.00, LONG -102.84	CHLORIDE	0	4	E,Q,V,2
			OCCIDENTAL PERMIAN, LTD	OCP#4976	EDDIE EARNEST COMPLAINT	LAT 33.17, LONG -102.69	BTEX, PROD WATER	1C	1	E,Q,V,2
			OCCIDENTAL PERMIAN, LTD/SLUGWD COMPLAINT	COMP#4087	DENVER CITY SANDY LAND AREA	LAT 32.95, LONG -102.84	NATURAL GAS	1C	5	E,Q,V,2
		*	ROBERTSON RESOURCES, INC.	OCP#5028	SAWYER LEASE	LAT 33.05, LONG -102.08	CHLORIDE	1C	1	E,Q,V,2
			SHELL DENVER CITY PLANT	COMP#139	WASSON FIELD, 3 MI N OF DENVER CITY	LAT 0, LONG 0	CHLORIDE	0	4	E,Q,V,2

SUMMARY

TOTAL NUMBER OF GROUNDWATER CONTAMINATION CASES		% OF RRC TOTAL	% OF REPORT TOTAL
OIL AND GAS DIVISION	557	100%	16.3%
SURFACE MINING DIVISION	0	0	0
TOTAL NUMBER OF GROUNDWATER CASES REGULATED BY THE RRC	557	100.0%	16.3%
TOTAL NUMBER OF NEW CASES REGULATED BY THE RRC	48	8.6%	1.4%
TOTAL NUMBER OF COUNTIES WITH GROUNDWATER CONTAMINATION CASES REGULATED BY THE RRC	123		

TABLE 2
GROUNDWATER CONTAMINATION CASE DESCRIPTION BY COUNTY
RAILROAD COMMISSION OF TEXAS

Figure 13. RRC Enforcement Status Summary

State oilfield cleanup funds and/or federal funds expended.	FORMAL ACTION	ENFORCEMENT STATUS	5	2 5/1		2 5/3	4 5/4	5 5/5	2 5/6A
Judiciary court or attorney general referral.	FORMAL ACTION		4				1 4/4		
Legal enforcement action or show-cause hearing referral.	FORMAL ACTION		3	1 3/1	3 3/2A	2 3/3	3 3/4	1 3/5	1 3/6A
District Office initiated action. **D** Referred to another agency	STAFF ACTION		2	1 2/1	3 2/2A 3 2/2B	7 2/3	9 2/4	6 2/5	1 2/6A 1 2/6B
A by routine inspection. **B** by review of data. **C** initiated by complaint. **D** referred by other agency.	DISCOVERY		1	1 1A/1 1 1B/1 14 1C/1	1 1A/2A 2 1C/2A 10 1C/2B	2 1A/3 4 1B/3 14 1C/3	13 1A/4 6 1B/4 20 1C/4 2 1D/4	4 1A/5 2 1B/5 15 1C/5 2 1D/5	2 1B/6A 4 1C/6A 1 1C/6B 1 1C/6C
Self reported by operator	DISCOVERY		0	9 0/1	4 0/2A 73 0/2B	47 0/3	129 0/4	91 0/5	13 0/6A 11 0/6C
				1	2	3	4	5	6
				Contamination Confirmed	Investigation	Corrective Action Planning	Action Implemented	Action Monitoring	Action Completed
				Contamination confirmed but not fully investigated	**A** Violations and contamination due to current activities found. **B** No violations and historical contamination.	Corrective action pending review and approval.	Corrective action underway.	Corrective action periodically observed for effectiveness.	**A** Remediation completed. No further action or inpection required. **B** Source eliminated. No further action required. **C** No further action required/Institutional or engineering controls in effect.

ACTIVITY STATUS

Figure 14. RRC County Contamination Map

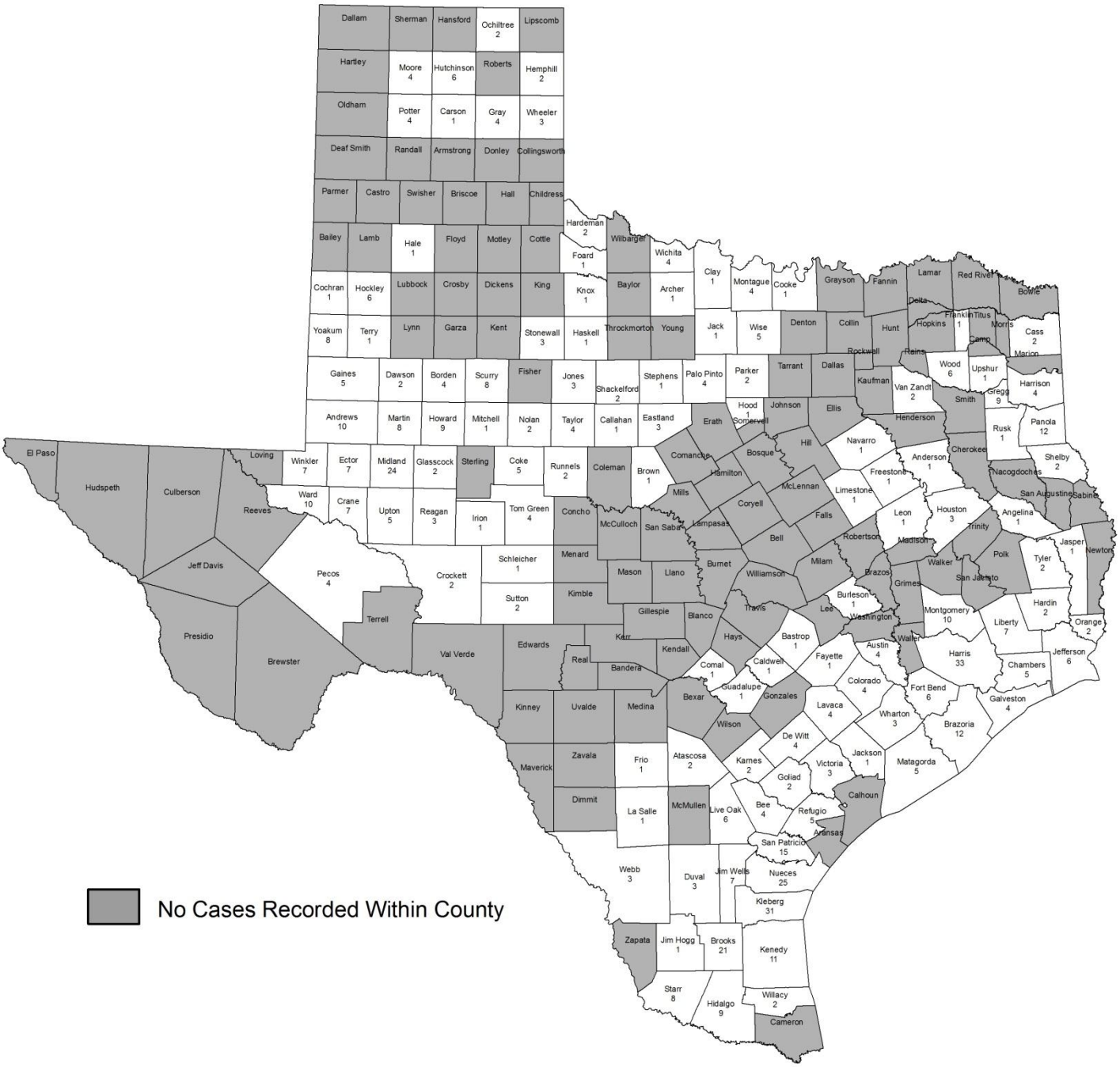

Table 3
Texas Alliance of Groundwater Districts
Groundwater Contamination Case
Description Table

TABLE 3
GROUNDWATER CONTAMINATION CASE DESCRIPTION BY COUNTY
TEXAS ALLIANCE OF GROUNDWATER DISTRICTS

EXPLANATION OF FIELDS

COUNTY:	THE COUNTY NAME IS THE FIRST ENTRY IN THE LEFT PORTION OF THE TABLE. IT IS LISTED ONLY ONCE FOR EACH OF THE CASES IN THAT COUNTY.
DISTRICT:	THE SECOND ENTRY FROM THE LEFT IS THE DISTRICT NAME. IT IS LISTED ONLY ONCE FOR EACH COUNTY. DISTRICT ABBREVIATIONS: EUWCD - EVERGREEN UNDERGROUND WATER CONSERVATION DISTRICT.
NEW CASES:	AN ASTERISK (*) IS PLACED IN EACH RECORD THAT IS REPORTED AS NEW FOR THE YEAR.
FILE NAME:	FILE NAMES REFLECT RESPONSIBLE PARTIES OR GEOGRAPHIC LOCATION
FILE NUMBER:	FILE NUMBERS ARE ASSIGNED ACCORDING TO THE RESPECTIVE DIVISION NUMBERING SYSTEM. FILE NUMBER IS USED TO LOCATE FILE IN TCEQ RECORDS.
LOCATION:	LOCATIONS ARE GIVEN AS ADDRESSES OR GEOGRAPHIC LOCATIONS DESCRIPTIONS.
CONTAMINATION DESCRIPTION:	AL - ALUMINUM, CU - COPPER, ZN - ZINC
DATE:	DATE INVESTIGATION WAS BEGUN
ENFORCEMENT STATUS:	ENFORCEMENT STATUS CODES ARE COMPLETED BY THE DISTRICTS. SEE PAGES 33-40 FOR A COMPLETE DESCRIPTION OF THESE CODES.
DATA QUALITY:	E - EPA APPROVED ANALYTICAL PROCEDURES, Q - QUALITY CONTROL PROGRAM ESTABLISHED FOR SAMPLING PROCEDURES, V- VERIFICATION OF CONTAMINATION THROUGH PROCEDURES LISTED BELOW: 1. SPLITTING SAMPLES WITH REGULATED ENTITY OR OTHER AGENCY FOR COMPARISON OF ANALYSIS RESULTS 2. RESAMPLING FOR VERIFICATION ANALYSIS RESULTS 3. SUPERVISORY OR COMMITTEE REVIEW OF SAMPLING PROCEDURES AND ANALYSIS RESULTS

TABLE 3
GROUNDWATER CONTAMINATION CASE DESCRIPTION BY COUNTY
TEXAS ALLIANCE OF GROUNDWATER DISTRICTS

COUNTY / DISTRICT	NEW CASE	FILE NAME	FILE NUMBER	LOCATION	CONTAMINATION DESCRIPTION	DATE	ENFORCEMENT STATUS		DATA QUALITY
WILSON									
EUWCD									
		KOCH INDUSTRIES, INC.		6 MILES NORTHWEST OF FLORESVILLE EAST OF US 181	GASOLINE, DIESEL FUEL, JET FUEL	3/15/92	2C	4	E,Q,V,2

SUMMARY

TOTAL NUMBER OF GROUNDWATER CONTAMINATION CASES		% OF TAGD TOTAL	% OF REPORT TOTAL
EVERGREEN UNDERGROUND WATER CONSERVATION DISTRICT	1	100%	<0.1%

TOTAL NUMBER OF GROUNDWATER CASES REGULATED BY THE TAGD	1	100.0%	<0.1%
TOTAL NUMBER OF NEW CASES REGULATED BY THE TAGD	0	0.0%	0.0
TOTAL NUMBER OF COUNTIES WITH GROUNDWATER CONTAMINATION CASES REGULATED BY THE TAGD	1		

Figure 15. TAGD Enforcement Status Summary

ENFORCEMENT STATUS			0 No Activity	1 Contamination Confirmed	2 Investigation	3 Corrective Action Planning	4 Implement Action	5 Monitor Action	6 Action Completed
A Federal B State	STATE/FED FUNDS	5							
A AG Office B Federal	COURT/FED ACTION	4							
A Permit B Order C Exec Action D Fed Referral	EXECUTIVE ACTION	3							
A Info Request B Plan Approval C Notice of Contamination D Referred	STAFF ACTION	2					1		
CONFIRMED- A Inspection B Data Review C Complaint D Referral	STAFF DISCOVERY	1							
A Voluntary Compliance and Notification B Voluntary Entrance into Cleanup Program	VOLUNTARY ACTION	0							

ACTIVITY STATUS

A Action B No Action	A Action B No Action

A Remediation
B Source Removal
C No Further Action Needed
D Institutional Controls
E Engineering Controls

Figure 16. TAGD County Contamination Map

APPENDIXES

Appendix 1. Members and Representatives of the Texas Groundwater Protection Committee

Appendix 2. Texas Groundwater Protection Policy

Appendix 3. Groundwater Classification System

Appendix 4. Rules of the Texas Groundwater Protection Committee

Appendix 5. TCEQ Rules on Spill Prevention and Control

Appendix 6. District and Regional Offices

Appendix 7. Contacts for Agencies and Districts

Appendix 8. Central Records Locations of Agencies

Appendix 9. Other Reports and Publications

Appendix 10. Closed Cases

Appendix 1. Texas Groundwater Protection Committee Membership

Chairman—Texas Commission on Environmental Quality	
Richard A. Hyde, P.E., Executive Director Texas Commission on Environmental Quality PO Box 13087 Austin TX 78711-3087 Telephone: 512-239-3900 Fax: 512-239-3939	*Designated Chairman:* Cary L. Betz, PG., Groundwater Technical Specialist Water Availability Division, MC-147 Texas Commission on Environmental Quality PO Box 13087 Austin TX 78711-3087 Telephone: 512-239-4506 Fax: 512-239-4450 E-mail: cary.betz@tceq.texas.gov
Vice-Chairman—Texas Water Development Board	
Kevin Patterson, Executive Administrator Texas Water Development Board PO Box 13231 Austin TX 78711-3231 Telephone: 512-463-7850 Fax: 512-475-2053	*Designated Vice-Chairman:* Larry French, PG., Director Texas Water Development Board PO Box 13231 Austin TX 78711-3231 Telephone: 512-463-5067 Fax: 512-936-0816 E-mail: larry.french@twdb.texas.gov
Railroad Commission of Texas	
Milton Rister, Executive Director Railroad Commission of Texas PO Box 12967 Austin TX 78711-2967 Telephone: 512-463-7068 Fax: 512-463-7000	*Designated Representative:* Christopher Moore, PG. Railroad Commission of Texas PO Box 12967 Austin TX 78711-2967 Telephone: 512-463-3384 Fax: 512-463-7005 E-mail: chris.moore@rrc.state.tx.us
Texas State Soil and Water Conservation Board	
Rex Isom, Executive Director Texas State Soil and Water Conservation Board PO Box 658 Temple TX 76503-0658 Telephone: 254-773-2250 Fax: 254-773-3311	*Designated Representative:* T.J. Helton Texas State Soil and Water Conservation Board PO Box 658 Temple TX 76503-0658 Telephone: 254-773-2250, ext. 234 Fax: 254-773-3311 E-mail: thelton@tsswcb.texas.gov
Texas Department of Agriculture	
Jason Fearneyhough, Deputy Commissioner Texas Department of Agriculture PO Box 12847 Austin TX 78711-2847 Telephone: 512-463-1408 Fax: 800-831-3884	*Designated Representative:* David Villarreal, PhD., Environmental Specialist Texas Department of Agriculture PO Box 12847 Austin TX 78711-2847 Telephone: 512-463-7426 Fax: 888-216-9834 E-mail: david.villarreal@texasagriculture.gov

Department of State Health Services	
Kirk Cole, Interim Commissioner Department of State Health Services 1100 West 49th Street Austin TX 78756 Telephone: 512-458-7375 Fax: 512-458-7477	*Designated Representative:* Ken Ofunrein, Group Manager Department of State Health Services 8407 Wall Street Austin TX 78754 Telephone: 512-834-6600 Fax: 512-834-6644 E-mail: ken.ofunrein@dshs.state.tx.us
Texas Department of Licensing and Regulation	
David Gunn Texas Department of Licensing and Regulation Well Driller/Pump Installer/Abandoned Well Referral Program PO Box 12157 Austin TX 78711 Telephone: 512-463-7880 Fax: 512-463-8616 E-mail: david@license.state.tx.us	*Designated Representative:* Same
Texas Alliance of Groundwater Districts	
Kathy Turner Jones, General Manager Lone Star GCD President, Texas Alliance of Groundwater Districts (TAGD) PO Box 2467 Telephone: 936-494-3436 Fax: 936-494-3438	*Designated Representative* David Van Dresar, General Manager Fayette County GCD Vice President, TAGD 255 Svoboda Lane, Room 115 La Grange TX 78945 Telephone: 979-968-3135 Fax: 979-968-3194 E-mail: david@fayettecountygroundwater.com
Texas A&M AgriLife Research	
Craig Nessler, PhD, Director Texas A&M AgriLife Research 2142 TAMU College Station TX 77843-2142 Telephone: 979-862-3746 Fax: 979-862-1637	*Designated Representative* Neal Wilkins, PhD., Director Texas Water Resource Institute 2118 TAMU College Station TX 77843-2118 Telephone: 979-845-7726 Fax: 979-845-0662 E-mail: nwilkins@ag.tamu.edu
Bureau of Economic Geology	
Scott Tinker, PhD, Director Bureau of Economic Geology Jackson School of Geosciences The University of Texas at Austin University Station, Box X Austin TX 78713-8924 Telephone: 512-471-1534 Fax: 512-471-0140	*Designated Representative* Bridget Scanlon, PhD., Senior Research Scientist Bureau of Economic Geology Jackson School of Geosciences The University of Texas at Austin University Station, Box X Austin TX 78713-8924 Telephone: 512-471-8241 Fax: 512-471-0140 E-mail: bridget.scanlon@beg.utexas.edu

Web sites for each Texas Groundwater Protection Committee member may be accessed through the committee's website (< http://www.tgpc.state.tx.us/>)

Appendix 2. Texas Groundwater Protection Policy

Texas Water Code, Section 26.401

a) The legislature finds that:
   1) in order to safeguard present and future groundwater supplies, usable and potentially usable groundwater must be protected and maintained;
   2) protection of the environment and public health and welfare requires that groundwater be kept reasonably free of contaminants that interfere with present and potential uses of groundwater;
   3) groundwater contamination may result from many sources, including current and past oil and gas production and related practices, agricultural activities, industrial and manufacturing processes, commercial and business endeavors, domestic activities, and natural sources that may be influenced by or may result from human activities;
   4) the various existing and potential uses are important to the state economy; and,
   5) aquifers vary both in their potential for beneficial use and in their susceptibility to contamination.

b) The legislature determines that consistent with the protection of the public health and welfare, the propagation and protection of terrestrial and aquatic life, the protection of the environment, the operation of existing industries, and the maintenance and enhancement of the long-term economic health of the state, it is the goal of groundwater policy in this state that the existing quality of groundwater not be degraded. This goal of nondegradation does not mean zero-contaminant discharge.

c) It is the policy of this state that:
   1) discharges of pollutants, disposal of wastes, or other activities subject to regulation by state agencies be conducted in a manner that will maintain present uses and not impair potential uses of groundwater or pose a public health hazard; and
   2) the quality of groundwater be restored if feasible.

d) The legislature recognizes the important role of the use of the best professional judgment of the responsible state agencies in attaining the groundwater goal and policy of this state.

Appendix 3. Groundwater Classification System

Purpose

The Texas Groundwater Protection Committee and its member agencies recognize that groundwater classification is an important tool to be used in the implementation of the groundwater policy contained in TWC, §26.401. Through classification, the groundwaters in the state can be categorized and protection or restoration measures can then be specified by member agencies according to the quality and present or potential use of the groundwater.

Basics

Four classes are defined based on quality as determined by total dissolved solids content (Figure 19). The names and concentration ranges are based on traditional nomenclature associated with each class. Quality also determines usability; however, it is implicit in this classification that a water-bearing zone must be able to produce sufficient quantities of water to meet its intended use. The examples of use are intended to describe some of the common uses of these classes and are not meant to be exclusive of other uses which might arise due to unusual circumstances or application of new technology such as desalinization.

Applications

This groundwater classification system applies to all groundwaters in the state. In assigning a classification, the member agencies shall endeavor to use the natural quality of the groundwater that is unaffected by discharges of pollutants from human activities.

All usable and potentially usable groundwaters are subject to the same protection afforded the nondegradation policy goal of the TWC, §26.401. This section further states that nondegradation does not mean zero-contaminant discharge. Starting with this nondegradation policy goal, protection or restoration measures can be varied according to the response level set by the classification and guidance of this narrative so long as the following conditions are met:

a) Current groundwater uses are not impaired;
b) Potential groundwater uses are not impaired;
c) A public health hazard is not created; and
d) The quality of groundwater is restored if feasible.

In determining protection or restoration measures, the member agencies should consider all beneficial uses to which groundwater of a given quality can currently or potentially be put. Generally, the use of groundwater requiring the highest degree of protection or restoration is human consumption as drinking water. Protection for this use will also be protective

of all other current or potential uses in almost all circumstances. The suitability of a zone for use as a human drinking water supply can be based on the quality and quantity of the water it contains as well as its ability to produce enough water to meet its intended use. These considerations facilitate defining two response levels for purposes of assigning protection or restoration measures that are commensurate with the potential to impact human health and the environment.

- Level I response for the fresh, slightly saline and moderately saline classes should be based on the current or potential use as a human drinking water supply.

- Level II response for the very saline to brine class should be based on indirect exposure (i.e., by means other than drinking) or no human consumption.

Evaluations

In specifying a protection or restoration measure, member agencies must apply best professional judgement on a case-by-case basis. Evaluations to be made include but are not limited to such factors as yield, the availability of alternate sources of water, any background concentrations of naturally occurring constituents, the effects of constituents on usability, traditional and potential beneficial uses of the water, economic and technical feasibility of treatment and projected needs for and types of impacts on these groundwaters. In instances where there is a likelihood of hydrologic interconnection with resultant potential for contaminant movement from a given groundwater zone to a surface water body or other groundwater zones, protection and restoration measures for that zone should be determined by the quality and current and potential use of the receiving waters.

Additional Function

This classification system is intended to be implemented by member agencies as an integral part of their groundwater quality programs. In addition to its response setting function, the classification system can also serve as a common basis among the various programs to foster consistency. It can also be used as a mapping tool to delineate specific areas in need of more detailed groundwater quality management. Towards this end, the Committee recognizes the important contributions of all agencies that compile such data and supports the continuing efforts to enhance the statewide database.

Figure 17. Groundwater Classification System of the Texas Groundwater Protection Committee

CLASS	QUALITY*	EXAMPLES OF USE	AGENCY RESPONSE
Fresh	Zero to 1,000	Drinking and all other uses.	**Level I Response:** Protection or restoration measures based on current use as a human drinking water supply.
Slightly Saline	More than 1,000 to 3,000	Drinking if fresh water is unavailable, livestock watering, irrigation, industrial, mineral extraction, oil and gas production.	
Moderately Saline	More than 3,000 to 10,000	Potential/future drinking and limited livestock watering and irrigation if fresh or slightly saline water is unavailable; industrial, mineral extraction, oil and gas production.	
Very Saline to Brine	More than 10,000	Mineral extraction, oil and gas production.	**Level II Response:** Protection or restoration measures based on indirect exposure or no human consumption.

* Concentration range of Total Dissolved Solids in milligrams per liter.

Appendix 4. Rules of the Texas Groundwater Protection Committee

Title 31. NATURAL RESOURCES AND CONSERVATION
Part XVIII. TEXAS GROUNDWATER PROTECTION COMMITTEE
Chapter 601. GROUNDWATER CONTAMINATION REPORT
Subchapter A. GENERAL PROVISIONS RELATING TO PUBLIC FILES AND JOINT REPORT

TWC, §601.1. Purposes of Rules.

The purpose of these sections is to implement duties and responsibilities assigned to the committee under the TWC, §26.406, concerning the maintenance by certain state agencies of public files containing documented cases of groundwater contamination and the publication by the committee, in conjunction with the commission, of annual groundwater monitoring and contamination reports and to establish general policies of the committee to guide such implementation.

TWC, §601.2. Applicability.

These rules specifically apply to each state agency or organization having membership on the committee. The committee is composed of the Texas Natural Resource Conservation Commission (or effective September 1, 2002, the Texas Commission on Environmental Quality), the Texas Department of Health, the Texas Department of Agriculture, the Railroad Commission of Texas, the Texas Water Development Board, the Texas Alliance of Groundwater Districts, the Texas Agricultural Experiment Station, the Bureau of Economic Geology of the University of Texas at Austin, the State Soil and Water Conservation Board, and the Water Well Drillers and Water Well Pump Installers Program of the Texas Department of Licensing and Regulation.

TWC, §601.3. Definitions.

The following words and terms, when used in this chapter, shall have the following meanings unless the context clearly indicates otherwise.

1) Acts of 71st Legislature, 1989 (House Bill 1458) codified as TWC, §§26.401-26.407.
2) Commission--Texas Natural Resource Conservation Commission (or effective September 1, 2002, the Texas Commission on Environmental Quality).
3) Committee--Texas Groundwater Protection Committee.
4) Documented groundwater contamination--A case of groundwater contamination where an agency has an established procedure for making a determination based on the quality of groundwater and the information pertinent to making the determination is maintained by the agency under TWC, §601.4 (b) of this title (relating to Public Files).
5) Enforcement action--Any action of the agencies, identified in TWC, §601.2 of this title (relating to Applicability), which accomplishes or requires the identification, documentation, monitoring, assessing, or remediation of groundwater contamination.
6) Groundwater--Water below the land surface in a zone of saturation.

7) Groundwater contamination--The detrimental alteration of the naturally occurring physical, thermal, chemical, or biological quality of groundwater. Furthermore, groundwater contamination, for purposes of inclusion of cases in the public files and the joint groundwater monitoring and contamination report, shall be limited to contamination reasonably suspected of having been caused by activities or by entities under the jurisdiction of the agencies identified in TWC, §601.4 (b) of this title (relating to Public Files), except in the case of an underground source of drinking water granted an aquifer exemption by the commission with concurrence from the United States Environmental Protection Agency in accordance with 40 Code of Federal Regulations, Parts 144, 145, and 146, and 30 TAC, Chapter 331 (relating to Underground Injection Control); and affecting groundwater which contains a concentration of:
   a) less than or equal to 10,000 milligrams per liter (mg/liter) of dissolved solids; or
   b) greater than 10,000 mg/liter if it is:
      i. currently extracted for beneficial use such as domestic, industrial, or agricultural purposes; or
      ii. hydrologically connected with, and with the potential for contaminant movement to, a surface water body or another zone of groundwater which has a concentration of less than or equal to 10,000 mg/liter of dissolved solids.

TWC, §601.4. Public Files.

a) Subject to the limitations provided by the TWC, §§26.401-26.407, and the Open Records Act, Texas Civil Statutes, Article 6252-17a, information collected, assembled, or maintained by the committee and the agencies having responsibilities related to protection of groundwater under the Act is public record open to inspection and copying during regular business hours.

b) Each agency having the responsibilities related to the protection of groundwater under the Act shall maintain a public file of all documented cases of groundwater contamination that are reasonably suspected of having been caused by activities regulated by the agency.

TWC, §601.5. Joint Groundwater Monitoring and Contamination Report.

In conjunction with the Texas Commission on Environmental Quality, the committee shall publish not later than April 1 of each year a joint groundwater monitoring and contamination report covering the activities and findings of the committee made during the previous calendar year. The report must:

1) describe the current status of groundwater monitoring programs conducted by or required by each committee agency or organization at regulated facilities or in connection with regulated facilities;

2) contain a description of each case of groundwater contamination documented during the previous calendar year and of each case of groundwater contamination documented during previous years for which enforcement action was incomplete at the time of issuance of the preceding report; and

3) indicate the status of enforcement action for each case of groundwater contamination that is included in the report.

Title 31. NATURAL RESOURCES AND CONSERVATION
Part XVIII. TEXAS GROUNDWATER PROTECTION COMMITTEE
Chapter 601. GROUNDWATER CONTAMINATION REPORT
Subchapter B. NOTICE OF GROUNDWATER CONTAMINATION

TWC, §601.10. Form and Content of Groundwater Contamination Notice.

When notice of groundwater contamination, as defined in TWC, §601.3(7) of this title (relating to Definitions), is provided under TWC, §26.408 to the owner of a private drinking water well that may be affected by the contamination and to each applicable groundwater conservation district, the notice shall:

1) be in writing; and

2) contain, at a minimum, the following information;

   a) the name of the contaminant or contaminants;
   b) the range of analytical results for the contaminant or contaminants measured in the area or well to date;
   c) possible health effects of the contaminant or contaminants;
   d) possible source or sources for this type of contamination;
   e) suggested actions and precautions potentially impacted well owners could take; and
   f) who to contact for more information.

Appendix 5. TCEQ Rules on Spill Prevention and Control

The TCEQ adopted 30 TAC §§ 327.1-327.5 (Spill Prevention and Control Rules), which became effective May 23, 1996. A reportable discharge or spill is an unauthorized accidental discharge or spill of oil, petroleum product, used oil, hazardous waste, industrial solid waste, or other substances into the environment in a quantity equal to or greater than a reportable quantity listed in Figure 18.

Figure 18. Spill Response Reportable Quantities (RQ)

	Released Onto Land	Released Into Water
Hazardous substances	final RQ in Table 302.4 in 40 CFR[1], §302.4	final RQ in Table 302.4 in 40 CFR, §302.4; except where final RQ is >100 pounds, in which case the RQ is 100 pounds
Crude oil and oil other than that defined as petroleum product or used oil	210 gallons (five barrels)	quantity sufficient to create a sheen
Petroleum product and used oil	25 gallons; 210 gallons (five barrels) for petroleum storage tank exempted facilities	quantity sufficient to create a sheen
Industrial solid waste or other substances	---	100 pounds

[1] CFR: Code of Federal Regulations

Upon the determination that a reportable discharge or spill has occurred, the responsible person must notify the TCEQ as soon as possible but no later than 24 hours after its discovery. The responsible person must notify either:

1) the State Emergency Response Center at 1-800-832-8224;
2) during normal business hours, the TCEQ Regional Office in which the discharge or spill occurred (TCEQ's Regional Office telephone numbers are included in Appendix 6); or
3) the TCEQ's 24-hour spill reporting hotline at 1-800-832-8224; or
4) the Texas Railroad Commission, for petroleum industry spills at (512) 463-6788.

The responsible person's initial notification must contain, to the extent known, the following information:

- the name, address, and telephone number of the person making the telephone report;
- the date, time, and location of the discharge or spill;
- a specific description or identification of the substances discharged or spilled;

- an estimate of the quantity discharged or spilled;
- the duration of the incident;
- the name of the surface water or a description of the waters in the state affected or threatened by the discharge or spill;
- the source of the discharge or spill;
- a description of the extent of actual or potential water pollution or harmful impacts to the environment and an indication of any environmentally sensitive areas or natural resources at risk;
- if other than the person making the telephone report, the names, addresses, and telephone numbers of the responsible person and the contact person at the location of the discharge or spill;
- a description of any actions that have been taken, are being taken, and will be taken to contain and respond to the discharge or spill;
- any known or anticipated health risks;
- the identity of any governmental representatives, including local authorities or third parties, responding to the discharge or spill; and
- any other information that may be significant to the response action.

If the discharge or spill creates an imminent health threat, the responsible person must immediately notify and cooperate with local emergency authorities (fire department, fire marshal, law enforcement authority, health authority, or Local Emergency Planning Committee as appropriate). The responsible person must cooperate with the local emergency authority in providing support to implement appropriate notification and response actions. The local emergency authority, as necessary, must implement its emergency management plan, which may include notifying and evacuating affected persons. In the absence of a local emergency authority, the responsible person must take reasonable measures to notify potentially affected persons of the imminent health threat.

The responsible person must immediately abate and contain the discharge or spill and cooperate fully with the TCEQ and the local emergency authority. The responsible person must also begin reasonable response actions which may include, but are not limited to, the following actions:

- arrival of the responsible party or response personnel hired by the responsible person at the site of the discharge or spill;
- initiating efforts to stop the discharge or spill;
- minimizing the impact to the public health and the environment;
- neutralizing the effects of the incident;
- removing the discharged or spilled substances; and
- managing the wastes.

The responsible person must submit written information describing the details of the discharge or spill and supporting the adequacy of the response action, to the appropriate TCEQ Regional Manager within 30 working days of the discovery of the discharge or spill. A report is not required for spills occurring during the normal course of transportation which are reported to the U.S. Department of Transportation under 49 CFR, §171.16. If a spill cannot be cleaned up within 180 days of the date it was reported, the responsible person is required to clean up the spill in accordance with the TCEQ's risk-based corrective action rules.

The TCEQ's Spill Prevention and Control Rules apply to discharges or spills that result in a release to the environment within the territorial limits of the state, including the coastal waters of the state. The Spill Prevention and Control Rules do not apply to the following:

- Discharges or spills of oil that enter or threaten to enter the coastal waters of the state. Except for spills of oil of 240 barrels or less for which the Railroad Commission of Texas is the on-scene coordinator, such discharges or spills are regulated by the Texas General Land Office under the Oil Spill Prevention and Response Act of 1991, the Texas Natural Resources Code, Chapter 40, Subchapters C, D, E, F, and G.
- Discharges or spills from activities subject to the jurisdiction of the Railroad Commission of Texas under TWC § 26.131.
- Releases only to air.
- The lawful placement of waste or accidental discharge of material into a solid waste management unit registered or permitted under 30 TAC Chapter 335, Subchapter A (relating to Industrial Solid Waste and Municipal Hazardous Waste in General).
- Units and activities regulated under the authority of the TWC Chapter 26, Subchapter I (relating to Underground and Aboveground Storage Tanks).
- The lawful application of materials, including but not limited to fertilizers and pesticides, to land or water.
- Discharges that are authorized by a permit, order, or rule issued under federal law or any other law of the state, provided, however, that discharges not so authorized shall be reported under the Spill Prevention and Control Rules unless the permit, order, or other TCEQ rule provides an applicable reporting requirement.
- Discharges or spills that are continuous and stable in nature, and are reported to the U.S. Environmental Protection Agency under 40 CFR § 302.8.
- Discharges or spills occurring during the normal course of rail transportation about which carriers are required to give notice and report in accordance with 49 CFR § 171.15 and § 171.16.

Additionally, the TCEQ adopted 30 TAC §§ 319.302.1-302.3 (Public Notice of Spills or Accidental Discharges from Wastewater Facilities Owned or Operated by Local Governments), which became effective December 30, 1999. These rules require:

a) The owner of a facility must designate a responsible individual to comply with this subchapter.

b) In addition to the noncompliance notification to the commission required by 30 TAC, §305.125(9) of this title (relating to Standard Permit Conditions) and any notification required under Chapter 327 of this title (relating to Spill Prevention and Control), the owner of a facility, through its responsible individual, must notify appropriate local government officials and the local media whenever one of the following types of spills occurs from the facility:

1) a spill, regardless of volume, that the facility owner knows or has reason to know, will adversely affect a public or private source of drinking water;

2) a spill with a volume of 50,000 gallons or more where one or more of the following conditions also exists:

   A. the spill enters water in the state within ½-mile of a public source of drinking water that has been assessed by the commission as vulnerable to contamination;
   B. the spill enters water in the state within ½-mile of a private source of drinking water located within ½-mile of a public source of drinking water that has been assessed by the commission as vulnerable to contamination;
   C. the spill enters water in the state within ½-mile up-gradient of a public or private source of drinking water surface water intake;
   D. the spill occurs in an active groundwater recharge area;
   E. the spill occurs up-gradient and within ½-mile of a karst terrain or shallow alluvial well that is a source of drinking water;

3) a spill of 100,000 gallons or more.

c) The responsible individual must issue the notice using the form in 30 TAC, §319.303 of this title (relating to Form of the Notice to Local Officials and Local Media) as quickly as possible, but not later than 24 hours after becoming aware of the spill. The notice must be delivered in an expeditious manner. It may be hand-delivered, sent by facsimile, e-mail, or by phone with follow-up written notice.

d) Immediately after giving notice to appropriate local government officials and local media, the responsible individual must report to the commission regional office in whose region the spill occurred that this notice was given.

Appendix 6. District and Regional Offices

Texas Commission on Environmental Quality

Railroad Commission of Texas

Groundwater Conservation Districts, Including Texas Alliance of Groundwater Districts Members

TEXAS COMMISSION ON ENVIRONMENTAL QUALITY

AREA & REGIONAL OFFICES

TCEQ AREA OFFICES

BORDER AND PERMIAN BASIN
Region 6, El Paso • Region 7, Midland
Region 15, Harlingen • Region 16, Laredo

Area Director: David A. Ramirez
1804 W. Jefferson Ave. • Harlingen, TX 78550-5247
956-425-6010 • FAX: 956-412-5059

CENTRAL TEXAS
Region 9, Waco • Region 11, Austin • Region 13, San Antonio

Area Director: Susan Jablonski, P.E., MC 172
P.O. Box 13087 • Austin, TX 78711-3087
12100 Park 35 Circle • Austin, TX 78753
512-239-6731 • FAX: 512-239-4390

COASTAL AND EAST TEXAS
Region 5, Tyler • Region 10, Beaumont • Region 12, Houston • Region 14, Corpus Christi

Area Director: Kelly Keel Linden, MC 172
P.O. Box 13087 • Austin, TX 78711-3087
12100 Park 35 Circle • Austin, TX 78753
512-239-3607 • FAX: 512-239-4390

NORTH CENTRAL AND WEST TEXAS
Region 1, Amarillo • Region 2, Lubbock • Region 3, Abilene
Region 4, Dallas/Fort Worth • Region 8, San Angelo

Area Director: Randy J. Ammons
5012 50th St., Ste. 100 • Lubbock, TX 79414-3426
806-796-7092 • FAX: 806-796-7107

TCEQ REGIONAL AND WATERMASTER OFFICES

1 – AMARILLO
Regional Director: Brad Jones
3918 Canyon Dr.
Amarillo, TX 79109-4933
806-353-9251 • FAX: 806-358-9545

2 – LUBBOCK
Regional Director: Gary Shipp
5012 50th St., Ste. 100
Lubbock, TX 79414-3426
806-796-7092 • FAX: 806-796-7107

3 – ABILENE
Regional Director: Winona Henry
1977 Industrial Blvd.
Abilene, TX 79602-7833
325-698-9674 • FAX: 325-692-5869

4 – DALLAS/FORT WORTH
Regional Director: Tony Walker
2309 Gravel Dr.
Fort Worth, TX 76118-6951
817-588-5800 • FAX: 817-588-5700

Stephenville Office
(Concentrated Animal Feeding Operations)
580 W. Lingleville Rd., Ste. D
Stephenville, TX 76401-2209
254-965-9200 or 800-687-7078

5 – TYLER
Regional Director: Leroy Biggers
2916 Teague Dr.
Tyler, TX 75701-3734
903-535-5100 • FAX: 903-595-1562

6 – EL PASO
Regional Director: Lorinda Gardner
401 E. Franklin Ave., Ste. 560
El Paso, TX 79901-1212
915-834-4949 • FAX: 915-834-4940

7 – MIDLAND
Regional Director: Lorinda Gardner
9900 W. IH-20, Ste. 100
Midland, TX 79706
432-570-1359 • FAX: 432-561-5512

8 – SAN ANGELO
Regional Director: Winona Henry
622 S. Oakes, Ste. K
San Angelo, TX 76903-7035
325-655-9479 • FAX: 325-658-5431

9 – WACO
Regional Director: David Van Soest
6801 Sanger Ave., Ste. 2500
Waco, TX 76710-7826
254-751-0335 • FAX: 254-772-9241

10 – BEAUMONT
Regional Director: Kathryn Sauceda
3870 Eastex Fwy.
Beaumont, TX 77703-1830
409-898-3838 • FAX: 409-892-2119

11 – AUSTIN
Regional Director: David Van Soest
P.O. Box 13087 • Austin, TX 78711-3087
12100 Park 35 Circle • Austin, TX 78753
512-339-2929 • FAX: 512-339-3795

12 – HOUSTON
Regional Director: Ashley K. Wadick
5425 Polk St., Ste. H
Houston, TX 77023-1452
713-767-3500 • FAX: 713-767-3520

13 – SAN ANTONIO
Regional Director: Joel Anderson
14250 Judson Rd.
San Antonio, TX 78233-4480
210-490-3096 • FAX: 210-545-4329

14 – CORPUS CHRISTI
Regional Director: Susan Clewis
NRC Bldg., Ste. 1200,
6300 Ocean Dr., Unit 5839
Corpus Christi, TX 78412-5839
361-825-3100 • FAX: 361-825-3101

15 – HARLINGEN
Regional Director: Jaime A. Garza
1804 W. Jefferson Ave.
Harlingen, TX 78550-5247
956-425-6010 • FAX: 956-412-5059

16 – LAREDO
Regional Director: Jaime A. Garza
707 E. Calton Rd., Ste. 304
Laredo, TX 78041-3887
956-791-6611 • FAX: 956-791-6716

TEXAS WATERMASTERS

Brazos Watermaster: Molly Mohler
6801 Sanger Ave., Ste. 2500
Waco, TX 76710-7826
254-751-0335 • FAX: 254-772-9241

Concho Watermaster: Steve Ramos
622 S. Oakes, Ste. K
San Angelo, TX 76903-7035
325-481-8069 or 866-314-4894
FAX: 325-658-5431

Rio Grande Watermaster: Jose Luna
Eagle Pass Office
P.O. Box 1185 • Eagle Pass, TX 78853-1185
1152 Ferry St., Ste. E & F
Eagle Pass, TX 78852-4367
830-773-5059 • 800-609-1219
FAX: 830-773-4103

Harlingen Office
1804 W. Jefferson Ave.
Harlingen, TX 78550-5247
956-430-6056 or 800-609-1219
FAX: 956-430-6052

South Texas Watermaster: Steve Ramos
14250 Judson Rd.
San Antonio, TX 78233-4480
210-490-3096 or 800-733-2733
FAX: 210-545-4329

TCEQ rules, publications, agendas and highlights of commission meetings, and other environmental information are available on the TCEQ website at <www.tceq.texas.gov>. Additional region information is available at <www.tceq.texas.gov/goto/regions>.

TCEQ Central Office: P.O. Box 13087, Austin, Texas 78711-3087, 512-239-1000 GI-002 (Rev. 6/1/15)

TCEQ AREAS & REGIONS

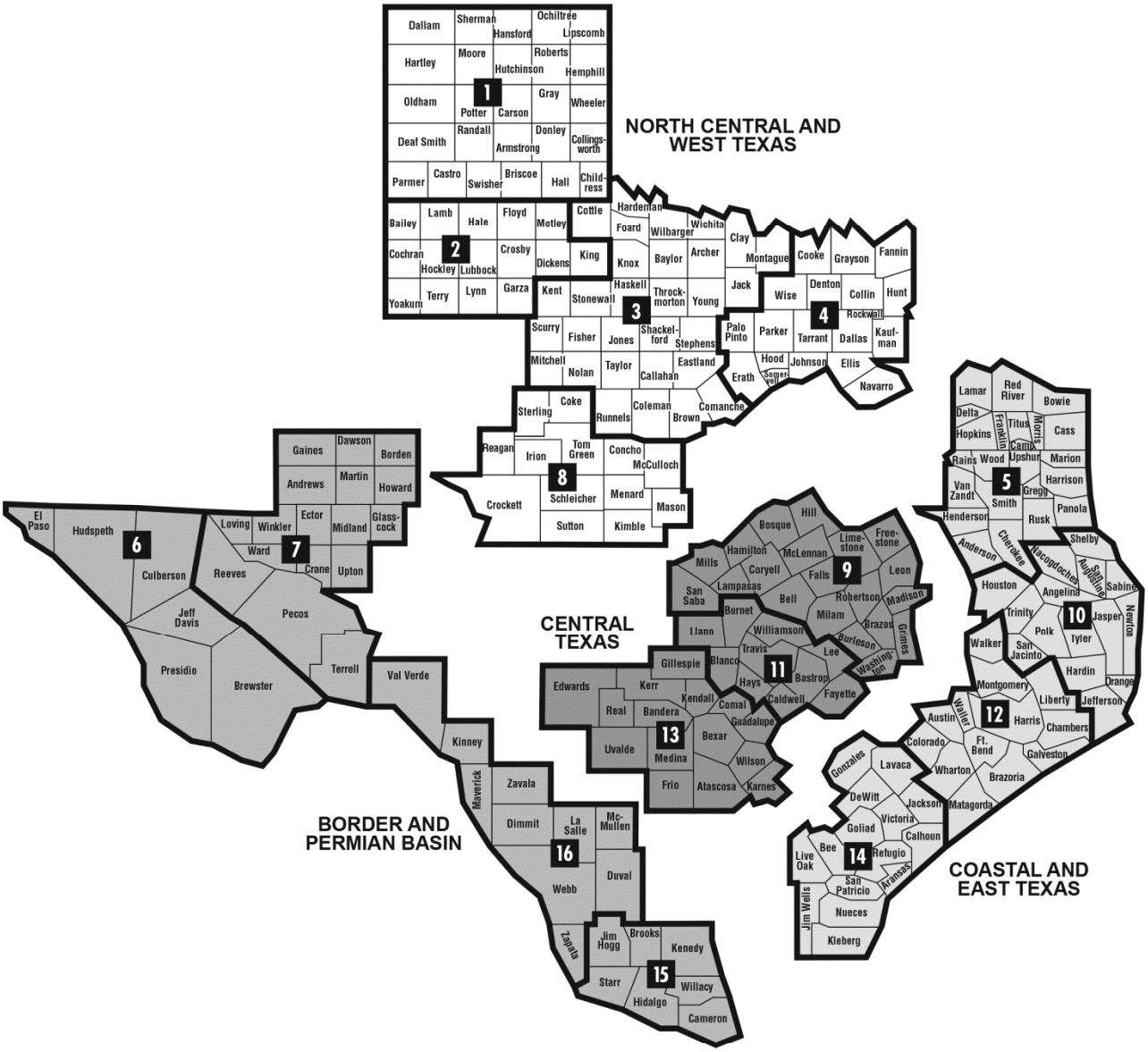

TCEQ REGIONS

1 AMARILLO	5 TYLER	9 WACO	13 SAN ANTONIO
2 LUBBOCK	6 EL PASO	10 BEAUMONT	14 CORPUS CHRISTI
3 ABILENE	7 MIDLAND	11 AUSTIN	15 HARLINGEN
4 DALLAS/FORT WORTH	8 SAN ANGELO	12 HOUSTON	16 LAREDO

The TCEQ is an equal opportunity employer. The agency does not allow discrimination on the basis of race, color, religion, national origin, sex, disability, age, sexual orientation or veteran status. In compliance with the Americans with Disabilities Act, this document may be requested in alternate formats by contacting the TCEQ at 512-239-0028, Fax 512-239-4488, or 1-800-RELAY-TX (TDD), or by writing PO Box 13087, Austin, TX 78711-3087.

How is our customer service? Fill out our online survey at <www.tceq.texas.gov/customersurvey>.

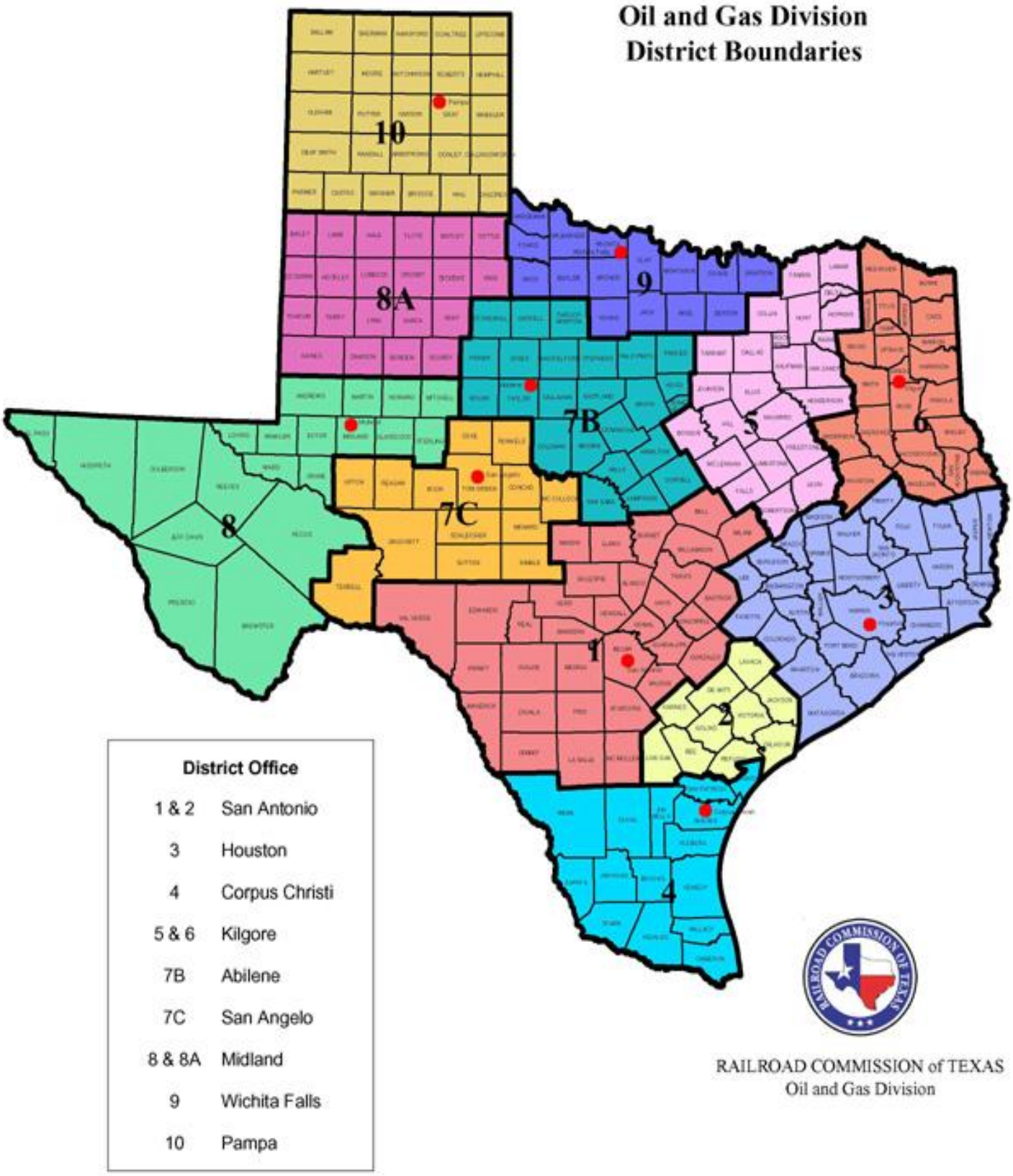
Oil and Gas Division
District Boundaries
10
8A
9
7B
5
6
8
7C
1
3
2
4
District Office
1 & 2 San Antonio
3 Houston
4 Corpus Christi
5 & 6 Kilgore
7B Abilene
7C San Angelo
8 & 8A Midland
9 Wichita Falls
10 Pampa
RAILROAD COMMISSION of TEXAS
Oil and Gas Division

Railroad Commission of Texas District Offices

District:	1 & 2
Director:	James Huie
Telephone:	210-227-1313
FAX:	210-227-4822
Address:	115 E Travis St Ste 1610
City, Zip Code:	San Antonio 78205-1689

District:	3
Director:	Charles Teague
Telephone:	713-869-5001
FAX:	713-869-9621
Address:	1706 Seamist Dr Ste 501
City, Zip Code:	Houston 77008-3135

District:	4
Director:	Arnold Ott
Telephone:	361-242-3113
FAX:	361-242-9613
Address:	P O Box 10307
City, Zip Code:	Corpus Christi 78460-0307

District:	5 & 6
Director:	Mike Vanderworh
Telephone:	903-984-3026
FAX:	903-983-3413
Address:	619 Henderson Blvd
City, Zip Code:	Kilgore 75662-5998

District:	7B
Director:	Joe Cress
Telephone:	325-677-3545
FAX:	325-677-7122
Address:	3444 N. First St., Ste. 600
City, Zip Code:	Abilene 79603

District:	7C
Director:	Barry Wood
Telephone:	325-657-7450
FAX:	325-657-7455
Address:	622 S. Oakes St., Ste. J
City, Zip Code:	San Angelo 76903

District:	8 & 8A
Director:	Santos Gonzales
Telephone:	432-684-5581
FAX:	432-684-6005
Address:	Conoco Towers 10 Desta Dr. Suite 500E
City, Zip Code:	Midland 79705

District:	9
Director:	Walter Gwyn
Telephone:	940-723-2153
FAX:	940-723-5088
Address:	901 Indiana Ave, Ste 600
City, Zip Code:	Wichita Falls 76301-6798

District:	10
Director:	Cole Fraley
Telephone:	806-665-1653
FAX:	806-665-4217
Address:	P O Box 941
City, Zip Code:	Pampa 79066-0941

Groundwater Conservation Districts

1 High Plains UWCD No.1 - 9/29/1951
2 North Plains GCD - 1/2/1955
3 Panhandle GCD - 1/21/1956
4 Hudspeth County UWCD No. 1 - 10/5/1957
5 Real-Edwards C and R District - 5/30/1959
6 Evergreen UWCD -8/30/1965
7 Plateau UWC and Supply District - 3/4/1974
8 Harris-Galveston Subsidence District- 4/23/1975
9 Glasscock GCD - 8/22/1981
10 Hickory UWCD No. 1 - 8/14/1982
11 Irion County WCD - 8/2/1985
12 Permian Basin UWCD - 9/21/1985
13 Sutton County UWCD - 4/5/1986
14 Coke County UWCD - 11/4/1986
15 Mesquite GCD - 11/4/1986
16 Hill Country UWCD - 8/8/1987
17 Barton Springs/Edwards Aquifer CD - 8/13/1987
18 Lipan-Kickapoo WCD - 11/3/1987
19 Sterling County UWCD - 11/3/1987
20 Santa Rita UWCD - 8/19/1989
21 Fort Bend Subsidence District - 8/28/1989
22 Bandera County RA & GWD - 11/7/1989
23 Live Oak UWCD - 11/7/1989
24 Sandy Land UWCD - 11/7/1989
25 Saratoga UWCD - 11/7/1989
26 Mesa UWCD - 1/20/1990
27 Crockett County GCD - 1/26/1991
28 Medina County GCD - 8/26/1991
29 Headwaters UWCD - 11/5/1991
30 South Plains UWCD - 2/8/1992
31 Plum Creek CD - 5/1/1993
32 Uvalde County UWCD - 9/1/1993
33 Jeff Davis County UWCD - 11/2/1993
34 Gonzales County UWCD - 11/2/1994
35 Edwards Aquifer Authority - 7/28/1996
36 Garza County UWCD - 11/5/1996
37 Hemphill County UWCD - 11/4/1997
38 Wintergarden GCD - 1/17/1998
39 Culberson County GCD - 5/2/1998
40 Llano Estacado UWCD - 11/3/1998
41 Rolling Plains GCD - 1/26/1999
42 Menard County UWCD - 8/14/1999
43 Clearwater UWCD - 8/21/1999
44 Presidio County UWCD - 8/31/1999
45 Guadalupe County GCD - 11/14/1999
46 Bee GCD - 1/20/2001
47 Blanco-Pedernales GCD - 1/23/2001
48 Brewster County GCD - 11/6/2001
49 Coastal Bend GCD - 11/6/2001
50 Coastal Plains GCD - 11/6/2001
51 Fayette County GCD - 11/6/2001
52 Goliad County GCD - 11/6/2001
53 Lone Star GCD - 11/6/2001
54 McMullen GCD - 11/6/2001
55 Neches & Trinity Valleys GCD -11/6/2001
56 Pecan Valley GCD - 11/6/2001
57 Pineywoods GCD - 11/6/2001
58 Refugio GCD - 11/6/2001
59 Texana GCD - 11/6/2001
60 Kinney County GCD - 1/12/2002
61 Lone Wolf GCD - 2/2/2002
62 Kimble County GCD - 5/3/2002
63 Middle Trinity GCD - 5/4/2002
64 Bluebonnet GCD - 11/5/2002
65 Brazos Valley GCD - 11/5/2002
66 Clear Fork GCD - 11/5/2002
67 Cow Creek GCD - 11/5/2002
68 Lost Pines GCD - 11/5/2002
69 Mid-East Texas GCD - 11/5/2002
70 Middle Pecos GCD - 11/5/2002
71 Post Oak Savannah GCD - 11/5/2002
72 Red Sands GCD - 11/5/2002
73 Trinity Glen Rose GCD - 11/5/2002
74 Wes-Tex GCD - 11/5/2002
75 Gateway GCD - 5/3/2003
76 Hays Trinity GCD - 5/3/2003
77 Rusk County GCD - 6/5/2004
78 Kenedy County GCD - 11/2/2004
79 Southeast Texas GCD - 11/2/2004
80 Corpus Christi ASRCD - 6/17/2005
81 Victoria County GCD - 8/5/2005
82 Central Texas GCD - 9/24/2005
83 Brazoria County GCD - 11/8/2005
84 Lower Trinity GCD - 11/7/2006
85 San Patricio County GCD - 5/12/2007
86 Northern Trinity GCD - 5/15/2007
87 Colorado County GCD - 11/6/2007
88 Panola County GCD - 11/6/2007
89 Starr County GCD - 11/6/2007
90 Upper Trinity GCD - 11/6/2007
91 Southern Trinity GCD - 6/19/2009
92 Duval County GCD - 7/25/2009
93 Prairielands GCD - 9/1/2009
94 Red River GCD - 9/1/2009
95 Brush Country GCD - 11/3/2009
96 North Texas GCD - 12/1/2009
97 Terrell County GCD - 11/6/2012
98 Calhoun County GCD - 11/4/2014

A - Deep East Texas GCD
B - Reeves County GCD

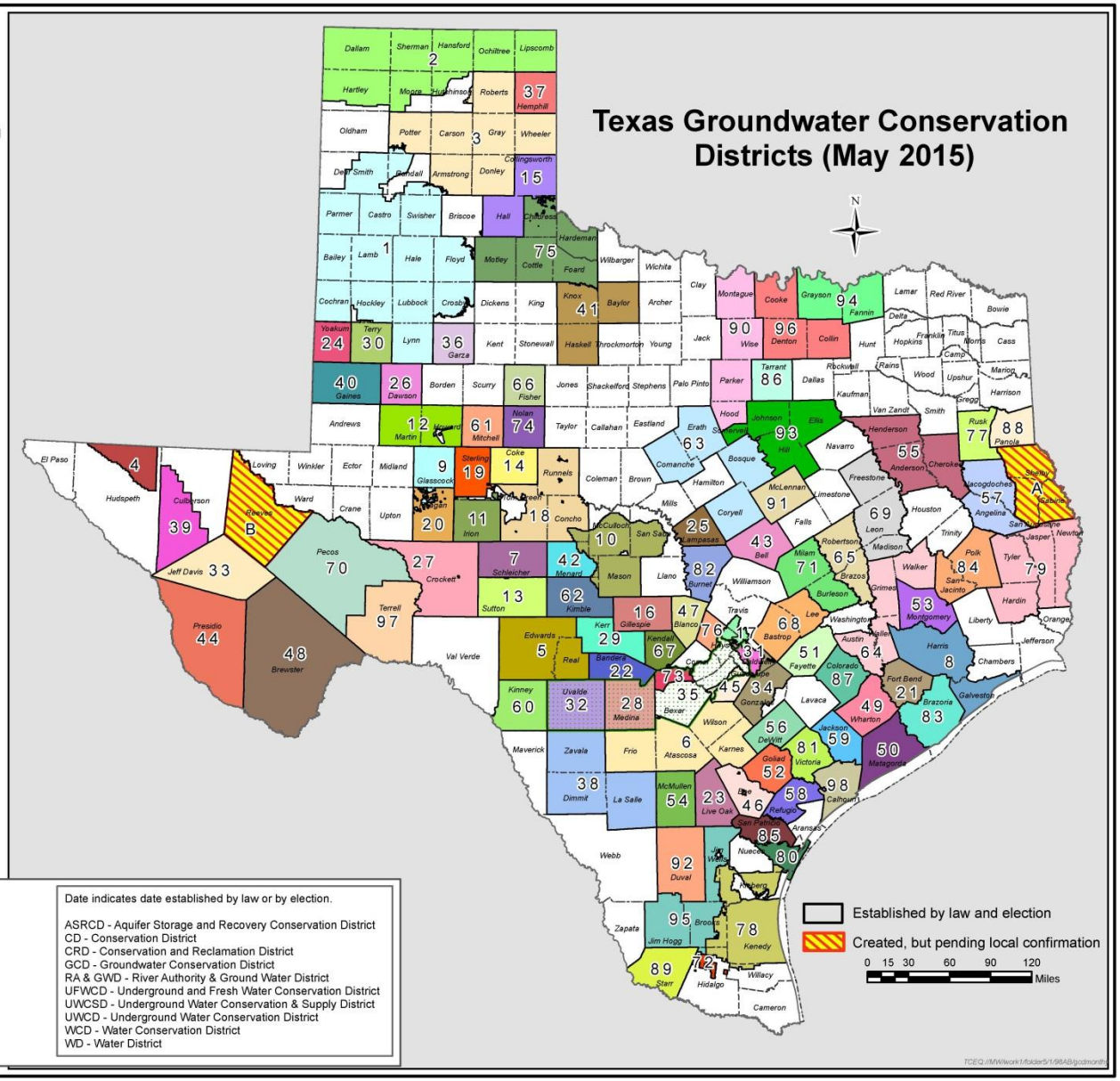

Texas Commission on Environmental Quality

This map was prepared by the TCEQ for display purposes only. No claims are made to the accuracy or completeness of the information shown herein nor is this map suitable for any other use. The scale and location of mapped data are approximate. The groundwater conservation district boundaries are not land survey data and may not accurately depict legal descriptions. For more information about this map, please contact TCEQ - Water Water Availability Division Groundwater Planning & Assessment Team at (512) 239-4691.

Map printed May 01, 2015.

Date indicates date established by law or by election.

ASRCD - Aquifer Storage and Recovery Conservation District
CD - Conservation District
CRD - Conservation and Reclamation District
GCD - Groundwater Conservation District
RA & GWD - River Authority & Ground Water District
UFWCD - Underground and Fresh Water Conservation District
UWCSD - Underground Water Conservation & Supply District
UWCD - Underground Water Conservation District
WCD - Water Conservation District
WD - Water District

Appendix 7. Contacts for Agencies and Districts

The following persons may be contacted for further information regarding individual programs or for guidance related to specific groundwater contamination cases which are listed under their program's jurisdiction.

TEXAS COMMISSION ON ENVIRONMENTAL QUALITY	
Office of Compliance and Enforcement	
Enforcement Division	Thomas Greimel (512) 239-5690
TCEQ Regional Areas	Kera Bell (512) 239-6875
Remediation Division	Timothy Dobbs (512) 239-2499
Office of Permitting and Registration	
Waste Permits Division	Diane Barnes (512) 239-2626
Permitting and Registration Support Division	Ivan Messer (512) 239-6133
Radioactive Materials Division	
Radioactive Materials Licensing Section	Brad Broussard (512) 239-6380
Uranium & Technical Assessment Section	Kan Tu (512) 239-6380
Office of Water	
Water Quality Division	
Water Quality Assessment Section	April Hoh (512) 239-3567
Water Supply Division	
Public Drinking Water Section	Gary Regner (512) 239-6040
Water Availability Division	
Groundwater Planning and Assessment Team	Abiy Berehe (512) 239-5480
Water Quality Planning Division	Kerry Niemann (512) 239-0483
BUREAU OF ECONOMIC GEOLOGY	Bridget Scanlon (512) 471-8241

DEPARTMENT OF STATE HEALTH SERVICES	
Environmental & Consumer Safety Section	Tom Ellerbee (512) 776-6039
RAILROAD COMMISSION OF TEXAS	
Surface Mining and Reclamation Division	John Caudle (512) 463-6901
Oil and Gas Division	Bill Renfro (512) 463-6812
TEXAS DEPARTMENT OF AGRICULTURE	
Pesticide Risk Assessment and Toxicology Program	David Villarreal (512) 463-7426
TEXAS A&M AGRILIFE RESEARCH	Kevin Wagner (979) 845-8486
TEXAS STATE SOIL AND WATER CONSERVATION BOARD	T. J. Helton (254) 773-2246
TEXAS WATER DEVELOPMENT BOARD	Janie Hopkins (512) 936-0841
TEXAS DEPARTMENT OF LICENSING AND REGULATION	David Gunn (512) 463-7880
TEXAS ALLIANCE OF GROUNDWATER DISTRICTS	Kathy Turner Jones 936-494-3436
Bandera County River Authority And Ground Water District	David Mauk 830-796-7260
Barton Springs/Edwards Aquifer Conservation District	John Dupnik 512-282-8441
Bee Groundwater Conservation District	Lonnie Stewart 361-358-2244
Blanco-Pedernales Groundwater Conservation District	Ron Fieseler 830-868-9196
Bluebonnet Groundwater Conservation District	Zach Holland 936-825-7303
Brazoria County Groundwater Conservation District	John Pyburn 979-864-1078
Brazos Valley Groundwater Conservation District	Alan Day 979-279-9350
Brewster County Groundwater Conservation District	Conrad Arriola 432-386-6321
Brush Country Groundwater Conservation District	Felix Saenz 361-325-5093

Central Texas Groundwater Conservation District	Charles Schell 512-756-4900
Clear Fork Groundwater Conservation District	Belynda Rains 325-776-2284x3
Clearwater Underground Water Conservation District	Dirk Aaron 254-933-0120
Coastal Bend Groundwater Conservation District	Neil Hudgins 979-531-1412
Coastal Plains Groundwater Conservation District	Neil Hudgins 979-323-9170
Coke County Underground Water Conservation District	Winton Milliff 325-453-2232
Colorado County Groundwater Conservation District	James E. Brasher 979-732-9300
Corpus Christi ASR Conservation District	Gustavo Gonzales 361-826-1681
Cow Creek Groundwater Conservation District	Micah Voulgaris 830-816-2504
Crockett County Groundwater Conservation District	Slate Williams 325-392-5156
Culberson County Groundwater Conservation District	Summer Webb 432-283-1548
Duval County Groundwater Conservation District	Luis Pena 361-256-3589
Edwards Aquifer Authority	Roland Ruiz 210-222-2204
Evergreen Underground Water Conservation District	Russel Labus 830-569-4186
Fayette County Groundwater Conservation District	David A. Van Dresar 979-968-3135
Fort Bend Subsidence District	Michael Turco 281-342-3273
Garza County Underground Water Conservation District	Ferrell Wheeler 806-495-4425
Gateway Groundwater Conservation District	Jack Campsey 940-663-5722
Glasscock Groundwater Conservation District	Rhetta Yanez 432-354-2430
Goliad County Groundwater Conservation District	Barbara Smith 361-645-1716
Gonzales County Underground Water Conservation District	Greg Sengelmann 830-672-1047

Guadalupe County Groundwater Conservation District	Ron Naumann 830-379-5969
Harris-Galveston Coastal Subsidence District	Michael Turco 281-486-1105
Hays Trinity Groundwater Conservation District	Richard Broun 512-858-9253
Headwaters Groundwater Conservation District	Gene Williams 830-896-4110
Hemphill County Underground Water Conservation District	Janet Guthrie 806-323-8350
Hickory Underground Water Conservation District No. 1	David Huie 325-597-2785
High Plains Underground Water Conservation District No. 1	Jason Coleman 806-762-0181
Hill Country Underground Water Conservation District	Paul Tybor 830-997-4472
Hudspeth County Underground Water Conservation District No. 1	Randy Barker 915-964-2932
Irion County Water Conservation District	Scott Holland 325-835-2015
Jeff Davis County Underground Water Conservation District	Janet Adams 432-426-3441
Kenedy County Groundwater Conservation District	Andy Garza 361-294-5336
Kimble County Groundwater Conservation District	Jerry Kirby 325-446-4826
Kinney County Groundwater Conservation District	Genell Hobbs 830-563-9699
Lipan-Kickapoo Water Conservation District	Allan Lange 325-469-3988
Live Oak Underground Water Conservation District	Lonnie Stewart 361-449-1151
Llano Estacado Underground Water Conservation District	Lori Barnes 432-758-1127
Lone Star Groundwater Conservation District	Kathy Jones 936-494-3436
Lone Wolf Groundwater Conservation District	Sue Young 325-728-2027
Lost Pines Groundwater Conservation District	Joe Cooper 512-360-5088
Lower Trinity Groundwater Conservation District	Bill Jacobs 936-327-9531

McMullen Groundwater Conservation District	Lonnie Stewart 361-449-7017
Medina County Groundwater Conservation District	Luana Buckner 830-741-3162
Menard County Underground Water District	Caroline Runge 325-396-3670
Mesa Underground Water Conservation District	Harvey Everheart 806-872-9205
Mesquite Groundwater Conservation District	Amy Crowell 806-447-2800
Middle Pecos Groundwater Conservation District	Paul Weatherby 432-336-0698
Middle Trinity Groundwater Conservation District	Joe B. Cooper 254-965-6705
Mid-East Texas Groundwater Conservation District	David Bailey 936-348-3212
Neches & Trinity Valleys Groundwater Conservation District	David Alford 903-541-4845
North Plains Groundwater Conservation District	Steven D. Walthour 806-935-6401
North Texas Groundwater Conservation District	Drew Satterwhite 855-426-4433
Northern Trinity Groundwater Conservation District	Russell Laughlin 817-884-2729
Panhandle Groundwater Conservation District	C. E. Williams 806-883-2501
Panola County Groundwater Conservation District	Leah Adams 903-690-0143
Pecan Valley Groundwater Conservation District	Charlotte Krause 361-275-8188
Permian Basin Underground Water Conservation District	Leatrice Adams 432-756-2136
Pineywoods Groundwater Conservation District	Jackie Risner 936-568-9292
Plateau Underground Water Conservation And Supply District	Jon Cartwright 325-853-2121
Plum Creek Conservation District	Johnie Halliburton 512-398-2383
Post Oak Savannah Groundwater Conservation District	Gary Westbrook 512-455-9900
Presidio County Underground Water Conservation District	Rudy Garcia 432-729-4826

Prairielands Groundwater Conservation District	Jim Conkwright 817-556-2299
Real-Edwards Conservation And Reclamation District	Joel Pigg 830-597-3322
Red River Groundwater Conservation District	Drew Satterwhite 903-786-4433
Red Sands Groundwater Conservation District	Armando Vela 956-878-7228
Refugio Groundwater Conservation District	Billie Sue Dunnivan 361-526-1483
Rolling Plains Groundwater Conservation District	Mike McGuire 940-422-1095
Rusk County Groundwater Conservation District	Amanda Maloukiss 903-657-1900
San Patricio County Groundwater Conservation District	Lonnie Stewart 361-364-6234
Sandy Land Underground Water Conservation District	Gary Walker 806-456-2155
Santa Rita Underground Water Conservation District	Wendy Pool 325-884-2893
Saratoga Underground Water Conservation District	Randy McGuire 512-556-8270
South Plains Underground Water Conservation District	Lindy Harris 806-637-7467
Southeast Texas Groundwater Conservation District	John Martin 409-383-1577
Southern Trinity Groundwater Conservation District	Scooter Radcliffe 254-759-5610
Starr County Groundwater Conservation District	Reyna Guerra 956-487-2709
Sterling County Underground Water Conservation District	Scott Holland 325-378-2704
Sutton County Underground Water Conservation District	Jim Polonis 325-387-2369
Terrell County Groundwater Conservation District	Scott Mitchell 432-940-1882
Texana Groundwater Conservation District	Tim Andruss 361-781-0624
Trinity Glen Rose Groundwater Conservation District	George Wissmann 210-698-1155

Upper Trinity Groundwater Conservation District	Tracy Mesler 817-523-5200
Uvalde County Underground Water Conservation District	Vic Hilderbran 830-278-8242
Victoria County Groundwater Conservation District	Tim Andruss 361-579-6863
Wes-Tex Groundwater Conservation District	Dale Adams 325-236-6033
Wintergarden Groundwater Conservation District	Ed Walker 830-876-3801

Appendix 8. Central Records Locations for Agencies

The following addresses and phone numbers are provided for agency central records locations. Further information concerning the groundwater contamination cases listed in Tables 1 through 4 may be accessed at these locations.

TEXAS COMMISSION ON ENVIRONMENTAL QUALITY	CENTRAL RECORDS LOCATION
-PRSD -RMD -REM/CA -REM /DCRP -REM /PST -REM/SF -REM/SSDAP -REM/VC -REM /VCIO -REM/VCBSA -ENF -RO -WPD -WQD/WQAS -WSD/PDW -WAD/GPAT	Central File Room, Building E TCEQ 12100 Park 35 Circle Austin, Texas 78753 (512) 239-0900
DEPARTMENT OF STATE HEALTH SERVICES	1100 West 49th Street, Austin, Texas 78756-3199 Contact: Ken Ofunrein (512) 834-6770, ext. 2451
RAILROAD COMMISSION OF TEXAS	COMPLAINT FILES ROOM William B. Travis Bldg. Room 11-190E, 11th Floor 1701 N. Congress Austin, Texas 78701 Contact: Mark England (512) 463-3587
	AQUIFER REMEDIATION CASES William B. Travis Bldg. Room 11-115H, 11th Floor 1701 N. Congress Austin, Texas 78701 Contact: Bill Renfro (512) 463-6812

TEXAS DEPARTMENT OF AGRICULTURE	Stephen F. Austin Bldg. Room 1031J, 10th Floor 1700 N. Congress Austin, Texas 78701 Contact: Ambrose Charles (512) 475-1621
TEXAS WATER DEVELOPMENT BOARD	LOCATED WELL RECORDS Stephen F. Austin Bldg. Room 428, 4th Floor 1700 N. Congress Austin, Texas 78701 Contact: Reggie Williams/Deborah Schultz (512) 936-0837

Appendix 9. Other Reports and Publications

There are numerous water-agency publications addressing the state's groundwater resources, groundwater quality, groundwater protection, and groundwater contamination. These reports provide a different focus or perspective on groundwater quality conditions and present information not contained within this report. Other publications of these agencies provide information on statewide groundwater protection efforts and specific protection programs.

Texas Groundwater Protection Committee Publications

Publications of the Texas Groundwater Committee can be accessed at the following Web site address: <www.tgpc.state.tx.us/Publications.htm>

There are 25 annual predecessors to this report as produced annually by the Texas Groundwater Protection Committee and published by the Texas Water Commission/Texas Natural Resource Conservation Commission/Texas Commission on Environmental. Report Z 94, the initial report, contains information on the groundwater contamination cases documented or under enforcement during 1989. Each successive report presents information on the groundwater contamination cases documented or under enforcement for the calendar year as titled. The previous calendar year report is:

Texas Groundwater Protection Committee, 2013, *Joint Groundwater Monitoring and Contamination Report - 2013*, TCEQ Publication No. SFR-56/13, April 2014.

Five other publications prepared by the Texas Groundwater Protection Committee address the issues of the state's complex set of groundwater protection programs and address the coordination and improvement of these various programs to best protect the state's groundwater resources.

Texas Ground Water Protection Strategy, February 2003, TCEQ Publication No. AS-188, offers a guide for developing new programs and improving cooperation and coordination among agencies and programs. Goals for new programs and improvements are set out in a number of important groundwater program areas. This publication updates and supercedes Texas Ground Water Protection Strategy, January 1988.

Texas Ground-Water Data Dictionary, August, 1996, describes a standardized framework for collecting and storing information on groundwater in Texas. The production and development of the data dictionary took a proactive approach to consider data sharing and data quality in view of three recent technological advances: distributed computing, geographic information systems, and widespread data exchange via the Internet. Use of 135 data elements contained in the dictionary will make it easier to share information stored in various computer programs and operating systems, and will facilitate processing of information in a geographic information system (GIS).

Landowners Guide to Plugging Abandoned Water Wells, RG-347, March 2010. Prepared by the Texas Groundwater Protection Committee, along with a video detailing the procedure and purpose behind properly plugging abandoned water wells.

Activities of the Texas Groundwater Protection Committee - Report to the 83rd Legislature, SFR-047/11, January 2013. Biennial report of activities of the committee to the legislature, prepared prior to each Legislative session.

Texas State Management Plan for Prevention of Pesticide Contamination of Groundwater, TCEQ Publication No. SFR-070/01, January 2001, describes the general policies and regulatory approaches the state will use in order to protect groundwater resources from risk of contamination by pesticides. The document describes a generic coordinating mechanism between all responsible and participating agencies during the implementation of the plan, and provides for specific actions and responses necessary to prevent or manage pesticide contamination of groundwater, as the need arises.

Texas Commission on Environmental Quality/ Texas Water Commission/ Texas Natural Resource Conservation Commission Publications

Texas Commission on Environmental Quality, 2006, TCEQ Publications Catalog, PD-001, April 2006. Electronic version and search capability available at:

<www.tceq.state.tx.us/comm_exec/forms_pubs/search_pubs.html>

Presented within this bibliography is a partially annotated list of all works published by the Texas Commission on Environmental Quality,

Texas Water Commission, 1989, *Ground-Water Quality of Texas - An Overview of Natural and Man-Affected Conditions*, TWC Publication No. 89-01, March 1989.

> This out-of-print publication provides an overview of groundwater quality conditions in the state based on a review of the available data from many sources. Water quality, as expressed by the concentration of total dissolved solids, is mapped for seven major aquifers and 17 minor aquifers in the state. The concentrations of other important constituents, such as nitrates, iron, and sulfates, are mapped for the affected major aquifers. A basic discussion of hydrogeology, the chemistry and evolution of water quality and the potential impact of man's activities is provided. The effect of man's activities is assessed in terms of its impact on the state's groundwater resources. The report also discusses aquifer vulnerability mapping and DRASTIC. Two DRASTIC vulnerability maps are presented depicting the relative sensitivity of the state's groundwater resources to surface sources of contamination. The report concludes that the greatest impact on the quality of the state's groundwater is from naturally occurring sources of more saline water. The report further concludes that, in terms of water quality, probably less than one percent of the state's groundwater is affected by man's activities and the effects are centered in areas of large population and industrial development.

Texas Natural Resource Conservation Commission, 1994, *Risk-Based Corrective Action for Leaking Storage Tank Sites*, TCEQ Publication No. RG-36, January 1994. Includes inserts, "Corrective Action Plans for LPST Sites", RG-041, November, 1996, and "Am I Regulated" RG-042, November, 1996.

This document describes, in detail, the application of risk assessment to prioritize leaking storage tank sites, develop site-specific, risk-based cleanup levels, and determine the level of remediation required at each site.

Texas Natural Resource Conservation Commission, 1996, *Groundwater Monitoring and Reporting* (for LPST sites), RG-043, September, 1996.

This document describes, in detail, the monitoring and reporting of groundwater samples at LPST sites.

Texas Natural Resource Conservation Commission, 1994, *Guidance Manual for Risk Assessment Contaminant Fate and Transport Modeling*, TCEQ Publication RG-91, May 1994.

This document is a guide designed to provide a basic understanding of how contaminants behave when released from a storage tank system. The document offers a general explanation of contaminant fate and transport processes and contaminant fate and transport models and modeling practices. It also provides some direction on how to address certain situations that may be encountered.

Texas Natural Resource Conservation Commission, 1995, *Guidance for Risk-Based Assessments at LPST Sites in Texas: Emphasizing Initial Investigations and Plan A Evaluations*, TCEQ Publication No. RG-175, October 1995.

This document defines site assessment protocol and requirements which should be followed at newly confirmed and existing leaking petroleum storage tank (LPST) sites. This new risk-based assessment process and reporting (Assessment Report Form, TCEQ-0562) replaces the Limited Site Assessment guidance and report form.

Texas Commission on Environmental Quality, 2010, *TRRP Applicability and Grandfathering,* TCEQ Publication No. RG-366/TRRP-2, January 2010.

This document will help the user determine whether Texas Risk Reduction Program (TRRP) applies to a situation by describing applicability requirements of various regulatory programs, exclusions and grandfathering possibilities. The TRRP rule, together with conforming changes to related rules, is contained in 30 Texas Administrative Code (TAC) Chapter 350. TRRP guidance documents undergo periodic revision and are subject to change. Referenced TRRP guidance documents may be in development. Links to current versions are at: <www.tceq.state.tx.us/remediation/trrp/guidance.html>.

Texas Natural Resource Conservation Commission, 2000, *The State of Texas Water Quality Inventory -15th Edition*, TCEQ Publication in review, SFR-50/00, April 2002.

Texas Commission on Environmental Quality, 2012, Texas Water Quality Inventory and 303(d) List, March 2012.

<http://www.tceq.texas.gov/waterquality/assessment/waterquality/assessment/12twqi/twqi12>

The website describes the conditions of the state's surface and groundwater quality. The state's groundwater protection program is described and the major documented and potential sources of groundwater contamination are identified. Ambient groundwater quality conditions and documented cases of groundwater contamination are assessed for selected aquifers.

Texas Natural Resource Conservation Commission, 1997, *State of Texas Oil and Hazardous Substances Spill Contingency Plan - 1996*, TCEQ Publication No. RG-290, November 1997.

This publication provides general guidance for a coordinated response to oil and hazardous substance spills and outlines notification procedures by which spills shall be reported to state and federal agencies. The publication represents the cooperative efforts of the TCEQ, the Texas General Land Office, and the Railroad Commission of Texas.

Texas Natural Resource Conservation Commission, 2009, TRRP: *Soil and Groundwater Response Objectives*, RG-366/TRRP-29.

This publication describes for environmental consultants the extent to which contaminants must be removed from or isolated in soil and groundwater at a site in order to achieve Remedy Standards A and B under the Texas Risk Reduction Program (TRRP).

Texas Natural Resource Conservation Commission, 2001, *Private Well Disinfection and Water Sampling*, GI-005.

This publication provides information on how to conduct private well disinfection and water sampling.

Texas Water Development Board Publications

Texas Water Development Board, 1976, *Annotated Bibliography of Texas Water Resources Reports of the Texas Water Development Board and the United States Geological Survey through August 1974*, TWDB Report 199, February 1976.

This bibliography of state and federal agency water related publications contains a listing, with a brief summary, of reports addressing groundwater contamination investigations.

Texas Water Development Board, 1992, *Texas Water Development Board Publications Catalog, TWDB Publication Catalog*, June 1992. Electronic version, updated through 2000, available at: <http://www.twdb.state.tx.us/publications/>

Presented within this bibliography is a partially annotated list of all works published by the Texas Department of Water Resources (the predecessor agency to the TWDB and the Texas Water Commission) and its predecessor agencies through August 1985. It also provides a completely annotated list of works published by the TWDB since September 1, 1985. A county index for the publications noted above is included in this bibliography.

Texas Water Development Board, 1990, *A Field Manual for Ground Water Sampling*, TWDB User's Manual UM-51, May 1990, Revised March 2003.

This user's manual describes the Board's standardized procedures for the ambient groundwater sampling program. It explains sample collection and chemical characterization procedure guidelines followed by TWDB personnel during field sampling events.

Texas Water Development Board, 1990, Water *for Texas: Today and Tomorrow*. (Texas Water Plan), TWDB Document No. GP 5-1, December 1990.

__ , 1992, *Water for Texas: Today and Tomorrow. Recommendations for the 1992 Update of the Texas Water Plan*, TWDB Document No. GP 6-1, December 1992.

__ , 1997, *Water for Texas. A Consensus-Based Update to the State Water Plan*, TWDB in Conjunction with the TCEQ and Texas Parks and Wildlife Department, TWDB Document No.EP-6-2, August 1997.

__ , 2012, *Water for Texas - 2012*. TWDB Document No. EP-7-1, January 2012.

The 2012 State Water Plan is the second plan adopted that incorporates regional water plans developed under Texas Water Code, Section 16.053 between January 2006 and January 2011. The report includes statewide water resources information and the Texas Water Development's Board's legislative policy recommendations. The report also includes details of the state's planning process, the 2011 Regional Water Plans, and other water resources information.

Texas Department of State Health Services Publication

Texas Department of Health Strategic Plan 2001-2005, 2000, gives the vision and mission statement for the Texas Department of Health. The role of public health in protecting the health of citizens of the state cuts across many subjects and programs, including preserving the state's environment and ensuring wise, productive use of the state's natural resources.

Bureau of Economic Geology Publications

The Bureau of Economic Geology is a research bureau of the University of Texas at Austin. The Bureau conducts basic and applied research projects in coastal processes, energy and mineral resources, and in hydrogeology, groundwater resources, and environmental site assessment and remediation. The Bureau publishes major reports in the University of Texas Publication series. The Bureau's List of Publications is updated annually. The List of Publications can be obtained by contacting the Bureau's Publication Sales office at 1-888-839-4365 or <http://www.beg.utexas.edu/pubs/pubsales.php>.

Appendix 10. Closed Cases

The following table lists 960 cases from the 1994 through 2013 Joint Groundwater Monitoring and Contamination Reports that have been closed by a program area or agency, and have been listed in previous reports with an Activity Status Code of "6C - No further regulatory action is required", "6D - agency action final, however, contamination still exists under institutional controls" or "6E - agency action final, however, contamination still exists under required engineering controls."

While enforcement actions may be closed on these cases, the Activity Status Code descriptions allow that groundwater contamination may still be present at the site, and may therefore be of interest to regulatory agencies and the general public. This list is not a comprehensive inventory. The Activity Status Codes "6D" and "6E" were first implemented in 1995, which is the primary reason that closed case data prior to 1994 has not been included in this table. Additionally, an agency or agency program area may have closed an enforcement case in any previous report without providing details on the closure, and groundwater local to the site may still be impacted by contamination. Instances of sites where groundwater was determined to have been impacted, but analysis indicated that the contamination was below regulatory action levels and the case was "closed" in the investigation stage, also will not be reflected in this table.

The codes used in this table are the same as those in the three main agency tables, however a code indicating the agency originally responsible for the case is included. "TCEQ" is the Texas Commission on Environmental Quality or predecessor agencies; "RRC" is the Railroad Commission of Texas; and "TAGD" is the Texas Alliance of Groundwater Conservation Districts. A field showing the calendar year of the last report in which the cases were listed is also included.

Additional information regarding these cases may be obtained from the agencies listed in the table. Contact information for agency staff members can be found in Appendix 7.

Table 4

Historical Groundwater Contamination Case Description Table

All Agencies, 1994-2013

EXPLANATIONS OF FIELDS

COUNTY: THE COUNTY NAME IS THE FIRST ENTRY IN THE LEFT PORTION OF THE TABLE. IT IS LISTED ONLY ONCE FOR EACH OF THE CASES IN THAT COUNTY.

AGENCY: TCEQ – TEXAS COMMISSION ON ENVIRONMENTAL QUALITY, OR PREDECESSOR AGENCIES
RRC - RAILROAD COMMISSION OF TEXAS
TAGD - TEXAS ALLIANCE OF GROUNDWATER DISTRICTS

DIVISION: DIVISIONS ARE LISTED ONLY ONCE WITH THEIR RESPECTIVE CASES FOR EACH COUNTY.

ENF - ENFORCEMENT DIVISION, TCEQ
RO - REGIONAL OFFICES, TCEQ
RMD - RADIOACTIVE MATERIALS DIVISION, TCEQ
REM/CA - REMEDIATION DIVISION/CORRECTIVE ACTION SECTION, TCEQ
REM/DCRP - REMEDIATION DIVISION/ DRY CLEARNERS PROGRAM, TCEQ
REM/PST - REMEDIATION DIVISION/ PETROLEUM STORAGE TANK PROGRAM, TCEQ
REM/SF - REMEDIATION DIVISION/ SUPERFUND PROGRAM, TCEQ
REM/SSDAP - REMEDIATION DIVISION/SUPERFUND SITE DISCOVERY AND ASSESSMENT, TCEQ
REM/VC - REMEDIATIONDIVISION/VOLUNTARY CLEANUP PROGRAM, TCEQ
REM/VCIO - REMEDIATION DIVISION/VOLUNTARY CLEAN UP/INNOCENT OWNER, TCEQ
REM/VCBSA - REMEDIATION DIVISION/VOLUNTARY CLEANUP/BROWNFIELDS SITE ASSESSMENT, TCEQ
WPD/MSW - WASTE PERMITS DIVISON/MUNICIPAL SOLID WASTE SECTION, TCEQ
WPD/IHW - WASTE PERMITS DIVISION/ INDUSTRIAL AND HAZARDOUS WASTE SECTION, TCEQ
WQD/WQAS - WATER QUALITY DIVISION /WATER QUALITY ASSESSMENT SECTION, TCEQ
WSD/PDW - WATER SUPPLY DIVISION /PUBLIC DRINKING WATER SECTION, TCEQ
WAD/GPAT - WATER AVAILABILTY DIVISION/ GROUNDWATER PLANNING AND ASSESSMENT TEAM, TCEQ
OIL & GAS - OIL AND GAS DIVISION, RRC
SLUWCD - SANDYLAND UNDERGROUND WATER CONSERVATION DISTRICT, MEMBER OF TAGD

SECTION; PROGRAM AREA WITHIN DIVISION OF AGENCY RESPONSIBLE FOR CASE, IF APPLICABLE

FILE NAME: FILE NAMES REFLECT RESPONSIBLE PARTIES OR GEOGRAPHIC LOCATION

FILE NUMBER: FILE NUMBERS ARE ASSIGNED ACCORDING TO THE RESPECTIVE DIVISION NUMBERING SYSTEM. FILE NUMBER IS USED TO LOCATE FILE IN TCEQ RECORDS.

LOCATION: LOCATIONS ARE GIVEN AS ADDRESSES OR GEOGRAPHIC LOCATIONS DESCRIPTIONS.

CONTAMINATION DESCRIPTION: AS- ARSENIC, CR - CHROMIUM, PB - LEAD, NO3 - NITRATE, SO4 - SULFATE, VOC- VOLATILE ORGANIC COMPOUNDS, ORG.- ORGANIC CHEMICALS, TOC- TOTAL ORGANIC COMPOUNDS, TDS- TOTAL DISSOLVED SOLIDS, TCE- TRICHLOROETHENE, MEK - METHYL ETHYL KEYTONE, CARBON TET - CARBON TETRACHLORIDE, PCP - POLYCHLORINATED PHENYLS, PCB - PLOYCHLORINATED BIPHENYLS, TPH - TOTAL PETROLEUM HYDROCARBONS, BTEX - BENZENE - TOLUENE-ETHYLBENZENE-XYLENE, MTBE - METHYL-TERTIARY-BUTYL-ETHER. THE MAJORITY OF CASES INVOLVE PETROLEUM CONTAMINATION.

YEAR: YEAR CASE WAS DROPPED FROM THE REPORT

ENFORCEMENT STATUS: THE FIRST ENTRY IN THIS FIELD INDICATES THE LEVEL OF AGENCY RESPONSE, THE SECOND INDICATES THE SITE ACTIVITY STATUS. SOME CASES DO NOT HAVE COMPLETE ENFORCEMENT STATUS CODES BECAUSE OF INSUFFICIENT DATA. STATUS CODES MAY BE BORDER-LINE BETWEEN TWO LEVELS ON THE ENFORCEMENT STATUS MATRIX AND ARE ENTERED AS A COMBINATION OF ENFORCEMENT STATUS CODES, I.E.:3A,B OR 4,5. SEE PAGES 33-40 FOR A DESCRIPTION OF THESE CODES.

TABLE 4 (APPENDIX 10)
HISTORIC GROUNDWATER CONTAMINATION CASE DESCRIPTION BY COUNTY
ALL AGENCIES, 1994-2013

COUNTY	AGENCY	DIVISION	SECTION	FILE NAME	FILE NUMBER	LOCATION	CONTAMINATION DESCRIPTION	ENFORCEMENT STATUS		YEAR DELETED
ARANSAS	TCEQ									
		REM	SSDAP	KINGSBURY SQUARE	FILED BY SITE NAME	4125 HIGHWAY 35 NORTH, ARANSAS COUNTY, TEXAS	NONE	6C	6C	2000
ARCHER	RRC									
		OIL & GAS	9	TEPPCO/CHOLLA PETROLEUM	OCP# 1042	7 MILES N OF ARCHER CITY, SCOTLAND FIELD	CRUDE OIL	1C	6C	2005
AUSTIN	TCEQ									
		REM	VC/VCP	CRABAR BUSINESS SYSTEMS	477	1402 EAST HACIENDA ROAD, BELLVILLE	TPH, CHLORINATED SOLVENTS	0	6C	2001
BAYLOR	TCEQ									
		WSD	PDW	BAYLOR WSC	G0120004?	? OF 9 WELLS	BROMACIL	2D	6C	2002
BEE	RRC									
		OIL & GAS	2	EXXON MOBIL CORPORATION.	OCP# 1285		BTEX IN GROUNDWATER	1C	6C	2006
BELL	TCEQ									
		REM	CA	ROCKWOOL INDUSTRIES	30086	1741 E 6TH STREET, BELTON	ARSENIC, SELENIUM	3A,3D	6C	1997
BEXAR	TCEQ									
		REM	CA	STANDARD INDUSTRIES	31653	NELSON RD AT RELIABLE DR., SAN ANTONIO	NITRATES	3A,B	6C	1997
			DCRP	NORTH SALADO VILLAGE - SA FIVE STAR CLEANERS #8	DC0149	2387 NORTHWEST MILITARY HIGHWAY	CHLORINATED SOLVENTS	1B, 2B	6C	2011
				SA 5 STAR DRY CLEANERS	DC0005	2414 BABCOCK ROAD, SAN ANTONIO	CHLORINATED SOLVENTS	2B, 4A, 5B	6C	2011
			VC/IOP	WINN'S SITE	46	3505 PLEASANTON ROAD, SAN ANTONIO	VOCS	0	6D	2000
			VC/VCP	6544 ALAMO HEIGHTS, SAN ANTONIO SITE	1108	435-445 WEST SUNSET ROAD, SAN ANTONIO	LEAD, VOCS	0	6C	2002
				FORMER WINN'S STORES DISTRIBUTION CENTER	987	4342 PAN AM EXPRESSWA Y, SAN ANTONIO	TPH, VOCS, METALS		6D	
				HISTORIC GARDENS PHASE II	1099	S. CHERRY, NEVADA, S. MESQUITE, MLK, SAN ANTONIO	LEAD, METALS	0	6C	2000
				INDUSTRIAL LUBRICANT S - QUAKER STATE	582	434 RIVERSIDE DRIVE, SAN ANTONIO	TPH	0	6C	2000
				KWIK N NEAT CLEANERS	1441	12525 NACOGDOCHES, SAN ANTONIO	CHLORINAT ED SOLVENTS		6C	
				OAK PARK CLEANERS - COLONIES NORTH	1551	10002 WURZBACH ROAD, SAN ANTONIO	VOCS, CHLORINATED SOLVENTS		6C	
				REAGAN DAVIS SAN PEDRO PROPERTY	1255	115 SAN PEDRO AVENUE, SAN ANTONIO	VOCS, METALS, TPH	0	6C	2002
				WINDSOR PARK SHOPPING CENTER	923	4915 WALZEM ROAD, SAN ANTONIO	VOCS	0	6C	2001
		WAD	GPAT	USGS FREON PLUME STUDY		11 WELLS IN BEXAR COUNTY (68-27-515, 68-28-703, 68-28-801, 68-28-911, 68-29-109, 68-29-702, 68-35-102, 68-35-904, 68-36-102, 68-37-104, & 68-37-701)	CCL3F (FREON)	1	6C	2006
				WEST AVENUE LANDFILL		SAN ANTONIO, BEXAR COUNTY, "CASTLE HILLS" 7 1/2 MINUTE USGS TOPOGRAPHIC SHEET	ORGANIC COMPOUNDS, TCE	2D	6C	2006
		WSD	PDW	BMWD HILL COUNTRY	G0150054D	7-108 ASPEN LN-FRONT	TETRACHLOROETHENE	2D	6C	2002
				BMWD LEON SPRINGS MOBILE VILLA	G0150120B	2- FAHRANTH OLD	TETRACHLOROETHENE	2D	6C	2002
				BMWD LEON SPRINGS MOBILE VILLA	G0150120A	1-BREWER	TETRACHLOROETHENE	2D	6C	2002
				BMWD LEON SPRINGS MOBILE VILLA	G0150120C	3- FAHRANTH OLD	TETRACHLOROETHENE,TRICHLOR OETHENE	2D	6C	2002
				CAMP STANLEY	150117	WELL 16 (G0150117E) - N. END OF MOYER ROAD	TRICHLOROETHENE, CIS & TRANS 1,2- BICHLOROETHENE, TETRACHLOROETHENE	2C	6E	1998
				CAMP STANLEY	G0150117E	16-N MOYER RD	TRICHLOROETHENE, CIS & TRANS 1,2- BICHLOROETHENE, TETRACHLOROETHENE		6E	2000

TABLE 4 (APPENDIX 10)
HISTORIC GROUNDWATER CONTAMINATION CASE DESCRIPTION BY COUNTY
ALL AGENCIES, 1994-2013

COUNTY	AGENCY	DIVISION	SECTION	FILE NAME	FILE NUMBER	LOCATION	CONTAMINATION DESCRIPTION	ENFORCEMENT STATUS		YEAR DELETED
BEXAR										
	TCEQ									
		WSD	PDW	CAMP STANLEY	G0150117E	16-N MOYER RD	TRICHLOROETHENE, CIS & TRANS 1,2- BICHLOROETHENE, TETRACHLOROETHENE	X	6E	
				CAMP STANLEY	150117		TRICHLORO ETHENE, CIS & TRANS 1,2- BICHLOROETHENE, TETRACHLOROETHENE		6E	1999
				RANDOLPH AIR FORCE BASE	G0150115A	IN PIT BY BLDG 1025	OIL	X	6E	2002
				SAN ANTONIO WATER SYSTEM	G0150018BJ	BARBET 1	TETRACHLOROETHENE		6C	2000
				SAN ANTONIO WATER SYSTEM	G0150018CR	DREAMHILL	TETRACHLOROETHENE		6C	2000
				SAN ANTONIO WATER SYSTEM	150018		TETRACHLOROETHENE		6C	1999
BOWIE										
	TCEQ									
		REM	SF	KOPPERS CO INC - TEXARKANA PLANT	SUP122	W THIRD ST 1 MI W OF DOWNTOWN, TEXARKANA	POLYAROMATIC HYDROCARBONS (PAH)	3B	6E	2013
		WPD	MSW	LONE STAR ARMY AMMUNITION PLANT LANDFILL	MSW01898	LONE STAR ARMY AMMUNITION PLANT 11 MILES W OF TEXARKANA CITY LIMIT		2B	6C	2012
				U.S. ARMY RED RIVER DEPOT LANDFILL	MSW01313	2.5 MILES OF HOOKS CITY LIMITS 3 MILES E OF NEW BOSTON CIT LIMITS	MW-31A & 32A: 1,4-DIOXANE	2B	6C	2007
BRAZORIA										
	RRC									
		OIL & GAS		ROHAN COMPLAINT	MAR-55	2 1/2 MILES SE OF PEARLAND	NATURAL GAS	2	6C	2002
	TCEQ									
		REM	CA	BASF CORP	30024	602 COPPER RD FREEPORT 77541	PHENOL	3A	6C	2006
				NALCO CHEM. CO. - FREEPORT	30707	COUNTY ROAD 229, FREEPORT	LEAD SOLVENTS, CHLORIDES	2A	6C	2000
			VC/BSA	BLANCHARD AUTO SALES	G016	EAST BRAZOS, WEST COLUMBIA		0	6D	1999
				BLANCHARD AUTO SALES	G016	EAST BRAZOS, WEST COLUMBIA	PETROLEUM HYDROCARBONS	0	6D	2000
		WPD	MSW	SEABREEZE ENVIRONMENTAL LANDFILL	MSW01539A	1.7 MILES SE INTERSECTION FM 523 AND FM 2004 ADJACENT E SIDE FM 523		2B	6C	2009
		WSD	PDW	CONOCO PHILLIPS COMPANY SWEENEY PLANT	G0200237B	14 WITHIN PLANT	MTBE	2C	6C	2008
				DOW CHEM COMPANY - PLANT B	G0200232B		TRICHLOROETHENE		6E	2000
				DOW CHEM COMPANY - PLANT B	200232		TRICHLOROETHENE		6E	1999
BRAZOS										
	TCEQ									
		REM	DCRP	HALLMARK CLEANERS - BRYAN	DC0140	800 E VILLA MARIA RD	CHLORINATED SOLVENTS	0B,2B,5B	6C	2010
			VC/VCP	OMC INDUSTRIES, INC.	1022	#1 BRONZE WEST, BRYAN	METALS, PCE	0	6C	2001
BROOKS										
	RRC									
		OIL & GAS		KOCH PIPELINE CO., LP	OCP# 1491	LAT 27.1886 LONG -98.0543 (MARIPOSA RANCH ROAD)	TPH, BTEX, PSH	0	6C	2008
			4	HILCORP ENERGY CORPORATION	OCP# 2043	GLORIA GARCIA LOPEZ #1	BENZENE	0	6C	2006
BROWN										
	RRC									
		OIL & GAS		UNIDENTIFIED	7B-6376	12 MILES NORTH OF BROWNWOOD	CL IN WATER WELL	5	6C	2003
	TCEQ									
		WPD	MSW	REGIONAL LANDFILL OF BROWNWOOD	MSW01562A	2 MILES S OF BROWNWOOD 1.5 MILES S OF INDIAN CREEK ROAD & FM 45 INTERSECTION		2B	6C	2008
BURNET										
	TCEQ									
		REM	SSDAP	SOUTHWESTERN GRAPHITE CO.	FILED BY SITE NAME	2046 CR 115 BURNET TEXAS	BERYLLIUM, CADMIUM, VANADIUM	5A,4N,3N, 2B,1A	6C	2010
		WSD	PDW	GRANITE SHOALS KINGSWOOD	G0270107B	WELL 2/KINGSWOOD SUB	MTBE	2D	6C	2003

TABLE 4 (APPENDIX 10)
HISTORIC GROUNDWATER CONTAMINATION CASE DESCRIPTION BY COUNTY
ALL AGENCIES, 1994-2013

COUNTY	AGENCY	DIVISION	SECTION	FILE NAME	FILE NUMBER	LOCATION	CONTAMINATION DESCRIPTION	ENFORCEMENT STATUS		YEAR DELETED
BURNET										
	TCEQ									
		WSD	PDW	NORTHRIDGE COMM. IND. SITES	G0270091A	1-W OF US 281	1,1 DICHLOROETHYLENE	Z	6E	2001
CALDWELL										
	TCEQ									
		WPD	MSW	CITY OF SAN MARCOS: MW-103.	MSW00640	ON THE GARY JOBS CORPS TRAINING CTR., 1 MI. SE OF ST. HWY 21 AND 1.6 MI. SW OF FM 1966, SAN MARCOS, TX.	TCE AND VINYLCHLORIDE.	2B	6C	1995
		WSD	PDW	MARTINDALE WSC	G0280013C	WELL 3-NEW WELL	ATRAZINE	2C	6C	2001
				MARTINDALE WSC	G0280013B	WELL 2- 300FT FROM RIVER	ATRAZINE	2C	6C	2001
CALHOUN										
	RRC									
		OIL & GAS		KOCH. VIRGINIA STREET STATION	OCP# 1500	PORT LAVACA	CRUDE OIL, BTEX, TPH	1C	6C	2010
	TCEQ									
		REM	CA	FORMOSA PLASTICS CORP.	31945	NORTH OF SH 38 AND FM 1593 IN POINT COMFORT	ETHYLENEDICHLORIDE	3D	6C	1997
CAMERON										
	TCEQ									
		REM	SF	NIAGARA CHEMICAL	SUP131	421 N C ST, HARLINGEN	ARSENIC	3B	6C	2013
			VC/BSA	LOS FRESNOS BUSINESS INCUBATOR	G039	110/112/120 WEST OCEAN BOULEVAR D, LOS FRESNOS	LEAD	0	6D	2001
			VC/VCP	SOUTHERN PACIFIC RAILYARD - AOC NO. 2	1274	EAST 6TH, TYLER, EAST 7TH AND HARRISON, BROWNSVILLE	LEAD		6C	
CASTRO										
	TCEQ									
		WSD	PDW	DIMMITT MUNICIPAL WATER SYSTEM	G0350001L	S-3/S OF CITY	ATRAZINE, TRIAZINES		6C	2000
				DIMMITT MUNICIPAL WATER SYSTEM	G0350001P	N-3/S OF CITY	ATRAZINE, TRIAZINES		6C	2000
				DIMMITT MUNICIPAL WATER SYSTEM	G0350001I	9-3RD & SO ST	ATRAZINE, TRIAZINES		6C	2000
				DIMMITT MUNICIPAL WATER SYSTEM	350001		ATRAZINE, TRIAZINES		6C	1999
				DIMMITT MUNICIPAL WATER SYSTEM	G0350001P	N-3/S OF CITY	ATRAZINE, TRIAZINES	Z	6C	1999
				DIMMITT MUNICIPAL WATER SYSTEM	G0350001M	S-4/S OF CITY	ATRAZINE, TRIAZINES		6C	2000
				DIMMITT MUNICIPAL WATER SYSTEM	G0350001K	S-2/S OF CITY	ATRAZINE, TRIAZINES		6C	2000
				HART MUNICIPAL WATER SYST	G0350002C	3 - 7TH / AVE E	BENZENE	2C	6C	2012
COCHRAN										
	RRC									
		OIL & GAS	8A	DUB ETHEREDGE COMPLAINT		LEHMAN AREA, LEVELLAND FIELD	WATER WELL SALTY	1C	6C	2005
				JAY ADAMS COMPLAINT (EXXONMOBIL)	8A-4484	NORTH LEVELLAND UNIT	CHLORIDES	1C	6C	2003
				LARRY BESEDA COMPLAINT	8A-0840	3 MILES WEST OF WHITEFACE	CL	2	6C	1994
	TCEQ									
		WSD	PDW	MORTON PUBLIC WATER SUPPLY	400001	WELL 1 (G0400001A) - SE OF JEFFERSON AVE. AND 1ST ST.	BENZENE	2C	6E	1998
				MORTON PUBLIC WATER SUPPLY	G0400001A	1- 1ST/JEFFERS ON	BENZENE		6E	2000
				MORTON PUBLIC WATER SUPPLY	400001		BENZENE		6E	1999
COKE										
	RRC									
		OIL & GAS	7C	ORYX ENERGY CORPORATI ON		JAMESON FIELD	CHLORIDES	1A	6C	2002
	TCEQ									
		WSD	PDW	WEST TEXAS UTILITIES OAK CREEK PLA	G0410013A	1-200FT NE OF PLANT	PROMETON, BROMACIL	2C	6C	2001
COLLIN										
	TCEQ									
		REM	DCRP	TOWN AND COUNTRY CLEANERS - PLANO	DC0189	2070 W. SPRING PARKWAY, STE 346	CHLORINATED SOLVENTS	2B, 5B	6C	2012
				CUFF AND COLLAR CLEANERS	DC0156	1405 JUPITER ROAD	CHLORINATED SOLVENTS	0B, 2B	6C	2011
				FMR USA CLEANERS - PLANO	DC0120	2912 LEGACY DRIVE	CHLORINATED SOLVENTS	5B, 2B	6C	2009

TABLE 4 (APPENDIX 10)
HISTORIC GROUNDWATER CONTAMINATION CASE DESCRIPTION BY COUNTY
ALL AGENCIES, 1994-2013

COUNTY	AGENCY	DIVISION	SECTION	FILE NAME	FILE NUMBER	LOCATION	CONTAMINATION DESCRIPTION	ENFORCEMENT STATUS		YEAR DELETED
COLLIN										
	TCEQ									
		REM	DCRP	FMR? USA CLEANERS - PLANO	DC0120	2912 LEGACY DRIVE	CHLORINATED SOLVENTS	5B, 2B	6C	2010
				SUMMERSIDE CLEANERS	DC0101	17475 PRESTON ROAD, DALLAS	CLORINATED SOLVENTS	2B, 5B	6C	2011
				VILLAGE CREEK SHOPPING CENTER FORMER PLANO CLEANER	DC0059	6150 INDEPENDENCE PARKWAY, PLANO	CHLORINATED SOLVENTS	2B	6C	2009
			SF	FMR? USA CLEANERS - PLANO	DC0120	2912 LEGACY DRIVE	CHLORINATED SOLVENTS	5B, 2B	6C	2008
			VC/VCP	BERKELEY SQUARE SHOPPING CENTER	1399	4621 WEST PARK BOULEVARD	CHLORINATED SOLVENTS	0	6C	2001
				BERKELEY SQUARE SHOPPING CENTER	537	4621 WEST PARK BOULEVARD, PLANO	CHLORINATED SOLVENTS	0	6C	2001
				PARK PAVILLION SHOPPING CENTER	772	2001 COIT ROAD, PLANO	VOCS		6D	2004
				PARKWOOD SQUARE SHOPPING CENTER	918	300 CUSTER ROAD, PLANO	CHLORINATED SOLVENTS	0	6C	2002
				PITTMAN CORNERS	915	SWC 15TH AND CUSTER ROAD, PLANO	CHLORINATED SOLVENTS	0	6C	2001
				SEC FM 720 AND PRESTON ROAD (FRISCO)	660	SEC FM 720 & PRESTON ROAD, FRISCO	TPH, BTEX	0	6C	2000
				SECURITY STORAGE	501	1919 WEST 15TH STREET, PLANO	TPH		6C	
				VACANT TRACT OF LAND/ARAP AHO AND QUORUM	204	SWC ARAPAHOE AND QUORUM, ADDISON	TPH, PETROLEUM HYDROCARBONS		6C	
		WPD	MSW	121 REGIONAL DISPOSAL LANDFILL	MSW02294	CITY OF ANNA IS N CITY OF	MW-4: NICKEL, ZINC	2B	6C	2010
				CITY OF WYLIE: MW- 12 AND 13	MSW00712	0.5 MI. SE OF ST. HWY 78 & FM 2514 INTERSECTION, WYLIE, TX.	VOCS (TOLUENE)	2A	6C	1998
				NORTH TEXAS MUNICPAL WATER DISTRICT LANDFILL	MSW00568A	500 OLD MILL RD MCKINNEY TX 75069		2B	6C	2012
COLORADO										
	RRC									
		OIL & GAS	3	LESLIE HEINSOHN COMPLAINT	MAR-07	8 MILES NW OF COLUMBUS	SODIUM CHLORIDE	1C	6C	2000
COMAL										
	TCEQ									
		WAD	GPAT	USGS FREON PLUME STUDY		5 WELLS (68-22-801, 68-22-805, 68-23-304, 68-30-215, & 68-30-312) AND 2 SPRINGS (68-15-901 & 68-23-304) IN COMAL COUNTY	CCL3F (FREON)	1	6C	2006
COMANCHE										
	RRC									
		OIL & GAS	7B	UNIDENTIFIED	7B-7401	5 MILES NORTHWEST OF DUSTER	BENZENE IN GW WELL	5	6C	2003
				EXXONMOBILE REFINING AND SUPPLY CO.	OCP#3033	FORMER DELEON STATION	BTEX, TPH	0	6C	2013
	TCEQ									
		WAD	GPAT	TDA PESTICIDE SURVEY	4105508	WELL NO. 41-05-508 (SAMPLE REP 2) "COMANCHE 9"	2,4,5-T	2D	6C	2006
				TDA PESTICIDE SURVEY	4105505	WELL NO. 41-05-505 (SAMPLE 1171-91-003) "COMANCHE 31"	METOLACHLOR	2D	6C	2006
COOKE										
	RRC									
		OIL & GAS	9	CREED COMPLAINT	OCP# 1675	4 MILES NW OF MUENSTER, COOKE COUNTY	NACL	5	6C	2005
	TCEQ									
		REM	VC/VCP	GAINESVILL E MUNICIPAL AIRPORT - 2	758	2300 BONNAVILL A, ROUTE 2, BOX 3416, GAINESVILL E	TPH	0	6C	1999
		WPD	MSW	CITY OF GAINESVILL E: MW-8A AND MW-9.	MSW00302	ON FM 902, 2.5 MI. E OF FM 372, GAINESVILL E, TX.	TDS, CL, VOCS.	2A	6C	1996
				CITY OF GAINESVILLE LANDFILL	MSW00302	N OF FM 902 2.5 MILE E OF FM 902 AND FM 373 INTERSECTION IN COOKE COUNTY			6C	2006
				CITY OF GAINESVILLE LANDFILL	MSW00302	N OF FM 902 2.5 MILE E OF FM 902 AND FM 373 INTERSECTION IN COOKE COUNTY	MW-2: VOCS (CHLOROBENZENE); MW-3R: VOCS (1,4-DICHROLOBENZENE)		6C	2013

TABLE 4 (APPENDIX 10)
HISTORIC GROUNDWATER CONTAMINATION CASE DESCRIPTION BY COUNTY
ALL AGENCIES, 1994-2013

COUNTY	AGENCY	DIVISION	SECTION	FILE NAME	FILE NUMBER	LOCATION	CONTAMINATION DESCRIPTION	ENFORCEMENT STATUS		YEAR DELETED
CORYELL										
	TCEQ									
		WPD	MSW	FORT HOOD LANDFILL	MSW01866	WEST ON HWY 190, WEST FORT HOOD EXIT, RIGHT ON CLARK RD. LANDFILL IS LOCATED AT DEAD END OF CLARK RD			6C	2006
				FORT HOOD LANDFILL	MSW01866	INTERSECTION OF TURKEY RU	MW-8: 1,1-DICHLOROETHANE	2B	6C	2010
CRANE										
	RRC									
		OIL & GAS		SHELL PIPELINE COMPANY	OCP#1052	PENWELL PUMP STATION, 15 MI S OF PENWELL	CRUDE	0	6C	2011
			8	EDWARDS RANCH WATER FIELD		10 MILES SE OF MONAHANS	NACL	0	6C	1998
CROCKETT										
	RRC									
		OIL & GAS		DUKE ENERGY (FORMERLY UPRC)	OCP#1203	OZONA GAS PLANT, 1 MI S OF OZONA	HYDROCARBONS	0	6C	2011
			7C	BELVAN GAS PLANT - MONITORING WELL	7C-1756	20 MILES NW OF OZONA	OIL	1C	6C	1995
				EMERALD UNDERGRO UND WATER DIST.	7C-1961	25 MILES WEST OF OZONA	CRUDE OIL	1C	6C	2000
				KOCH MIDSTREAM SERVICES (SID RICHARDSON)	OCP# 1474	6 MILES SOUTH OF MCCAMEY	BTEX	0	6C	2003
CROSBY										
	RRC									
		OIL & GAS	8A	PRICE THOMAS COMPLAINT		5 MILES SOUTH OF CAP ROCK	CHLORIDES	1C	6C	1999
				RIVERA COMPLAINT	8A-3475	20 MILES NORTH OF POST	CHLORIDES	1C	6C	1998
	TCEQ									
		WAD	GPAT	COOP TNRCC/TWDB	2313606	WELL NO. 23-13-606 (SAMPLE NO. 2313606) (2313606)[[CONE W.S.C.]	ATRAZINE	1B	6C	2006
CULBERSON										
	TCEQ									
		WSD	PDW	GMNP-PINE SPRINGS	550014		ALKANES, BTEX, BENZENES, BUTANES, HEXANES, HYDROCAR BONS, PENTANES, TOLUENE		6C	1999
				GMNP-PINE SPRINGS	G0550014A	1- CAMPGROUND	ALKANES, BTEX, BENZENES, BUTANES, HEXANES, HYDROCAR BONS, PENTANES, TOLUENE		6E	2000
DALLAM										
	TCEQ									
		WSD	PDW	DALHART MUNICIPAL WATER SYSTEM	G0560001F	21- TRINIDAD/A MARILLO ST	BTEX, MTBE, BENZENES, BUTANES, PENTANES, PROPANES		6C	2000
				DALHART MUNICIPAL WATER SYSTEM	560001		BTEX, MTBE, BENZENES, BUTANES, PENTANES, PROPANES		6C	1999
				DALHART MUNICIPAL WATER SYSTEM	G0560001B	17 - EAST CEMETERY	BENZENE, XYLENES, MTBE, TICS	2C	6C	2010
DALLAS										
	TCEQ									
		ENF	ENF	GNB INC - FARMERS BRANCH	31697	1880 VALLEY VIEW RD., FARMER'S BRANCH	CONTAMINATION NOT FOUND	4B	6C	1997
		REM	CA	AVIALL SERVICES INC	30430	6114 FOREST PARK RD DALLAS 75235	JET FUEL, TCE, HALOCARBONS	0	6D	2002
				DAL- CHROME COMPANY INC	65246	3044 MORRELL ST DALLAS 75216	NICKEL,CHROMIUN	0	6D	2001
				GNB INC - FARMERS BRANCH	31697	1880 VALLEY VIEW RD., FARMER'S BRANCH	CONTAMINATION NOT FOUND	4B	6C	1998
				RATHON (DIVERSEY CHEM CO. - DUBOIS)	30602	CENTRAL FREEWAY @ RIVER OAKS, DALLAS	VOC	C3	6C	2000
			DCRP	FAST QUALITY CLEANERS	DC0100	1544 S BUCKNE	CHLORINATED SOLVENTS	5B	6C	2013
				JOYCE CLEANERS	DC0086	2503 VALLEY VIEW LANE FARMERS BRANCH	CHLORINATED SOLVENTS	2B, 5B	6C	2012
				TOWN CLEANERS	DC0201	1957 E BELT LINE ROAD	CHLORINATED SOLVENTS	2B, 5B	6C	2012
				BELL CLEANERS	DC0053	9215 MIDWAY ROAD, DALLAS	CHLORINATED SOLVENTS/HYDROCARBONS	5B	6C	2011
				FISHBURNS CLEANERS	DC0122	6029-6041 FOREST LANE	CHLORINATED SOLVENTS	2B	6C	2009
				LONE STAR CLEANERS	DC0046	14999 PRESTON ROAD, DALLAS	CHLORINATED SOLVENTS	5B	6C	2009
				USA CLEANERS	DC0072	7808 SPRING VALLEY ROAD, DALLAS	CHLORINATED SOLVENTS	5B, 2B	6C	2011
			SF	LONE STAR CLEANERS	DC0046	14999 PRESTON ROAD, DALLAS	CHLORINATED SOLVENTS	5B	6C	2008

TABLE 4 (APPENDIX 10)
HISTORIC GROUNDWATER CONTAMINATION CASE DESCRIPTION BY COUNTY
ALL AGENCIES, 1994-2013

COUNTY	AGENCY	DIVISION	SECTION	FILE NAME	FILE NUMBER	LOCATION	CONTAMINATION DESCRIPTION	ENFORCEMENT STATUS		YEAR DELETED
DALLAS										
	TCEQ									
		REM	VC	CAMPBELL TAGGART BAKERY RESEARCH FACILITY	551	6211 LEMMON AVENUE, DALLAS	SOLVENT S, METALS	0B	6C	2012
			VC/BSA	2306 MOTOR STREET	G071	2306 MOTOR STREET, DALLAS	VOCS, METALS, CHLORINATED SOLVENTS		6C	2004
				3100 ROSS AVENUE	G086	3100 ROSS AVENUE, DALLAS	VOCS, SVOCS, TPH		6C	2005
				EAGLE FORD TRACT	G077	3400 - 3800 BLOCK OF NORWICH LANE, DALLAS	VOCS, SVOCS, METALS		6D	2005
				FISHBURN CLEANERS	G078	3208 ROSS AVENUE, DALLAS	VOCS, SVOCS, CHLORINATED SOLVENTS		6C	2005
				PROPOSED FIRE STATION NO. 3	G052	NEC HUTTON DRIVE AND VALLEY VIEW LANE, FARMERS BRANCH	VOCS, METALS, CHLORINATED SOLVENTS		6DE	
			VC/IOP	STEMMONS 5 WAREHOUSE	60	10601 - 10649 KING WILLIAM DRIVE, DALLAS	BENZENE	0	6D	2000
				TRUSSWAY - DALLAS	80	10545 DORIC STREET, DALLAS	VOCS	0	6D	2000
				VALLEY VIEW TECH CENTER II	49	NEC VALLEY BRANCH AND SPRINGLAKE ROAD, FARMERS BRANCH	PETROLEUM	0	6D	2000
			VC/VCP	1280 AND 1300 GREENVILLE AVENUE	216	COLLINS ROAD AND GREENVILLE AVE., RICHARDSON	SOLVENTS	0	6C	1997
				16-STORY OFFICE BUILDING/G ARAGE-ELM BUILDING	786	1505 ELM STREET, DALLAS	SOLVENTS	0	6C	1998
				16-STORY OFFICE BUILDING/GARAGE-ELM BUILDING	786	1505 ELM STREET, DALLAS	SOLVENTS	0	6C	1999
				18.466 ACRE TRACT OF LAND (CENTENNIA L PLAZA)	454	NEC OF IH- 35 AND WEST NW HIGHWAY, DALLAS	METALS/CHLORINATED SOLVENT/TPH	0	6D	2000
				23.64 ACRE TRACT OF LAND/SHILOH @ BELT LINE	475	NWC SHILOH ROAD & BELT LINE ROAD, GARLAND	BTEX, SOLVENTS, METALS	0	6C	2000
				7777 HINES PLACE	1331	7777 HINES PLACE	VOCS		6C	
				AIRCONDEX	380	2674 FREEWOOD, DALLAS	METALS	0	6C	2001
				ALCATEL USA SOURCING LP	1215	1220 AND 1225 ALMA ROAD, RICHARDSON	VOCS	0	6C	2001
				AUTOHAUS PROPERTY	496	14185 NORTH DALLAS PARKWAY, FARMERS BRANCH	TPH, METALS	0	6C	1998
				AUTOHAUS PROPERTY	496	14185 NORTH DALLAS PARKWAY, FARMERS BRANCH	TPH, METALS	0	6C	1999
				BELL HELICOPTER TEXTRON INC., PLANT 5	180	1700 NORTH HIGHWAY 360, GRAND PRAIRIE	CHLORINATED SOLVENTS	0	6C	2000
				BROOMFIELD NORTH PROPERTY	739	SCW OLIN WELLBORN AND ALAMO, DALLAS	PETROLEUM HYDROCARBONS	0	6C	2000
				CAMELOT SHOPPING CENTER	1158	580 WEST ARAPAHO ROAD, RICHARDSON	CHLORINATED SOLVENTS	0	6D	2000
				CHEVRON TRACT/ANA PROPERTIES	1027	SWC KNOX STREET AND CENTRAL EXPRESSWAY, DALLAS	TPH, BTEX, CHLORINATED SOLVENTS		6C	
				CITY OF DALLAS FIRE STATION NO. 34	1139	7604 LAKE JUNE ROAD, DALLAS	LEAD, BTEX	0	6C	2002
				CLYDE LANE PROPERTY	530	CLYDE LANE @ MCKINNEY AVE AND OAK GROVE, DALLAS	ORGANICS, METALS		6C	
				COWBOY CLEANERS	1229	3991 NORTH BELT LINE ROAD, IRVING	PCE, TCE, DCE		6E	2005
				CRASH RESCUE EQUIPMENT (3.4 ACRE TRACT)	1304	11122 MORRISON LANE, DALLAS	VOCS, METALS	0	6C	2002
				CVS PHARMACY	1704	15111 PRESTON ROAD, DALLAS	CHLORINATED SOLVENTS, TPH		6D	2005
				DALLAS GAS AND FUEL COMPANY	165	NW CORNER OF ROSS AND RECORD STREET, DALLAS	VOCS	0	6C	1998
				DALLAS GAS AND FUEL COMPANY	165	NWC OF ROSS AND RECORD STREET, DALLAS	VOCS	0	6C	1999
				DALLAS STEAM ELECTRIC STATION	163	2727 FLYNN STREET, DALLAS	TPH, SVOCS	0	6C	1999
				DEEP ELLUM PROJECT	1220	INDIANA STREET AND MALCOLM X BOULEVARD, DALLAS	PETROLEUM HYDROCARBONS, METALS	0	6C	2001
				DOVER ELEVATOR COMPANY	455	7017 CARPENTER FREEWAY, DALLAS	TPH, VOCS	0	6D	2001
				EXIDE CORPORATION	322	2040 MOTOR STREET, DALLAS	METALS, TPH		6C	
				EXIDE CORPORATION VCP NO. 322	1496	2040 MOTOR STREET, DALLAS	VOCS, METALS		6C	2003
				FORMER GENERAL PORTLAND CEMENT - 58.8 ACRES	1260	3333 FORT WORTH AVENUE, DALLAS	LEAD		6C	
				FORMER ROACH PAINT FACILITY	175	NW CORNER OF FIELD AND WOODALL ROGERS FR, DALLAS	VOCS, SVOCS, METALS	1	6C	1997
				G. H. HENSLEY LANDFILL	502	2108 JOE FIELD ROAD, DALLAS	METALS, METHANE	0	6D	2000
				GEENVILLE JUNCTION SHOPPING CENTER	55	5111 GREENVILLE AVENUE, DALLAS	SOLVENTS		6E	2005
				HABITAT FOR HUMANITY	1735	3020 BRYAN STREET, DALLAS	VOCS, METALS, TPH		6C	2005

TABLE 4 (APPENDIX 10)
HISTORIC GROUNDWATER CONTAMINATION CASE DESCRIPTION BY COUNTY
ALL AGENCIES, 1994-2013

COUNTY	AGENCY	DIVISION	SECTION	FILE NAME	FILE NUMBER	LOCATION	CONTAMINATION DESCRIPTION	ENFORCEMENT STATUS		YEAR DELETED
DALLAS										
	TCEQ									
		REM	VC/VCP	HAMPTON COURT BUILDING	972	4311 OAK LAWN AVENUE, DALLAS	CHLORINATED SOLVENTS	0	6C	2002
				HEATH COMPANY - 4703 BENGAL STREET	1175	4703 BENGAL STREET, DALLAS	METALS		6C	
				HERTZ EQUIPMENT RENTAL	1495	11010 HARRY HINES BOULEVAR D, DALLAS	CHLORINATED SOLVENTS		6C	
				HITACHI U1 FACILITY	1106	1505 WALNUT HILL LANE, IRVING	VOCS, PETROLEUM HYDROCARBONS, LEAD	0	6C	2000
				J. Y. TAYLOR MANUFACTURING	884	101 WEST AVENUE D, GARLAND	SOLVENTS	0	6C	1999
				J. Y. TAYLOR MANUFACTURING	884	101 WEST AVENUE D, GARLAND	SOLVENTS	0	6C	1998
				JOHN EAGLE LINCOLN MERCURY DEALERSHIP	410	6102, 6110, 6116, 6120 LEMMON AVENUE, DALLAS	TPH, VOC, METALS	0	6C	2000
				LAKE HIGHLANDS SHOPPING CENTER	1088	9661 AUDELIA ROAD, DALLAS	CHLORINATED SOLVENTS	0	6C	2001
				LAKELAND CLEANERS	1192	2602 LAKELAND DRIVE, DALLAS	CHLORINATED SOLVENTS		6C	
				LAWS STREET LOTS (2201 - 2225)	1036	2201, 2213, 2217, 2221, - LAWS STREET, DALLAS	VOCS, SVOCS, METALS	0	6C	2000
				LONE STAR CLEANERS PRESTON FOREST VILLAGE	1280	11661 PRESTON ROAD, DALLAS	VOCS, CHLORINATED SOLVENTS	0	6C	2002
				MARC CORPORATION	1580	920 PROFIT DRIVE, GARLAND	METALS, TPH		6C	2003
				MARC CORPORATION	1580	920 PROFIT DRIVE, GARLAND	METALS, TPH		6C	
				MDJ BRYAN STREET BUILDINGS	1191	3015/3029 BRYAN STREET, DALLAS	PETROLEUM HYDROCARBONS, PESTICIDES, PCE		6E	
				MIDWAY PLAZA	562	12801 MIDWAY ROAD, DALLAS	SOLVENTS	0	6C	1999
				MONTFORT ELEGANT CLEANERS	1684	13235 MONTFORT DRIVE, DALLAS	CHLORINATED SOLVENTS		6C	2004
				NORTHPARK EAST BUILDIN G 1	1600	8950 NORTH CENTRAL EXPRESS WAY, DALLAS	TPH		6C	2004
				PARK FOREST SHOPPING CENTER	608	3701 - 3878 FOREST LANE, DALLAS	CHLORINATED SOLVENTS		6D	2004
				PAVILLION II SHOPPING CENTER	751	7512 - 7632 CAMPBELL ROAD, DALLAS	CHLORINATED SOLVENTS/P ETROLEUM HYDROCARBONS	0	6D	2000
				PAVILLION III SHOPPING CENTER	753	NWC CAMPBELL ROAD AND COIT ROAD, DALLAS	CHLORINATED SOLVENTS, TPH	0	6C	2000
				PLAZA RIOS SHOPPING CENTER	377	8602-8698 SKILLMAN STREET, DALLAS	CHLORINATED SOLVENTS	0	6C	2000
				PRESTONWOOD VILLAGE II/SPECIALTY CLEANERS	420	15203 KNOLL TRAIL DRIVE, DALLAS	CHLORINATED SOLVENTS	0	6C	2000
				PYRAMID CLEANERS	1559	3220 GUS THOMASSON ROAD, MESQUITE	VOCS		6C	2003
				R F MONOLITHICS	1341	4441-4445 SIGMA ROAD	VOCS, METALS, CHLORINATED SOLVENTS	0	6C	2002
				RICHWOOD SHOPPING CENTER	917	2000 - 2171 BUCKINGHAM ROAD, RICHARDSON	CHLORINATED SOLVENTS	0	6C	2002
				RODGER MEIER CADILLAC	1187	4707 LBJ FREEWAY, FARMERS BRANCH	PETROLEUM HYDROCAR BONS	0	6D	2002
				SIGMOND PROPERTY	692	NWC SUMMER STREET AND BROOM STREET, DALLAS	TPH, METALS	0	6C	2000
				SNAZZY DRY CLEANERS	1472	1228 WEST MAIN STREET, SUITE 238, LEWISVILLE	CHLORINATED SOLVENTS		6D	2004
				STANDARD MANUFACT URING, INC.	1118	4012 WEST ILLINOIS AVENUE, DALLAS	LEAD, TPH, VOCS	0	6C	2000
				THREE TRACTS - FLORA, LEONARD AND ROSS	147	SEC FLORA & LEONARD/23 01-2318 ROSS, DALLAS	VOCS, SVOCS, METALS, TPH	0	6D	2000
				TURTLE CREEK SITE	510	SWC LEMMON AVE AND CARLISLE STREET, DALLAS	VOCS, TPH, METALS	0	6C	1999
				TXU TERMINATION PROPERTY	1084	WEST OF WICHITA AND ALAMO STREETS, DALLAS	TPH, PAHS	0	6C	1999
				UP SOUTH PROPERTY	743	NORTH OF CONTINENTAL AND EAST OF HOUSTON, DALLAS	PETROLEUM HYDROCARBONS	0	6C	1999
				VACANT MAX STORE	438	11455 GARLAND ROAD, DALLAS	HYDROCARBON	0	6C	1997
				VACANT MAX STORE	438	11455 GARLAND ROAD, DALLAS	HYDROCARBON	0	6C	1998
				VACANT TRACT IN ROWLETT, TEXAS	426	HIGHWAY 66/0.5 MI. EAST OF LIBERTY GROVE, ROWLETT	BTEX		6C	
				VALUE $1.25 CLEANERS (RICHLAND VILLAGE)	729	1320 EAST BELT LINE ROAD, RICHARDSON	VOCS		6C	
				VICTORY NORTH RESIDENTIAL PROPERTY	1431	NORTH OF WICHITA/HA RRY HINES/IH-35, DALLAS	VOCS, METALS, TPH, PAH	0	6C	2002
				VIRGINIA KMP CORPORATION	189	4100 PLATINUM WAY, DALLAS	TPH, VOCS, SVOCS, METALS, PCBS	0	6C	2000
				VISTA FIBERS PROPERTY - DALLAS	938	2722 ALAMO STREET, DALLAS	TPH, METALS, PAH	0	6C	1999
				WALT-BELT CLEANERS	1195	4070 NORTH BELT LINE ROAD, SUITE 154, IRVING	CHLORINATED SOLVENTS		6C	
				WICHITA STREET REMNANT PROPERTY	1263	ADJACENT TO TU NORTH A PROPERTY, DALLAS	TPH	0	6C	2001
				WILLIAMSO N PROPERTY	1034	INTERSECTION RIVER AND GRIFFIN STREETS, DALLAS	PAHS, METALS	0	6C	2000
				WOODLAKE VILLAGE SHOPPING CENTER	836	3065 NORTH JOSEY LANE, CARROLLTON	SOLVENTS	0	6D	2001

TABLE 4 (APPENDIX 10)
HISTORIC GROUNDWATER CONTAMINATION CASE DESCRIPTION BY COUNTY
ALL AGENCIES, 1994-2013

COUNTY	AGENCY	DIVISION	SECTION	FILE NAME	FILE NUMBER	LOCATION	CONTAMINATION DESCRIPTION	ENFORCEMENT STATUS		YEAR DELETED
DALLAS										
	TCEQ									
		WPD	MSW	BFI/HUTCHI NS: SEVERAL MONITORIN G WELLS.	MSW01236A	0.8 MI. SE OF I-20, 1.5 MI. NE OF I-45 ON CLEVELAND RD., DALLAS, TX.	TCE, VINYLCHLORIDE, PCE, AND BENZENE.	2B	6C	1995
				GARLAND HINTON LANDFILL	MSW01895A	400 FT NW OF INTERSECTION OF PRINCETON RD AND YEAGER RD IN NORTHEAST DALLAS COUNTY		2B	6C	2008
				HUNTER FERRELL LANDFILL	MSW01394A	SOUTH SIDE OF HUNTER FERR	MW-4: VOCS (ACETONE)	2B	6C	2010
				TRINITY OAKS LANDFILL	MSW00556	7 MILES S OF MESQUITE .5 MILE SE OF INTERSECTION OF INTERSTATE HIGHWAY 635 AND US HGHWAY 175		2B	6C	2008
				TRINITY OAKS LANDFILL	MSW00556	7 MILES S OF MESQUITE .5 MILE SE OF INTERSECTION OF INTERSTATE HIGHWAY 635 AND US HGHWAY 175		2B	6C	2012
		WSD	PDW	D BAR B MOBILE HOME RANCH	G0570082A	1-SOUTH SIDE OF MHP	TETRACHLOROETHENE		6C	2000
DAWSON										
	RRC									
		OIL & GAS	8A	JOHN WRIGHT (REOPENED MELVIN SMITH COMPLAINT)	8A-3078,8A- 1336	6 MILES SE OF O'DONNELL	CHLORIDES	1C	6C	1995
	TCEQ									
		WSD	PDW	KLONDIKE HIGH SCHOOL	G0580025A	1-EAST OF SCHOOL	MTBE	2C	6C	2006
DEAF SMITH										
	TCEQ									
		WAD	GPAT	COOP TNRCC/TWDB	1006302	WELL NO. 10-06-302 (SAMPLE NO. DS711011) (1006302)[HAROLD DILLEHAY]	ATRAZINE	1B	6C	2006
				COOP TNRCC/TWDB	1004202	WELL NO. 10-04-202 (SAMPLE NO. DS711013) (1004202)[W.H. JONES]	ATRAZINE	1B	6C	2006
		WSD	PDW	DEAF SMITH COUNTY FWSD 1	G0590002A	1 2 BLOCKS E OF GRD STO	ATRAZINE	2D	6C	2002
				HEREFORD MUNICIPAL WATER SUPPLY	590001		1,2- DICHLOROETHANE, ATRAZINE, BTEX, BUTANE, CYCLOHEX ANE, METHYL CYCLOPENT ANE, METHYL PENTANES		6E	1999
				HEREFORD MUNICIPAL WATER SUPPLY	590001	WELL 3 (G0590001B) - SE OF MCKINLEY AVE. AND NEW YORK AVE.	BTEX, 1,2- DICHLOROETHANE, METHYL CYCLOHEXANE, METHYL PENTANES, BUTANE, METHYLCYCLOPENTANE ET.AL.	2D	6E	1998
				HEREFORD MUNICIPAL WATER SUPPLY	G0590001AR	41-CAUSEY & AUSTIN	1,2- DICHLOROETHANE, ATRAZINE, BTEX, BUTANE, CYCLOHEX ANE, METHYL CYCLOPENTANE, METHYL PENTANES		6C	2000
				HEREFORD MUNICIPAL WATER SUPPLY	G0590001AN	37- VETERANS PARK	1,2- DICHLOROETHANE, ATRAZINE, BTEX, BUTANE, CYCLOHEX ANE, METHYL CYCLOPENT ANE, METHYL PENTANES		6C	2000
DENTON										
	TCEQ									
		REM	CA	GNB TECHNOLOG IES INC	30516	7471 S 5TH ST FRISCO 75034	LEAD, CADMIUM, PH	3A	6E	2002
			DCRP	FORMER COTTAGE CLEANERS	DC0067	2636 FRANKFORD ROAD, DALLAS	CHLORINATED SOLVENTS	2B, 5B	6C	2009
			VC/BSA	FREEDOM OIL PROPERTY	G045	NWC HENRIETTA CREEK RD AND HIGHWAY 377, ROANOKE	TPH, PCBS		6C	
			VC/IOP	WILLOW RIDGE APARTMENTS	112	797 SOUTH OLD ORCHARD, LEWISVILLE	CHLORINATED SOLVENTS, MTBE	0	6D	2000
			VC/VCP	HENRIETTA CREEK ROAD SITE	519	5800-5900 BLOCK OF HENRIETTA CREEK ROAD,ROANOKE	VOCS	0	6C	2000
				SACK N SAVE	473	1500 IH 35E @ AVENUE C, DENTON	TPH, BTEX, METALS	0	6C	2002

TABLE 4 (APPENDIX 10)
HISTORIC GROUNDWATER CONTAMINATION CASE DESCRIPTION BY COUNTY
ALL AGENCIES, 1994-2013

COUNTY	AGENCY	DIVISION	SECTION	FILE NAME	FILE NUMBER	LOCATION	CONTAMINATION DESCRIPTION	ENFORCEMENT STATUS		YEAR DELETED
DENTON										
	TCEQ									
		REM	VC/VCP	TEXAS NEW MEXICO POWER COMPANY	668	792 EAST MAIN STREET, LEWISVIL LE	TPH, VOCS, SVOCS, PHENOLS		6C	2004
				THE DENTON- RECORD CHRONICLE	1286	314 EAST HICKORY STREET, DENTON	VOCS, SVOCS, CHLORINATED SOLVENTS	0	6C	2001
				VALLEY SQUARE SHOPPING CENTER	803	724 WEST MAIN STREET, LEWISVILLE	CHLORINATED SOLVENTS		6C	
		WPD	MSW	CAMELOT LANDFILL (CITY OF FARMERS BRANCH)	MSW01312A	0.8 MI S OF SH 121, N OF ELM FORK TRINITY RIVER, 1.5 MI W OF FM 2281, HEBRON	MW-10: VOCS (CIS- 1,2-DICHLOROETHYLENE; TRICHLORO ETHYLENE; VINYL CHLORIDE)	2A	6C	1999
DEWITT										
	RRC									
		OIL & GAS	2	PG & E GAS TRANSMISSION	OCP# 1612	ARMSTRONG GAS PLANT	HYDROCARBONS	0	6C	2003
EASTLAND										
	RRC									
		OIL & GAS		BP RANGER STATION	OCP# 2198	LAT 32.4375 LONG -98.7125 (COUNTY ROAD 465)	HYDROCARBONS	0	6C	2009
			7B	SCURLOCK PERMIAN		1.5 MILES NORTHWEST OF GORMAN	CRUDE OIL	2	6C	1998
				SCURLOCK PERMIAN PIPELINE CORP.	7B-4494	1.5 MILES NW OF GORMAN	CRUDE OIL	1C	6C	1996
				UNIDENTIFIED	7B-7595	1 MILE EAST OF NIMROD	SW IN WATER WELL	2	6C	2004
				UNIDENTIFIED/PIONEER CITY	7B-4986	DOMESTIC WELLS IN/AROUND CITY OF PIONEER	NACL	5	6C	2005
	TCEQ									
		WSD	PDW	CITY OF RISING STAR	G0670005?	? OF 9 WELLS	PROMETON	2C	6C	2001
				RISING STAR ISD	G0670029A	1-HIGH SCHOOL	PROMETON	2C	6C	2001
ECTOR										
	RRC									
		OIL & GAS	8	TEXACO EXPL & PROD.	OCP# 1802	MCKNIGHT	PSH ON GROUNDWATER	1C	6C	2003
	TCEQ									
		REM	CA	BJ SERVICES COMPANY USA	32316	2505 W 2ND ST ODESSA 79763	TPH,BTEX	2B	6D	2005
				BJ SERVICES COMPANY USA	32316	2505 W 2ND ST ODESSA 79763	TPH,BTEX	2B	6D	2004
				MONARCH ROD SERVICE	39986	153 MOSS AVENUE, ODESSA	NAPHTHA, LEAD	3	6C	2000
			SSDAP	EAST 57TH STREET GROUNDWATER	FILED BY SITE NAME	409 E 57TH STREET, ODESSA, TX	ARSENIC, VANADIUM, 1,2-DICHLOROETHANE	5A	6C	2013
		WSD	PDW	CANYON DAM MOBILE HOME PARK	G0680051?	EP001 WITH 2 WELLS	BROMACIL	2D	6C	2002
				CENTRIFLO PUMP & MACHINE CO	G0680202A	1 SOUTHWEST OF SHOP	BROMACIL, PROMETON	2C	6C	2001
				CENTRIFLO PUMP & MACHINE CO	G0680202A	1 SOUTHWEST OF SHOP	BROMACIL, PROMETON	X	6D	
				CENTRIFLO PUMP & MACHINE COMPANY	680202		1,1- DICHLOROETHENE, 1,1-DICHLOROETHANE		6C	1999
				CENTRIFLO PUMP & MACHINE COMPANY	G0680202A	1 SOUTHWEST OF SHOP	1,1- DICHLOROETHENE, 1,1-DICHLOROETHANE	X	6D	
				CENTRIFLO PUMP & MACHINE COMPANY	G0680202A	1 SOUTHWEST OF SHOP	1,1- DICHLOROETHENE, 1,1-DICHLOROETHANE		6C	2000
				HUBER GARDENS ESTATES	G0680163B	2-WEST OF PARK	BROMACIL	2D	6C	2001
				HUBER GARDENS ESTATES	G0680163B	2-WEST OF PARK	BROMACIL	Z	6C	
				NORTHGATE MOBILE HOME PARK 1	G0680013?	MULTIPLE WELL LOCATIONS	PROMETON	2D	6C	2003
				NORTHGATE MOBILE HOME PARK 1	G0680013A	1-EAST OF OFFICE	PROMETON	Z	6C	2002
				NORTHGATE MOBILE HOME PARK 1	G0680013D	4-CENTER OF PARK	PROMETON	Z	6C	
				NORTHGATE MOBILE HOME PARK 1	G0680013D	4-CENTER OF PARK	PROMETON	2D	6C	2002
				NORTHGATE MOBILE HOME PARK NO 1	G0680013A	1-EAST OF OFFICE	TETRACHLOROETHENE		6C	2000
				NORTHGATE MOBILE HOME PARK NO 1	G0680013B	2- NORTHWEST OF PARK	TETRACHLOROETHENE	Z	6C	2001
				NORTHGATE MOBILE HOME PARK NO 1	680013	ODESSA	TETRACHLOROETHENE		6C	1999
				NORTHGATE MOBILE HOME PARK NO 1	G0680013B	2- NORTHWEST OF PARK	TETRACHLOROETHENE		6C	2000
				WILLIAMS TRAILER COURT	G0680126A	1-BHND (WEST) OF OFFICE	1,2-DICHLOROETHANE	2D	6C	2004
				WILLIAMS TRAILER COURT	G0680126B	2-WEST OF WELL 1	1,2-DICHLOROETHANE	2D	6C	2004
EDWARDS										
	RRC									
		OIL & GAS	1	SUTTON WARDLAW WATER WELL	1/4/2998	22 MILES WNW OF ROCKSPRINGS	CRUDE OIL	1C	6C	2004

TABLE 4 (APPENDIX 10)
HISTORIC GROUNDWATER CONTAMINATION CASE DESCRIPTION BY COUNTY
ALL AGENCIES, 1994-2013

COUNTY	AGENCY	DIVISION	SECTION	FILE NAME	FILE NUMBER	LOCATION	CONTAMINATION DESCRIPTION	ENFORCEMENT STATUS		YEAR DELETED
EL PASO										
	TCEQ									
		REM	CA	FORT BLISS	63003	FORT BLISS EL PASO 79916	VOC'S	3A	6D,6E	2002
				SOUTHWEST ERN BELL TELEPHONE CO	52114	100 SUNSET DR EL PASO	BENZENE,TP H,TCE	2A	6C	2000
			SSDAP	EL PASO WATER UTILITIES PUBLIC SERVICE BOARD	FILED BY SITE NAME	INTERSECTION OF VISCOUNT	ARSENIC AND 1,2-DICHLOROETHANE	0, 1A, 1D	6C	2010
		WPD	IHW	BORDER STEEL	IHW50119	IH-10 AND VINTON EXIT, VINTON, TX	MW-10, 11: CHROMIUM, IRON	2A	6C	2007
		WSD	PDW	EL PASO WATER UTILITIES PUBLIC SER	G0710002N	405- AMECA/PAR RA	CIS-1,2- DICHLOROETHENE TETRACHLOROETHENE, TRICHLOROETHENE	2C	6C	2002
				EL PASO WATER UTILITIES PUBLIC SER	S0710002A	1-SURFACE	PERCHLORATE	2D	6C	2003
				EL PASO WATER UTILITIES PUBLIC SER	G0710002?	ENTRY POINT 007 WITH 2 WELLS	PERCHLORATE	Z	6C	2003
				VINTON HILLS SUBDIVISION	G0710172A	1-8025 A P RAMIREZ RD	1,2-DICHLOROPROPANE	2C	6C	2006
ELLIS										
	TCEQ									
		REM	DCRP	OVILLA ROAD CLEANERS	DC0121	132 EAST OVILLA ROAD	CHLORINATED SOLVENTS	2A, 5B	6C	2010
			VC/VCP	LARKIN PRODUCTS INDUSTRIAL TRACTS	156	BUSINESS HIGHWAY 287 EAST, WAXAHACHIE	SOLVENTS	0	6C	1997
		WPD	MSW	CSC DISPOSAL AND LANDFILL	MSW01209B	0.6 MILE NE OF INTERSECTION OF HIGHWAY 34 AND FM 55 IN AVALON TEXAS		2B	6C	2008
ERATH										
	TCEQ									
		WSD	PDW	BLUFF DALE WSC	G0720036A	1 - THE WELL / 639 FM 2481	BENZENE, TOLUENE, PROPANES, BUTANES, PENTANES, HEXANES	Z	6C	2005
FAYETTE										
	TCEQ									
		REM	VC/VCP	TUBOSCOPE SCHULENBURG SITE	558	HIGH HILL ROAD, SCHULENBURG	METALS, VOC	0	6C	2000
FLOYD										
	TCEQ									
		WAD	GPAT	COOP TNRCC/TWDB	1144903	WELL NO. 11-44-903 (SAMPLE NO. F712011) (1144903)[MIKE & WARREN MATHIS]	ATRAZINE	1B	6C	2006
				COOP TNRCC/TWDB	1146701	WELL NO. 11-46-701 (SAMPLE NO. F712012) (1146701)[LAVARNA VINYARD AND, LANDERS]	ATRAZINE	1B	6C	2006
		WSD	PDW	CITY OF LOCKNEY	G0770002C	3 - SHURBERT/W 9TH	BENZENE	2C	6C	2010
FORT BEND										
	RRC									
		OIL & GAS		SUGAR LAND RANCH DEVELOPMENT, LLC	VCP#3-60006	SUGAR LAND RANCH SECTION 1 SOUTH	CHLORIDE	0	6C	2010
			3	GRAND MISSION PLANNED COMMUNITY	VCP#30005	LATITUDE 29.7020 LONGITUDE -95.7181 (NAD83)	DCA, TCE, BENZENE, CL	0	6D	2006
	TCEQ									
		REM								
			DCRP	AB CLEANERS	DC0073	3695 HIGHWAY 6 SOUTH, SUGARLAND	CHLORINATED SOLVENTS	0B, 2B, 5B	6C	2011
				COOKS CLEANERS	DC0002	1100 THIRD STREET, ROSENBERG	CHLORINATED SOLVENTS	2B, 5B	6C	2007
				QUAIL VALLEY DRY CLEANERS	DC0089	1300 TURTLE CREEK DRIVE, MISSOURI CITY	CHLORINATED SOLVENTS	0B, 2B & 5B	6C	2011
			VC/IOP	KIRKWOOD TECH CENTRE	70	12705 SOUTH KIRKWOOD, STAFFORD	TPH, VOCS	0	6C	1999
			VC/VCP	FOUNTAINS PROPERTY	584	EXECUTIVE DRIVE, STAFFORD	CHLORINATED SOLVENTS	0	6C	2000
FORT BEND										
	TCEQ									
		WPD	MSW	SPRINT FORT BEND COUNTY LANDFILL	MSW01797A	0.5 MILE W OF STATE HIGHWAY 6 1800 FEET S OF BOSS GASTON ROAD 1.2 MILE NW OF SUGARLAND		2B	6C	2011

TABLE 4 (APPENDIX 10)
HISTORIC GROUNDWATER CONTAMINATION CASE DESCRIPTION BY COUNTY
ALL AGENCIES, 1994-2013

COUNTY	AGENCY	DIVISION	SECTION	FILE NAME	FILE NUMBER	LOCATION	CONTAMINATION DESCRIPTION	ENFORCEMENT STATUS		YEAR DELETED
FREESTONE										
	TCEQ									
		REM	SSDAT	D & D CENTRAL TEXAS CONSTRUCTION CO.	FILED BY SITE NAME	ROUTE 1, TEAGUE	PCB'S	6C	6C	2000
GAINES										
	TCEQ									
		WSD	PDW	CITY OF SEAGRAVES	G0830001G	HENNY PENNY	1,2-DICHLOROETHANE	2C	6C	2008
GALVESTON										
	RRC									
		OIL & GAS		DMA DEVELOPMENT LLC	VCP#3-90004	NW CORNER OF FM 646 AND 11TH ST. SANTA FE	CHLORIDE	0	6C	2010
	TCEQ									
		REM	CA	LEAGUE CITY SPECIALTY SHOPPING CENTER	122	101-199 GULF FREEWAY SOUTH, LEAGUE CITY	VOC, TPH	0	6C	1995
				TINSE CHEMICAL CO	38465	1145 DOCK RD TEXAS CITY	METALS	1B	6D	1999
				TINSE CHEMICAL COMPANY - TEXAS CITY (OR DOCK ROAD)	38465	1145 DOCK ROAD, TEXAS CITY, TEXAS	METALS	1B	6D	1998
			VC/VCP	AMOCO CHEMICAL COMPANY	220	2800 FM 519 EAST, TEXAS CITY	METALS	0	6D	2000
				CHEVRON BULK PLANT #60165535	509	1802 WATER STREET, GALVESTON	HYDROCARBONS	0	6C	1999
				DIAMOND SHAMROCK NO. 199	856	6302 STEWART STREET, GALVESTON	TPH	0	6D	2000
				EDGEWOOD RETIREMENT COMMUNITY	416	2228 SEAWALL BOULEVARD, GALVESTON	SVOC,META LS	0	6DE	2002
				EDGEWOOD RETIREMENT COMMUNITY	416	2228 SEAWALL BOULEVAR D, GALVESTON	SVOC,META LS		6D	
				FALSTAFF BREWING COMPANY	337	33RD STREET AND CHURCH STREET, GALVESTON	PCB, TPH, METALS	0	6C	2002
				HOME DEPOT TRACT - GALVESTON	1434	NEC IH-45 AND 65TH STREET, GALVESTON	VOCS, SVOCS, METALS, TPH, METHANE		6C	
				LEAGUE CITY SPECIALTY SHOPPING CENTER	122	101-199 GULF FREEWAY SOUTH, LEAGUE CITY	VOCS, TPH	0	6C	1998
				VACANT LAND - KEMAH TOWNSITE, LOTS 5 AND 6	995	101 FIRST STREET, KEMAH	METALS, PAHS		6C	
GARZA										
	RRC									
		OIL & GAS	8A	EOTT ENERGY PIPELINE, LP		GARZA STATION PL SPILL SITE	CRUDE OIL IN GW	0	6C	2001
				MAYNARD OIL COMPANY		SLAUGHTER "H"	BTEX IN GW	0	6C	2001
GONZALEZ										
	RRC									
		OIL & GAS	1	KOCH PIPELINE	OCP# 1503	WICKIE GONZALEZ LEASE	BTEX	0	6C	2003
GRAY										
	RRC									
		OIL & GAS		PLAINS MARKETING, LP	OCP# 2556	BOWERS CITY 3" PIPELINE	PSH, BTEX, TPH	0	6C	2010
				EQUILON PIPELINE CO. (LEFORS STATION)	OCP# 1881	5 MILES EAST OF LEFORS	BTEX	0	6C	2004
				RUBY GAGE COMPLAINT	OCP# 1085	2 MILES SW OF PAMPA	CHLORIDE	1C	6C	2006
	TCEQ									
		WPD	MSW	CITY OF PAMPA LANDFILL	MSW2238	0.5 MILES NORTHEAST OF THE CITY OF PAMPA GRAY COUNTY	MW-3: VOCS (TETRACHLOROETHYLENE)	2B	6C	2007
		WSD	PDW	I-R-I INTERNATIO NAL	G0900012A	5-1/2 MILE NW OF OFFICE	TETRACHLOROETHENE		6C	2000
GRAYSON										
	TCEQ									
		WPD	MSW	GREATER TEXOMA UTILITY AUTHORITY LANDFILL	MSW00648	7 MILE NE SHERMAN 0.75 MI	MW-1, 3, 5, 7, 8, 11, 12: VOCS (CHLOROBENZENE, 1,1-DICHLOROETHANE, 1,1-DICHLOROETHYLENE, CIS-1,2-DIC	2B	6C	2010
GRAYSON										
	TCEQ									
		WPD	MSW	HILLSIDE LANDFILL AND RECYCLING CENTER	MSW00523B	RR 7 SHERMAN TX 75090 9807	MW-18: VOCS (BENZENE; CHLOROBENZENE); MW-08A: ARSENIC		6C	2013
		WSD	PDW	TANGLEWOOD ON TEXOMA	G0910052V	CAMBRIDGE 4 - 222 CASTLE DR/S LOT 8,BLK1	MTBE	2C	6C	2009
				TANGLEWOOD ON TEXOMA	G0910052T	CAMBRIDGE 2 - 222 CASTLE DR	MTBE	2C	6C	2009

TABLE 4 (APPENDIX 10)
HISTORIC GROUNDWATER CONTAMINATION CASE DESCRIPTION BY COUNTY
ALL AGENCIES, 1994-2013

COUNTY	AGENCY	DIVISION	SECTION	FILE NAME	FILE NUMBER	LOCATION	CONTAMINATION DESCRIPTION	ENFORCEMENT STATUS		YEAR DELETED
GREGG										
	RRC									
		OIL & GAS	6	SCURLOCK PERMIAN PIPELINE		IN LONGVIEW	CRUDE OIL	2D	6C	1994
				WAL-MART STORE #572-02	VCP#6-20000	LATTITUDE 33.5865 LONGITUDE -97.8016 (NAD83)	MERCURY	0	6D	2006
	TCEQ									
		REM	CA	GARLAND CREOSOTIN G	32915	GARLAND ROAD NEAR SH 149, LONGVIEW	CREOSOTE CONSTITUENTS	5	6C	1997
			VC/VCP	BOWEN TOOLS FACILITY - KILGORE	698	280 HWY 135 NORTH, KILGORE	TPH		6C	
		WPD	IHW	GARLAND CREOSOTING	32915	GARLAND ROAD NEAR SH 149, LONGVIEW	CREOSOTE, CONSTITUENTS	2D	6C	1997
			MSW	CITY OF LONGVIEW/ CHEROKEE LANDFILL: MW-1.	MSW00742	0.5 MI. SW OF FM 1845, 0.5 MI. SE OF FM 2087, LONGVIEW, TX.	TDS, CL, AND TOC.	2A	6C	1995
				CITY OF LONGVIEW/ FM 1845 LANDFILL: MW-2 AND MW-3	MSW00267	1.0 MI. S-SE OF THE INTERSECTI ON OF FM 1845/2206 AND CHEROKEE ST., LONGVIEW, TX.	TOC AND COD.	2A	6C	1995
				JOHN L. HARDIN: MW-1 AND 2.	MSW01527	1.3 MI. W OF FM 1845 AND 1.0 MI. NW OF US 259, LONGVIEW, TX.	TOC.	2B	6C	1997
		WSD	PDW	E J WATER COMPANY	G0920023C	3-ADDIE DR	BENZENE, PROPANE, BUTANE	2C	6C	2006
				E J WATER COMPANY	G0920023D	4-OLD OIL CNTR AREA	BENZENE		6C	2000
				E J WATER COMPANY	920023		BENZENE		6C	1999
GUADALUPE										
	TCEQ									
		REM	VC/VCP	XERXES CORPORATION	1206	2001 PROFORM ROAD, SEGUIN	ACETONE		6C	
HALE										
	TCEQ									
		WAD	GPAT	COOP TNRCC/TWDB	1143704	WELL NO. 11-43-704 (SAMPLE NO. H712018) (1143704)[CITY OF KRESS, WELL #5]	ATRAZINE	1B	6C	2006
				COOP TNRCC/TWDB	1149512	WELL NO. 11-49-512 (SAMPLE NO. 1230212) (1149512)[HALFWAY WATER SUPPLY, WELL #2]	ATRAZINE	1B	6C	2006
				HIGH PLAINS UWCD NO. 1 SAMPLING PROGRAM	2303802	WELL NO. 23-03-802 (SAMPLE 189-1-1)	2,4-D	1D,1B	6C	2006
				HIGH PLAINS UWCD NO. 1 SAMPLING PROGRAM	2303201	WELL NO. 23-03-201 (SAMPLE 189-1-2)	2,4-D	1D,1B	6C	2006
				PANHANDLE COOP TNRCC/TWDB	1152208	WELL NO. 11-52-208 (SAMPLE NO. H7120110) (1152208)	ATRAZINE, METOLACHLOR	1B	6C	2006
		WSD	PDW	CITY OF EDMONSON	G0950015?	EP001 WITH 2 WELLS	BROMACIL	2D	6C	2004
				EBELING WSC	G0950064A	1-7000 W 13TH	TETRACHLOROETHENE	2D	6C	2002
				PIONEER HI BRED INTERNATIONAL	G0950057B	B-FRONT OF WAREHOUS E	ATRAZINE	2D	6C	2001
				PIONEER HI BRED INTERNATIONAL	G0950057B	B-FRONT OF WAREHOUS E	ATRAZINE	Z	6C	
				PIONEER PLANVIEW PLANT	G0950057A	1 - 100' NE OF OFFICE	DBCP	2C	6C	2009
				PLAINVIEW MUNICIPAL WATER	G0950004R	21 - 1400 W 2ND	TETRACHLOROETHYLENE	2C	6C	2012
				PLAINVIEW MUNICIPAL WATER	G0950004K	15-7TH & ELM ST	TRICHLOROETHYLENE	2C	6C	2012
				PLAINVIEW MUNICIPAL WATER SYSTEM	G0950004Q	20-1910 E 5TH ST	CARBON TETRACHLORIDE	2D	6C	2004
				PLAINVIEW MUNICIPAL WATER SYSTEM	G0950004K	15-7TH & ELM ST	1,2- DICHLOROETHANE, ATRAZINE, BROMACIL, BTEX, PROPAZINE, TRIAZINES		6C	2000
				PLAINVIEW MUNICIPAL WATER SYSTEM	950004	WELL #9 (G0950004E) - 2300 KOKOMO, PLAINVIEW	1,2- DICHLOROETHANE, ATRAZINE, BROMACIL, BTEX, PROPAZINE, TRIAZINES		6C	1999
				PLAINVIEW MUNICIPAL WATER SYSTEM	G0950004L	16-SW 3RD & COLUMBIA ST	1,2- DICHLOROETHANE, ATRAZINE, BROMACIL, BTEX, PROPAZINE, TRIAZINES		6C	2000
				PLAINVIEW, CITY OF	950004	WELL 9 (G0950004E) - 2300 KOKOMO AT INTERSECTION WITH 23RD ST.	BTEX	2C	6E	1998
HAMILTON										
	TCEQ									
		WSD	PDW	HAMILTON INN	G0970008A	1-INN	MTBE	2C	6C	2008
HARDIN										
	TCEQ									
		WPD	MSW	HARDIN COUNTY	MSW01114	3.25 MI SW OF KOUNTZE ON FM 770	P-103: VOCS (CHLOROBENZENE)	2A	6C	1999

TABLE 4 (APPENDIX 10)
HISTORIC GROUNDWATER CONTAMINATION CASE DESCRIPTION BY COUNTY
ALL AGENCIES, 1994-2013

COUNTY	AGENCY	DIVISION	SECTION	FILE NAME	FILE NUMBER	LOCATION	CONTAMINATION DESCRIPTION	ENFORCEMENT STATUS		YEAR DELETED
HARRIS										
	RRC									
		OIL & GAS		AUSTOFIELD PARTNERS NO. 1, LTD.	VCP#3-80006	BETWEEN FM 1960 & WILL CLAYTON PKWY, HUMBLE	CHLORIDE	0	6C	2010
				CHEVRON BERRY HILL COURT SITE	OCP#1149	BERRY HILL COURT, HOUSTON	CRUDE OIL	0	6C	2011
				CLEAR DORADO LAND ASSOCIATES, L.P.	VCP#3-80004	EL DORADO AT CLEAR LAKE BLVD., HOUSTON	CHLORIDE	0	6C	2010
				2.7 ACRE TRACT	VCP#3-30008	LATITUDE 29.9797 LONGITUDE -95.2185 (NAD83)	BENZENE	0	6D	2006
				ANDREW GEORGE	MAR-37	0.5 MILE SOUTH OF CYPRESS	NATURAL GAS	2	6C	1995
				BAYBROOK COMMONS COMMERCIAL RESERVE A	VCP#3-80001	145 S, 0.25 MI S OF BAR AREA BLVD, WEBSTER	CL, BA	0	6C	2007
				BAYBROOK SQUARE SHOPPING CENTER	VCP#40003	LATITUDE 29.5382 LONGITUDE -95.1434 (NAD83)	CL, BA	1B	6D	2006
				HARRINGTO N & TODD COMPLAINT	MAR-78	10 MILES NE OF HOUSTON	NACL & TDS	1C	6C	1995
				HARRINGTON & TODD COMPLAINT	MAR-78	10 MILES NE OF HOUSTON	NACL & TDS	1C	6C	2006
				JOHN CURRIER, JR. COMPLAINT	MAR-97	IN TOMBALL	CHLORIDES, TDS	1C	6C	1994
				CVS PHARMACY STORE #4706	VCP#30002	12601 STATE HWY 249, HOUSTON	CHLORIDE, ARSENIC, BARIUM	0	6C	2013
				IMPERIAL TRACE DETENTION POND	VCP#60008	92 ACRES SW OF BAMMEL RD & HARDY TOLL RD	CHLORIDE	0	6C	2013
	TCEQ									
		REM	CA	DIXIE CHEMICAL COMPANY INC	30314	10701 BAY AREA BLVD PASADENA 77507	VOC'S	3B	6C	2002
				INTERCONTI NENTAL TERMINALS CO.	30966	1943 BATTLEGROUND, DEER PARK	MTBE	2B	6C	1998
				INTERCONTINENTAL TERMINALS CO	30966	1943 BATTLEGROUND RD DEER PARK 77536	MTBE	2B	6C	1999
				INTERCONTINENTAL TERMINALS CO.	30966	1943 BATTLEGROUND, DEER PARK	MTBE	2B	6C	1997
				METROPOLITAN TRANSIT AUTHORITY	71247	5700 POLK ST HOUSTON 77023	TPH	0A	6D	2002
				MILLENNIUM PETROCHEMICALS INC (FMR QUANTUM)	30049	11603 STRANG RD LAPORTE 77571	METALS	3A,3C	6C	2001
				RHODIA INC	31019	8615 MANCHESTER RD HOUSTON 77012	FE, NAPTHALENE, CO, NI, ZN	3A	6C	2002
				ROLLINS ENVR. SERVICES	37328	2027 BATTLEGROUND ROAD, DEER PARK	CHLOROBENZENE, TCE, 1,2 DCE	3A	6C	1997
			DCRP	FORMER LOVE DRY CLEANERS	DC0227	14557 MEMORIAL DRIVE, HOUSTON TX	CHLORINATED SOLVENTS	2B, 5B	6C	2012
				JB CLEANERS	DC0179	2865 S RICHEY	CHLORINATED SOLVENTS	5B	6C	2013
				NORTH JUNCTION PLAZA	DC0102	124-156 FM 1960 ROAD, HOUSTON	CHLORINATED SOLVENTS	2A, 5B	6C	2011
				SOUTHWEST CLEAN & LAUNDRY	DC0116	9706 BUFFALO SPEEDWAY, HO	CHLORINATED SOLVENTS	0B, 5B, 2B	6C	2010
				USA CLEANER	DC0158	5833 W GULF BANK ROAD	CHLORINATED SOLVENTS	5B, 2A	6C	2010
			SF	MANY DIVERSIFIED INTERESTS INC	FILED BY SITE NAME	APPROXIMATELY 0.25 MILE S OF INTERSTATE HIGHWAY 10 & 2 MILES E OF DOWNTOWN HOUSTON		5A, 4B, 3D, 2B&D, 1B	6D	2007
				MANY DIVERSIFIED INTERESTS INC	FILED BY SITE NAME	APPROXIMATELY 0.25 MILE S OF INTERSTATE HIGHWAY 10 & 2 MILES E OF DOWNTOWN HOUSTON		5A, 4B, 3D	6D	2008
				SIKES DISPOSAL PITS	FILED BY	OLD US HIGHWAY 90 ON THE E BANK OF THE SAN JACINTO RIVER, CROSBY	PHENOLS, BENZENE, TOLUENE, 1-1-2 TCA, VINYL CHLORIDE, BERYLLIUM, TRICHLOROETHYLENE	5B, 3D, 2B	6D 6E	2009
			SSDAP	DELROC OIL REFINERY (WOODWIND LAKES SUBDIVISION)	FILED BY SITE NAME	7714 CADENZA CT, HOUSTON	BENZENE, TOLUENE, XYLENE	5B	6C	2010
				WINKLER AVE DRUMS SITE	FILED BY SITE NAME	INTERSECTION OF WINKLER AND MAIN, HALF MILE NORTH OF I-45	1,1-DICHLOROETHENE	5A	6C	2013
			VC/BSA	LATINO LEARNING CENTER	G003	117 EASTWOOD, HOUSTON	TPH, BTEX, METALS	0	6D	2000
				MILBY STREET BUS BARN	G004	MILBY STREET, HOUSTON	TPH, BTEX, SOLVENTS, METALS	0	6D	1999
HARRIS										
	TCEQ									
		REM	VC/BSA	TONY MARRON PARK	G068	808 NORTH YORK STREET, HOUSTON	VOCS, SVOCS, METALS, CHLORINATED SOLVENTS, TP		6C	2003
			VC/IOP	LAF WESLAYAN, LTD.	136	3745 WESTHEIMER ROAD, HOUSTON	CHLORINATED SOLVENTS	0	6D	2000

TABLE 4 (APPENDIX 10)
HISTORIC GROUNDWATER CONTAMINATION CASE DESCRIPTION BY COUNTY
ALL AGENCIES, 1994-2013

COUNTY	AGENCY	DIVISION	SECTION	FILE NAME	FILE NUMBER	LOCATION	CONTAMINATION DESCRIPTION	ENFORCEMENT STATUS		YEAR DELETED
HARRIS										
	TCEQ									
		REM	VC/IOP	PROPOSED LOWE'S HOME IMPROVEMENT	103	ELLA BOULEVARD AND NORTH LOOP 610 WEST, HOUSTON	TPH, BTEX	0	6D	2000
				THIRD CHURCH OF CHRIST, SCIENTIST	87	5516 ALMEDA ROAD, HOUSTON	BTEX, TPH, VOCS	0	6D	2000
				UNION PACIFIC RAILROAD ROW	92	6715, 6101 EUREKA/740 0 WASHINGTON, HOUSTON	CHLORINATED SOLVENTS	0	6D	2000
				WEINGARTEN REALTY INVESTORS	89	4100 - 4100 ALMEDA/160 2 EAGLE STREET, HOUSTON	BTEX, TPH	0	6D	2000
			VC/VCP	1720 FEDERAL ROAD	680	1720 FEDERAL ROAD, GALENA PARK	BTEX, TPH, VOC, METALS	0	6C	1998
				219 WEST GRAY PROPERTY	1362	219 WEST GRAY AVENUE	VOCS, METALS, TPH		6C	
				2520 ROBINHOOD STREET	1104	2520 ROBINHOOD STREET, HOUSTON	METALS, VOCS	0	6C	1999
				6.227 ACRE WAREHOUSE PROPERTY	1334	2410 COMMERCE STREET	TPH		6C	2005
				700 MCKEE STREET	902	700 MCKEE STREET, HOUSTON	HYDROCARBONS, METALS, WASTE		6C	
				7100 GRAND AVENUE	1489	7100 GRAND BOULEVARD, HOUSTON	VOCS, TPH, PAH	0	6C	2002
				922 HOLMES ROAD	630	922 HOLMES ROAD, HOUSTON	LEAD	0	6C	2002
				ACCUFLEET INTERNATIONAL	992	16511 HEDGECROFT DRIVE, SUITES 210 - 230, HOUSTON	CHLORINATED SOLVENTS	0	6C	1999
				AL PARKER BUICK COMPANY	166	11666 OLD KATY ROAD, HOUSTON	PETROLEUM HYDROCARBONS		6C	2005
				ATASCOCIT A TEXACO	1521	10910 WILL CLAYTON PARKWAY, HUMBLE	VOCS		6C	
				AZTEC MANUFACTURING (HOUSTON)	326	12433 OLD BEAUMONT HIGHWAY, HOUSTON	METAL, SVOCS, VOCS	0	6C	2000
				BENJAMIN MOORE & COMPANY	1596	1300 NATIONA L STREET, HOUSTON	METALS, CHLORINATED SOLVENTS, TPH		6C	2004
				BLAND CADILLAC PARKING AND FUELING FACILITY	1342	1900 BALDWIN STREET	VOCS, TPH	0	6C	2001
				BLOCK 129/5 HOUSTON CENTER	1358	LABRANCH, MCKINNEY, AUSTIN, WALKER STS	METALS, PCBS	0	6C	2001
				BLOCK 75, WRBAKER SSBB, FOURTH WARD	1261	BLOCK 75, WR BAKER SSBB, HOUSTON	CHLORINATED SOLVENTS		6C	
				BLOCKS 97 AND 129	1213	AUSTIN/MC KINNEY/LAB RANCH/RUSK STREETS, HOUSTON	METALS, PETROLEUM HYDROCARBONS	0	6C	2001
				BOWTO, INC.	226	2429 CROCKETT STREET, HOUSTON	TPH, PAH, BTEX, METALS	0	6E	2002
				CAMERON - KATY ROAD FACILITY	221	1000 SILBER ROAD, HOUSTON	VOCS	0	6C	2000
				CAMERON IRON WORKS	1408	1060 AND 1062 SILBER ROAD	VOCS, METALS, CHLORINATED SOLVENTS		6D	2005
				COURTLAND T SQUARE	1450	3300 SMITH STREET, HOUSTON	VOCS, METALS, TPH		6C	2004
				CRP BALMORAL, INC.	1585	1902 RANKIN ROAD, HOUSTON	NA		6C	2005
				CULLEN MAINTENANCE FACILITY	628	7440 CULLEN BOULEVARD, HOUSTON	TPH	0	6C	2000
				DOUG'S AUTO SERVICE CENTER	1508	1749 SUNSET BOULEVARD, HOUSTON	VOCS		6C	
				ECHO LANE SHOPPING CENTER	487	9309 - 9363 KATY FREEWAY, HOUSTON	CHLORINATED SOLVENTS	0	6C	2000
				ENTERPRISE AIR CENTER	478	8850 WEST MONROE ROAD, HOUSTON	TPH, CHLORINATED SOLVENTS	0	6C	2002
				ENTERRA OILFIELD RENTAL FACILITY	570	11315 WEST LITTLE YORK, HOUSTON	METALS, TPH	0	6C	2000
				FORMER MONARCH CLEANERS	1117	2815 SOUTH SHEPHERD DRIVE,HOUSTON	SOLVENTS, TPH	0	6C	2002
				FORMER SHELL PROPERTY	1541	5802 AND 5804 NAVIGAT ION BOULEVA RD, HOUSTON	VOCS, SVOCS, METALS, SOLVENTS, TPH		6C	2004
				GAS PATH TECHNOLOG Y	662	8301 WEST MONROE, HOUSTON	METALS, VOCS, TPH	0	6C	2000
				HARGEST COLLEGE	1291	2800 MAIN STREET, HOUSTON	VOCS, METALS, PCBS	0	6C	2001
				HI-PORT INCORPORA TED	547	409 EAST WALLISVILLE ROAD, HIGHLANDS	TPH, SVOCS, PESTICIDES	0	6C	2000
				HISD FUTURE ELEMENTAR Y SCHOOL	1244	5927 WALTRIP, HOUSTON	VOCS, TPH	0	6C	2000
				HOUSTON PLANT - II	878	7600 SOUTH SANTAFE, HOUSTON	CHLORINATED SOLVENTS		6C	
				HURRICANE STEEL INDUSTRIES	1064	9600 OLD KATY ROAD, HOUSTON	METALS	0	6C	2002
				JJ'S FASTRAC CONVENIENCE STORE	1113	NWC BELTWAY 8 AND TANNER ROAD, HOUSTON	VOCS, METALS	0	6C	2002
				LAFARGE - YORK STREET	1045	501 NORTH YORK STREET, HOUSTON	METALS	0	6C	2001
				LAKESIDE SHOPPING VILLAGE	316	10900 BLOCK OF WESTHEIMER/WILCREST , HOUSTON	CHLORINATED SOLVENTS		6C	
				LATINO LEARNING CENTER (WESTHEIM ER RIGGING)	G03	, HOUSTON	TPH, BTEX, METALS	0	6C	1998
				LIBERTY YARD	1130	6519 LIBERTY YARD, HOUSTON	TPH, SOLVENTS, MTBE		6E	2004
				LSS-LONE STAR - HOUSTON, INC.	559	24131 HARDY, SPRING	TPH, METALS		6C	
				MAT CHEMICALS (ROBIN BOULEVARD DRUMS)	1230	12233 ROBIN BOULEVAR D, HOUSTON	TPH	0	6C	2002

TABLE 4 (APPENDIX 10)
HISTORIC GROUNDWATER CONTAMINATION CASE DESCRIPTION BY COUNTY
ALL AGENCIES, 1994-2013

COUNTY AGENCY	DIVISION	SECTION	FILE NAME	FILE NUMBER	LOCATION	CONTAMINATION DESCRIPTION	ENFORCEMENT STATUS		YEAR DELETED
HARRIS TCEQ									
	REM	VC/VCP	MEMORIAL HEIGHTS APARTMENT S/SURROUNDING LAND	243	201 SOUTH HEIGHTS BOULEVARD, HOUSTON	METALS, VOCS	0	6D	2000
			METRO SHARPTOW N BUS OPERATING FACILITY - 1	130	6890 SOUTHWEST FREEWAY, HOUSTON	TPH, BTEX, LEAD	0	6C	2000
			MID-WEST METALLIC	445	7301 FAIRVIEW ROAD, HOUSTON	TPH, METALS	0	6C	2000
			MILBY STREET BUS BARN	G04	, HOUSTON	TPH, BTEX, SOLVENTS, METALS	0	6C	1998
			NORTHSIDE WASTEWATER TREATMENT PLANT	131	100 JAPHET STREET, HOUSTON	TPH, METALS, PCB		6C	
			OFFICE DEPOT	181	6869 OLD KATY ROAD, HOUSTON	METALS, SVOCS, VOCS	0	6C	1999
			OXFORD APARTMENT S AND SURROUNDING PROPERTY	329	10909 GULF FREEWAY, HOUSTON	HYDROCARBONS	0	6C	1999
			PARKING FACILITY (POLK, MILAM, TRAVIS)	1148	INTERSECTION POLK, MILAM AND TRAVIS, HOUSTON	BTEX	0	6C	2001
			PASADENA CITIZEN	542	102 SOUTH SHAVER, PASADENA	TPH, BTEX	0	6D	1999
			PENTRON INCORPORA TED	281	323 AVENUE J, HOUSTON	PETROLEUM HYDROCARBONS	0	6C	2000
			PILGRIM CLEANERS - CHIMNEY ROCK	61	6701 CHIMNEY ROCK, HOUSTON	PCE		6D	
			PILGRIM CLEANERS - FONDREN	116	11322 FONDREN , HOUSTON	PERC AND OTHER CHLORINATED ORGANICS		6E	2004
			PILGRIM CLEANERS - JONES ROAD	48	10154 JONES ROAD, HOUSTON	PERC		6E	2005
			PILGRIM CLEANERS - KUYKEN DAHL	115	15386 KUYKEN DAHL, HOUSTON	PERC AND OTHER CHLORINATED ORGANICS		6E	2004
			PILGRIM CLEANERS - MASON ROAD	113	1775 MASON ROAD, HOUSTON	PERC AND OTHER CHLORINATED ORGANICS		6C	
			PILGRIM CLEANERS - STELLA LINK	117	6723 STELLA LINK, HOUSTON	PCE		6E	2004
			PILGRIM CLEANERS - WEST BELLFORT	62	10816 WEST BELLFORT, HOUSTON	PCE		6C	
			PINE FOREST #23	529	447 WEST 38TH STREET, HOUSTON	TPH	0	6C	1999
			PORT OF HOUSTON AUTHORITY - SIMS BAYOU	579	9887 LAWNDALE, HOUSTON	VOC, SVOC, TPH, METALS		6E	2005
			PROPOSED LAMONS GASKET PROPERTY	624	INTERSECTION AIRPORT BLVD/TEWANTIN DRIVE, HOUSTON	VOCS	0	6C	1998
			PRUDENTIAL RESOURCE CENTER	642	7026 OLD KATY ROAD, HOUSTON	METALS, CHLORINATED SOLVENTS	0	6C	1999
			SAN JACINTO STREET/BLO CK 95	1282	801/819 SAN JACINTO STREET, HOUSTON	VOCS, TPH, METALS	0	6C	2000
			SHEPHERD LAUNDRY FACILITY	682	2460 LOUISIANA STREET, HOUSTON	HYDROCARBONS	0	6C	2001
			SILVER'S PROPERTY	503	BROGDEN AND IH-10, HOUSTON	HYDROCARBONS	0	6C	1997
			TENNECO TECHNOLOGY CENTER	661	5510 SOUTH RICE AVENUE, HOUSTON	CHLORINATED SOLVENTS	0	6C	2000
			THE RECTORSEA L CORPORATION - PRODUCE ROW	590	2830 PRODUCE ROW, HOUSTON	SOLVENTS	0	6C	2000
			THREE FOUNTAINS SQUARE SHOPPING CENTER	290	1808-1940 FOUNTAINVIE W, HOUSTON	TPH		6E	2005
			TIME WARNER COMMUNIC ATIONS	1060	6015 ROYALTON STREET, HOUSTON	TPH, BTEX	0	6C	2000
			TOWN AND COUNTRY SHOPPING CENTER	126	1000 WEST SAM HOUSTON PARKWAY, HOUSTON	METALS	0	6C	1998
			WAREHOUS E/TURBINE CHROME SERVICES	784	15 DRENNAN STREET, HOUSTON	METALS, TPH, SOLVENTS	0	6C	2002
			WESLAYAN PLAZA SHOPPING CENTER - WEST SIDE	621	WESLAYANAT BISSONNET, HOUSTON	CHLORINATED SOLVENTS		6E	2005
	WPD	MSW	BLUE RIDGE LANDFILL	MSW01505	SOUTH/SOUTHWEST OF THE INTERSECTION OF FM 2234 & FM 521		2A	6C	2008
	WSD	PDW	ALBURY MANOR UTILITY COMPANY	G1012052A	1-11219 ALBURY PARK LN	BENZENE, TOLUENE	2C	6C	2007
			BAMMEL FOREST UTILITY COMPANY	G1010096A	1-16113 KUYKENDAHL	PROPANE, BUTANES, PENTANE	2C	6C	2006
			BAMMEL FOREST UTILITY COMPANY	G1010096B	2-16113 KUYKENDAHL	PROPANE, BUTANE, ASSORTED GASES	2C	6C	2006
			CITY OF HOUSTON PUBLIC WORKS DEPT	G1010013SO	DIST 76 #1 - 12500 FRAZIER RIVER DR	BENZENE	Z	6C	2005
			CITY OF HOUSTON PUBLIC WORKS DEPT	G1010013?	ENTRY POINT 078 WITH 6 WELLS	PERCHLORATE	2D	6C	2003
			CITY OF TOMBALL	G1010026F	802 S PINE ST #2	BUTANE, ISOBUTANE, CARBON DISULFIDE, ASSORTED GASES	2C	6C	2008
			COILING TECHNOLOGIES INC	G1013214A	1 - 7777 WRIGHT RD	CARBON TETRACHLORIDE, CHLOROFORM	2C	6C	2012
			CYPRESS CREEK UTILITY DISTRICT	G1010430C	3 - GRAND RD / COPELAND	GASES	2C	6C	2009
			FINCH GYMNASTIC S	G1012358A	WELL 1- 10903 TOWER OAK	CIS-1,2- DICHLOROETHENE; TETRACHLOROETHENE	Z	6E	
			FINCH GYMNASTICS	G1012358A	WELL 1- 10903 TOWER OAK	CIS-1,2- DICHLOROETHENE; TETRACHLOROETHENE	3B	6E	2001

TABLE 4 (APPENDIX 10)
HISTORIC GROUNDWATER CONTAMINATION CASE DESCRIPTION BY COUNTY
ALL AGENCIES, 1994-2013

COUNTY AGENCY	DIVISION	SECTION	FILE NAME	FILE NUMBER	LOCATION	CONTAMINATION DESCRIPTION	ENFORCEMENT STATUS		YEAR DELETED
HARRIS TCEQ									
	WSD	PDW	FOUNTAINHEAD MUNICIPAL UTIL DIST	G1010435B	2 12706 MIDDLESBROUGH	BENZENE, ETHYL BENZENE, ALKANES, CYCLOHEXANAE, CYCLOPROP ANE, PROPANE, XYLENES		6E	2000
			HARRIS COUNTY MUD 16	G1011705A	1-WALTERS & CORNERSTONE	PROPANE, BUTANE, PENTANE	2D	6C	2002
			HARRIS COUNTY MUD 233	G1012498A	16450 NORTHGATE FOREST	BUTANES, HEXANES, PENTANES, PROPANE	2D	6C	2002
			HARRIS COUNTY MUD 44	G1010718A	1-16200 TC JESTER	PROPANE, BUTANE, PENTANES, HEXANES	2D	6C	2001
			HARRIS COUNTY MUD 58	G1011704B	2-15602 KIPPERS LANE	MIXED GASES	Z	6C	
			HARRIS COUNTY MUD 58	G1011704A	1-15703 BAMMEL VILLAGE	PROPANE, BUTANE, PENTANES, HEXANES, HEXENE	2D	6C	2002
			HARRIS COUNTY MUD 58	G1011704B	2-15602 KIPPERS LANE	MIXED GASES	2D	6C	2002
			HARRIS COUNTY MUD NO. 217	G1011983A	WELL 1-2535 SPEARS RD	BENZENE, CYCLOHEXANE, METHYLCYCLOHEXANE, 2-METHYL PROPANE, 2-METHYL BUTANE, BUTANE	2C	6C	2005
			HARRIS COUNTY MUD NO. 217	G1011983A	1-2535 SPEARS RD	BENZENE, CYCLOHEX ANE, METHYL CYCLOHEX ANE, 2-METHYL PROPANE, 2- METHYL BUTANE, BUTANE		6E	2000
			HCO FACILITY & PROPERTY MGMT	G1010799D	4-2340 ATASSOCITA	BENZENE	2D	6C	2000
			HCO MUD NO 150	G1011250C	3-11919 LOVELAND PASS	BENZENE, BROMOMETHANE, BUTANE, CHLOROETHANE, CHLOROME THANE, ETHYLBENZ ENE, HEXANES, HEPTANES, ISOBUTANE, METHYLCY CLOHEXANE , PENTANES, PROPANES, T	Z	6E	
			HCO MUD NO 150	G1011250D	4-12010 ANTOINE DR	BENZENE, BROMOMETHANE, BUTANE, CHLOROETHANE, CHLOROME THANE, ETHYLBENZENE, HEXANES, HEPTANES, ISOBUTANE, METHYLCY CLOHEXANE , PENTANES, PROPANES, T	Z	6E	
			HCO MUD NO 150	G1011250D	4-12010 ANTOINE DR	BENZENE, BROMOMETHANE, BUTANE, CHLOROETHANE, CHLOROME THANE, ETHYLBENZENE, HEXANES, HEPTANES, ISOBUTANE, METHYLCY CLOHEXANE , PENTANES, PROPANES, T		6E	2000
			HCO MUD NO 150	1011250		BENZENE, BROMOMETHANE, BUTANE, CHLOROETHANE, CHLOROME THANE, ETHYLBENZ ENE, HEXANES, HEPTANES, ISOBUTANE, METHYLCY CLOHEXANE , PENTANES, PROPANES, T		6C	1999
			HCO MUD NO 150	G1011250C	3-11919 LOVELAND PASS	BENZENE, BROMOMETHANE, BUTANE, CHLOROETHANE, CHLOROMETHANE, ETHYLBENZENE, HEXANES, HEPTANES, ISOBUTANE, METHYLCY CLOHEXANE , PENTANES, PROPANES, T		6E	2000
			HCO MUD NO 304	1012941		BENZENE, BUTANES, PENTANES, HEXANES, PROPANE		6C	1999
			HCO MUD NO 304	G1012941A	1-12402 HAMILLCRE ST	BENZENE, BUTANES, PENTANES, HEXANES, PROPANE		6E	2000

TABLE 4 (APPENDIX 10)
HISTORIC GROUNDWATER CONTAMINATION CASE DESCRIPTION BY COUNTY
ALL AGENCIES, 1994-2013

COUNTY	AGENCY	DIVISION	SECTION	FILE NAME	FILE NUMBER	LOCATION	CONTAMINATION DESCRIPTION	ENFORCEMENT STATUS		YEAR DELETED
HARRIS	TCEQ									
		WSD	PDW	HEATHERLO CH MUD	G1010548B	2-END OF MARBLEGATE AT MA	BTEX, PROPANES, BUTANES, PENTANES, HEXANES, HYDROCAR BONS	3B	6E	2002
				HEATHERLOCH MUNICIPAL UTIL DIST	G1010548B	2- @DEADEND OF MARBLEGAT	ETHYLBENZENE, TOLUENE, XYLENES, PROPANES, BUTANES, PENTANES, HEXANES, HYDROCAR BONS	2D	6C	2000
				HERON LAKES ESTATES	G1013089C	3-GOLF COURSE	GASES	2C	6C	2010
				HTTL CYPRESS CENTER	G1012252A	1-BEHIND SHOPPING CTR	TETRACHLOROETHENE, CIS-1,2-DICHLOROETHENE, TOLUENE	2C	6C	2007
				JACINTO CITY CITY OF	G1010015B	4 10525 LA CROSS	BENZENE		6C	2000
				JONES COURT RETAIL CENTER	G1011702A	1-11528 JONES RD (END OF PARKING LOT)	TETRACHLOROETHENE, CIS-1,2-DICHLOROETHENE	2C	6C	2007
				KITZWOOD	G1011536A	1-END OF CAMELIA LN	BENZENE, XYLENES, ETHYLBENZENE, CYCLOHEXANE, DICHLOROMETHANE, BROMOMETHANE		6E	2000
				KLEIN SPRING MONTESSORI SCHOOL	G1013014A	1-18026 STRACK ROAD	PENTANES, CYCLOHEXANES, BUTANES, HYDROCARBONS	2C	6C	2002
				LAKE FOREST UTILITY DISTRICT	G1010494A	WELL 1-13815 CEDAR POINT	BUTANE, PENTANE, PROPANE, ASSORTED GASES	2C	6C	2008
				NORTHWEST HARRIS CNTY MUD 23	G1011746A	1- WICKSTONE & SABLE	PROPANES, BUTANES, PENTANES, HEXANES, PENTANOL, HEPTANOL, NONANOL	2C	6C	2000
				NORTHWEST HARRIS COUNTY MUD 20	G1011998A	1-TERRACE OAKS/FM 1960	BUTANE, ISOBUTANE, PROPANE, ASSORTED GASES	2C	6C	2008
				NORTHWEST HARRIS COUNTY MUD 21	G1011744A	1-TREBORWAY	PROPANES, BUTANES, PENTANES, HEXANES, CYCLOPENTANES, CYCLOHEXANES	2D	6C	2003
				NORTHWEST HARRIS COUNTY MUD 23	G1011746A	1-WICKSTONE & SABLE	BENZENE, TOLUENE, PROPANES, BUTANES, PENTANES, HEXANES, PENTANOL, HEPTANOL, NONANOL	2C	6C	2004
				NORTHWEST HCO MUD NO 22	1011745A		BENZENE, BTEX, BUTANES, ETHYLBENZENE, HEXANES, PENTANES, PROPANES, XYLENE		6C	1999
				POWDER MILL ESTATES	G1012986B	2-15506 BROWN ROAD	BENZENE, BUTANES, HEXANES, PENTANES, PROPANES, TOLUENE		6E	2000
				POWDER MILL ESTATES	1012986	TOMBALL	BENZENE, BUTANES, HEXANES, PENTANES, PROPANES, TOLUENE		6C	1999
				QUAIL OAK SUBDIVISION	G1013138B	2-2901 QUAIL OAK DR	NAPHTHALENE, ISOPROPYLBENZENE, TERT-BUTYLBENZENE, SEC-BUTYLBENZENE, ASST GASES	2C	6C	2008
				QUAILWOOD WATER SYSTEM	G1011475A	1-2919 QUAILWOOD	N-PROPYLBENZENE, ISOPROPYLBENZENE, ASSORTED GASES	2C	6C	2008
				SALEM LUTHERAN SCHOOL	G1012745A	1-22607 LUTHER CHURCH RD	BENZENE,TO LUENE, XYLENE, HEXANES, UNIDENTIFIED HYDROCARBONS		6C	2000
				SPELL WELL MONTESSORI SCHOOL	G1012670A	1-17502 W STRACK DR	BUTANES, PENTANES, HEXANES, UNIDENTIFIED	2C	6C	2000
				TALLOWS MOBILE HOME PARK	G1010863B	2-MIDDLE OF MHP	METOLACHLOR	2C	6C	2009
				TEXAS MOLECULAR	G1012699A	1 - 2525 BATTLEGROUND RD	MTBE	2C	6C	2009
				THE MARKET AT MEYER PARK	G1013166A	1-FRONT OF STORE	BENZENE; ETHYLBENZENE; XYLENES; 1,3,5-TRIMETHYLBENZENE; ISOPROPYLB ENZENE; PROPANE; BUTANES; PENTANES; HEXANES; PENTENE	3B	6E	2002

TABLE 4 (APPENDIX 10)
HISTORIC GROUNDWATER CONTAMINATION CASE DESCRIPTION BY COUNTY
ALL AGENCIES, 1994-2013

COUNTY	AGENCY	DIVISION	SECTION	FILE NAME	FILE NUMBER	LOCATION	CONTAMINATION DESCRIPTION	ENFORCEMENT STATUS		YEAR DELETED
HARRIS	TCEQ									
		WSD	PDW	THE MARKET AT MEYER PARK	G1013166A	1-FRONT OF STORE	BENZENE; ETHYLBENZENE; XYLENES; 1,3,5-TRIMETHYLBENZENE; ISOPROPYLBENZENE; PROPANE; BUTANES; PENTANES; HEXANES; PENTENE	Z	6E	2003
				THREE LAKES MUD NO 1	1011908	WELL 1 (G1011908A) - NW OF AMISTAD ST., ESE OF HYW 249 AND BOUDREAU X RD.	BENZENE, CYCLOHEXANE, METHYL CYCLOHEXANE, METHYL CYCLOPENT ANE, PROPANE, 2-METHYL BUTANE	2C	6E	1998
				THREE LAKES MUD NO 1	G1011908A	1	BENZENE, CYCLOHEXANE, METHYL CYCLOHEXANE, METHYL CYCLOPENT ANE, PROPANE, 2-METHYL BUTANE		6E	2000
				TRAIL OF THE LAKES MUD	G1010617B	2-17314 WOODLAND HILLS	BENZENE,ETHYLBENZENE,PROPANES , BUTANES,HEXANES		6C	2000
				TREICHEL WOODS ESTATES	G1012397A	1-MIDDLE OF TREICHEL RD	BENZENE, PROPANE, BUTANES, PENTANES, HEXANES, UNKNOWN	2D	6C	2001
				VOPAK NORTH AMERICA INC	G1010580B	2-2759 BATTLEGROUND RD	MTBE	2C	6C	2009
				WARREN AUTO PARTS	G1012935A	1-10033 AIRLINE DR	TRICHLOROETHENE, CIS-1,2-DICHLOROETHENE		6C	2000
				WARREN AUTO PARTS	1012935		TRICHLOROETHENE, CIS-1,2-DICHLOROETHENE		6C	1999
HARRISON	RRC									
		OIL & GAS	6	NATURAL GAS PIPELINE	-0-	10 MILES N OF LONGVIEW	CONDENSAT E	2	6C	1996
	TCEQ									
		REM	CA	WITCO CHEMICAL CORP	30997	710 BUSSEY RD MARSHALL 75670	ORGANIC CHEMICALS	3A,B	6D	2002
			VC/VCP	FORMER GENERAL TIRE	1281	300 EAST MARSHA LL, LONGVIE W	VOCS, TPH		6C	2004
				MARSHALL POTTERY PLANT	629	1400 LAKE ST, MARSHALL	TPH, SVOCS, VOCS	0	6C	2002
HASKELL	RRC									
		OIL & GAS		PLAINS PIPELINE (FORMERLY LINK ENERGY)	OCP#2172	MCCAMEY 10" LINE, 2.5 MI NE OF HASKELL	CRUDE OIL ON GW	2	6C	2013
	TCEQ									
		WAD	GPAT	TDA PESTICIDE SURVEY	2150650	WELL NO. 21-50-650 (SAMPLE REP 1) "HASKELL 2"	DICAMBA	2D	6C	2006
				TDA PESTICIDE SURVEY	2147407	WELL NO. 21-47-407 (SAMPLES REP 1 & REP 2) "HASKELL 5"	ATRAZINE	2D	6C	2006
HAYS	TCEQ									
		REM	VC/VC P	KYLE GASOLINE SERVICE STATION	1569	INTERSECTION IH- 35 AND RM 150, KYLE	VOCS, TPH		6C	2003
		WAD	GPAT	USGS FREON PLUME STUDY		1 WELL (68-09-111) AND 1 SPRING (68-01-801) IN HAYS COUNTY	CCL3F (FREON)	1	6C	2006
HENDERSON	TCEQ									
		REM	SF	HARVEY INDUSTRIES INC	FIELD BY SITE NAME	SW CORNER OF THE INTERSEC	CADMIUM	1A,2B,3C, 4N, 5B	6C	2010
		WSD	PDW	WEST CEDAR CREEK MUD	S1070190A	TOOL PLANT 1-4	PERCHLORATE	Z	6C	2003
HIDALGO	TCEQ									
		REM	CA	GUARANTY FEDERAL BANK PROPERTY	T0514	1802 N JACKSON RD PHARR	METALS	1B	6C	2002

TABLE 4 (APPENDIX 10)
HISTORIC GROUNDWATER CONTAMINATION CASE DESCRIPTION BY COUNTY
ALL AGENCIES, 1994-2013

COUNTY	AGENCY	DIVISION	SECTION	FILE NAME	FILE NUMBER	LOCATION	CONTAMINATION DESCRIPTION	ENFORCEMENT STATUS		YEAR DELETED
HIDALGO										
	TCEQ									
		REM	VC/VCP	ANGLO IRON AND METAL COMPANY - MCALLEN	196	2 SOUTH 21ST STREET, MCALLEN	TPH, TOTAL METALS, PCB	0	6C	2000
				CLARK KNAPP MOTOR COMPANY	1107	801 WEST BUSINESS 83, MCALLEN	TPH, METALS	0	6C	2002
				KNAPP- SHERRILL DONNA - TAORMINA SITE	360	307 SOUTH 12TH STREET, DONNA	BETX, TPH, METALS	0	6C	2000
HILL										
	TCEQ									
		WPD	MSW	ITASCA LANDFILL	MSW00241C	APPROXIMATELY 0.8 MILES N	MW-4: VOCS (ACETONE)	2B	6C	2010
HOCKLEY										
	TCEQ									
		WSD	PDW	CITY OF ANTON	G1100001G	7-W 9TH & IGOE	TETRACHLOROETHENE	2D	6C	2002
				CITY OF LEVELLAND	G1100002B	6-210 AVE G	BENZENE, 1,2-DICHLOROETHANE, GASES	Z	6C	2004
				CITY OF LEVELLAND	G1100002B	6-210 AVE G	BENZENE, 1,2-DICHLOROETHANE	2D	6C	2003
				FRIENDS CONVENIENCE STORE #215	1100035	WELL 1 (G1100035A) - NW CORNER OF US HWY 84 AND TX HWY 597	BTEX, METHYL- TERT-BUTYLETHER	2D	6E	1998
				FRIENDS CONVENIENCE STORE #215	G1100035A	1 SW CORNER OF PROPERTY	BTEX, METHYL- TERT-BUTYLETHER		6D	2000
				SUNDOWN CITY OF	G1100003A	1-PUMP STATION 1	1,2- DICHLOROETHANE		6C	2000
				SUNDOWN CITY OF	1100003	WELL #1 (1100003A), WELL #4 (1100003C), SUNDOWN	1,2- DICHLOROETHANE		6C	1999
HOOD										
	TCEQ									
		WSD	PDW	LAKE COUNTRY ACRES	G1110059C	2-N SIDE OF PS/YARD	PROPANE, BUTANE, PENTANES, HEXANES, HEXENE	2D	6C	2001
				LAKE COUNTRY ACRES	G1110059D	3-E/SE OF PS & YARD	TOLUENE; PROPANE, BUTANES, PENTANES, HEXANES, PENTENES, HEXENES, UNIDENTIFIED	2D	6C	2001
				MESA GRANDE WSC	G1110018B	163 BARCELONA	PROPANE,BUTANE,PENTANE,ISOBUTANE,METHYL-BUTANE&PENTANE	2D	6C	2004
				SUNSET CANYON WATER MOORE ESTATES	G1110102A	1 - RANDY CT PS	SIMAZINE, METOLACHLOR	2C	6C	2009
HOPKINS										
	TCEQ									
		REM	VC/BSA	CANNON CRAFT COMPANY	G011	109 MIDDLE STREET, SULPHUR SPRINGS	VOCS, CHLORINATED SOLVENTS		6C	2004
HOWARD										
	RRC									
		OIL & GAS	8	ATOFINA PETROCHEMICALS, INC.	OCP# 1834	IATAN REED "C", PL ROW	TPH	0	6C	2006
				AUBREY LANKFORD COMPLAINT	AUG-52	6 MILES NW OF LUTHER	NACL	1C	6C	1995
				HUBERT ROWDEN COMPLAINT	AUG-72	SOUTHEAST OF COAHOMA	CRUDE OIL	1C	6C	2006
	TCEQ									
		WAD	GPAT	TDA PESTICIDE SURVEY	2835906	WELL NO. 28-35-906 (SAMPLE REP 1) "HOWARD 9"	BROMACIL, ARSENIC	2D	6C	2006
		WPD	MSW	CITY OF BIG SPRING LANDFILL	MSW00288A	IN CITY LIMITS SE OF IH 20 AND FM 700 INTERSECTION	MW-5, 6, 7, 10 - 14: VOCS (ETHYLBENZENE; BENZENE; 1,2-DCA; CIS-1,2-DICHLOROETHYLENE)		6C	2013
				CITY OF BIG SPRING LANDFILL	MSW00288A	IN CITY LIMITS SE OF IH 20 AND FM 700 INTERSECTION		2B	6C	2008
		WSD	PDW	SID RICHARDSON CARBON CO	G1140032J	17-EASON	TETRACHLOROETHENE	2C	6C	2007
				SID RICHARDSON CARBON CO	G1140032?	? OF 11 WELLS	TETRACHLOROETHENE	2C	6C	2001
HUNT										
	TCEQ									
		REM	VC/VCP	FINA "GREENVILLE" TERMINAL #1755	452	I-30 AND FM 1903, CADDO MILLS	TPH, VOCS, SVOCS	0	6C	2001
				WALKER MCDONALD MANUFACTURING, INC.	245	7101 INTERSTATE HIGHWAY 30, GREENVILL E	METALS, VOCS	0	6C	2000

TABLE 4 (APPENDIX 10)
HISTORIC GROUNDWATER CONTAMINATION CASE DESCRIPTION BY COUNTY
ALL AGENCIES, 1994-2013

COUNTY	AGENCY	DIVISION	SECTION	FILE NAME	FILE NUMBER	LOCATION	CONTAMINATION DESCRIPTION	ENFORCEMENT STATUS		YEAR DELETED
HUNT										
	TCEQ									
		WPD	MSW	REPUBLIC MALOY LANDFILL	MSW01195A	2811 FM 1568 CAMPBELL TX 75422 2239	MW-2: VOCS (1,1-DICHLOROETHANE; CIS-1,2-DICHLOROETHYLENE; TRICHLOROETHYLENE)		6C	2013
HUTCHINSO N										
	RRC									
		OIL & GAS	10	RANGER GATHERING CORP. (CANADIAN RIVER SITE)		1 MILE E OF LAKE MEREDITH REC.	NAT. GAS CONDENSATE	2	6C	2002
	TCEQ									
		WPD	IHW	CONOCO-PHILLIPS	IHW50078	2 MI NORTH OF BORGER TX O	TOTAL ORGANIC CARBON	2B	6C	2010
IRION										
	RRC									
		OIL & GAS	7C	BP AMOCO PIPELINE COMPANY	7C-7492	10 MILES NORTH OF MERTZON	HYDROCARBON	0	6C	2003
				CONOCO, INC.	OCP# 1166	25 MILES SOUTH OF STERLING CITY	HYDROCARBON	0	6C	2003
				DAMRON & BROWN (STEVE STEVENS RANCH)	7C# 2260	20 MILES NE OF MERTZON	HYDROCARBONS	1C	6C	2006
				HARLIN	7C-2105	2.4 MILES SE OF MERTZON	HYDROCARBONS/HIGHCHO	1C	6C	2001
JACK										
	RRC									
		OIL & GAS	9	TEXAS UTILITIES FUEL CO.	OCP# 1698	4 MILES SOUTH OF BRYSON, BRYSON COMP. STA.	TRIETHYLENE GLYC,	0	6C	2005
JACKSON										
	RRC									
		OIL & GAS	2	ALCOA		FRANCITAS GAS COMPRESSOR STATION	CONDENSATE	0	6C	2003
				LEE HAMONS		2 MILES SW OF GANADO	BRINE (CL, TDS)	1D	6C	1998
	TCEQ									
		WSD	PDW	JACKSON COUNTY WCID 2	G1200004A	2-S END OF GARCITAS ST	ASSORTED GASES	2C	6C	2006
JEFFERSON										
	RRC									
		OIL & GAS	3	B.C. VENTURES		GUINN LEASE NO. 12006	LNAPL (CRUDE OIL)	1B	6C	2003
	TCEQ									
		REM	SF	STATE MARINE OF PORT ARTHUR	FILED BY SITE NAME	OLD YACHT CLUB ROAD AKA OLAD FERRY ROAD, PORT ARTHUR, TX	PENTACHLOROPHENOL, ARSENIC, BARIUM, LEAD, MANGANESE, ANTIMONY, BERYLLIUM, SILVER,THALLIUM	5A, 2B&D,	6D	2008
		WPD	IHW	UNOCAL	IHW50157	HWY 366 AT HWY 347, NEDERLAND		2B	6C	2008
			MSW	CITY OF PORT ARTHUR LANDFILL	MSW01815A	N OF HIGHWAY 73 2 MILES W	MW-2: 1,1-DICHLOROETHYLENE; CIS-1,2-DICHLOROETHENE, TRICHLOROETHENE, TETRACHLOROETHENE	2B	6C	2010
JIM WELLS										
	RRC									
		OIL & GAS		KOCH	OCP#2201	FORMER SEELIGSON TRUNK STATION #1	BTEX, TPH, PSH	0	6C	2012
	TCEQ									
		REM	VC/VCP	BOWEN TOOLS FACILITY - ALICE	691	124 EAST COMMERCE, ALICE	TPH	0	6C	2002
JOHNSON										
	TCEQ									
		REM	DCRP	BARKERS COMET CLEANERS	DC0048	676 SW WILSHIRE BLVD, BURLESON, TX	CHLORINATED SOLVENTS	5B	6C	2011
			VC/VCP	ATSF RAILYARD CAR PAINTING AREA	1275	101 PARK STREET, CLEBURNE			6DE	
				GUNDERSON LEASE PROPERTY/A TSF RAILYARD	386	101 PARK STREET, CLEBURNE	METALS, VOCS, SVOCS, TPH		6C	

TABLE 4 (APPENDIX 10)
HISTORIC GROUNDWATER CONTAMINATION CASE DESCRIPTION BY COUNTY
ALL AGENCIES, 1994-2013

COUNTY	AGENCY	DIVISION	SECTION	FILE NAME	FILE NUMBER	LOCATION	CONTAMINATION DESCRIPTION	ENFORCEMENT STATUS		YEAR DELETED
JONES										
	RRC									
		OIL & GAS		PRIDE REFINING	OCP# 2044	EARLES PROPERTY, 4 MI NE OF ANSON	CRUDE OIL ON GW	2	6C	2010
				TREY EXPLORATI ON	7B-4587	1.5 MILES NW OF HAMLIN	NACL	1C	6C	1995
KENDALL										
	TCEQ									
		WSD	PDW	JAMES AVERY CRAFTSMAN INC	1300017	WELL 1 (G1300017A) SE SIDE OF FACILITY	1,1,1- TRICHLOROETHANE, 1,1-DICHLOROETHENE, TETRACHLOROETHENE	3B	6E	1998
				JAMES AVERY CRAFTSMAN INC	G1300017A	1 S E SIDE OF FACILITY	1,1,1- TRICHLOROETHANE, 1,1-DICHLOROETHENE, TETRACHLOROETHENE		6C	2000
				JAMES AVERY CRAFTSMAN INC	1300017		1,1,1- TRICHLOROETHANE, 1,1-DICHLOROETHENE, TETRACHLOROETHENE		6E	1999
KENT										
	TCEQ									
		WSD	PDW	CITY OF JAYTON	G1320001A	1-KENT CO GOLF COURSE-3 M	PERCHLORATE	2D	6C	2003
KERR										
	TCEQ									
		WSD	PDW	CENTER POINT - TAYLOR SYSTEM	1330010	WELL 2 (G1330010B) BEHIND LOVE'S STORE	TETRACHLOROETHENE	3B	6E	1998
				CENTER POINT - TAYLOR SYSTEM	1330010		TETRACHLOROETHENE		6E	1999
				CENTER POINT - TAYLOR SYSTEM	G1330010B	2-BEHIND LOVE S STORE	TETRACHLOROETHENE		6E	2000
				CENTER POINT TAYLOR SYSTEM	G1330010A	1 - KELLY ST	MTBE	2C	6C	2006
				LOMA VISTA WATER SYSTEM	G1330041C	6 - RIM ROCK	MTBE	2C	6C	2009
				ROYAL OAKS WATER	G1330013B	WELL 2-IN WOODS N OF PLAN	MTBE	2C	6C	2002
KLEBERG										
	RRC									
		OIL & GAS		KOCH PIPELINE, (EXXON, COASTAL STATES)	OCP# 1348	LAT 27.5321 LONG -97.9571 (SH 141 & SANTA GERTRUDIS CRK)	BTEX	0	6C	2008
				EXXONMOBIL	OCP#2183	KING RANCH- SANTA GERTRUDIS CREEK #1	BTEX	1C	6C	2012
	TCEQ									
		WPD	MSW	CITY OF KINGSVILLE LANDFILL	MSW00235B	1.7 MILES SE OF KINGSVILLE 1.5 MILES N OF INTERSECTION FM 2619 AND FM 1118	MW-28: BARIUM; MW-13, 28: ARSENIC; MW-28: VOCS (BENZENE; ETHYLBENZENE)		6C	2013
		WSD	PDW	CITY OF KINGSVILLE	G1370001D	19-6TH & LEG ST	PERCHLORATE	Z	6C	2002
				CITY OF KINGSVILLE	G1370001B	14-WEST KENEDY ST	PERCHLORATE	Z	6C	2002
KNOX										
	TCEQ									
		WAD	GPAT	TDA PESTICIDE SURVEY	2134516	WELL NO. 21-34-516 (SAMPLES REP 1 & REP 2) "KNOX 1"	PROMETON	2D	6C	2006
				TDA PESTICIDE SURVEY	2134854	WELL NO. 21-34-854 (SAMPLE 0686-91-019) "KNOX 59"	PROMETON	2D	6C	2006
				TDA PESTICIDE SURVEY	2134584	WELL NO. 21-34-584 (SAMPLE 4761-91-027) "KNOX 42"	PROPAZINE, ATRAZINE	2D	6C	2006
				TDA PESTICIDE SURVEY	2134550	WELL NO. 21-34-550 (SAMPLE 4761-91-043) "KNOX 64"	PROMETON	2D	6C	2006
				TDA PESTICIDE SURVEY	2134402	WELL NO. 21-34-402 (SAMPLE 4761-91-038) "KNOX 53"	PROMETON	2D	6C	2006
				TDA PESTICIDE SURVEY	2134225	WELL NO. 21-34-225 (SAMPLES REP 1 & REP 2) "KNOX 5"	PROMETON	2D	6C	2006
				TDA PESTICIDE SURVEY	2134104	WELL NO. 21-34-104 (SAMPLES REP 1 & REP 2) "KNOX 7"	ATRAZINE	2D	6C	2005
				TDA PESTICIDE SURVEY	2134647	WELL NO. 21-34-647 (SAMPLE 4761-91-026) "KNOX 55"	PROMETON	2D	6C	2006
				TDA PESTICIDE SURVEY	2134220	WELL NO. 21-34-220 (SAMPLES REP 1 & REP 2) "KNOX 21"	PROMETON	2D	6C	2006

TABLE 4 (APPENDIX 10)
HISTORIC GROUNDWATER CONTAMINATION CASE DESCRIPTION BY COUNTY
ALL AGENCIES, 1994-2013

COUNTY	AGENCY	DIVISION	SECTION	FILE NAME	FILE NUMBER	LOCATION	CONTAMINATION DESCRIPTION	ENFORCEMENT STATUS		YEAR DELETED
KNOX	TCEQ									
		WAD	GPAT	TDA PESTICIDE SURVEY	2134547	WELL NO. 21-34-547 (SAMPLE 4761-91-025) "KNOX 4"	PROMETON	2D	6C	2006
				TDA PESTICIDE SURVEY	2134403	WELL NO. 21-34-403 (SAMPLE 4761-91-037) "KNOX 52"	PROMETON	2D	6C	2006
				TDA PESTICIDE SURVEY	2134102	WELL NO. 21-34-102 (SAMPLE 4761-91-030) "KNOX 36"	PROMETON	2D	6C	2006
				TDA PESTICIDE SURVEY	2134129	WELL NO. 21-34-129 (SAMPLE 4761-91-012) "KNOX 41"	PROMETON	2D	6C	2006
				TDA PESTICIDE SURVEY	2134549	WELL NO. 21-34-549 (SAMPLE 4761-91-044) "KNOX 58"	ATRAZINE	2D	6C	2006
				TDA PESTICIDE SURVEY	2134213	WELL NO. 21-34-213 (SAMPLE 4761-91-005) "KNOX 35"	PROMETON	2D	6C	2006
LAMAR	TCEQ									
		WPD	MSW	PARIS LANDFILL	MSW01454B	4.4 MILES N OF PARIS TEXAS CITY LIMITS ON US HIGHWAY 271	MW-13: VOCS (1,2-DICHLOROETHYLENE)	2B	6C	2007
LAMB	TCEQ									
		WAD	GPAT	HIGH PLAINS UWCD NO. 1 SAMPLING PROGRAM	1054205	WELL NO. 10-54-205 (SAMPLE 279-3-8)	ATRAZINE	1D,1B	6C	2006
		WSD	PDW	CITY OF EARTH	G1400002B	2 - 3RD / DATE	ETHYLENE DIBROMIDE	2C	6C	2013
				EARTH CITY OF	1400002		CARBON TETRACHLORIDE		6C	1999
				EARTH CITY OF	G1400002B	2-3RD & DATE	CARBON TETRACHLORIDE		6C	2000
LAVACA	RRC									
		OIL & GAS		AEP GAS MARKETING L.P.	OCP#1055	FRANKS #1 FIELD DEHYDRATOR	BTEX	0	6C	2013
	TCEQ									
		WSD	PDW	CITY OF HALLETTSVILLE	G1430001D	8-NORTH RIDGE ST	BENZENE	Z	6C	2005
LIBERTY	TCEQ									
		REM	VC/VCP	ALLIED TUBE & CONDUIT, LIBERTY FACILITY	247	FM 3361, LIBERTY	TPH, LEAD, METALS, PCBS	0	6D	2000
		WSD	PDW	RIVERBOAT BEND TRAILER PARK	G1460088?	? OF 3 WELLS	BROMACIL	2D	6C	2002
LIMESTONE	RRC									
		OIL & GAS	5	ARCO OIL AND GAS, INC	OCP# 1137	TEAGUE COMPRESSOR STATION	BTEX	0	6C	2007
	TCEQ									
		WPD	MSW	MEXIA LANDFILL	MSW01558A	SW OF MEXIA W ADJACENT TO COUNTY ROAD 460 1.2 MILE E SE STATE HIGHWAY 14 AND FM 2705		2B	6C	2008
LIPSCOMB	RRC									
		OIL & GAS		NORTHERN NATURAL GAS	OCP#3106	LIPSCOMB COMPRESSOR STATION NO. 1	BTEX, TPH	0	6C	2013
LIVE OAK	TCEQ									
		WSD	PDW	CHOKE CANYON WATER SYSTEM	G1490025C	WOODWAR D/E OF HWY 72	BENZENE, BROMOMETHANE, BUTANE, CHLOROETHANE, CHLOROMETHANE, INDANS, HYDROCARBONS C11- C24 (20 PKS), ISOBUTANE, PENTANE, PROPANE, TOLUENE		6E	2000

TABLE 4 (APPENDIX 10)
HISTORIC GROUNDWATER CONTAMINATION CASE DESCRIPTION BY COUNTY
ALL AGENCIES, 1994-2013

COUNTY	AGENCY	DIVISION	SECTION	FILE NAME	FILE NUMBER	LOCATION	CONTAMINATION DESCRIPTION	ENFORCEMENT STATUS		YEAR DELETED
LIVE OAK										
	TCEQ									
		WSD	PDW	CHOKE CANYON WATER SYSTEM	1490025		BENZENE, BROMOMETHANE, BUTANE, CHLOROETHANE, CHLOROMETHANE, INDANS, HYDROCARBONS C11- C24 (20 PKS), ISOBUTANE, PENTANE, PROPANE, TOLUENE		6C	1999
LLANO										
	TCEQ									
		WSD	PDW	VILLAGE AT KINGSLAND, THE	1500100	WELL 2 (G1500100B) - AT THE FIRE STATION W. OF INTERSECTION OF HWYS 2900 AND 1431	TRICHLOROETHENE, TETRACHLOROETHENE, CIS 1,2-DICHLOROETHENE	3B	6E	1998
				VILLAGE AT KINGSLAND, THE	G1500100B	2	TRICHLOROETHENE, TETRACHLOROETHENE, CIS 1,2-DICHLOROETHENE		6D	2000
				VILLAGE AT KINGSLAND, THE	1500100		TRICHLOROETHENE, TETRACHLOROETHENE, CIS 1,2-DICHLOROETHENE		6E	1999
LOVING										
	RRC									
		OIL & GAS	8	OASIS PIPELINE CO.		TEXACO DAM	DPH IN GW	0	6C	2002
LUBBOCK										
	RRC									
		OIL & GAS	8A	CITY OF LUBBOCK	8A-0690	1 MILE NORTH OF LUBBOCK	NACL	2	6C	1998
	TCEQ									
		REM	SSDAP	COUNTY ROAD 2850 AND COUNTY ROAD 6540 GROUND WATER (CABANISS RENTALS)	FILED BY SITE NAME	5405 E COUNTY ROAD 6540,	1,1-DICHLOROETHENE	1A&B, 2C, 5A	6C	2010
		WAD	GPAT	COOP TNRCC/TWDB	2326611	WELL NO. 23-26-611 (SAMPLE NO. 2326611) (2326611)[CITY OF LUBBOCK / LAS, #5]	ATRAZINE	1B	6C	2006
				HIGH PLAINS UWCD NO. 1 SAMPLING PROGRAM	2327904	WELL NO. 23-27-904 (SAMPLE 303-1-3)	DIURON	1D,1B	6C	2006
		WSD	PDW	114TH STREET MOBILE HOME PARK	1520067		TETRACHLOROETHENE		6C	1999
				114TH STREET MOBILE HOME PARK	G1520067A	1-CENTER OF MHP	TETRACHLOROETHENE		6C	2000
				BIG Q MOBILE HOME ESTATES	G1520009?	MULTIPLE WELL LOCATIONS	PROMETON	2D	6C	2003
				BIG Q MOBILE HOME ESTATES	G1520009?	MULTIPLE WELL LOCATIONS	PROMETON	Z	6C	2003
				CABANISS RENTALS	G1520257B	WELL 2	1,1-DICHLOROETHENE	2C	6C	2007
				CENTRAL FREIGHT LINES	G1520231A	1-NE SIDE AT TERMINAL	PROMETON	Z	6C	2001
				COUNTRY SQUIRE MHP 1	G1520142B	WELL 2-SE OF MHP	1,2-DICHLOROBENZENE	2C	6C	2007
				COUNTRY SQUIRE MHP 1	G1520142B	EP002 W/ WELL 2-SE OF MHP	BROMACIL	2D	6C	2002
				FORT JACKSON MOBILE ESTATES	G1520064A	1-SE CORNER OF MHP	BROMACIL, PROMETON	2C	6C	2000
				FRANKLIN ESTATES SOUTH	G1520080B	1-S OF RAYNOE DOOR CO	PROMETON	2D	6C	2000
				FRANKLIN ESTATES SOUTH	G1520080H	7-SOUTH OF MHP	TETRACHLOROETHENE		6C	2000
				FRANKLIN ESTATES SOUTH	1520080		TETRACHLOROETHENE		6C	1999
				IDALOU CITY OF	G1520001D	4-W6TH & HICKORY	1,1- DICHLOROETHENE, 1,1,1-TRICHLOROETHANE, TRICHLOROETHENE		6C	2000
				KELSO WATER SYSTEM INC 3	G1520080C	3-IN ALLEY	TETRACHLOROETHENE	2D	6C	2004
				KELSO WATER SYSTEM INC 3	G1520080E	4-OPPOSITE OSBURN HOUSE	TETRACHLOROETHENE	2D	6C	2004
				LIBERTY CO-OP GIN	1520111	WELL 1 (G1520111A) - 280 FT S. OF FM 1294; 4 MILES E OF I-27; S OF GIN OFFICE IN LIBERTY	BTEX	2C	6E	1998
				LIBERTY CO-OP GIN	G1520111A	1	BTEX	X	6D	2003
				LIBERTY CO-OP GIN	G1520111A	1	BTEX		6D	2000
				MANAGED CARE CENTER FOR ADDICTIVE AND OT	G1520241B	2 -150' W OF 1	TRICHLOROETHYLENE	2C	6C	2013
				MANAGED CARE CENTER FOR ADDICTIVE AND OT	G1520241A	1 - 150' N OF KITCHEN	TRICHLOROETHYLENE	2C	6C	2013

TABLE 4 (APPENDIX 10)
HISTORIC GROUNDWATER CONTAMINATION CASE DESCRIPTION BY COUNTY
ALL AGENCIES, 1994-2013

COUNTY	AGENCY	DIVISION	SECTION	FILE NAME	FILE NUMBER	LOCATION	CONTAMINATION DESCRIPTION	ENFORCEMENT STATUS		YEAR DELETED
LUBBOCK										
	TCEQ									
		WSD	PDW	SHALLOWA TER, CITY OF	1520003	WELL 1 (G1520003A) - 7TH AND TEXAS, WELL 2 (G1520003B) - E COMMUNIT Y C, WELL 4 (G1520003D) - W END OF 9TH	1,2 DICHLOROETHANE, ETHYLENEDIBROMIDE	2C	6E	1998
				SHALLOWATER, CITY OF	G1520003A	1-7TH & TEXAS	1,2 DICHLOROETHANE, ETHYLENEDIBROMIDE	X	6E	2003
				STAHL NO 1	G1520116A	1-CENTER OF AREA SERVED	TETRACHLOROETHENE	X	6D	2003
				STAHL NO 1	1520116		TETRACHLOROETHENE		6C	1999
				TAYLORS PETROLEUM CO 61	G1520229A	1 - SE CORNER OF PROPERTY	BENZENE	2C	6C	2007
				TERRELLS MOBILE HOME PARK	G1520192?	MULTIPLE WELL LOCATIONS	BROMACIL	Z	6C	2003
				TERRELLS MOBILE HOME PARK	G1520192?	MULTIPLE WELL LOCATIONS	BROMACIL	2D	6C	2003
				TEXIN ENTERPRISES WATER SYSTEM	G1520211A	1-W SIDE OF SUBDIVISION	MTBE	2D	6C	2003
LYNN										
	TCEQ									
		WAD	GPAT	TDA PESTICIDE SURVEY	2456601	WELL NO. 24-56-601 (SAMPLES REP 1, REP 2) "LYNN 1"	PICLORAM	2D	6C	2006
		WSD	PDW	CITY OF NEW HOME	G1530004B	2-N END OF PS YARD	BENZENE	Z	6C	2005
				CITY OF NEW HOME	G1530004A	1-300FT N OF PUMP STATION	BENZENE	Z	6C	2005
				WILSON, CITY OF	1530003	WELL 4 (G1530003C) - SW OF WELLHAUSE N AVE. & NW OF HWY 440, WELL 7 (G1530003F) - NW OF HWY 440 AT SW EDGE OF CITY OF WILSON	CARBONTETRACHLORIDE	2C	6E	1998
				WILSON, CITY OF	G1530003C	4-NORTH OF GIN YARD	CARBONTETRACHLORIDE		6E	2000
MARTIN										
	RRC									
		OIL & GAS	8	PERM. BASIN UNDERGR. WATER DIST. COMPL.	AUG-68	5 MILES SE OF TARZAN	NACL	1C	6C	1998
	TCEQ									
		WAD	GPAT	TDA PESTICIDE SURVEY	2835701	WELL NO. 28-35-701 (NO SAMPLE NO. GIVEN) "MARTIN 3"	TRICLOPYR, ARSENIC	2D	6C	2006
		WSD	PDW	GRADY INDEPENDENT SCHOOL DISTRICT	G1590007A	A-1	MTBE		6C	2000
				GRADY INDEPENDENT SCHOOL DISTRICT	1590007	LENORAH	MTBE		6C	1999
MATAGORDA										
	RRC									
		OIL & GAS	3	ANDERSON COMPLAINT	MAR-05	1.5 MILES SOUTH OF CLEMVILLE	SODIUM CHLORIDE	1C	6C	2006
				HENRY SEIFERT COMPLAINT	MAR-82	7 MILES NW OF MARKHAM	NACL, TDS	1C	6C	2006
MAVERICK										
	TCEQ									
		REM	VC/IOP	RANCHO MERCADO GROCERY STORE	66	2323 MAIN STREET, EAGLE PASS	BTEX	0	6D	2000
McLENNAN										
	TCEQ									
		REM	VC/VCP	19.58 ACRE TRACT, BLOCKER ADDITION	573	UNIVERSITY PARKS DR. AND LASALLE AVENUE, WACO	METHANE	0	6C	2000
				IDEAL WOOD	515	2400 MARY STREET, WACO	TPH, WOOD PRESERVATIVE	0	6D	2000
				MARATHON POWER TECHNOLOGIES	839	8301 IMPERIAL DRIVE, WACO	METALS, VOCS, SVOCS		6C	
				PACKLESS METAL HOSE, INC.	341	8401 IMPERIAL DRIVE, WACO	METALS	0	6C	2000
				Y-INN BBQ	685	155 NORTH LEAGUE RANCH ROAD, WACO	TPH/BTEX	0	6C	2001
MEDINA										
	RRC									
		OIL & GAS		KOCH MIDSTREAM SERVICES	OCP#3431	SOUTH LYTLE STATION	LNAPL	0	6C	2013
MIDLAND										
	RRC									
		OIL & GAS	8	ADA OLIVAS COMPLAINT	AUG-15	MIDLAND EAST	CRUDE OIL IN GW	1C	6C	2004

TABLE 4 (APPENDIX 10)
HISTORIC GROUNDWATER CONTAMINATION CASE DESCRIPTION BY COUNTY
ALL AGENCIES, 1994-2013

COUNTY	AGENCY	DIVISION	SECTION	FILE NAME	FILE NUMBER	LOCATION	CONTAMINATION DESCRIPTION	ENFORCEMENT STATUS		YEAR DELETED
MIDLAND										
	RRC									
		OIL & GAS	8	MIDLAND TANK FARM- CHEVRON		3 MILES EAST OF MIDLAND	HC IN GW, MONITORING	0	6C	2002
				SHELL PIPELINE LP	OCP# 1075	3 MILES EAST OF MIDLAND	PSH IN GW	2D	6C	2004
	TCEQ									
		ENF		RED SNAPPER REAMERS	39508	2700 WEST FRANCIS, MIDLAND	DICHLOROETHANE, CHLOROFORM, CARBONTETRA	2B	6C	2000
		REM	CA	3-B RATTLESNA KE (WICKETT)	36030	1ST & MONAHANS, WICKETT	VOLATILES	3B	6C	2000
				WAL MART, 96704	T1954	I-20/RANKIN HWY, MIDLAND	TPH, BTEX, METALS	0A	6C	2006
			VC/VCP	SMITH INTERNATIONAL/DRILCO COMPLEX	433	3100 GARDEN CITY HIGHWAY, MIDLAND	CHLORINATED SOLVENTS	0	6E	1999
		WSD	PDW	JOHNS MOBILE HOME PARK	G1650043A	1-N OF PARK	1,1- DICHLOROETHENE	Z	6C	2001
				MIDESSA OILPATCH RV PARK	G1650029B	2 MIDDLE OF PARK	1,1-DICHLOROETHENE, CIS-1,2-DICHLOROETHENE, TETRACHLOROETHENE, TRICHLOROETHENE, 1,1-DICHLOROETHANE	2C	6C	2006
				MIDESSA OILPATCH RV PARK	G1650029A	1 100 FT SW OF PARK	1,1-DICHLOROETHENE, TETRACHLOROETHENE, TRICHLOROETHENE, 1,1-DICHLOROETHANE	2C	6C	2006
				MIDLAND INTERNATIONAL AIRPORT	G1650002?	MULTIPLE WELL LOCATIONS	BROMACIL	2C	6C	2001
				MIDLAND INTERNATIONAL AIRPORT	1650002		TETRACHLOROETHENE, 1,1-DICHLOROETHENE		6C	1999
				MIDLAND INTERNATIONAL AIRPORT	G1650002H	14-7300FT NNW OF TANK	TETRACHLOROETHENE, 1,1-DICHLOROETHENE		6C	2000
				STEWARD CABLE	G1650126B	2 - WIRE SHOP	1,1-DICHLOROETHYLENE, CIS-1,2-DICHLOROETHYLENE, TRICHLOROETHYLENE	2C	6C	2012
				WESTGATE MOBILE HOME PARK	G1650047E	5-NORTH OF 4	TRICHLOROETHENE	2D	6C	2000
MILAM										
	TCEQ									
		REM	VC/VCP	WALLED LAKE DOOR FACILITY	463	1201 INDUSTRIAL BOULEVAR D, CAMERON	HYDROCARBONS, CHLORINATED SOLVENTS	0	6C	1999
MILLS										
	TCEQ									
		WSD	PDW	MINERVA WSC	G1660010B	2-0.25 MI E OF 1 - PLANT	GASES	2C	6C	2010
				MULLIN ISD	G1670013A	WELL 1 BEHIND ADMIN BLDG	BROMACIL	X	6E	2001
MONTAGUE										
	RRC									
		OIL & GAS	9	KOCH PLANT-PAINE RANCH	OCP# 1519	2 MILES WEST OF NOCONA	CRUDE OIL	2	6C	2006
				TEPPCO - BOWIE STATION	OCP#2028	BOWIE STATION, 1 MI WEST OF BOWIE	CRUDE OIL IN GW	0	6C	2012
MONTGOMERY										
	RRC									
		OIL & GAS		KEYSTONE NATURAL RESOURCES, INC.	VCP#3-60010	GULF COAST ROAD, CONROE	CHLORIDE, BENZENE, ARSENIC	0	6C	2010
				WAPITI ENERGY LLC	OCP# 2563	RE SMITH LEASE, 6 MI SE FROM CONROE	BENZENE, CHLORIDE	0	6C	2010
			3	JOHN PATTERSON COMPLAINT	MAR-39	4 1/2 MILES SSE OF CONROE	NACL	1C	6C	1994
			3	LINCOLN NAT. RES. (FORMERLY ASHBY JAMES LEASE)	VCP#40005	LATITUDE 30.2247 LONGITUDE -95.3414 (NAD83)	CL	1B	6D	2006
				CONROE SITE #1	OCP#1515	EAST OF SANDY BRANCH, SE OF CONROE	PSH, TPH, BTEX	1A	6C	2012
	TCEQ									
		REM		CITY OF WILLIS: MW-7 AND 8.	MSW00706 & 1901	NE OF WILLIS, APPROX. 1 MI. NE OF CITY CENTER, ADJ. TO AND ON THE NW SIDE OF MT. ZION RD., WILLIS, TX.	TOTAL DISSOLVED SOLIDS, CHLORIDE	2A	6C	1998
			DCRP	FORMER PREMIER CLEANERS	DC0167	1403 N LOOP 336 W	CHLORINATED SOLVENTS	2B, 5B	6C	2011
			VC/VCP	NESBIT'S CLEANER ALDEN RIDGE VILLAGE	1581	8000 RESEARC H FOREST DRIVE, THE WOODLA NDS	NA		6C	2003

TABLE 4 (APPENDIX 10)
HISTORIC GROUNDWATER CONTAMINATION CASE DESCRIPTION BY COUNTY
ALL AGENCIES, 1994-2013

COUNTY	AGENCY	DIVISION	SECTION	FILE NAME	FILE NUMBER	LOCATION	CONTAMINATION DESCRIPTION	ENFORCEMENT STATUS		YEAR DELETED
MONTGOMERY										
	TCEQ									
		WPD	MSW	CITY OF CONROE: MW-9.	MSW00081A	LOOP 336, 2 MI. NE OF CONROE; 1.3 MI. FROM LOOP 336 AND SH 105 INTERSECTI ON.	VOCS (1,1- DICHLOROETHANE, TCE, AND BTEX COMPOUNDS.	2B	6C	1997
				WESTERN WASTE OF TEXAS LLC	MSW00081A	4.5 MILES EAST OF INTERSTATE 45 ON NORTH LOOP 336 EAST		2B	6C	2012
		WSD	PDW	CASEY RIDGE GROCERY	G1700726A	27630 FM 1485	MTBE	2C	6C	2008
				EXXON CONROE	1700181	WELL 1 (G1700181B), WELL 3 (G1700181C)-EXXON CONROE GAS PLANT 6 MILES SE OF CONROE	METHYL-T- BUTYLETHER, TOLUENE, ACETONE	2C	6C	1998
				EXXON CONROE	G1700181B	2	METHYL-T- BUTYLETHER, TOLUENE, ACETONE		6E	2000
MOORE										
	RRC									
		OIL & GAS		PIONEER NATURAL RESOURCES USA	VCP#50002	PAN.FLD.COMP#2, 31 MI N AMARILLO	BTEX	0	6C	2013
	TCEQ									
		WPD	IHW	DIAMOND SHAMROCK REFINING CO LLC	IHW50229	NORTH SIDE OF FM 119 AND FM 1284, SUNRAY TX		3A	6C	2009
		WSD	PDW	DUMAS MUNICIPAL UTILITY DISTRICT	G1710001G	13-VFW LOT	ATRAZINE		6C	2000
				DUMAS MUNICIPAL UTILITY DISTRICT	G1710001F	12-OLD MARTIN F	ATRAZINE		6C	2000
				DUMAS MUNICIPAL UTILITY DISTRICT	1710001		ATRAZINE		6C	1999
				DUMAS MUNICIPAL UTILITY DISTRICT	G1710001E	11-OLD MARTIN F	ATRAZINE		6C	2000
MORRIS										
	TCEQ									
		WSD	PDW	CITY OF NAPLES	G1720003D	5-PAHERSON/HELE	HEPTANES, DIMETHYL CYCLOPENTANE, METHYLCYCLOHEXANE	2D	6C	2003
NACOGDOCHES										
	TCEQ									
		REM	VC/IOP	BURNS, MORRIS & STEWART, LP - CITY	118	1124 BENNETT CLARK ROAD, NACOGDOC HES	NITRATES	0	6D	2000
		WSD	PDW	CITY OF NACOGDOCHES	G1740003?	ENTRY POINT 002 WITH 2 WELLS	PERCHLORATE	2D	6C	2003
NAVARRO										
	TCEQ									
		REM	VC/VCP	ANCHOR GLASS FACILITY	844	IH-45 AND US HIGHWAY 287, CORSICANA	METALS, TPH	0	6C	1999
NOLAN										
	TCEQ									
		WSD	PDW	HIGHLAND ISD	G1770006A	1-BEHIND SCHOOL	PROMETON	2C	6C	2001
				ROSCOE CITY OF	G1770001F	6-OAK & 3RD/4TH	TETRACHLOROETHENE, CARBONTETRACHLORIDE, 1,2-DICHLOROETHANE	2D	6C	2000
				ROSCOE CITY OF	G1770001E	5-ASH ST. P.S.	CARBON TETRACHLO RIDE	2D	6C	2000
NUECES										
	RRC									
		OIL & GAS	4	KOCH PIPELINE COMPANY	OCP# 3111	LOGO MATERIALS SITE	TPH & BENZENE	0	6C	2010
				23.41 ACRE TRACT, HEB CC18	VCP#4-50001	LATITUDE 27.6639 LONGITUDE -97.2833 (NAD83)	BENZENE	0	6D	2006
				CITGO REFINING & CHEM. (REF TO TCEQ)	OCP# 1107	WEST PLANT	REFINED PRODUCT	1C	6C	2003
				KOCH PIPELINE CO., LP	OCP# 1502	WEST REFINERY; VIOLA STATION	BTEX	0	6C	2003
				KOCH PIPELINE CO., LP	OCP# 1475	AGUA DULCE, TX	TPH, BTEX	0	6C	2007
				PITTENCRIEFF AMERICAN INC.	OCP# 1634	FORMER WASTE OIL TANK BATERY & SWD	BTEX	0	6C	2003
				SOUTHERN GAS PIPELINE	OCP# 1662	BRADSHAW COMPRESSOR STATION	BENZENE	0	6C	2003
				EL PASO CORPORATION--MERCHANT ENERGY	OCP#2421	FORMER COASTAL CRUDE BARGE TERMINAL	TPH, BTEX	0	6C	2012
				KOCH PIPELINE CO.	OCP#1483	818 NAVIGATION BLVD, CORPUS CHRISTI, TX.	PSH, TPH, BTEX	0	6C	2012

TABLE 4 (APPENDIX 10)
HISTORIC GROUNDWATER CONTAMINATION CASE DESCRIPTION BY COUNTY
ALL AGENCIES, 1994-2013

COUNTY	AGENCY	DIVISION	SECTION	FILE NAME	FILE NUMBER	LOCATION	CONTAMINATION DESCRIPTION	ENFORCEMENT STATUS		YEAR DELETED
NUECES										
	TCEQ									
		REM	CA	CHEMICAL WASTE MANAGEME NT INC. - CORPUS CHRISTI	32325	6901 GREENWOO D RD, CORPUS CHRISTI	PHENOL,CHLOROFORM, CARBONTETRACHLORIDE,TOLUEN E,ETHYLBENZENE,TCE	3A	6C	1997
				DIAMOND SHAMROCK REFINING & MARKETING CO	81094	NAVIGATIO N BLVD CORPUS CHRISTI 78401	ZINC	2C	6D	2001
				HALLIBURT ON ENERGY SERVICES INC	32968	5338 LEOPARD ST CORPUS CHRISTI 78408	METALS	0A	6C	2001
			DCRP	CENTENNIAL PLAZA FORMER DRY CLEANERS	DC0069	SW CORNER OF ELIZABETH AND THIRDS STREETS, CORPUS CHRISTI	CHLORINATED SOLVENTS	2B, 5B	6C	2012
				COMET CLEANERS	DC0166	6833 WEBER ROAD	CHLORINATED SOLVENTS	5B	6C	2013
				FMR KEMP CLEANERS -LAS PALMAS RETAIL SHOPPING CENTER	DC0137	6009 WEBER	CHLORINATED SOLVENTS	5B, 2B	6C	2011
				HISTORICAL DRY CLEANERS	DC0109	712 ELIZABETH STREET	CHLORINATED SOLVENTS	2B	6C	2009
			VC/VCP	HELDENFELS/FORDYCE PROPERTY	252	PORT CORPUS CHRISTI INDUSTRIAL DISTRICT, CORPUS CHRISTI	TPH	0	6C	2000
				KOCH PIPELINE	1375	940 NAVIGATION BLVD CORPUS CHRISTI	PETROLEUM HYDROCARBONS		6D	2005
				MAGILL PROPERTY	1336	1316 - 1336 SOUTH STAPLES STREET	VOCS, TPH	0	6C	2001
				SHEET'S PROPERTIES, INC.	1268	802 - 804 CLARKWOO D ROAD, CORPUS CHRISTI	METALS, LEAD		6C	
OLDHAM										
	TCEQ									
		WSD	PDW	WILDORAD O WSC	G1800004A	1-2. MI SE OF CITY	ATRAZINE, DI-N-BUTYLPHTHALATE	2D	6C	2002
ORANGE										
	RRC									
		OIL & GAS		GULF STATES PIPELINE	OCP# 1823	LAT 30.175 LONG -94.056 (1.5 MILES NORTHWEST OF VIDOR)	PSH, BTEX	0	6C	2009
	TCEQ									
		REM	SF	TRIANGLE CHEMICAL CO	FILED BY	SH 87 0.5 MI N OF HIGHWAY 62, BRIDGE CITY	BENZINE, ETHYLBENZENE, CHLOROBENZENE, 1-1 & 1-2 DICHLOROETHENE, METHYLENE CHLORIDE, TOLUENE, VINYL C	5B, 3D, 2B	6D 6E	2009
PALO PINTO										
	TCEQ									
		WSD	PDW	CITY OF MINERAL WELLS	G1820001?	ENTRY POINT 001 WITH 2 WELLS	PERCHLORATE	Z	6C	2003
PARKER										
	RRC									
		OIL & GAS	7B	WESTERN RESERVES CORPORATION	7B-4199	3.5 MILES SOUTH OF MILSAP	NACL	1C	6C	2004
	TCEQ									
		REM	VC/VCP	ALEDO PIPELINE DIESEL SPILL	1077	3724 TIN TOP ROAD, WEATHERF ORD	TPH, DIESEL FUEL	0	6C	2002
				FORMER LEVEL'S FOOD STORE	500	SOUTH MAIN AND EAST LEE STREET, WEATHERF ORD	TPH, BTEX	0	6C	1997
				LEVEL'S FOOD STORE	500	SOUTH MAIN AND EAST LEE STREET, WEATHERF ORD	TPH, BTEX	0	6C	1998
		WPD	MSW	CITY OF WEATHERFORD LANDFILL	MSW00047A	2 MILES SW OF CITY LIMITS AND SOUTH OF OLD BROCK ROAD		2B	6C	2008
		WSD	PDW	B F E WATER	G1840132A	1-N END OF RUNWAY, WEST SIDE	GASES	2C	6C	2009
				CATFISH CABIN - BETHEL RD	G1840155A	1- 7914 BETHEL RD - BEHIND CATFISH CABIN	MTBE	2C	6C	2006
				CODYS MARKET	G1840144A	WELL NO 1 BEHIND RESTAURANT	MTBE	2C	6C	2006
				MAR LYNN SUBDIVISIO N	G1840103A	1-ROBIN ROAD	BROMACIL	2D	6C	2001
				WILLOW PARK MUNICIPAL SYSTEM	G1840027U	20-PS 2 WILLOW SPRINGS OA	TRICHLOROETHENE	2D	6C	2003
				WILLOW SPRINGS OAKS WATER SYSTEM	1840093		TRICHLOROETHENE		6C	1999
				WILLOW SPRINGS OAKS WATER SYSTEM	G1840093C	3-P	TRICHLOROETHENE		6E	2000

TABLE 4 (APPENDIX 10)
HISTORIC GROUNDWATER CONTAMINATION CASE DESCRIPTION BY COUNTY
ALL AGENCIES, 1994-2013

COUNTY	AGENCY	DIVISION	SECTION	FILE NAME	FILE NUMBER	LOCATION	CONTAMINATION DESCRIPTION	ENFORCEMENT STATUS		YEAR DELETED
PARMER										
	TCEQ									
		WSD	PDW	FRIONA MUNICIPAL WATER SYSTEM	1850003	WELL 4 (G1850003A) 7TH & PIERCE, WELL 9 (G1850003F) 3RD/CLEVEL AND, AND WELL 10 (G1850003G) 1ST/HWY 214	ATRAZINE	2C	6E	1998
				FRIONA MUNICIPAL WATER SYSTEM	G1850003A	4-7TH & PIERCE	BENZENE, 1,2-DICHLOROETHANE	2C	6C	2007
				FRIONA MUNICIPAL WATER SYSTEM	G1850003A	4-7TH & PIERCE	ATRAZINE		6C	2000
				FRIONA MUNICIPAL WATER SYSTEM	G1850003T	19-S OF WELL #9	ATRAZINE	2D	6C	2001
				FRIONA MUNICIPAL WATER SYSTEM	1850003		ATRAZINE		6E	1999
PECOS										
	RRC									
		OIL & GAS	8	LINK {EOTT (PREV.-TEXAS-NM PIPELINE CO.)}	OCP#1270	GOMEZ FLD (DIAMOND Y SPRGS) 5N FT STOCKTON	CRUDE OIL	0	6C	2011
				IMPERIAL SPILL SITE- EQUILON PLANT			HYDROCARBONS	0	6C	2001
				MONTE DUDLEY COMPLAINT	AUG-85	5 MILES N OF FT. STOCKTON	CRUDE OIL	1C	6C	1998
				WILLIAMS RANCH	AUG-92	10 MILES SW OF FT. STOCKTON	SULFATES	1C	6C	1999
RANDALL										
	TCEQ									
		WAD	GPAT	HIGH PLAINS UWCD NO. 1 SAMPLING PROGRAM	1109806	WELL NO. 11-09-806 (SAMPLE 381-2-4)	ATRAZINE	1D,1B	6C	2006
		WSD	PDW	COUNTRY ESTATES MOBILE HOME PARK	G1910005C	4 PS 3	TETRACHLOROETHENE	X	6E	
				WESTERN MOBILE HOME PARK	1910010	WELL 1 (G1910010A) - O.1 MI. W. OF WESTEN AVE. AND O.2 MI. N. OF HOLLYWOO D RD.	TETRACHLOROETHENE	2C	6C	1998
				WESTERN MOBILE HOME PARK	G1910010A	1	TETRACHLOROETHENE		6D	2000
				WESTERN MOBILE HOME PARK	1910010		TETRACHLOROETHENE		6C	1999
REAGAN										
	RRC									
		OIL & GAS	7C	DUKE ENERGY FIELD SERVICES (BEST PUMP STA)	OCP#2429	10 MILES WEST OF BIG LAKE	CRUDE OIL	0	6C	2011
				PARKER & PARSLEY DEVELOPMENT, L.P.	7C-1788	35 MI N OF BIG LAKE HWY. 137	SALT WATER	1C	6C	1997
				ROCKER B GAS PLANT	7C-0038	18 MILES NW OF BIG LAKE	CONDENSATE	1	6C	1999
				SANTA RITA WATER DISTRICT	7C-1910	42 MILES NW OF BIG LAKE	NATURAL GAS	1D	6C	2000
				SHELL PIPELINE CO	7C-0010	33 MILES NW OF BIGLAKE	CRUDE OIL	1C	6C	1999
				VINSON COMPLAINT	7C-1613	13 MILES NORTH OF BIG LAKE	CHLORIDES	5	6C	1994
				EXXONMOBIL PIPELINE CO.	OCP#1290	KEMPER STATION, 4 MI W OF BIG LAKE	CRUDE OIL		6C	2013
RED RIVER										
	TCEQ									
		REM	VC/VCP	MCDONALD S (FORMER HARDEE'S RESTAURANT)	1236	506 WEST MAIN, CLARKESVI LLE	BTEX, MTBE, TPH	0	6C	2002
REEVES										
	RRC									
		OIL & GAS	8	OASIS PIPELINE CO.		ARCO TREES	BTEX IN GW	0	6C	2001
	TCEQ									
		FOD		DICK PATILLO - OWNER OF WAYNE FEEDS	8708250101	WAYNE FEED STORE - NEAR INTERSECTI ON OF 2ND AND PLUM IN PECOS, TX	DDT, DIELDRIN, METHYL PARATHION	2D	6C	2002
REFUGIO										
	RRC									
		OIL & GAS	2	KOCH	OCP# 1471	REFUGIO NATURAL GAS STATION	PSH, BTEX	1C	6C	2010
				TOTAL PETROCHEMICAL HEARD TANK FARM	OCP# 2533	HEARD TANK FARM	CRUDE LNAPL & BTEX	0	6C	2010
				KOCH	OCP# 1488	ARANSAS RIVER AREA 1	BENZENE IN GW	0	6C	2003
				KOCH (ARANSAS RIVER AREA 2	OCP# 1476		CRUDE OIL	0	6D	2006
	TCEQ									
		WSD	PDW	CITY OF REFUGIO	G1960001D	6-PLASUELA ST/PLANT 2	BENZENE	2C	6C	2012

TABLE 4 (APPENDIX 10)
HISTORIC GROUNDWATER CONTAMINATION CASE DESCRIPTION BY COUNTY
ALL AGENCIES, 1994-2013

COUNTY	AGENCY	DIVISION	SECTION	FILE NAME	FILE NUMBER	LOCATION	CONTAMINATION DESCRIPTION	ENFORCEMENT STATUS		YEAR DELETED
ROBERTS										
	TCEQ									
		WSD	PDW	MIAMI, CITY OF	1970002	SANTA FE WELL (G1970002B) - RAILROAD AND BIRGE ST. (FORMERLY CONSOLIDA TED UTILITIES WELL 2)	BENZENE, 1,2- DICHLOROETHANE, XYLENES	2C	6E	1998
				MIAMI, CITY OF	G1970002B	2	BENZENE, 1,2- DICHLOROETHANE, XYLENES		6E	2000
ROBERTSON										
	TCEQ									
		REM	VC/VCP	FORMER NOVASADS GROCERY	993	708 BROWN STREET, HEARNE	TPH	0	6C	2002
ROCKWALL										
	TCEQ									
		REM	DCRP	DAN-CAT DBA PARK AVENUE CLEANERS	DC0165	2910 RIDGE ROAD, ROCKWALL	CHLORINATED SOLVENTS	2B, 5B	6C	2011
			VC/VCP	RIDGE ROAD SHOPPING CENTER	596	1102 - 1209 RIDGE ROAD, ROCKWALL	CHLORINATED SOLVENTS	0	6D	1999
RUNNELS										
	RRC									
		OIL & GAS	7C	DESANA CORP. BLOWOUT PROBL. BAKER LSE.		3 MILES SOUTH OF WINTERS	NAT. GAS, CRUDE, SW	5	6C	2001
				LEO EUBANKS CONPLAINT	7C-2185	5 MILES SOUTHWEST OF WINTERS	HYDROCARBON	1C	6C	2003
				RICK MINZENMAYER COMPLAINT	7C-1414	3 MILES N OF BALLINGER	NACL	5	6C	2000
				SUNOCO PIPELINE		10 MILES SW OF BALLINGER	HYDROCARBON	0	6C	2004
				TRACER ENERGY, INC.		1/2 MILE W OF BALLINGER	HIGH CHLORIDES	0	6C	2001
				WORKMAN COMPLAINT	7C-1432	1/4 MILE E HATCHEL	NACL	5	6C	2000
RUSK										
	RRC									
		OIL & GAS	6	SHELL OIL PRODUCTS, KILGORE SITE #2	OCP# 2039	STATE HWY 84, 5.8 MI N OF REKLAW	BENZENE	0	6C	2010
				ANSON JONES WATERWEL L		8 MILES ESE OF KILGORE	HYDROCARBONS	2D	6C	1999
				HARRIS COMPLAINT	06-1107	1 MILE NE OF OVERTON	NACL	1C	6C	2000
				SUN PIPELINE/BR ADFORD STATION	-0-	3 MILES SE OF NEW LONDON	TPH/BTEX	0	6C	1996
SABINE										
	RRC									
		OIL & GAS		KOCH GATEWAY	OCP#1470	MAGASCO-COMPRESSOR STATION	PCB'S (EPA CD)	0	6C	2011
SAN PATRICIO										
	RRC									
		OIL & GAS	4	KOCH PIPELINE COMPANY	OCP#1522	SAN PATRICIO CORP @ CR2200	PSH	0	6C	2011
				KOCH PIPELINE COMPANY	OCP# 1523	LAT 28.0241 LONG -97.519 (SINTON PIG TRAP)	TPH, BTEX	0	6C	2009
				NUECES BAY SEEP	OCP# 1839	LAT 27.8724 LONG -97.4333 (NUECES BAY STATE TRACT 707)	CRUDE OIL	0	6C	2009
				BENNIE CRAFT COMPLAINT	OCP# 1106	5 MI N OF CORPUS CHRISTI	CRUDE OIL, PAHS, METALS	0	6D	2006
				KOCH PIPELINE CO.	OCP# 1489	INGLESIDE MARINE TERMINAL	CRUDE OIL	0	6C	2007
				KOCH PIPELINE CO./TEJAS GAS PIPELINE	OCP# 1495	RATTLESNAKE LINE - CR 78	VOC, TPH, PAH	0	6C	2003
				KOCH PIPELINE CO./TEJAS GAS PIPELINE	OCP# 1876	RATTLESNAKE LINE - CR 41	VOC, TPH, PAH	0	6C	2003
				KOCH PIPELINE CO./TEJAS GAS PIPELINE	OCP# 1493	RATTLESNAKE LINE - LA QUINTA	VOC, TPH, PAH	0	6C	2003
				MARATHON OIL COMPANY	OCP# 1536	CENTRAL FACILITY	HYDROCARBONS	0	6C	2005
	TCEQ									
		REM		UNDEVELOPED LAND - NEW PUBLIC SAFETY FACILITY	150	8TH STREET AND STATE HIGHWAY 1069, INGLESIDE	PETROLEUM	0	6C	1995
			CA	DUPONT - INGLESIDE	30018	HWY 361, 3 MI EAST OF GREGORY	TCE, CARBON TETRACHLORIDE, ARSENIC, CHLORIDES, CHLOROFORM	2	6C	1997
			VC/VCP	UNDEVELOPED LAND - NEW PUBLIC SAFETY FACILITY	150	8TH STREET AND STATE HIGHWAY 1069, INGLESIDE	PETROLEUM	0	6C	2000
SCURRY										
	RRC									
		OIL & GAS	8A	BURL BELEW COMPLAINT	8A-0843	1/2 MILE WEST OF FLUVANNA	CRUDE OIL	3	6C	1998
				JACK MARTIN COMPLAINT	8A-3277	8 MILES NORTH OF SNYDER	NACL	1C	6C	2002

TABLE 4 (APPENDIX 10)
HISTORIC GROUNDWATER CONTAMINATION CASE DESCRIPTION BY COUNTY
ALL AGENCIES, 1994-2013

COUNTY	AGENCY	DIVISION	SECTION	FILE NAME	FILE NUMBER	LOCATION	CONTAMINATION DESCRIPTION	ENFORCEMENT STATUS		YEAR DELETED
SCURRY										
	RRC									
		OIL & GAS	8A	UNKNOWN OPERATOR	CU (COMP)	3 MILES NORTHWEST OF SNYDER	BENZENE & CL IN GW	1A	6C	2006
				WAYNE MERRITT COMPLAINT	8A-1398	1 MILE WEST OF SNYDER	CHLORIDES	2	6C	1994
	TCEQ									
		REM	SSDAP	SNYDER LAUNDRY, DRY CLEANING AND LINEN SUPPLY, INC.	FILED BY SITE NAME	1401 26TH STREET, SNYDER, TX	TCE, PCE, VINYL CHLORIDE, CIS-1,2-DICHLOROETHENE, TRANS-1,2-DICHLOROETHENE	5A	6C	2013
		WSD	PDW	COLORADO RIVER MWD SNYDER WELL FIE	G2080022F	14 - 25TH & AVE E	ATRAZINE, BROMACIL	X	6E	2002
				COLORADO RVR MWD SNYDER WELL FIELD	G2080022D	29 - 26TH & AVE R	TETRACHLOROETHENE	2D	6C	2000
				COLORADO RVR MWD- SNYDER WELL FIELD	2080022		TETRACHLOROETHENE		6C	1999
				COLORADO RVR MWD- SNYDER WELL FIELD	G2080022L	WELL4	TETRACHLOROETHENE		6E	2000
SHELBY										
	RRC									
		OIL & GAS	6	JOAQUIN FIELD BLOWOUT		1/4 MILE EAST OF JOAQUIN	NATURAL GAS	5	6C	1997
	TCEQ									
		WPD	MSW	CITY OF CENTER	MSW00409	END OF MAXWELL ST, CENTER	P-2S, 5S: VOCS (CHLOROBENZENE)	2B	6C	1999
SMITH										
	RRC									
		OIL & GAS	6	KERR- MCGEE		10 MILES EAST OF TYLER	HYDROCARBONS	0	6C	1994
				KERR- MCGEE	-0-	10 MILES EAST OF TYLER	HYDROCARBONS	0	6C	1996
				SUN PIPELINE CO.	-0-	7 MILES E OF TROUP	TPH & BENZENE IN GW	0	6C	1996
	TCEQ									
		REM	CA	TXDOT NEW FRANKSTON	F1492	3305 NEW FRANKSTON HWY	BENZENE, BIS-2 PHTHALATE	0A	6C	2006
			VC/IOP	ABC AUTO PARTS	138	100 EAST MAIN, WHITEHOUS E	BTEX, TPH	0	6C	1999
			VC/VCP	KELLER INDUSTRIES PLANT	344	HIGHWAY 69 NORTH, WOODVILLE	TPH, ALUMINUM	0	6C	2000
		WPD	MSW	CITY OF TYLER	MSW0069 0	1.0 MI W OF INT FM 2908 AND FM 2767, ON S SIDE OF FM 2767, TYLER	MW-1, 2, 5, 6, B2: VOCS (CIS-1,2-DICHLOR OETHYLENE; TRICHLOROETHYLENE; VINYLCHLORIDE)	2A	6C	2003
				GREENWOOD FARMS LANDFILL	MSW01972A	SS FM 2767 @ 4.8 MI E OF LOOP 323	IMW-2-I: VOCS (CIS-1,2-DICHLOROETHENE)		6C	2013
				GREENWOOD LANDFILL TX LP	MSW01972A	SS FM 2767, 4.8 MI E OF LOOP 323		2B	6C	2008
		WSD	PDW	JACKSON WSC	G2120016A	1 - CR 21 / S OF SH 31	BUTANE	2C	6C	2009
				WRIGHT CITY WATER SUPPLY CORP	2120027	WELL #3 (2120027C) AT EP 001	BENZENE, BUTANES, PROPANE		6C	1999
				WRIGHT CITY WATER SUPPLY CORP	G2120027C	3-PLT 2 ON FM 15	BENZENE, BUTANES, PROPANE		6C	2000
SOMERVELL										
	TCEQ									
		WSD	PDW	CITY OF GLEN ROSE	G2130001E	PS 6 - NEAR PALUXY SUMMIT	BUTANE, PENTANE	2C	6C	2009
				GREENFIELDS ON SQUAW CREEK	G2130036A	WELL	PROPANE	Z	6C	2005
STARR										
	TCEQ									
		REM	VC/BSA	FORDYCE TRACT 2	G073	FM 3167 AND US HIGHWA Y 83, RIO GRANDE CITY	PESTICID ES		6C	2004
		WSD	PDW	1017 CAFE	G2140030A	1-E OF RESTAURANT	MTBE	2C	6C	2009
STEPHENS										
	RRC									
		OIL & GAS	7B	BRECKENRIDGE STATION	OCP# 1976	LAT 32.767 LONG -98.8966 (W. BRECKENRIDGE INDUST. ADDIT., FM RD 287)	BTEX	0	6C	2008
				FIRST NAT'L BANK OF ABILENE		13 MILES NE OF BRECKENRI DGE	HYDROCARB CONDENSATE	1C	6C	1998
				UNIDENTIFIED OPERATOR/ BEYER	7B-5991	9 MILES SE OF BRECKENRI DGE	CHLORIDE	5	6C	1999

TABLE 4 (APPENDIX 10)
HISTORIC GROUNDWATER CONTAMINATION CASE DESCRIPTION BY COUNTY
ALL AGENCIES, 1994-2013

COUNTY	AGENCY	DIVISION	SECTION	FILE NAME	FILE NUMBER	LOCATION	CONTAMINATION DESCRIPTION	ENFORCEMENT STATUS		YEAR DELETED
STEPHENS										
	RRC									
		OIL & GAS	7B	WES-MOR DRILLING, INC.	7B-5293	5 MILES NE OF IVAN	NACL	5	6C	1999
STERLING										
	RRC									
		OIL & GAS	8	PIONEER NATURAL RESOURCES USA	OCP# 1616	LAT 31.8548 LONG -101.1117 (STERLING CITY GP, 15 MI W OF STERLING CITY)	CONDENSATE IN GW	0	6C	2009
				STERLING COUNTY WD COMP	AUG-17	STERLING CITY AREA	WATER WELL SALTY	1C	6C	2006
STONEWALL										
	RRC									
		OIL & GAS	7B	BOBCAT OPERATING	7B-5519	8 MILES NORTH OF OLD GLORY	NACL	5	6C	1999
	TCEQ									
		WAD	GPAT	TDA PESTICIDE SURVEY	2141406	WELL NO. 21-41-406 (SAMPLE NO. 0686-91-026) "STONEWALL 1"	ATRAZINE, PROMETON	2D	6C	2006
				TDA PESTICIDE SURVEY	2141426	WELL NO. 21-41-426 (SAMPLE NO. 0686-91-027) "STONEWALL 4"	PROMETON	2D	6C	2006
SUTTON										
	RRC									
		OIL & GAS	7C	DUKE ENERGY	OCP# 1209	5.5 MILES SE OF SONORA	BTEX HYDROCARBONS	0	6C	2004
				W.L. WHITEHEAD (BUD) COMPLAINT	CU-52714	14 MILES SW OF SONORA	HYDROCARBONS	1C	6C	2006
	TCEQ									
		WSD	PDW	SONORA INDUSTRIAL PARK	2180004	WELL 1 (2180004A)	TETRACHLOROETHENE		6C	1999
				SONORA INDUSTRIAL PARK	G2180004A	1-50 YDS E OF OFFICE	TETRACHLOROETHENE		6C	2000
SWISHER										
	TCEQ									
		WAD	GPAT	PANHANDLE COOP TNRCC/TWDB	1117807	WELL NO. 11-17-807 (SAMPLE NO. S711016) (1117807)	ATRAZINE	1B	6C	2006
				PANHANDLE COOP TNRCC/TWDB	1143112	WELL NO. 11-43-112 (SAMPLE NO. S712011) (1143112)	ATRAZINE	1B	6C	2006
		WSD	PDW	KRESS MUNICIPAL WATER SYSTEM	G2190002A	1-ELEVATED STRG	ATRAZINE, BROMACIL, NAPHTHALENE	2C	6C	2001
				KRESS MUNICIPAL WATER SYSTEM	G2190002A	1-ADJACENT TO ELEVATED ST	BENZENE; CARBON TETRACHLORIDE; 1,2-DICHLOROETHANE; ETHYLBENZENE; XYLENES	Z	6C	2002
				KRESS MUNICIPAL WATER SYSTEM	G2190002B	3-HWY 87 & FM 145	CARBON TETRACHLORIDE	Z	6C	2002
				KRESS MUNICIPAL WATER SYSTEM	G2190002B	3-HWY 87/FM 145	ATRAZINE	2C	6C	2001
				TULIA MUNICIPAL WATER SYSTEM	G2190003F	7- WELLFIELD NEAR PS 3	ATRAZINE		6C	2000
				TULIA MUNICIPAL WATER SYSTEM	2190003	WELL 7 (G2190003F), WELL 8 (G2190003G), WELL 9 (G2190003H), WELL 10 (G2190003I), AND WELL 14 (G2190003L)	ATRAZINE	2C	6E	1998
				TULIA MUNICIPAL WATER SYSTEM	2190003		ATRAZINE		6E	1999
TARRANT										
	TCEQ									
		ENF		BELL HELICOPTER / TEXTRON (PLANT 5)	32248	HWY 360 & AVE K, GRAND PRAIRIE	SOLVENT STORAGE TANKS	1	6C	2000
		REM	CA	BORDEN CHEMICAL	31260	3221 E RANDOL MILL RD ARLINGTON 76011	BENZENE, TOLUENE	3A	6D	2000
			DCRP	COMET 1-HOUR CLEANERS	DC0013	2107 D PIONEER PARKWAY, A	CHLORINATED SOLVENTS	5B, 2B	6C	2010
				PARK AVENUE CLEANERS #2	DC0181	5206 RUFE SNOW DRIVE	CHLORINATED SOLVENTS	0B, 2B, 5B	6C	2011
			VC/IOP	FORMER PIONEER CONCRETE	47	617 EAST DALLAS ROAD, GRAPEVINE	CHLORINAT ED HYDROCARBONS, METALS	0	6D	2000
			VC/VC P	315 NORTH GREAT SOUTHWEST PARKWAY	1625	315 NORTH GREAT SOUTHW EST PARKWA Y, ARLINGT ON	VOCS, METALS, TPH		6C	2003
				CHILL AIR OF TEXAS	1562	214 NW 25TH STREET, GRAND PRAIRIE	CHLORIN ATED SOLVENTS		6C	2003

TABLE 4 (APPENDIX 10)
HISTORIC GROUNDWATER CONTAMINATION CASE DESCRIPTION BY COUNTY
ALL AGENCIES, 1994-2013

COUNTY	AGENCY	DIVISION	SECTION	FILE NAME	FILE NUMBER	LOCATION	CONTAMINATION DESCRIPTION	ENFORCEMENT STATUS		YEAR DELETED
TARRANT										
	TCEQ									
		REM	VC/VCP	1400 BERRY COMPANY, LC	1170	3120 YUMA AVENUE, FT. WORTH	VOCS, PETROLEUM HYDROCARBONS	0	6C	2001
				315 NORTH GREAT SOUTHWEST PARKWAY	1625	315 NORTH GREAT SOUTHWEST PARKWAY, ARLINGTON	VOCS, METALS, TPH		6C	
				ALBERTSON' S NO. 4181	1587	SWC RUFE SNOW AND GRAPEVI NE HIGHWA Y, RICHLAN D HILLS	VOCS, METALS, TPH		6C	2004
				ALTA MESA/MC CART SHOPPING CENTER	1301	3504-3520 ALTA MESA BOULEVARD, FORT WORTH	VOCS		6D	2005
				ARMSTRONG HUGHES PROPERTY	321	12000 SOUTH PIPELINE ROAD, FORT WORTH	TPH/METALS	0	6C	2000
				BROOKS CROSSING SHOPPING CENTER	1201	6245 RUFE SNOW DRIVE, SUITE 750, WATAUGA	CHLORINATED SOLVENTS	0	6C	2001
				CHILL AIR OF TEXAS	1562	214 NW 25TH STREET, GRAND PRAIRIE	CHLORINATED SOLVENTS		6C	
				FORT WORTH CAN PLANT - MILLER BREWING	260	6600 WILL ROGERS BOULEVAR D, FORT WORTH	SOLVENTS	0	6D	1999
				FREEMAN PONTIAC	1092	701 NORTHEAST LOOP 820, HURST	PETROLEUM HYDROCARBON	0	6C	2001
				HARWOOD CENTRAL VILLAGE SHOPPING CENTER	541	2101-2113 HARWOOD ROAD, BEDFORD	CHLORINATED SOLVENTS	0	6D	2001
				MAYFIELD VILLAGE SHOPPING CENTER	132	2501 MAYFIELD ROAD, ARLINGTON	CHLORINATED SOLVENTS	0	6C	2000
				OVERLAND STAGE SHOPPING CENTER	1128	5705 - 5791 SOUTHWEST GREEN OAKS BLVD., ARLINGTON	CHLORINATED SOLVENTS		6C	2005
	TCEQ									
	TCEQ									
		REM	VC/VCP	TELITHA AKERS SURVEY	1042	745 AND 785 GRAPEVINE HIGHWAY, HURST	VOCS	0	6C	1999
				THE INK COMPANY	1355	1139 NORTH CARRIER PARKWAY	TPH		6C	
				VANDERGRIFF ACURA DEALERSHIP	555	1333 EAST IH 20, ARLINGTON	TPH, BTEX	0	6C	2000
				W. J. HOLLAND SURVEY	168	SE CORNER US HWY 377/ WALL-PRICE KELLER, KELLER	METALS	0	6C	1998
		WPD	MSW	ALLIED / MILL CREEK	MSW0020 8A	SOUTH OF FM 1886 & SILVER CREEK RD, 3.5 MI W SH 199	MW-3B: ARSENIC	2A	6C	2003
				LAIDLAW / CITY OF FORT WORTH	MSW00464A	BETW LITTLE FOSSIL AND BIG FOSSIL CREEKS, S OF MIDWAY RD & ROCK ISLAND RR, 300 FT S OF SH 121, AND 0.4 MI N OF ELLIOT READERS RD, FORT WORTH	MW-9, 103: VOCS (ACETONE; BENZENE; CHLOROBENZENE; 1,4-DICHLOROBENZENE)	2B	6C	1999
				WASTE MANAGEMENT CITY OF FORT WORTH EASTSIDE LANDF	MSW01004C	S OF E 1ST STREET BETWEEN WEST FORK OF TRINITY RIVER AND RANDOL MILL RD	MW-1R, 7: ARSENIC	2B	6C	2007
		WSD	PDW	BENBROOK VILLAGE MOBILE HOME PARK	G2200293A	1	PROPANE, BUTANES, PENTANES, HEXANES	2C	6C	2001
				PELICAN BAY	G2200164J	10-92 ACRES	TRICHLOROETHENE	2D	6C	2000
				PELICAN BAY	G2200164?	10-92 ACRES	TRICHLOROETHENE	Z	6C	2005
				PELICAN BAY	G2200164M	AT ENTRY POINT 001	TRICHLOROETHENE	X	6E	2001
				PELICAN BAY	G2200164L	AT ENTRY POINT 001	TRICHLOROETHENE	X	6E	2001
				SAMANTHA SPRINGS	G2200327E	WELL 3	MTBE	2C	6C	2009
				SAMANTHA SPRINGS	G2200327B	SPRING 2 1800 BLOCK OF OTTINGER RD	CIS-1,2-DICHLOROETHENE, 1,1-DICHLOROETHANE, 2-CHLOROPROPANE	2C	6C	2008
TAYLOR										
	RRC									
		OIL & GAS	7B	FISHER- WEBB, INC	7B-5953	5 MILES SW OF TUSCOLA	CHLORIDE	2	6C	1999
				LINDA HERMAN COMPLAINT	7B-5797	4 MILES NORTH OF MERKEL	NACL	5	6C	1999
				UNIDENTIFIED	7B-8081	MERKEL TOWN LOT	REFINED/WASTE OIL IN WELL	2D	6C	2006
				UNIDENTIFIED	7B-7107	2 MILES SOUTH OF OVALO	SALTWATER IN WATER WELL	2	6C	2001
				BML CRUDE OIL MARKETING, INC.	OCP#4442	BML 8 INCH CRUDE RELEASE	CRUDE OIL	1C	6C	2012
				TEPPCO CRUDE OIL, LLC	OCP#2331	MERKEL STATION	BTEX, TPH	0	6C	2013
	TCEQ									
		REM	VC/VCP	VICTOR EQUIPMENT COMPANY	1563	3501 MAPLE STREET, ABILENE	VOCS		6C	2003
TERRY										
	TCEQ									
		WSD	PDW	BROWNFIELD CITY OF	2230001		CARBON TETRACHLORIDE		6C	1999
				BROWNFIELD CITY OF	G2230001H	8-WEST STORY STREET	CARBON TETRACHLORIDE		6E	2000

TABLE 4 (APPENDIX 10)
HISTORIC GROUNDWATER CONTAMINATION CASE DESCRIPTION BY COUNTY
ALL AGENCIES, 1994-2013

COUNTY	AGENCY	DIVISION	SECTION	FILE NAME	FILE NUMBER	LOCATION	CONTAMINATION DESCRIPTION	ENFORCEMENT STATUS		YEAR DELETED
TITUS										
	TCEQ									
		WPD	MSW	PLEASANT OAKS LANDFILL	MSW00797A	3.8 MILES SW OF TITUS COU	MW-3: VOCS (1,1-DICHLOROETHANE, CIS-1,2-DICHLOROETHYLENE; VINYL CHLORIDE)	2B	6C	2010
TOM GREEN										
	RRC									
		OIL & GAS	7C	BOB BERRIE LANDOWNER	7C-2096	1.1 MILES NORTH OF HARRIET	HYDROCARBONS	1C	6C	2000
				STUART SEIDEL COMPLAINT	7C-2183	2 MILES NORTH OF CHRISTOVAL	HIGH CHLORIDES	1C	6C	2006
	TCEQ									
		REM	CA	B & W FOUNDRY & MANUFACTURING	30537	512 UPTON STREET, SAN ANGELO	LEAD, CHROMIUM	3	6C	2000
				TEXAS DEPT. OF TRANSPORTATION SAN ANGELO	64138	LOOP 306 & KNICKERBO CKER ROAD, SAN ANGELO	METHYLENE , CHLORIDE, FORMALDEHYDE, BTEX	3B	6C	2000
TRAVIS										
	TAGD									
		BS/EACD		COLD SPRINGS		COLORADO RIVER	FECAL COLIFORM	1B,2D	6	2001
				MAIN BARTON SPRING		ZILKER PARK	SEDIMENT, BACTERIA	1B	6	2001
				USGS TARGET MW	58-20-216	USGS (TARGET) MONITOR WELL-2300 W. BEN WHITE	DISSOLVED LEAD, CU, ZN, AL	1A	6C	2005
	TCEQ									
		ENF		SOUTHWESTERN MOTOR REBUILDERS	52018	502 EAST BEN WHITE BOULEVAR D	LEAD	3	6C	2000
		REM		TRAVIS CTY/HWY 183 (FORMER IBM SITE): MW-10	N/A	ON S SIDE OF LITTLE WALNUT CREEK AND E SIDE OF US 1835, AUSTIN, TX.	RADIUM 228, GROSS ALPHA RADIOACTIVITY	0	6C	1998
			CA	COASTAL STATES CRUDE GATHERING CO	83388	AUSTIN	BETX, TPH	2B	6D	2000
				GAVLON INDUSTRIES INC	30498	9808 S INTERREGIO NAL HWY 35 AUSTIN 78745	PAINT SOLVENTS, BENZENE	4	6D	2000
				HUNTSMAN PETROCHEMICAL CORP	30688	7114 N LAMAR BLVD AUSTIN 78752	VOLATILE ORGANICS, METALS	2B	6C	2002
			DCRP	JACK BROWN CLEANERS	DC0088	3415 NORTHLAND	CHLORINATED SOLVENTS	5B	6C	2013
				RICK'S CLEANERS - CAMERON	DC0203	5325 CAMERON ROAD	CHLORINATED SOLVENTS	2B, 5B	6C	2012
				AMERICAN CLEANERS	DC0097	309 W 5TH STREET, AUSTIN, TX	CHLORINATED SOLVENTS	0B, 2B, 5B	6C	2011
			SSDAP	MARTINE SPRINGS - SLAUGHTER CREEK GROUND WATER PLUME	FILED BY SITE NAME	10019 SOUTH IH-35, AUSTIN	CHLOROFORM, TRICHLOROETHYLENE	1A&B, 2C, 3N, 4N, 5B	6C	2010
				LINCOLN PROPERTIES	FILED BY SITE NAME	CONGRESS AVENUE, AUSTIN	HYROCARB ONS	6C	6C	2000
			VC/BSA	THE MARY LEE COMMUNITY	G034	1339 LAMAR SQUARE DRIVE, AUSTIN	CHLORINATED SOLVENTS	0	6D	2001
			VC/VCP	AMERICAN CLEANERS FACILITY	187	309-11 WEST 5TH STREET, AUSTIN	SOLVENTS	0	6C	2000
				AUSTIN EXECUTIVE AIRPARK	941	811 HOWARD LANE, AUSTIN	VOCS, SVOCS	0	6C	1999
				BLOCK 4, 100 COLORADO STREET	1110	100 COLORADO STREET, AUSTIN	PAH, BTEX, TPH	0	6C	1999
				CHAMPION TRACT (BULL CREEK SHOOTING RANGE)	881	FM 2222 @ LOOP 360, AUSTIN	METALS	0	6C	2002
				CHAMPIONS PROPERTY	1257	FM 2222 NEAR LOOP 360, AUSTIN	LEAD	0	6E	2002
				GULF SERVICE STATION/ AM CO	1568	1221 SOUTH IH- 35, AUSTIN	VOCS, TPH		6C	2004
				HENSEL PHELPS CONSTRUCTION COMPANY, INC.	338	16021 NORTH IH 35, PFLUGERVIL LE	TPH, METALS	0	6C	2000
				LITTLEFIELD PARKING GARAGE	673	508 BRAZOS STREET, AUSTIN	TPH	0	6C	2000
				PHILLIPS BUILDING	690	103 EAST 5TH STREET, AUSTIN	TPH/SOLVEN TS	0	6C	1998
				RAILROAD TRACT 3	1379	1601 - 1613 EAST 5TH STREET, AUSTIN	VOCS, SVOCS, METALS, TPH	0	6C	2002
				RAILROAD TRACT 4	1380	1912 EAST 5TH STREET, AUSTIN	VOCS, SVOCS, METALS, TPH	0	6C	2002
				RAILROAD TRACT 5	1381	2305 - 1415 EAST 5TH STREET, AUSTIN	VOCS, SVOCS, METALS, TPH	0	6C	2002
				TEXAS ELECTRIC COOPERATIVES, INC.	994	8140 BURNET ROAD, AUSTIN	PCBS, TPH, VOCS, METALS	0	6C	2001

TABLE 4 (APPENDIX 10)
HISTORIC GROUNDWATER CONTAMINATION CASE DESCRIPTION BY COUNTY
ALL AGENCIES, 1994-2013

COUNTY	AGENCY	DIVISION	SECTION	FILE NAME	FILE NUMBER	LOCATION	CONTAMINATION DESCRIPTION	ENFORCEMENT STATUS		YEAR DELETED
TRAVIS										
	TCEQ									
		WPD	MSW	CITY OF AUSTIN (FORMER MW-4)	MSW00360A	SE OF BERGSTROM AFB, ALONG THE W SIDE OF FM 973, BETW FM 812 AND ONION CREEK, AUSTIN, TX.	VOCS (TCE, CIS-1,2-DICHLOROETHENE, 1,4-DICHLOROBENZENE, ACETONE, AND BENZENE)	2B	6C	1997
				TRAVIS COUNTY / HWY 290	MSW00684	0.3 MI W OF GILES RD ON N SIDE OF US 290E, AUSTIN	TOTAL ORGANIC CARBON, VOCS (CHLOROBENZENE; 1,4-DICHLOROBENZENE)	2B	6C	2000
				WASTE MANAGEMENT OF TEXAS AUSTIN COMMUNITY RECYCLING AND DISPOSAL FACILITY	MSW00249D	9900 GILES RD, AUSTIN TX 78754 9747	MW-21: VOCS (CIS-1,2-DICHLOROETHYLENE)		6C	2013
		WSD	PDW	HILL COUNTRY SPRINGS	S2270326A	1 - AT SPRING	TRICHLOROETHENE	2C	6C	2007
UPTON										
	RRC									
		OIL & GAS	7C	EXXONMOBIL	0CP# 1846	20 MILES NORTH OF RANKIN, SEC.3	HYDROCARBON	1D	6C	2003
				RAIDER O & G (NICKELL COMPLAINT)	7C-7214	10 MILES NE OF MCCAMEY	HYDROCARBON	1C	6C	2006
				SHELL PIPELINE CO.		17 MILES N OF RANKIN	BTEX, HYDROCARBS	0	6C	1999
				TRANSWEST ERN/NORTHERN NATURAL		17 MILES NE OF RANKIN	PCB	0	6C	1999
VAN ZANDT										
	TCEQ									
		REM	SF	JCS COMPANY	SUP012	STATE HIGHWAY 198, CANTON	ARSENIC	5B	6C	2013
VICTORIA										
	RRC									
		OIL & GAS	2	AURORA RESOURCES (PREV. AEP GAS MKTG)	OCP# 1101		BTEX	0	6C	2006
				CHARBULA	O2-94-2377	4 MILES SE OF INEZ	CHLORIDES	1C	6C	1994
				JEANSONNE COMPLAINT	2-97-2748	1 1/2 MILES WSW PLACEDO	CHLORIDE, TDS	1C	6C	1997
	TCEQ									
		REM	VC/VCP	HALLIBURTON ENERGY SERVICES - VICTORIA	1429	101 HOLT ROAD, VICTORIA	VOCS, SVOCS, METALS, TPH		6C	2004
				ONE O'CONNOR PLAZA	1028	101 WEST GOODWIN STREET, VICTORIA	BTEX, TPH	0	6C	1999
		WSD	PDW	VICTORIA COUNTY WCID 1	G2350001B	5-HATCHET & COMMERCE	BENZENE	2D	6C	2004
WALLER										
	TCEQ									
		REM	VC/VCP	PAVESTO NE COMPANY, LP	1233	30001 KATY BROOKSH IRE ROAD, KATY	VOCS, METALS		6D	2004
				PROGRESSIVE METALS PROPERTY	185	19814 G. H. CIRCLE, WALLER	METALS	0	6C	1998
WARD										
	RRC									
		OIL & GAS	8	NORTH CRAWAR-TRANSWESTERN PLANT	OCP# 1750	SE OF MONAHANS	HYDROCARBONS	0	6C	2006
				BLOCK 16 COMMON POINT (MULTI OPER.)	OCP#2990	3 MILES SOUTH OF PYOTE	COND. IN GW	0	6C	2012
WASHINGTON										
	TCEQ									
		WPD	MSW	CITY OF BRENHAM LANDFILL	MSW01230	BETWEEN JUNCTION OF COUNTY ROAD 81 AND COUNTY ROAD 82 3 MILES NE OF BRENHAM CITY LMTS		2A	6C	2009
WEBB										
	RRC									
		OIL & GAS		KOCH	OCP# 1517	LAT 27.6631 LONG -98.8141 (LOPEZ RANCH)	BTEX, PSH	0	6C	2008
	TCEQ									
		WPD	MSW	CITY OF LAREDO LANDFILL	MSW01693A	2 MI E OF INTX OF LOOP 20 & US HWY 359. 6912 TX HWY 359 LAREDO TX 78044		2A	6C	2009

TABLE 4 (APPENDIX 10)
HISTORIC GROUNDWATER CONTAMINATION CASE DESCRIPTION BY COUNTY
ALL AGENCIES, 1994-2013

COUNTY	AGENCY	DIVISION	SECTION	FILE NAME	FILE NUMBER	LOCATION	CONTAMINATION DESCRIPTION	ENFORCEMENT STATUS		YEAR DELETED
WHARTON										
	RRC									
		OIL & GAS	3	JIMMY KAINEN COMPLAINT	MAR-34	1 MILE NE OF EL CAMPO	CHLORIDE, TDS	1C	6C	2000
				MOERS COMPLAINT	MAR-90	3 1/2 MILES S. OF WHARTON	NACL, TDS	1C	6C	1997
				TREYBIG COMPLAINT	MAR-17	3 MILES SW OF LANE CITY	NACL	1C	6C	2006
WICHITA										
	RRC									
		OIL & GAS		CONOCO, INC./ MITCHELL ROAD	OCP#1168	WICHITA COUNTY REG, 5 MI W OF IOWA PARK	CRUDE OIL	1A	6C	2011
	TCEQ									
		REM	CA	SHEPPARD ACCESS ROAD	F0028	1100 SHEPPARD ACCESS, WICHITA FALLS	BTEX, SVOC	2C	6C	2000
			VC/VCP	SOUTHW EST PLAZA SHOPPING CENTER	1382	4701 SOUTHWEST PARKWAY, SUITE 24	CHLORINATED SOLVENTS		6E	2005
WILLACY										
	TCEQ									
		REM		CITY OF RAYMONDVILLE: MW-13, 14, AND 16.	MSW00189	2.8 MI. W OF US 77, 3.9 MI. N OF SH 186, RAYMONDV ILLE, TX.	CHLORIDE, TOTAL ORGANIC CARBON	2A	6C	1998
WILLIAMSON										
	TCEQ									
		REM	CA	ALAMO CONCRETE PRODUCTS	T1978	FM 2243, GEORGETOWN	PERCHLORATE	1A	6C	2006
				TEXAS CRUSHED STONE	T2058	5300 S IH 35, GEORGETOWN	PERCHLORATE	1A	6C	2006
		REM	VC/VCP	BASLER ELECTRIC CIRCUITS, INC.	412	204 HIGHLAND DRIVE, TAYLOR	METALS		6C	
		WSD	PDW	BRUSHY CREEK MUNICIPAL UTILITY DIS	G2460061B	2	RAW SEWAGE		6E	2000
				CITY OF GEORGETOWN	G2460001J	9-SAN GABRIEL P	PERCHLORATE	Z	6C	2003
				CITY OF GEORGETOWN	G2460001G	11-S SIDE PLNT	PERCHLORATE	Z	6C	2003
				CITY OF GEORGETOWN	G2460001F	10-S SIDE PLNT	PERCHLORATE	Z	6C	2003
				CITY OF GEORGETOWN	G2460001B	2-DOWNTOWN PLT	PERCHLORATE	Z	6C	2003
				CITY OF GEORGETOWN	G2460001A	1-DOWNTOWN PLT	PERCHLORATE	2D	6C	2003
				CITY OF GEORGETOWN	G2460001C	5-SAN GABRIEL P	PERCHLORATE	Z	6C	2003
				CITY OF GEORGETOWN	G2460001A	1-DOWNTOWN PLT	PERCHLORATE	Z	6C	2003
				CITY OF ROUND ROCK	G2460003K	11-S WESTINGHOU	PERCHLORATE	Z	6C	2003
				CITY OF THRALL	G2460015B	2-NW WELL	ATRAZINE	2C	6C	2002
				CITY OF THRALL	G2460015C	3-E WELL	ATRAZINE, METOLACHLOR	2C	6C	2002
				ROUND ROCK, CITY OF	G2460003G	7-SPRING STREET	MERCURY	Z	6A	2003
WINKLER										
	TCEQ									
		WSD	PDW	CITY OF KERMIT	G2480001J	WALTON 1 @ CAMPBELL & B,	TETRACHLOROETHENE	2D	6C	2002
				CITY OF KERMIT	G2480001F	SANTA ROSA 1 @ OAKLAWN &	TETRACHLOROETHENE	2D	6C	2002
				CITY OF KERMIT	G2480001I	SANTA ROSA 4 @ CAMPBELL &	TETRACHLOROETHENE	2D	6C	2002
				KERMIT CITY OF	2480001		TRICHLOROETHENE		6C	1999
				KERMIT CITY OF	G2480001H	TEXAS & KERMIT	TRICHLORO ETHENE		6C	2000
WISE										
	RRC									
		OIL & GAS	9	MEC BUSEY UNIT	OCP# 1549	5 MILES E OF BRIDGEPORT	CONDENSATE	0	6C	2006
	TCEQ									
		WSD	PDW	CITY OF CHICO EAST	G2490004L	4 - 42 ACRE	BENZENE	2D	6C	2003
				CITY OF CHICO EAST	G2490004M	5 - 42 ACRE	BENZENE	2D	6C	2003
WOOD										
	RRC									
		OIL & GAS	6	AMOCO- WEST YANTIS PLANT	-0-	4 MILES NW OF YANTIS	HYDROCAR BONS & NACL	0	6C	1996
				KURILECZ COMPLAINT	JUN-99	EARL LEE UNIT	NACL	1C	6C	1996

TABLE 4 (APPENDIX 10)
HISTORIC GROUNDWATER CONTAMINATION CASE DESCRIPTION BY COUNTY
ALL AGENCIES, 1994-2013

COUNTY	AGENCY	DIVISION	SECTION	FILE NAME	FILE NUMBER	LOCATION	CONTAMINATION DESCRIPTION	ENFORCEMENT STATUS		YEAR DELETED
YOAKUM										
	RRC									
		OIL & GAS	8A	JOE DEATON COMPLAINT		7 MILES NNW OF DENVER CITY	WATER WELL SALTY	1C	6C	2000
				SANDYLAND UNDERGROUND WATER CONS. DIST.	8A-0957	5 MILES NW OF TOKIO	CHLORIDES	2	6C	1994
				SANDYLAND UWCD COMPLAINT		1 MILE SW OF DENVER CITY	METHANE/G AS IN GW, CO	2	6C	2001
				VULCAN CHEMICALS COMPANY	OCP# 1103	2.5 MILES EAST OF DENVER CITY	BRINE	2D	6C	2006
				WESTERN FRONT COMPLAINT	8A-3197	DENVER CITY	NACL	1C	6C	1997
	TAGD									
		SLUWCD		TONY WINN	24-58-503	NW4 SECTION 675 - JOHN H. GIBSON SURVEY	CHLORIDE	1	6C	1995
	TCEQ									
		REM	VC/BSA	DELUXE CLEANERS BUILDING	G041	416 NORTH MAIN, DENVER CITY	CHLORINATED SOLVENTS		6C	
		WSD	PDW	DENVER CITY, CITY OF	2510001	WELL 11 (G2510001F) - SW END OF E-W AIRPORT RUNWAY, NW OF DENVER CITY	ALKANES, PROPANES, CYCLOPENTANE, THIPOPHENE , SEC-BUTYL BENZENE	2C	6E	1998
				DENVER CITY, CITY OF	G2510001F	11-1/2 MI W OF WELL 10	ALKANES, PROPANES, CYCLOPENTANE, THIPOPHENE , SEC-BUTYL BENZENE		6E	2000
				DENVER CITY, CITY OF	2510001		ALKANES, PROPANES, CYCLOPENTANE, THIPOPHENE , SEC-BUTYL BENZENE		6E	1999
YOUNG										
	RRC									
		OIL & GAS		SEMINOLE	OCP#1646	SOUTH BEND STATION	CRUDE OIL	0	6C	2011