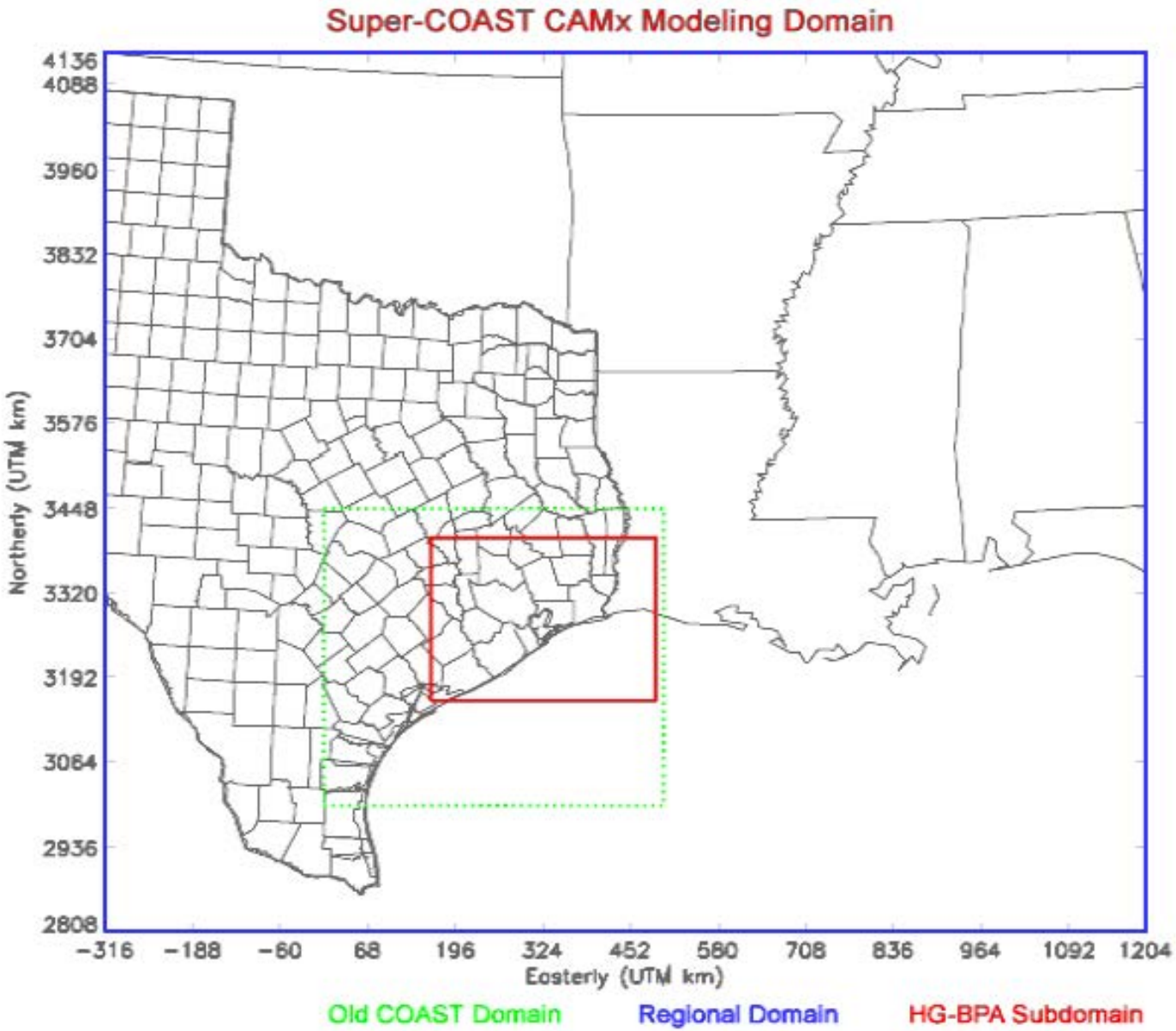

Figure 3.3-1 The SuperCOAST Modeling Domain with the 4 km × 4 km nested grid.

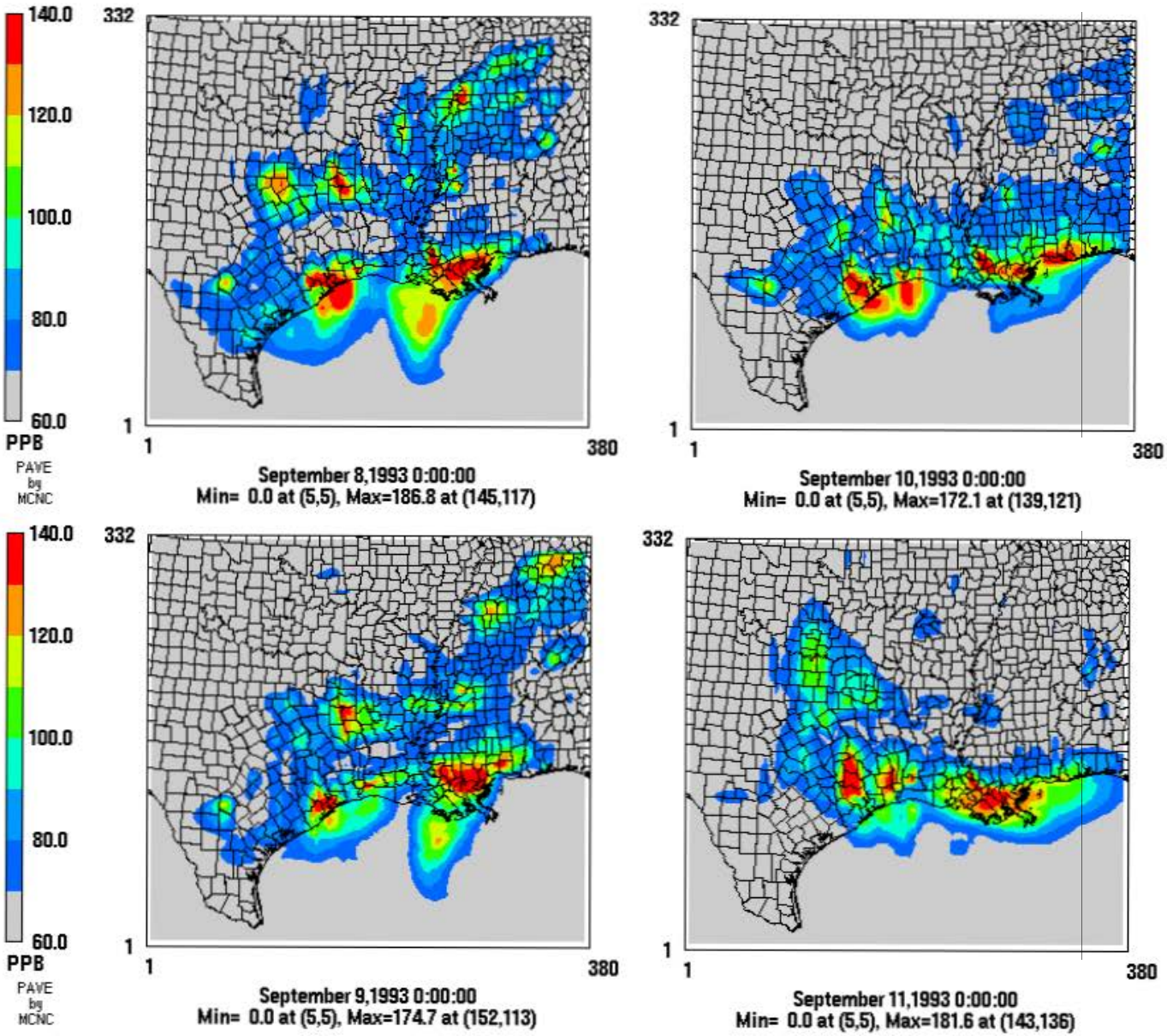

Figure 3.3-2 Daily Peak Modeled Base Case Ozone Concentrations, SuperCOAST Domain

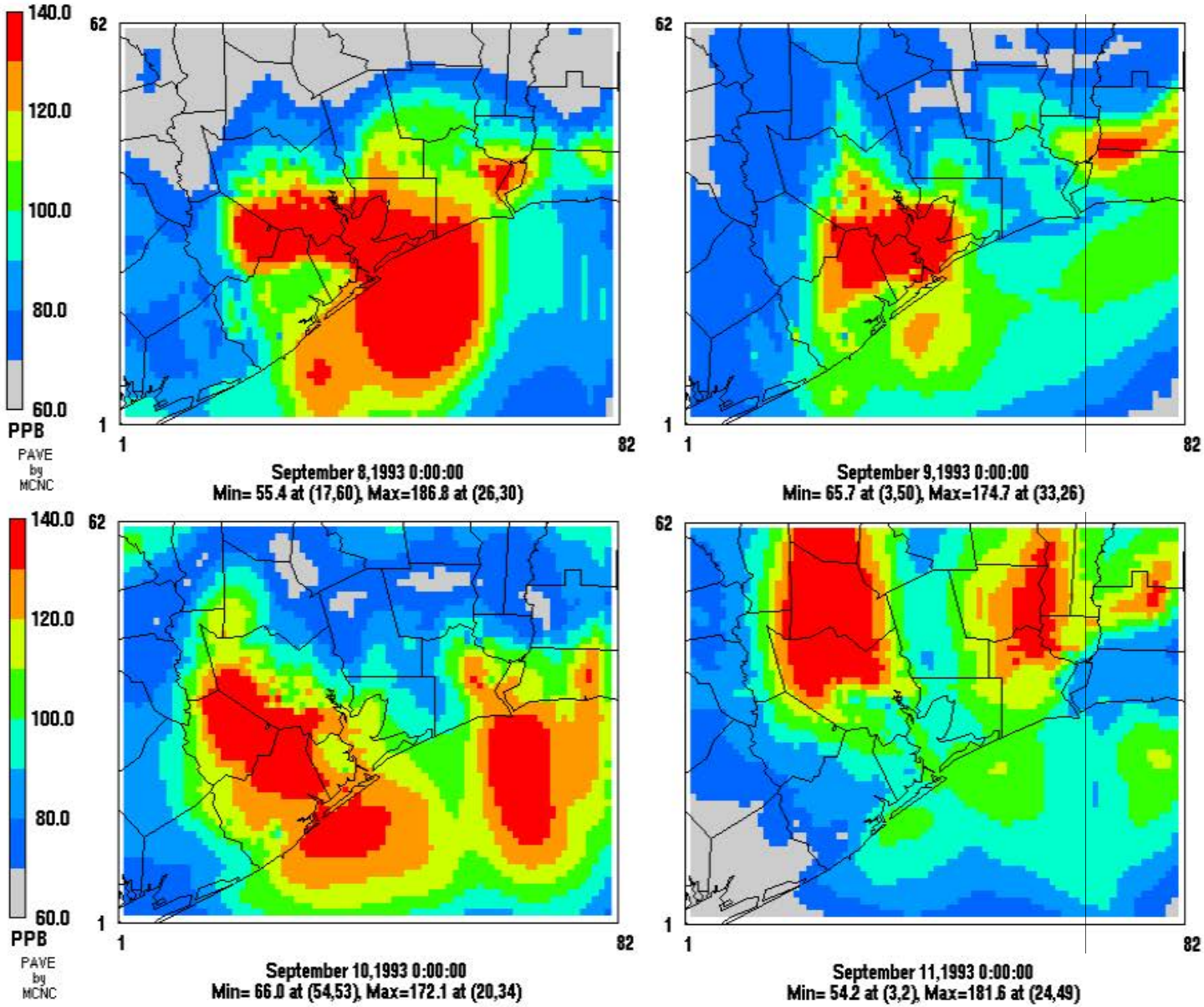

Figure 3.3-3 Daily Peak Modeled Base Case Ozone Concentrations, 4 km × 4 km Fine Grid

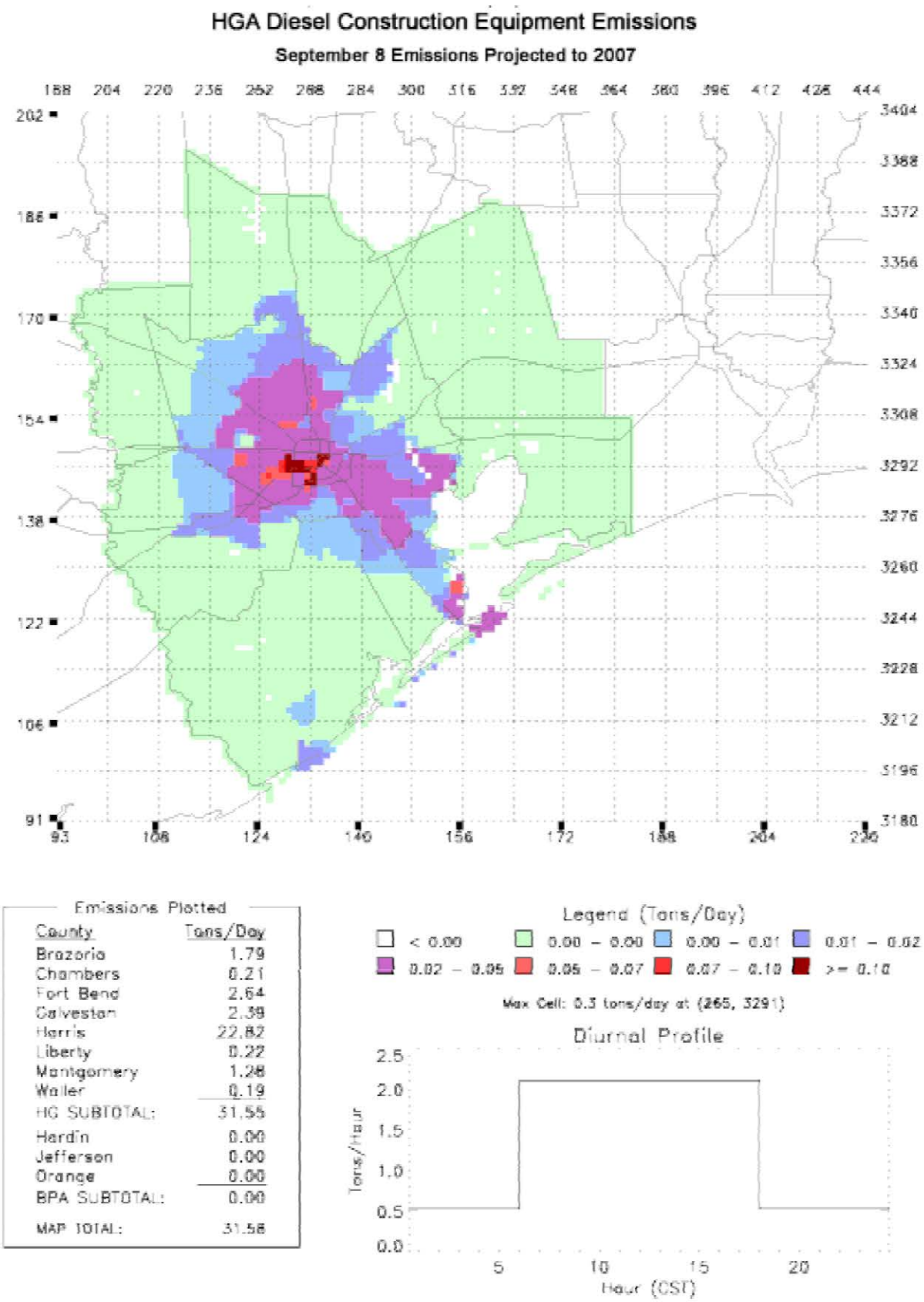

Figure 3.4-1 HGA 2007 Future Base Diesel Construction Equipment Emissions for September 8

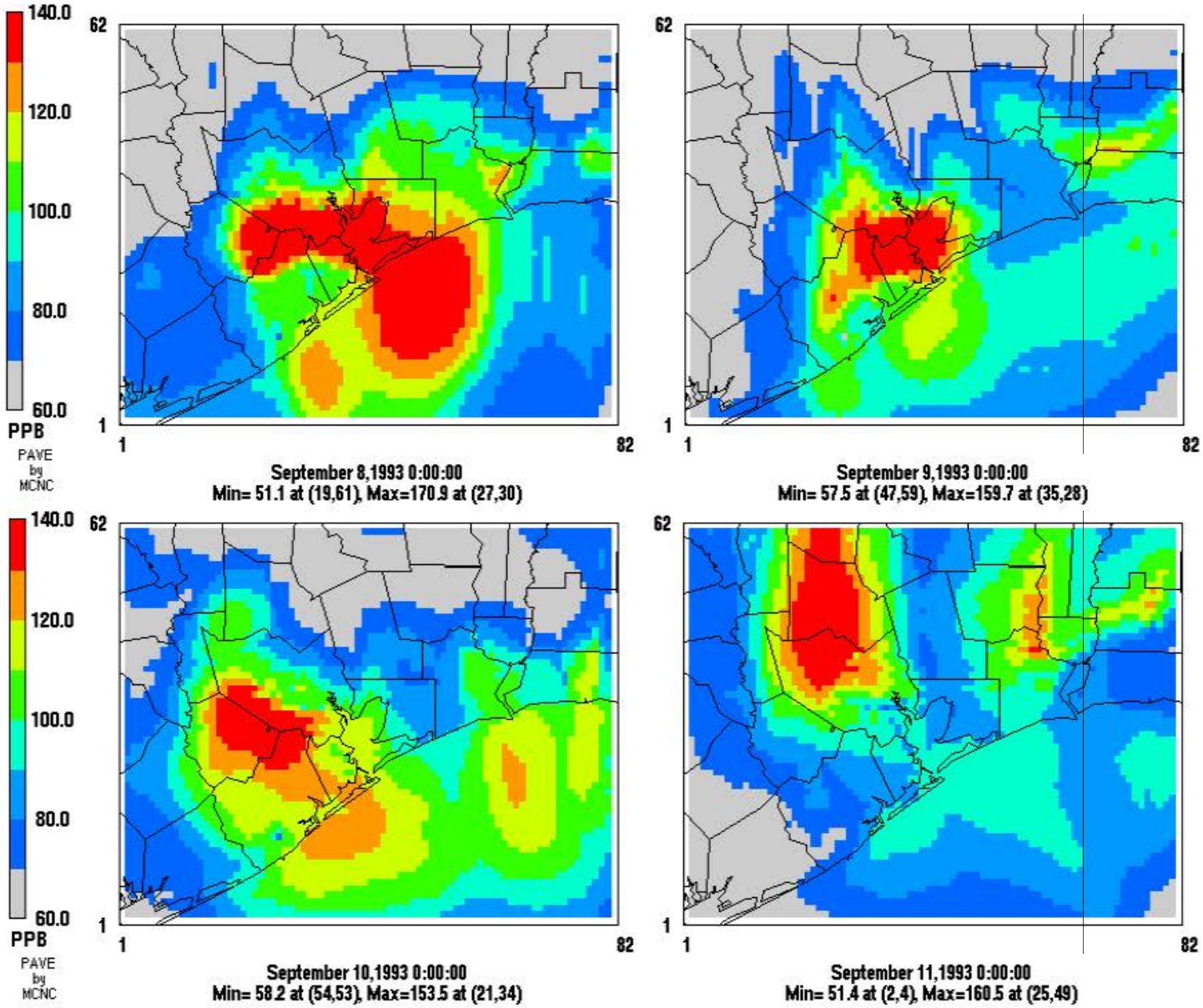

Figure 3.4-2 Daily Peak Modeled Future Base Ozone Concentrations, 4 km × 4 km Fine Grid

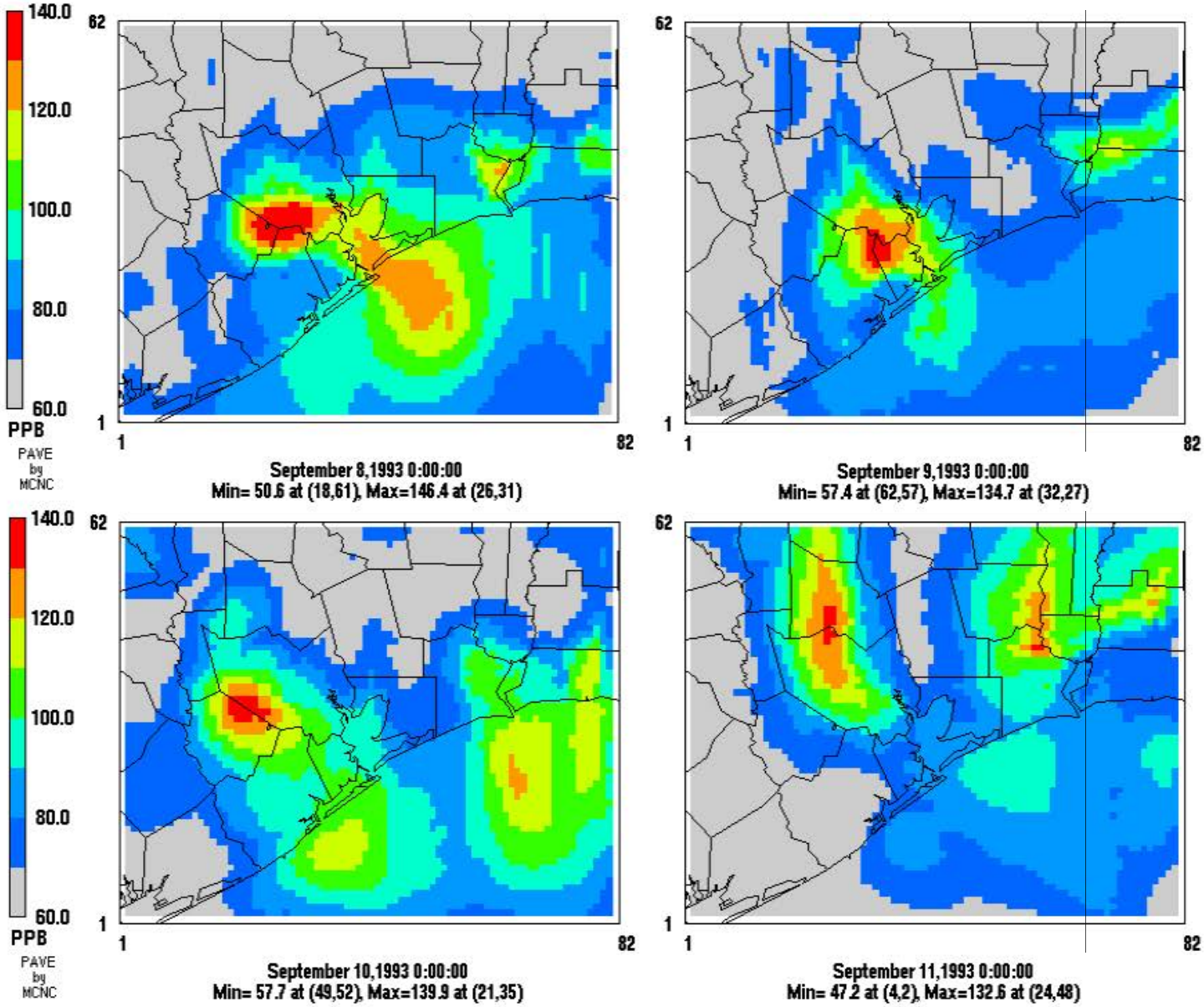

Figure 3.5-1 Daily Peak Modeled Control Case Ozone Concentrations, 4 km × 4 km Fine Grid

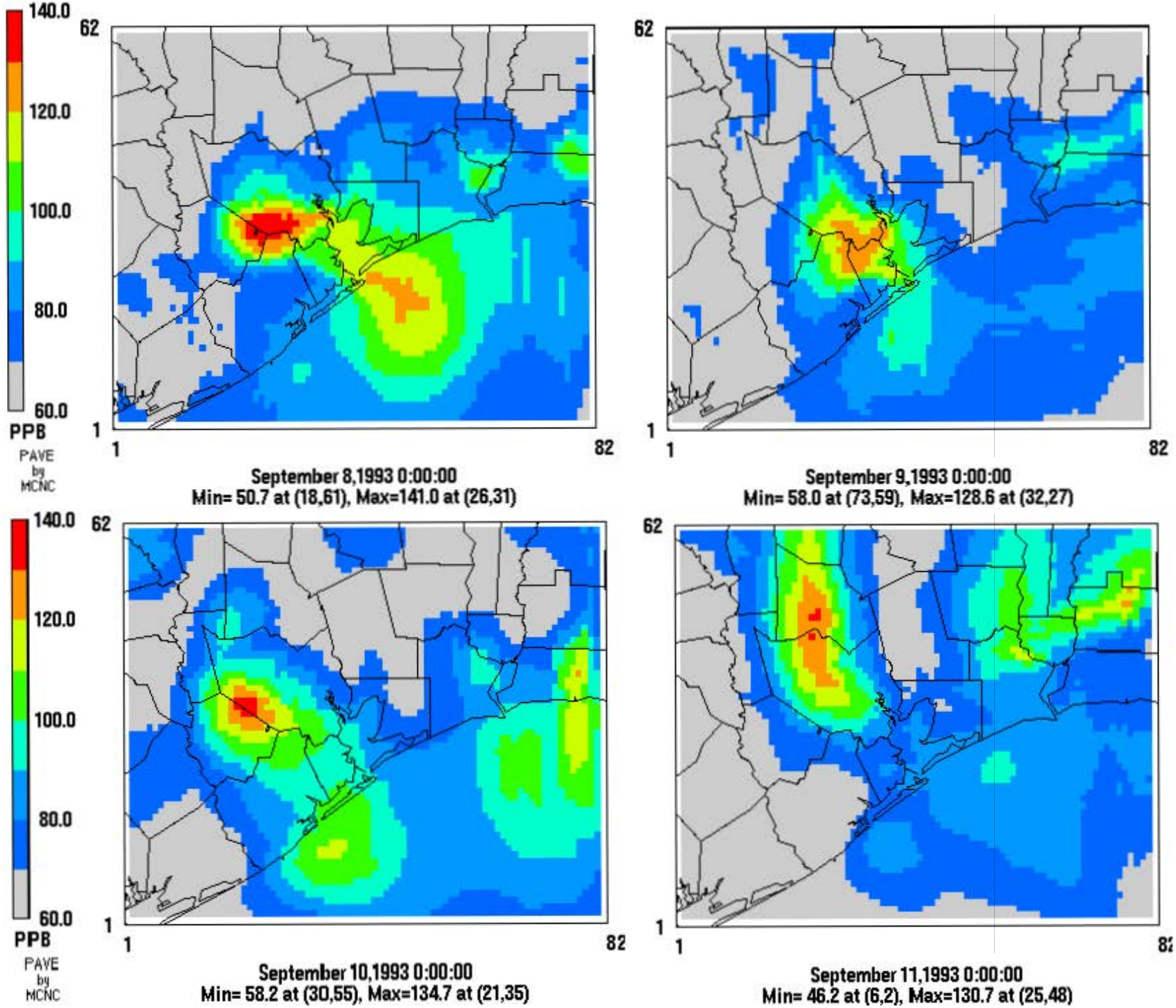

Figure 3.8-1 Isopleth Plots of Peak Modeled Ozone for Each of the Four Episode Days in the 4 Km × 4 Km Fine Grid Area.