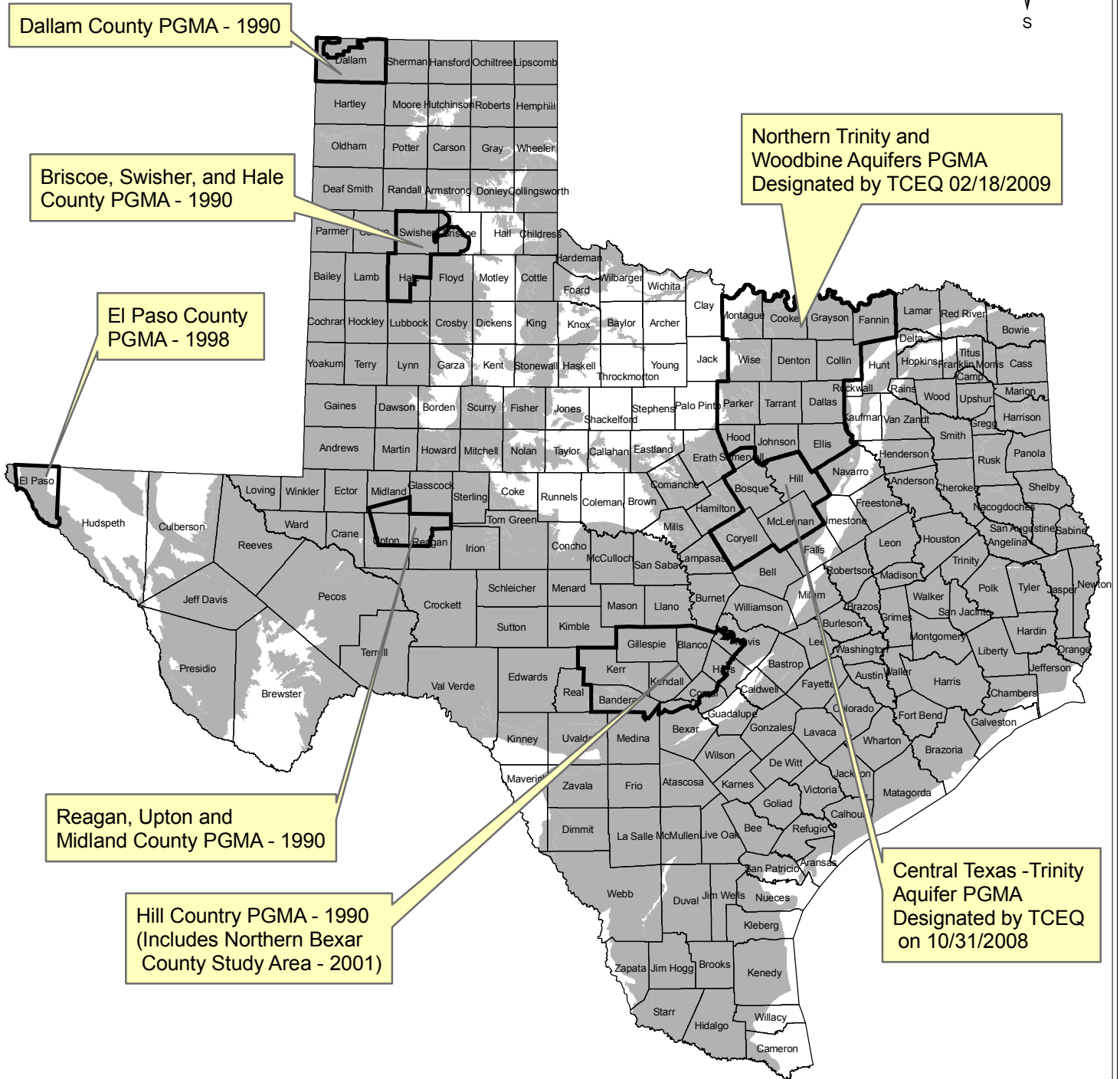
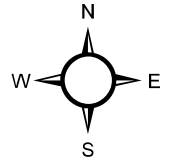





# Priority Groundwater Management Areas (PGMA)



-  Designated PGMA
-  Major and Minor Aquifers
-  Counties

0 45 90 Miles



This map was prepared by the TCEQ for display purposes only. No claims are made to the accuracy or completeness of the information shown here nor is this map suitable for any other use. The scale and location of mapped data are approximate. For more information about this map, please contact TCEQ Groundwater Planning and Assessment Team.

Map Printed in April 2011.