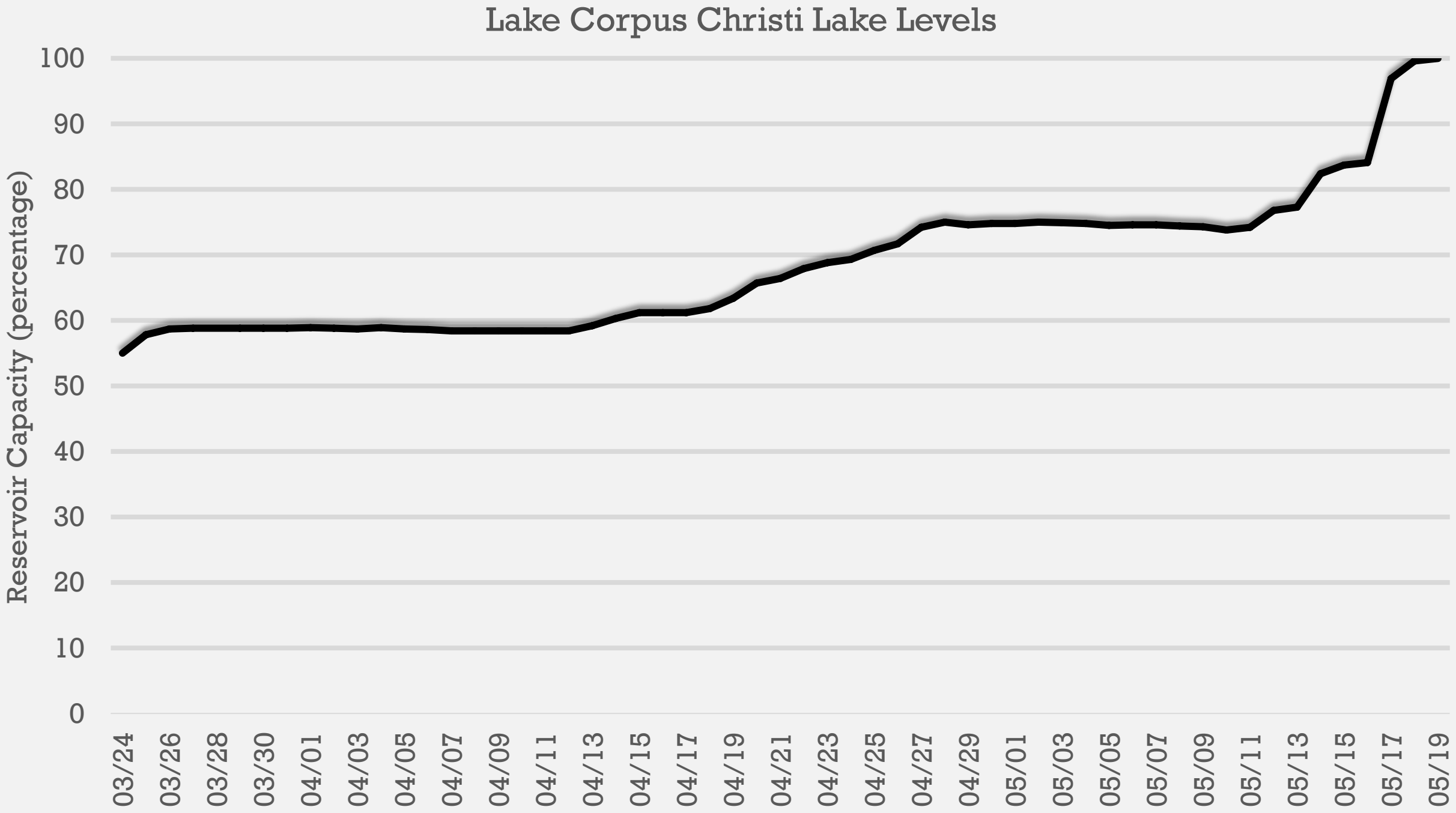
Lake Corpus Christi Lake Levels
Reservoir Capacity (percentage)
100
90
80
70
60
50
40
30
20
10
0
03/24
03/26
03/28
03/30
04/01
04/03
04/05
04/07
04/09
04/11
04/13
04/15
04/17
04/19
04/21
04/23
04/25
04/27
04/29
05/01
05/03
05/05
05/07
05/09
05/11
05/13
05/15
05/17
05/19

USGS

USGS 08195000 Frio Rv at Concan, TX

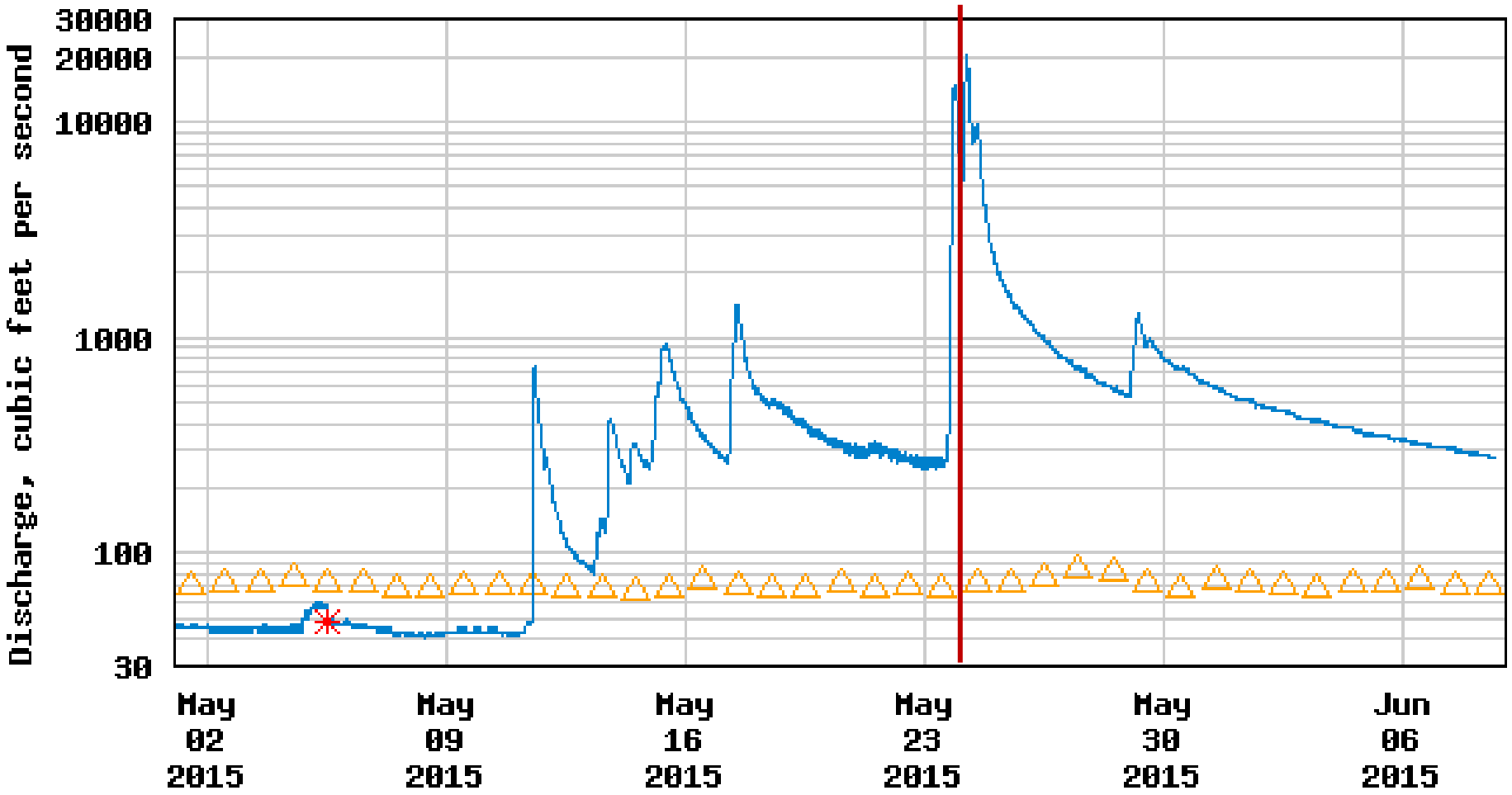

---- Provisional Data Subject to Revision ----

△ Median daily statistic (89 years) ✳ Measured discharge

— Discharge

U.S. Drought Monitor

Texas

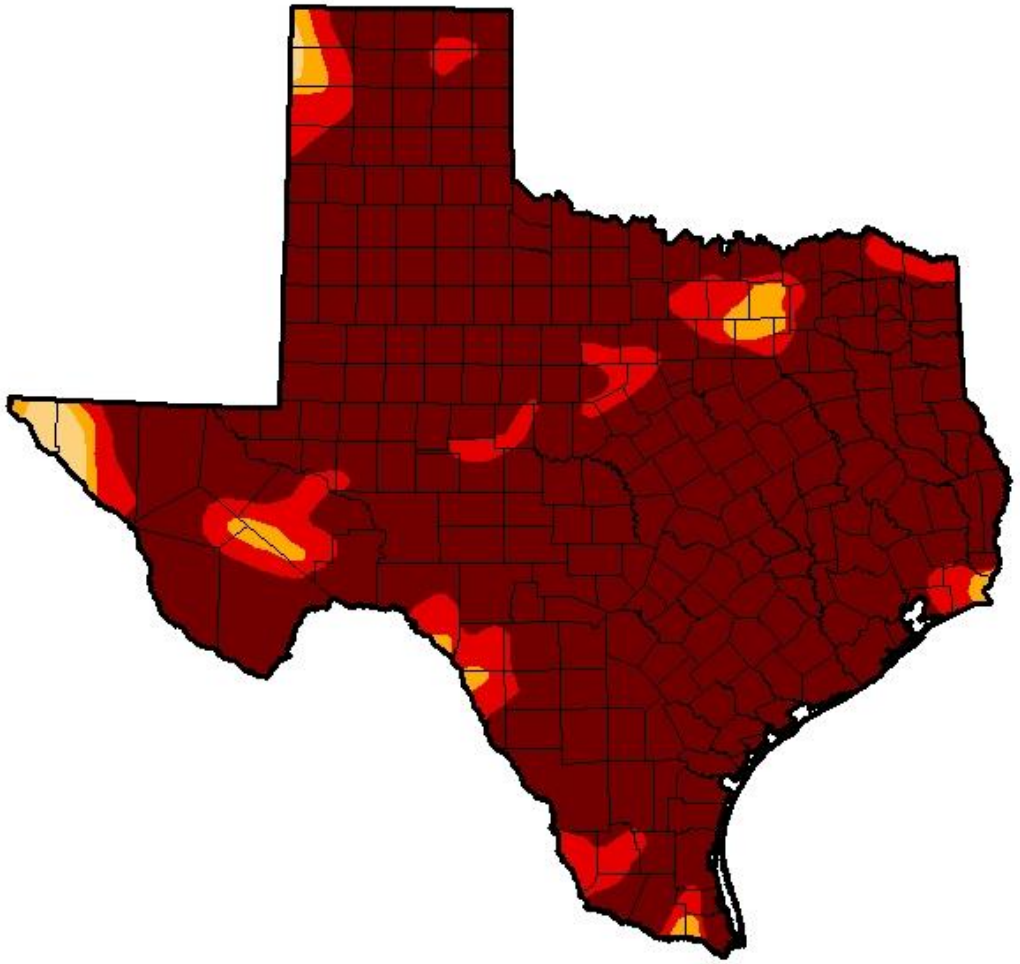

October 4, 2011

(Released Thursday, Oct. 6, 2011)

Valid 7 a.m. EST

Drought Conditions (Percent Area)

	None	D0-D4	D1-D4	D2-D4	D3-D4	D4
Current	0.00	100.00	100.00	99.16	96.99	87.99
Last Week *9/27/2011*	0.00	100.00	100.00	99.16	96.65	85.75
3 Months Ago *7/5/2011*	2.41	97.59	95.73	94.39	90.21	71.30
Start of Calendar Year *1/4/2011*	13.55	86.45	66.68	36.30	13.04	0.00
Start of Water Year *9/27/2011*	0.00	100.00	100.00	99.16	96.65	85.75
One Year Ago *10/5/2010*	75.60	24.40	2.43	1.01	0.02	0.00

Intensity:

- D0 Abnormally Dry
- D1 Moderate Drought
- D2 Severe Drought
- D3 Extreme Drought
- D4 Exceptional Drought

The Drought Monitor focuses on broad-scale conditions. Local conditions may vary. See accompanying text summary for forecast statements.

Author:
Richard Tinker
CPC/NOAA/NWS/NCEP

http://droughtmonitor.unl.edu/

U.S. Drought Monitor

Texas

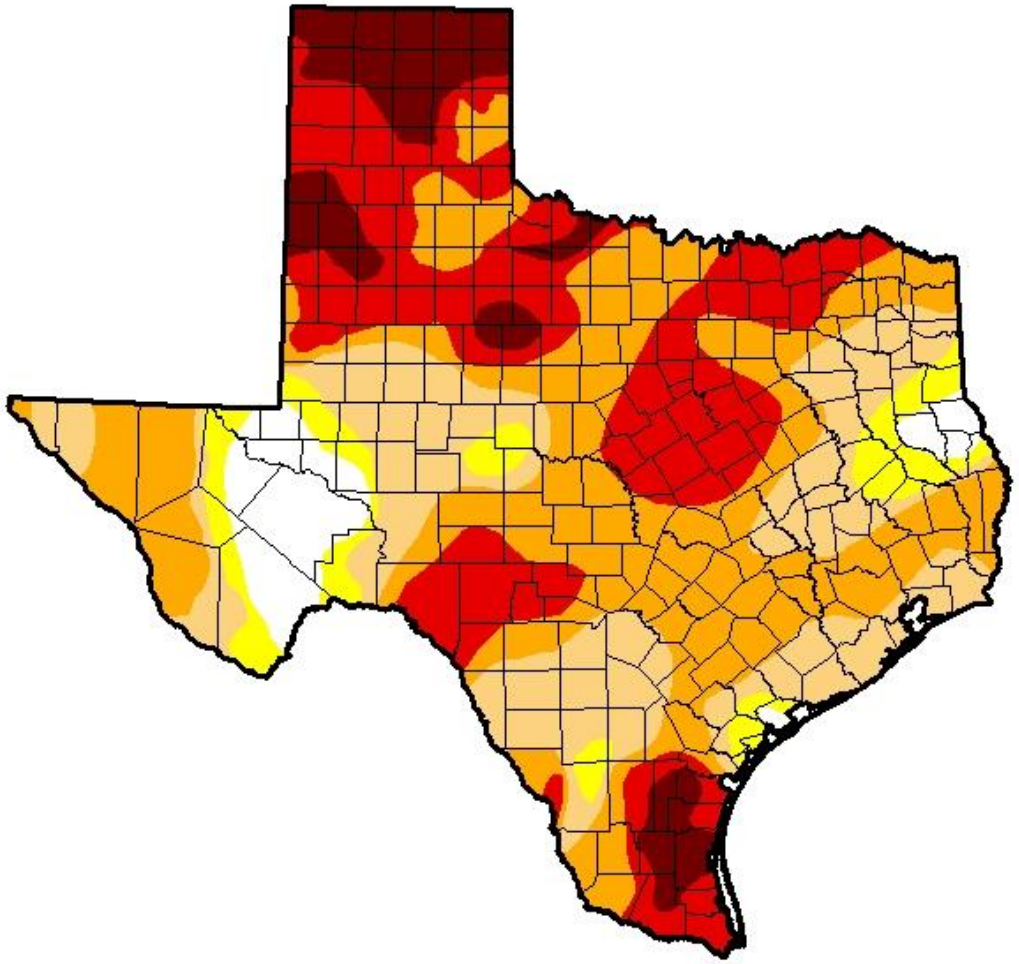

December 11, 2012

(Released Thursday, Dec. 13, 2012)

Valid 7 a.m. EST

Drought Conditions (Percent Area)

	None	D0-D4	D1-D4	D2-D4	D3-D4	D4
Current	5.91	94.09	87.72	65.04	32.22	8.45
Last Week *12/4/2012*	6.16	93.84	82.20	59.27	27.40	8.45
3 Months Ago *9/11/2012*	7.26	92.74	76.50	52.10	23.13	4.80
Start of Calendar Year *1/3/2012*	0.01	99.99	97.83	84.81	67.32	32.40
Start of Water Year *9/25/2012*	9.13	90.87	78.73	57.41	24.91	5.18
One Year Ago *12/13/2011*	0.00	100.00	99.83	90.20	76.41	41.29

Intensity:

- D0 Abnormally Dry
- D1 Moderate Drought
- D2 Severe Drought
- D3 Extreme Drought
- D4 Exceptional Drought

The Drought Monitor focuses on broad-scale conditions. Local conditions may vary. See accompanying text summary for forecast statements.

Author:
Richard Tinker
CPC/NOAA/NWS/NCEP

http://droughtmonitor.unl.edu/

U.S. Drought Monitor

Texas

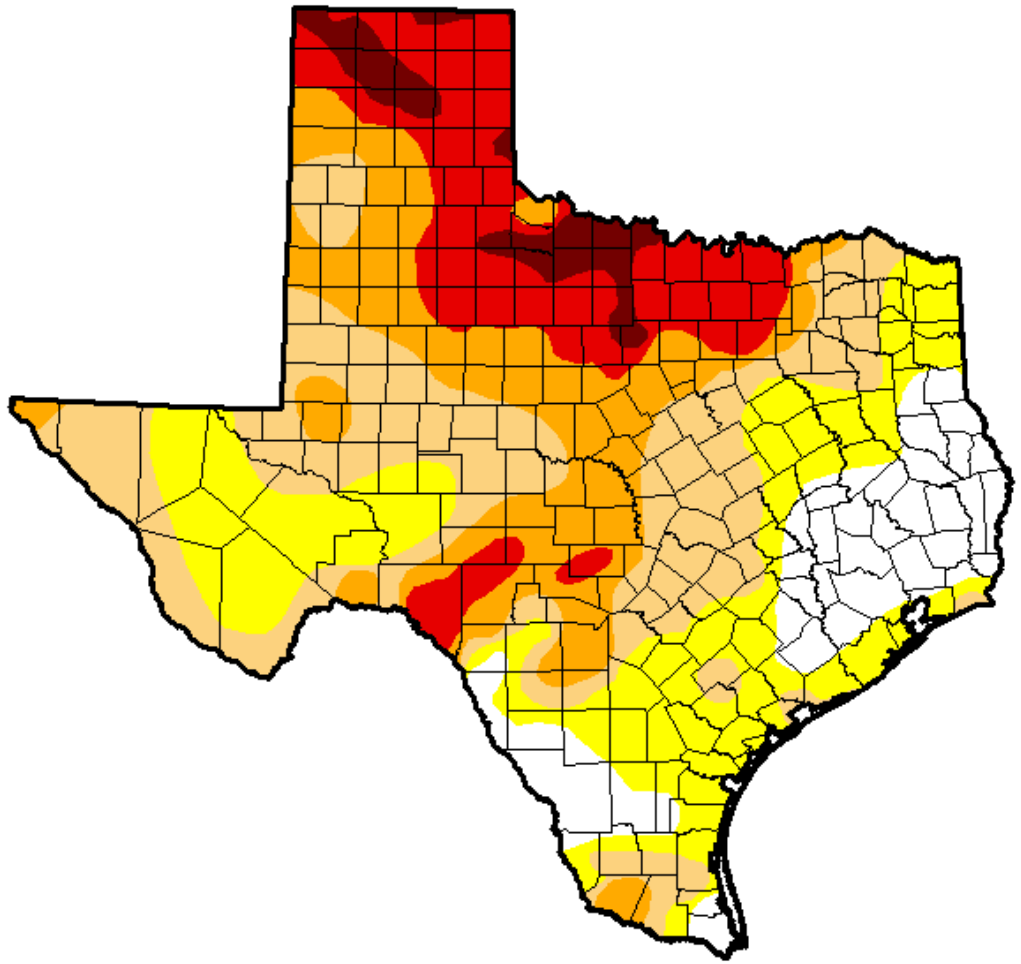

July 15, 2014

(Released Thursday, Jul. 17, 2014)

Valid 8 a.m. EDT

Drought Conditions (Percent Area)

	None	D0-D4	D1-D4	D2-D4	D3-D4	D4
Current	12.72	87.28	63.36	36.80	18.36	3.77
Last Week *7/8/2014*	12.46	87.54	60.99	36.48	18.36	4.51
3 Months Ago *4/15/2014*	17.64	82.36	65.67	44.14	28.98	10.31
Start of Calendar Year *12/31/2013*	28.48	71.52	43.84	21.15	5.82	0.79
Start of Water Year *10/1/2013*	6.62	93.38	70.95	25.08	4.01	0.12
One Year Ago *7/16/2013*	0.30	99.70	94.38	70.99	33.43	12.07

Intensity:

- D0 Abnormally Dry
- D1 Moderate Drought
- D2 Severe Drought
- D3 Extreme Drought
- D4 Exceptional Drought

The Drought Monitor focuses on broad-scale conditions. Local conditions may vary. See accompanying text summary for forecast statements.

Author:
David Miskus
NOAA/NWS/NCEP/CPC

http://droughtmonitor.unl.edu/

U.S. Drought Monitor

Texas

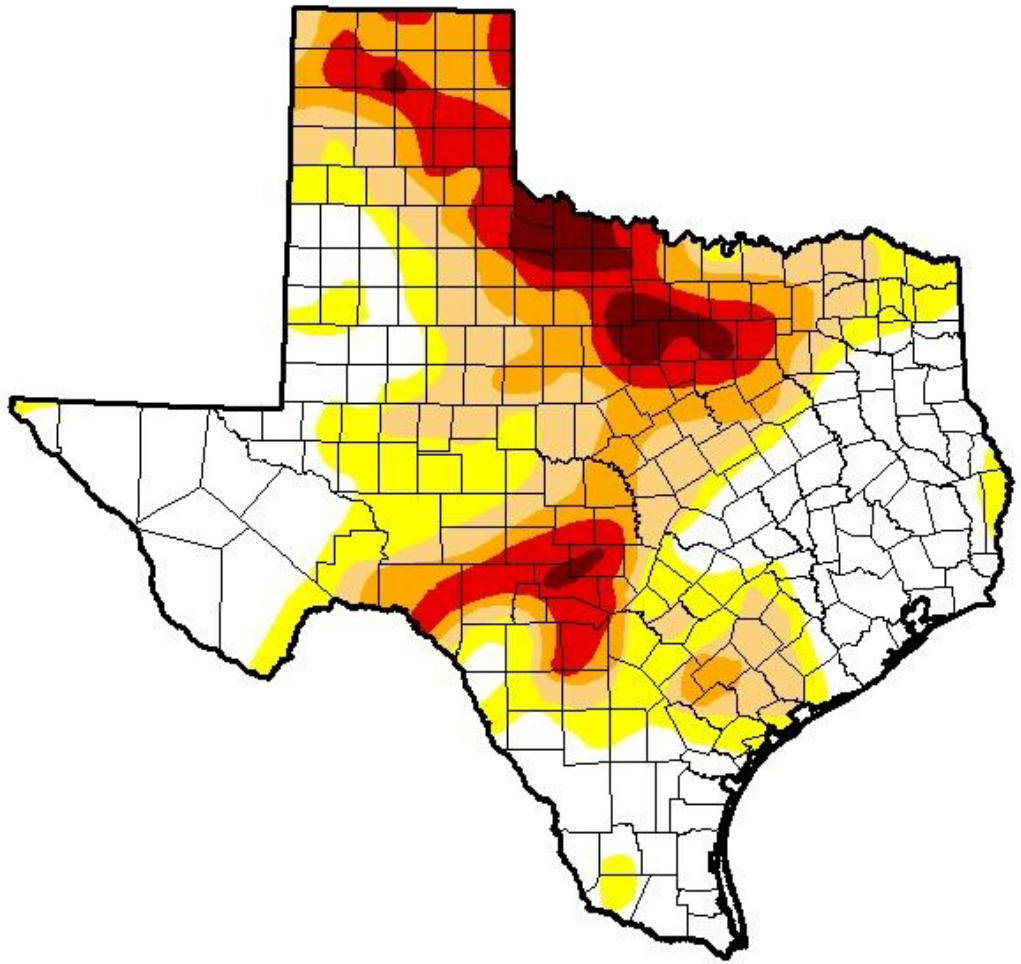

March 3, 2015

(Released Thursday, Mar. 5, 2015)

Valid 7 a.m. EST

Drought Conditions (Percent Area)

	None	D0-D4	D1-D4	D2-D4	D3-D4	D4
Current	38.78	61.22	43.02	26.89	13.29	3.37
Last Week *2/24/2015*	38.35	61.65	43.39	27.86	14.34	4.46
3 Months Ago *12/2/2014*	34.05	65.95	43.29	22.05	9.50	2.57
Start of Calendar Year *12/30/2014*	34.37	65.63	44.68	25.73	11.70	3.17
Start of Water Year *9/30/2014*	28.92	71.08	48.95	29.54	11.26	2.69
One Year Ago *3/4/2014*	8.95	91.05	67.15	31.38	8.52	1.07

Intensity:

- D0 Abnormally Dry
- D1 Moderate Drought
- D2 Severe Drought
- D3 Extreme Drought
- D4 Exceptional Drought

The Drought Monitor focuses on broad-scale conditions. Local conditions may vary. See accompanying text summary for forecast statements.

Author:
David Simeral
Western Regional Climate Center

http://droughtmonitor.unl.edu/

U.S. Drought Monitor

Texas

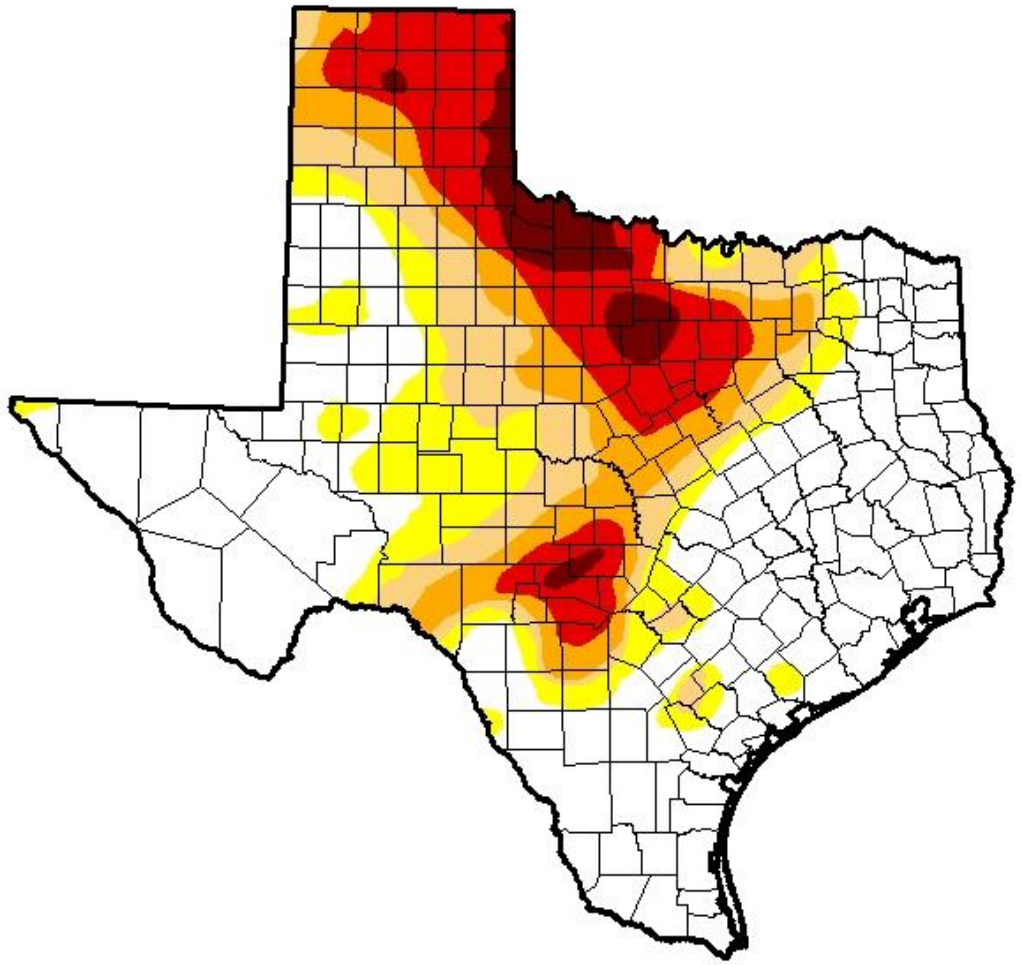

April 7, 2015

(Released Thursday, Apr. 9, 2015)

Valid 7 a.m. EST

Drought Conditions (Percent Area)

	None	D0-D4	D1-D4	D2-D4	D3-D4	D4
Current	51.15	48.85	36.37	25.39	15.46	3.87
Last Week *3/31/2015*	50.74	49.26	36.62	25.44	15.10	3.31
3 Months Ago *1/6/2015*	38.95	61.05	41.81	24.07	10.72	2.47
Start of Calendar Year *12/30/2014*	34.37	65.63	44.68	25.73	11.70	3.17
Start of Water Year *9/30/2014*	28.92	71.08	48.95	29.54	11.26	2.69
One Year Ago *4/8/2014*	17.48	82.52	63.58	40.46	27.60	7.08

Intensity:

- D0 Abnormally Dry
- D1 Moderate Drought
- D2 Severe Drought
- D3 Extreme Drought
- D4 Exceptional Drought

The Drought Monitor focuses on broad-scale conditions. Local conditions may vary. See accompanying text summary for forecast statements.

Author:
Michael Brewer
NCDC/NOAA

http://droughtmonitor.unl.edu/

U.S. Drought Monitor

Texas

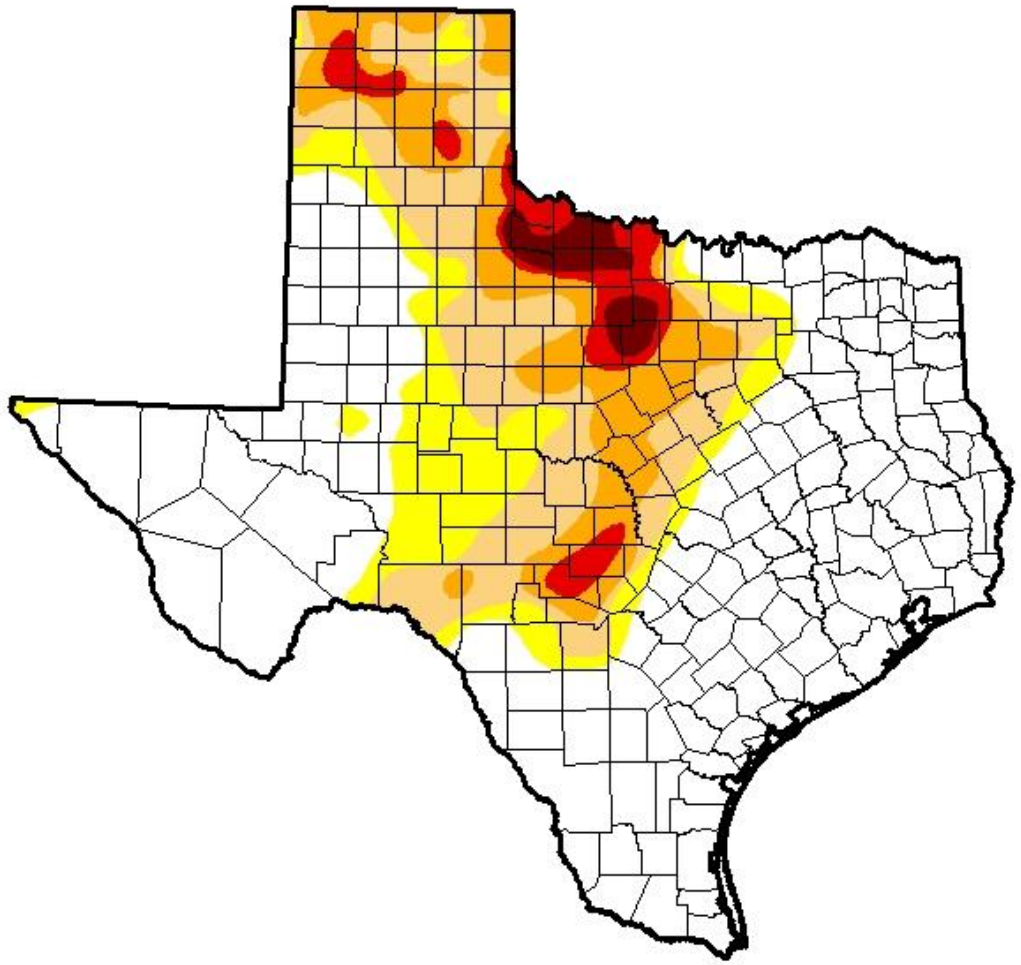

May 5, 2015

(Released Thursday, May. 7, 2015)

Valid 7 a.m. EST

Drought Conditions (Percent Area)

	None	D0-D4	D1-D4	D2-D4	D3-D4	D4
Current	59.68	40.32	29.55	15.50	5.48	1.86
Last Week 4/28/2015	58.89	41.11	30.71	15.83	5.57	2.02
3 Months Ago 2/3/2015	43.52	56.48	38.57	22.76	11.24	2.82
Start of Calendar Year 12/30/2014	34.37	65.63	44.68	25.73	11.70	3.17
Start of Water Year 9/30/2014	28.92	71.08	48.95	29.54	11.26	2.69
One Year Ago 5/6/2014	5.11	94.89	83.35	65.13	46.17	21.28

Intensity:

- D0 Abnormally Dry
- D1 Moderate Drought
- D2 Severe Drought
- D3 Extreme Drought
- D4 Exceptional Drought

The Drought Monitor focuses on broad-scale conditions. Local conditions may vary. See accompanying text summary for forecast statements.

Author:
Mark Svoboda
National Drought Mitigation Center

http://droughtmonitor.unl.edu/

U.S. Drought Monitor

Texas

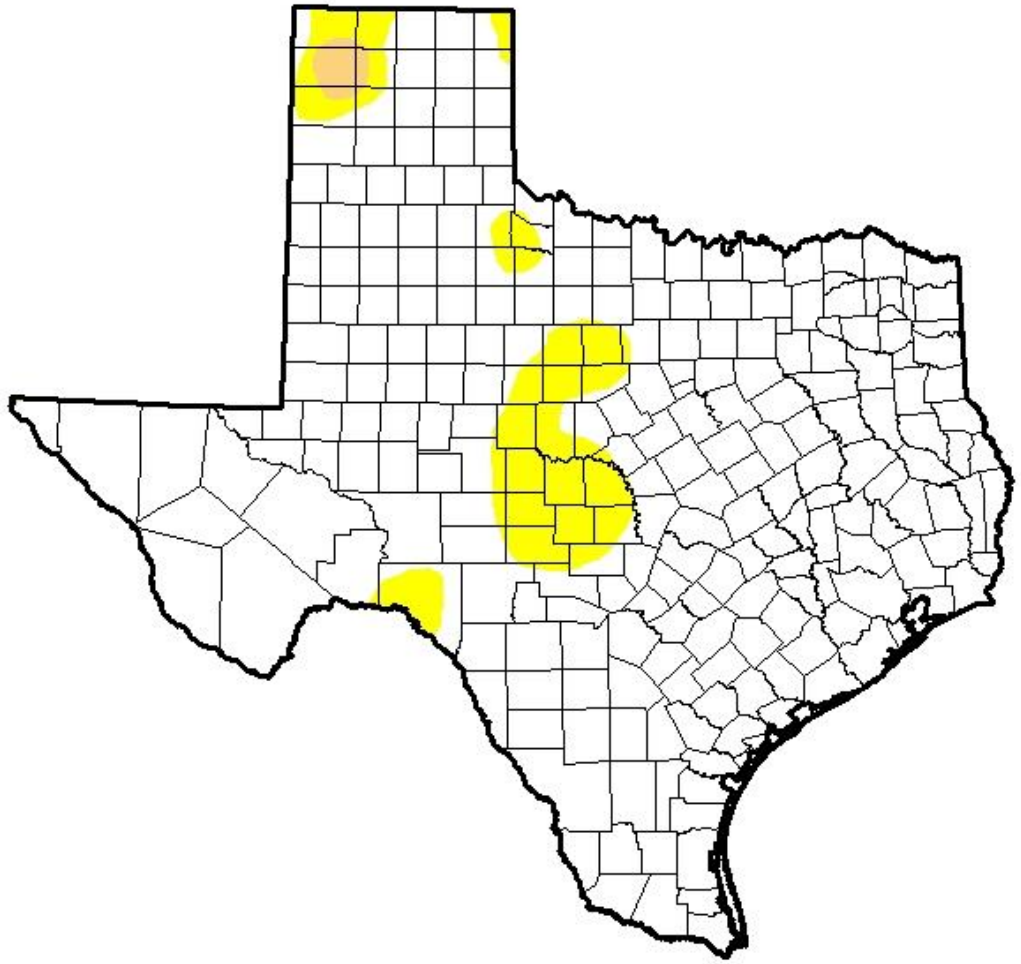

June 2, 2015

(Released Thursday, Jun. 4, 2015)

Valid 7 a.m. EST

Drought Conditions (Percent Area)

	None	D0-D4	D1-D4	D2-D4	D3-D4	D4
Current	90.82	9.18	0.64	0.00	0.00	0.00
Last Week 5/26/2015	82.11	17.89	5.40	0.00	0.00	0.00
3 Months Ago 3/3/2015	38.78	61.22	43.02	26.89	13.29	3.37
Start of Calendar Year 12/30/2014	34.37	65.63	44.68	25.73	11.70	3.17
Start of Water Year 9/30/2014	28.92	71.08	48.95	29.54	11.26	2.69
One Year Ago 6/3/2014	8.65	91.35	68.20	46.31	27.01	8.66

Intensity:

- D0 Abnormally Dry
- D1 Moderate Drought
- D2 Severe Drought
- D3 Extreme Drought
- D4 Exceptional Drought

The Drought Monitor focuses on broad-scale conditions. Local conditions may vary. See accompanying text summary for forecast statements.

Author:
David Miskus
NOAA/NWS/NCEP/CPC

http://droughtmonitor.unl.edu/

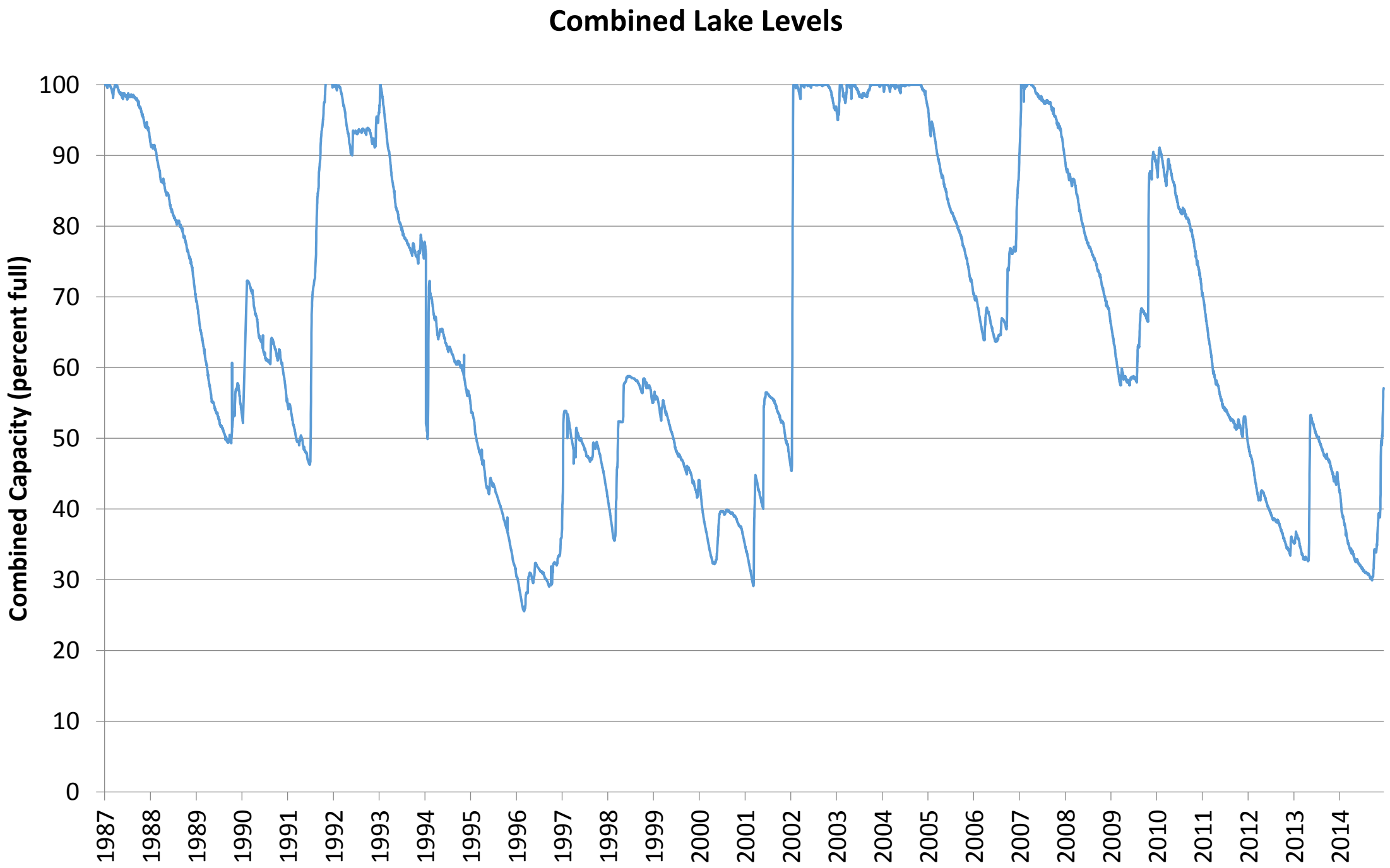
Combined Lake Levels
Combined Capacity (percent full)
100
90
80
70
60
50
40
30
20
10
0
1987
1988
1989
1990
1991
1992
1993
1994
1995
1996
1997
1998
1999
2000
2001
2002
2003
2004
2005
2006
2007
2008
2009
2010
2011
2012
2013
2014

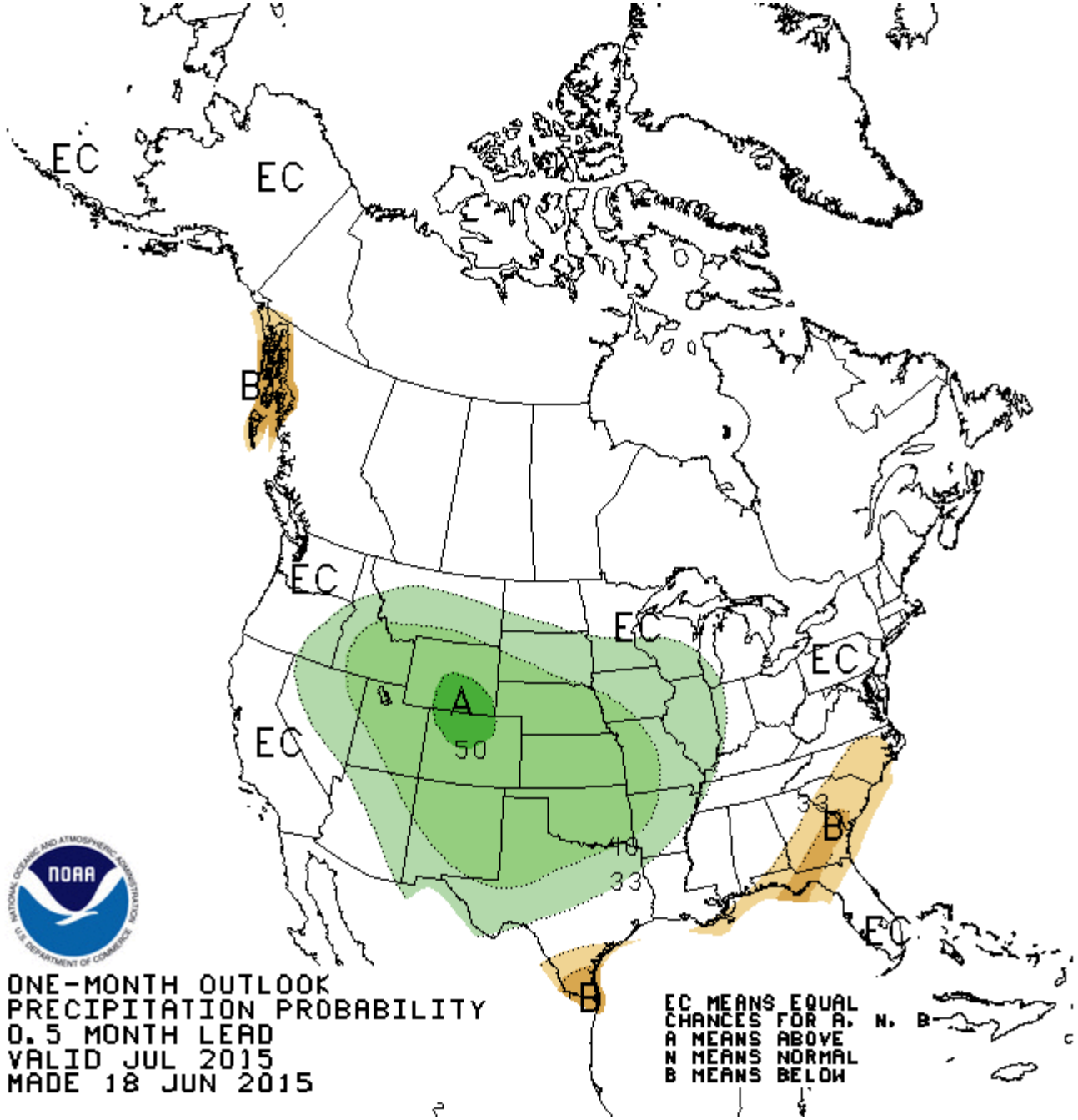
EC
EC
B
EC
EC
EC
EC
A
50
40
33
33
B
EC
B
ONE-MONTH OUTLOOK
PRECIPITATION PROBABILITY
0.5 MONTH LEAD
VALID JUL 2015
MADE 18 JUN 2015
EC MEANS EQUAL
CHANCES FOR A, N, B
A MEANS ABOVE
N MEANS NORMAL
B MEANS BELOW

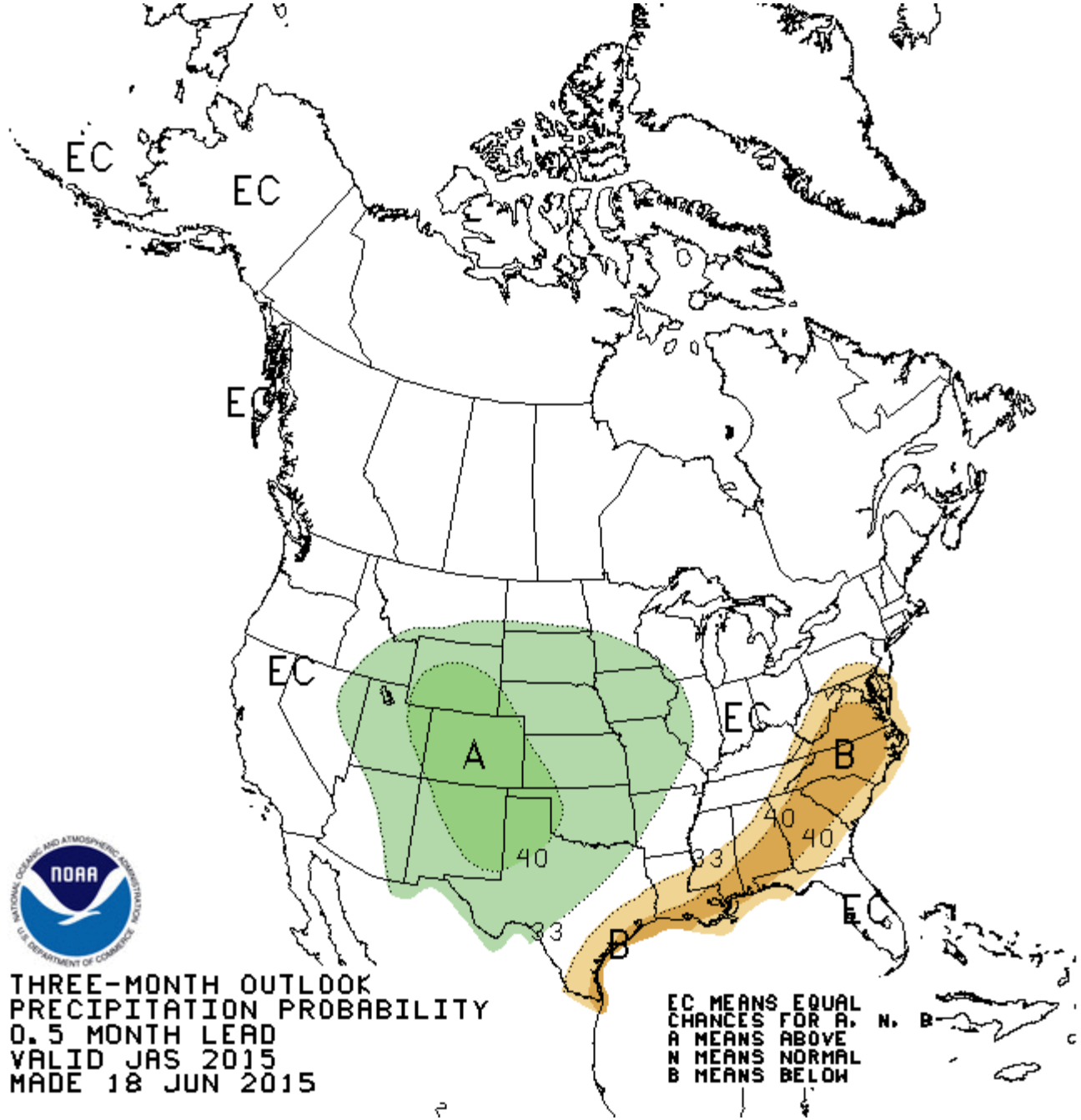
EC
EC
EC
EC
EC
EC
A
40
33
B
40
40
33
B
THREE-MONTH OUTLOOK
PRECIPITATION PROBABILITY
0.5 MONTH LEAD
VALID JAS 2015
MADE 18 JUN 2015
EC MEANS EQUAL
CHANCES FOR A, N, B
A MEANS ABOVE
N MEANS NORMAL
B MEANS BELOW

U.S. Seasonal Drought Outlook

Drought Tendency During the Valid Period

Valid for June 18 - September 30, 2015
Released June 18, 2015

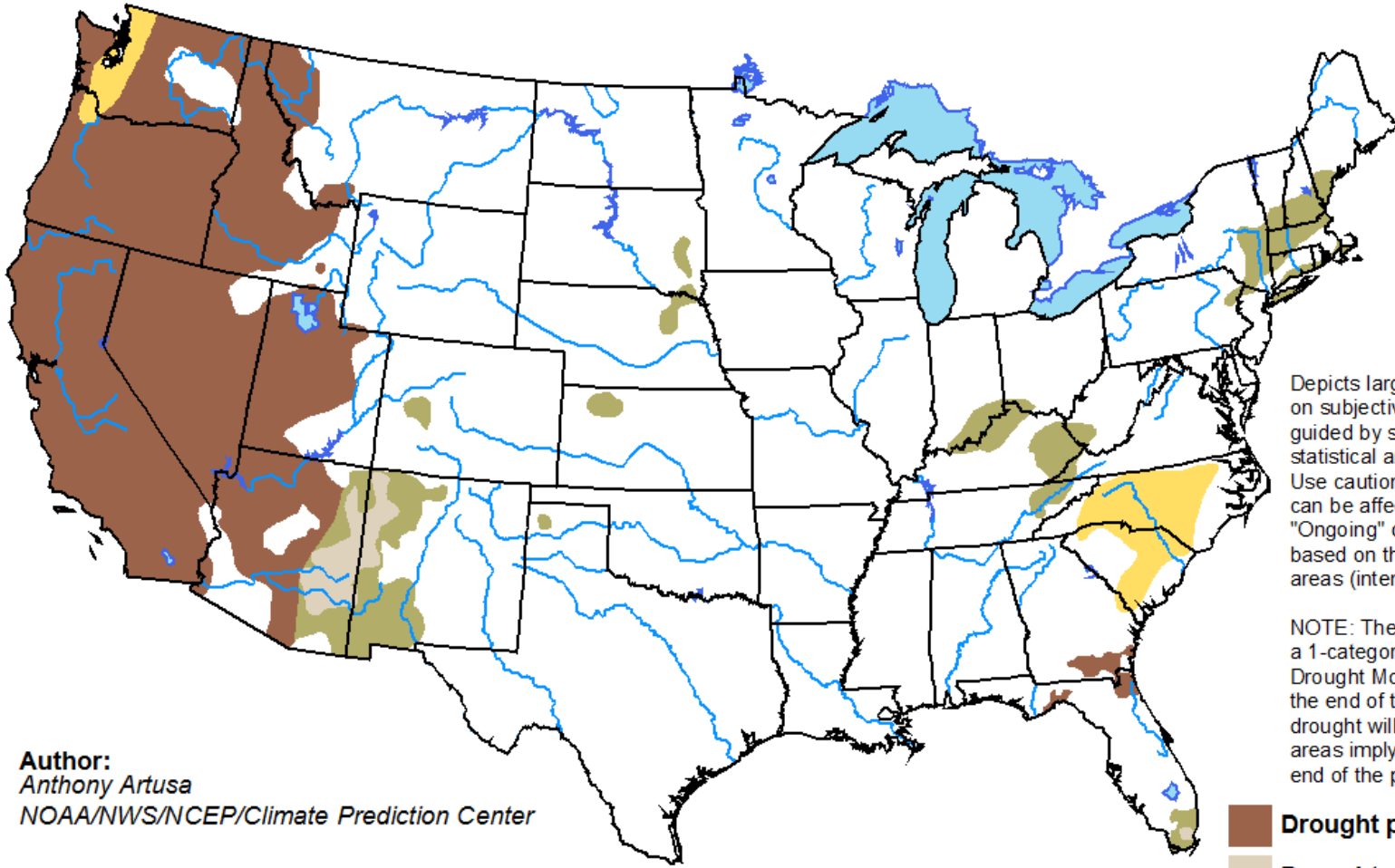

Depicts large-scale trends based on subjectively derived probabilities guided by short- and long-range statistical and dynamical forecasts. Use caution for applications that can be affected by short lived events. "Ongoing" drought areas are based on the U.S. Drought Monitor areas (intensities of D1 to D4).

NOTE: The tan areas imply at least a 1-category improvement in the Drought Monitor intensity levels by the end of the period, although drought will remain. The green areas imply drought removal by the end of the period (D0 or none).

- **Drought persists/intensifies**
- **Drought remains but improves**
- **Drought removal likely**
- **Drought development likely**

Author:
Anthony Artusa
NOAA/NWS/NCEP/Climate Prediction Center

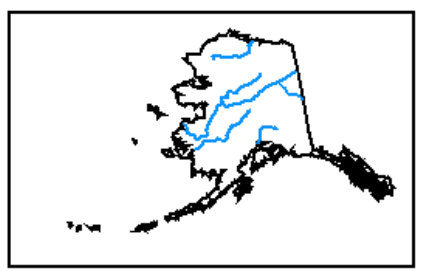

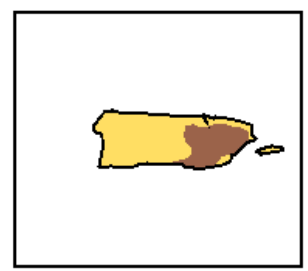

http://go.usa.gov/hHTe