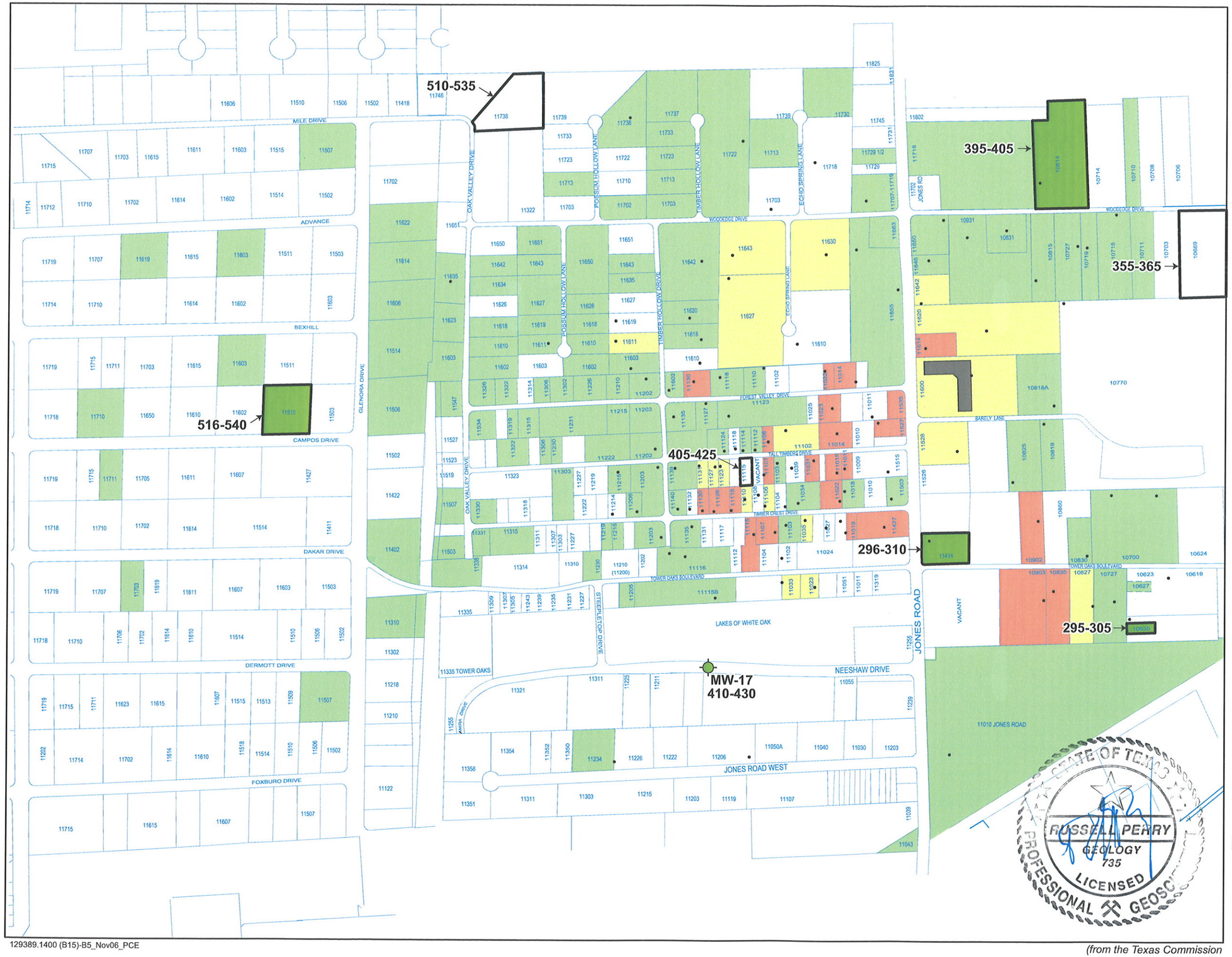

EXPLANATION

- Property boundary
- Approximate private well location
- Not sampled
- PCE < 0.5ppb (Quantitation limit)
- PCE >= 0.50ppb to <= 5.0ppb
- PCE > 5.0ppb (MCL)
- 399-409 → Lot with Well 301 to 535 feet bgs
- Screen interval or total depth
- Bell Facility: 11600 Jones Road
- MW-17 410-430 — Monitor Well and Screen Interval

0 250 500 FT
SCALE

129389.1400 (B15)-B5_Nov06_PCE

(from the Texas Commission on Environmental Quality)

Figure 26
PCE Concentrations in Groundwater
Lots with Well Depths 301 to 535 Feet Below Ground Surface

November 2006
Jones Road Groundwater Plume Superfund Site
Harris County, Texas

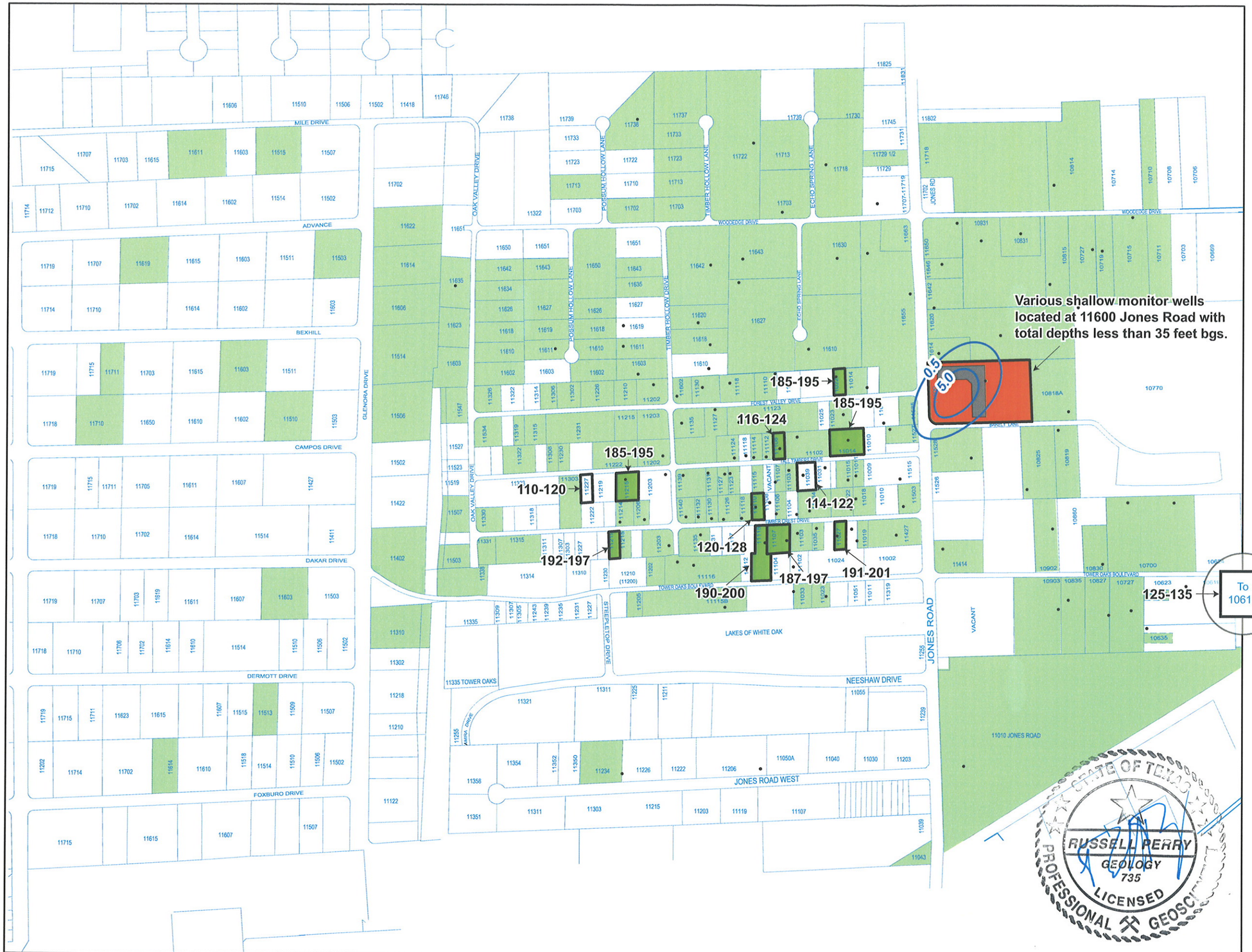

EXPLANATION

- Property boundary
- Approximate private well location
- Not sampled
- VC < 0.5 ppb (CLP Quantitation Limit)
- VC >= 0.5 ppb to <= 2.0 ppb
- VC > 2.0 ppb (MCL)
- 185-195 → Lot with Well < 200 feet bgs
  - Screen interval or total depth
- Bell Facility: 11600 Jones Road
- Inferred Isoconcentration Contour (ppb)

N

0 250 500 FT
SCALE

STATE OF TEXAS
RUSSELL PERRY
GEOLOGY
735
LICENSED
PROFESSIONAL GEOSCIENTIST

129389.1400 (B16)-B34_Nov07_VC

(from the Texas Commission on Environmental Quality)

Figure 27
VC Concentrations in Groundwater
Lots with Well Depths < 200 Feet Below Ground Surface

November 2007
Jones Road Groundwater Plume Superfund Site
Harris County, Texas

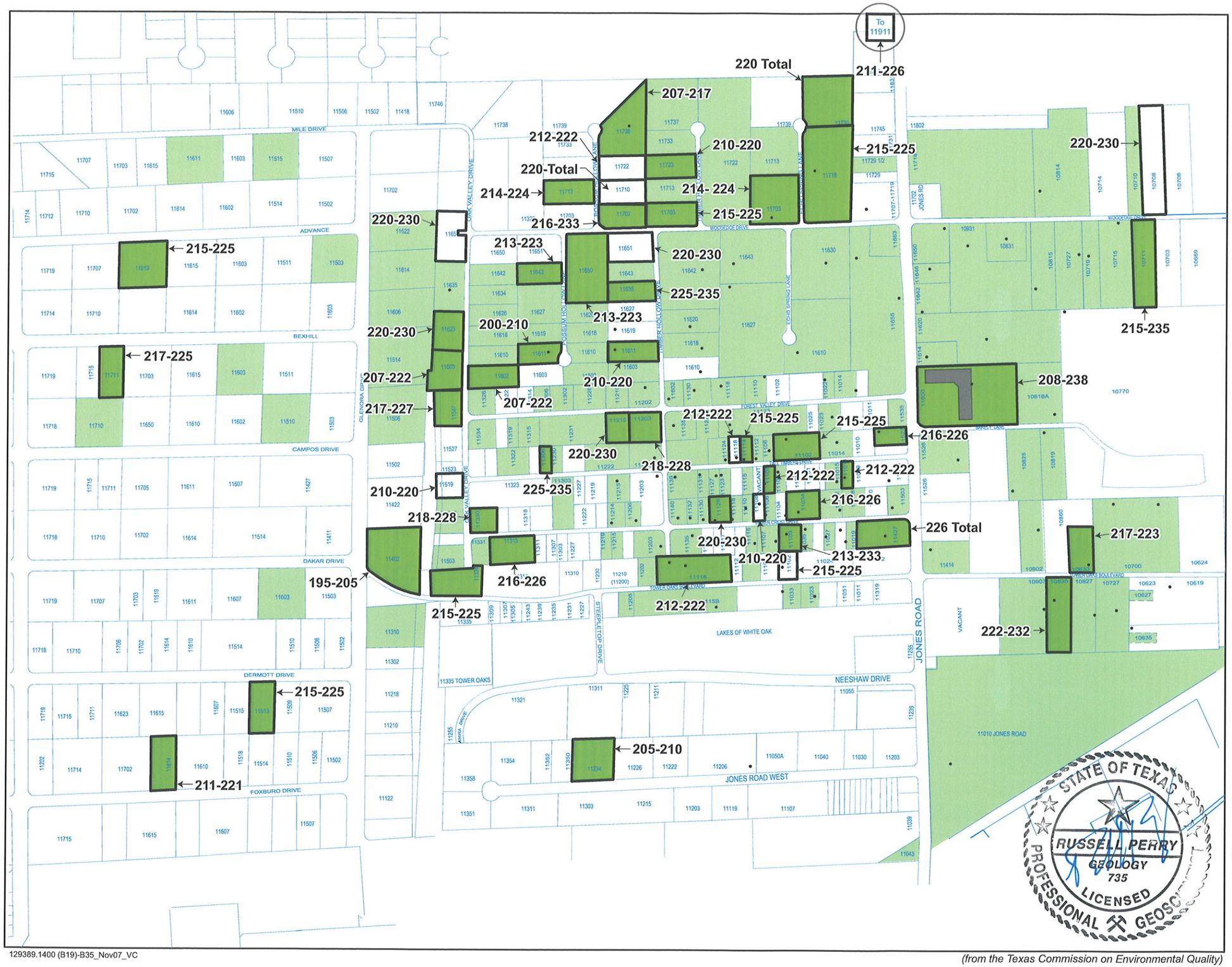

EXPLANATION

- Property boundary
- Approximate private well location
- Not sampled
- VC < 0.5 ppb (CLP Quantitation Limit)
- 216-226 → Lot with Well 200 to 230 feet bgs
- Screen interval or total depth
- Bell Facility: 11600 Jones Road

N

0 250 500 FT
SCALE

Figure 28
VC Concentrations in Groundwater
Lots with Well Depths 200 to 230 Feet Below Ground Surface

November 2007
Jones Road Groundwater Plume Superfund Site
Harris County, Texas

129389.1400 (B19)-B35_Nov07_VC

(from the Texas Commission on Environmental Quality)

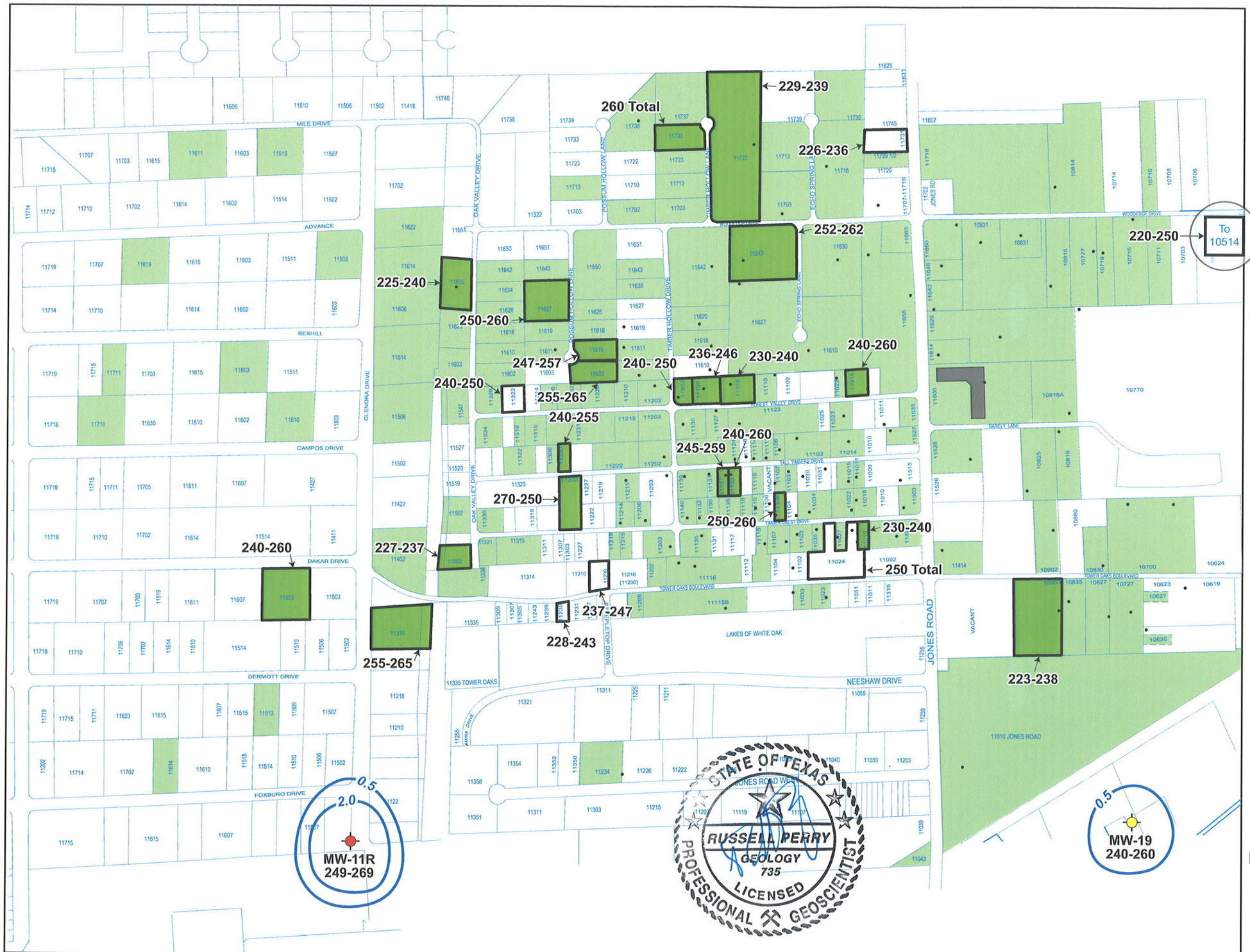

EXPLANATION

- Property boundary
- Approximate private well location
- Not sampled
- VC < 0.5 ppb (CLP Quantitation Limit)
- VC >= 0.5 ppb to <= 2.0 ppb
- VC > 2.0 ppb (MCL)
- 250-260 → Lot with Well 231 to 260 feet bgs
  - Screen interval or total depth
- Bell Facility: 11600 Jones Road
- Inferred Isoconcentration Contour (ppb)
- MW-19 240-260 — Monitoring Well and screen interval or total depth

N

0 250 500 FT
SCALE

129389.1400 (B18)-B36_Nov07_VC

(from the Texas Commission on Environmental Quality)

Figure 29
VC Concentrations in Groundwater Lots with Well Depths 231 to 260 Feet Below Ground Surface

November 2007
Jones Road Groundwater Plume Superfund Site
Harris County, Texas

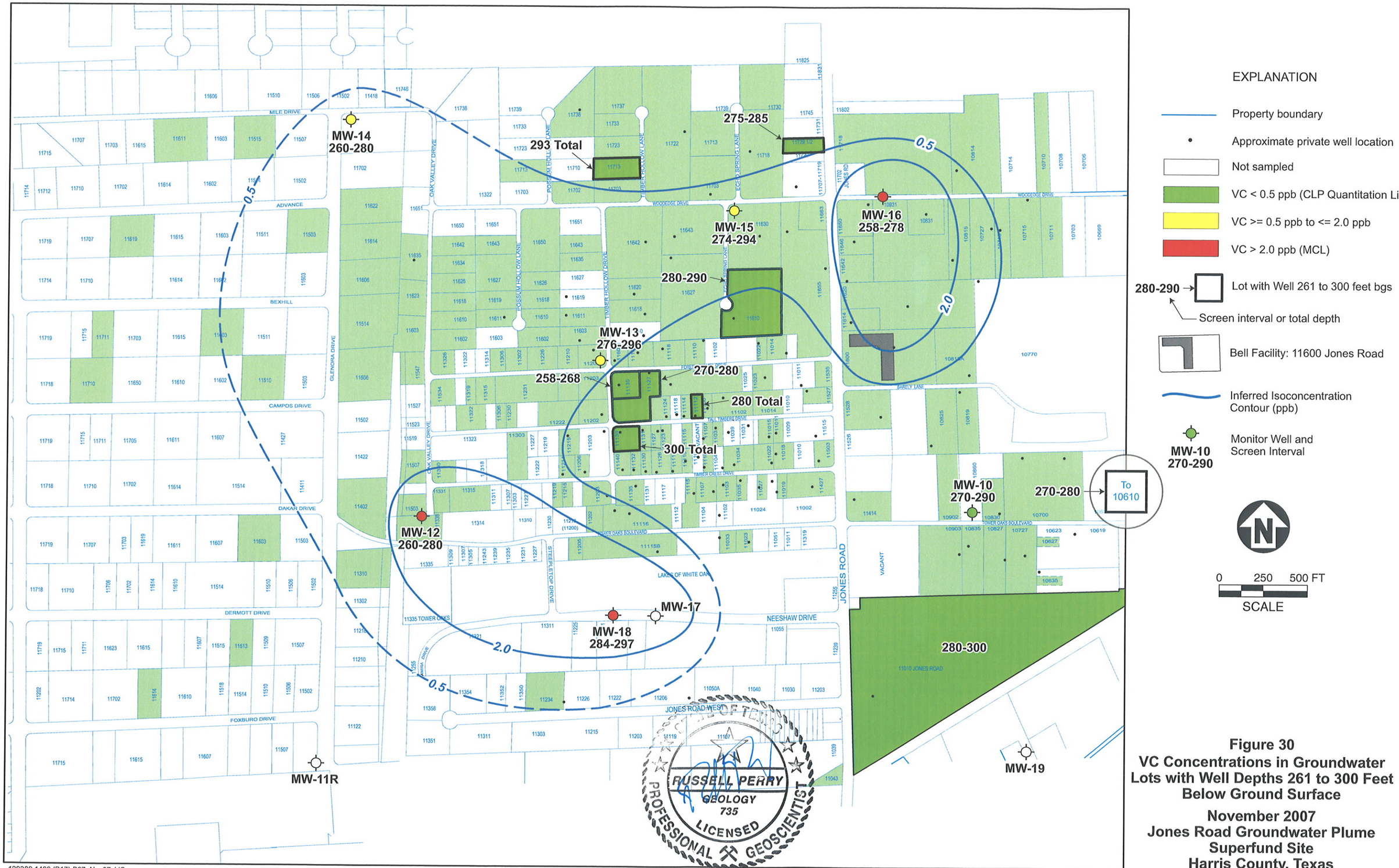

129389.1400 (B17)-B37_Nov07_VC

(from the Texas Commission on Environmental Quality)

Figure 30
VC Concentrations in Groundwater
Lots with Well Depths 261 to 300 Feet Below Ground Surface

November 2007
Jones Road Groundwater Plume Superfund Site
Harris County, Texas

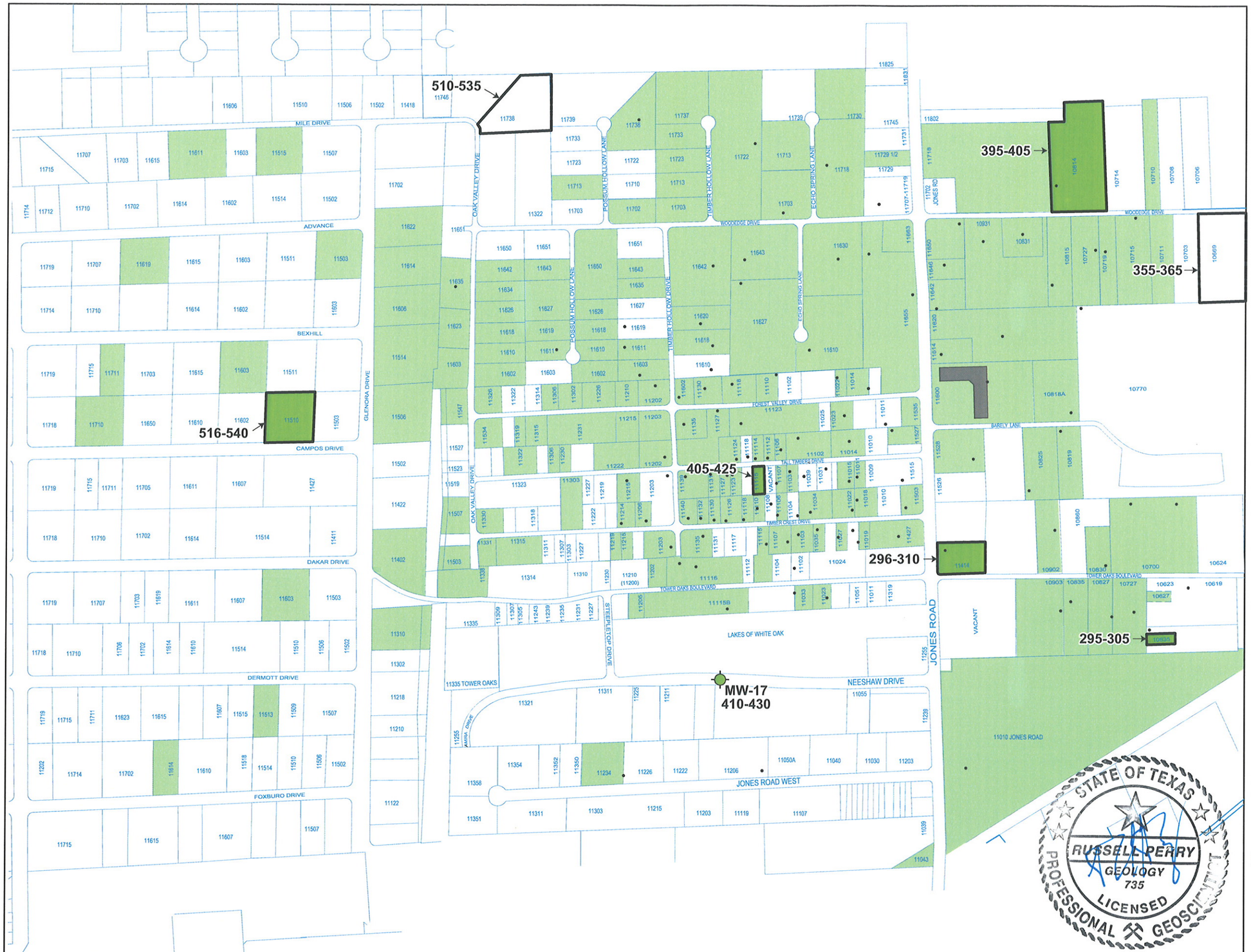

EXPLANATION

- Property boundary
- Approximate private well location
- Not sampled
- VC < 0.5 ppb (CLP Quantitation Limit)
- 399-409 — Lot with Well 301 to 535 feet bgs
  - Screen interval or total depth
- Bell Facility: 11600 Jones Road
- MW-17 410-430 — Monitor Well and Screen Interval

Water well samples were analyzed by the Contract Laboratory Program, and the quantitation limit for VC was 0.5 ppb.

Monitor well samples were analyzed by the EPA Region 6 Laboratory, and the quantitiation limit for VC was 1.0 ppb.

N

0 250 500 FT
SCALE

STATE OF TEXAS
RUSSELL PERRY
GEOLOGY
735
LICENSED
PROFESSIONAL GEOSCIENTIST

Figure 31
VC Concentrations in Groundwater
Lots with Well Depths 301 to 535 Feet Below Ground Surface

November 2007
Jones Road Groundwater Plume Superfund Site
Harris County, Texas

129389.1400 (B20)-B38_Nov07_VC

(from the Texas Commission on Environmental Quality)

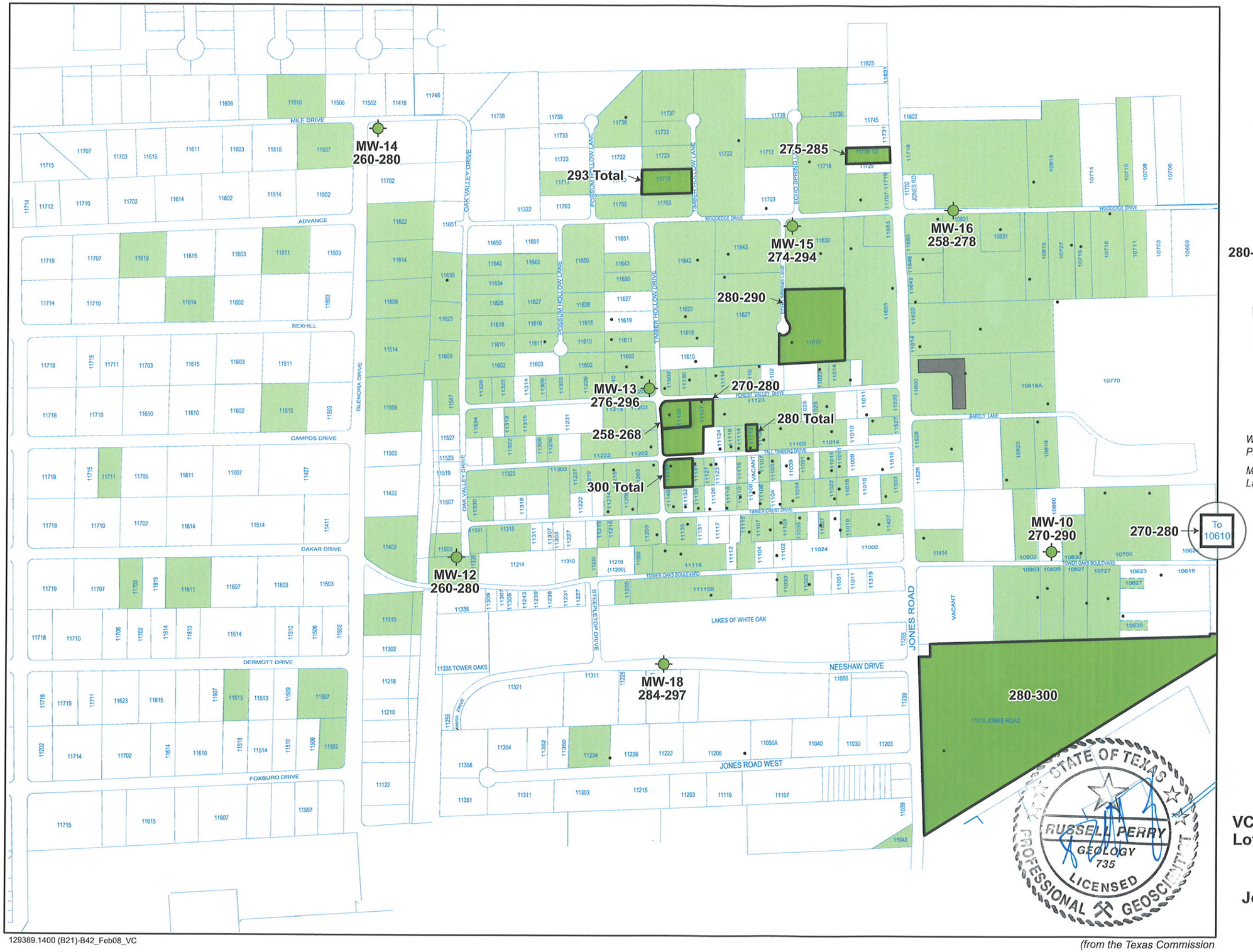

EXPLANATION

Property boundary

Approximate private well location

Not sampled

VC < 0.5 ppb (CLP Quantitation Limit)

280-290 → Lot with Well 261 to 300 feet bgs

Screen interval or total depth

Bell Facility: 11600 Jones Road

MW-14 260-280 Monitor Well and Screen Interval

Water well samples were analyzed by the Contract Laboratory Program, and the quantitation limit for VC was 0.5 ppb.

Monitor well samples were analyzed by the EPA Region 6 Laboratory, and the quantitiation limit for VC was 1.0 ppb.

N

0 250 500 FT

SCALE

129389.1400 (B21)-B42_Feb08_VC

(from the Texas Commission on Environmental Quality)

Figure 32
VC Concentrations in Groundwater Lots with Well Depths 261-300 Feet Below Ground Surface

February 2008
Jones Road Groundwater Plume Superfund Site
Harris County, Texas

Water Filtration System

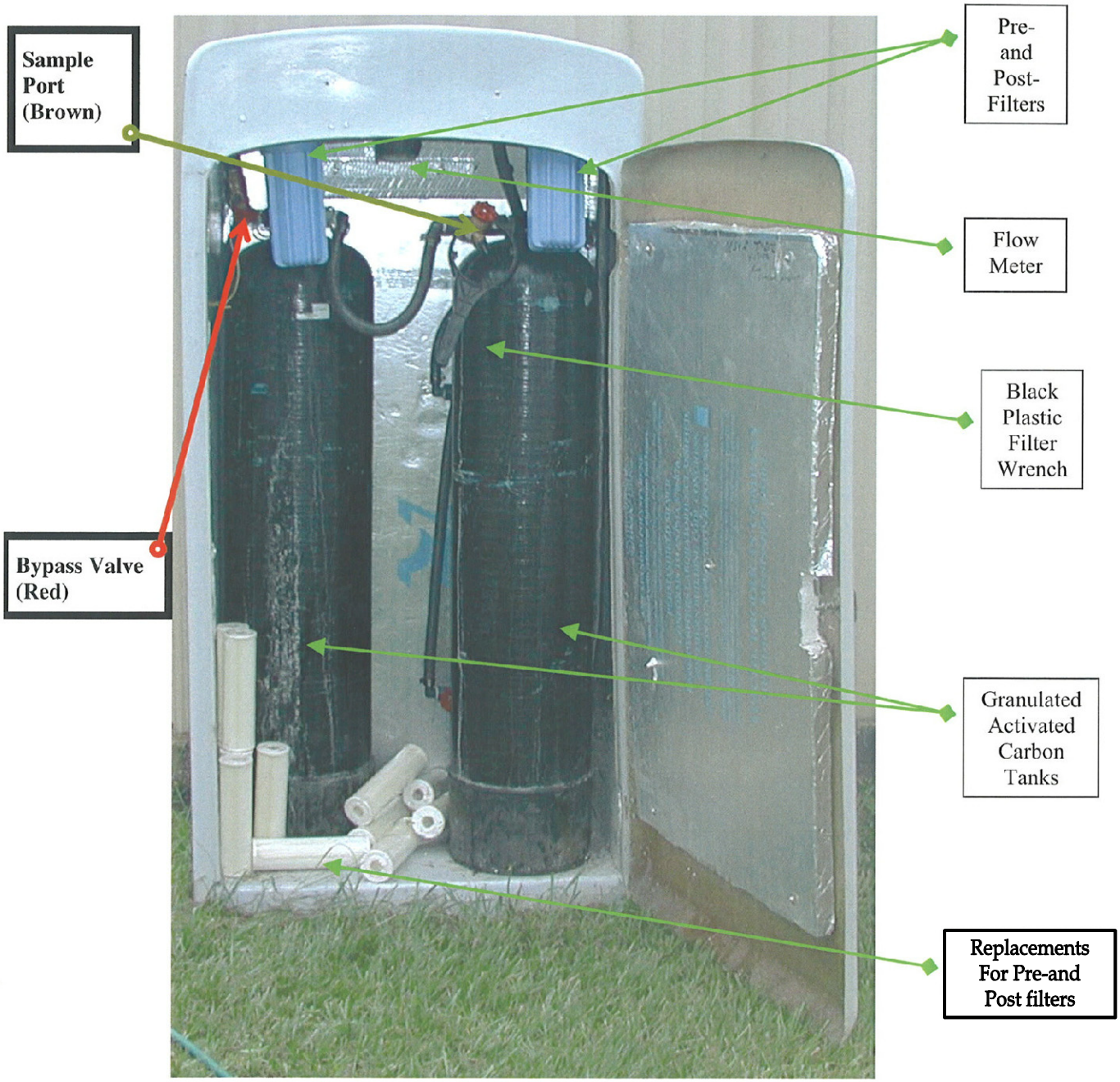

IMAGE	X-REF	OFFICE	DRAWN BY		CHECKED BY		APPROVED BY		DRAWING NUMBER
---	---	HOUSTON, TX	L. JONES	7/01/08	R. PERRY	7/02/08	R. PERRY	7/02/08	129389-A1

PLOT DATE: 7/02/08
FORMAT REVISION 9/17/02

"DRAWING NOT TO SCALE"

Shaw

TEXAS COMMISSION ON ENVIRONMENTAL QUALITY

FIGURE 33

WATER FILTRATION SYSTEM

HARRIS COUNTY, TEXAS

DRAWING NUMBER	APPROVED BY	CHECKED BY	DRAWN BY	OFFICE	X-REF	IMAGE
129389-D5	R. Perry 03/08	J. Dort 03/08	M.Portacio 03/5/08	Irving, Texas	---	---

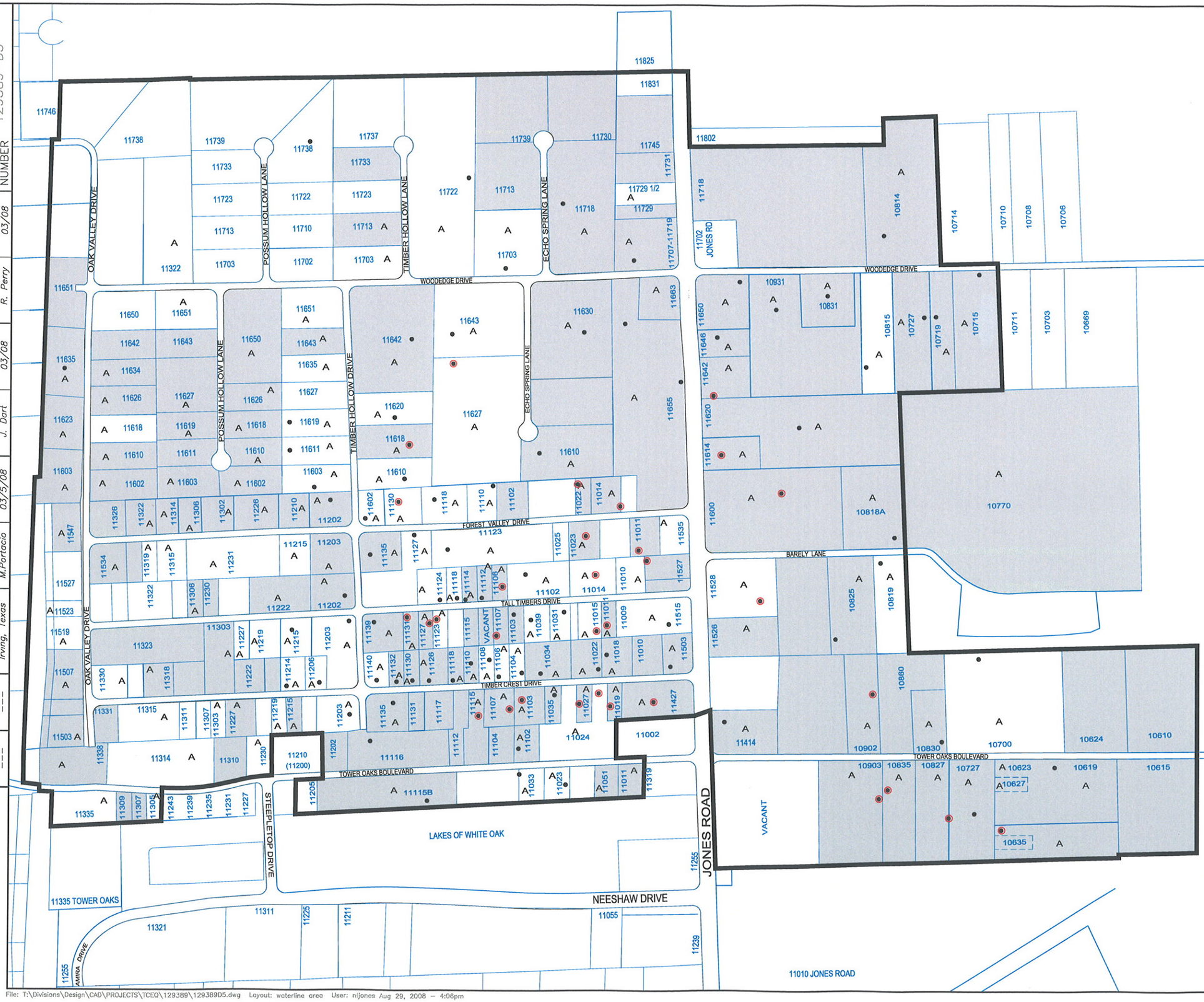

EXPLANATION:

- PROPERTY BOUNDARY
- FINAL WATERLINE SERVICE AREA BOUNDARY
- X BENCHMARK
- • APPROXIMATE PRIVATE WELL LOCAITON
- FILTRATION SYSTEM
- A ACCESS AGREEMENT
- SIGNED AGREEMENT RECEIVED BY TCEQ AS OF 01/01/08

NOTE: MAP IS SUBJECT TO CHANGE DUE TO PROPERTY TRANSACTIONS.

N

SCALE 0 250 500 750 FEET

STATE OF TEXAS
RUSSELL PERRY
GEOLOGY
735
LICENSED
PROFESSIONAL GEOLOGIST

Shaw

TEXAS COMMISSION ON ENVIRONMENTAL QUALITY

FIGURE 34
WATERLINE SERVICE AREA BOUNDARIES
JONES ROAD
AS OF 1/1/08
HARRIS COUNTY, TEXAS

File: T:\Divisions\Design\CAD\PROJECTS\TCEQ\129389\129389D5.dwg Layout: waterline area User: nijones Aug 29, 2008 - 4:06pm