Below is an Electronic Version of
an Out-of-Print Publication

You can scroll to view or print this publication here, or you can borrow a paper copy from the Texas State Library, 512/463-5455. You can also view a copy at the TCEQ Library, 512/239-0020, or borrow one through your branch library using interlibrary loan.

The TCEQ's current print publications are listed in our catalog at http://www.tceq.state.tx.us/publications/.

SFR-056/03
June 2004

Joint Groundwater Monitoring and Contamination Report—2003

Prepared by the
Texas Groundwater Protection Committee

Contributing State Agencies and Organizations

Texas Commission on Environmental Quality
Texas Water Development Board
Railroad Commission of Texas
Texas Department of Health
Texas Department of Agriculture
Texas State Soil and Water Conservation Board
Texas Alliance of Groundwater Districts
Texas Agricultural Experiment Station
Bureau of Economic Geology
Texas Department of Licensing and Regulation

printed on
recycled paper

Joint Groundwater Monitoring and Contamination Report—2003

Prepared by
Texas Groundwater Protection Committee

SFR-056/03
June 2004

TEXAS GROUNDWATER PROTECTION COMMITTEE

www.tgpc.state.tx.us

Committee Membership:

Texas Commission on Environmental Quality

Texas Water Development Board

Railroad Commission of Texas

Texas Department of Health

Texas Department of Agriculture

Texas State Soil and Water Conservation Board

Texas Alliance of Groundwater Districts

Texas Agricultural Experiment Station

Bureau of Economic Geology

Texas Department of Licensing and Regulation

The Joint Groundwater Monitoring and Contamination Report was designed and produced by the Texas Groundwater Protection Committee in fulfillment of requirements given in Section 26.406 of the Texas Water Code. The effort was partially funded by the U.S. Environmental Protection Agency. While the information contained in the report represents the contribution of each individual participating agency and group, the report as a whole is the work of the committee and does not necessarily reflect all of the views and policies of each participating organization.

Authorization for use or reproduction of any original material contained in this publication, which is not obtained from other sources, is freely granted. The committee would appreciate acknowledgment.

Published and distributed by the
Texas Commission on Environmental Quality
PO Box 13087
Austin TX 78711-3087

The TCEQ is an equal opportunity/affirmative action employer. The agency does not allow discrimination on the basis of race, color, religion, national origin, sex, disability, age, sexual orientation or veteran status. In compliance with the Americans with Disabilities Act, this document may be requested in alternate formats by contacting the TCEQ at (512)239-0028, Fax 239-4488, or 1-800-RELAY-TX (TDD), or by writing P.O. Box 13087, Austin, TX 78711-3087.

ACRONYMS

Agencies, Divisions, and Programs

BEG	Bureau of Economic Geology of the University of Texas at Austin
BRC	Bureau of Radiation Control (TDH)
BS/EACD	Barton Springs/Edwards Aquifer Conservation District
CSD	Compliance Support Division (TCEQ)
DOE	United States Department of Energy
ENF	Enforcement Division (TCEQ)
EPA	United States Environmental Protection Agency
EUWCD	Evergreen Underground Water Conservation District
FOD	Field Operations Division (TCEQ)
GCD	Groundwater Conservation District
O&G	Oil and Gas Division (RCT)
NRC	Nuclear Regulatory Commission
RCT	Railroad Commission of Texas
RMD/CA	Remediation Division/Corrective Action Section (TCEQ)
RMD/PST	Remediation Division/Petroleum Storage Tank Section (TCEQ)
RMD/SC	Remediation Division/Superfund Cleanup Section (TCEQ)
RMD/SSDAT	Remediation Division/Superfund Site Discovery and Assessment Team (TCEQ)
RMD/VC	Remediation Division/Voluntary Cleanup (TCEQ)
RMD/VCBSA	Remediation Division/Voluntary Cleanup, Brownfields Site Assessment (TCEQ)
RMD/VCIO	Remediation Division/Voluntary Cleanup/Innocent Owner (TCEQ)
RRC	See RCT
SM&R	Surface Mining and Reclamation Division (RCT)
TAD/WQPAS	Technical Analysis Division/Water Quality Planning and Assessment Section (TCEQ)
TAES	Texas Agricultural Experiment Station
TAGD	Texas Alliance of Groundwater Districts
TCE	Texas Cooperative Extension
TDA	Texas Department of Agriculture
TDLR	Texas Department of Licensing and Regulation
TDH	Texas Department of Health
TGPC	Texas Groundwater Protection Committee
TNRIS	Texas Natural Resources Information System
TNRCC	Texas Natural Resource Conservation Commission (see TCEQ)
TPWD	Texas Parks and Wildlife Department
TCEQ	Texas Commission on Environmental Quality
TSSWCB	Texas State Soil and Water Conservation Board
TWDB	Texas Water Development Board
UIC	Underground Injection Control Program (TCEQ)
USGS	United States Geological Survey
UWCD	Underground Water Conservation District
WPD/IHW	Waste Permits Division/Industrial and Hazardous Waste (TCEQ)
WPD/MSW	Waste Permits Division/Municipal Solid Waste (TCEQ)
WQD/WQAS	Water Quality Division/Water Quality Assessment Section (TCEQ)
WSD/PDW	Water Supply Division/Public Drinking Water (TCEQ)

State Legislation

CMRA	Texas Coal Mining And Reclamation Act
SMRA	Texas Surface Mining and Reclamation Act
SWDA	Solid Waste Disposal Act
TAC	Texas Agricultural Code, or Texas Administrative Code
THSC	Texas Health and Safety Code
TNRC	Texas Natural Resources Code
TRCA	Texas Radiation Control Act
TWC	Texas Water Code
WWDA	Texas Water Well Drillers Act

Federal Legislation

AEA	Atomic Energy Act
CERCLA	Comprehensive Environmental Response, Compensation, and Liability Act
CWA	Clean Water Act (amended as Water Quality Act 1988)
FIFRA	Federal Insecticide, Fungicide, and Rodenticide Act
HSWA	Hazardous and Solid Waste Amendments to RCRA (1984)
RCRA	Resource Conservation and Recovery Act
SARA	Superfund Amendments and Reauthorization Act
SDWA	Safe Drinking Water Act
SMCRA	Surface Mining Control and Reclamation Act
TSCA	Toxic Substances Control Act
UMTRCA	Uranium Mill Tailings Radiation Control Act

Abbreviations

BMP	best management practice
CAFO	concentrated animal feeding operation
CFR	Code of Federal Regulations
CSGWPP	comprehensive state groundwater protection program
GIS	geographic information system
GPS	global positioning system
GWSAP	groundwater sampling and analysis plan
IPD	Interagency Pesticide Database
LDR	land disposal restriction
LOA	letter of authorization
LPST	leaking petroleum storage tanks
MSWLF	municipal solid waste landfill facility
NPL	national priorities list
OSSF	on-site sewage facility
PMP	pesticide management plan
PRP	potentially responsible party
RQ	reportable quantity
USDW	underground source of drinking water
WHP	wellhead protection

Contents

SUMMARY 1
Purpose and Scope 1
Notification to Local Officials and Public Information 3
Groundwater Protection 3
Groundwater Monitoring 4
Groundwater Contamination 6

GROUNDWATER PROTECTION 13
Texas Groundwater Protection Committee 13
Federal Involvement and Coordination 14
State Groundwater Protection Program 15
Meetings 16
Groundwater Protection Policy 16
Groundwater Classification System 17
Risk-Based Remediation Programs 18
Groundwater Contamination 23
Notification of Groundwater Contamination 25
Reporting Unauthorized Discharges and Spills 25
Notification to Private Water Well Owners 26
Public Information 27
Regulatory Notification to Local Officials 27
State Agencies' Files 27
Other Reports and Publications 28

USER'S GUIDE 29
Rules and Definitions Related to Report Compilation 29
Using the Contamination Case Description Tables 30
Data Fields 30
Locating Specific Cases 31
Enforcement Status Matrix 32
Enforcement Status Codes 34
Activity Status Codes 35

DESCRIPTION OF GROUNDWATER PROTECTION PROGRAMS 37
Texas Commission on Environmental Quality 37
Waste Permits Division 38
Water Quality Division 44
Water Supply Division 45

Remediation Division 47
Technical Analysis Division 54
Compliance Support Division 56
Enforcement Division 58
Field Operations Division 58
Investigation of Perchlorate Occurrence in High Plains Region of Texas 59
Texas Water Development Board 63
Railroad Commission of Texas 66
Oil and Gas Division 66
Surface Mining and Reclamation Division 67
Texas Department of Health 70
Texas Department of Agriculture 71
Texas State Soil and Water Conservation Board 72
Texas Alliance of Groundwater Districts 74
Bandera County River Authority and Ground Water District 75
Barton Springs/Edwards Aquifer Conservation District 75
Clearwater Underground Water Conservation District 76
Coke County Underground Water Conservation District 77
Edwards Aquifer Authority 77
Emerald Underground Water Conservation District 78
Glasscock County Underground Water Conservation District 79
Harris-Galveston Coastal Subsidence District 79
Headwaters Underground Water Conservation District 80
Hemphill County Underground Water Conservation District 80
Hickory Underground Water Conservation District No. 1 81
High Plains Underground Water Conservation District No. 1 82
Hill Country Underground Water Conservation District 83
Irion County Water Conservation District 84
Lipan-Kickapoo Water Conservation District 84
Live Oak Underground Water Conservation District 86
Mesa Underground Water Conservation District 86
Panhandle Ground Water Conservation District 88
Permian Basin Underground Water Conservation District 89
Plateau Underground Water Conservation and Supply District 89
Santa Rita Underground Water Conservation District 89
South Plains Underground Water Conservation District 90
Sterling County Underground Water Conservation District 91
Sutton County Underground Water Conservation District 91
Texas Agricultural Experiment Station 92
Bureau of Economic Geology 94
Texas Department of Licensing and Regulation 95

GROUNDWATER CONTAMINATION CASE DESCRIPTIONS 97
Table 1. Texas Commission on Environmental Quality TCEQ-1
Table 2. Railroad Commission of Texas RCT-1

Table 3. Texas Alliance of Groundwater Districts TAGD-1
Table 4. Historical Groundwater Contamination—All Agencies A-46

FIGURES

Figure 1. Case History of Groundwater Contamination 8
Figure 2a. Case History of Groundwater Contamination: Total, New, and Completed Cases 9
Figure 2b. Case History of Groundwater Contamination: Report Trends for Activity Status Codes 9
Figure 3. Guidance Documents for Texas Risk Reduction Rules 22
Figure 4. Contamination Case Descriptions—Data Fields 31
Figure 5. Enforcement Status Matrix 33
Figure 6. Enforcement Status Matrix—Enforcement Status Codes 34
Figure 7. Enforcement Status Matrix—Activity Status Codes 35
Figure 8. Texas Water Development Board Results of Analysis—2003 64
Figure 9. Texas Water Development Board Sampling Locations—2003 65
Figure 10. TCEQ Enforcement Status Summary TCEQ-179
Figure 11. TCEQ County Contamination Map TCEQ-180
Figure 12. RCT Enforcement Status Summary RCT-17
Figure 13. RCT County Contamination Map RCT-18
Figure 14. TAGD Enforcement Status Summary TAGD-5
Figure 15. TAGD County Contamination Map TAGD-6
Figure 16. Groundwater Classification System of the Texas Groundwater Protection Committee A-13
Figure 17. Reportable Quantities (RQ) A-19

APPENDIXES

Appendix 1. Members and Representatives of the Texas Groundwater Protection Committee A-3
Appendix 2. Texas Groundwater Protection Policy A-9
Appendix 3. Groundwater Classification System A-11
Appendix 4. Rules of the Texas Groundwater Protection Committee A-15
Appendix 5. TCEQ Rules on Spill Prevention and Control A-19
Appendix 6. District and Regional Offices A-23
Appendix 7. Contacts for Agencies and Districts A-29
Appendix 8. Central Records Locations of Agencies A-37
Appendix 9. Other Reports and Publications A-39
Appendix 10. Cases Closed by Select Status Codes A-45

SUMMARY

The Texas Groundwater Protection Committee (TGPC) was created by the 71st Texas Legislature in 1989 to bridge gaps between existing state groundwater programs and to optimize water quality protection by improving coordination among agencies involved in groundwater activities. House Bill 1458, codified as Sections 26.401 through 26.408 of the Texas Water Code (TWC), does the following:

- sets out the state's groundwater protection policy;
- provides legislative recognition for the TGPC;
- requires the TGPC to coordinate the groundwater protection activities of state agencies;
- requires the TGPC to develop and update a comprehensive groundwater protection strategy for the state; and
- provides for notice of groundwater contamination.

State law requires the TGPC to publish an annual report on groundwater monitoring activities and cases of documented groundwater contamination associated with activities regulated by state agencies. The TGPC is required to prepare this report based on the activities of the Texas Commission on Environmental Quality (TCEQ), the Texas Water Development Board (TWDB), the Railroad Commission of Texas (RCT), the Texas Department of Health (TDH), the Texas Department of Agriculture (TDA), the Texas State Soil and Water Conservation Board (TSSWCB), the Texas Alliance of Groundwater Districts (TAGD), the Texas Agricultural Experiment Station (TAES), the Bureau of Economic Geology of the University of Texas at Austin (BEG), and the Texas Department of Licensing and Regulation (TDLR).

This is the TGPC's 15th edition of the *Joint Groundwater Monitoring and Contamination Report*, which was first issued in 1989. Each report is based on data from the previous calendar year.

The report describes the current status of groundwater monitoring programs of each participating agency, and describes 6,750 groundwater contamination cases documented or under enforcement during the 2003 calendar year. The report further describes the enforcement status of each case of groundwater contamination in the accompanying tables.

Purpose and Scope

TWC Section 26.406 requires the annual report to describe the current status of groundwater monitoring activities conducted or required by each agency at regulated facilities or associated with regulated activities. The report is required to contain a description of each case of groundwater contamination documented during the previous calendar year, along with a description of each case of contamination documented during previous periods for which voluntary cleanup action was incomplete at the time the preceding report was issued. The report is also required to indicate the status of enforcement action for each listed case.

This report compiles and makes available to the public the status of groundwater monitoring associated with activities regulated or conducted by the contributing state agencies. Groundwater monitoring is conducted by state agencies to ensure regulatory compliance for groundwater protection and to assess ambient groundwater quality. The report provides a general overview of groundwater monitoring by participating agencies on a program-by-program basis.

The report further provides the status of documented groundwater contamination reasonably suspected of having been caused by activities regulated by state agencies. Groundwater contamination is broadly defined in the report as any detrimental alteration of the naturally occurring quality of groundwater. It is limited, however, to contamination suspected of being associated with activities under the jurisdiction of the contributing agencies and affecting usable-quality groundwater.

Naturally occurring groundwater conditions, such as a high degree of mineralization that may exceed established standards for public supplies of drinking water, are not included. The scope of the report is further limited to groundwater contamination that has been documented and to cases that are currently under enforcement action of some kind.

Historical cases of documented contamination have not been included unless enforcement action is still active, open, or ongoing. However, cases that have been included in the reports from 1994 through 2002 as "action completed," with a notation of "no further action needed," and those that use institutional or engineering controls where groundwater contamination is still present, are included separately in this edition of the report as Appendix 10. For these cases, though no enforcement action is currently active, the appendix provides a record that the groundwater contamination is or may still be present.

The report provides technical and administrative agency file numbers and file locations for groundwater contamination cases, field office locations, and agency contacts to assist those who are interested in obtaining or reviewing case-specific data. In addition, the report provides background information on monitoring and regulatory rules and policies of groundwater-related programs for each agency. This information is compiled to assist the public and state policy makers in interpreting the current status of groundwater contamination in the state and the degree of state agency response that should be directed at the contamination.

The report satisfies the legislative requirement of TWC Section 26.406 to provide the enforcement status of each case. However, the report must be interpreted in light of the specific geographic constraints and the specific enforcement authorities and procedures of each contributing entity. The conclusions on groundwater contamination and the related specific enforcement actions taken by each individual agency are not subject to the review of the TGPC.

Notification to Local Officials and Public Information

This report is compiled and made available to the public to provide the annual status of groundwater monitoring associated with the regulatory, planning, and administrative programs of state agencies and local groundwater conservation districts. The report also gives the annual status of documented groundwater contamination reasonably suspected of having been caused by activities under the jurisdiction of those programs.

Monitoring is discussed in the individual program descriptions. All groundwater contamination cases documented or under enforcement during 2003 are listed in three tables. State law (TWC Section 26.406) requires the agencies that have groundwater protection responsibilities to maintain a file of all documented cases of groundwater contamination. This information is a matter of public record and is available for public review by arrangement with each agency.

While TWC Section 26.406 requires the report tabulate all cases of groundwater contamination documented or under enforcement for the preceding calendar year, TWC Section 5.236 also requires the TCEQ to provide notice to local officials about groundwater contamination that may affect drinking water supplies in their area. Table 1 identifies these cases with a mark in the column headed "SECTION 5.236."

This report is provided to county judges and local public health entities to supply information on potential groundwater impacts to drinking water supplies within the county, and serves as the TCEQ's secondary notice to local officials about all new cases, as well as newly confirmed cases meeting this criteria. TWC Section 5.236 cases are identified in the report only for the year that they are determined to be affecting or having the potential to affect a public drinking water supply. There are 39 reported TWC Section 5.236 cases identified in Table 1.

New TWC Section 26.408 became effective on September 1, 2003, and requires the TCEQ to provide notice of groundwater contamination to owners of private drinking water wells that could be affected by such, and also to applicable groundwater conservation districts. This new state law requires the TCEQ to provide this notice within 30 days of the date the agency becomes aware of or documents the contamination. The new law also requires the TGPC to adopt rules to prescribe the form and content of the required notice. The TGPC rules are located in Title 31 of the Texas Administrative Code (TAC), Section 601.10, which became effective on November 12, 2003. They prescribe the required TCEQ groundwater contamination notice contents (Appendix 4).

Groundwater Protection

Chapter 26 of the TWC empowers the TCEQ to establish the level of water quality to be maintained, and control sources of pollutants that may affect the quality of water in the state, including groundwater. Certain activities requiring the regulatory protection of groundwater are under the jurisdiction of the RCT, the TDA, the TSSWCB, and the TDLR.

The TAGD, as an organization, has no regulatory or enforcement mandate, but some groundwater districts have limited authority for action on groundwater contamination. The TWDB has certain monitoring responsibilities regarding groundwater characterization and planning, but is not authorized to regulate activities that may contaminate groundwater. The TAES and the BEG conduct research activities related to groundwater.

The state's groundwater protection policy (TWC Section 26.401) sets out nondegradation of the state's groundwater resources as the goal for all state programs. The policy recognizes the following principles:

- the variability of the state's aquifers;
- the importance of maintaining water quality for existing and potential uses;
- the protection of the environment, and public health and welfare; and
- the maintenance and enhancement of the long-term economic health of the state.

This goal of nondegradation does not mean zero-contaminant discharge. The use of best professional judgment by the responsible state agencies in attaining the goal and policy is also recognized.

The TGPC identified groundwater classification as an important tool to be used in the implementation of the state's groundwater protection policy, and developed such a system for use by state agencies. Through classification, the groundwaters in the state can be categorized. Protection or restoration measures can then be specified by member agencies according to the quality and present or potential use of the groundwater. The classification developed by the TGPC is based on water quality criteria supporting present and potential uses.

The state's policy on groundwater contamination is that the quality should be restored, if feasible. Recognizing that in some cases it may not be technically possible or cost-effective to clean groundwater to its original quality, the TGPC recommends an approach that focuses on protection of groundwater for its highest quality use related to human health and the environment, while addressing the costs of available remediation technologies.

Groundwater Monitoring

The groundwater monitoring programs of the participating agencies generally fall within one of three categories:

- regulatory agencies requiring or conducting monitoring to ensure compliance with guidelines and regulations for the protection of groundwater from discharges of contaminants;
- agencies or entities conducting monitoring to assess ambient or existing groundwater quality conditions and to track changes in water quality over time; and

- agencies or entities conducting research activities related to groundwater resources and groundwater conservation.

Detailed monitoring program descriptions are given in each agency's or entity's section in the chapter entitled “Groundwater Protection Program Descriptions.”

Each regulatory agency that requires or conducts groundwater monitoring to ensure compliance with guidelines and regulations to protect groundwater from discharges of contaminants has its own monitoring program requirements and procedures. Criteria used to assess the need for groundwater monitoring vary among the regulatory entities.

Data indicate that an estimated 66,000 monitoring and water wells from 12,830 facilities are being used for groundwater monitoring purposes. The majority of the wells being monitored (about 99 percent) are under the jurisdiction of the TCEQ, with the remainder under the jurisdiction of the RCT.

The Texas Water Development Board and the member districts of the Texas Alliance of Groundwater Districts conduct groundwater monitoring to assess ambient groundwater quality conditions by tracking particular constituents to measure changes in water quality over time. Monitoring program activities reported by the Texas Water Development Board and participating organizations involved over 690 water wells in 2003.

Additionally, some monitoring programs are developed for water quality assessment studies that target specific geographic areas, specific contaminants or constituents, or specific activities. Contamination cases discovered by these agencies or entities through groundwater studies or groundwater sampling programs are referred to the regulatory agency with appropriate jurisdiction.

The ambient groundwater monitoring network has historic limitations for the parameters that have been analyzed. There are very few historical analyses available for constituents that can generally be attributed to anthropogenic (man-induced) sources.

For example, there are limited analyses available for constituents such as volatile and synthetic organic compounds and certain heavy metals. Ambient monitoring has not traditionally targeted pesticides. Drinking water analyses conducted under the Safe Drinking Water Act (SDWA) include some pesticides. However, these requirements target “finished” water, not groundwater specifically.

Analyses conducted under the United States Geological Survey (USGS) National Water Quality Assessment (NWQA) program also include pesticides in a wide range of constituents. The TCEQ, the TWDB, and members of the TAGD have recently begun a cooperative program where ambient groundwater samples collected by the TWDB and Groundwater Conservation District staff are analyzed by the TCEQ staff for atrazine and metolachlor.

In general, the waste disposal programs—primarily the TCEQ’s Office of Permitting, Remediation and Registration and the RCT—are monitoring existing,

permitted facilities. Groundwater monitoring requirements have been established for programs involving petroleum storage tanks, industrial and hazardous waste, municipal waste, underground injection control, pollution cleanup, and enforcement. Initiatives in the municipal and industrial wastewater permitting program have required groundwater monitoring at facilities where activities pose a higher risk to groundwater quality. Additionally, permits required for surface storage and disposal of oil and gas waste and brine retention ensure the protection of groundwater by requiring pond liners, leak detection systems, groundwater monitoring, or a combination of these methods.

In the drinking water program, public water supply wells are also regulated by the TCEQ's Office of Permitting, Remediation, and Registration. Public water systems receive sufficient monitoring to ensure that violations of drinking water standards are detected and addressed before water is distributed to consumers.

Currently, there is no state program for monitoring domestic wells, though some groundwater conservation districts have programs that routinely monitor private water wells for ambient conditions or suspected contamination. The TDLR is responsible for monitoring activities of licensed water well drillers, responding to complaints, and routinely checking compliance with the TDLR rules.

Groundwater Contamination

The groundwater contamination cases listed in this report have been documented predominantly through regulatory requirements for compliance monitoring. The majority of the cases were identified by release-detection monitoring in the TCEQ's petroleum storage tank program. Other information in this report identifies groundwater contamination cases that have been documented through investigations in response to groundwater contamination complaints. However, groundwater contamination is most commonly detected when site-specific groundwater monitoring is conducted at waste disposal or product storage sites.

Groundwater contamination, as defined by the TGPC for this report, is the detrimental alteration of the naturally occurring physical, thermal, chemical, or biological quality of groundwater reasonably suspected of having been caused by the activities of entities under the jurisdiction of the agencies discussed within this report. The TGPC recognizes that groundwater contamination may result from many sources, including current and past oil and gas production and related practices, agricultural activities, industrial and manufacturing processes, commercial and business endeavors, domestic activities, and natural sources that may be influenced by, or may result from human activities. The contamination cases identified in this report are primarily those where contaminants have been discharged to the surface, to the shallow subsurface, or directly to groundwater from activities such as the storage, processing, transport, or disposal of products or waste materials.

Documented in this report are 6,750 groundwater contamination cases. These cases are presented in a tabular format in the section entitled "Groundwater Contamination Case Descriptions." About 96.2 percent of the documented cases fall under the jurisdiction of the TCEQ. The remainder of the cases fall under the

jurisdiction of the RCT (250 cases, or 3.7 percent) and the groundwater conservation districts that make up the TAGD (4 cases, or less than 0.1 percent).

On occasion, a contamination site may be listed more than once for some of the TCEQ program areas. This occurs because there is more than one occurrence of contamination at the named facility, and each occurrence is being addressed as a separate case. In the case of the Voluntary Cleanup Program (VCP), several parties may be affected by a groundwater contamination plume, and each of these parties is listed as a separate case in the VCP program. Every effort has been made to distill cases down to a single, individual occurrence of groundwater contamination. For this report only one case appears under two program areas within the TCEQ because the programs share the lead on the case.

The most common contaminants reported include gasoline, diesel, and other petroleum products. This reflects the large number of contamination sites (72.1 percent of the documented cases) reported by the TCEQ's petroleum storage tank program. Less common contaminants include the following: organic compounds, such as phenol, trichloroethylene, carbon tetrachloride, dichloroethylene, and naphthalene; pesticides, including alachlor, atrazine, bromacil, dicamba, and prometon; creosote constituents; solvents; heavy metals; and sodium chloride.

The report indicates the status of enforcement action for each case of groundwater contamination. Codes describing the enforcement status and the activity status are given for each contamination case. In general, regulatory programs are structured to achieve the desired degree of environmental protection at the lowest possible level of agency oversight. The enforcement status code represents the level of agency procedural action in pursuing investigation and remediation.

Describing an agency's enforcement actions presents only half the regulatory picture. Enforcement is ineffective if the required corrective actions are not carried out. To achieve this goal, agency activities dealing with contamination incidents are assigned an activity status code. This code represents the current action addressing the assessment and mitigation of the contamination case. These two indicators (the enforcement status and activity status codes) are plotted graphically as a matrix to illustrate their combined effect on the enforcement status of each contamination case.

The cumulative number of cases that have been assigned each enforcement status code is found in the enforcement status summary matrix at the end of each agency's groundwater contamination case table. The enforcement status matrix, enforcement status codes, and activity status codes are discussed in detail in the section entitled "User's Guide." Specific enforcement actions are typically described in each agency's program description.

The total number of groundwater contamination cases documented and identified by the TGPC in this and previous reports are tabulated in Figure 1,

Figure 1. Case History of Groundwater Contamination

ACTIVITY STATUS	1989	1990	1991	1992	1993	1994	1995	1996	1997	1998	1999	2000	2001	2002	2003
TOTAL CASES	2241	3191	4759	5597	5646	5675	5849	6427	7459	7627	8065	7567	7435	7069	6750
NEW CASES	--	1303	1247	998	583	376	421	992	1356	1365	1314	623	585	582	464
NO ACTIVITY	--	12	8	2	9	12	21	28	34	47	67	63	90	103	91
CONTAMINATION CONFIRMED	1237	1349	1717	1284	1407	1598	1481	1163	1100	1509	1512	1035	1032	1091	821
ONGOING INVESTIGATION	401	1178	1657	2195	2138	2069	2153	3093	3911	4006	4241	4219	3387	3816	3810
CORRECTIVE ACTION PLANNING	48	85	454	825	749	760	780	674	311	333	343	190	165	209	242
ACTION IMPLEMENTED	301	329	408	524	717	732	743	663	518	470	549	1050	974	955	925
MONITOR ACTION	--	193	324	466	264	255	278	296	348	330	368	210	179	283	373
ACTION COMPLETED	254	45	172	273	342	226	371	493	461	921	1064	833	970	739	725
NO STATUS GIVEN	--	--	19	28	20	23	22	17	9	11	7	64	51	15	8

Figure 2a. **Case History of Groundwater Contamination: Total, New, and Completed Cases**

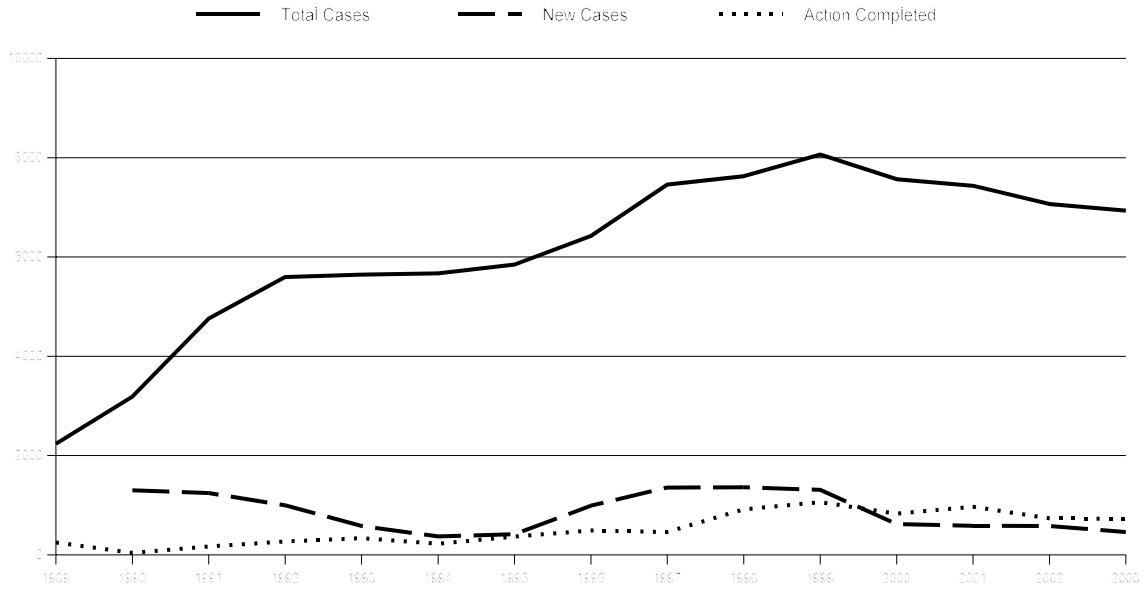

Figure 2b. **Case History of Groundwater Contamination: Report Trends for Activity Status Codes**

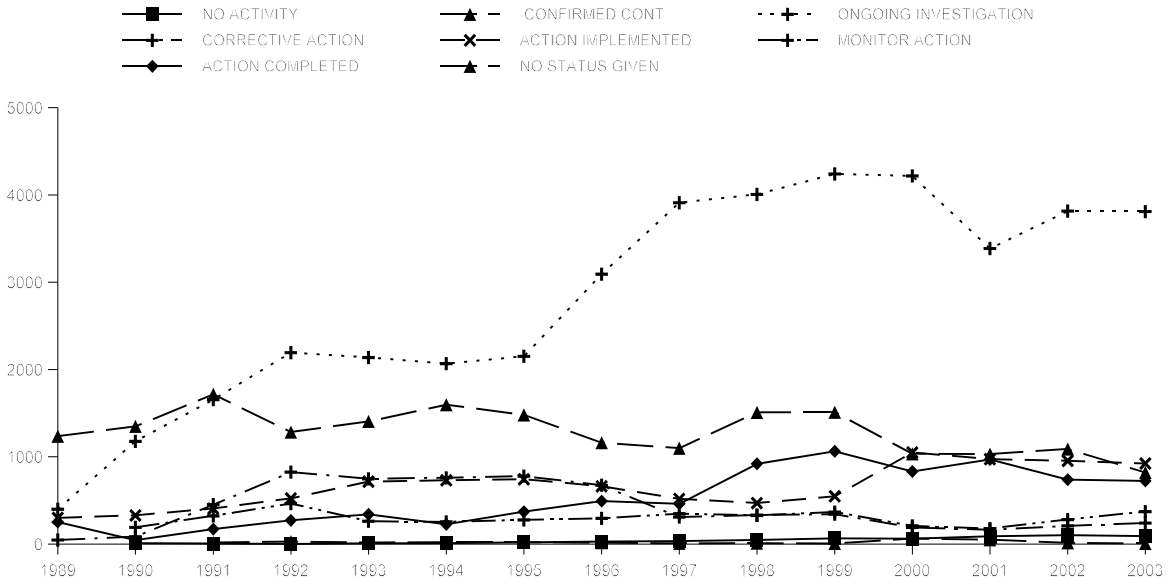

along with the activity status for these cases. All of the 6,750 cases listed in the data tables of this report have documented groundwater contamination, and theactivity status for each case is identified in the tables. Data for the calendar year 2003 are summarized as follows:

- no activity occurring in 91 reported cases awaiting confirmation of contamination;
- detection of contamination confirmed (validated) in 821 cases;
- investigations ongoing in the largest number of cases (3,810);
- corrective action planning in 242 cases;
- action implemented in 925 cases.
- monitoring under way in 373 cases;
- no further action necessary for 725 cases that are designated as "action completed"; and
- no activity status information provided for 8 cases.

Figure 2a is a graph showing the total number of documented contamination cases, the number of new cases of contamination, and the number of sites where ongoing investigation is occurring, plotted against the calendar year of the report. Figure 2b is a graph showing the historical activity status of groundwater contamination cases, plotted against the calendar year of the report.

Limitations of the data represented in Figures 1, 2a, and 2b do not allow for forecasting of probable trends. However, several general observations can be drawn from the limited data.

The number of new cases had annually decreased up to 1995, but increased in that year and continued to increase through 1998. These increases are chiefly attributed to increased release detection activity in the TCEQ's Petroleum Storage Tank program, as well as to the initiation of milestone deadlines related to detection monitoring and cleanup expense reimbursement. These milestone deadlines required some types of remediation activities to be in place before the end of 1998 to qualify for reimbursement. Consequently, a slight decline in the number of new cases is noted for 1999, but there were still more new cases than cases where action had been completed. Another part of the upward trend in the number of new cases can also be attributed to cases being reported under the Voluntary Cleanup Program of the TCEQ, which was established in 1995.

Historically, the number of new groundwater contamination cases documented each year has been greater than the number of cases in which action was completed during the same year. This trend was evident in the initial publication of the report in 1989, through the 1999 calendar year. (The elevated number of cases where action had been completed in the initial report was cumulative up to the end of 1989 because this reporting period was open-ended, including historical cases before 1989.)

In 2000, 2001, and 2002, the number of new groundwater contamination cases dropped substantially, while the number of cases where action was completed fluctuated; however, the number of completed cases remained higher than the

number of new cases reported. The number of completed cases for 2003 has again surpassed the number of reported new groundwater contamination cases.

Cases shown as having "contamination confirmed" peaked in 1991. Cases listed as being under "ongoing investigation" and "corrective action planning" reached a relative plateau in the period from 1992 through 1996. Because groundwater contamination is generally slow moving and time consuming to clean up, the number of cases shown as being under "ongoing investigation" began to rise again in 1996, and tends to show an overall rise over time. Cases listed as having "action implemented" reached a relative plateau, with an approximate one-year lag behind "corrective action planning," indicating that the cases are moving through the sequence of actions that should ultimately lead to completion. The overall numbers also reflect the maturing of the TCEQ regulatory programs after adjustment for case increases resulting from major regulatory initiatives.

For all of the agencies and entities over the 14-year period from 1989 through 2002 (Figure 1), action has been reported as complete on a total of 7,164 groundwater contamination cases, and the cases were dropped from each successive annual report. Action was completed on an additional 725 cases in 2003. Action on these cases was considered complete when the desired remedy was achieved, or when no further regulatory action was required.

GROUNDWATER PROTECTION

The following material gives an overview of groundwater protection issues related to: the Texas Groundwater Protection Committee (TGPC), the state's groundwater protection policy, the TGPC's recommended groundwater classification system, risk-based cleanup levels for groundwater, the definition of groundwater contamination as it applies to this report, and notification to and from regulatory agencies concerning groundwater contamination. Additional sources of public information are also discussed.

Texas Groundwater Protection Committee

The Texas Groundwater Protection Committee was created by the 71st Texas Legislature in 1989 as a means to bridge gaps between existing state groundwater programs and to optimize water-quality protection by improving coordination among agencies involved in groundwater activities. State law codified in §§26.401 through 26.408 TWC) established the TGPC; outlined the TGPC's powers, duties, and responsibilities; and established the state's groundwater protection policy.

The TGPC actively identifies opportunities to improve existing groundwater quality programs and promotes coordination between agencies. The TGPC also strives to improve or identify areas where new or existing programs could be enhanced to provide added protection. Major responsibilities of the TGPC are:

- to improve interagency coordination in the area of groundwater protection;
- to develop and update a comprehensive groundwater protection strategy for the state;
- to study and recommend to the Legislature groundwater protection programs for areas in which groundwater is not protected by current regulation;
- to publish an interagency groundwater monitoring and contamination report;
- to file with the governor, lieutenant governor, and speaker of the House of Representatives a report of the TGPC's activities during the biennium preceding each regular legislative session, including any recommendations for legislation for groundwater protection; and
- to advise the TCEQ on the development of agricultural chemical plans to prevent groundwater pollution.

The TGPC's membership is composed of the following individuals or their designated representative:

- the executive director of the Texas Commission on Environmental Quality;
- the executive administrator of the Texas Water Development Board;
- the executive director of the Railroad Commission of Texas;
- the commissioner of health of the Texas Department of Health;
- the deputy commissioner of the Department of Agriculture;
- the executive director of the Texas State Soil and Water Conservation Board;
- a representative selected by the Texas Alliance of Groundwater Districts;

- the director of the Texas Agriculture Experiment Station;
- the director of the Bureau of Economic Geology, University of Texas at Austin; and
- a representative of the Water Well Drillers and Water Well Pump Installers Program of the Texas Department of Licensing and Regulation selected by the executive director of the department.

The Executive Director of the Texas Commission on Environmental Quality serves as the TGPC's chairman. The TCEQ is designated as the lead agency for the TGPC and administers the activities of the TGPC. The Executive Administrator of the Texas Water Development Board serves as the TGPC's vice-chairman. The TGPC members and their designated representatives are listed in Appendix 1.

Federal Involvement and Coordination

The TGPC actively coordinates with federal agencies on groundwater protection issues that affect the state. The TGPC has worked with federal agencies on issues related to a comprehensive state groundwater protection program and the development of pesticide management plans for the prevention of groundwater contamination. In addition, the TGPC has regularly provided national level input to federal agencies on groundwater protection and program issues through the Ground Water Protection Council (an association of state groundwater and underground injection control program directors) and the State FIFRA Issues Research Evaluation Group (a group formed by state agricultural regulatory officials and EPA to discuss and evaluate pesticide matters affecting states), and other state and federal stakeholder and regulatory guidance groups.

The TGPC also works closely with the U.S. Geological Survey (USGS), the federal agency with responsibilities that include national level geologic mapping and hydrologic studies. Staff of the USGS have participated in various TGPC-sponsored projects, providing groundwater expertise and opportunities for state input in federally-sponsored research.

In March 1985, the Texas Department of Water Resources, predecessor to the Texas Commission on Environmental Quality and the Texas Water Development Board, received a grant from the U.S. Environmental Protection Agency (EPA) to improve the coordination of groundwater protection activities undertaken by state agencies. In response to this federal initiative, the interagency Groundwater Protection Committee, predecessor to the Texas Groundwater Protection Committee, was formed. Since that time, the coordination of groundwater protection activities of the various state programs and agencies and the development of a groundwater protection strategy have been guided and funded through EPA grants administered under the Clean Water Act, Section 106.

State Groundwater Protection Program

In evaluating the states' activities under the groundwater protection strategy initiative begun in the early 1980s, the EPA concluded that additional efforts were needed to protect the nation's groundwater, and that groundwater protection programs were a patchwork of federal, state, and local efforts that focus on individual sources of contamination rather than protection of the resource as a whole. During fiscal years 1992 and 1993, the EPA published draft guidance for the development of comprehensive state groundwater protection programs (CSGWPP). The CSGWPP guidance encourages the states to further their efforts in developing existing programs into a more comprehensive approach. The final guidance was published early in 1993.

The TGPC is charged with developing a comprehensive strategy that coordinates the activities of all the participating agencies and documents what needs to be done to protect groundwater in the State of Texas, The Committee addressed this duty directly in 1988 through the formal publication of the *Texas Ground Water Protection Strategy*. Since that time, there have been several efforts to describe changes to the groundwater protection programs and authorities of state agencies with respect to groundwater, in the *Texas Ground Water Protection Profiles*, 1991, and later in the various editions of the annual *Joint Groundwater Monitoring and Contamination Report*. There have been many changes in agencies and the programs that they administer since 1988. The more recent publications have focused on the water quality aspects of various programs rather than the state strategy for groundwater protection.

Recognizing the changes that have occurred since the state's first groundwater protection strategy was developed, the TGPC decided in January 2001 to begin the process to update it. That process has resulted in the document, *Texas Groundwater Protection Strategy*, TCEQ Publication No. AS-188, February 2003. It is the hope of the TGPC that the new *Strategy* provides a road map for action over the next six years (the term the TGPC has set for updating the strategy) based on the need to address programmatic, research, and informational gaps. The *Strategy* is divided into thematic sections designed to highlight the state's current protection efforts, and importantly, identify any gaps that may need to be filled among those programs.

The *Strategy*:

- details the state's groundwater protection goal as established by the Legislature;
- explains the statewide groundwater classification system and how the state goes about identifying contamination and quantity issues;
- describes the roles and responsibilities of the various state agencies involved in groundwater protection and discusses the TGPC as a coordinating mechanism;
- provides examples of how the various state agencies implement groundwater protection programs through regulatory and non-regulatory models;

- explains how the local, state, and federal agencies coordinate management of groundwater data for the enhancement of groundwater protection;
- discusses the role that research plays in understanding groundwater's importance and the importance of coordinating research efforts;
- provides an overview of the groundwater public education efforts in the state;
- discusses public participation in establishing and implementing groundwater policy;
- lays out a planning process for updating the groundwater strategy;
- proposes for inclusion in the next Strategy an identification and raking of significant threats to the state's groundwater resource, consideration of the vulnerability of groundwater resources, and a prioritization of actions to address those threats; and
- provides recommendations and possible actions to protect groundwater.

Meetings

The TGPC meets quarterly; meeting times and agenda are published on the TGPC's website at www.tgpc.state.tx.us and in the *Texas Register* on their open meetings website at www.sos.state.tx.us/texreg/index.shtml. The public is invited to attend all of the TGPC meetings and to participate on subcommittees. The TCEQ maintains audio tapes and written records of all the TGPC meetings. The TCEQ maintains a mailing list of the TGPC members, designated and alternate members, agency staff, and interested parties for meeting notification.

Groundwater Protection Policy

TWC Section 26.401 establishes the state's groundwater protection policy. The policy (see Appendix 2) sets out nondegradation of the state's groundwater resources as the goal for all state programs. The policy recognizes the variability of the state's aquifers, the importance of maintaining water quality for existing and potential uses, the protection of the environment and the public health and welfare, and the maintenance and enhancement of the long-term economic health of the state. Further, the policy recognizes that groundwater contamination may result from many sources, including current and past oil and gas production and related practices, agricultural activities, industrial and manufacturing processes, commercial and business endeavors, domestic activities, and natural sources that may be influenced by, or may result from, human activities. The use of the best professional judgment by the responsible state agencies in attaining the goal and policy is also recognized.

The policy states that discharges of pollutants, disposal of wastes, and other regulated activities be conducted in a manner that will maintain present uses and not impair potential uses of groundwater or pose a public health hazard. The programs of the various state agencies are generally coordinated to attain this goal.

Groundwater Classification System

The TGPC and its member agencies recognize that groundwater classification is an important tool to be used in the implementation of the state's groundwater protection policy. Through classification, the groundwater in the state can be categorized and protection or restoration measures can then be specified by member agencies according to the quality and present or potential use of the groundwater.

The TGPC has developed a Groundwater Classification System for use by state agencies. Four groundwater classes are defined based on quality as determined by total dissolved solids (TDS) content. The names and concentration ranges are based on traditional nomenclature associated with each class. Fresh groundwater is classified as having a TDS concentration range from zero to 1,000 milligrams per liter (mg/L); slightly saline groundwater, a TDS concentration range from 1,000 to 3,000 mg/L; moderately saline groundwater, a TDS concentration range from 3,000 to 10,000 mg/L; and very saline groundwater to brine, a TDS concentration greater than 10,000 mg/L. Quality also determines usability; however, it is implicit in the classification that a water-bearing zone must be able to produce sufficient quantities of water to meet its intended use. Appendix 3 contains the Groundwater Classification System recommended by the TGPC.

The Groundwater Classification System is applicable to all groundwater in the state. In assigning a classification, the member agencies attempt to use the natural quality of the groundwater that is unaffected by discharges of pollutants from human activities. All usable and potentially usable groundwater is subject to the same protection provided by the state's groundwater protection policy. Starting with the nondegradation goal, protection or restoration measures can be varied according to the response level set by the classification so long as the following conditions are met:

- Current groundwater uses are not impaired;
- Potential groundwater uses are not impaired;
- A public health hazard is not created; and
- The quality of groundwater is restored if feasible.

In determining protection or restoration measures, an agency considers all present or potential beneficial uses of groundwater of a given quality. Generally, drinking water for human consumption would require the highest degree of groundwater protection or restoration. Protection for this use will also be protective of all other current or potential uses. These considerations facilitated defining two response levels for purposes of assigning protection or restoration measures that are commensurate with the potential to impact human health and the environment.

- Level I response for the fresh, slightly saline and moderately saline classes should be based on the current or potential use as a human drinking water supply.

- Level II response for the very saline to brine class should be based on indirect exposure (i.e., by means other than drinking) or no human consumption.

In specifying a protection or restoration measure, member agencies should apply best professional judgment on a case-by-case basis. Evaluations to be made include, but are not limited to, such factors as productivity, the availability of alternate sources of water, background concentrations of naturally occurring constituents, the effects of constituents on usability, traditional and potential beneficial uses of the water, economic and technical feasibility of treatment, and projected needs for and types of impacts on these groundwaters.

The classification system is intended to be implemented by member agencies as an integral part of their groundwater protection programs. In addition to its response-setting function, the classification system fosters consistency among the various programs.

Risk-Based Remediation Programs

The state's policy on groundwater contamination provides that water quality be restored if feasible (Appendix 2), and consequently requires that groundwater be kept reasonably free of contaminants that would interfere with present uses or impair future uses of groundwater. In response, the TCEQ has developed an approach that focuses on protection of groundwater for high quality uses, including human health. The TCEQ, which has primary jurisdiction for the regulatory protection of groundwater, has implemented a risk-based approach in setting cleanup levels that is based on sound science, flexibility, and common sense.

There are many ways that risk-based considerations could be incorporated into a groundwater remediation program. Generally, a risk-based approach takes into consideration the current and/or potential future exposure of humans to unprotective concentrations of contaminants. In addition to consideration of exposure pathways, risk-based determinations using dose-response data are used to calculate human health protective concentrations of chemicals in environmental media. The primary exposure pathway for humans to groundwater is through ingestion. However, humans can also be exposed via air inhalation to chemicals that have volatilized from groundwater. Also, humans may be exposed to contaminants by the ingestion of surface water that has been affected by the discharge of contaminated groundwater into the surface water body. Likewise, if fish from such a surface water body are consumed by humans, then the person conducting the assessment would also need to consider this as an additional human exposure pathway when determining cleanup levels for contaminants in groundwater. For almost a decade, some agency rules have required risk-based concentration levels to be protective not only of human health but also of ecological receptors. The process for determining ecologically-protective concentration levels has been substantially improved in the last several years.

Depending on the level of the risk and the current regulatory policies, risk management may involve no-action, engineering solutions such as soil and groundwater remediation or physical controls, or institutional controls such as deed restrictions or limiting access to the site. Thus, risk-based decision-making can be protective of human health and the environment, and offers a scientifically sound and administratively effective way to respond to the pressures for timely action at large numbers of sites and the efficient use of both public and private resources. The TCEQ's Office of Permitting, Remediation and Registration has incorporated risk-based corrective action into its rules and policies but has made many of the risk management policy decisions up front to streamline and add consistency to the process.

The Texas Risk Reduction Program (TRRP) (TCEQ rules 30 TAC Chapter 350) is the current remediation rule with an effective date of September 23, 1999. TRRP applies, in various manners, to the State Superfund; Industrial Solid Waste and Municipal Hazardous Waste; Voluntary Cleanup; Underground Injection Control; Municipal Solid Waste; Spill Prevention and Control; Composting; Radioactive Substance; and Wastewater Treatment programs. Releases reported to the TCEQ in response to the Petroleum Storage Tank Program, on or after September 1, 2003, are subject to TRRP. Section 350.2 (Applicability) describes the manner in which the TRRP rule is applicable to these various program areas of the TCEQ's Office of Permitting, Remediation and Registration.

TRRP is a risk-based rule in the sense than many of the cleanup levels for the various environmental media are determined through use of risk-based calculations. However, other risk-related factors, such as the location of human points of exposure (POEs) to environmental media and the response objectives for soil and groundwater, are prescribed in the rule for application to all sites rather than being determined on a site-specific basis.

Cleanup levels for chemicals of concern (COCs) under TRRP are referred to as protective concentration levels (PCLs). Whenever a maximum contaminant level (MCL) is available for a COC, it is used as a groundwater PCL. If a federally-promulgated MCL is not available for a COC, then a risk-based calculation is used to define the PCL. The PCL for a carcinogenic COC is set such that the risk level from exposure to that COC in groundwater would not exceed 1×10^{-5} (1 in 100,000) and such that the cumulative risk level from exposure to multiple carcinogenic COCs does not exceed 1×10^{-4} (1 in 10,000). The PCL for a noncarcinogenic COC in groundwater is set such that its hazard quotient does not exceed 1 and such that the hazard index from exposure to multiple noncarcinogens does not exceed 10.

TRRP also establishes a groundwater resource classification process that provides criteria to define whether a stratigraphic unit containing potentially usable groundwater is a Class 1, 2, or 3 groundwater resource.

- A Class 1 groundwater resource must meet at least one of the following conditions:

  (a) any groundwater-bearing unit within 1/2 mile of an existing well used to supply drinking water to a public water system;

(b) a groundwater-bearing unit which is the only reliable source of water not more than 800 feet below the land surface that is capable of producing groundwater with a naturally occurring total dissolved solids content of less than 1,000 milligrams per liter (mg/l) and at a sustainable rate greater than 5,000 gallons per day; or

(c) groundwater-bearing unit capable of yielding groundwater with less than or equal to a naturally occurring total dissolved solids content of 3,000 mg/l and at a sustainable rate greater than or equal to 144,000 gallons per day;

- A Class 2 groundwater resource includes:

  (a) any groundwater-bearing unit which is a groundwater production zone for an existing well located within 1/2 mile of the affected property and which is used to supply groundwater for human consumption, agricultural purposes, or any purpose which could result in exposure to human or ecological receptors; or

  (b) any groundwater-bearing unit which is capable of producing waters with a naturally occurring total dissolved solids content of less than 10,000 mg/l and at a sustainable rate greater than 150 gallons per day;
- A Class 3 groundwater resource includes any groundwater-bearing unit which produces water with a naturally occurring total dissolved solids content of greater than 10,000 mg/l or at a sustainable rate less than 150 gallons per day; or
- A non-groundwater bearing unit.

The standard groundwater response objectives do not apply typically to those stratigraphic units that do not contain enough groundwater to be considered a groundwater-bearing unit (that is, a non-groundwater bearing unit). The PCLs for COCs in Class 1 and 2 groundwater are determined as described above. The PCL for a COC in Class 3 groundwater is 100 times greater than the PCL for that COC in Class 1 or 2 groundwater. All of the groundwater with COC concentrations that exceed the applicable PCL is described as the protective concentration level exceedence (PCLE) zone. Lower cleanup levels than those based upon groundwater ingestion may be necessary to also be protective for cross-media exposure pathways such as groundwater-to-air and groundwater-to-surface water.

The POE under TRRP is the location within an environmental medium where a receptor (human or ecological) will be assumed to have a reasonable potential to come into contact with COCs. For Class 1 and 2 groundwater resources, the prescribed POE to groundwater is a well which may be completed at all locations throughout the groundwater PCLE zone. For Class 3 groundwater, the prescribed POE to groundwater is set at all locations throughout the groundwater PCLE zone. Provided the person is authorized by the TCEQ to establish a plume management zone (PMZ) in Class 2 or 3 groundwater, the person may establish an alternate human health POE to groundwater. A PMZ is an exposure prevention approach. In other words, the person is not required to "cleanup" the groundwater, but is required to manage and to prevent use of the contaminated groundwater indefinitely. If a PMZ is approved, the person may move the POE from throughout the groundwater PCLE zone to the hydraulically downgradient

limit of the PMZ. Alternate POEs and PMZs are discussed thoroughly in the TCEQ guidance document entitled *Soil and Groundwater Response Objectives* (RG-366/TRRP-29).

If PCLs are exceeded in the groundwater, a person may choose to conduct a response action so as to achieve the objectives of either Remedy Standard A or Remedy Standard B. Remedy Standard A is a pollution cleanup remedy in that all PCLE zones in surface and subsurface soils, groundwater, and other environmental media must be removed and/or decontaminated to the extent that COC concentrations are less than the applicable PCLs. Physical controls are not allowed as a response action under Remedy Standard A. In contrast, Remedy Standard B, when appropriate, allows exposure prevention response actions (that is, use of physical controls). A response action under either of these remedy standards must be completed within a reasonable time frame.

Under Remedy Standard B, unless a person demonstrates that an affected property meets the qualifying criteria for a modified groundwater response approach, he must use either an active restoration approach or monitored natural attenuation to reduce the concentration of the COCs to the applicable PCLs throughout the groundwater PCLE zone within a reasonable time frame.

Modified groundwater response approaches that may be approved for use under Remedy Standard B include: waste control unit (WCU); technical impracticability; and PMZ. A WCU is a landfill with a liner system and an engineered cap. In the circumstance where an existing or planned WCU overlies an existing groundwater PCLE zone, the TCEQ may approve the exclusion of that portion of the groundwater PCLE zone which directly underlies the WCU from the previously described groundwater response objectives. To use a technical impracticability approach, a person must demonstrate that it is not feasible from a physical perspective using currently available remediation technologies due either to hydrogeologic or chemical-specific factors to reduce the concentration of COCs throughout all or a portion of the groundwater PCLE zone to the applicable groundwater PCLs within a reasonable time frame. The use of PMZs as a potential alternative approach to the general groundwater response objectives has been discussed previously.

For any releases reported prior to September 1, 2003, the Petroleum Storage Tank Program also uses a risk-based approach to corrective action, combining an exposure potential evaluation with risk-based cleanup levels to determine appropriate actions at Leaking Petroleum Storage Tank sites. The risk-based rules, effective as of November 8, 1995 are found in Title 30 TAC Chapter 334, Subchapter G (Target Concentration Criteria). Numerous guidance documents and memos provide supporting information.

The adoption of the original Texas Risk Reduction Rules in 1993, the PST risk-based rules in 1995 and the revised rules for the Texas Risk Reduction Program in 1999 substantiate the TCEQ's philosophy that risk-based cleanups are an acceptable remedial response to affected environmental media. Risk-based corrective action ensures protection of human health and the

environment while making response actions more economically feasible than complete, or background, cleanups.

Other programs that examine various cleanup options for contaminated groundwater are conducted by the Site Remediation Section of the Railroad Commission of Texas (RCT). This section is responsible for the state-funded cleanup of abandoned oil field pollution sites (State-Funded Cleanup Program) and the oversight and monitoring of complex pollution cleanups conducted by responsible operators (Operator Cleanup Program).

Figure 3. Guidance Documents for Texas Risk Reduction Rules

Series	Topic
RG-263	Guidance for Conducting Ecological Risk Assessments at Remediation Sites in Texas
RG-366 Sub-Series	
TRRP-1	Introduction to the Texas Risk Reduction Program
TRRP-2	TRRP Applicability and Grandfathering
TRRP-3	TRRP Compatibility with RCRA
TRRP-4	Comparison of 30 TAC 335 and 30 TAC 350: Points to Consider in Making the Shift
TRRP-4A	Comparison of 30 TAC 334 and 30 TAC 350: Regulation of LPST Sites Under TRRP
TRRP-7	Land Use Classification
TRRP-8	Groundwater Classification
TRRP-13	Review and Reporting of COC Concentration Data
TRRP-16	Institutional Controls
TRRP-17	Notification Requirements
TRRP-18	Risk Levels, Hazard Indices, and Cumulative Adjustments
TRRP-19	Toxicity Factors and Chemical/Physical Parameters
TRRP-21	Human Health Points of Exposure
TRRP-23	Tier 1 PCL Tables
TRRP-24	Determining PCLs for Surface Water and Sediment Companion documents: Sediment PCL table Surface Water RBELs table
TRRP-25	Critical PCLs
TRRP-27	Development of Human Health PCLs for Total Petroleum Hydrocarbon Mixtures
TRRP-28	Application of Remedy Standards A and B
TRRP-29	Soil and Groundwater Response Objectives
TRRP-33	Monitored Natural Attenuation Demonstrations

These TRRP guidance documents are completed and are available. Other guidance documents are in various stages of completion.

With a combination of these programs, the remediation of groundwater contamination as a result of oil and gas exploration and production activities has become proactive to the point that historic pollution is diminishing and response to new releases is quicker and more effective.

Cleanup options available for these sites include:

- cleanup to background
- cleanup to conservative risk-based levels (for example, TRRP Tier 1, Texas Surface Water Quality Standards, Federal Drinking Water Standards, and EPA Soil Screening Criteria); and
- risk-assessment-driven cleanup using site-specific consideration and data.

Regardless of ultimate closure options, when groundwater is contaminated, free-phase hydrocarbons are expected to be removed; and full delineation of contamination in all directions is to be performed. For the purpose of establishing consistency, The RCT staff may use as guidance the TRRP groundwater resource classification system. This system is based on the Texas Groundwater Protection Committee's classification (Appendix 3), with an additional consideration of low-yielding formations from which windmill pumps are able to provide water for stock.

Groundwater Contamination

The definition of groundwater contamination adopted by the TGPC (Title 31, Texas Administrative Code, §601.3) for use in this report is given in Appendix 4, Texas Groundwater Protection Committee Rules, and is paraphrased as follows:

> Groundwater Contamination - The detrimental alteration of the naturally occurring physical, thermal, chemical, or biological quality of groundwater. Further, groundwater contamination, for purposes of inclusion of cases in the public files and the joint groundwater monitoring and contamination report, shall be limited to contamination reasonably suspected of having been caused by activities of entities under the jurisdiction of the agencies identified in the TWC §26.406, the TGPC rules, and subsequent legislative amendments. Reported contamination cases are generally limited to those affecting usable quality groundwater (less than 10,000 m/l of dissolved solids).

The first sentence of the definition is based upon the definition of pollution given in §26.001 TWC, and suggests that in identifying contamination, the quality of groundwater must be altered detrimentally. The definition implies that a comparison can be made between known background or natural water-quality conditions and a sampling event that indicates the presence of a contaminant not occurring naturally, or a naturally occurring constituent in amounts or a concentration greater than its naturally occurring concentration. The definition then limits the scope of contamination to activities of entities under the jurisdiction of the agencies participating in the preparation of this report. This limitation excludes naturally occurring saline or highly mineralized water and the intrusion of these waters into usable quality groundwater resources. The contamination cases identified in this report are primarily those where contaminants have been discharged to the surface, to the shallow subsurface, or

directly to groundwater from activities such as the storage, processing, transport, or disposal of products or waste materials.

Texas Water Code, §26.406, requires the listing and description of documented cases of groundwater contamination reasonably suspected of having been caused by activities under the jurisdiction of state agencies with groundwater protection programs. While the definition of groundwater contamination is broadly interpreted to encompass a large universe of identified cases, the documentation of groundwater contamination should be considered more carefully in order to assure accuracy and fairness in reporting impacts to groundwater resources. Documentation of contamination requires an evaluation of the significance of the data, the reliability of the data, and proper interpretation of the data.

Information and analyses of groundwater conditions should be representative of the actual conditions at the site. The data must be adequate to justify conclusions or further actions with regard to documenting contamination. Conditions that should be considered include whether a well is completed in more than one aquifer, whether a contaminant is present in the aquifer, or whether a contaminant has been introduced into the well from the surface. These factors are regarded as necessary and are incorporated into the design of monitoring programs and sampling procedures for each regulatory program. These factors are also important for ambient groundwater monitoring program design.

Groundwater information, especially analytical data, must be of reliable quality. A groundwater sample is subject to inadvertent alteration at many points from its removal at the well to its final laboratory analysis. It is important that reliable, verifiable procedures be used for sampling, handling, and laboratory analysis. Verification of analytical results is often desirable before concluding that contamination has occurred. Verification procedures include resampling and splitting samples with other entities for comparison of analytical results. Proper interpretation of information and analytical data is essential to the goal of documenting groundwater contamination. Comparing sample results to known background water quality is often necessary to determine if contamination has occurred. Some compounds, such as refined gasoline or synthetic organic compounds, are not naturally occurring and their presence in detrimental amounts constitutes contamination. Other constituents such as sodium, chloride, and nitrate are naturally occurring and a comparison to known background water quality is necessary to determine whether contamination has occurred.

As noted earlier, the occurrence of highly mineralized groundwater or the reporting of significant concentrations of dissolved solids and certain other naturally occurring constituents from groundwater monitoring programs does not, of itself, constitute groundwater contamination. Many aquifers contain water categorized as slightly saline to very saline, ranging from 1,000 milligrams per liter (mg/L) of dissolved solids to 10,000 mg/L and greater. Mineralized waters are the result of natural hydrogeologic processes involving restricted circulation, chemical reactivity, and residence time. These conditions exist in many areas of the state and wells producing poor quality water are common.

Notification of Groundwater Contamination

Water-quality monitoring and reporting requirements addressing unauthorized discharges are generally described in rules specific to the activity being regulated. Program-specific groundwater monitoring requirements are discussed further under each of the agency or program headings in the section entitled Groundwater Protection Program Descriptions.
Unauthorized discharges to water in the state, including groundwater, from regulated activities under the TCEQ's jurisdiction are prohibited (Texas Water Code, §26.121). Numerous state and federal laws either, 1) require monitoring of groundwater quality and notification to regulatory entities when such monitoring indicates an unauthorized discharge has impacted groundwater or, 2) direct the TCEQ to adopt requirements for monitoring and notification.

Texas Water Code, §5.103 provides the TCEQ with the authority to adopt any regulation necessary to carry out its powers and duties under the Texas Water Code and other laws of the state. In addition, §26.042 TWC authorizes the TCEQ to prescribe reasonable requirements for regulated activities which manage waste discharges to monitor and report on waste collection, treatment, and disposal activities. Such regulatory activities are required by rule, permit, or order issued by the TCEQ. When significant water-quality management needs justify or benefits will result, the TCEQ may also prescribe reasonable requirements to monitor and report on the quality of any water in the state which the TCEQ has reason to believe may be adversely affected by waste discharges.

Reporting Unauthorized Discharges and Spills

The TCEQ is the state's lead response agency for all hazardous substance discharges or spills, discharges or spills of other substances, and certain inland oil discharges or spills that may cause pollution. This authority is derived from §26.039 and §§26.261 through 26.268 of the TWC (Texas Hazardous Substances Spill Prevention and Control Act). Pursuant to §26.039 (b), whenever an accidental discharge or spill occurs at or from any activity or facility which causes or may cause pollution, the individual operating, in charge of, or responsible for the activity or facility shall notify the TCEQ as soon as possible and not later than 24 hours after the occurrence. TWC Section 26.039 (a) defines an accidental discharge as an act or omission through which waste or other substances are inadvertently discharged into water in the state. The law further defines a spill as an act or omission in which waste or other substances are deposited where, unless controlled or removed, they will drain, seep, run, or otherwise enter water in the state, including groundwater. These provisions require that the TCEQ must be notified when contamination of soil or groundwater is discovered.

The TCEQ has adopted Spill Prevention and Control Rules (30 TAC Chapter 327), summarized in Appendix 5. A reportable discharge or spill is an unauthorized or accidental discharge or spill of oil, petroleum product, used oil, hazardous waste, industrial solid waste, or other substances into the environment in a quantity equal to or greater than a reportable quantity as defined in the rules. Upon the determination that a reportable discharge or spill has occurred, the

responsible person must notify the TCEQ as soon a possible but no later than 24 hours after its discovery.

The Railroad Commission of Texas (RCT) is generally the response agency for discharges or spills from activities associated with the exploration, development, or production, including storage or transportation, of oil, gas, and geothermal resources (Texas Natural Resources Code, §§85.042, 91.101, and 91.601). Discharges or spills from brine mining or surface mining are also under the jurisdiction of the RCT. The official rules of the RCT are found in the Texas Administrative Code (TAC), Title 16, Part 1, Chapters 1 through 20 and are available online at http://www.rrc.state.tx.us/rules/index .

In general, the RCT has jurisdiction over discharges or spills associated with the transportation of crude oil prior to refining of the oil and of natural gas prior to its use in a manufacturing process or as a residential or industrial fuel. As a result, discharges or spills from crude oil or natural gas pipelines are under the jurisdiction of the RCT. However, discharges or spills from pipelines transporting refined products such as gasoline, diesel, or other fuel oils fall under the regulatory jurisdiction of the TCEQ, and the Spill Prevention and Control Rules should be followed. As specified under the *State of Texas Oil and Hazardous Substances Spill Contingency Plan*, the TCEQ serves as the lead agency in directing and approving the response for the discharge or spill of a harmful quantity of crude oil (defined as five or more barrels discharged or spilled on the ground or any quantity discharged or spilled into water) during highway or rail transportation.

Notification to Private Water Well Owners

Passage of House Bill 3030, 78th Regular Legislative Session (2003), resulted in new TWC §26.408. The statute requires that when the TCEQ receives notice from another agency or when the TCEQ independently documents a case of groundwater contamination, the TCEQ must make every effort to provide notice, via first class mail, to each owner of a private drinking water well that may be affected by the contamination. The notice must be provided within 30 days of the determination (or receipt of information from another agency). Also, notice must also be provided to any applicable Groundwater Conservation District.

The TGPC adopted rules as required by the statute to "prescribe the form and content of notice" provided by the TCEQ. New 31 TAC §601.10 became effective on November 12, 2003 (Appendix 4). The TCEQ Executive Director sent letters to other members of the TGPC to alert them of the statute and their need to inform the TCEQ of new cases of contamination. Since the statute became effective on September 1, 2003, the TCEQ staff has implemented various activities resulting in mailed notice to well owners within the mandated time frame. Only one case of contamination during calendar year 2003 required notice to private drinking water well owners.

Public Information

The purpose of this document is to compile and make available to the public an annual report that provides the status of groundwater monitoring associated with the activities regulated by the contributing state agencies. The report further provides an annual status of documented groundwater contamination, including new cases and previous cases still undergoing enforcement actions, reasonably suspected of having been caused by activities regulated by the state agencies. Tables 1 through 3 provide a summarized tabulation of all groundwater contamination cases documented during 2003. Limited information pertaining to specific contamination cases listed in this report may be available by contacting appropriate agency personnel as listed in Appendix 7.

Each agency, or in some cases, individual programs within an agency, may be required by law, rule, or policy to provide notification of groundwater contamination once it has been confirmed through groundwater studies or validation of analyses. A program may require that a notice be provided to identified groups that may include local officials and health officers; public water suppliers; water well drillers; complainants; and/or affected or potentially affected parties. Such requirements are commonly based on the need to minimize potential adverse impacts to public health.

Regulatory Notification to Local Officials

TWC Section 5.236 requires the TCEQ to provide notice to local officials regarding groundwater contamination which may affect drinking water supplies in their area. Notification is provided to county judges and public health officials to supply information on groundwater impacts to drinking water supplies within the county. These cases are identified in the report only during the year the case was reported as new.

The identified cases requiring notification under §5.236 are indicated in the field "SECTION 5.236" in the TCEQ's groundwater contamination case table (Table 1). There are 39 §5.236 cases listed in this report. In previous reports prepared by the TGPC, a total of 801 §5.236 cases have been identified (listed as HB 938 cases prior to 1994); 50 in 2002, 32 in 2001, 22 in 2000, 28 in 1999, 13 in 1998, 20 in 1997, 16 in 1996, 15 in 1995, 42 in 1994, 15 in 1993, 41 in 1992, and 507 in 1991. The large number of §5.236 cases listed in the 1991 report included all such cases identified up to March 31, 1992.

State Agencies' Files

Texas Water Code, §26.406 requires that the state agencies identified as having groundwater protection responsibilities maintain a public file of all documented cases of groundwater contamination. Each state agency has its own location and specific procedures for maintenance and accessibility of information related to groundwater contamination cases. Each regulatory program within an agency may have a unique system for maintenance and identification of information related to contamination cases. Information on agency files for each program

with groundwater contamination cases tabulated within this report are provided in Appendix 8 (Central Records Locations of Agencies). This information is a matter of public record and is available for public review by arrangement with each agency. In some situations, the availability of information for certain enforcement actions may be limited or subject to specific access procedures. In addition, agency, district and regional office locations are given in Appendix 6 and agency and district contacts are listed in Appendix 7.

Other Reports and Publications

There are numerous water-agency publications that address groundwater contamination in the state. These publications provide a different focus or perspective on groundwater quality conditions and present information not contained within this report. Other publications provide information on statewide groundwater protection efforts and specific protection programs. Brief descriptions of several of these publications are provided in Appendix 9.

There are fourteen prior annual editions of this *Joint Groundwater Monitoring and Contamination Report*. These reports, which cover calendar years 1989 through 2002, were produced annually by the TGPC and published by the TCEQ (and its predecessor agencies, the Texas Natural Resources Conservation Commission and the Texas Water Commission). These reports provide a background on the evolution of the state's groundwater protection programs. The reports may also provide insight to historical cases of contamination (cases that are no longer listed).

The *State of Texas Water Quality Inventory, 2000 - 15th Edition* (TNRCC, 2002) describes the conditions of the state's surface and groundwater quality. The state's groundwater protection program is described and the major documented and potential sources of groundwater contamination are identified.

The *Annotated Bibliography of Texas Water Resources Reports of the Texas Water Development Board and the United States Geological Survey through August 1974* (TWDB, 1976) lists, with a brief summary, state and federal agency water-related publications. A large number of these publications address historic groundwater contamination investigations.

Water for Texas - 2002 (TWDB, 2002) is the first state water plan to be adopted by the TWDB since the passage of Senate Bill 1 during the 1997 Texas Legislature. The publication incorporates the 16 approved regional water plans and describes how local government entities throughout the state will address their water supply needs for the next 50 years.

USER'S GUIDE

The remaining portion of the report is divided into two sections. The first section, Groundwater Protection Program Descriptions, provides a narrative, program-specific overview for each contributing agency or organization. The second section, Groundwater Contamination Case Descriptions, contains a tabular listing of individual contamination cases which were documented for calendar year 2003. Appendices are included at the end of the report, providing more detailed information supporting or supplementing the body of the report.

Groundwater Protection Program Descriptions. In this section, the specific regulatory programs of each agency are described in terms of the activity or activities regulated, the standards and approvals required, monitoring of regulated entities' compliance with the conditions of approval, monitoring of groundwater to detect problems, and actions required if groundwater contamination is discovered at a site or facility.

The status of each program's required groundwater monitoring is described and includes comments on quality assurance policies and procedures and the number of facilities that are required to perform monitoring. The status of groundwater contamination is described, and the information contained in the case description table for each agency is summarized. Finally, special notes or comments specific to each program may be included for additional clarification.

Groundwater Contamination Case Descriptions. This section contains the individual groundwater contamination case descriptions for each contributing agency with regulatory groundwater protection authority. Each agency's table lists contamination cases by county and contains several fields (columns) of data specific to each case.

Rules and Definitions Related to Report Compilation

Texas Water Code, §26.406, authorized the TGPC to adopt rules defining the conditions that constitute groundwater contamination for the purpose of inclusion of cases in its annual monitoring and contamination report (Appendix 4). The TGPC adopted rules (Title 31, Texas Administrative Code, §§601.1 through 601.5) on March 5, 1991, defining certain terms and conditions that constitute groundwater contamination for the purpose of the report. The TGPC adopted revised rules with minor clarifying amendments on August 13, 1998, which became effective September 13, 1998. The rules were amended to provide for including Subchapter B - Notice of Groundwater Contamination in Response to HB 3030 (TWC 26.408), effective November 12, 2003.

In the rules <u>groundwater</u>, <u>groundwater contamination</u> and <u>enforcement action</u> are defined in broad terms so that the varying jurisdictional abilities and programs of the contributing agencies could be compiled in similar formats and compared.

Broad definitions also enable the report to include the largest possible universe of documented contamination from man-induced activities.

- Groundwater is defined as water existing below the land surface in a zone of saturation, that is, the water which completely fills the interconnected pore spaces of the rock or sediment.

- Groundwater contamination is defined as any detrimental alteration of the naturally occurring quality of groundwater. It is limited, however, to contamination suspected of being associated with activities under the jurisdiction of the contributing agencies and affecting usable quality groundwater.

- Enforcement action is defined very broadly to include any action of an agency which accomplishes or requires the identification, documentation, monitoring, assessment, or remediation of groundwater contamination.

Using the Contamination Case Description Tables

Groundwater contamination case descriptions are presented in a tabular format for contributing agencies with enforcement authority over current groundwater contamination cases. The regulatory protection of groundwater is primarily the responsibility of the TCEQ. Certain activities requiring the regulatory protection of groundwater are under the jurisdiction of the RCT, the TDA, the TSA, the TSSWCB, and the TDLR. The TAGD has no regulatory or enforcement authority as an organization, but individual groundwater conservation districts may have limited authority for action with regard to groundwater contamination.

Groundwater contamination case descriptions for the TCEQ, the RCT, and member districts of the TAGD are listed in Table 1 through Table 3, respectively. No contamination cases were reported by the TDH, TSSWCB, TDLR, TDA, TWDB, TAES, or BEG for 2003.

Data Fields

The first page of each agency's table contains a legend of the column headings and a brief description of each heading. The legend describes attributes that may be unique to that particular table; however, some of the heading descriptions repeat the field definitions given in this section. There are eight fields (columns) of data (nine for the TCEQ) in the tables used to describe the groundwater contamination cases. The contamination cases are grouped according to the county in which the contamination site is located, with a secondary grouping according to division or specific regulatory program within an agency. The data fields are described in Figure 4.

Figure 4. Contamination Case Descriptions—Data Fields

Data Field Name	Data Field Description
New Cases	An asterisk denotes each case that was not listed in the previous year's report.
File Name	Consists of: company names, cities, persons, or other entities considered potentially responsible parties or otherwise associated with the case. File names may also consist of geographic location names or well numbers.
File Number	Identification number assigned to the case by the numbering system used by the agency or program with jurisdiction for the case.[1]
Location	Location references. Most location descriptions refer to cities and addresses, others are geographic locations using distances from known points.
Contamination Description	Consists of a listing of contaminants or general group of contaminants (such as "gasoline" or "creosote constituents"). Abbreviations, explained at the beginning of each table, may also be used.
Date	The earliest date of contamination confirmation at the site by the jurisdictional agency or program. More detail on the significance of this field is given at the beginning of each table if the date represents something other than the above definition.
Enforcement Status	A two-to-four character code representing the status of the case with respect to agency enforcement action and contamination site activity.[2]
Data Quality	A code (up to 6 characters) describing the reliability of analytical data used by each regulatory agency to analyze the case. Addresses field and laboratory quality assurance procedures and data reliability and quality in determining conclusions for each case.
Section 5.236 (TCEQ Table Only)	Included in Table 1 only to distinguish cases subject to notification requirements under §5.236 TWC. A "Y" code identifies cases in which contamination has or may potentially affect a public drinking water supply.[3] The "Y" code appears only in the report for the year in which the case is listed as a new case (cases requiring such notification identified in previous reports are not duplicated in this report).

[1] File numbers can be used to access the files of the regulating agency to obtain data on each groundwater contamination case listed in Tables 1 through 3. Cases without file numbers may be accessed in the regulating agencies' files with the case file name.

[2] The regulatory agencies reporting the contamination cases have procedures and internal structures that differ from agency to agency. Definitions and descriptions for enforcement or activity status have been generalized to account for these differences. A more detailed explanation is given in the following section entitled Enforcement Status Matrix.

[3] An entry in this field constitutes secondary notification from the TCEQ to local officials for cases reported since the publication of the previous report.

Locating Specific Cases

To find a specific contamination case, locate the county of interest in the far left portion of the table. For that agency, all documented contamination cases for that county are listed under the respective division or regulatory program heading that has jurisdiction over that case. Under each division heading, contamination case descriptions are listed in alphabetical order according to file names. Check each

division or regulatory program heading for the desired contamination case description. Also, check the other agency tables for the desired contamination case descriptions for the county of interest. A location reference is provided in the tables under the field heading *LOCATION* and can be used to locate a specific case if the file name is unknown.

Enforcement Status Matrix

This report is required by §26.406 TWC to indicate the status of enforcement action for each case of groundwater contamination. For purposes of this report, enforcement action includes any agency action that accomplishes or requires the identification, documentation, monitoring, assessing, or remediation of groundwater contamination. However, the objectives of enforcement action and the means by which enforcement is conducted vary among the regulatory programs.

To describe only an agency's enforcement action presents a minimal observance of the regulatory undertaking. Enforcement is ineffective if required actions to address the assessment and mitigation of the contamination cases are not carried out. Therefore, agency actions dealing with contamination events are also placed in context of the activities necessary to address the events. This comparison of the level of agency action and the status or level of contamination assessment and mitigation is presented in the enforcement status matrix (Figure 5).

The enforcement status matrix allows a one-to-one correspondence between an agency's response and the completion of the discrete phases in the progression of contamination investigation and clean up. The vertical (Y) axis of the matrix gives the level of agency response (enforcement status), and corresponds to the first number given in the *ENFORCEMENT STATUS* field in the table. The horizontal (X) axis gives the level or status of contamination site activity (activity status), and corresponds to the second number in the *ENFORCEMENT STATUS* field in the table.

Different circumstances at the same level of agency response or the same level of contamination site activity can be indicated using an alphabetical code associated with each of the two numerical codes. These codes (YA,XA), presenting the enforcement status, followed by the activity status, are tabulated for each contamination case listed in this report.

Once familiar with the matrix, a reader should be able to quickly discern the status of a case and relate its progress in the respective regulatory program to all other cases. The matrix can also summarize the status of all cases by showing how many occur in each grid of the matrix. Each agency table is followed by an *Enforcement Status Summary*, which consists of an enforcement status matrix summarizing the number of cases in each gridspace. In addition, each table is accompanied by a statewide map showing the number of groundwater contamination cases, by county.

Figure 5. Enforcement Status Matrix

		ENFORCEMENT STATUS							
A Federal B State	STATE/FED FUNDS	5							
A AG Office B Federal	COURT/FED ACTION	4							
A Permit B Order C Exec Action D Fed Referral	EXECUTIVE ACTION	3							
A Info Request B Plan Approval C Notice of Contamination D Referred	STAFF ACTION	2							
CONFIRMED- A Inspection B Data Review C Complaint D Referral	STAFF DISCOVERY	1							
A Voluntary Compliance and Notification B Voluntary Entrance into Cleanup Program	VOLUNTARY ACTION	0							
			0	1	2	3	4	5	6
				ACTIVITY STATUS					
			No Activity	Contaminatio n Confirmed	Investigation	Corrective Action Planning	Implement Action	Monitor Action	Action Completed
				A Action B No Action	A Action B No Action			A Remediation B Source Removal C No Further Action Needed D Institutional Controls E Engineering Controls	

Enforcement Status Codes

In general, regulatory programs are structured to achieve the desired degree of environmental protection and mitigation with the lowest possible level of agency oversight. Routine monitoring is an example of this type of oversight activity. When monitoring or other activities indicate that greater agency involvement is necessary to address a contamination case, the agency may take enforcement action. Enforcement status codes are described in Figure 6. The enforcement status codes are ordered to reflect the progression of enforcement actions available to most of the agencies.

Figure 6. Enforcement Status Matrix—Enforcement Status Codes

Code	Enforcement	Description
0	Voluntary Action	An entity addresses the contamination incident, without being compelled to do so by enforcement action, and either A) reports its actions to the agency, or B) enters into an agency's voluntary cleanup program.
1	Staff Discovery	The agency confirms identification of a contamination incident through its activities, such as: A) inspections, B) reviews of self-reported data, C) complaints received, or D) referrals received from other agencies.
2	Staff Action	The agency initiates an action to address a contamination incident, such as: A) an information request of the entity, B) approval of a work plan (e.g., assessment, corrective action, etc.), C) sending a notice of contamination to affected parties, or D) referring the incident to another agency with jurisdiction.
3	Executive Action	Action at the highest level of the agency, such as: A) issuing a permit with corrective action provisions; B) issuing an administrative order; C) other executive level action such as letter of approval or revocation, or conditional or final release of liability; or, D) referral to federal authorities such as U.S. EPA.
4	Court or Federal Agency Action	When other options fail or do not apply, an agency can: A) seek legal representation by the Texas Attorney General before the courts, or B) let federal agencies seek resolution according to federal laws or programs.
5	State or Federal Funds	The agency, by utilizing special federal (option A) or state (option B) funds, finances the cost of addressing contamination incidents. Examples are the federal and state "superfunds" for abandoned waste sites, and the state fund for plugging oil and gas wells.

Note:

Enforcement action includes any agency action which accomplishes or requires the identification, documentation, monitoring, assessing, or remediation of groundwater contamination. The achievement of these objectives vary among the regulatory programs. Not all agencies or programs within an agency will follow all of this sequence: for example, the Superfund program of the TCEQ starts at Status Code 5.

Activity Status Codes

Once groundwater contamination has been confirmed, either the regulated entity or an agency will address the groundwater contamination case. Confirmed cases of contamination are generally addressed by following a prescribed sequence of actions until it is concluded that no further actions are necessary or required. Once contamination has been detected or is suspected, initial actions consist of validation of sampling results or quality assurance controls to confirm contamination has occurred and is man-induced. An investigation to study the extent, composition, and circumstances of the contamination follows the confirmation of contamination.

Additional actions may or may not be required based on the investigation findings. If the investigation finds that further actions are required, the planning of corrective action measures to address the contamination and source are initiated. Following the development of the corrective action plan, actions are taken to implement the plan and physically address the removal, mitigation or treatment of contamination and source. The effectiveness of the corrective action measures is generally monitored during and after the implementation of the plan. Ultimately, the corrective action measures are considered completed when the site has been remediated, the source has been removed, or when no further actions are required. The activity status codes are further described in Figure 7.

Figure 7. Enforcement Status Matrix—Activity Status Codes

Code	Activity	Description
0	No Activity	No actions have been conducted at the incident site.
1	Contamination Confirmed	Contamination is being verified through resampling or data quality validation, etc. Options are to: A) take action and investigate further if validated or required, or B) not take action based on confirmation findings.
2	Investigation	The incident is being studied to determine the extent, composition, and/or other properties and circumstances of the contamination. Additional action A) may or B) may not be required based on investigation findings.
3	Corrective Action Planning	A remedy (corrective action plan) for the contamination is being developed (based on the investigation findings). General examples include plans to: remove the source of contamination, remediate impacted groundwater, disinfect or replace wells, etc.
4	Implement Action	The planned remedy (corrective action plan) is being carried out. Actions to address the contamination are being conducted.
5	Monitor Action	The effectiveness of the remedy is being monitored. This can be a long- or short-term action and can be performed during and after implementation.
6	Action Completed	The remedy is considered complete when the desired result has been achieved. Options include: A) remediation efforts were completed (contaminants reduced to health based levels); B) the contaminant source was removed and the impact addressed; C) no further regulatory action required; D) agency action final, however, contamination still exists under institutional controls (deed records noting contamination; use and exposure restrictions; required maintenance of engineering controls, etc.); or, E) agency action final, however, contamination still exists under required engineered controls.

DESCRIPTIONS OF GROUNDWATER PROTECTION PROGRAMS

Texas Commission on Environmental Quality

The Texas Commission on Environmental Quality (TCEQ), formerly the Texas Natural Resource Conservation Commission (TNRCC) prior to September 2002, conducts regulatory groundwater protection programs that focus on both the prevention of contamination and the identification, assessment, and remediation of existing problems. The TCEQ implements these programs through education, voluntary action assistance, permitting, and enforcement. As the state lead agency for water quality protection, the TCEQ administers both state and federally mandated programs. Federal programs administered by the TCEQ include the Resource Conservation and Recovery Act (RCRA); the Comprehensive Environmental Response, Compensation and Liability Act (CERCLA); the Clean Water Act (CWA); the Safe Drinking Water Act (SDWA); and the development of state management plans for prevention of pesticide contamination of groundwater under the Federal Insecticide, Fungicide, and Rodenticide Act (FIFRA).

The Waste Permits Division, Office of Permitting, Remediation and Registration (OPRR), is responsible for permitting facilities that store, process, and/or dispose of hazardous and nonhazardous industrial waste, and municipal solid waste and dispose of radioactive materials. The Remediation Division, OPRR, is responsible for overseeing the investigation and cleanup of hazardous waste and pollutants released into the environment, including the regulatory programs governing petroleum storage tanks (PSTs), hazardous and nonhazardous industrial waste sites, voluntary cleanups, innocent owner/operator certification, state brownfields initiatives, and Superfund activities. The Registration and Evaluation Division, OPRR, is responsible for collecting and processing waste management data at both the state and national levels.

The Water Quality Division, OPRR, is responsible for the implementation of surface water quality management programs, the development and implementation of water quality standards, and permitting activities related to concentrated animal feeding operations and municipal and industrial wastewater treatment. The Water Supply Division, OPRR, has responsibility for monitoring public water systems for compliance with state drinking water standards and conducting the Source Water Protection Program.

Technical Analysis Division, Office of Environmental Planning, Analysis and Assessment (OEPAA), is responsible for providing technical support to promote effective and coordinated management of water resources in the state.

Within the Office of Compliance and Enforcement (OCE), the Field Operations Division is responsible for the field investigation of contamination complaints and the inspection of permitted and non-permitted facilities. In addition, primary responsibility for the Edwards Aquifer Protection program is in this division. The Compliance Support Division, OCE, is responsible for professional licensing and the on-site wastewater program. The Enforcement Division, OCE, is responsible for ensuring that groundwater resources are protected during enforcement activities

related to municipal solid waste, hazardous, and nonhazardous waste, petroleum storage tanks, agricultural and watershed management, water utilities, and public water supply programs.

Waste Permits Division

Currently, the Waste Permits Division consists of the Municipal Solid Waste Permits Section, Industrial and Hazardous Waste Permits Section, and Radioactive Waste Licensing Team.

Radioactive Materials Licensing Team.

Program Description. Disposal of radioactive substances, including low-level radioactive wastes or naturally occurring radioactive materials, is regulated by the radioactive materials licensing program. The program is overseen by the U.S. Nuclear Regulatory Commission. Currently, no commercial low-level radioactive waste or naturally occurring radioactive material disposal sites are licensed in the state of Texas.

Status of the Groundwater Monitoring Program. Two licensed facilities are included in the radioactive materials licensing program of the TCEQ. Groundwater monitoring is currently being conducted by the licensee and, at times during routine investigation, by the TCEQ at these facilities.

Municipal Solid Waste Permits Section.

Program Description. The Municipal Solid Waste (MSW) Permits Section of the Office of Permitting, Remediation and Registration (OPRR), regulates the collection, handling, storage, processing, and disposal of municipal solid waste and the commercial disposal of non-hazardous industrial solid waste in Texas under the authority of the Texas Solid Waste Disposal Act, as amended (Chapter 361, Texas Health and Safety Code), and under federal authority of the Resource Conservation and Recovery Act (RCRA), Subtitle D, as amended. The MSW Permits Section audits all activities related to the protection of groundwater from deterioration by municipal solid waste landfill (MSWLF) operations and by commercial industrial non-hazardous waste landfill operations. The MSW Permits Section also coordinates and reviews corrective and remedial activities to address groundwater contamination.

Status of the Groundwater Monitoring Program. Prior to the Subtitle D regulations, most major municipal solid waste landfills were required by permit to install groundwater monitor wells. Some landfills that were not initially required to have monitor wells later installed them as a result of potential groundwater contamination, site conditions, and other factors. Under the RCRA Subtitle D rules effective October 9, 1993, MSWLFs that receive more than 20 tons of household waste per day (Type I) are required to have groundwater monitoring systems and monitor groundwater quality in accordance with 40 CFR §258.50(a) and 30 TAC §330.230(a). Also, under state rule 30 TAC §330.239, some construction and demolition MSWLFs (Type IV) are required to conduct groundwater monitoring but are exempt from conducting statistical evaluation of the monitoring data.

At the end of calendar year 2003, there were approximately 225 municipal solid waste landfills permitted to accept waste (including Type IV landfills for brush, construction and demolition waste, and other rubbish free of putrescible waste and

free of household waste), of which approximately 30 were inactive during the year (having not yet received waste, or having received waste in the past but not during the reporting year). Of these, approximately 127 conducted groundwater monitoring during 2003; the remainder did not monitor because they were; (a) exempt and not required to monitor (81); (b) granted a suspension from monitoring (three, in accordance with federal 40 CFR §258.50(b) and state 30 TAC §330.230(b) Subtitle D regulations); (c) undeveloped and yet to begin monitoring (eight); or (d) expected to monitor but did not (one in enforcement). In addition, the MSW program regulates 2 active industrial non-hazardous waste landfills that conduct groundwater monitoring, and approximately 270 active facilities other than landfills (including solid and liquid waste transfer stations, liquid waste processing facilities, compost facilities, incinerators, energy recovery facilities, and others) which do not conduct groundwater monitoring. The MSW program also regulates closed landfills that are in post-closure care, of which approximately 23 conducted groundwater monitoring during 2003. The 152 facilities that conducted groundwater monitoring in 2003 account for a total of approximately 1,450 groundwater monitor wells. Approximately 1,400 (~97 percent) of the wells were sampled in 2003; the remainder of wells were dry, did not yield enough water for sampling after purging, or were inaccessible due to damage

MSW rules that were in effect prior to the federal Subtitle D regulations required that four background groundwater samples be taken from each new monitor well during each calendar quarter within a two year period, and that each sample be analyzed for 29 chemical parameters. Subsequent samples were taken quarterly, semi-annually, or annually, as required in each facility's permit or by the MSW staff, and were analyzed for an abbreviated set of parameters. Sites that closed prior to the implementation of Subtitle D are presently following pre-Subtitle D requirements during their post-closure care maintenance periods.

In accordance with federal rules (40 CFR §258.50(c)) and state rules (30 TAC §330.230(c)), groundwater monitoring requirements for Subtitle D landfills include the submittal and approval of a Groundwater Sampling and Analysis Plan (GWSAP). All sampling and analysis procedures are included in this plan. These requirements also include: analysis for a modified and expanded list of analytical parameters including 47 volatile organic compounds; at least four background sampling events (depending on the statistical method(s) utilized); a semiannual sampling schedule during detection monitoring; and statistical analysis of groundwater analytical data. An annual sampling schedule may be allowed if approved by the executive director.

Prior to the Subtitle D regulations, when groundwater analyses indicated a departure from background or historical levels, or if there was any evidence of contamination such as leachate seeps, increasing trends in inorganic constituents and/or total organic carbon, the MSW staff required resampling of existing monitor wells, often including analysis for additional constituents. If further sampling and investigation indicated probable contamination, the permittee was required to initiate a remedial investigation, potentially leading to corrective action/remediation.

Under federal (40 CFR Part 258 Subpart E) and state (30 TAC Chapter 330, Subchapter I) rules, MSWLFs conduct background monitoring as prescribed in an approved GWSAP. Upon completion of background sampling, MSWLFs are required to conduct detection monitoring sampling and statistical analysis of the groundwater analytical data at each detection monitoring event. If statistical analysis indicates that a statistically significant change (SSC) in constituent concentrations

from background concentrations has occurred, the site must notify the TCEQ of the SSC (30 TAC §330.234(d)). The facility may demonstrate within 90 days of the notification of the SSC that the exceedance is due to a source other than the landfill or to an error in sampling, analysis, statistical evaluation, or natural variation in groundwater quality (30 TAC §330.234(d)(2)). If the demonstration is not satisfactory, MSWLFs become subject to the requirements of assessment monitoring, which includes analysis for an expanded list of constituents. If one or more assessment monitoring constituents are detected at statistically significant levels above established groundwater protection standards [which may be maximum contaminant levels (MCLs), background concentrations, or health-based concentrations], MSWLFs must initiate an assessment of corrective measures, characterize the nature and extent of the release, and notify local government officials (30 TAC §330.235(g)). *At that time*, the facility will be added to the list of MSWLFs with confirmed groundwater contamination. After the assessment of corrective measures (30 TAC §330.236) and prior to the selection of the remedy, the permittee is required to conduct a public meeting to discuss the results of the assessment of corrective measures with affected and interested parties (30 TAC §330.236(d)). This in turn leads to the selection of the remedy (30 TAC §330.237) and the implementation of corrective/remedial action (30 TAC §330.238).

Status of Groundwater Contamination. Approximately 3,100 groundwater samples were collected from the 1,400 MSW groundwater monitor wells sampled in 2003. Approximately 50 monitor wells in the regulatory program were not sampled in 2003 because they were dry, did not yield enough water for sampling after purging, or were inaccessible due to damage. Groundwater contamination has been confirmed at 19 MSWLF sites listed by county in Table 1 under the heading "MSW." Contamination has been found in approximately 140 samples from an estimated 65 monitor wells at those sites. Two of the 19 contamination cases are new, but neither threatened to affect a public or private drinking water supply or resulted in point-of-use impacts, and therefore notification to local officials in accordance with Texas Water Code, Chapter 5, Section 5.236 was not required.

At the end of 2003, confirmation of contamination or some form of remedial investigation was under way at five sites (activity status codes 1 and 2). During 2003, corrective action and/or remediation (activity status codes 3, 4, and 5) took place at 13 sites. One site had no activity during 2003. Two of the MSWLFs in the 2002 report were upgraded to “action completed” (activity status code 6C).

Pursuant to federal (40 CFR §258.58) and state (30 TAC §330.238) rules, remedial actions for Subtitle D MSWLFs are completed when the owner or operator: (A) complies with prescribed groundwater protection standards established in the rules; (B) demonstrates that concentrations of assessment constituents have not exceeded the groundwater protection standards for a period of three consecutive years using the statistical procedures and performance standards in the rules; and (C) satisfies all actions required to complete selected remedies. Within 15 days of completion of the remedy, the owner or operator must submit to the TCEQ’s Executive Director, and also place in the operating record, a certification by a qualified groundwater scientist that the remedy has been completed in compliance with the requirements of the rules.

Industrial and Hazardous Waste Permits Section.

Industrial and Hazardous Waste Program Description. The Industrial and Hazardous Waste (IHW) Program permits the treatment, storage and disposal of hazardous solid waste and the commercial treatment and storage of non-hazardous industrial solid waste under the authority of the Texas Solid Waste Disposal Act, as amended (Chapter 361, Texas Health and Safety Code), and under federal authorization to administer the federal Resource Conservation and Recovery Act (RCRA), as amended. In addition to operating federally-authorized programs, the IHW Permits Section also refers cases to the Office of Compliance and Enforcement when they involve violations of §26.121 TWC, which prohibits unauthorized discharges into or adjacent to waters in the state, including groundwater.

Under RCRA authorization, the IHW Permits Program regulates approximately 83 industrial facilities with land disposal units. Of these, approximately 54 facilities conduct groundwater detection monitoring programs. Land disposal units subject to regulation include landfills, surface impoundments, land treatment units, and waste piles.

Once permitted, an operator continues to monitor the waste units according to provisions in the facility's permit. A permitted detection monitoring program is specified for units for which no release has been indicated. The sampling program is based on hazardous constituents specific to the waste being disposed. Should a release occur, the operator implements a compliance monitoring program wherein the monitor well system is sampled for all hazardous constituents, a concentration limit is established for each detected constituent. Should this value be exceeded in subsequent sampling events, the operator must implement a corrective action program. Compliance monitoring and the corrective action program are administered by the Remediation Division.

Status of the Groundwater Monitoring Program. The IHW Permits Program monitoring program relies upon over 179 operators to correctly sample, analyze, interpret, and report the significance of groundwater quality at their facilities. The TCEQ inspectors and staff check the compliance status of operators annually and perform periodic in-depth reviews, including agency sampling of monitor wells for all RCRA regulated facilities. Similar actions are performed for non-RCRA sites as the situation dictates. the TCEQ analyses are compared to the facility's reported results, sampling procedure, data quality, and interpretations in order to determine the validity of the self-reported data.

Status of Groundwater Contamination. The Remediation Division is responsible for addressing groundwater monitoring and corrective action at industrial and hazardous waste facilities that have had a release to groundwater. Only detection monitoring is addressed by the IHW Permits Program.

Underground Injection Control Program Description. The Underground Injection Control (UIC) Program, administered under the authority of the federal Safe Drinking Water Act, regulates a wide range of activities using injection wells. The specific injection wells regulated by the commission include Class I industrial waste disposal injection wells, Class III injection wells for in situ mining of subsurface mineral deposits, and Class V (miscellaneous) injection wells. There are 1883

regulated injection well facilities, each with one or more injection wells (48 Class I facilities, 6 Class III facilities, and 1829 Class V facilities).

Class I injection wells are used to inject hazardous and nonhazardous liquid industrial waste below the lowermost underground source of drinking water (USDW). There are approximately 102 Class I injection wells permitted and operating in Texas. Approximately half of the wells are permitted to inject both hazardous and nonhazardous waste, with the other half being permitted to inject only nonhazardous waste. Twelve Class I injection wells are authorized for commercial disposal of off-site generated waste; all other Class I wells in the State are limited to disposal of on-site generated waste.

The federal Land Disposal Restriction (LDR) regulations provide a general prohibition on injection of most hazardous wastes unless: (1) the waste is treated to meet or exceed LDR standards, or (2) exemption from the LDR is obtained from EPA based on demonstration that, to a reasonable degree of certainty, there will be no migration of hazardous constituents from the injection zone for as long as the waste remains hazardous. Most Class I injection wells for hazardous waste have been exempted from LDR by EPA after successfully making the required demonstration.

The basic design objectives of Class I injection wells are to keep waste confined to injection zone and permanently isolated from drinking water. Class I injection well rules require multiple protective barriers of steel or fiberglass well casings, casing cements, continuous monitoring of the well for development of leaks, and annual monitoring of well mechanical integrity and injection zone pressure to assure separation of injected wastes from the lowermost underground source of drinking water (USDW). Class I injection wells in Texas average 5,000 feet deep, with average casing diameters of approximately 12 inches.

Applications for Class I injection wells must demonstrate that the location is geologically suitable and that the injection zone and confining zone are free of transmissive faults, fractures, and unplugged abandoned wells that could act as conduits for leakage of waste from the injection zone. Though UIC rules provide authority to require any ambient monitoring necessary to assure protection of drinking water, the most important and most common forms of monitoring required for Class I wells consist of (1) continuous monitoring of wells for leaks and annual mechanical integrity tests, (2) annual surveys of the area for newly constructed wells, and (3) annual measurement of injection zone pressure. Of particular note, continuous monitoring of wells for leaks coupled with annual mechanical integrity tests enables small leaks within a well to be quickly identified and repaired before any waste can escape from the injection zone and migrate into sources of drinking water. Also notable, in a few cases, the TCEQ has required pressure monitor wells completed in the injection zone at particular locations offset from the injection well.

As described above, Class III injection wells are used for in situ mining of minerals. In this process, water is injected underground into ore deposits to dissolve (or in the case of Frasch sulfur mining, to melt) the target mineral so it may be recovered in a dissolved (or molten) state in groundwater pumped to the land surface through a production well. The injected mining solution used for in situ mining involving dissolution of minerals is typically water with the addition of sodium bicarbonate and oxygen; in Frasch sulfur mining, the injected fluid is just super-heated water. The in

situ mining process is much less disruptive to the land surface than conventional mining techniques.

Producible minerals at a Class III injection site are generally found in or above an underground source of drinking water (USDW). Therefore, as an essential part of the UIC program, permits require monitoring of groundwater before, during, and after mining occurs at a Class III injection well project.

Since 1975, when the first Class III injection well permit was issued, 34 sites have been permitted for uranium mining, six for Frasch sulfur mining, and three for sodium sulfate mining. Groundwater monitoring varies for each of the three types of mining. The three sites which mined sodium sulfate and all six of the Frasch sulfur mining sites have plugged their wells in response to unfavorable economic conditions. In particular, off-site contamination from the sulfur mining sites is highly unlikely since sulfur must be super-heated to a liquid state in order for it to flow. Any movement away from the mine area would cause the sulfur to cool and harden.

The most extensive groundwater monitoring occurs at uranium mining sites. At the uranium Class III sites, groundwater samples must be analyzed prior to any injection into a Class III well in order to obtain background or pre-mining values. In many cases, the natural background values for radium and uranium may exceed EPA drinking water standards because of the existence of the ore body itself. During the mining phase of the project, the mining companies are required to submit quarterly monitoring reports for review and approval. The reports contain groundwater analyses from within the zone being mined as well as groundwater from aquifers overlying and underlying the mined zone. Analyses include conductivity, uranium, sulfate or chloride, and in some cases ammonia. These control parameters are used to detect movements of mining fluids, or excursions out of the mine area and into the monitor wells. If an excursion is detected, additional monitoring is required and steps must be taken by the company to control the mining fluid plume. A company's failure to conduct additional monitoring and control the plume is a violation of the permit, which will result in appropriate enforcement action by the TCEQ.

Once mining is completed, the affected groundwater must be restored to levels consistent with baseline values and with previous groundwater use. Once restoration is completed, groundwater quality must remain stable for a six-month period before the area can be declared restored and the monitor wells plugged. To ensure the aquifer is restored to levels approved by the TCEQ, groundwater samples are taken for verification every other month by the TCEQ and by the company and are analyzed by separate laboratories. At any time during the life of the project, water samples may be taken by the TCEQ, or by the company and split with field inspectors for verification of sampling procedures, analytical techniques, and results.

The UIC program also regulates Class V (miscellaneous) injection wells under the federal Safe Drinking Water Act (SDWA). Class V injection wells include all injection wells not in the other four injection well classes. Class V wells are generally shallow and are completed within or above underground sources of drinking water (USDW). Examples of Class V wells include agricultural drainage wells, domestic wastewater disposal wells, aquifer storage and retrieval wells, aquifer remediation wells, and closed-loop wells for air conditioning and heating. Possible pollutants associated with Class V wells include pesticides, fertilizers, pathogens, metals, and salts.

Class V injection wells are generally authorized by rule. However, operators are required to submit well inventory information and obtain written approval before construction and operation of a Class V well. There were 22,159 Class V wells inventoried as of December 2003. During calendar year 2003, the TCEQ staff evaluated/approved 79 new Class V operations involving a total of 1850 wells. The majority of the approvals were for aquifer remediation wells, either as re-injection wells for Leaking Petroleum Storage Tank (LPST) "pump and treat" operations, or as temporary injection points for LPST and Volatile Organic Compound (VOC) bio-remediation projects.

Status of the Groundwater Monitoring Program. The five in-situ uranium mining facilities are monitored for groundwater quality through the self-reporting process overseen by the TCEQ and occasionally through groundwater samples taken to verify compliance issues. Each uranium mining site has one or more production areas. All of these areas are required to have groundwater monitoring.

The Class III UIC program has no confirmed cases of groundwater contamination beyond the permit facility boundaries. There is no case of contamination of drinking water supplies from the Class I UIC program, nor from the Class V UIC program.

Water Quality Division

The Water Quality Division is responsible for the quality of water in Texas through the issuance of wastewater permits under the Texas Pollutant Discharge Elimination System; development of the Texas Surface Water Quality Standards; updating the Water Quality Management Plan; and oversight of industrial pre-treatment, storm water, and concentrated animal feeding operation (CAFO) programs.

The division is subdivided into two sections, Wastewater Permitting and Water Quality Assessment. Of these sections, Water Quality Assessment actively monitors and reports cases of groundwater contamination.

Water Quality Assessment Section.

Program Description. The Water Quality Assessment Section conducts groundwater protection programs that emphasize both remediation and prevention of contamination through the use of best management practices. The section evaluates municipal and industrial wastewater treatment facilities, confined animal feeding operations, sludge disposal, and beneficial use sites for the potential to impact groundwater. The section ensures that groundwater resources are protected by permitting these facilities. For sites with pits, ponds, ditches, or lagoons, the facility's design must meet or exceed design criteria used to prevent groundwater contamination. If an imminent potential for such contamination still exists, special provisions are included in the permit requiring additional preventative measures or the development of groundwater monitoring facilities and operations.

Permits issued for irrigation, manure solids spreading, or sludge disposal sites contain special provisions for monitoring soils for selected parameters, controlling application rates and ensuring adequate cropping practices, to prevent migration of possible contaminants to the groundwater. Information submitted in accordance with these and other permit provisions, and also the TCEQ enforcement order requirements, are routinely reviewed and evaluated. These may include water quality

sampling data, self-reported monitoring data for groundwater and soils, cropping plans, and hydrogeologic and soils assessment reports. Noncompliances are referred to the Enforcement Division/Water Section for coordination of appropriate enforcement action.

Status of Groundwater Monitoring Programs. There are approximately 4,159 facilities permitted under programs of the Water Quality Division. Of those facilities, approximately 20 are currently required to conduct groundwater monitoring. Presently, six are under active review. Due to the nature of monitoring and reporting requirements, an exact number of monitor wells cannot be ascertained, however it is believed that 150-300 wells are monitored regularly by permit holders. Monitoring is required under §26.048 TWC for all facilities that currently utilize a playa for wastewater retention. Monitoring may also be required for permitted facilities under the following circumstances: contested case hearing, enforcement action, and proximity to recharge features. There are approximately 150 non-agricultural facilities that have submitted groundwater monitoring reports to this division, some as a result of enforcement actions, others due to requirements in the permit application process or as a result of a permit provision. Approximately 40 municipal wastewater treatment facilities and 51 industrial wastewater treatment facilities are required to monitor groundwater due to a provision in their Texas Pollutant Discharge Elimination System (TPDES) permit.

Status of Groundwater Contamination. The Water Quality Assessment Section has a total of six groundwater contamination cases listed in Table 1. The cases are listed by county under the division heading "WQD/WQAS." There were two new cases added and none of the Section's cases required notification to local officials in 2003 under §5.236 TWC.

Water Supply Division

The Water Supply Division is responsible for the quality, quantity, and availability of water in Texas. This division oversees public drinking water protection by implementation of the Safe Drinking Water Act; provides source water assessment and protection for drinking water; provides oversight of water utilities and water districts; issues water rights permits; provides support to interstate water compacts; develops Water Availability Models for the river basins of Texas; evaluates water conservation plans and drought contingency plans; and issues permits and licenses for weather modification projects.

The division is subdivided into three sections, Public Drinking Water, Utilities and Districts, and Water Rights Permitting and Availability. Of these sections, Public Drinking Water actively monitors and reports cases of chemical groundwater contamination.

Public Drinking Water Section.

Status of Groundwater Monitoring Programs. The Water Supply Division monitors 6,656 public water supply systems in its regulatory program. Community and non-transient/non-community systems routinely monitor for regulated and unregulated inorganic and volatile organic chemicals at least once every three years,

or every six years with reduced monitoring which is available for systems who meet waiver criteria. All transient/non-community systems monitor for most of the required inorganic chemicals once every three years. Of these public water systems, 5,841 use groundwater as a primary or secondary source of drinking water. The 5,841 systems have 7,712 entry points supplying groundwater from 11,229 public water supply wells whose usage is classified as operational or demand. Only vulnerable groundwater systems monitor for required synthetic organic chemicals once every three years and annually for volatile organic chemicals. Technically defensible source water assessments determine well and geologic vulnerability. The monitoring for source water contaminants is expected to change as source water assessments are advanced and refined. In addition, regulations are changing to increase monitoring for disinfection by-products.

Most chemical monitoring for source water contaminants of public drinking water is performed at the entry point where the water enters into the distribution system *after* all treatment has been applied. Distribution sampling is not addressed here. For many entry point samples, the water analyzed is a blend of water from more than one water well, underground spring, and/or surface water intake. Monitoring of untreated groundwater is conducted when a new public water supply well is constructed, where groundwater is highly vulnerable to microbiological contamination, or when groundwater contamination is suspected. More than 3,632 entry points sites (treated drinking water) were sampled for chemical contaminants in 2003. The chemical groups included were minerals, metals, perchlorate, nitrates, radiochemicals, volatile organic chemicals, and synthetic organic chemicals. These entry point samples represent about 7,712 groundwater sources. In addition, 265 chemical samples were taken directly from wells (untreated water). In 2003, there were many samples with detections of volatile organic chemicals (tank coatings, artifacts, etc.) but only 12 samples from 11 sites showed groundwater contaminations for organic chemicals either volatile organic or synthetic organic chemicals. Of these, four are natural gas or petroleum-related contaminations of unknown origin (natural or man-made) including two with MTBE; four were contaminations of trichlorethene, benzene and 1,2-dichloroethane; and three were herbicides, bromacil and prometon. Most inorganic and radiochemical contaminants are not assessed for man-made chemical contamination at this time. The potential natural occurrence or the long history of man-made chemical use of some contaminants such as nitrates and arsenic makes the assessment difficult.

There are currently 141 systems that are in violation of drinking water standards for one or more of the following: 48 nitrate, 44 radiochemical, 49 fluoride, 3 arsenic, and 5 selenium. Currently, all EPA certified drinking water chemical analyses under this program are performed by the Texas Department of Health Bureau of Laboratories or the Lower Colorado River Authority Environmental Laboratory Services.

Microbial monitoring may also find contaminated wells. Water systems conduct monthly coliform testing in distribution. Though systems are required to maintain a chlorine residual, sometimes contaminated wells (usually groundwater under the influence of surface water - GUI) are discovered. Additional well testing before treatment is conducted. Public drinking water maintains this database of GUIs. Microbiological analyses are conducted by the Texas Department of Health Bureau of Laboratories and by 85 city or county health department laboratories. In addition, *Aeromonas* was monitored at some water supplies in 2003.

Status of Groundwater Contamination. Thirty groundwater contamination cases resulting from organic chemicals were listed in Table 1 of the 2002 report. For the 2003 report, Table 1 lists 11 documented cases of groundwater contamination from organic chemicals which have impacted public water systems. Of these, four are natural gas or petroleum-related contaminations of unknown origin. A total of 148 or more current or former public water supply wells are still considered to be contaminated. The public drinking water program does not have authority over remediation of a groundwater contamination. Compliance with public drinking water rules and regulations is based on the ability to provide water that meets the standards, therefore, a water system can stop using a well, blend the water, treat the water, or use the water as long the drinking water produced meets the standards. In addition, at this time few of the contaminations initiate activities for remediation in other Texas programs. Currently, the Public Drinking Water Section will not remove contamination cases from the list unless the contamination is known to have been remediated.

Remediation Division

The Remediation Division is responsible for overseeing the investigation and cleanup of hazardous waste and pollutants released into the environment. The regulatory programs addressed by this division include petroleum storage tank sites, hazardous and nonhazardous industrial waste sites, voluntary cleanups, innocent owner/operator certification, state brownfields initiatives, and Superfund activities. The following Sections of the Remediation Division regulate sites with known groundwater contamination.

Corrective Action Section.

Program Description. The Corrective Action Section oversees remediation activities for many of the sites under the TCEQ's jurisdiction with the exception of those regulated by the Petroleum Storage Tank Program, the Federal and State Superfund Program, and the Voluntary Cleanup Program. Currently, the Corrective Action Section tracks closure and/or remediation activities at approximately 1,300 sites throughout the State of Texas with contaminated soil and/or groundwater from the following program areas: 1) Facilities with industrial and hazardous waste permits which have released hazardous contaminants to environmental media from RCRA-regulated units; 2) Facilities with contamination caused by releases from the Solid Waste Management Units (HSWA Corrective Action); 3) Closure of RCRA and non-RCRA Solid Waste Management Units; 4) RCRA and non-RCRA facilities which conduct corrective action through Enforcement Orders; 5) Facilities which self-implement the cleanup regulations of 30 TAC 335 and 350; and 6) Remediation of contaminated sites at Federal Facilities which may include all the five (5) items listed above.

Status of Groundwater Monitoring. There are more than 8,000 monitor wells in place under the Corrective Action Section regulatory programs. During 2003, an estimated 16,000 groundwater samples were collected from approximately 600 sites and approximately 10,000 of these samples showed groundwater contamination.

Status of Groundwater Contamination. For 2003, 532 cases are listed by county in Table 1 under the division heading "RMD/CA." Of these, one case required notification to local officials under §5.236 TWC. The Corrective Action Section identified 20 new cases of groundwater contamination in the 2003 report.

Petroleum Storage Tank Responsible Party Remediation Section.

Program Description. Program Description. The Petroleum Storage Tank, Responsible Party Remediation (PSTRPR) Section regulates underground and aboveground product storage tanks as authorized by the federal Solid Waste Disposal Act of 1970, as amended by the Resource Conservation and Recovery Act of 1976, and empowered by Subchapter I, Chapter 26 TWC. Approximately 95 percent of the regulated storage tanks contain petroleum products with the remainder containing regulated hazardous substances.

At regulated facilities where a product release has impacted groundwater, groundwater monitoring is required in conjunction with any necessary remedial activities. Groundwater monitoring is required until contaminant concentrations reach acceptable levels determined by the PSTRPR staff on a site-by-site basis.

Status of Groundwater Monitoring. There are an estimated 33,705 monitor wells in place under the PSTRPR regulatory program. In 2003 the PSTRPR Section received monitoring reports from 2,212 leaking petroleum storage tank (LPST) sites which contain approximately 15,484 monitor wells. Of these, approximately 11,060 monitor wells have contamination to groundwater. During 2003, approximately 17,542 groundwater samples were collected from the 2,212 LPST sites. Approximately 12,530 of these samples showed groundwater contamination.

Status of Groundwater Contamination. To date, a total of approximately 12,243 groundwater contamination cases have been documented by the PSTRPR Section. There have been 7,229 cases deleted due to completed action from this and previous reports. For 2003, 4,815 cases are listed by county in Table 1 under the division heading "RMD/PST." Of these, there are 18 cases that required notification to local officials under §5.236 TWC since the previous report's publication. There were 252 cases added in 2003 of which 223 were newly identified cases of groundwater contamination. A total of 622 cases were deleted from the 2002 report of which action was completed (activity status 6) on 539 cases. The great majority of the cases involve groundwater with documented contamination problems. A small percentage are cases where groundwater is imminently threatened.

Superfund.

Overall Program Description. In 1980 the United States Congress passed the Comprehensive Environmental Response, Compensation, and Liability Act (CERCLA), commonly known as the "Superfund" law. The purpose of the federal Superfund legislation was to protect public health and the environment from hazardous substances by authorizing federal action in response to releases into the environment from abandoned hazardous waste sites. Potentially contaminated sites that are referred to the Remediation Division (RMD) by the TCEQ's district offices, the EPA, local government entities, and individuals are evaluated and ranked according to the degree of hazard presented to the public health and the environment. High ranking sites are referred to the EPA for placement on the National Priorities

List (NPL). When sites are listed on the NPL, the TCEQ staff petitions EPA for federal funds for planning, site investigation, feasibility studies, design work, remediation, and operation and maintenance of the site.

The Texas State Superfund Program was created in 1985 by amendment to the Texas Solid Waste Disposal Act to address those sites not eligible for funding under the Federal Superfund Program. The State Superfund Program follows the same step-by-step process, from corrective action planning to remediation, as described for the federal program. The Act requires that sites placed on the State Superfund Registry first seek funding for site cleanup from responsible parties, then federal resources, and lastly state resources.

Groundwater monitoring activities occur throughout the Superfund process, from planning through remediation. Residential and industrial wells near a potential site, in addition to existing or newly installed site monitoring wells, would typically be sampled to help determine whether a site warrants placement on the NPL. If not, the site would be evaluated for possible inclusion on the Texas State Registry of Hazardous Waste Sites for remediation under the State Superfund Program. Once placed on either the NPL or state registry, the potentially responsible parties (PRPs) are provided the opportunity to enter into an enforceable order to conduct all aspects of site investigation and remediation. If the PRPs are unwilling to enter into an enforceable order, the state proceeds with this work.

A site investigation is conducted to characterize the type and volume of contaminants at a site, the media (such as soil or groundwater) contaminated, the lateral and vertical extent of contamination, the risk the site poses to human health and the environment, and to allow the selection of a remediation technology during the feasibility study. Groundwater monitoring wells are installed during the site investigation to determine the effect, if any, a site has had or may have on local groundwater resources, and to select alternatives that could be used to solve the problems at the site. The remediation technology selected is highly site-specific but may involve actions to control the source of the contamination and/or to remove contaminants from a groundwater bearing zone. If the remedy involves the pumping and treatment of contaminated groundwater, additional monitoring wells are generally installed and hydrogeologic data collected during the remediation. In addition, after the remediation is complete, groundwater monitoring may occur as a part of the operation and maintenance phase for up to 30 years.

Superfund Site Discovery and Assessment Team.

Program Description. The Superfund Site Discovery and Assessment Team (SSDAT), of the Site Assessment and Management Section, is responsible for identifying and ranking sites for remediation under the state and federal Superfund programs. SSDAT staff conduct site assessments to identify sites that may constitute an immediate and substantial endangerment to public health and safety or the environment due to a release or threatened release of hazardous substances.

Under the State Superfund program, SSDAT staff identify and evaluate sites for eligibility to the State Registry of Hazardous Waste Sites (also known as the State Superfund Registry). The two main eligibility requirements that must be met before a site can be evaluated are:

- documented hazardous substances on-site, and
- an abandoned or inactive site with documented attempts to resolve the release or threatened release through enforcement or voluntary cleanup remedies.

If a site is determined eligible for evaluation under the State Superfund Program, then the relative priority for action is investigated by preparing a Hazard Ranking System (HRS) package. The HRS is a scoring system developed by the EPA that is used to evaluate potential threats to human health and the environment from hazardous waste sites. The HRS calculates a score from 0 to 100, based on the actual or potential release of hazardous substances that will affect human health or the environment from a site. Preparing an HRS package is a comprehensive information gathering and assessment process. It is undertaken to procure the necessary information needed to document a site score.

Sites that receive an HRS score of 5.0 or greater may be eligible for listing in the State Superfund Registry as state Superfund sites. However, a site that receives an HRS score of 28.5 or greater is also eligible for consideration on the NPL as a federal Superfund site. Sites with an HRS score of 28.5 or greater, that the EPA has determined are not of NPL caliber may then be proposed to the State Registry of Hazardous Waste Sites.

The federal Superfund program helps states facilitate the costly cleanup of some of the most contaminated sites. There are 38 Texas sites currently on the National Priority List. The federal Superfund process begins with site discovery or notification to EPA of possible releases of hazardous substances. Sites are discovered by various parties, including citizens, state agencies, and EPA Regional offices. Once discovered, sites are entered into the Comprehensive Environmental Response, Compensation, and Liability Information System (CERCLIS), the EPA's computerized inventory of potential hazardous substance release sites. The EPA then evaluates the potential for a release of hazardous substances from the site during two investigative steps, called the preliminary assessment and the screening site inspection.

The preliminary assessment (PA) is a limited-scope investigation performed on every CERCLIS site. PA investigations collect readily available information about a site and its surrounding area. The PA is designed to distinguish, based on limited data, between sites that pose little or no threat to human health and the environment and sites that may pose a threat and require further investigation. The PA also identifies sites requiring assessment for possible emergency response actions. If the PA results in a recommendation for further investigation, a Screening Site Inspection is performed.

The screening site inspection (SSI) identifies sites that have a high probability of qualifying for the NPL and provides the data needed for HRS scoring and documentation. Investigators typically collect environmental and waste samples to determine what hazardous substances are present at a site, and if so are they being

released to the environment and have they reached nearby targets. The SSI can be conducted in one stage or two. The first stage tests hypotheses developed during the preliminary assessment and can yield information sufficient to prepare the HRS scoring package. If further information is necessary to document an HRS score, an expanded SSI is conducted.

Under the authority of the Comprehensive Environmental Response Compensation and Liability Act of 1980 and the 1986 Superfund Amendments and Reauthorization Act (SARA), the EPA Region 6 has retained the TCEQ's Superfund Site Discovery and Assessment Team to conduct preliminary assessments, screening site inspections, early potentially responsible party searches and hazard ranking score documentation records for the EPA records under a state PA/SI program through a multi-site cooperative agreement. However, each site is screened by SSDAT before being accepted into the state PA/SI program so that only those sites that have the highest likelihood of progressing towards a NPL proposal are selected.

Superfund Cleanup Section.

Program Description. The Superfund Cleanup Section (SCS) has two units that manage or provide management assistance to EPA with regard to the Superfund remediation process, after the Superfund Site Discovery & Assessment Team identifies a site as being eligible for listing on either the state Superfund registry or the federal National Priorities List (NPL). In fulfillment of its role, the SCS ensures that all Superfund activities are completed in a timely and efficient manner, and in accordance with all applicable state and federal laws and rules. The Superfund process and the role of SCS vary between the state and federal Superfund programs as illustrated below:

Potentially Responsible Party Lead Sites - Under Chapter 361, Texas Health and Safety Code, Solid Waste Disposal Act, §361.185, eligible state sites that do not qualify for the federal Superfund program must first be addressed by potentially responsible parties (PRP). Within the PRP lead remedial process, there are milestones that mark progress in relation to the various phases of the cleanup project.
State Lead Sites - If PRPs are not available or forthcoming, the program may then utilize the Hazardous & Solid Waste Remediation Fee Account as a funding source for state-conducted remediation activities. Within the state lead remedial process, there are milestones that mark progress in relation to the various phases of the cleanup project.

Federal Sites - In general, after the state refers a site to the EPA, and it is accepted for the NPL, the federal sites unit either takes the lead or provides management assistance to EPA's CERCLA program. The state assists EPA or takes the lead in the project management of the remedial investigation, feasibility study, remedial design, remedial action and operations and maintenance phases.

Status of Groundwater Monitoring. The Superfund Site Discovery and Assessment Team reported sampling occurred at approximately 736 wells in 2002, with 31 of those showing contamination. The Superfund Cleanup Section reported sampling occurred at approximately 672 wells from 84 sites in 2003.

Status of Groundwater Contamination. For 2003, 59 cases are listed for Superfund Cleanup Section and 19 cases are listed for the Superfund Site Discovery and Assessment Team by county in Table 1 under the division heading "RMD/SC" or "RMD/SSDAT. " Of these, two cases in the Superfund Site Discovery and Assessment Team required notification to local officials under §5.236 TWC since the previous report's publication.

Voluntary Cleanup Section.

Program Description. The Voluntary Cleanup Program was created by amendment to the Texas Solid Waste Disposal Act and became effective on September 1, 1995. The purpose of the Texas Voluntary Cleanup Program is to provide a streamlined, incentive-based process for persons to pursue cleanup of contaminated properties. The Voluntary Cleanup Law provides the TCEQ's administrative and technical requirements and conditions necessary for persons to voluntarily clean up sites within this program. The following attributes of the Law encourage lenders, developers, and prospective purchasers to clean up abandoned or under-utilized properties: non-binding voluntary cleanup agreements with the TCEQ, agreement by the TCEQ not to pursue enforcement action on sites that are being voluntarily remediated, and a release to non-responsible parties from liability to the State of Texas for cleanup of existing contamination in areas covered by the Certificate of Completion.

Similar to the State Superfund Program, sites are investigated to determine if groundwater impacts have occurred. If groundwater contamination is verified, then the persons conducting the voluntary cleanup propose response actions to address the contamination. The TCEQ assesses their proposal to ensure that the proposed remedy is capable of achieving the goals of the groundwater cleanup. Due to the voluntary nature of the program, some sites may withdraw from the program prior to completing restoration of the groundwater. These sites are indicated with an activity status of " 0." Only sites that pose an imminent threat to human health or the environment and withdraw prior to completion of the response action are referred for potential enforcement action to compel the completion of any necessary response actions.

Status of Groundwater Monitoring. There are an estimated 7,500 monitor wells in place under the Voluntary Cleanup Section regulatory program. During 2003, approximately 9,800 groundwater samples were collected from 678 sites. Approximately 5,800 of these samples showed groundwater contamination.

Status of Groundwater Contamination. For 2003, 678 cases are listed by county in Table 1 under the division heading "RMD/VC." Of these, only one case required notification to local officials under §5.236 TWC. There were 93 new cases of groundwater contamination identified and added in 2003. A total of 50 cases were deleted from the 2002 report when action was completed (activity status 6). Thirty-three other cases were dropped . One actually transferred to Superfund; 8 VCP sites had transferred to IOP and were double counted, three sites that were withdrawn previously (status 0) and counted by CAS have been removed from the VCP list; 13 sites that were withdrawn previously (status 0) and counted by PST have been removed. 9 had been withdrawn and reentered under VCP. One PST and one CAS site were closed by those sections previously.

Voluntary Cleanup Section Innocent Owner/Operator.

Program Description. The Innocent Owner/Operator Program was created by amendment to the Texas Solid Waste Disposal Act and became effective on September 1, 1997. The program is handled administratively through the Voluntary Cleanup Program. The purpose of the legislative amendment is to provide liability relief for owners or operators of property that has become contaminated as a result of a release or migration of contaminants from a source or sources not located on or at the owner's/operator's property. Also, a person, who, after appropriate inquiry consistent with good commercial or customary practice, did not know or have reason to know of contamination on their property at the time the person acquired the property is released from liability to the State. The program reviews the site investigation report to confirm, through the issuance of a certificate, that the person is an innocent owner or operator.

Due to the fact that sites reported under the Innocent Owner/Operator Program are not subject to remediation by the "innocent owners," most of these sites are not currently being remediated. These sites are indicated with an activity status of " 0 " and an enforcement status of " 0."

Status of Groundwater Monitoring. There are an estimated 1,000 monitor wells in place under the Voluntary Cleanup/Innocent Owner/Operator regulatory program. During 2003, approximately 420 groundwater samples were collected from 334 sites. Approximately 340 of these samples showed groundwater contamination.

Status of Groundwater Contamination. For 2003, 333 cases are listed by county in Table 1 under the division heading "RMD/VCIO.." Of these, none required notification to local officials under §5.236 TWC. Of the 333 cases, 66 are new cases of groundwater contamination identified and added in 2003. No cases were deleted from the 2002 report due to action completed (activity status 6).

Brownfields Site Assessments.

Program Description. In Texas, many former industrial properties lie dormant or underutilized due to liability associated with real or perceived contamination. These properties are broadly referred to as brownfields. The TCEQ, in close partnership with the U.S. Environmental Protection Agency (EPA) and other federal, state, and local redevelopment agencies, and stakeholders, is facilitating cleanup, transferability, and revitalization of brownfields through the development of regulatory, tax, and technical assistance tools. In addition to the specific programs mentioned here, the TCEQ is available at no cost to local governments and will provide technical advice, education, and project partnering for brownfields redevelopment projects.

BSA applicants and co-applicants included seven municipalities, three non-profit organizations and federal government agencies (GSA and U.S. Army Corps of Engineers). Preliminary redevelopment plans included a civic center expansion, light industrial redevelopment, an eco-industrial park, upgrading and preserving a historical train display in a municipal park, home for a youth track club, a food bank warehouse, and a homeless shelter for women and children.

Although redevelopment has not yet been fully realized, the TCEQ has been very encouraged by the number of Brownfields stakeholders entering the BSA program.

Status of Groundwater Monitoring. There are an estimated 130 monitor wells in place under the Brownfields Site Assessment program. During 2003, approximately 220 groundwater samples were collected from the 13 sites, and approximately 120 of these samples showed groundwater contamination.

Status of Groundwater Contamination. For 2003, 13 cases are listed by county in Table 1 under the division heading "RMD/VCBSA." Of these, none required notification to local officials under §5.236 TWC. Three new cases were added in 2003. There were no cases were deleted from the 2002 report due to action completed (activity status 6).

Summary

The Remediation Division has a total of 6,430 groundwater contamination case descriptions listed by county in Table 1. Twenty-two of the Division's cases required notification to local officials under TWC §5.236 in 2003. The TCEQ Remediation Division staff again worked throughout the reporting period to eliminate the "double counting" of cases, except in the Voluntary Cleanup Program, where multiple "cases" or reported groundwater contamination occurrences may be the result of a single contamination plume that affects many different individual land parcels. The Voluntary Cleanup Program recognizes these individual parcels as distinct participants in their program, hence there is inherently some duplication that will continue.

Technical Analysis Division

The Technical Analysis Division is responsible for providing scientific leadership and technical support to promote effective and coordinated management of the water resources within the state. The Division is responsible for coordinating water quality planning in the state to meet the requirements set out in the Texas Water Code and the federal Clean Water Act. The Division is responsible for assessing the extent to which agency-defined water quality standards are met on a watershed or estuary basis through monitoring, modeling, data evaluation, and preventing and reducing surface and groundwater pollution through development and implementation of management plans. These objectives are achieved through cooperation with citizens, local planning agencies and districts, municipalities, industry, businesses, river authorities, other state agencies, and the U.S. Environmental Protection Agency.

Technical Assistance. The Technical Analysis Division (TAD) provides technical assistance related to groundwater quality issues to all divisions within the Office of Environmental Planning, Analysis and Assessment and to other Offices and agencies as required. The TAD implements groundwater protection programs that emphasize prevention of contamination through the use of best management practices. The TAD also provides administrative support for the Texas Groundwater Protection Committee (TGPC). The TGPC has the responsibility of coordinating the state's groundwater quality protection activities under the authority of TWC .§26.403 Mandated responsibilities of the TGPC, as chaired by the Policy and Regulations Division and administered by the Technical Analysis Division, Water Quality Planning and Assessment Section, include the compilation of the groundwater

portion of Texas' contribution to the biennial National Water Quality Inventory (305(b)) report to EPA, the development and implementation of a Texas groundwater protection strategy, compilation and publication of the annual *Joint Groundwater Monitoring and Contamination Report*, the biennial report to the Legislature on the TGPC's activities, and the development of the *Texas State Management Plan for the Prevention of Pesticide Contamination of Groundwater.*

The Technical Analysis Division provides technical expertise in the evaluation and designation of groundwater management areas, priority groundwater management areas (PGMA) and the creation of groundwater districts in response to landowner petitions. As the point-of-contact for the TCEQ, the TAD reviews legislation that creates groundwater conservation districts, alters groundwater conservation district law, and provides technical comments as required. The TAD also provides technical support to groundwater districts and those interested in the creation of groundwater district, as resources allow.

Under authority of Chapter 36 of the Water Code, the TAD tracks specific groundwater conservation district activities and initiates certain agency enforcement actions. These enforcement actions are initiated if a groundwater district fails to submit a management plan, fails to have their plan certified by the TWDB, or receives an unfavorable audit for management plan implementation from the State Auditor's Office.

Non-Point Source Pollution Management Program. The Texas Non-Point Source (NPS) Pollution Management program, authorized by Section 319 of the Clean Water Act, is implemented within the Technical Analysis Division. The Division has responsibility for coordinating and updating the NPS assessment report and the NPS management plan, including the groundwater portions of the report. Priority activities involve oversight of grants and data collection, outreach activities, and development of watershed action plans. The NPS Program coordinates its activities with the basin management cycle through the Clean Rivers Program. While continuing its ongoing programs, the NPS program focuses new assessment and §319(h) funds in various watersheds in support of TMDL program activities addressing listed impaired water bodies.

The NPS Program produces the NPS Assessment Report and the NPS Management Program every five years, and provides annual assessment and management program updates as necessary. The program also administers §319(h) grants for the implementation and demonstration of best management practices for controlling nonpoint source pollution. Grant administration includes such activities as publication of requests for proposals, conducting workshops for grant applicants to explain the process and format for applications, reading and ranking project proposals, and making program recommendations to EPA. After award of a grant, intergovernmental/interlocal agreements must be executed, and contract administrative activities carried out, such as preparing progress reports, processing vouchers, and making site visits.

A statewide program to educate people in urban areas about nonpoint source pollution is a major commitment of the TCEQ NPS Program. Public awareness is necessary for developing the climate needed to address the water quality problems posed by nonpoint source pollution, The NPS Program works with the Small Business and Environment Assistance Division to implement outreach and education

activities through brochures, pamphlets, mass mailings, and videos; newsprint, radio, and television media coverage; and state and regional workshops.

Status of Groundwater Monitoring Programs. The Technical Analysis Division compiles and maintains the Interagency Pesticide Database (IPD). The database contains the results of groundwater monitoring for pesticides collected from various agencies and other entities that sample groundwater. The database is part of an interagency effort of the TGPC to assess groundwater impacts from the legal use of agricultural chemicals. Analyses of approximately 3,900 samples from approximately 3,560 different wells are described in the database. There are a total of 83 confirmed pesticide detections in the database. These include 71 confirmed detections of atrazine, four of prometon, and one each of 2,4-D, 2,4,5-T, dicamba, diuron, heptachlor epoxide, lindane, metolachlor, and picloram.

The Technical Analysis Division is continuing with its agricultural chemical monitoring programs as outlined in the *Texas State Management Plan for Prevention of Pesticide Contamination of Groundwater* (PMP) under the Federal Insecticide, Fungicide, and Rodenticide Act (FIFRA) grant. The monitoring represents ambient screening for atrazine and metolachlor, and initial efforts at contamination response and enforcement for the PMP. In fiscal year 2003, monitoring consisted of 452 wells sampled and screened for atrazine and metolachlor.

Status of Groundwater Contamination. Cases of confirmed groundwater contamination that may not fall under the jurisdiction of an individual division or agency are tracked by the Technical Analysis Division. These cases include contamination that has not been directly linked to a single activity or source; historic enforcement cases where groundwater contamination is known to exist, but where no further regulatory action is required by law, rule, or order; existing cases that are outside the current regulatory scope; and cases that are confirmed in the Interagency Pesticide Database that do not require regulatory action. The Technical Analysis Division has a total of 50 groundwater contamination cases listed in Table 1. The cases are listed by county under the division heading "TAD." None of the TAD cases required notification to local officials in 2003 under TWC §5.236.

Compliance Support Division

The Compliance Support Division (CSD) within the Office of Compliance and Enforcement (OCE) contributes to the protection of the state's groundwater resources by functioning as a licensing entity. The CSD certifies those environmental professionals who design, construct, install, remove, operate, and maintain environmentally sensitive equipment, facilities, and systems that provide commercial and residential irrigation, water and petroleum storage, drinking water protection and treatment, wastewater processing, on-site sewage facilities, and waste disposal services.

The Compliance Support Division issues 10 different types of certifications lending protection to the groundwater resources of Texas. During 2003, the CSD maintained 46,328 certified environmental professionals, issued 17,444 new and renewal certifications, administered 10,459 examinations, and responded to 409 complaints..

The CSD also contributes to protection of groundwater by the timely processing and accurate review of certification applications to include all education, training, experience and examination qualification requirements; the administration and validation of certification examinations; the development and approval of training courses and instructors; the efficient issuance of new and renewal certificates; the investigation and resolution of competency reviews and enforcement cases; and the establishment and maintenance of certification rules and standards.

On-Site Sewage Facilities Program.

Program Description. The Compliance Support Division administers the regulation of on-site sewage treatment facility (OSSF) construction as authorized in Chapter 366, Texas Health and Safety Code and guided by Chapter 285, Texas Administrative Code. The Texas Department of Health (TDH) began the permitting and regulation of OSSFs in counties without approved waste control orders on September 1, 1989. On March 1, 1990, installers and inspectors had to be trained and tested, and installers were required to be certified. On March 1, 1992, all duties and obligations of TDH relating to OSSFs were transferred to the TCEQ. The On-Site Wastewater Installer Program was moved to the Field Operations Division on September 1, 1994. Subsequently, it was again moved to the Compliance Support Division on July 1, 1997, in an effort to consolidate professional certification programs within the TCEQ. This final move coincided with the publishing of revised rules on February 5, 1997, for OSSFs and the implementation of a certification program of On-Site Sewage Facilities Installers, Apprentices, Designated Representatives, and Site Evaluators, that had been approved on December 18, 1996. Final implementation of the OSSF training program was completed on October 1, 1998. All certifications required by the rule were in place effective August 1, 1998. The regulations require that new OSSFs be designed and constructed, using current technology, and that older failing systems be brought up to current standards. Additionally, continuing education training is a requirement for OSSF professionals to maintain their annual state certification. The program also performs compliance reviews of local regulating entities to evaluate their enforcement of the state's minimum requirements. The 1997 rules resulted in considerable improvement in installation of OSSFs statewide. The improvements are due to increased requirements for proper site evaluations and planning materials. Rule revisions that became effective June 13, 2001, provided the TCEQ and its local regulating entities more enforcement tools to ensure that the proper systems are being installed, inspected, operated, and maintained. Rule revisions that became effective August 29, 2002, provides the TCEQ with the authority to charge a fee up to $500 per permit if the local permitting entity gives back the program or the entity's program is revoked by the TCEQ. Rule revisions that became effective September 11, 2003, were administrative in nature in an effort to clarify requirements for issuing and renewing licenses and to achieve consistency with other legislation (Professional Geoscientists Practice Act).

Status of Groundwater Monitoring Programs. The Compliance Support Division's contamination investigation program is generally a complaint response program. The programs in the division do not involve the monitoring of groundwater in association with a regulated activity in order to detect contamination. When appropriate during certain remediation or enforcement activities involving groundwater contamination, the TCEQ may perform or require groundwater monitoring to evaluate remediation progress or success.

Status of Groundwater Contamination. The Compliance Support Division is providing technical assistance on more than 119 OSSF cases. None of these cases currently involve monitoring for groundwater contamination. Construction of an OSSF treatment and disposal system must be isolated from certain areas such as water wells, lakes, roads, and other objects subject to contamination from the OSSF or that may prevent the proper operation of the system. Additionally, no individual may install, construct, alter, extend, or repair an OSSF unless the individual holds a valid certification issued by the executive director of the TCEQ or has a valid exemption.

Enforcement Division

Program Description. The Enforcement Division drafts formal agreements to resolve compliance issues discovered at facilities regulated by the TCEQ. Enforcement actions that involve groundwater contamination are resolved primarily through administrative Agreed Orders that require investigation, monitoring and remediation activities in accordance with state and federal rules and regulations.

Status of Groundwater Contamination. Three Enforcement cases are listed in this report under the division heading "ENF.." Notification under §5.236 TWC was not required for any case during the current reporting period. No new sites were added in 2003.

Field Operations Division

Program Description. Field Operations Division personnel are generally the first responders to complaints, spills, or various other situations that may result in groundwater contamination. Reports of alleged groundwater contamination received from citizens or referred from other agencies or entities are assigned for investigation to Field Operations. Regulated activities may include industrial and municipal wastewater discharges, industrial hazardous and solid waste storage and disposal, municipal solid waste transfer and disposal, and petroleum storage tanks. After the investigation is completed and contamination is confirmed, field personnel will refer the case to the appropriate division for coordination.

Information is gathered about the contamination through site investigation, well inventories, and/or water quality sampling. The information is analyzed and efforts are made to effect remediation or initiate enforcement as necessary. Reports are maintained in investigation files for complaint sites or spill sites in the TCEQ's Central Records.

In addition, the Field Operations Division administers the Edwards Aquifer Protection Program rules consisting of review and approval of water pollution abatement plans, sewage collection system plans, and static hydrocarbon and hazardous substance storage facility plans. Rules for the protection of the Edwards Aquifer (Title 30, Texas Administrative Code, Chapter 213) were amended and expanded, becoming effective in June 1999.

Status of Groundwater Monitoring Programs. Investigation of groundwater contamination is essentially a response program. The program does not involve monitoring of groundwater in association with a regulated activity in order to detect contamination. However, during certain remediation activities of identified groundwater contamination, the TCEQ may perform or require groundwater monitoring to evaluate remediation progress or success.

Status of Groundwater Contamination. Three cases of groundwater contamination are listed, by county, in Table 1 under the division heading "FOD." The case in El Paso (White Spur Cleaners) will be referred again to the Corrective Action Section in FY 03. The Reeves County site (Wayne Feeds) was a soils only removal and was conducted as an EPA Superfund site. The EPA contractor did not find groundwater contamination. This site will be removed from the list. The Taylor County site (Fina Oil and Gas) was a pipeline leak, but no other information or status is known for this site.

Investigation of Perchlorate Occurrence in High Plains Region of Texas

In the spring of 2002, the TCEQ's contractors sampling public drinking water systems for the Unregulated Contaminants Monitoring Regulations (UCMR) program, reported two detections of perchlorate (ClO_4) in public water supply systems in the High Plains Region of Texas. Drinking water sampled from a point-of-entry supplied by an elevated storage tank in Levelland, Texas, and from a point-of-entry supplied by the McMillan Well Field in Midland, Texas, both showed detections of the constituent that exceeded the recommended action level of 4 ppb (4 µg/l) as adopted by the TCEQ. An action level is the level of a chemical in drinking water that is considered not to pose a significant health risk to people ingesting that water on a daily basis. It is calculated using standard risk assessment methods for non-cancer and cancer endpoints, and typical exposure assumptions, including a 2-liter per day ingestion rate, a 70-kilogram adult body weight, and a 70-year lifetime.

Subsequent investigations by the TCEQ determined that the perchlorate present in the Levelland water supply system was probably the result of an electro-chemical reaction in the elevated storage tank. A unique combination of factors that included problems with the active cathodic protection system and a water supply relatively high in salts is believed to have led to the formation of perchlorate entirely within the tank. Perchlorate was not detected in the groundwater during sampling of the "raw water" from Levelland's supply wells.

However, sampling of "raw water" from the City of Midland's McMillan Well Field, and also their Paul Davis Well Field, revealed groundwater with concentrations of perchlorate that were high enough to be of concern to regulators.

Perchlorate is a chlorine/oxygen compound that is commonly used as an oxidizing agent. It is used commercially in explosives, solid-fuel rocket motors, and fireworks. Perchloric acid is also used as a laboratory reagent in the determination of selenium concentrations in soil. Contamination of groundwater with perchlorate has been documented and associated with defense manufacturing plants in Texas, California and other states. Perchlorate can also be found as a by-product in chemical fertilizer, and is documented in naturally occurring Chilean nitrate deposits. Recent studies, yet to be published, have found that perchlorate is commonly found in evaporite

minerals throughout the western hemisphere - frequently associated with potash deposits.

Research has indicated perchlorate may be associated with health effects such as lowered IQ and delayed development of motor skills in infants and young children. The precise levels linked to these effects have not been determined. Perchlorate is also believed to inhibit the uptake of Iodine by the thyroid gland, which would cause health effects related to thyroid dysfunction.

Upon the initial detection of perchlorate at the City of Levelland, the TCEQ assembled a team of staff scientists from various program areas throughout the agency. This group evaluated existing data, developed additional sampling requirements, researched potential sources of contamination and coordinated the agency's response to the developing situation. No specific potential sources of the chemical were identified, and additional testing of the City of Midland's well field indicated that the problem may be more widespread than first believed. The agency then sought out an independent contractor to conduct further sampling and investigation.

Texas Tech University Water Resources Center entered into a cooperative agreement with the TCEQ to develop a large-scale sampling program to determine the source and distribution of perchlorate in groundwater in the Midland area. The program included sampling public water system wells in Andrews, Borden, Dawson, Ector, Gaines, Glasscock, Howard, Martin and Midland counties. Water samples were tested for perchlorate and a suite of common ion constituents. Additionally, literature and historical research was conducted to help determine the source of perchlorate, and the relationships of geologic formations to perchlorate detections were examined.

From a total of 217 public water system wells in the nine county area, 158 wells (73%) had detectable perchlorate concentrations (>0.5 ppb), and 76 wells (35%) had perchlorate concentrations that were equal to or above 4 ppb. In Andrews, Dawson and Gaines counties, more than 90% of the public water system wells had detectable perchlorate, and more than 50% of the wells exceeded a concentration of 4 ppb. In Glasscock County, 37% of the public water system wells had detectable perchlorate, as did 25% of the public water system wells in Howard County.

Private wells were sampled to obtain data that was more representative in areas with few public water systems. Of 37 private wells testes, 20 had detectable perchlorate, and 12 had perchlorate concentration at or above 4 ppb. The highest perchlorate concentration found at a private well was 58.8 ppb in Dawson County (near Lamesa), while the highest concentration detected for a public water system was 45.6 ppb in Midland County. No perchlorate was detected in either public or private water wells in Borden County.

The wells sampled in the nine county study area had been completed in at least three different aquifers, including the High Plains aquifer system (Ogallala), the Edwards Trinity Plateau aquifer and the Dockum aquifer. Perchlorate was detected in wells producing from the Ogallala in seven of the nine counties. Wells producing from the Edwards Trinity Plateau aquifer in Ector, Glasscock and Howard counties had detectable levels of perchlorate. One Howard County well producing from the Dockum aquifer also had detectable levels of perchlorate, however, three other wells

in Borden and Andrews counties, and completed in the Dockum, showed no detectable perchlorate.

No clear source of the perchlorate is apparent from the data collected. There is no obvious correlation of perchlorate presence, absence or concentration with any subsurface geologic feature or natural surface feature. A draft report produced by Texas Tech University Water Resources Center in January, 2003 speculated that the most likely scenarios would be 1) a natural source of perchlorate; 2) agricultural use of fertilizers containing perchlorate; 3) in situ generation of perchlorate by electro-chemical reactions; or 4) a combination of any or all of the previous three. Texas Tech University Water Resources Center has been contracted for the second phase of the project, expanding the sampling effort to 23 additional counties in the High Plains, and additional research into possible sources.

Since the occurrence of perchlorate in the High Plains aquifer system may not represent contamination that is the result of an activity regulated by any of the member agencies of the TGPC, and since there is only an "recommended action level"as adopted by the TCEQ and not a primary or secondary Maximum Contaminant Level established for perchlorate in drinking water, the individual detections and/or excursions above the recommended action level are not included in the TCEQ case tables in this report. However, the widespread occurrence of perchlorate, and the serious potential health effects attributed to the chemical merit specific discussion in this report. Local public health officials, county judges, and groundwater conservation districts were all notified of detections above 4 ppb bythe TCEQ's Water Supply Division, in keeping with the spirit of §5.236 TWC.

An additional 43 counties were studied for the occurrence of perchlorate in ground water. These counties in general make up the High Plains or Panhandle of Texas but extend south as far as Crane, Reagan, Upton, and Ward counties. Approximately 444 PWS wells were tested, and 7.2% had perchlorate concentrations above 4 ppb and 25% had perchlorate above 1 ppb. Of the 46 private wells sampled, 24% had concentrations greater than 4 ppb and 30% were above 1 ppb. In addition to the samples collected by the TTUWRC, the High Plains Underground Water Conservation District sampled 98 wells in Castro, Lamb, and Cochran counties. The USGS provided data from 29 wells from their recent sampling in Castro, Cochran, Gaines, Hale, Hockley, Lamb, Lubbock, Swisher, Terry, and Yoakum counties. By far, the majority of the occurrence of perchlorate occurs south of a diagonal line that extends through Parmer, Castro, Hale, Crosby, and Dickens counties. However, perchlorate was detected at concentrations above 1 ppb as far north as Potter County.

The source of perchlorate, while still not definitely identified, is considered to be natural. This conclusion is supported by the large scale occurrence, nested well results, unsaturated soil sampling, and direct generation experiments. Presence of perchlorate in the unsaturated zone favors natural sources either in the unsaturated sediments themselves or in infiltrating precipitation. Upward diffusion from more saline groundwater is a less likely natural source. Samples that were originally reported as non-detects (below 0.5 ppb) have been reanalyzed using a more sensitive method that indicates that many did contain perchlorate (between 0.1 and 0.5 ppb). It is the opinion of researchers at the Texas Tech University Water Resources Center that the generally lower concentrations in the northern counties are likely due to the deeper depth to the saturated zone, which increases travel time, as well as the larger saturated thickness, which encourages greater dilution. It is clear from the

distribution of perchlorate in the study area that groundwater south and east of the tested area may be impacted, as well as the eastern counties of New Mexico. A final report for the study will be published later in 2004.

Texas Water Development Board

Program Description. The Texas Water Development Board (TWDB) conducts an active groundwater resource assessment program. Boundaries and various characteristics for all of the State's major and minor aquifers have been identified and include water availability, recharge, and other geologic information. In addition, major entities using groundwater have been identified within each river basin together with the aquifer(s) being utilized, the quality of water being developed, and the quantity of water needed for a 50-year planning period. To accomplish this, the Board collects data on the State's aquifers which include the occurrence, availability, quality, and quantity of groundwater present and the current and projected demands on groundwater resources. This is done through the statewide groundwater level measurement program, groundwater quality sampling program, and groundwater studies.

The purpose of the groundwater quality sampling program is to: 1) monitor changes, if any, in the quality of groundwater over time; and 2) establish, as accurately as possible, the baseline quality of groundwater occurring naturally in the State's aquifers. The groundwater quality monitoring program is accomplished in accordance with procedures established in the Board's *Field Manual for Ground Water Sampling*, in supplemental samples analyzed on Hach instruments, and by obtaining data collected by other entities such as the Groundwater Conservation Districts, U.S. Geological Survey, and other State/Federal Agencies.

Collected data are processed and stored, by state well number, in the Board's groundwater database. Indicators of sample reliability, collecting entity, and analytical laboratory are also stored along with sample results. Since wells are identified with latitude and longitude, GIS systems can spatially present water-quality data throughout the State. Also, the groundwater resource assessment program allows eligible entities to purchase water-quality lab equipment through Agricultural Conservation grants funded by the TWDB. Selected constituents reported by grant recipients are also included in the database.

Status of Groundwater Monitoring Programs. The TWDB sampled approximately 690 sites in 2003. These sites, along with additional chemical analyses obtained from cooperative entities, comprise the ambient groundwater quality sampling program. As data are obtained from cooperators, the actual number of analytical results obtained from sites sampled in 2003 will be greater. Water-quality data collected under this program are entered in the TWDB groundwater database, scanned for an image file available for use by the TWDB staff, and filed in the the Board's Located Well Data file room. These sites have accurate latitude and longitude data for use with GIS applications.

Figure 8 enumerates those sites, of the 690 samples collected by the TWDB and analyzed by the LCRA lab, that contained selected constituents in excess of their MCL. In addition to the constituents listed in Figure 8, samples are analyzed for the major cations, alkalinity, silica, strontium, and eight additional trace elements. The TWDB initiated and completed sampling of the Trinity and Edwards-Trinity Platiar major aquifers, with the exception of Crockett County (to be completed in 2004). Sampling began in 2002 and was completed in 2003 in the Cenozoic Pecos Alluvium aquifer in Pecos County, a small number of samples were collected in a few other aquifers for local projects.

Figure 8. Texas Water Development Board Results of Analyses—2003

Category	Constituent	MCL	Number greater than
Primary	Antimony	6 uG/L	1
	Arsenic	50 uG/L	1
	Barium	2 MG/L	0
	Beryllium	4 uG/L	4
	Cadmium	5 uG/L	41
	Chromium	100 uG/L	0
	Fluoride	4 MG/L	0
	Gross Alpha	15 pCi/L	N/A
	Gross Beta	50 pCi/L	N/A
	Lead	Any	42
	Mercury	2 uG/L	0
	Nickel	100 uG/L	0
	$NO_2 + NO_3$ (N)	10 MG/L	50
	Radium$^{226 + 228}$	5 pCi/L	N/A
	Selenium	50 uG/L	0
	Thallium	2 uG/L	5
Secondary	Chloride	300 MG/L	55
	Copper	1 MG/L	0
	Fluoride *	2 MG/L	96
	Iron	0.3 MG/L	67
	Manganese	50 uG/L	110
	pH	<7.0	127
	Sulfate	300 MG/L	119
	Dissolved Solids	1000 MG/L	135
	Zinc	5 MG/L	1

* Greater than 2.0 mg/L to 4.0 mg/L

Ten cooperators, including groundwater districts and municipal water agencies following the TWDB procedures, collected samples from the Edwards (BFZ) and the Ogallala for the TWDB ambient water-quality program in 2003. Ogallala sites will be displayed in the 2004 map along with other Ogallala sites to be sampled by the TWDB in that year. The TWDB is not a regulatory agency and has no groundwater protection regulatory programs. Consequently, the TWDB does not have regulatory jurisdiction over contamination cases detected by the agency. Any detection of contamination is referred to the proper regulatory agency. The accompanying map (Figure 9) shows the location of the 690 sites sampled in 2003.

Figure 9. Texas Water Development Board Sampling Locations – 2003

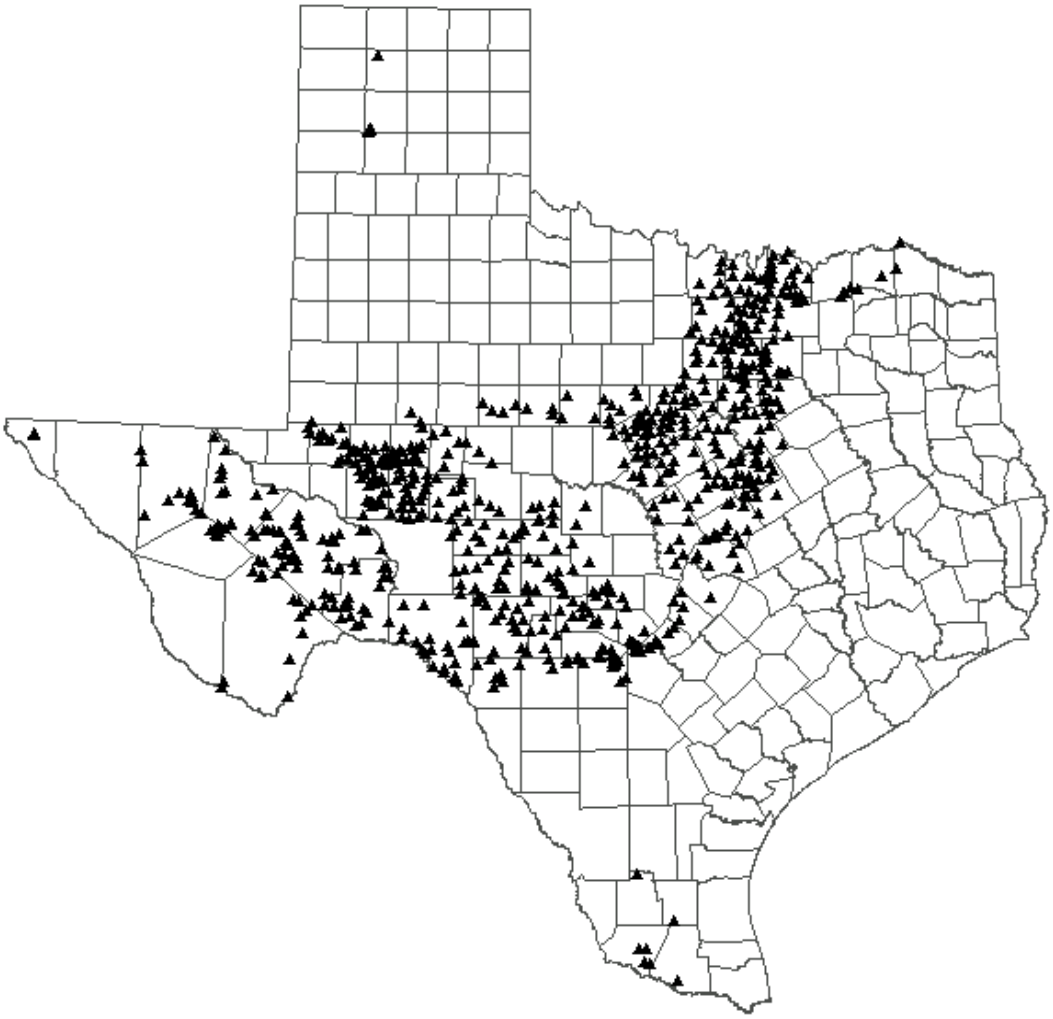

Railroad Commission of Texas

Oil and Gas Division

Class II Underground Injection Control Program Description. The Railroad Commission of Texas (RCT) regulates the disposal of oil and gas wastes by injection (Statewide Rule 9), the injection of fluid for enhanced oil recovery (Statewide Rule 46), and the underground storage of hydrocarbons (Statewide Rules 95, 96, and 97). As of December 31, 2003, the inventory of active wells in these categories was 32,814 out of 50,829 currently permitted wells. The RCT's Underground Injection Control Program for these categories of wells (Class II) is administered under authority issued by EPA under the Safe Drinking Water Act. The focus of the program is the protection of underground sources of drinking water. Class II wells must meet permitting standards and be tested and monitored to demonstrate mechanical integrity.

Class III Brine Mining Injection Well Program Description. Brine mining injection wells (Class III) are typical of solution mining wells. Temporary permitting procedures have been in effect to regulate brine-mining operations. The RCT Class III Brine Mining Injection Well Program was approved on March 29, 2004. Statewide Rule 81 will require the wells to be re-permitted, will set forth standard permitting provisions and will set the standards and procedures for permit re-issuance.

Currently, 68 brine mining injection facilities with a total of 87 brine mining injection wells are operating in Texas. Sixty three of the 68 facilities are required to monitor groundwater quality and submit groundwater-monitoring reports using 64 total wells for sampling. The monitoring wells are completed in the water-bearing formation from which representative water samples can be easily retrieved. Samples are collected and analyzed for electrical conductance monthly, and the results submitted to the RCT quarterly. If results exceed the established background level for electrical conductance, monitoring well samples must be taken twice a week and investigative and corrective actions must be initiated.

Groundwater monitoring is not conducted at facilities that do not have usable quality fresh water. These facilities are located on Salt Domes along the Gulf Coast. The operators of the facilities have performed successful mechanical integrity tests on these brine mining injection wells during the past year.

Statewide Rule 8 Water Protection Program Description. Through the Statewide Rule 8 Water Protection Program, the RCT regulates the surface storage and disposal of oil and gas wastes and brine retention facilities associated with brine mining and underground hydrocarbon storage. Rule 8 requires permits for pits and disposal methods that are not specifically authorized by the rule. There are currently 22 land farming facilities permitted for disposal of oil and gas waste and 4,100 pits permitted for storage or disposal of oil and gas wastes or retention of brine. Of the 4,100 permits, approximately 49 percent authorize pits to be used for short-term storage (48-72 hours) of produced water during emergency situations. The remaining permits are for various categories of pits, including saltwater disposal pits, collecting pits, skimming pits, brine pits, brine mining pits, and drilling fluid and gas plant evaporation/retention pits. Many of the pit permits require liners and leak detection systems. Rule 8 permits may also contain groundwater monitoring requirements in certain circumstances. The RCT monitors 137 wells associated with 58 disposal sites regulated under Rule 8. No monitoring wells were determined to be affected by contamination in 2003. The RCT

also responds to citizen complaints regarding alleged groundwater contamination or alleged unauthorized activities that may endanger groundwater. The RCT response may include investigation and sampling by the appropriate district office.

Oil-field Cleanup Program Description. Oil-field cleanup activities fall under the jurisdiction of the RCT and are subject to regulations under Statewide Rule 8, Statewide Rule 20, Statewide Rule 91, and the RCT Special Orders. Other jurisdictional rules that regulate oil-field protection and cleanup activities include: SWR 13 (completion requirements), SWR 14 (plugging requirements), SWR 9 (injection [disposal] into a non-productive zone), SWR 46 (injection into a productive zone), SWR 57 (reclamation plants), SWR 93 (water quality certification), SWR 94 (disposal of oil and gas NORM waste), and SWR 98 (standards for management of hazardous oil and gas waste). SWR 30 (Memorandum of Understanding) delegates authority over natural gas plants and compressor stations to the RCT.

If groundwater contamination occurs at a site, the responsible party is required to remediate to acceptable levels. Responsible parties may volunteer remedial action or cleanup may be required by legal action (Operator Cleanup Program). Operators, developers, or individuals who are not responsible for the contamination may participate in the Voluntary Cleanup Program. When investigation and research cannot locate a responsible party, the Site Remediation Section of the Oil and Gas Division will oversee the remediation of the groundwater contamination with state funds (State Funded Cleanup Program).

Monitoring wells are associated with all cases involving groundwater contamination. The number of monitoring wells at a site depends on the severity of the impact, the expanse of the plume, the toxicity of the contaminants of concern, and the sensitivity of the site. Most of the confirmed groundwater cases listed in this report under the RCT jurisdiction are under the purview of the Site Remediation Section of the Oil and Gas Division

Status of Groundwater Contamination. There are 250 groundwater contamination cases, listed by county, in Table 2 under the heading RCT. The 250 cases are located in 87 counties. There are 35 new cases under the RCT regulation that have been added to the report in 2003. Activities were completed on 20 cases that are listed on the 2003 report; and one case was referred to another agency. A total of 8 cases were removed. No cases were referred to the RRC from other agencies; and the new cases were due to self-reporting, complaints, and routine investigations. For the 2003 report, the enforcement status has changed in 67 cases from the 2002 report**.**

Surface Mining and Reclamation Division

Program Description. The Surface Mining and Reclamation Division (SMRD) of the Railroad Commission of Texas (Commission) is authorized to enforce State laws and regulations consistent with the Texas Surface Coal Mining and Reclamation Act (Vernon's Texas Codes Annotated, Ch. 134, Texas Natural Resources Code) and the Texas Uranium Surface Mining and Reclamation Act (----, Ch. 131). As part of the groundwater information required in the Regulations, determination of the quality of subsurface water includes the analysis of common inorganic groundwater constituents plus certain trace metals. Monitoring plans for pre-mining, mining, and post-mining conditions are required, normally on a three-month basis, in order to track variations in water-quality parameters.

Seven (7) different companies at 12 permitted sites are presently mining coal, mostly lignite. Four (4) other permittees have mines which are under reclamation operations and two (2) companies have permitted mines but have not commenced activities. All uranium activities consist of the reclamation operations at one (1) site. Groundwater monitoring, both sampling for water-quality analysis and measurement of water level, is required for one year on a quarterly basis for the baseline information that is submitted with the initial permit application. In addition, the mining companies are required to submit plans for quarterly groundwater monitoring during mining and post-mining reclamation activities for Commission review and approval. Monitoring is done by or on behalf of the mining companies, which are required to submit the analytical results to the Commission on a quarterly basis, usually for the following parameters, in milligrams per liter (mg/L):

Calcium	**Bicarbonate**
Magnesium	**Carbonate**
Sodium	**Sulfate**
Potassium	**Chloride**
Iron (Total and Dissolved)	**Fluoride**
Manganese (Total and Dissolved)	**Nitrate, as Nitrogen**
Total Dissolved Solids	

Typically, an annual sample is also analyzed in a subset of these wells (spoils wells) for the following trace metals, in milligrams per liter:

Aluminum	**Boron**	**Copper**	**Molybdenum**
Arsenic	**Cadmium**	**Lead**	**Selenium**
Barium	**Chromium**	**Mercury**	**Zinc**

Continued quarterly samples during the entire permit period (mining and reclamation) include the chemical analysis of at least the following parameters:

Sulfate	**Electrical Conductivity and Temperature**
Chloride	**Iron (Dissolved)**
Total Dissolved Solids	**Manganese (Dissolved)**

Monitoring by the Commission is generally conducted only during investigations for some specific reason, such as water-quality complaints. The Commission no longer maintains a laboratory, and chemical and physical analysis of samples collected by enforcement personnel are sent to a commercial laboratory under contract with the Division. Typically between 5 and 15 water-quality and quantity complaints are

investigated annually by Commission field personnel. To date, investigations have not borne out any confirmed contamination cases.

Status of Groundwater Monitoring Programs. All of the above-mentioned mining facilities, including those under reclamation operations, are subject to groundwater monitoring. Staff estimates that about 420 wells are being sampled four times per year (approximately 1,680 samples and >5,400 analyses). To date, results of the sampling program do not indicate that any contamination attributable to mining and reclamation activities has occurred.

Various commercial laboratories perform chemical analyses for the mining companies and some have in-house laboratories. The Commission has no control over the actual sampling and sample preparation procedures, except to recommend generally accepted procedures (USEPA, USGS, etc.). Therefore, the Commission has no direct control over the quality of the chemical analyses reported by the companies. Methods for evaluating the results of chemical analyses (ionic balance) are being exercised by the mining companies and the Commission.

Status of Groundwater Contamination. There have been no confirmed contamination cases in the Surface Mining and Reclamation Program. Groundwater impacts related to the initial and current mining activities are almost totally associated with aquifer head draw-downs and declines. It may take years to decades for the spoils areas to become re-saturated and the groundwater contributions from the spoils areas to start affecting adjacent aquifers and stream base-flow. At that time, the preventive nature of the Commission permitting and enforcement activities should minimize the type of groundwater contamination expected from the spoils areas.

Texas Department of Health

Bureau of Radiation Control

Program Description. The Texas Department of Health (TDH), Bureau of Radiation Control (BRC) regulates radioactive materials in Texas under the ultimate authority of the United States Atomic Energy Act of 1954, as amended. The BRC regulates groundwater monitoring pursuant to the Texas Radiation Control Rules in Title 25 Texas Administrative Code (TAC) §289.260, "Licensing of Uranium Recovery and Byproduct Material Disposal Facilities." These State rules are parallel to the federal rules found in Title 10 Code of Federal Regulations (CFR) Part 40.

Status of Groundwater Monitoring Programs. Licensees of the BRC currently monitor groundwater for general water-quality, radionuclides, and other specified hazardous and potentially-hazardous constituents, as defined, on a routine basis. Monitoring locations include wells associated with or in the vicinity of various inactive in-situ uranium mine sites, inactive uranium millsites, and a low-level radioactive-waste processing and storage site. Additionally, BRC staff coordinate with the U.S. Department of Energy (DOE) in the review of monitoring data from wells located at the Pantex federal facility. Annually, the BRC collects split samples from selected monitoring wells at the inactive uranium millsites. Occasionally, the BRC may sample groundwater monitoring wells as a result of a, complaint, or situation which leads the BRC to believe that a release to groundwater may have occurred.

Status of Groundwater Contamination. To date, groundwater which is monitored by BRC licensees has not been found to be contaminated, and no licensees are under any TDH enforcement actions relating to a release to groundwater.

Other TDH Programs. TDH offers support on an as-needed basis when issues arise regarding the potential contamination of drinking water, including drinking water that is produced from a groundwater source. In such cases, TDH may provide analytical, toxicological and epidemiological support for the purpose of protecting the public health**.**

Texas Department of Agriculture

Program Description. The Texas Department of Agriculture (TDA) has lead authority for pesticide regulation in Texas. The TDA recognizes certain pesticides as potential groundwater contaminants and has a primary responsibility in preventing unreasonable risk to human health and the environment from the use of pesticides. The agency conducts a variety of activities designed in part or entirely to reduce the potential of groundwater contamination by pesticides:

Product Registration: All pesticide products sold and used in Texas must be registered with the TDA. This process ensures these products have met all USEPA requirements for use.

Pesticide Label Compliance and Enforcement: The agency has responsibility and authority under the Texas Agricultural Code to enforce pesticide labels, which include directions and precautions that directly or indirectly reduce the potential of groundwater contamination.

Pesticide Applicator Training: All prospective users of restricted-use or state-limited-use pesticides are required to obtain an applicator's license. This process includes training in the proper and legal use of pesticides, applicator testing, and continuing education.

Risk Assessment: The TDA maintains a program to assess the potential impacts of agricultural chemicals on human health and the environment, including groundwater quality. Pesticide related water quality issues are directed by this program.

Pesticide Management Plan for Prevention of Pesticide Contamination of Ground Water (PMP): The TDA serves as chair of the PMP Task Force, under the authority of the Texas Groundwater Protection Committee. Staff participates on several interagency task forces charged with conducting various aspects of the State's generic PMP.

These activities are conducted to ensure compliance with federal and state laws and regulations relating to the use of pesticides and the protection of groundwater resources. In addition, the TDA also provides support and assistance in all state environmental projects where agricultural pesticides use and regulation are of concern.

Status of Groundwater Monitoring Programs. The TDA does not routinely conduct groundwater monitoring for pesticides. The agency relies on monitoring data generated by the Texas Commission on Environmental Quality and Texas Water Development Board to identify sites of concern. In addition, monitoring data of federal, local, and private entities are also evaluated when available. At that point, the TDA may address the situation through any or all of its regulatory activities as well as coordinate prevention efforts with other government, educational, and/or private entities.

Texas State Soil and Water Conservation Board

Program Description. The Texas State Soil and Water Conservation Board was created by House Bill 20, Acts of the 46th Legislature in 1939. The State Soil and Water Conservation Board is charged with the overall responsibility for administering and coordinating the state's soil and water conservation program with the state's soil and water conservation districts. Title 7, Chapter 201 and 203 of the Texas Agriculture Code contain the provisions of law pertaining to soil and water conservation. The State Soil and Water Conservation Board is named as the agency responsible for implementing the constitutional provisions and state laws relating to the conservation and protection of soil resources. Section 201.026 designates the State Soil and Water Conservation Board as the lead agency relating to abating agricultural and silvicultural nonpoint source pollution. Pursuant to statutory authority, the State Soil and Water Conservation Board represents the state before EPA on all matters pertaining to agricultural and silvicultural nonpoint source pollution.

The Board has a continuing assessment component of its management program designed to assess the impact of agricultural nonpoint sources on water quality, including groundwater, within available resources. The Board has the authority to establish a water quality management plan program in areas identified as having, or having the potential, to develop agricultural or silvicultural nonpoint source water quality problems. The program provides, through local soil and water conservation districts, for the development, supervision, and monitoring of individual water quality management plans for agricultural and silvicultural lands. Such plans may involve the implementation of best management practices, education and technical and financial assistance commensurate with the problem or potential problem. The Board will work with local soil and water conservation districts, within available resources, to utilize a water quality management plan program in areas where a chemical from agricultural or silvicultural sources is identified as a nonpoint source groundwater contaminant. This program will provide technical and possible financial incentive to individual agricultural or silvicultural activities for the development and implementation of site specific water quality management plans that abate nonpoint source pollution. Each plan must be developed, maintained and implemented under rules and criteria adopted by the Board in order for the plan to achieve and retain certified status.

The Board's nonpoint source management program also has an educational component designed to address all aspects of agricultural nonpoint sources of pollution including agricultural chemicals. As part of its nonpoint source management educational component, the Board is developing and implementing an educational program primarily aimed at agricultural producers. The local soil and water conservation districts interface with individual farmers and ranchers as a vital link in the education process.

As currently defined, misuse or accidents involving agricultural chemicals are considered point source pollution. The Board has no statutory authority in the area of point source pollution. Therefore, the Board will use its resources to educate and encourage farmers and ranchers in the importance of proper use of agricultural chemicals. In instances of point source agricultural chemical pollution, such as misuse or accidents or instances where it appears that pesticide label modifications

are needed, the Board cooperates with the agency having regulatory authority. Provisions for referring to the Texas Department of Agriculture cases of suspected chemical misuse, as well as provisions of seeking label modifications where deemed necessary, have been conducted since 1977.

The Board conducts regularly scheduled meetings that are open to the public. All business of the Board is conducted in a manner consistent with the Open Meetings Act. The Board has conducted joint public meetings with the TCEQ to obtain public input into all phases of its nonpoint source management program. Additionally, the Board participates in reviewing the effectiveness of the Texas Groundwater Protection Committee's generic *Texas State Management Plan for Prevention of Pesticide Contamination of Ground Water* to determine when there are needed modifications and revisions.

Status of Groundwater Monitoring Programs. No groundwater monitoring projects were reported by the Texas State Soil and Water Conservation Board for 2003. The Board continues to participate with the Agricultural Chemicals Subcommittee of the Texas Groundwater Protection Committee in the development of site-specific monitoring plans for atrazine as needed.

Texas Alliance of Groundwater Districts

Program Description (General). The Texas Alliance of Groundwater Districts (TAGD), formerly the Texas Groundwater Conservation Districts Association, was formed on May 12, 1988. Its membership is restricted to groundwater conservation districts in Texas who have the powers and duties to manage groundwater as defined in TWC Chapter 36. TAGD is organized exclusively for charitable, educational, or scientific purposes within the meaning of TWC Section 501 (c) (3) of the Internal Revenue Code. As such it can accept tax exempt donations and use these donations to educate the public to the growing need for water conservation and groundwater protection.

The purpose of TAGD is to educate the public and further groundwater conservation and protection activities, and to provide a means of communication for the exchange of information between individual districts as well as the general public. The TAGD maintains contact with members of the private sector and various local, state, and federal officials and their agencies in order to obtain timely information on activities and issues relevant to groundwater districts. To date, there are 73 district members ofthe Texas Alliance of Groundwater Districts, and 4 temporary, non-voting member districts. A map and legend showing groundwater conservation district members of the TAGD are included in Appendix 6. Contacts for the groundwater conservation districts are listed in Appendix 7.

The districts are created by the Legislature or by the TCEQ with the purpose and responsibility of preserving and protecting groundwater. Groundwater districts can be created by one of three procedures: (1) special water districts can be established through action of the legislature; (2) districts can be created through a petitioning process filed with the TCEQ by property owners based on TWC Section 36.013; and (3) districts can be created in priority groundwater management areas through procedures initiated by the TCEQ. In the last case, extensive local participation is included through management advisory committees. Districts are local or regional in their jurisdiction and have, for the most part, elected boards of directors. Among their legislatively granted authorities is the power to monitor groundwater quality. A number of districts also have the authority to bring civil court proceedings for injunctive relief against an entity causing groundwater contamination.

Status of Groundwater Monitoring Programs (General). District groundwater monitoring programs are primarily of a reconnaissance nature. Most programs are designed to track water quality trends and identify possible contaminants with minimal expenditure of resources. Generally the sampling and analytical procedures and equipment employed are less sophisticated and accurate than the sampling and laboratory procedures required to document or prove contamination. However, some districts have monitoring programs with highly accurate and sophisticated sampling and laboratory procedures similar to those of the TWDB. These districts are monitoring any changes in ambient or natural water quality conditions on a long-term basis. Groundwater studies of specific areas, contaminants, or constituents are also conducted by some districts. District groundwater quality monitoring can be used to identify problems that may then be referred to appropriate state agencies for more detailed investigation and analysis.

Status of Groundwater Contamination (General). There are 4 cases of groundwater contamination reported by the members of TAGD listed in Table 3

under the appropriate heading to indicate the individual district. The Barton Springs/Edwards Aquifer Conservation District (BS/EACD) has 4 cases listed.

Bandera County River Authority and Ground Water District

Program Description. The Bandera County River Auth. & Ground Water District is a dual surface water and groundwater conservation district. It encompasses all of Bandera County and is headquartered in Bandera, Texas. The district works closely with local, state, and federal agencies in the protection and preservation of all water resources within its boundaries.

The district's water quality analysis program is composed of surface water and groundwater monitoring efforts. Samples taken monthly from surface water sites within Bandera County are analyzed for phosphorous, nitrogen ammonia, nitrogen nitrate, chloride, pH, alkalinity, and total coliform counts. As an additional service to the community, the District offers free groundwater quality analyses to the public. These analyses include flouride, nitrogen ammonia, nitrogen nitrate, sulfate, iron, chloride, pH, calcium, hydrocarbons, E. coli, and hardness.

The district monitors water quantity bi-annually by measuring groundwater levels in 14 wells. The district is evaluating the current monitoring well system so that individual monitor wells represent areas where many water wells are completed in the same water bearing unit. In 1998, the district changed its bi-annual well measurements from a fall/spring to a winter/summer time frame to better monitor high and low water consumption. Currently, a static level monitoring system is being established throughout the district in monitor wells completed in the three formations of the Trinity aquifer that the district relies upon for groundwater. This will allow the district to more closely monitor static water levels on a day-to-day basis. This information then will be used as a water management tool. The district also implemented a wellhead protection program after receiving EPA grant approval (through the TCEQ).

Surface water and groundwater monitoring data are entered into the district's database and used to implement the district's management plan. Monitoring data is also forwarded to the appropriate state agencies.

Status of Groundwater Contamination. The district's monitoring program has not detected groundwater contamination in Bandera County. No information was submitted for the 2000 report.

Barton Springs/Edwards Aquifer Conservation District

Program Description. The Barton Springs/Edwards Aquifer Conservation District monitors the status of the Barton Springs segment of the Edwards Aquifer. The jurisdiction of the District covers parts of four counties including southern Travis, northern Hays, and minor portions of western Bastrop, and Caldwell counties. Routine tasks include monitoring pumping volumes from permittees, measuring water levels, collecting water samples, and performing water-quality analysis on existing and newly drilled wills within the District. Field parameters of pH, conductivity, and temperature are measured using a Horiba U-10 water-quality probe. A small laboratory has been equipped by the District to measure the presence or absence of coliform bacteria, to count the number of indicator coliform colonies, and

to measure levels of various basic water constituents such as nitrate, iron, chloride, fluoride, and sulfate using a Hach DR 2000 spectrophotometer. Six wells and two springs are equipped with continuous temperature/electrical conductivity probes to indicate changes in water quality.

The District has been involved in a joint groundwater study with the Texas Water Development Board (TWDB) since 1998. As part of this study, sampling is conducted for about 25 wells and springs for field parameters, nutrients, and trace metals. Additionally, the District has received grant funding from the TWDB for a more comprehensive list of groundwater parameters in 1990, 1993 and 1994 including pesticides, trace metals, radionuclides, petroleum hydrocarbons, and organics. A comprehensive list of parameters was analyzed from 28 wells and six springs in 2001. This study was part of an EPA 319h grant administered by the TCEQ to study non-point source pollution. The results of that study indicate that groundwater contaminant levels in most of the sampled wells and springs are low compared to EPA MCLs. Nine parameters were detected at levels abovethe TCEQ Surface Water Standards. However, samples were collected under one set of flow conditions and contaminant concentrations could vary significantly under different flow conditions. Additionally, lower levels of contaminants may be present in some samples that could not be detected due to limitations of laboratory Method Detection Levels. The District maintains a list of wells and springs "of concern" with regards to contamination on which to focus future sampling events or analyses.

Between 1996 and 2000 the District conducted groundwater dye tracing studies funded by a 319(h) grant from the Environmental Protection Agency and administered through the TCEQ. The results of this investigation were submitted to the TCEQ in August 2001. The results of this study indicate rapid groundwater velocities from recharge features to wells and springs.

The District conducts continuous monitoring of water levels in 13 wells throughout the aquifer. Four of these wells, plus the USGS Barton Springs well, are used for drought declarations. The district has produced potentiometric maps of the Edwards Aquifer during different aquifer conditions. The most recent of these comprehensive synoptic water-level measuring events was conducted in February 2002 under relatively high groundwater level conditions. A synoptic water-level event focusing on the southern groundwater divide was performed in November 2002 in conjunction with the Edwards Aquifer Authority.

The Barton Springs/Edwards Aquifer Conservation District has a total of 4 cases listed in Table 3 under the heading "BS/EACD."

Clearwater Underground Water Conservation District

Program Description. The Clearwater Underground Water Conservation District serves all of Bell County. The district office is in Belton, Texas. The District began registering wells February 1, 2002, and set December 31, 2002, as the official deadline to register wells existing prior to February 1st. Through the well registration program, the District identified approximately 950 wells that are not in use (approximately 25% of the 3,646 registered wells), based upon information provided by the well owners. Of the estimated 950 wells, that are not in use, the condition of the wells and their status, i.e. capped or plugged, is unknown. The District assumes

that the majority of these wells are not plugged, since plugged wells are not required to be registered.

In February 2003, the District initiated their Abandoned Well Program,. As part of this program, the District will pay the evaluation/consultation fee, up to $100, for a consultant approved by the District to inspect a registered well in the District, determine the condition of the well, and advise corrective action necessary to satisfy State requirements.

Coke County Underground Water Conservation District

Program Description. The Coke County Underground Water Conservation District serves all of Coke County. The district office is in Robert Lee, Texas. The first priority of the district was to locate all of the water wells within the district to identify groundwater problems. This project is an ongoing process. The district monitors water quality and water levels on selected wells. A water-quality monitoring network of 34 wells was been established in 1998. To date 28 wells have been sampled and analyzed by a commercial laboratory for fourteen water-quality parameters. Wells are sampled annually and analyzed in the district's in-house laboratory for pH, conductivity, chlorides, sulfates, hardness, nitrates, and an estimate of TDS. Each new well drilled in the district is also sampled and analyzed for the above parameters as soon as the well is reported and located.

Some water wells in the network are located near commercial salt water disposal facilities. These wells are specifically sampled for chlorides to determine if any contamination of groundwater from oil field related salt water is occurring. In addition, the district monitors water quality from several monitor wells located in and around areas of water flooding related to secondary recovery petroleum production activities.

Edwards Aquifer Authority

Program Description: The Edwards Aquifer Authority (the Authority) is a regulatory agency charged with preserving and protecting the Edwards aquifer in an eight-county area of South Central Texas including all of Uvalde, Medina and Bexar counties, plus portions of Comal, Hays, Atascosa, Caldwell and Guadalupe, counties. The Texas State Legislature mandated the Authority to take all necessary measures to effectively control the resource to protect domestic and municipal water supplies, the operation of existing agriculture and industries, terrestrial and aquatic life, and the economic development of the region. In January 1997, the board of directors adopted the following mission statement: “The Authority is committed to manage and protect the Edwards aquifer system to ensure the entire region of a sustainable, adequate, high quality, and cost effective supply of water, now and in the future.”

Status of Groundwater Monitoring Programs. The Authority, in cooperation with the USGS and the TWDB, has conducted an annual systematic program of water-quality data collection since 1968. Through this cooperative effort, the Authority has maintained a network of monitoring wells and surface water sites for gathering water-quality data across the entire Edwards Aquifer area. More than 50 wells are sampled each year and analyzed for more than 90 selected properties and constituents, including inorganics, nutrients, organic carbon, minor elements, pesticides,

herbicides, and volatile organic compounds. Analyses of these data have been used by the Authority to monitor changes in aquifer water quality. The dynamics of the fresh water/saline water interface, or bad water line, are monitored at 18 strategically located wells. Water chemistry in the Edwards aquifer has been monitored periodically since the 1930's.

In 1985, the Authority, in cooperation with the USGS, the TWDB, and the San Antonio Water System, began a research study of the fresh water/saline water interface. A series of seven wells were drilled in the San Antonio area that transect this interface to detect changes in water quality as hydraulic head in the aquifer changes. Additional transects in the New Braunfels and San Marcos areas consist of six wells and five wells, respectively. As part of the water quality program, staff collects and analyzes monthly and other periodic samples. Other samples are collected when certain spring-discharge criteria are met. During the study period (1986 to present), data indicate normal changes in the aquifer water level have little effect on the water quality in wells directly adjacent to the fresh water/saline water interface. The Authority publishes an annual Edwards aquifer hydrologic report that contains water-quality data from the data collection network.

In 1999, the Authority reported no new groundwater contamination cases. However, in 2000, two groundwater contamination cases were reported to the Authority. In January, approximately 2000 gallons of diesel fuel was released from a quarry operation in Comal Co. In Uvalde County nitrates were detected in a public water supply well. Both of these cases are currently under observation.

As part of a water-level data collection program, the Authority also operates 25 continuous water-level monitoring wells and makes monthly measurements at 17 additional wells. Periodic water-level measurements from a variety of wells have been compiled since 1932 in the San Antonio area of the Edwards aquifer region. Water-level measurements made in 1999 have been reported in the Authority's 1999 Hydrologic Report.

Emerald Underground Water Conservation District

Program Description. The Emerald Underground Water Conservation District encompasses all of Crockett County, except for an area immediately around the Town of Ozona. The district's office is located in Ozona, and includes an in-house laboratory capable of analyzing ten water quality parameters as well as the presence of coliform and fecal coliform bacteria.

The district has groundwater quality monitor wells that are sampled and analyzed annually for 11 parameters by an outside commercial laboratory. These wells are evenly spaced throughout the district, as well as in strategic problem areas involving salt-water disposal, oilfield water flooding, and concentrated petroleum production. The district analyzes groundwater quality on domestic wells, and analyzes water quality on each producing well registered within the district. This program helps establish an overall baseline of groundwater quality throughout the district and will aid in pinpointing any future groundwater quality problems. In addition, the district, in cooperation with the Texas Water Development Board, annually measures and records water levels in 31 wells throughout the district. In August of 1997, the Texas Water Development Board installed two water level recorders in Crockett County.

The recorders were installed in close proximity to two of the well fields that supply the town of Ozona with its public drinking water. These recorders make it possible for the district to have 24-hour monitoring and data-collecting capabilities over these two very critical water resources. In 2002, due to enforcement action by the TCEQ, the above mentioned recorders were removed and the observation wells plugged due to their proximity to the public supply wells they were monitoring. These recorders have since been reinstalled within the District and have been incorporated into a two year data collection program to study recharge to the Edwards-Trinity Aquifer. Emerald U. W. C. D., along with ten other districts that cover all or part of eleven contiguous counties, has committed to collect the desired data for the Crockett County portion of the project. Data will be collected over a two year period which will include monthly water level measurements in twenty water wells throughout the county. The District will also be responsible for the collection of daily precipitation data during rainfall events.

Glasscock County Underground Water Conservation District

Program Description. The Glasscock County Underground Water Conservation District, which covers all of Glasscock County and the majority of the northern portion of Reagan County, has its office in Garden City. The district monitors changes in both the quality of groundwater and groundwater levels within its boundaries. To monitor water quality, the district has equipped a laboratory to analyze for the presence of coliform bacteria and monitor 14 other water quality parameters. Analyses for herbicides and pesticides are also conducted.

Two water quality monitoring programs have been initiated by the district. The first program is the domestic and irrigation water quality monitoring program that monitors the bacteriological and/or mineral content of selected wells annually. In addition, most new wells are sampled and analyzed upon completion. The analyses data are available upon request for any well having been tested within the district.

The second program is the baseline groundwater quality monitoring program. As wells are inventoried with the district, samples are collected and analyzed for pH, specific conductivity, total dissolved solids, and chlorides. This information is being used to establish baseline water quality throughout the district, which will aid in the identification of possible groundwater degradation due to oil and gas production within the district.

Additionally, the district provides the service of applying Topcon mapping instrumentation for the generation of site-specific maps. These maps are used by the farmers in the district in laying off their rows to get the most efficient and effective use of their irrigation water.

Harris-Galveston Coastal Subsidence District

Program Description. The Harris-Galveston Coastal Subsidence District was created in 1975 to stop land-surface elevation loss (subsidence) in Harris and Galveston counties by regulating groundwater pumpage. The District measures over 600 water wells annually for water level changes, collects daily and monthly data from over 30 subsidence monitors, and conducts periodic benchmark re-levelings from nearly 200 sites.

Water level measurements in the two aquifers (Chicot and Evangeline) within the Gulf Coast aquifer system have shown considerable declines since 1943. As much as 200 feet of declines have occurred in the Chicot aquifer and 300 feet of declines in the Evangeline aquifer, from 1943 to 1977. Since 1977, in Galveston County and the southeastern portion of Harris County, water levels have rebounded by as much as 180 feet in the Chicot aquifer and 200 feet in the Evangeline aquifer, due to the reductions of groundwater pumpage and the introduction of surface water. Water levels in the two aquifers in the western and northern portions of Harris County (where groundwater still continues to be the sole supply of water) still continue to decline. As much as 80 feet of decline in the Chicot aquifer and 260 feet of decline in the Evangeline aquifer occurred from 1977 to 2000.

Subsidence is also evidenced in the same areas where water level declines occurred in the past and continue to occur. As much as ten feet of subsidence can be seen in the eastern portion of Harris County, generally around the ship channel area. Six feet of subsidence has resulted from groundwater pumpage in the Texas City area. At least one foot of subsidence has been measured in almost all of Harris and Galveston Counties, with a large portion of Harris County experiencing over five feet.

The Harris-Galveston Coastal Subsidence District, historically has not examined groundwater quality issues to a great extent. The District intends to begin reviewing those water quality issues that may be related to the over-reliance on groundwater and the movement of naturally occurring and man-imposed contaminants within the aquifer. In April of each year, the District publishes the results of a Groundwater Hearing that documents the groundwater pumpage data, water level changes in the aquifers, and subsidence data from within the District.

Headwaters Underground Water Conservation District

Program Description. The Headwaters Underground Water Conservation District (HWUCD) encompasses Kerr County, Texas. The district's headquarters is located at 125 Lehmann Drive, Suite 100, in Kerrville, Texas. The District's staff monitor groundwater levels in district wells in the Middle Trinity aquifer and Lower Trinity aquifer monthly for water level readings. These wells are also monitored on a quarterly basis for water quality.

Active cleanup and remediation of a well in the Trinity aquifer, contaminated by a leaking underground petroleum storage tank, has occurred since the early 1990's. Cleanup involves air scrubbing pumped groundwater at the site. Another underground petroleum storage tank remediation site is located in north Kerrville, where retaining walls were placed in the subsurface to a depth of 10 feet for intercepting shallow groundwater flow prior to entering Town Creek. Annual status reports for these sites are prepared and submitted to the TCEQ.

Hemphill County Underground Water Conservation District

Program Description: The Hemphill County Underground Water Conservation District is located in the Texas Panhandle and encompasses all of Hemphill County. The district office is located at 401 Purcell in Canadian, Texas. The District monitors

water quality and water levels on approximately 100 wells through out the county and the majority of the wells are located in the Ogallala aquifer. The well usage includes windmills, irrigation wells, domestic wells, and abandoned oil & gas production wells. The first round of water level measurements and water quality analysis was performed in the fall and winter months of 2001-2002 however a data base has been created from the data available from the TWDB. This information will be used to produce saturated thickness maps, depletion maps, well location maps and determine areas of water quality degradation.

The District hosts an in-house laboratory and test for nine (9) different water quality parameters including Iron, Chloride, Fluoride, Ammonia, Nitrate, Hardness, Total Alkalinity, Partial Alkalinity and Sulfates. The district will test selected wells for TPH on a routine basis, and others as requested. While in the field, water level measurements are obtained with the use of an e-line or metal tape. The Total Dissolved Solids, Conductivity and pH levels are also obtained on site. The district will perform water quality analysis free of charge to any landowner located within the District. A domestic water analysis will include a presumptive total coliform test.

The district is beginning a program to determine the number of unused or abandoned wells. It will be the Districts directive to ensure that all wells are properly capped or plugged in accordance with the Texas Water Well Drillers Rules. As an ongoing endeavor, it is the intention of the District to identify every water well located in Hemphill County.

Hickory Underground Water Conservation District No. 1

Program Description: The Hickory Underground Water Conservation District No.1, headquartered in Brady, covers parts of Concho, Kimble, McCulloch, Menard and San Saba counties and all of Mason County. The area the District covers is approximately 1.7 million acres and is situated in two regions (Region F an d Region K). The District works closely with various water users (domestic, irrigation, municipal and industrial) to monitor groundwater quality and ground water levels of the Hickory and associated aquifers, in the area west and north of the Llano uplift. The District maintains and operates a laboratory for the analysis of water-quality samples. Groundwater samples are analyzed for coliform, E coli, and eight other parameters. The laboratory also analyzes water samples for the presence/absence of various pesticides. The District maintains a portable lab which assists with our water-quality monitoring program as well as determining water quality information in the field, which is beneficial to the District in addition to the well owner.

The District provides numerous avenues for public information; the emphasis is mostly centered on 4th and 5th graders in the six county area. The District and staff have worked closely with the Radionuclide Work Group (consisting of area water utilities and concerned citizens), which was established on January 31, 2002, to find aviable solution to the radium problem that plagues users of the Hickory aquifer. Approximately 200 wells are measured annually to determine changes of the groundwater level within the district. During the past year, several wells were evaluated for pump efficiency and effective water use. The district also has an ongoing study to inventory all wells within the district, as well as stream flow gain/loss studies across numerous faults on many area streams and rivers. In addition,

the district is working to determine the total amount of water available within the Hickory and associated aquifers.

High Plains Underground Water Conservation District No. 1

Program Description. The High Plains Underground Water Conservation District Number One, headquartered in Lubbock, serves all or portions of Armstrong, Bailey, Castro, Cochran, Crosby, Deaf Smith, Floyd, Hale, Hockley, Lamb, Lubbock, Lynn, Parmer, Potter, and Randall Counties. The district monitors changes in water levels and water quality within the 10,728 square-mile service area of the district. Within this area, there are currently 1,204 water-level observation wells that also serve as the primary source of water-quality monitoring data. These wells are documented as to location, equipment, ownership, and other pertinent information, and are included as part of the cooperative network of wells shared with the TWDB.

Most of the analyses required for the district are obtained by contracts with local commercial laboratories or agreements with governmental or public entities. For reconnaissance surveys or informal investigations, the district maintains portable field test kits and instruments capable of determining temperature, pH, conductivity, and approximate values for several common constituents. These test kits or instruments are useful in determining the need for further analyses by a laboratory. District instruments for determining temperature, pH, and conductivity are utilized in verification of aquifer stabilization prior to sample collection for laboratory analyses. These procedures for water sampling as well as others followed or recommended by state or federal regulatory or recognized data-collection entities are adhered to, as closely as appropriate, to conduct the district's water-quality monitoring program.

The district pursues several programs to address water quality. These programs overlap in varying degrees and include a baseline water-quality sampling program, domestic well water-quality sampling program, and a program for addressing special water-quality problems as reported to the District or as recognized by work of the district. Examples of this last category include: saltwater contamination primarily related to petroleum production, contamination resulting from industrial activities, concentrated animal feeding operations, landfills, agricultural sources, domestic or municipal sewage disposal, and any other similar activities or sources of substances that are capable of altering the native groundwater quality.

The baseline water-quality program is a continuing effort to monitor changes and possible evolution of the native quality of the aquifer through time. The district's efforts toward this goal has involved sampling wells and securing analyses for several parameters and constituents. This process allows for a baseline of data to which analyses of future samples from these same wells or from the same aquifer area can be compared.

Because of the expense involved in such a program, the district has followed various paths to establish and maintain this program. District personnel have historically cooperated with the TWDB in several of their sampling programs within the district's area to expedite the sampling and receive analysis results as compensation for this assistance. Most of the sample wells are selected from the previously-mentioned cooperative network of wells in the state observation-well program within the district. An attempt is made to resample wells on a rotational schedule to document

potential changes in measured parameters or constituents that should provide an alert to groundwater contamination. District personnel have also cooperated with universities, other governmental agencies, and others on projects that have yielded analysis results that have been added to the district's data files.

The district's domestic well water-quality program is a continuous process with peaks and valleys of activity. Upon request of well users who suspect contamination of their domestic wells or who would like assurance of acceptable quality for their domestic supplies, district personnel collect samples and use our laboratory equipment to determine the presence or absence of fecal coliform. This test is a good indicator of the general biological quality of a water supply. The well user is informed by mail of the results of the tests and in the case of a positive result indicating fecal coliform presence, an immediate response by telephone is district policy. District personnel recommend cessation of use of the water for drinking, food preparation, or for any other human-health related use when the presence of fecal coliform is indicated. Recommendations as to disinfection procedures and measures to prevent the recurrence of contamination in these wells are offered as part of this free service. During 2001, 26 samples were collected at well-user request for bacteriological analyses with no positive results for fecal coliform.

An additional program of the High Plains District relating to water quality involves response to water-quality alteration or contamination related to petroleum-production activities. Saltwater contamination of groundwater is the usual complaint of these problems that triggers a district response that is usually a field investigation with interviews of the interested parties and file searches, etc. to gather as much information about the problem as possible. After these initial information-gathering procedures are completed, the RCT is contacted to report the nature of the problem and to supply our results of investigation to them. These problems and complaints are passed to the RCT because of their primary responsibility for activities relating to oil and gas production. After their investigation and related activities, the RCT generally provides to the district a written report of their findings, progress, or resolution of the problem.

Actions relating to reports of contamination or district-observed problems, not related to oil and gas activities, are handled in a similar manner to those described above. Most of these types of contamination incidences with which the district is involved are within the responsibility of the TCEQ. With these problems, the district generally makes an investigation, if appropriate, and reports the nature of the problem to the TCEQ. The district continues to monitor the progress of remediation of these problems until a resolution is reached.

Hill Country Underground Water Conservation District

Program Description. The Hill Country Underground Water Conservation District encompasses Gillespie County, and is headquartered in Fredericksburg. Water quality analyses of bacterial and mineral constituents are regularly performed at its in-house laboratory. The district has been conducting water quality evaluations since 1990, and has performed thousands of bacterial and chemical tests on several hundred wells during this time.

The district samples a portion of selected wells every other year for its groundwater quality monitoring program from its water level monitoring network. The district monitors water levels in 35 water wells in the Ellenburger Formation in the City of Fredericksburg water well field six to ten times per year, and monitors 40 wells in the Hensell Formation two to three times per year. The district monitors 50 other wells throughout the county at least two times per year. The district also monitors specific conductance routinely on eight sites of the Pedernales River between Bear Creek and Palo Alto Creek at least six times per year.

Water quality analyses performed by the district include pH, conductivity, hardness, alkalinity, sulfate, chloride, nitrate, fluoride, iron, and total dissolved solids. In addition to the annually sampled wells, the district encourages all residents to have their wells tested. These tests are performed at no cost to the resident, and have accounted for the analysis of several hundred wells.

The district has developed a comprehensive database for all aquifers within Gillespie County. The database allows easy access of groundwater yields, availability, and water quantity, and allows for easy retrieval and mapping of water quality parameters for each aquifer within the district. The district is currently modeling the Ellenburger aquifer utilizing the computer program Visual Modflow. The district has sponsored graduate students to conduct regional geohydrologic studies of the Hensell and Hickory aquifers.

Irion County Water Conservation District

Program Description. The Irion County Water Conservation District encompasses all or part of Irion and Tom Green Counties and has its office in Mertzon, Texas. The district collects samples from water wells, springs, and surface water to monitor for water quality changes. Samples are analyzed by either an independent lab or the district's in-house lab. The in-house laboratory is capable of analyzing coliform bacteria and fourteen other water quality parameters.

Existing, and new, water wells within the district have been sampled and analyzed to establish a baseline of groundwater quality. Select wells are retested to determine any groundwater quality changes. In addition Spring Creek, Dove Creek, Rocky Creek and the Middle Concho River are sampled on a semiannual basis and analyzed for both general water quality and coliform bacteria. These programs provide for the early detection of potential groundwater contamination, and allow for remediation prior to widespread contamination of groundwater resources.

Groundwater levels are monitored throughout the district., The district measures designated wells in cooperation with the Texas Water Development Board and Region F Regional Planning Group. Water level data is being collected to determine recharge and availability of groundwater.

Lipan-Kickapoo Water Conservation District

Program Description. The Lipan-Kickapoo Water Conservation District covers all of Runnels County and most of Tom Green and Concho Counties, and has its office in Vancourt. The district monitors changes in both the quality and quantity of water

within its boundaries. To monitor the water quality, the district has an in-house laboratory to check water samples for the presence of total coliform and e.coli bacteria and 10 other water quality parameters. A water sampling trailer has been constructed so that district personnel can purge wells to obtain representative water samples for analysis in the laboratory. Water quantity is monitored by measuring water levels in 86 wells scattered throughout the district. These water levels are normally measured in March and October annually.

A water quality monitoring program has been established by the district. Through this program, the mineral content of 60 wells strategically located in the district is currently monitored. It is anticipated that this program will have 270 monitor wells by Fall 2005. The information obtained from this program is used to pinpoint possible contamination due to oil and gas production within the district. Also, upon request of a well owner, a water analysis is performed on water from any well within the district.

The district also works in conjunction with the TCEQ in establishing Wellhead Protection Programs for small towns located within the district. A Wellhead Protection Program has been established for the town of Eola in Concho County. Eola's only source of drinking water is from a well located north of town. Water from this well contains naturally occurring nitrates in excess of state drinking water standards. This WHP area was established to protect the water quality from future degradation by any surface contamination.

Status of Groundwater Contamination. The water quality continues to deteriorate in some areas of the district due to contamination resulting from oil and gas production. The primary cause of this contamination is salt water intrusion from saline aquifers through old unplugged or improperly plugged oil and gas wells and an increase in salinity of groundwater due to old open unlined brine disposal pits.

An artesian brine aquifer called the "Coleman Junction" is infiltrating other fresh water zones through improperly plugged abandoned oil and gas wells and through old abandoned deep water wells that have not been plugged. The Coleman Junction is approximately 1,500 to 2,500 feet below the surface. Another aquifer called the "San Angelo" Formation contains levels of chlorides exceeding 5,000 mg/l. It is usually encountered from 60 to 300 feet below the surface in some areas of the district. This poses a problem when drilling water wells since the possibility exists that this formation will be encountered.
Two abandoned oil wells leaking salt water were discovered in Runnels county in 2001. The chloride content of the water escaping from the wells contained 60,000+ ppm chlorides. Theses abandoned wells were reported to the Railroad Commission by the district and both were subsequently plugged. No adverse effects have been observed on water wells in the general area of the oil wells.

Generally, chloride levels are above EPA drinking water standards in the farming areas of the district. They are below the drinking water standards in ranching areas of the district with the exception of areas with oil and gas production.

Some groundwater contamination is still occurring from old unlined brine disposal pits. These pit locations pre-date the 1969 ban on their use in Texas. Due to the percolation of the saline water through the surface soil and sub soil, the shallow fresh

water aquifers are becoming more saline in the areas around the pits. Monitoring of the water quality is continuing in these areas.

There have been some complaints of groundwater contamination where dairies have moved into the area. Some water wells have had to be plugged and new wells drilled in areas close to the dairies. Monitoring of wells close to these dairies continues to determine the extent of this contamination.

Live Oak Underground Water Conservation District

Program Description. The Live Oak Underground Water Conservation District encompasses Live Oak County. The district's headquarters is located between George West and Three Rivers. Water quality analyses for mineral constituents are regularly performed at its in-house laboratory. The district has conducted water quality evaluations since 1992 and has performed hundreds of chemical tests on numerous wells since that time.

The district samples 20 wells annually in its groundwater quality monitoring program. Water quality analyses performed by the district include pH, conductivity, hardness, alkalinity, sulfate, chloride, nitrate, iron, and total dissolved solids. The district encourages all residents to have their wells tested at no cost. This service has accounted for analyses of numerous wells. The district is in the process of developing a water quality database for all aquifers in Live Oak County.

Mesa Underground Water Conservation District

Program Description. Mesa Underground Water Conservation District (Mesa UWCD) is a single county district encompassing all of Dawson County, with the district office located in Lamesa. As indicated in the report from last year, Borden County landowners did present a petition for annexation into the district in February 1997. However, they withdrew the petition in order to see the outcome of SB 1.

The district has developed and re-adopted on May 1, 1997 new rules to reflect the changes in the Texas Water Code from Chapter 52 into Chapter 35 and 36. Senate Bill 1 required the district to prepare a management plan different from the existing plan. The newly adopted district management plan was certified #4 by Texas Water Development Board. With the passage of many Legislative Bills in the 77th Session including Senate Bill #2 the District will undertake to develop and adopt new rules to implement the new language which changed Chapter 36 Texas Water Code.
The district operates an in-house water analysis laboratory and a portable field lab, equipped with field-testing and water-sampling equipment. Mesa UWCD conducts an annual water quality testing program. There are 55 monitor well sites in the program. In the Fall of each year the sites are sampled and 10 different water analysis are performed on each sample to compare the changes from year to year. The district also performs water quality analysis upon request from the Dawson County residents at no cost. A small fee is charged for testing water from wells outside the district. During the year2001 the district performed 2811 water analysis. The district also performs bacteria tests for domestic wells. In 2001 total coliform and E. coli tests were run on 65 samples. Positive results were recorded in 36 of these tests. The well owners were instructed on the methods of properly treating the water wells with

bacteria present. After the wells were treated, they were tested until no bacteria was found present.

The district has prepared a wellhead protection program for the City of Lamesa. Continued monitoring of the designated area is performed as a quarterly function by staff. The District has future plans to prepare wellhead protection plans for Gail, Ackerly, and Welch.

Mesa UWCD has an annual water level monitoring program. The district measures 172 monitor wells to determine the changes in water levels. This data is forwarded to the TWDB where it becomes a part of the statewide groundwater database. This annual report is printed on a full page in the local newspaper for distribution to all interested parties. The water level information is presented to civic clubs and other organizations.

In 1999 the District implemented a volunteer program of metering the amount of water used for the production of irrigated agriculture crops. The Use Measurement Program (UMP) provides the District with annual water usage by 11 participating producers. In an effort to gather more accurate scientific data the District has developed an Aquifer Evaluation Program (AEP). In cooperation with the Texas Water Development Board, the District has installed 41 meters on irrigation systems located in three study areas to determine water usage on different cropping systems. Rain gauges will also be placed in these study areas to determine rainfall amounts. We will measure 27 water level monitoring wells in these areas to determine the relationship between the amount used and the aquifer response.

Mesa UWCD established a Used Oil Collection (UOC) program in January 1994 for the people of Dawson County. The pilot program (TCEQ Grant Funds) serves all the spent oil generators in the district. The district has expanded the program to include used oil filters. The UOC program in the consecutive years since 1994 has collected and recycled 27,779 gallons, 42,692 gallons, 50,870 gallons, 63,320 gallons, 55,650 gallons, and an all time high in 2000 of 70,200 gallons. The program continued to grow each year until 2001 when the district collected only 55,994 gallons.

The Board of Directors of the district realized the need to also add a Used Oil Filter collection program to work along with the UOC program. The district now collects, crushes and properly recycles the used oil filters. The labor to cut and crush the used oil filters is preformed by the Dawson County Adult Probation Office and the Preston E Smith Unit for community involvement. The number of 55 gallon drums we collected that were filled with used oil filters since 1995 are as follows: 173, 261, 272, 222 and an all time high in 2000 of 304. The 4 year drought has had an effect on the oil filter collection mush like the effect on the waste oil and in 2001 the district only collected 166 drums of filters.

The certified management plan calls for the district to inventory, inspect, and evaluate new wells sites to control and prevent pollution to the groundwater from deleterious matter admitted from the ground surface because of sub standard completion practices. The district is actively engaged in implementing this program.

Mesa UWCD works very closely with the residents of the district to protect and conserve the Ogallala Aquifer. We cooperate fully with all local, state and federal agencies. The presence and everyday contact with this local groundwater conservation district is a direct positive influence for the protection of groundwater. Consequently, no new cases of groundwater contamination have been documented.

Panhandle Ground Water Conservation District

Program Description. The Panhandle Groundwater Conservation District serves all or parts of Armstrong, Carson, Donley, Gray, Hutchinson, Potter, Roberts, and Wheeler counties. The office is centrally located in White Deer, Texas. The District monitors water levels and water quality in wells completed in the Ogallala, Blaine, Dockum, Whitehorse and Seymour aquifers.

The District's water quality program includes the following:

- operation of an in-house water analysis lab
- annual sampling and analysis from selected wells
- analysis of individual wells on a request basis
- preparation of water quality maps
- monitoring water quality samples and analysis results collected by other agencies operating within the District
- participation in water quality studies with other agencies.

The District collected annual water level measurements from 825 wells in 2001. Quarterly water level measurements were collected from 17 wells located near or within a large municipal water supply project. These measurements will be changed to monthly frequency in 2002. The District will begin analyzing the effects of water withdrawals by this project on water quality in 2003 using the information collected by these measurement programs. The water level in one well was checked weekly during the irrigation season as part of a study on irrigation water use.

The District collected and analyzed 283 routine water quality samples from wells in 2001. The wells involved are sampled either every other year or annually, depending on the water quality history of the individual well. Individual landowners or operators requested analysis of 173 samples of their wells in 2001. One surface water sample was analyzed. Well types included irrigation wells, livestock water wells, household wells, industrial facility wells, and municipal water supply wells. Samples of rainwater collected in rain gages operated as part of the District's precipitation enhancement program are also analyzed annually.
The District receives reports of sampling and analysis from several outside sources, including the following:

- household wells around the Pantex Plant Superfund site, Carson County
- RCRA cleanup activities near the Celanese petrochemical plant, Gray County
- a municipal well field, Carson County
- a municipal well field, Roberts County

One facility, the municipal well field in Roberts County, is regulated by the District's program. Infiltration of salt water from underlying formations is the contamination concern at this facility. The District permit issued to the operator of the well field includes requirements for water level measurements and water sample analysis.

Water samples are collected from 5 dedicated monitoring wells. Ten samples (2 sets) were analyzed in 2001. No contamination has been detected to date.
The University of Kentucky and the District conducted studies of the movement of saline water in Gray, Carson and Roberts counties. This study indicates that there may be a potential for salt water intrusion from Permian age formations underlying the Ogallala aquifer in the study area. The operation of large scale municipal water projects in the area may accelerate this salt water intrusion, leading to water quality degradation. The water quality program is used to monitor this possibility and the effects of other proposed projects in the area.

Permian Basin Underground Water Conservation District

Program Description. The Permian Basin Underground Water Conservation District, headquartered in Stanton, includes all of Martin and northwest Howard counties. The district has installed an in-house screening laboratory to perform its water-quality monitoring functions. The district performs analyses for nitrates, sulfates, chlorides, calcium, magnesium, pH, and specific conductivity, and makes a rough estimate of total dissolved solids. Coliform bacteria samples are also collected and taken to a state certified laboratory for analysis. Periodically, samples are taken to state certified laboratories to ensure the accuracy of the district's screening laboratory. These samples are also analyzed for arsenic, fluoride, lead, and other constituents that are beyond the district's laboratory abilities.

The district's goals are threefold: (1) to establish a baseline groundwater quality database; (2) to analyze sample data in the effort to locate groundwater contamination, identify the sources of contamination, and proceed with actions to bring the contamination to a halt, and; (3) to protect the health and welfare of rural residents relying on well water for their drinking water supply.

Plateau Underground Water Conservation and Supply District

Program Description. The Plateau Underground Water Conservation and Supply District covers Schleicher County with the district’s office located in Eldorado. The district has had considerable oil and gas activity in past years and now confronts groundwater quality problems stemming from this industry. District staff work closely with landowners and the RCT to locate and plug abandoned oil wells.

The district has an in-house laboratory for the purpose of determining a water-quality baseline for the district and detecting contamination areas. Wells in the district are located, registered, and sampled. Samples are tested for chlorides, nitrates, iron, sulfates, total dissolved solids, pH, alkalinity, and hardness. Domestic wells are also tested for coliform and E. coli bacteria. Sulfate-reducing bacteria, slime-forming bacteria, and iron-related bacteria tests are also performed as needed.

Santa Rita Underground Water Conservation District

Program Description. The Santa Rita Underground Water Conservation District, which covers most of Reagan County, has its office in Big Lake. The district monitors changes in both the quality of groundwater and the water levels within its boundaries. To monitor water quality, the district has equipped a small laboratory to

analyze for the presence of fecal coliform and monitor 12 other water quality parameters. The water level monitoring program currently measures 37 wells annually.

Two water quality monitoring programs have been initiated by the district. The first program is the domestic well-water monitoring program which monitors the bacteriological and mineral content of selected wells annually. In addition, all new wells are sampled and analyzed upon completion. The analyses data from any well tested within the district are available upon request.

The second program is the baseline groundwater quality monitoring program. As wells are inventoried, samples are collected and analyzed for pH, specific conductivity, total dissolved solids, and chlorides. This information is being used to establish baseline water quality throughout the district, which will aid in the identification of possible groundwater degradation due to oil and gas production within the district.

The Santa Rita district is also assisting the RCT concerning oilfield related pollution or potential pollution of groundwater within the district. Three sites are currently being investigated by the RCT and the district. These sites include oil polluted water near a plugged oil well location (Well No. 44-38-508), a propane producing water well (Well No. 44-18-903) near "plugged" propane storage wells, and a shallow (8 - 30 feet) groundwater zone contaminated with oil from a large storage facility (Kemper Station). These three sites are listed under Reagan County in Table 2 (RCT table) under the Santa Rita district's name, Rocker B gas plant name and Exxon Pipeline Company.

The district continues its abandoned water well plugging program. The district is plugging certain unused, improperly completed, or dry water wells at no cost to the well owner. The district plans to continue the program and may expand it each year.

South Plains Underground Water Conservation District

Program Description. The South Plains Underground Water Conservation District serves all of Terry County and part of Hockley County. The district maintains a water-quality laboratory at its office in Brownfield.

The district began sampling water wells for water quality in December of 1993. Samples were collected from domestic wells and analyzed for: pH, specific conductivity, total dissolved solids, alkalinity, hardness, chloride, fluoride, iron, nitrate as nitrogen, and sulfate. A network of approximately 100 wells (mostly irrigation) was established in 1998. This network is sampled annually to analyze trends of groundwater quality over time, and to aid the staff in the early identification of areas of groundwater degradation. An annual water-quality report is presented in one of the district's quarterly newsletters.

The district offers free water-quality testing for residents within the district throughout the year at the residents' request. Constituents analyzed include coliform bacteria as well as those previously listed. The majority of requests involve analyzing irrigation water quality. The district has money budgeted for outside laboratory testing should the need arise to confirm test results or test for parameters that the

district is not capable of analyzing. The district cooperates with other agencies conducting water quality studies, such as the USGS NAWQA program.

Sterling County Underground Water Conservation District

Program Description. The Sterling County Underground Water Conservation District encompasses all or part of Sterling and Tom Green Counties and has its office in Sterling City, Texas. The district collects samples from water wells to monitor for water quality changes. Samples are analyzed by either an independent lab or the district's in-house lab. The in-house laboratory is capable of analyzing coliform bacteria and fourteen other water quality parameters.

Existing, and new, water wells within the district are being sampled and analyzed to establish a baseline of groundwater quality. Select wells are retested to determine any groundwater quality changes. This provides for the early detection of potential groundwater contamination, and allow for remediation prior to widespread contamination of groundwater resources.

Groundwater levels are monitored throughout the district., The district measures designated wells in cooperation with the Texas Water Development Board and Region F Regional Planning Group. Water level data is being collected to determine recharge and availability of groundwater.

Sutton County Underground Water Conservation District

Program Description. The Sutton County Underground Water Conservation District encompasses all of Sutton County, and has its office in Sonora. The district monitors changes in both the groundwater quality and water levels through two monitoring programs.

The first program has over 60 monitor wells that were selected and inventoried as part of a baseline water-quality monitoring program. Each year, approximately 20 of these monitor wells are sampled. Over a three-year period, all 60 wells are sampled and analyzed by an EPA-approved laboratory for over 30 water quality parameters. These parameters include, but are not limited to 13 dissolved solids, total organic carbon, phenol, total phosphorus, total organic halides, and total recoverable petroleum hydrocarbons. This process will continue to be repeated so that each of the 60 monitor wells will be tested every three years.

The second program involves the use of an in-house laboratory that is equipped to analyze for pH, specific conductivity, total dissolved solids, chlorides, nitrates, sulfates, temperature, lead, total coliform, and fecal coliform. All domestic wells within the district are being sampled and analyzed to help locate any possible areas of groundwater degradation.

The district has a Wellhead Protection Area, as well as a Drought Contingency Program administered by the City of Sonora. The district has implemented a water level/rainfall correlation on seven wells surrounding Sonora.

Texas Agricultural Experiment Station

Regulatory Programs. The Texas Agricultural Experiment Station has no regulatory authority and does no regulatory monitoring. Groundwater samples may be collected and analyzed in connection with the conduct of research investigations. No contamination cases were reported during 2000.

Program Description. The Texas Agricultural Experiment Station (TAES) is the official agricultural research agency in Texas. Headquartered at Texas A&M University, the TAES promotes food and fiber production that emphasizes water conservation and the protection of natural resources. The TAES operates a system of 13 research centers which are located in the major land and natural resource regions of Texas. The Texas Water Resource Institute is an administrative unit of the TAES that guides internal water-related research.

Broad goals of the TAES groundwater research program are to protect, preserve, and efficiently use water resources, and to develop sustainable agricultural production systems. Groundwater programs of the TAES stress the development of management strategies, technologies, and educational programs to support sustainable agriculture.

The TAES groundwater quality research focuses on reductions in chemical use; the control, fate, and transport of agricultural chemicals; and the remediation of contaminated groundwaters.

Major efforts are underway to develop strategies to manage brush species on rangelands to increase water yields and protect water quality; to manage livestock wastes from concentrated animal feeding operations to prevent water contamination; and to develop crop production technologies that produce high yields while minimizing the loss of pesticides, chemicals and nutrients into ground and surface-waters.

The following examples are of recent TAES groundwater related research activities:

The fate and transport of atrazine in and through soils are under study in the Brazos River Basin. These soils are intensively farmed and may provide pathways for chemical transport to shallow alluvial aquifers;

Rice water management strategies are being developed that lower pesticide needs, increase recycling and water conservation, and reduce risks of surface and groundwater contamination;

Researchers are utilizing genetic engineering to identify genes in bacteria and fungi that have the potential to degrade groundwater contaminants;

Research activities on animal waste management are now directed toward development of technologies to reduce phosphorus loading to soils and surface waters,

Computer simulation models are being used to assess the impact of agricultural practices on the environment. For example, such models are now being used to identify cropping and chemical management strategies that

may be appropriate for environmentally sensitive areas like the Seymour aquifer and the Texas Coastal Bend;

Future professionals are trained through undergraduate and graduate education and research programs at Texas A&M University and other System Institutions. Many of fhe TAES researchers at Texas A&M University in College Station also hold teaching appointments, thus providing the latest research results to students;

The TAES research efforts are complimented by the programs of the Texas Cooperative Extension (TCE). For example, TCE specialists produce easy-to-read fact sheets and other publications for specific clientele, including agricultural producers. Other TCE activities include field demonstrations and educational programs for youth and adults, and;

TCE specialists are providing leadership in development of a video tape and education program on plugging abandoned wells to protect groundwater quality. Specialists are also providing technical leadership for development of pesticide-specific management plans for the state.

Status of Groundwater Monitoring Programs. The TAES has no regulatory monitoring authority. The TCE operates soil and water testing laboratories in College Station. The facilities provide information on potential groundwater quality problems to thousands of rural Texans. Last year, more that 20,000 soil tests and 1,000 water analyses were conducted. Results from the water tests are available in a database format so that water-quality trends can be identified.

Bureau of Economic Geology

Program Description. The Bureau of Economic Geology, established in 1909, is a research entity of the University of Texas at Austin and functions as the State Geological Survey. The Bureau conducts basic and applied research projects, including environmental site assessment and investigations of ground-water resources and ground-water quality, in support of other State agency missions. The Bureau's hydrogeologic and environmental efforts during 2000 continued emphasis on hydrogeologic study of issues related to subsurface waste containment and site remediation.

Status of Groundwater Monitoring Programs. As part of sponsored-research projects, Bureau staff measure ground-water quality and water levels in selected public and private wells. These projects cover many different parts of Texas. Most water-quality data collected in these studies consist of pH, temperature, conductivity, major and minor inorganic ions, total organic carbon, isotopes, and other constituents of interest. Data are used to interpret rates and modes of hydrologic processes and the source and movement of groundwater. Project-specific data are collected in data reports or topical reports. Periodically, the digitized data are compiled for inclusion in the TNRIS data system.

Status of Groundwater Contamination. The Bureau of Economic Geology is not a regulatory agency and has no ground-water protection regulatory programs. Consequently, the Bureau does not have regulatory jurisdiction over contamination cases that might be detected in the course of its hydrogeologic investigations. Any detection of contamination is referred to the proper regulating or sponsoring agency.

Texas Department of Licensing and Regulation

Program Description. Water Well Driller/Pump Installer Section. The need for identification and protection of the state's groundwater resources was recognized by the Legislature through the creation of the Water Well Drillers Board (Board) in 1965. In 1991, the 72nd Legislature expanded the Board's functions to include licensing and regulation of water well pump installers.

Senate Bill 1955 (75th Legislature, 1997) transferred the Water Well Driller Advisory Council and the Water Well Driller/Pump Installer Section (WWD/PISection) from the TNRCC to the TDLR, effective September 1, 1997.

The Section maintains communications with the Council, industry, various state agencies, and water conservation districts and investigates all alleged violations of Chapters 1901 and 1902 of the Texas Occupations Code and 16 Texas Administrative Code Chapter 76 (Rules). The Section also investigates consumer complaints filed against water well drillers, pump installers, and performs compliance investigations of water, monitor, injection, and dewatering wells to insure compliance with well construction standards.

Investigations include, but are not limited to, surface completions, depth of annular cement, regulated distances from contamination sources and property lines, abandoned and deteriorated water wells, and licensing requirements. In addition, rules requiring isolation of zones containing undesirable or poor quality water are enforced to prevent commingling with and degradation of fresh water zones.

The TDLR's Water Well Driller/Pump Installer Section staff also administers the Abandoned Well Notification Program. Chapters 1901 and 1902 of the Texas Occupations Code authorize this function. Investigations are conducted and landowners are notified that within one-hundred eighty (180) days of notification, the abandoned and/or deteriorated water well must be plugged, completed or capped in accordance with 16 Texas Administrative Code Chapter 76 specifications.

Violations of Chapters 1901 and 1902 of the Texas Occupations Code and the Rules are enforced by the TDLR's Enforcement Division through TDLR orders requiring administrative penalties and corrective actions or referral to the Office of the Attorney General. Investigations that involve groundwater contamination are referred to the appropriate state agency with jurisdiction for the activity believed to be the cause of the contamination.

Status of Groundwater Monitoring Programs. The Water Well Driller/Pump Installer Section does not conduct or require groundwater monitoring. At the end of December 2003, there were 2269 licensed professionals including drillers, pump installers, and apprentices regulated by the TDLR's WW D/PI Section.
During 2003, there were 375 investigations conducted by Water Well Driller/Pump Installer Section staff with all documented violations either remediated or in the enforcement process. Investigations refer to the information gathering activities conducted in response to complaints received by the TDLR. Compliance investigations refer to on-site inspections of wells that are randomly chosen from the State of Texas Well Reports that are submitted to the TDLR In 2003, 78 abandoned wells were reported and all are in various stages of notification.

GROUNDWATER CONTAMINATION CASE DESCRIPTIONS

Table 1. Texas Commission on Environmental Quality

Table 2. Railroad Commission of Texas

Table 3. Texas Alliance of Groundwater Districts

Table 1
Texas Commission on Environmental Quality
Groundwater Contamination Case
Description Table

TABLE 1
GROUNDWATER CONTAMINATION CASE DESCRIPTION BY COUNTY
TEXAS COMMISSION ON ENVIRONMENTAL QUALITY

EXPLANATIONS OF FIELDS

COUNTY: THE COUNTY NAME IS THE FIRST ENTRY IN THE LEFT PORTION OF THE TABLE. IT IS LISTED ONLY ONCE FOR EACH OF THE CASES IN THAT COUNTY.

DIVISION: DIVISIONS ARE LISTED ONLY ONCE WITH THEIR RESPECTIVE CASES FOR EACH COUNTY.
ENF - ENFORCEMENT DIVISION
FOD - FIELD OPERATIONS DIVISION
RMD/CA - REMEDIATION DIVISION/CORRECTIVE ACTION SECTION
RMD/PST - REMEDIATION DIVISION/ PETROLEUM STORAGE TANK SECTION
RMD/SC - REMEDIATION DIVISION/ SUPERFUND CLEANUP SECTION
RMD/SSDAT - REMEDIATION DIVISION/SUPERFUND SITE DISCOVERY AND ASSESSMENT TEAM
RMD/VC - REMEDIATIONDIVISION/VOLUNTARY CLEAN UP
RMD/VCIO - REMEDIATION DIVISION/VOLUNTARY CLEAN UP/INNOCENT OWNER
RMD/VCBSA - REMEDIATION DIVISION/VOLUNTARY CLEANUP/BROWNFIELDS SITE ASSESSMENT
TAD/WQPAS - TECHNICAL ANALYSIS DIVISION/WATER QUALITY PLANNING AND ASSESSMENT SECTION
WPD/MSW - WASTE PERMITS DIVISON/MUNICIPAL SOLID WASTE SECTION
WQD/WQAS - WATER QUALITY DIVISION /WATER QUALITY ASSESSMENT SECTION
WSD/PDW - WATER SUPPLY DIVISION /PUBLIC DRINKING WATER SECTION

NEW CASES: AN ASTERISK (*) IS PLACED IN EACH RECORD THAT IS REPORTED AS NEW FOR THE YEAR.

FILE NAME: FILE NAMES REFLECT RESPONSIBLE PARTIES OR GEOGRAPHIC LOCATION

FILE NUMBER: FILE NUMBERS ARE ASSIGNED ACCORDING TO THE RESPECTIVE DIVISION NUMBERING SYSTEM. FILE NUMBER IS USED TO LOCATE FILE INthe TCEQ RECORDS.

LOCATION: LOCATIONS ARE GIVEN AS ADDRESSES OR GEOGRAPHIC LOCATIONS DESCRIPTIONS.

CONTAMINATION DESCRIPTION: AS- ARSENIC, CR - CHROMIUM, PB - LEAD, NO3 - NITRATE, SO4 - SULFATE, VOC- VOLATILE ORGANIC COMPOUNDS, ORG.- ORGANIC CHEMICALS, TOC- TOTAL ORGANIC COMPOUNDS, TDS- TOTAL DISSOLVED SOLIDS, TCE- TRICHLOROETHENE, MEK - METHYL ETHYL KEYTONE, CARBON TET - CARBON TETRACHLORIDE, PCP - POLYCHLORINATED PHENYLS, PCB - PLOYCHLORINATED BIPHENYLS, TPH - TOTAL PETROLEUM HYDROCARBONS, BTEX - BENZENE - TOLUENE-ETHYLBENZENE-XYLENE, MTBE - METHYL-TERTIARY-BUTYL-ETHER. THE MAJORITY OF CASES INVOLVE PETROLEUM CONTAMINATION.

DATE: DATE OF EARLIEST KNOWN CONTAMINATION CONFIRMATION.

ENFORCEMENT STATUS: THE FIRST ENTRY IN THIS FILED INDICATES THE LEVEL OF AGENCY RESPONSE, THE SECOND INDICATES THE SITE ACTIVITY STATUS. SOME CASES DO NOT HAVE COMPLETE ENFORCEMENT STATUS CODES BECAUSE IF INSUFFICIENT DATA. STATUS CODES MAY BE BORDER-LINE BETWEEN TWO LEVELS ON THE ENFORCEMENT STATUS MATRIX AND ARE ENTERED AS A COMBINATION OF ENFORCEMENT STATUS CODES, I.E.:3A,B OR 4,5. SEE PAGES 29-35 FOR A DESCRIPTION OF THESE CODES.

DATA QUALITY: E - EPA APPROVED ANALYTICAL PROCEDURES,
Q - QUALITY CONTROL PROGRAM ESTABLISHED FOE SAMPLING PROCEDURES,
V- VERIFICATION OF CONTAMINATION THROUGH PROCEDURES LISTED BELOW:
1. SPLITTING SAMPLES WITH REGULATED ENTITY OR OTHER AGENCY FOR COMPARISON OF ANALYSIS RESULTS
2. RESAMPLING FOR VERIFICATION ANALYSIS RESULTS
3. SUPERVISORY OR COMMITTEE REVIEW OF SAMPLING PROCEDURES AND ANALYSIS RESULTS

SECTION 5.236: AN ENTRY IN THIS FIELD CONSTITUTES NOTIFICATION UNDER TEXAS WATER CODE SECTION 5.236 TO LOCAL OFFICIALS FOR CASES REPORTED UP TO DEC. 31, 2003 THAT WERE NOT INCLUDED IN THE REPORT THE PREVIOUS YEAR. A “Y” CODE IN THIS FIELDS MARKS THOSE CASES IN WHICH CONTAMINATION MAY POTENTIALLY AFFECT A PUBLIC DRINKING WATER SUPPLY OR HAS RESULTED IN POINT -OF-USE IMPACTS. TEXAS WATER CODE SECTION 5.236 REQUIRES THAT TCEQ NOTIFY COUNTY JUDGES AND LOCAL PUBLIC HEALTH OFFICIALS CONTAMINATION. INCLUSION IN THIS REPORT SERVES AS A “BACK-UP” TO STANDARD NOTIFICATION PROCEDURES.

TABLE 1
GROUNDWATER CONTAMINATION CASE DESCRIPTION BY COUNTY
TEXAS COMMISSION ON ENVIRONMENTAL QUALITY

COUNTY / DIVISION	NEW CASES	FILE NAME	FILE NUMBER	LOCATION	CONTAMINATION DESCRIPTION	DATE	ENFORCEMENT STATUS		DATA QUALITY	SECTION 5.236
ANDERSON										
RMD/CA										
	*	EXPLORER PIPELINE PALLESTINE	T1845	CO. RD. 462	VOCS. PETRO. HYDROCARBONS	5/5/1992	OA	3	EQV123	
	*	FORMER HALLIBURTON PROPERTY	T1814	HWY 79 & FM 645	BTEX, CHLORO METHAN E	10/24/2001	OA	2B	E	
		FRED PERRY DBA GLASS CONTAINER CORP	52116	W HIGHWA Y 79 PALESTINE 75802	PAINT, OIL, HYDROC HLORIC ACID		2A	0		
		MURRAY CORPORATION OF MARYLAND	33063	2002 TILE FACTORY RD PALESTINE 75801	F-LISTED SOLVENTS	9/23/1988	3B	3	EQV23	
		QUALITY PROCESSI NG CORP	38872	5434 W OAK ST PALESTINE 75801	FIRST REPORTE D IN 2000; GW CONTAMI NATION NOT VERIFIED		6C	E		
		SCHLUMBERGER OIL FIELD SERVICES	33570	2201 W REAGAN ST PALESTINE 75802	VOC'S,TP H,ETC.	11/15/1988	3B	1A	EQV2	
		TDCJ	67072	FM 645 TENNESS EE COLONY 75861	AS. PCP	1/21/1998	OA	2A	E	
RMD/PST										
		BUSH & BAILEY INC	94958	1919 CROCKETT RD, PALESTINE	GASOLINE	2/23/1990	2	2A	E,Q	
		DAWSON PRODUCTION SER	113340	5423 W OAK, PALESTINE	GASOLINE	7/15/1998	1B	1A	E,Q	
		DIAMOND SHAMROCK REF & MKTG CO	99241	403 W PALESTINE , PALESTINE	GASOLINE	4/15/1990	2	2A	E,Q	
		ESTATE OF H S DAVEPORT SR	112287	116 CROCKETT RD, PALESTINE	UNKNOWN	5/5/1997	2	2A	E,Q	
		HARDIN OIL CO	100894	W HWY 294, ELKHART W HWY 294, ELKHART	GASOLINE , DIESEL	11/15/1991	1B	1A	E,Q	
		HUGH DUBLIN	114341	FM 645, TENNESSEE COLONY FM 645, TENNESSEE COLONY	GASOLINE	1/11/1999	2	2A	E,Q	
		KIMS CONVENIENCE STORES INC	114246	1219 E PALESTINE , PALESTINE	UNKNOWN	1/8/1999	2	6	E,Q	
		SPENCER DISTRIBUTING	104806	902 E HWY 377, GRANBU RY	GASOLINE	9/17/1992	2	2A	E,Q	
		SPENCER DISTRIBUTING CO	99633	1901 CROCKETT RD, PALESTINE	GASOLINE , DIESEL	7/16/1991	2	2A	E,Q	
		TRI STATE MEASUREMENTS	114110	800 WEST AVE, PALESTINE	GASOLINE , DIESEL	1/6/1999	2	2A	E,Q	
		WAYNE SMITH	114403	HWY 84, PALESTINE HWY 84, PALESTINE	GASOLINE	1/18/1999	2	2A	E,Q	
RMD/SC										
		TUCKER OIL REFINERY CLINTON MANGES OIL	FILED BY SITE NAME	E SIDE OF US HIGHWA Y 79 IN TUCKER 9 MILES W OF PALESTINE	BENZENE	12/1/2002	5B, 2B, 1B	2B	E,Q,V,1,2, 3	
RMD/VC										
		HALLIBURTON ENERGY SERVICES - PALESTINE	1251	3212 WEST OAK, PALESTINE	VOCS, SVOCS, TPH, METALS	9/29/2000		2A	E	
ANDREWS										
RMD/CA										
		DOWELL SCHLUMBERGER INC	33585	HIGHWAY 385 S ANDREW S 79714	BTEX	4/25/1989	3B	2A	E	
RMD/PST										
	*	E Z MART STORES INC	115683	1301 ENERGY PK, ANDREW S	UNKNOWN	3/21/2003	2	2A	E,Q	
		EDDINS WALCHER CO	113303	806 W BROADWAY, ANDREW S	GASOLINE	6/30/1998	2	2A	E,Q	
		FRANK	112538	703 W BROADWAY, ANDREW S	GASOLINE	8/15/1997	2	2A	E,Q	
		JIM UNDERW OOD	101197	701 N MAIN, ANDREW S	GASOLINE	12/11/1991	2	4	E,Q	
		K W FUELS FOR LOZANO TRINDAD	100826	101 E BROADWAY, ANDREW S	GASOLINE	12/3/1991	2	2A	E,Q	
		KINNEY INC	111431	106 SW 9TH ST, ANDREW S	DIESEL	8/6/1996	2	2A	E,Q	
		MAGEE OIL CO	113360	101 N MAIN, ANDREW S	GASOLINE	7/25/1998	2	2A	E,Q	
		PRIDE PETROLEUM SERVICES	98042	S HWY 385, ANDREW S S HWY 385, ANDREW S	GASOLINE , DIESEL	2/19/1991	2	2A	E,Q	

TABLE 1
GROUNDWATER CONTAMINATION CASE DESCRIPTION BY COUNTY
TEXAS COMMISSION ON ENVIRONMENTAL QUALITY

COUNTY / DIVISION	NEW CASES	FILE NAME	FILE NUMBER	LOCATION	CONTAMINATION DESCRIPTION	DATE	ENFORCEMENT STATUS		DATA QUALITY	SECTION 5.236
		SCHOOL CRAFT O D	91586	301 W BROADWAY, ANDREW S	GASOLINE	12/29/1987	5B	2A	E,Q	
		WEST TEXAS GAS INC	94909	601 E BROADWAY, ANDREW S	GASOLINE	9/25/1989	2	2A	E,Q	
ANDREWS										
RMD/VC										
		BJ SERVICES COMPANY USA	849	1301 HIGHWAY 385 SOUTH, ANDREW S	PETROLEUM HYDROCARBONS	10/14/1998		0	E	
		HALLIBURTON ENERGY SERVICES - ANDREW S	1250	HIGHWAY 385 SOUTH, ANDREW S	VOCS, TPH, METALS	8/23/2000		3	E	
ANGELINA										
RMD/CA										
		ANGELIN A & NECHES RIVER RAILROAD	32770	HIGHWAY 103 LUFKIN 75901	BTEX/NA PTHALEN E	12/15/1985	3B	2A, 3	EQV3	
	*	CHEVRON PIPELINE CO.	T1899	FM 58 & FM2108, LUFKIN, TX.	TPH, MTBE, BTEX	8/8/2003	0A	2A	E	
		TEMPLE- INLAND FOREST PRODUCTS CORP	30112	600 A ST DIBOLL 75941	DNAPL, SVOCS, VOCS	5/22/1986	3A	4,5	E,Q,V,2,3	
RMD/PST										
		ADKINVESTMENTS INC	92747	4110 S 1ST ST, LUFKIN	DIESEL	3/3/1989	2	2A	E,Q	
		ATCHLEYM COX	113761	2109 SPENCE, LUFKIN	GASOLINE	2/8/1999	5B	2A	E,Q	
		ATMAR LESTER	102573	1907 N RAGUET, LUFKIN	GASOLINE	5/19/1992	5B	2A	E,Q	
		FIFTH WHEEL OF TEXAS	107893	4000 N MEDFORD, LUFKIN	GASOLINE , DIESEL	2/5/1994	2	2A	E,Q	
		H E LACEY	112688	923 W FRANK, LUFKIN	GASOLINE	6/24/1997	2	2A	E,Q	
		JASPER OIL CO	108207	N HWY 59, REDLAND N HWY 59, REDLAND	GASOLINE	6/22/1994	2	2A	E,Q	
		JASPER OIL CO	112024	203 S TIMBERLAND, LUFKIN	GASOLINE	12/3/1996	2	2A	E,Q	
		JASPER OIL CO	112025	101 CHAMPION DR, LUFKIN	GASOLINE	12/3/1996	2	2A	E,Q	
		KAROL GREEN	114777	612 S TIMBERLAND DR, LUFKIN	GASOLINE	10/15/1999	2	2A	E,Q	
		LACY & HOLLIS INC	112261	102 S JOHN REDDIT DR, LUFKIN	GASOLINE	5/6/1997	5B	6	E,Q	
		LUFKIN ISD	103570	1303 S 3RD, LUFKIN	GASOLINE	6/8/1992	2	2A	E,Q	
		MORGAN OIL CO	114706	3302 S MEDFORD DR, LUFKIN	UNKNOWN	8/11/1999	2	2A	E,Q	
		OKAY FOOD CO INC	114776	1203 S CHESTNUT, LUFKIN	GASOLINE , DIESEL	10/15/1999	2	2A	E,Q	
		OKAY FOOD COMPANY INC	114758	HWY 69, LUFKIN HWY 69, LUFKIN	GASOLINE , DIESEL	9/10/1999	2	2A	E,Q	
		OKAY FOOD STORES	101464	103 N JOHN REDDITT, LUFKIN	GASOLINE	1/9/1992	2	2A	E,Q	
		POLK OIL CO INC	112884	1902 S 1ST, LUFKIN	GASOLINE , DIESEL	1/7/1998	2	2A	E,Q	
		SHERMAN E HOFFMA N DECEASE D	109292	HWY 63, ZAVALLA HWY 63, ZAVALLA	GASOLINE	3/21/1996	5B	2A	E,Q	
		SPENCER DISTRIBUTING CO	99643	RT 1, LUFKIN RT 1, LUFKIN	GASOLINE	7/29/1991	2	2A	E,Q	
		TEMPLE OIL CO	94806	505 N TIMBERLAND, LUFKIN	GASOLINE	1/29/1990	2	4	E,Q	
		TEXAS DEPT OF PUBLIC SAFETY	102879	100 CHRISTI ST, LUFKIN	GASOLINE	10/28/1991	2	2A	E,Q	
		TXDOT	114746	HWY 69, HUNTINGTON HWY 69, HUNTINGTON	UNKNOWN	11/5/1999	2	6	E,Q	
		ULTRAMAR DIAMOND SHAMROCK	110631	1605 N TEMPLE, DIBOLL	DIESEL	3/6/1996	2	2A	E,Q	
		ULTRAMAR DIAMOND SHAMROCK	111672	3010 JOHN REDDITT DR, LUFKIN	UNKNOWN	9/27/1996	2	2A	E,Q	
RMD/VC										
		CHROMIUM CORPORATION	1227	2602 SPENCE STREET, LUFKIN	METALS, LEAD	4/12/2000		5	E	
		FORMER FRESH MART	1010	601 NORTH TIMBERLAND DRIVE, LUFKIN	BTEX, TPH	7/16/1999		3	E	
		HIGGINS WOOD PRESERVING SITE	1397	400 BLOCK NORTH TIMBERLAND DRIVE, LUFKIN	VOCS, SVOCS	1/28/2002		4	E	
		OLD LUFKIN CREOSOTING	1474	1411 E LUFKIN AVE, LUFKIN	PAH	6/11/2002		5	E	
		TEMPLE OIL COMPANY OF TEXAS	356	101 PERSIMMON STREET, LUFKIN	HYDROCARBONS	9/30/1996		2A	E	

TABLE 1
GROUNDWATER CONTAMINATION CASE DESCRIPTION BY COUNTY
TEXAS COMMISSION ON ENVIRONMENTAL QUALITY

COUNTY	DIVISION	NEW CASES	FILE NAME	FILE NUMBER	LOCATION	CONTAMINATION DESCRIPTION	DATE	ENFORCEMENT STATUS		DATA QUALITY	SECTION 5.236
			ARANSAS COUNTY ROAD & BRIDGE	114809	1931 FM 2165,ROCKPORT	GASOLINE , DIESEL	11/22/1999	2	2A	E,Q	
			C & B ONE STOP	113832	910 W WHEELER, ARANSAS PASS	GASOLINE	12/9/1998	2	2A	E,Q	
ARANSAS											
	RMD/PST										
			C L THOMAS PETROLEUM	111775	STAR RT 1, FULTON STAR RT 1, FULTON	GASOLINE	10/11/1996	2	4	E,Q	
			CARL DUCKWORTH	114161	307 S AUSTIN, ROCKPORT	UNKNOWN	1/7/1999	1B	1A	E,Q	
		*	FFP OPERATING PARTNERS	115797	2021 W MARKET ST, ROCKPORT	UNKNOWN	7/18/2003	2	2A	E,Q	
			J & E OIL INC	112574	210 BRONTE, ROCKPORT	GASOLINE	8/26/1997	2	2A	E,Q	
			JOE MEYER	113512	N HWY 35, ROCKPORT N HWY 35, ROCKPORT	GASOLINE	10/12/1998	2	2A	E,Q	
			MAGEE GASKINS INC	110124	601 S BRONTE, ROCKPORT	GASOLINE , DIESEL	11/29/1995	2	4	E,Q	
			SSP PARTNERS	110145	902 MARKET ST, ROCKPORT	GASOLINE	12/8/1995	2	6	E,Q	
	RMD/VC										
			CIRCLE K #3435	612	102 HIGHWAY 35 SOUTH, ROCKPORT	TPH/BTE X	9/16/1997		4	E	
			PETROLEUM HELICOPTERS, INC. (ROCKPO RT, TX)	343	225 JOHN WENDAL L RD./ARAN SAS CO. AIRPORT, FULTON	TPH, JET FUEL	9/16/1996		5	E	
ARCHER											
	RMD/PST										
			AYRES OIL CO	112291	705 E OLIVE ST, HOLLIDA Y	GASOLINE	5/5/1997	2	2A	E,Q	
			FFP OPERATING PARTNERS	111689	906 SHEPHERD RD, BURKBU RNETT	GASOLINE	9/20/1996	2	2A	E,Q	
			FLOYD HILBERS	113694	HWY 281, SCOTLAND HWY 281, SCOTLAND	GASOLINE	11/23/1998	2	2A	E,Q	
			FRED WALSH	113405	W MAIN ST, ARCHER CITY W MAIN ST, ARCHER CITY	GASOLINE , HYDR FLUID	8/21/1998	2	2A	E,Q	
			HAYGOOD & CAMPBELL	110744	S ASH ST, ARCHER CITY S ASH ST, ARCHER CITY	GASOLINE	2/22/1996	2	2A	E,Q	
			HUFFMAN SERVICE CENTER	114236	515 N CENTER BLVD, ARCHER CITY	UNKNOWN	1/7/1999	1B	1A	E,Q	
			MR BEN HALE	113991	513 S CENTER, ARCHER CITY	GASOLINE	1/6/1999	2	2A	E,Q	
			UNITED REGIONAL HEALTH CARE	113985	1001 BROOK ST, WICHITA FALLS	GASOLINE	1/5/1999	2	2A	E,Q	
			WICHITA OIL CO	106501	201 E OLIVE ST, HOLLIDAY	GASOLINE	3/29/1993	2	2A	E,Q	
ATASCOSA											
	RMD/CA										
			DOWELL SCHLUMBERGER INC	33565	HIGHWAY 281 LEMING 78050	BTEX, TPH, VOC'S	1/28/1999	3B	4	E,Q, V1,2	
	RMD/PST										
			CAESAR DIDAURRIE	109686	501 HWY 281, PLEASANTON	GASOLINE	5/31/1995	2	2A	E,Q	
			COPE BENNY OIL CO	99430	304 MAIN ST, PLEASANTON	GASOLINE	7/1/1991	2	2A	E,Q	
			DIAMOND SHAMROCK REF & MKTG CO	110725	210 SECOND ST, PLEASANTON	UNKNOWN	3/28/1996	2	4	E,Q	
			J T SOLLOCK JR INC	95306	IH--35, LYTLE IH 35, LYTLE	GASOLINE	3/27/1990	2	2A	E,Q	
			PIT STOP	113182	415 N BRYANT, PLEASANTON	GASOLINE	5/15/1998	1B	1A	E,Q	
			SCHORSCH BROTHERS CHEVRO N	107719	1303 ZANDERS ON, JOURDAN TON	GASOLINE	2/14/1994	2	6	E,Q	
			WEHMAN INC	112765	801 N 2ND ST, PLEASANTON	GASOLINE	11/13/1997	2	2A	E,Q	
			WEHMAN INC	112766	N HWY 16, JOURDANTON N HWY 16, JOURDANTON	GASOLINE , DIESEL	11/13/1997	2	2A	E,Q	

TABLE 1
GROUNDWATER CONTAMINATION CASE DESCRIPTION BY COUNTY
TEXAS COMMISSION ON ENVIRONMENTAL QUALITY

COUNTY	DIVISION	NEW CASES	FILE NAME	FILE NUMBER	LOCATION	CONTAMINATION DESCRIPTION	DATE	ENFORCEMENT STATUS		DATA QUALITY	SECTION 5.236
AUSTIN			AMIR A DOSANI	106825	105 MEYER ST, SEALY	GASOLINE	7/23/1993	2	2A	E,Q	
	RMD/PST		BERNARDO FARM & RANCH SUPPLY	97683	FM 949, CAT SPRING FM 949, CAT SPRING	GASOLINE	12/15/1990	2	4	E,Q	2003
			CITY OF BELLEVI LLE	114998	30 S HOLLAND, BELLVIL LE	UNKNOWN	7/11/2000	1B	1A	E,Q	
			CLINTON BLEZINGER	100220	HWY 159 & FM 109,INDUSTRY HWY 159,INDUSTRY	GASOLINE , KEROSENE	9/6/1991	2	2A	E,Q	
			EXXON MOBIL	106177	1808 MEYERS ST, SEALY	GASOLINE	2/15/1993	2	6	E,Q	
			JOE WELLBORN PETROLEUM CO	112431	305 MEYERS ST, SEALY	GASOLINE	6/30/1997	2	2A	E,Q	
			MAYER MORGAGE &INVESTMENT CO	115535	6535 S HWY 36, WALLIS	UNKNOWN	8/2/2002	2	2A	E,Q	
			MOTIVA ENTERPRISES LLC	106368	1809 MYERS ST, SEALY	GASOLINE , DIESEL	2/11/1993	2	2A	E,Q	
	RMD/VC										
			IBP, INC.	976	1810 NORTH MEYER, SEALY	METALS, CHLORIDE	5/11/1999		6B	E	
BAILEY											
	RMD/PST										
			MULESHOE COOP GIN CO	99261	HWY 84, MULESHOE HWY 84, MULESHOE	GASOLINE , DIESEL	6/12/1991	2	2A	E,Q	
			WESTERN 66 CO	109039	715 W AMERICAN BLVD, MULESHOE	GASOLINE , DIESEL, WASTE OIL	1/9/1995	2	2A	E,Q	
	WQD/WQAS										
			MINSA SOUTHWEST	WQ03032	ADJACENT TO US HWY 84, 1.5 MI SOUTHWEST OF THE CITY OF MULESHOE	NITRATE		2D,3A	4,5		
BASTROP											
	RMD/CA										
			ELGIN BUTLER BRICK FACILITY	T0644	365 FM 696 BUTLER	BETX, SVOC, LNAPL	9/30/1996	2B	3	EQ	
	RMD/PST										
			BASTROP ISD	111968	1602 HILL ST, BASTROP	GASOLINE	12/4/1996	2	2A	E,Q	
			CITY OF ELGIN	104512	202 DEPOT ST, ELGIN	GASOLINE	8/21/1992	2	2A	E,Q	
			CITY OF SMITHVI LLE	114679	HWY 271, SMITHVI LLE HWY 71, SMITHVI LLE	AV-GAS	7/20/1999	2	2A	E,Q	
			DON SWENSO N	112888	212 N MAIN, ELGIN	GASOLINE	1/21/1998	2	2A	E,Q	
			LINDELL INC	102069	HWY 290, MCDADE HWY 290, MCDADE	GASOLINE	1/21/1992	2	2A	E,Q	
			MUTSCH ER INC	109293	1109 E HWY 290, ELGIN	GASOLINE , WASTE OIL	4/3/1995	2	2A	E,Q	
BAYLOR											
	RMD/PST										
			BRASHER BROTHERS	113103	1001 N MAIN, SEYMOU R	GASOLINE	4/13/1998	2	2A	E,Q	
			CITY OF SEYMOUR	100549	805 N BROWNING , SEYMOUR	GASOLINE	10/23/1991	2	2A	E,Q	
			GEO BIT EXPLORATION INC	112658	301 E MCLAIN, SEYMOUR	GASOLINE , DIESEL	9/25/1997	2	2A	E,Q	
			HARMEL OIL CO	95018	211 CALIFOR NIA, SEYMOUR	GASOLINE	2/22/1990	1B	1A	E,Q	
			P C PAINT & BODY	95178	321 S MAIN, SEYMOUR	GASOLINE	2/22/1990	2	4	E,Q	
			SEYMOUR BUTANE CO	95017	221 MAIN, SEYMOUR	GASOLINE	2/22/1990	2	4	E,Q	
			TXDOT	93076	HWY 82, SEYMOUR HWY 82, SEYMOUR	GASOLINE	5/26/1989	2	2A	E,Q	

TABLE 1
GROUNDWATER CONTAMINATION CASE DESCRIPTION BY COUNTY
TEXAS COMMISSION ON ENVIRONMENTAL QUALITY

COUNTY DIVISION	NEW CASES	FILE NAME	FILE NUMBER	LOCATION	CONTAMINATION DESCRIPTION	DATE	ENFORCEMENT STATUS		DATA QUALITY	SECTION 5.236
BEE										
RMD/CA										
	*	EL PASO CORP (FORMER COASTAL)	T1904	BEEVILL E	BETX, HYDROCARBONS	8/14/2003	0	2	E,Q	
		VALERO ENERGY CORP (FMR COASTAL STATES CRUDE GATHERING CO)	F0047	HIGHWAY 181 PETTUS	BTEX, LNAPL, MTBE, TPH	9/20/1995	2B	2,3, 4	E	
BEE										
RMD/PST										
	*	CITY OF BEEVILLE	97167	200 S JACKSON, BEEVILLE	GASOLINE	11/8/1990	1B	1A	E,Q	
		COASTAL BEND COLLEGE	115234	3800 CHARCO RD, BEEVILLE	GASOLINE , WASTE OIL	11/3/2000	2	2A	E,Q	
		DEWAYNE BOWMANDISTRIBUTING CO	113762	1600 S WASHINGTON ST, BEEVILLE	GASOLINE	12/9/1998	2	2A	E,Q	
		DIAMOND SHAMROCK REF & MKTG CO	93981	601 WASHINGTON , BEEVILLE	GASOLINE	10/29/1989	2	4	E,Q	
		ENERGY STORE INTERNATIONAL	115142	HWY 181, SKIDMOR E HWY 181, SKIDMOR E	GASOLINE	2/19/2001	2	2A	E,Q	
		ESTATE OF JOES DEL BOSQUE	98430	323 N ST MARYS ST, BEEVILLE	GASOLINE	3/6/1991	5B	4	E,Q	
		FFP OPERATING PARTNERS	113587	32602 BEEVILLE HWY, SKIDMOR E	GASOLINE	10/27/1998	2	2A	E,Q	
		FISH OIL WELL SERVICE	113669	4700 N ST MARYS, BEEVILLE	GASOLINE	12/3/1998	2	6	E,Q	
		HUNTER OIL CO INC	114207	1515 N WASHINGTON , BEEVILLE	UNKNOWN	1/18/1999	2	6	E,Q	
		MERCHANT FAST MOTOR LINE	102254	HWY 59 STAR RT 2, BEEVILLE N HWY 59, BEEVILLE	DIESEL	3/9/1992	2	2A	E,Q	
		MR MANUEL OLIVARES	111478	HWY 181 & SULLIVA N S, SKIDMOR E HWY 181,SKIDMORE	GASOLINE	4/29/1998	5B	2A	E,Q	
		NELCO DISTRIBUTING CO	114072	308 E HOUSTON , BEEVILLE	GASOLINE	1/7/1999	2	2A	E,Q	
		NELCO DISTRIBUTING CO	114073	1720 E HOUSTON , BEEVILLE	GASOLINE , DIESEL	1/7/1999	2	2A	E,Q	
		NELCO DISTRIBUTING CO	114074	714 N WASHINGTON , BEEVILLE	GASOLINE	1/7/1999	2	2A	E,Q	
		PAUL BAUER	98736	210 N ST MARYS, BEEVILLE	GASOLINE	4/17/1991	2	4	E,Q	
		SERAFIN QUIROGA JR	114158	911 S WASHINGTON , BEEVILLE	UNKNOWN	1/7/1999	1B	1A	E,Q	
		SSP PARTNERS	103969	600 E HOUSTON , BEEVILLE	GASOLINE	7/17/1992	2	2A	E,Q	
		SSP PARTNERS	110130	1911 S WASHINGTON , BEEVILLE	GASOLINE	11/28/1995	2	4	E,Q	
		TEXAS STAR INVESTMENTS INC	111976	601 N WASHINGTON , BEEVILLE	GASOLINE	12/6/1996	2	2A	E,Q	
	*	TEXAS STAR INVESTMENTS INC	115619	1200 W CORPUS CHRISTI, BEEVILLE	GASOLINE	1/27/2003	2	2A	E,Q	
		TROY HERNANDEZ	113910	1300 W CORPUS CHRISTI ST, BEEVILLE	UNKNOWN	3/24/1999	1B	1A	E,Q	
BELL										
RMD/PST										
		7 ELEVEN INC	114996	604 N 3RD, TEMPLE	UNKNOWN	7/10/2000	2	6	E,Q	
		A V S FOOD SERVICE	113073	E IH 35, SALADO E IH 35, SALADO	GASOLINE	3/27/1998	2	2A	E,Q	
	*	BAY CLEO	115743	1304 E RANCIER ST, KILLEEN	UNKNOWN	5/27/2003	5B	1A	E,Q	
		BIG CHIEF DISTRIBUTORS	100469	906 N 8TH ST, KILLEEN	GASOLINE	8/28/1991	2	4	E,Q	
		BIG CHIEF DISTRIBUTORS	96132	IH 35, SALADO IH 35, SALADO	GASOLINE	7/3/1990	2	2A	E,Q	
		BURLINGTON NORTHERN SANTA FE	107914	402 S 6TH, TEMPLE	GASOLINE , DIESEL	1/18/1994	2	4	E,Q	
		BURLINGTON NORTHERN SANTA FE R	115562	TEMPLE	UNKNOWN	10/31/2002	2	2A	E,Q	
		BURLINGTON NORTHERN SANTA FE R	115563	HENDERSON ST, TEMPLE	UNKNOWN	10/31/2002	2	2A	E,Q	
		FORT HOOD & HQIII ARMY	109136	BUILDING 90084, WEST FORT HOOD BUILDING 90084, WEST FORT HOOD	GASOLINE	1/15/1995	1B	1A	E,Q	
		HOUSTON CONVENIENCE	115196	1405 WAVEM , TEMPLE	GASOLINE	6/5/2001	2	2A	E,Q	
	*	KIM II SOOK	115744	1104 S FORT HOOD ST, KILLEEN	UNKNOWN	5/27/2003	5B	1A	E,Q	
		LAMBERTH OIL CO	109333	402 S 6TH ST, TEMPLE	GASOLINE , DIESEL	4/5/1995	5B	2A	E,Q	
		LENZ MARVIN	92166	606 HWY 95, BARTLETT	GASOLINE	9/15/1988	2	2A	E,Q	
		MICKEYS ENTERPRISES	91115	100 E HALLMA RK, KILLEEN	GASOLINE	9/6/1986	1B	1A	E,Q	
		ODELL GEER CONSTRUCTION	107919	3910 SHALLOW FORD RD, TEMPLE	DIESEL	2/23/1994	2	2A	E,Q	
		SCOTT & WHITE HOSPITAL	115154	2401 S 31ST ST, TEMPLE	DIESEL	11/24/2000	2	2A	E,Q	

TABLE 1
GROUNDWATER CONTAMINATION CASE DESCRIPTION BY COUNTY
TEXAS COMMISSION ON ENVIRONMENTAL QUALITY

COUNTY DIVISION	NEW CASES	FILE NAME	FILE NUMBER	LOCATION	CONTAMINATION DESCRIPTION	DATE	ENFORCEMENT STATUS		DATA QUALITY	SECTION 5.236
		TEXAS GASMAN LTD PARTNERSHIP	112811	415 S 2ND ST, KILLEEN	GASOLINE	12/4/1997	2	2A	E,Q	
		TEXAS GASMAN LTD PARTNERSHIP	113532	4521 S GENERAL BRUCE, TEMPLE	GASOLINE , DIESEL	10/21/1998	2	2A	E,Q	
		THE BURLINGTON NORTHERN SF RR	115042	AVE D, TEMPLE AVE D, TEMPLE	GASOLINE , DIESEL	10/27/1999	1B	1A	E,Q	
		THORNTON OIL CO	114722	1031 S FORT HOOD RD, KILLEEN	UNKNOWN	8/18/1999	2	2A	E,Q	
BELL										
RMD/PST										
		WILLIE PEEL DOWELL	112450	IH 35, TEMPLE IH 35, TEMPLE	GASOLINE , DIESEL	6/19/1997	2	2A	E,Q	
		ZIP CAR WASH	98653	200 W HWY 190, KILLEEN	GASOLINE	4/15/1991	2	2A	E,Q	
BELL										
RMD/SC										
	*	ROCKWOOL INDUSTRIES INC.	FILED BY SITE NAME	1741 TALYOR VALLEY ROAD STATE HWY 93, 0.5 MILE SOUTHEA ST OF TAYLORS VALLEY ROAD & IH-35	ANTIMON Y, ARSENIC, LEAD	1/24/2003	5A, 3D, 2B&D, 1B	3	E,Q,V1,2,3	
BEXAR										
RMD/CA										
		AGE REFINING INC	34356	7811 S PRESA SAN ANTONIO 78223	HYDROCARBONS, BETX	7/1/1980	3B	4.5	EQV	
		ALAMO IRON WORKS (ALAMOD OM E)	30549	101 MONTAN A ST SAN ANTONIO 78203	TPH,LEA D,OTHER TRACE METALS	1/9/1990	3B	3	EV1	
		ALAMO PARK INC (QUARRY GOLF COURSE)	39300	JONES MALTZBE RGER SAN ANTONIO 78209	CR & PH	10/21/1993	3	2A	E	
		BROOKS AIR FORCE BASE	69047	2909 NORTH RD SAN ANTONIO 78235	VOCS, TCE	12/2/1992	2B	5	EQV23	
		CAMP BULLIS	69062	2202 15TH ST SAN ANTONIO 78201	TOLUENE , TRICHLO RETHANE , 1,2-DCE, ARSENIC, BARIUM, SELENIU M	9/7/1999	3A	3,4, 5	Q,E	
		CAMP STANLEY (USA CAMP STANLEY STORAGE ACTIVITY)	69026	25800 RALPH FAIR RD SAN ANTONIO 78015	HALOGENATED VOLATILE ORGANIC S, CHLORINATED SOLVENTS	8/1/1991	4B	4	E,Q,V,2	
		CELOTEX CORP	31143	2943 W SOUTHCROSS SAN ANTONIO	PHENOLS, TOC,HYD ROCARB ON	6/18/1987	3B	3	EQV	
		CHEMCENTRAL	36396	1107 E SOUTHCROSS SAN ANTONIO 78223	VOC, MEK	10/31/1986	1A	2A	E	
		CITY OF SAN ANTONIO	83541	223 S CHERRY ST SAN ANTONIO 78203	TOLUENE , TCE	3/4/1997	1A	5	D5	
		CITY PUBLIC SERVICE	31855	15290 STREICH RD ELEMEN DORF 78112	METALS - PB, NI, CD	4/30/2001	0A	4	Q.V	
		CITY PUBLIC SERVICE	31858	207 MISSION RD SAN ANTONIO 78210	BARIUM	10/9/2001	0A	5	EQ	
		CITY PUBLIC SERVICE	37555	511 S SALADO SAN ANTONIO 78207	TPH	11/21/1989	0	2A	EQ	
		EG&G AUTOMOTIVE RESEARCH (KLM FAC)	69022	5404/20 BANDERA RD SAN ANTONIO 78238	METALS, TPH. VOCS.	8/11/1987	3B	4.5	EQV1,2	
		EXXON COMPANY USA	37962	8411 QUINTAN A RD SAN ANTONIO 78211	PETROLEUM RELEASE S, METALS	8/3/1988	2B	2A	EQV123	
		FORT SAM HOUSTON	69005	FORT SAM HOUSTON 78234	BARIUM, LEAD, ARSENIC, MERCURY	2/2/1999	1	2	E	
		KELLY AIR FORCE BASE	31750	SAN ANTONIO 78241	ORGANIC S, INORG, PCBS, HYDROCARBONS	7/18/1988	3B	4	E.Q.V23	
		KELLY AIR FORCE BASE DRMO	34690	BUILDING 3050 SAN ANTONIO 78241	TCE	2/28/1992	3A	6	E,Q	
		LACKLAND AIR FORCE BASE TRAINING AREA	75569	1701 KENLEY AVE SAN ANTONIO 78236	BENZENE , DICHLOR OBENZEN E, DIESEL FUEL, TCE, METALS	6/1/1988	3A	5	E,V,Q,3	
	*	LCPRR - KIRBY	T1776	4200 BINE ENGLEM EN	TCE, DCE, VC	10/24/2003	0A	2A	EQV2	
		MOBIL OIL CORPORATION TERMINAL 42-013	31664	242 N WW WHITE RD SAN ANTONIO 78219	BTEX, MTBE	11/30/1994	0A	3	EQV23	
		OXI-TECH METAL FINISHING	52106	133 ELLIS BERN SAN ANTONIO 78204	HYDROCARBONS, CHROMIUM	4/23/1993	3	2	EQV2	
		RANDOLP H AIR FORCE BASE	69011	FM 1518 SAN ANTONIO 78148	TCE, BENZENE	5/13/1988	2C	5	VI	
		SCHNECK AVIATION INC	31791	1222 99TH AVE SAN ANTONIO 78214	VOCS,SV OCS,CR,P B,CD,TPH	1/7/1991	2A	3	E	
		SOUTHERN PACIFIC RAILROAD	39368	6200 NE LOOP 410 SAN ANTONIO 78218	PESTICIDES	1/14/1986	2	2A	E,Q,V2	
		SOUTHWEST RESEARCH INSTITUTE	69046	6220 N CULEBRA RD SAN ANTONIO 78228	VOCS	3/13/1990	2A	2A	EQV2	
		STAR ENTERPRISE INC	35848	510 PETROLEUM DR SAN ANTONIO 78219	TPH, BTEX, LEAD, CHROMIUM	10/30/1989	2A	3	EQ	
		UNION PACIFIC RAILROAD CO	34950	1711 QUINTAN A RD SAN ANTONIO 78211	TPH, DIESEL FUEL	1/9/1990	3B	5	EQV12	
		UNION PACIFIC RAILROAD CO	39851	1201 SHERMAN ST SAN ANTONIO	BETEX,TP H	10/12/1989	0	4	E,Q	

TABLE 1
GROUNDWATER CONTAMINATION CASE DESCRIPTION BY COUNTY
TEXAS COMMISSION ON ENVIRONMENTAL QUALITY

COUNTY / DIVISION	NEW CASES	FILE NAME	FILE NUMBER	LOCATION	CONTAMINATION DESCRIPTION	DATE	ENFORCEMENT STATUS		DATA QUALITY	SECTION 5.236
RMD/PST										
		3 STAR ENTERPRISES	114281	4674 S PRESA, SAN ANTONIO	UNKNOWN	1/8/1999	1B	1A	E,Q	
		3 STAR ENTERPRISES	114333	1318 WEST AVE, SAN ANTONIO	GASOLINE	1/9/1999	2	2A	E,Q	
		4230 MUCCULLOUGH AVE LLC	113256	4230 MCCULL OUGH AVE, SAN ANTONIO	GASOLINE , WASTE OIL	6/10/1998	2	2A	E,Q	
		6101 CALLAGHAN RD INC	113305	6101 CALLAGHAN RD, SAN ANTONIO	GASOLINE	7/1/1998	2	2A	E,Q	
BEXAR										
RMD/PST										
		AKBER GILANI	113868	1539 PALO ALTO RD, SAN ANTONIO	GASOLINE	1/4/1999	2	2A	E,Q	
		ALAMO COMMUNITY COLLEGE DIST	114021	1727 N MAIN ST, SAN ANTONIO	GASOLINE	1/8/1999	2	6	E,Q	
		ALAMO PAPER TUBE CO INC	95798	4718 DODGE ST, SAN ANTONIO	GASOLINE	5/29/1990	2	2A	E,Q	
		AMERCO REAL ESTATE CO	92279	2566 NW LOOP 410, SAN ANTONIO	GASOLINE	11/3/1988	2	4	E,Q	
		ARTURO ARREDO NDO	109538	934 FREDERICKSBURG, SAN ANTONIO	GASOLINE	5/24/1995	5B	2A	E,Q	
		ASSOCIATED TRUCKING	101452	4303 NE LOOP 1604, SAN ANTONIO	GASOLINE , DIESEL	12/31/1991	1B	1A	E,Q	
	*	ATSCO	100733	4931 SPACE CENTER DR, SAN ANTONIO	GASOLINE	11/15/1991	2	2A	E,Q	
		BANK OF AMERICA SACKTON TRUST	106513	4003 E SOUTHCROSS, SAN ANTONIO	GASOLINE	4/6/1993	2	2A	E,Q	
		BOLDRICK JR NEILL P C	104251	309 S SALADO, SAN ANTONIO	GASOLINE	8/11/1992	2	2A	E,Q	
		BRADEN OIL CO	107061	2627 GOLIAD, SAN ANTONIO	GASOLINE	7/22/1993	2	2A	E,Q	
		CELOTEX	93806	2943 W SOUTHCROSS BLVD, SAN ANTONIO	GASOLINE	9/18/1989	2	2A	E,Q	
		CHAPMA N INTERESTS INC	110675	303 BLUM ST, SAN ANTONIO	UNKNOWN	3/25/1996	2	6	E,Q	
		CHEVRON PRODUCTS CO	93601	603 PLEASANTON RD, SAN ANTONIO	GASOLINE	9/6/1989	2	4	E,Q	
		CHEVRON PRODUCTS CO	93941	903 SW MILITARY DR, SAN ANTONIO	GASOLINE	10/30/1989	2	4	E,Q	
		CINCO J INC	107643	6601 LAKEVIE W, SAN ANTONIO	GASOLINE	12/16/1993	2	2A	E,Q	
		CITY OF SAN ANTONIO	110476	4719 S ZARZAMORA ST, SAN ANTONIO	UNKNOWN	3/6/1996	2	2A	E,Q	
		CITY OF SAN ANTONIO	92040	1215 NORTHERN BLVD, SAN ANTONIO	GASOLINE	7/1/1988	2	2A	E,Q	
		CITY OF SAN ANTONIO	99794	1200 E DURANGO , SAN ANTONIO	GASOLINE	7/31/1991	2	2A	E,Q	
		CITY OF SAN ANTONIO AUTO OP	97282	15300 BABCOCK RD, SAN ANTONIO	GASOLINE , DIESEL	11/2/1990	2	6	E,Q	
		CITY OF SAN ANTONIO PUB WORKS	104249	S FRIO, SAN ANTONIO S FRIO, SAN ANTONIO	UNKNOWN	8/14/1992	2	2A	E,Q	
		COASTAL MART INC	115304	835 BASSE RD, SAN ANTONIO	GASOLINE , DIESEL	7/19/2001	2	2A	E,Q	
		COASTAL MART INC	115305	3035 PANAM EXPY, SAN ANTONIO	GASOLINE	8/15/2001	2	2A	E,Q	
		COASTAL MART INC	115334	8011 MIDCROWN DR, SAN ANTONIO	GASOLINE	8/1/2001	2	6	E,Q	
		COASTAL MART INC	115336	2215 SE LOOP 410, SAN ANTONIO	GASOLINE , DIESEL	8/13/2001	2	2A	E,Q	
		COASTAL MART INC	115338	12404 GUNN RD, SAN ANTONIO	GASOLINE , DIESEL	8/1/2001	2	2A	E,Q	
		COASTAL MART INC	115339	553 CULEBRA RD, SAN ANTONIO	GASOLINE , DIESEL	8/17/2001	2	2A	E,Q	
		COMMERCE ICE RENTAL	113961	5925 S FLORES, SAN ANTONIO	GASOLINE	1/8/1999	2	2A	E,Q	
		COMPLIANCEENVIRONMENTAL SERV	111126	407 CASTROVILLE RD, SAN ANTONIO	GASOLINE	5/30/1996	2	2A	E,Q	
		CONOCO INC	106752	5403 EVERS RD, SAN ANTONIO	GASOLINE	5/10/1993	2	4	E,Q	
		CURRENT OCCUPANT	103954	8614 S ZARZAMORA, SAN ANTONIO	GASOLINE	9/2/1992	2	2A	E,Q	
		CURRENT OCCUPANT	92645	3127 ACKERMAN RD, SAN ANTONIO	GASOLINE	2/16/1989	2	2A	E,Q	
		DAYTON HUDSON CO C/O TARGET	111524	2514 SW MILITARY DR, SAN ANTONIO	UNKNOWN	8/22/1996	2	2A	E,Q	
		DIAMOND SHAMROCK	113630	1202 PLEASANTON RD, SAN ANTONIO	GASOLINE	11/23/1998	2	6	E,Q	
		DIAMOND SHAMROCK REF & MKTG	93466	707 FRIO CITY RD, SAN ANTONIO	GASOLINE	7/31/1989	2	2A	E,Q	
		DIAMOND SHAMROCK REF & MKTG CO	100951	451 NEW LAREDO HWY, SAN ANTONIO	GASOLINE	11/19/1991	2	4	E,Q	
		DIAMOND SHAMROCK REF & MKTG CO	102997	4507 RITTIMAN RD, SAN ANTONIO	GASOLINE	4/30/1992	2	4	E,Q	
		DIAMOND SHAMROCK REF & MKTG CO	106514	3279 NACOGDOCHES , SAN ANTONIO	GASOLINE	5/26/1993	2	2A	E,Q	
		DIAMOND SHAMROCK REF & MKTG CO	110724	926 COLISEUM DR, SAN ANTONIO	UNKNOWN	3/28/1996	2	2A	E,Q	
		DIAMOND SHAMROCK REF & MKTG CO	115155	3944 FREDERICKSBURG RD, SAN ANTONIO	GASOLINE	1/26/2000	2	2A	E,Q	
		DIAMOND SHAMROCK REF & MKTG CO	94237	703 N ZARZAMORA ST, SAN ANTONIO	GASOLINE	12/4/1989	2	2A	E,Q	
		DIAMOND SHAMROCK REF & MKTG CO	94238	2601 NOGALIT OS, SAN ANTONIO	GASOLINE	11/30/1989	2	2A	E,Q	
		DIAMOND SHAMROCK REF AND MKTG	109418	7979 FREDERICKSBURG RD, SAN ANTONIO	GASOLINE	5/17/1995	2	2A	E,Q	

TABLE 1
GROUNDWATER CONTAMINATION CASE DESCRIPTION BY COUNTY
TEXAS COMMISSION ON ENVIRONMENTAL QUALITY

COUNTY DIVISION	NEW CASES	FILE NAME	FILE NUMBER	LOCATION	CONTAMINATION DESCRIPTION	DATE	ENFORCEMENT STATUS		DATA QUALITY	SECTION 5.236
		DITTMAR LUMBER CORP	105897	500 SEGUIN RD, SAN ANTONIO	GASOLINE , DIESEL	12/16/1992	1B	1A	E,Q	
		E Z MART STORES INC	114355	3703 SW MILITARY DR, SAN ANTONIO	UNKNOWN	1/11/1999	2	2A	E,Q	
		EAST CENTRAL ISD	111280	9653 NEW SULPHUR SPRINGS RD, SAN ANTONIO	GASOLINE , WASTE OIL	6/25/1996	2	2A	E,Q	
		EDDIE WYATT INC	112491	155 S WW WHITE RD, SAN ANTONIO	GASOLINE	7/21/1997	2	6	E,Q	
		EL PASO CORP ERD	93678	9010 TESORO DR, SAN ANTONIO	UNKNOWN	8/1/1989	2	6	E,Q	
		ENVIRONMENTAL IMPACT	102183	3565-570 SW MILITARY DR, SAN ANTONIO	UNKNOWN	12/6/1991	1B	1A	E,Q	
		ENVIRONMENTAL IMPACT	91862	9000 AIRPORT BLVD, SAN ANTONIO	GASOLINE	7/23/1987	2	6	E,Q	
		EXXON MOBIL	110943	16707 NACOGDOCHES , SAN ANTONIO	GASOLINE	5/6/1996	2	6	E,Q	
BEXAR										
RMD/PST										
	*	EXXON MOBIL	115665	11110 IH 35, SAN ANTONIO	GASOLINE	6/26/2001	2	2A	E,Q	
		FOODMAKER INC	112286	742 SW MILITAR Y, SAN ANTONIO	GASOLINE	5/5/1997	2	6	E,Q	
		FOUR POINTS REAL ESTATE	115415	13013 FM 1346, ST HEDWIG	GASOLINE	2/26/2002	2	2A	E,Q	
		G & H EQUPMENT	106591	5797 DIETRICH RD, SAN ANTONIO	GASOLINE , DIESEL	6/17/1993	2	6	E,Q	
		GENE TOSCANO	113197	1498 HILLCREST DR, SAN ANTONIO	GASOLINE	6/3/1998	1B	1A	E,Q	
		GENERAL RENT A CAR	93042	1111 JOHN HUTH, SAN ANTONIO	JET FUEL	5/24/1989	2	6	E,Q	
		GILLIT WILEY	115581	1504 WEST AVE, SAN ANTONIO	UNKNOWN	11/22/2002	1B	1A	E,Q	
		GUNN BUICK	111866	11911 IH 10, SAN ANTONIO	UNKNOWN		2	2A	E,Q	
		HEB GROCERY CO LP	99399	4700 N PANAM EXPY, SAN ANTONIO	DIESEL	4/13/1989	2	4	E,Q	
		HERTZ CORP	93256	1331 S TERMINAL DR, SAN ANTONIO	GASOLINE	7/13/1989	2	4	E,Q	
		HOUSTON CONVENIENCE	115190	7223 SOMERSET RD, SAN ANTONIO	GASOLINE	5/18/2001	2	2A	E,Q	
		J J SOLLOCK JR INC	107227	19875 SOMERSET RD, SOMERSET	GASOLINE	7/12/1993	2	2A	E,Q	
		JAMES CALDWE LL	113520	14028 HWY 181, SAN ANTONIO	GASOLINE	10/14/1998	2	2A	E,Q	
		JAMIL SAYFI	93878	1318 E IH 10, SAN ANTONIO	DIESEL	10/24/1989	2	2A	E,Q	
		JIM FISHER JR	114920	1500 HOEFGEN , SAN ANTONIO	GASOLINE	1/25/2000	2	2A	E,Q	
		JOSE LOERA	105023	3222 PLEASANTON RD, SAN ANTONIO	GASOLINE	12/7/1992	5B	2A	E,Q	
		KAUFMAN & BROAD HOMES CORP	112178	9810 BALL ST, SAN ANTONIO	GASOLINE	3/12/1997	2	2A	E,Q	
		KELLY AIR FORCE BASE	100151	BLDG 348, SAN ANTONIO BLDG 348, SAN ANTONIO	CHEMICAL	10/16/1990	2	2A	E,Q	
		KELLY AIR FORCE BASE	114985	SA- ALC/EMR O, SAN ANTONIO BLDG 367, SAN ANTONIO	UNKNOWN	6/27/2000	1B	1A	E,Q	
		KELLY AIR FORCE BASE CONVERS IO	114413	BLDG 340, SAN ANTONIO BLDG 340, SAN ANTONIO	UNKNOWN	1/20/1999	2	2A	E,Q	
		KMART CORP	106750	7171 W HWY 90, SAN ANTONIO	WASTE OIL	5/10/1993	1B	2A	E,Q	
		KULIJIND ER BAJWA	114285	2423 N ZARZAMORA, SAN ANTONIO	GASOLINE	1/8/1999	2	2A	E,Q	
		LACKLAND AIR FORCE BASE	110288	BLDG 1525, SAN ANTONIO BLDG 1525, SAN ANTONIO	GASOLINE	8/12/1994	2	2A	E,Q	
		LACKLAND AIR FORCE BASE	114723	2250 KELLY DR BLDG 2410, LACKLAND AFB	WASTE OIL	9/14/1999	2	2A	E,Q	
		LANDSDOWNE INVESTMENTS LIMITED	114887	502 BONHAM, SAN ANTONIO	GASOLINE	12/17/1999	2	2A	E,Q	
	*	LEE BRAENDLE	100661	150 E ZAVALA, SAN ANTONIO	GASOLINE , WASTE OIL, HYDR FLUID	11/15/1991	5B	2A	E,Q	
		LONE OAK GROCERY & MARKET INC	113178	12195 E HWY 87, ADKINS	GASOLINE	5/15/1998	2	2A	E,Q	
		LOU MONDRA GO N	111992	2320 S ZARZAMORA, SAN ANTONIO	GASOLINE	10/31/1996	2	2A	E,Q	
		LUCKY STAR ENTERPRISES INC	114023	6226 S FLORES, SAN ANTONIO	GASOLINE	1/8/1999	2	2A	E,Q	
		MARTIN RANGEL	103511	702 W SOUTHCROSS, SAN ANTONIO	GASOLINE	5/29/1992	5B	2A	E,Q	
		MISSION PARK INTERESTS INC	94026	1700 SE MILITARY DR, SAN ANTONIO	GASOLINE	11/7/1989	2	6	E,Q	
	*	MOORE R H JR	115650	300 BRACKEN RIDG E RD, SAN ANTONIO	GASOLINE	2/19/2003	2	2A	E,Q	
		MOTIVA ENTERPRISES LLC	103322	2002 SW MILITARY DR, SAN ANTONIO	GASOLINE	4/30/1992	2	2A	E,Q	
		MRS H R FREILING	113894	2802 WEST AVE, SAN ANTONIO	GASOLINE	1/11/1999	2	6	E,Q	

TABLE 1
GROUNDWATER CONTAMINATION CASE DESCRIPTION BY COUNTY
TEXAS COMMISSION ON ENVIRONMENTAL QUALITY

COUNTY DIVISION	NEW CASES	FILE NAME	FILE NUMBER	LOCATION	CONTAMINATION DESCRIPTION	DATE	ENFORCEMENT STATUS		DATA QUALITY	SECTION 5.236
		MS JANE BURKE	105493	3619 S ZARZAMORA, SAN ANTONIO	UNKNOWN	11/16/1992	2	6	E,Q	
		NATIONAL CONVENIENCE BANKRUP T	111109	2703 LASSES, SAN ANTONIO	GASOLINE	6/3/1996	5B	2A	E,Q	
		NATIONAL CONVENIENCE STORES	115572	121 PAT BOOKER RD, SAN ANTONIO	GASOLINE	6/17/2002	2	2A	E,Q	
		NATIONAL CONVENIENCE STORES	115579	3003 BROADWAY, SAN ANTONIO	GASOLINE	7/9/2002	2	2A	E,Q	
	*	NATIONAL CONVENIENCE STORES IN	115784	3255 HARRY WURZBA CH, SAN ANTONIO	UNKNOWN	8/19/2003	1B	1A	E,Q	
		NEAL INC	103166	2411 AUSTIN HWY, SAN ANTONIO	GASOLINE , DIESEL	7/9/1992	1B	6	E,Q	
		NEWELL RECYCLING CO	113359	726 PROBRANDT, SAN ANTONIO	DIESEL	7/25/1998	2	2A	E,Q	
		NORTH STAR MALL TEXACO INC	92322	8519 MCCULLOUGH , SAN ANTONIO	GASOLINE	4/20/1987	1B	1A	E,Q	
		OLMOS EQUIPMENT CO INC	115235	440 PINN RD, SAN ANTONIO	GASOLINE	4/24/2001	2	2A	E,Q	
		ORTIZ FRANK	92761	138 CASTROVILLE RD, SAN ANTONIO	GASOLINE	11/22/1988	5B	2A	E,Q	
		PAGE AVJET SIGNATU RE FLIGHT	107006	2230 W SOUTHCROSS BLVD, SAN ANTONIO	GASOLINE	6/28/1993	2	2A	E,Q	
		PERKIN ELMER AUTOMOTIVE	115246	4950 CALLAGHAN RD, SAN ANTONIO	UNKNOWN	6/19/2001	2	6	E,Q	
		PERRYMAN JOHN	92411	651 PORTER ST, SAN ANTONIO	GASOLINE	12/16/1988	1B	1A	E,Q	
		PHILLIPS PETROLEUM CO	100574	421 VALLEY HI DR, SAN ANTONIO	GASOLINE	10/11/1991	2	2A	E,Q	
BEXAR										
RMD/PST										
		QUEST PROPERTIES	108365	5392 W MILITAR Y, SAN ANTONIO	GASOLINE , WASTE OIL	6/24/1994	1B	1A	E,Q	
		QUICK PAY ENTERPRISES INC	113990	3319 PLEASANTON RD, SAN ANTONIO	GASOLINE	1/5/1999	2	2A	E,Q	
		QUICK STOP STORES INC	93904	433 NEW LAREDO HWY, SAN ANTONIO	GASOLINE	10/19/1989	2	2A	E,Q	
		RAM CORP	115151	2207 N IH 35, SAN ANTONIO	UNKNOWN	4/19/2001	2	2A	E,Q	
	*	RAM STORES INC	115523	500 RUIZ ST, SAN ANTONIO	GASOLINE	8/15/2002	2	2A	E,Q	
		RAM STORES INC	115525	11390 IH 35, VAN ORMY	GASOLINE , DIESEL	8/15/2002	2	2A	E,Q	
		RAM STORES INC	115531	9222 POTEET JOURDANTON HWY, SAN ANTONIO	GASOLINE	7/15/2002	2	2A	E,Q	
		RANDOLP H AIR FORCE BASE	104626	TANK 20 & 21, SAN ANTONIO TANK 20 & 21, SAN ANTONIO	JET FUEL	9/1/1992	2	6	E,Q	
		RANDOLP H AIR FORCE BASE	109334	BLDG 1011, SAN ANTONIO BLDG 1011, SAN ANTONIO	JET FUEL	4/27/1995	2	6	E,Q	
		RANDOLP H AIR FORCE BASE	91461	EXCHANGE SERVICE ST STATION, SAN ANTONIO EXCHANGE SS ST, SAN ANTONIO	GASOLINE	8/17/1987	2	2A	E,Q	
		REDLAND STONE PRODUCTS CO	114335	17910 W IH 10, SAN ANTONIO	UNKNOWN	1/9/1999	2	2A	E,Q	
		SALEEM M ALI	91307	1251 HIGHLAND BLVD, SAN ANTONIO	UNKNOWN	4/12/1987	2	2A	E,Q	
		SAN ANTONIO COUNTRY CLUB	98641	4100 N NEW BRAUNFELS , SAN ANTONIO	GASOLINE	4/16/1991	1B	1A	E,Q	
		SAN ANTONIO PRODUCE TRMNL MKT	110231	1618 S ZARZAMORA, SAN ANTONIO	GASOLINE , DIESEL	10/27/1994	2	6	E,Q	
		SEARS ROEBUCK & CO	112111	735 SW MILITARY DR, SAN ANTONIO	GASOLINE , WASTE OIL	2/18/1997	2	2A	E,Q	
	*	SEPULVE DA RUBEN	115817	1532 SW MILITARY DR, SAN ANTONIO	GASOLINE	6/5/2003	2	2A	E,Q	
		SETH NEWBER GER	113481	310 CHESTNUT ST, SAN ANTONIO	GASOLINE	9/29/1998	2	2A	E,Q	
		SONAL ENTERPRISES	115384	5214 CALLAGHAN, SAN ANTONIO	GASOLINE	1/28/2002	2	2A	E,Q	
		SOUTHWESTERN BELL TELEPHONE	102429	1735 COMMERCIAL AVE, SAN ANTONIO	HYDR FLUID	2/9/1992	2	2A	E,Q	
		SPIRES LEASING CORP	102326	501 BROADWAY, SAN ANTONIO	GASOLINE	3/25/1992	2	6	E,Q	
		SSM	94025	2302 SE MILITARY DR, SAN ANTONIO	GASOLINE	11/7/1989	2	2A	E,Q	
		SUNGLO	95036	2831 GUADALUPE , SAN ANTONIO	GASOLINE	3/5/1990	2	6	E,Q	
		SUNGLO INC	112147	1706 CULEBRA , SAN ANTONIO	UNKNOWN	3/3/1997	2	2A	E,Q	
		SUNGLO INC	115150	5222 FREDERICKSBURG RD, SAN ANTONIO	GASOLINE	12/13/2000	2	2A	E,Q	
		SUSAN WOOD & SHIRLEY WILINGT E	115120	5303 BLANCO, SAN ANTONIO	UNKNOWN	2/6/2001	2	2A	E,Q	
	*	SWIENTE K ALEX	115622	2327 N ST MARY ST, SAN ANTONIO	GASOLINE	1/22/2002	1B	1A	E,Q	
		SWIFF TRAIN CO	113445	3318 N PANAM EXPY, SAN ANTONIO	GASOLINE	9/21/1998	2	6	E,Q	
		TYRO OIL CO	93848	3155 SW MILITARY DR, SAN ANTONIO	DIESEL	10/12/1989	2	2A	E,Q	
	*	UNION PACIFIC RAILROAD	115793	1201 SHERMAN ST, SAN ANTONIO	DIESEL	9/8/2003	1B	1A	E,Q	
		VIA METROPOLITANTRANSIT	115259	800 W MYRTLE, SAN ANTONIO	HYDR FLUID	7/25/2001	1B	2A	E,Q	
		WESTERN AUTO SUPPLY INC	98823	2337 NW MILITARY DR, SAN ANTONIO	WASTE OIL	9/12/1990	2	2A	E,Q	
		WILLIAMS EXPRESS INC	92454	7398 MARBACK RD, SAN ANTONIO	WASTE OIL	12/21/1988	2	2A	E,Q	

TABLE 1
GROUNDWATER CONTAMINATION CASE DESCRIPTION BY COUNTY
TEXAS COMMISSION ON ENVIRONMENTAL QUALITY

COUNTY	DIVISION	NEW CASES	FILE NAME	FILE NUMBER	LOCATION	CONTAMINATION DESCRIPTION	DATE	ENFORCEMENT STATUS		DATA QUALITY	SECTION 5.236
	RMD/SC										
			FIRST QUALITY CYLINDE RS	FILED BY SITE NAME	931 WEST LAUREL ST., SAN ANTONIO	CHROMIUM	9/8/1989	5B, 4A, 2B, 1A	4	E,Q,V,1,2, 3	
			HARRIS SAND PITS	FILED BY SITE NAME	23340 S. HWY. 16, APPROX. 10.5 MI. S. OF SAN ANTONIO	CHROMIUM , CADMIUM, ARSENIC	8/1/1994	5B, 3B, 2B, 1B	5D &E	E,Q,V1,2,3	
			J C PENNCO FUND LEAD	FILED BY SITE NAME	4927 HIGDON RD., SAN ANTONIO	BENZENE , VINYL CHLORIDE , ARSENIC, CADMIUM	9/30/1994	5B, 2B, 1A	3	E,Q,V1,2,3	
			PIONEER OIL & REFINING	FILED BY SITE NAME	20280 SOUTH PAYNE RD., SOMERSET , TX.	BENZENE , TOLUENE , XYLENES , ETHYLBE NZENE, ARSENIC, LEAD	4/11/1994	5B, 2B, 1B	3	E,Q,V2,3	
	RMD/SSDAT										
		*	SAN ANTONIO GAS AND ELECTRIC COMPANY	FILED BY SITE NAME	511 SOUTH SALADO, SAN ANTONIO , TEXAS	PAH's, BTEX, METALS, PESTICIDES	5/12/2003				
		*	SAN ANTONIO GAS COMPANY	FILED BY SITE NAME	314 W. HOUSTON AT LAREDO, SAN ANTONIO , TEXAS	PAH's, BTEX, METALS, PESTICIDES	6/24/2003				
BEXAR											
	RMD/VC										
			7196 SOUTH W. W. WHITE	1152	7196 SOUTH W. W. WHITE, SAN ANTONIO	METHAN E GAS	4/3/2000		2	E	
			A. J. PLOCH COASTAL TRUCK CENTER	1123	11570 INTERST ATE 10 WEST, SAN ANTONIO	BTEX, TPH	1/27/2000		6A	E	
			COUNTRY SID E PLAZA SHOPPING CENTER	276	HIGHWAY 281 @ BITTERS ROAD, SAN ANTONIO	CHLORINATED SOLVENTS	6/13/1996		2	E	
			GREEN LIGHT COMPANY	1492	10511 WETMOR E ROAD, SAN ANTONIO	VOCS, METALS, PESTICIDES , TPH	7/26/2002		2	E	
			HAUSMA N ROAD CMSWLF	1523	5900 BLOCK HAUSMA N ROAD, SAN ANTONIO	METALS, VOCS	10/14/2002		3	E	
			MIRASOL HOMES PARCEL B	1119	3940 SAN FERNAND O STREET, SAN ANTONIO	SVOCS, METALS	2/28/2000		4	E	
			MKT - SLOAN RAILYAR D	609	WEST CEVALLE S STREET, SAN ANTONIO	METALS, SVOCS	9/16/1997		5	E	
		*	PAK-MOR MANUFACTURING COMPANY	1579	1123 SE MILITARY DRIVE, SAN ANTONIO	TPH, METALS, VOCS, SVOCS	3/21/2003		2	E	
			SAN ANTONIO HOUSING AUTHORITY	190	1901 SOUTH SAN MARCOS STREET, SAN ANTONIO	PAHS	3/5/1996		3	E	
			SCHNECK AVIATION , INC.	859	STINSON MUNICIPAL AIRPORT, SAN ANTONIO	METALS, VOCS	10/28/1998		4	E	
			SLATER WHITE CLEANERS - JOSEPHIN E	1437	110 WEST JOSEPHIN E, SAN ANTONIO	VOCS, SVOCS, CHLORINATED SOLVENTS , TPH	2/12/2002		2	E	
			SOUTHWEST COCA COLA BOTTLING	1493	ONE COCA- COLA PLACE, SAN ANTONIO	VOCS, METALS, TPH, PAH	11/8/2002		1A	E	
			WINN'S STORE DISTRIBUTION CENTER - PURCHAS ER	151	4342 PANAM EXPRESS WAY, SAN ANTONIO	TPH, BTEX	12/18/1995		0	E	
			WINN'S STORE DISTRIBUTION CENTER - TRUSTEE	282	4342 PANAM EXPRESS WAY, SAN ANTONIO	METALS, PETROLEUM HYDROCARBONS	6/27/1996		0	E	
	RMD/VCIO										
			27890 HIGHWAY 281 NORTH	127	27890 HIGHWAY 281 NORTH, SAN ANTONIO	BTEX, MTBE	8/18/1999		1B	E	
		*	BANDERA ROAD BUSINESS PARK	385	5504 BANDERA ROAD, SAN ANTONIO	VOCS, SVOCS, METALS, TPH	8/29/2003		1B	E	
			CITY OF SAN ANTONIO PROPOSED LIBRARY	162	BROWNL EAF DRIVE AND PINN ROAD, SAN ANTONIO	TPH, METALS	2/15/2000		1B	E	
			IOWA STREET WAREHO USE	213	232 AND 211 IOWA STREET, SAN ANTONIO	LEAD	1/16/2001		1B	E	
			JOHN F. KENNEDY HIGH SCHOOL	120	1922 SOUTH GENERAL MCMULL EN, SAN ANTONIO	TCE	7/8/1999		1B	E	
			SPECTRU M INTERNATIONAL CORPORATION	253	1410/1414 SOUTH ST. MARY'S, SAN ANTONIO	VOCS, SVOCS, TPH	7/30/2001		1B	E	
			TRACT 1/TRACT 2 NEW BRAUNFELS AVENUE	283	1829 NORTH NEW BRAUNFELS AVENUE, SAN ANTONIO	VOCS, CHLORINATED SOLVENTS	12/12/2001		1B	E	
	TAD/WQPAS										

TABLE 1
GROUNDWATER CONTAMINATION CASE DESCRIPTION BY COUNTY
TEXAS COMMISSION ON ENVIRONMENTAL QUALITY

COUNTY	DIVISION	NEW CASES	FILE NAME	FILE NUMBER	LOCATION	CONTAMINATION DESCRIPTION	DATE	ENFORCEMENT STATUS		DATA QUALITY	SECTION 5.236
			USGS FREON PLUME STUDY		11 WELLS IN BEXAR COUNTY (68-27- 515, 68-28- 703, 68-28- 801, 68-28- 911, 68-29- 109, 68-29-702, 68-35- 102, 68-35- 904, 68-36- 102, 68-37- 104, & 68- 37-701)	CCL3F (FREON)	6/3/1976	1	2B	Q,V2,3	
			WEST AVENUE LANDFILL		SAN ANTONIO , BEXAR COUNTY, "CASTLE HILLS" 7 1/2 MINUTE USGS TOPOGRA PHIC SHEET	ORGANIC COMPOUNDS , TCE	1/1/1983	2D	2B	E,Q,V1,2	
	WPD/MSW										
			CITY OF SAN ANTONIO / NELSON GARDENS	MSW0123 7	1100 FT N OF NELSON RD, IMMED S OF MEDINA MILITARY BASE, 0.8 MI NW OF FM 2536 (PEARSA LL RD), 1.2 MI E OF MACDON A AND 2.0 MI W OF I 410, SAN ANTONIO	MW- 2,5B,6A,7 A,OW- 19,P101: VOCS (CIS-1,2- DICHLOR OETHYLE NE; METHYL ENE CHLORIDE ; TERACHLOROETHENE; TRICHLOROETHYLENE; VINYL CHLORIDE)	3/29/1993	2B	4,5	E,V2	
BEXAR											
	WPD/MSW										
			CITY OF SAN ANTONIO / PEARSALL RD	MSW0063 3	5302 PEARSALL RD, SAN ANTONIO	MW-5A, 9: TRACE VOCS (BENZEN E, CHLOROBENZENE); MW-3, 5A, 5B, 9, 16A: TOTAL ORGANIC CARBON	3/10/1988	2A	2B	E,V2	
BLANCO											
	RMD/PST										
			ENVIRONMENTAL IMPACT	105405	1100 S WINTERS FUR ST, JOHNSON CITY	GASOLINE , DIESEL, WASTE OIL	10/30/1992	5B	2A	E,Q	
			PHILLIPS PETROLEUM CO	111022	HWY 290, JOHNSON CITY HWY 290, JOHNSON CITY	GASOLINE	5/21/1996	2	2A	E,Q	
			V & S ENTERPRISES	114874	1016 N MAIN, BLANCO	GASOLINE	9/17/1999	2	6	E,Q	
BOSQUE											
	RMD/PST										
			SANDFOR D OIL CO	112632	HWY 22, MERIDIAN HWY 22, MERIDIA N	GASOLINE	9/19/1997	2	2A	E,Q	
BOWIE											
	RMD/CA										
			KERR- MCGEE CHEMICAL	31002	155 BUCHANAN RD TEXARKANA75501	CREOSOTE	12/2/1986	3A	4,5	E,Q,V,2,3	
			KERR- MCGEE CHEMICAL	31002	155 BUCHANAN RD TEXARKANA75501	TPH, BTEX	5/17/1989	1B	2	E	
			LONE STAR ARMY AMMUNI TIO N PLANT	30991	HIGHWAY 82 W TEXARKANA75501	TNT,NITR ATES,S,M ETALS,AC IDS, EXPLOSI VES	2/1/1992	3A	2A	EQV	
			NEWCOU RT INC	82147	3200 COURT ST TEXARKANA77501	TCE, ACETONE , TOLUENE	9/14/1994	1	4	EV	
			RED RIVER ARMY DEPOT	67004	100 MAIN DR TEXARKANA75507	METALS AND VOLATILES	2/26/1988	3B	3	EQV3	
	RMD/PST										
			ARNOLD MAPLE	108693	2101 S LAKE DR, TEXARKA NA	GASOLINE	9/26/1994	2	2A	E,Q	
			ATKINSO N PETROLEUM	104264	HWY 82, HOOKS HWY 82, HOOKS	GASOLINE	7/30/1992	2	6	E,Q	
			BARFIEL D ARNOLD	94335	425 NE FRONT ST, DE KALB	GASOLINE	1/18/1990	2	2A	E,Q	
			DARR EQUIPMENT CO	104599	145 E BAILEY, NASH	GASOLINE , DIESEL, WASTE OIL	9/2/1992	2	4	E,Q	
			DAY & NITE CONVENIENCE	108620	HWY 67, MAUD HWY 67, MAUD	GASOLINE	1/25/1993	2	4	E,Q	
			DONALD SMITH	96254	321 4TH ST, TEXARKA NA	GASOLINE	7/24/1990	2	6	E,Q	
			E Z MART STORES INC	115362	KINGS HWY, TEXARKA NA	GASOLINE	12/5/2000	2	2A	E,Q	
			FFP OPERATING PARTNERS	115269	2023 S LAKE DR, TEXARKA NA	GASOLINE , DIESEL	4/27/2001	2	2A	E,Q	
BOWIE											
	RMD/PST										

TABLE 1
GROUNDWATER CONTAMINATION CASE DESCRIPTION BY COUNTY
TEXAS COMMISSION ON ENVIRONMENTAL QUALITY

COUNTY DIVISION	NEW CASES	FILE NAME	FILE NUMBER	LOCATION	CONTAMINATION DESCRIPTION	DATE	ENFORCEMENT STATUS		DATA QUALITY	SECTION 5.236
		FFP OPERATING PARTNERS	92767	4526 W 7TH, TEXARKA NA	UNKNOWN	3/14/1989	2	4	E,Q	
		JACK LILES	112002	104 W A AVE, HOOKS	GASOLINE	11/13/1996	5B	2A	E,Q	
		JERRY HARRELL INC	103998	2400 COLLEGE DR, TEXARKA NA	GASOLINE	7/27/1992	5B	2A	E,Q	
		JIM BROWER JR	94560	5600 SUMMER HILL RD, TEXARKA NA	GASOLINE	1/11/1990	2	2A	E,Q	
		LONE STAR AMMO PLANT ARMY	91312	W HWY 82, TEXARKANAW HWY 82, TEXARKA NA	DIESEL	5/13/1987	2	2A	E,Q	
		LOVES COUNTRY STORE	109956	IH-30, HOOKS IH 30, HOOKS	GASOLINE	4/30/1995	2	2A	E,Q	
		MOSELY OIL CO	93420	HWY 82, HOOKS HWY 82, HOOKS	GASOLINE	7/21/1989	5B	2A	E,Q	
		NORMA CRAWFO RD ESTATE EXEC	111115	W HWY 82, NEW BOSTON W HWY 82, NEW BOSTON	GASOLINE	4/16/1996	2	2A	E,Q	
		NORRIS POSEY	110644	4924 W 7TH ST, WAKE VILLAGE	UNKNOWN	9/9/1996	1B	6	E,Q	
		O V GRAVES	112477	1808 OAK ST, TEXARKA NA	GASOLINE	8/4/1997	1B	1A	E,Q	
		ROAD WAY FOOD MART INC	111141	602 N KINGS HWY, NASH	UNKNOWN	8/12/1996	2	4	E,Q	
		SHUTE HIRAM	99435	102 HWY 82, NEW BOSTON	GASOLINE	7/2/1991	2	6	E,Q	
	*	SKINNER DENNIS SR	115753	206 S KINGS HWY, TEXARKA NA	GASOLINE	3/19/2003	2	2A	E,Q	
		STEVE RAFFAEL LI	103577	WALNUT, TEXARKANAWALNUT, TEXARKA NA	GASOLINE	6/24/1992	1B	1A	E,Q	
BOWIE										
RMD/PST										
		THURMO N MAY	112710	835 NE FRONT, DEKALB	GASOLINE	10/14/1997	2	2A	E,Q	
	*	TRUMAN ARNOLD CO	115760	701 S ROBINSON RD, TEXARKA NA	DIESEL	1/21/2003	2	2A	E,Q	
		TRUMAN ARNOLD CO	93073	1801 NEW BOSTON RD, TEXARKA NA	GASOLINE	5/24/1989	2	4	E,Q	
		TRUMAN ARNOLD COMPANY	113319	HWY 82, NASH HWY 82, NASH	GASOLINE	7/13/1998	2	2A	E,Q	
		ULTRAMAR DIAMOND SHAMROCK	110956	FM 560 & I 30, HOOKS FM 560, HOOKS	GASOLINE	1/16/1996	2	2A	E,Q	
		ULTRAMAR DIAMOND SHAMROCK	111292	4020 S LAKE DR, TEXARKA NA	GASOLINE	7/1/1996	2	4	E,Q	
		ULTRAMAR DIAMOND SHAMROCK	111670	5023 STATE LINE AVE, TEXARKA NA	GASOLINE	9/24/1996	2	2A	E,Q	
		USARMY LONE STAR AMMO PLANT	92366	OLD GASOLINE STATION, TEXARKANAOLD GASOLINE STATION, TEXARKA NA	DIESEL	11/23/1988	2	6	E,Q	
		WREN OIL CO	113938	201 W 7TH ST, TEXARKA NA	GASOLINE , DIESEL	1/5/1999	2	2A	E,Q	
		WREN OIL CO	96644	5704 W 7TH ST, TEXARKA NA	DIESEL	9/1/1990	2	4	E,Q	
RMD/SC										
		KOPPERS CO INC TEXARKANAPLANT	FILED BY SITE NAME	WEST 3RD ST AND MILAM ST. TEXARKA NA, TX.	BENZENE , TOLUENE , BENZO- A-PYRENE, POLY- AROMATI C HYDROCARBONS	7/29/1987	5A, 3D, 2B&D, 1B	5E	E,Q,V1,2,3	
		LONE STAR ARMY AMMUNI TIO N PLANT	FILED BY SITE NAME	HIGHWAY 82 WEST APPROXI MATE LY 12 MILES W OF TEXARKA NA	MERCURY , CHROMIUM , LEAD	8/31/1999	5A, 3D, 2B&D, 1B	5E	E,Q,V,2,3	
		TEXARKANAWOODPRESERVING CO	FILED BY SITE NAME	ON LUBBOCK STREET, EAST SIDE OF RAILROAD TRACKS IN SOUTH TEXARKANA TEXARKA NA, TX.	DIOXINS, PENTACH LOROPH ENOL, BENZO-A- PYRENE	9/25/1990	5A, 3D, 2B&D, 1B	3	E,Q,V2,3	
RMD/VC										
		HUMCO HOLDING GROUP, INC (LARGE TRACT)	363	1008 WHITAKE R, TEXARKA NA	COAL TAR, METALS, BTEX, SVOCS	9/29/1996		3	E	
WPD/MSW										

TABLE 1
GROUNDWATER CONTAMINATION CASE DESCRIPTION BY COUNTY
TEXAS COMMISSION ON ENVIRONMENTAL QUALITY

COUNTY	DIVISION	NEW CASES	FILE NAME	FILE NUMBER	LOCATION	CONTAMINATION DESCRIPTION	DATE	ENFORCEMENT STATUS		DATA QUALITY	SECTION 5.236
			U.S. ARMY / RED RIVER DEPOT	MSW0131 3	2.5M W OF HOOKS CITY LIMITS, 3M E OF NEW BOSTON CITY LIMITS	LF- 31A,32A,4 3B,44,47,4 8,51,54: VOCS (BENZEN E; 1,2-DICHLOROETHANE ; 1,1- DICHLOR OETHYLE NE; METHYL ENE CHLORIDE , TRICHLOROETHYLENE; VINYL CHLORIDE)	1/25/1995	2A	2A	E,Q,V2	
	WPD/MSW										
			WM / NEW BOSTON LF	MSW0057 6B	1.7 MI W OF INT IH 30 AND SH 8, S OF AND ADJ TO IH 30	MW-2R: BARIUM	12/17/1999	2B	3	E,Q,V2	
BRAZORIA											
	RMD/CA										
			ALLWAS TE CONTAINER SERVICES INC	30207	1024 A S FRONT ST ANGLETO N 77515	AS. PHENOL. VOC'S	6/30/1989	3B	2A	E	
			AMOCO CHEMICAL CO	30042	FM 2004 ALVIN 77511	VOCS, SVOCS	7/10/2000	0B	2,3	EQ	
			BASF CORP	30024	602 COPPER RD FREEPOR T 77541	PHENOL	5/20/1994	3A	5	E,Q	
			DOW CHEMICAL CO	30106	2301 N BRAZOSP ORT BLVD FREEPOR T 77541	CHLORINATED HYDROCARBONS, ARSENIC. TCE. VOC'S	4/24/1989	3A	4	EQV23	
			GULF CHEMICAL AND METALL URGI CAL CORP	30952	302 MIDWAY RD FREEPOR T 77541	BTEX, ARSENIC, CADMIUM, CHROMIUM , COBOLT, NICKLE, MOLIBDI NUM, VANADIU M	6/28/1994	3A	2	E	
BRAZORIA											
	RMD/CA										
			PHILLIPS PETROLEUM CO (SWEENE Y REFINERY)	30048	STATE HIGHWAY 35 OLD OCEAN 77463	ORGANIC S	4/19/1994	3B	5	EQV	
		*	Q.V. SERVICES	84996	19391 N. HWY 35, ALVIN, TX.	TPH, BENZENE	10/2/2003	OA	2A	E	
			SOLUTIA INC	30138	FM 2917 ALVIN 77511	AR, CN, PHENOLS, ACRYLO NITRILE	12/5/1989	2B,3A	4,5	E,Q,V,2,3	
	RMD/PST										
			518 SERVICE STATION INC	93682	6075 W BROADWAY, PEARLAND	GASOLINE	8/9/1989	2	2A	E,Q	
			A N RUSCHE DISTRIBUTING	114318	20135 MORRIS, MANVEL	OTHER	1/18/1999	2	6	E,Q	
			ADA RESOURCES INC	109700	HWY 35 ST, OLD OCEAN HWY 35 ST, OLD OCEAN	GASOLINE	8/4/1995	2	2A	E,Q	
			ADA RESOURCES INC	113846	1852 1/2 W 2ND ST, FREEPOR T	GASOLINE	1/4/1999	2	6	E,Q	
			ADI MUSA	115569	260 E HWY 6, ALVIN	UNKNOWN	11/8/2002	1B	1A	E,Q	
			AKBAR MOMIN	113399	1039 S VELASCO , ANGLETO N	GASOLINE , DIESEL, WASTE OIL	8/19/1998	2	2A	E,Q	
			ALI VIRANI	110116	2340 N MAIN, PEARLAND	GASOLINE	1/2/1996	2	2A	E,Q	
			ANA INC	112937	16239 FM 521, ROSHARO N	GASOLINE	1/30/1998	1B	1A	E,Q	
			ANGLETO N ISD	114092	300 THOMAS WRIGHT ST, ANGLETO N	GASOLINE	1/6/1999	2	2A	E,Q	
			ANH THI NGUYEN	97909	5304 W BROADWAY, PEARLAND	GASOLINE	11/28/1990	2	2A	E,Q	
			B & G WIRELIN E	107591	912 W 2ND ST, ALVIN	GASOLINE	12/23/1993	2	2A	E,Q	
			BASTROP MARINA	105910	BASTROP BAYOU, FREEPOR T BASTROP BAYOU, FREEPOR T	GASOLINE	3/5/1993	2	2A	E,Q	
			BAY OIL CO	112069	211 E HWY 6, ALVIN	GASOLINE	12/20/1996	2	6	E,Q	
		*	BENGAL ENTERPRISES INC	115811	HWY 35 & FM 1459, SWEENY HWY 35 & FM 1459, SWEENY	UNKNOWN	10/20/2003	1B	1A	E,Q	
			BILLY RAY JONES	113905	1200 E MULBER RY, ANGLETO N	UNKNOWN	1/5/1999	1B	1A	E,Q	
			BOB MERRIL	112720	20203 MORRIS, MANVEL	GASOLINE	10/15/1997	2	2A	E,Q	
			BRAZORI A COLUMBI A ISD	106386	S 14TH ST, WEST COLUMBI A S 14TH ST, WEST COLUMBI A	GASOLINE	4/23/1993	2	2A	E,Q	

TABLE 1
GROUNDWATER CONTAMINATION CASE DESCRIPTION BY COUNTY
TEXAS COMMISSION ON ENVIRONMENTAL QUALITY

COUNTY	DIVISION	NEW CASES	FILE NAME	FILE NUMBER	LOCATION	CONTAMINATION DESCRIPTION	DATE	ENFORCEMENT STATUS		DATA QUALITY	SECTION 5.236
			BUCEES INC	112017	101 S HWY 2004, LAKE JACKSON	GASOLINE	11/22/1996	2	2A	E,Q	
			BUCEES INC	112018	899 OYSTER CREEK DR, LAKE JACKSON	GASOLINE	12/3/1996	2	2A	E,Q	
			BUCEES INC	112068	1101 S BROOKS5 , BRAZORI A	GASOLINE	1/2/1997	2	6	E,Q	
			BUCEES INC	112095	2001 N HWY 36, BRAZORI A	GASOLINE	12/31/1996	2	6	E,Q	
			CHEVRON PRODUCTS CO	94155	2121 N MAIN, PEARLAND	GASOLINE	12/5/1989	2	4	E,Q	
			CITY OF ALVIN	110332	102-106 S GORDON ST, ALVIN	UNKNOWN	1/1/1996	2	2A	E,Q	
			COASTAL MART INC	115310	19976 HWY 35, ALVIN	GASOLINE	8/1/2001	2	2A	E,Q	
			COASTAL MART INC	115313	22550 HWY 6, MANVEL	GASOLINE , DIESEL	8/1/2001	2	2A	E,Q	
			DEAN KERSH	112301	95 OAK DR, LAKE JACKSON	UNKNOWN	5/7/1997	2	2A	E,Q	
			DEAN KERSH	114946	4622 STEPHEN F AUSTIN RD, JONES CREEK	GASOLINE	3/9/2000	2	2A	E,Q	
			DIAMOND SHAMROCK	106696	3502 E BROADWAY, PEARLAND	GASOLINE	5/5/1993	2	2A	E,Q	
			DIAMOND SHAMROCK	113852	1000 N VELASCO , ANGLETO N	GASOLINE	2/3/1999	2	2A	E,Q	
			DIAMOND SHAMROCK REF & MKTG	103363	728 W MULBER RY, ANGLETO N	GASOLINE	5/12/1992	2	2A	E,Q	
			DIAMOND SHAMROCK REF & MKTG CO	91434	612 W PLANTAT ION, CLUTE	GASOLINE	8/21/1987	2	2A	E,Q	
			DIAMOND SHAMROCK REF & MKTG CO	91454	1235 E MULBER RY, ANGLETO N	GASOLINE	9/11/1987	2	2A	E,Q	
		*	E Z MART STORES INC	115786	225 N COLUMBI A DR, WEST COLUMBI A	UNKNOWN	9/8/2003	2	2A	E,Q	
			EDCO INC	114482	102 S COLUMBI A DR, WEST COLUMBI A	GASOLINE	3/4/1999	2	2A	E,Q	
			EFSAJ INC	111347	19310 MORRIS, MANVEL	GASOLINE	1/23/1997	2	2A	E,Q	
			EL PASO CORP ERD	91762	2112 E BROADWAY, PEARLAND	GASOLINE	3/16/1988	2	6	E,Q	
			ESTATE OF W H PIERCE JR	99910	300 E 2ND ST, FREEPOR T	DIESEL	2/7/1991	2	2A	E,Q	
			EVANS OIL CO	113716	HWY 36, BRAZORI A HWY 36, BRAZORI A	GASOLINE	12/2/1998	2	2A	E,Q	
			EVANS OIL CO	114144	315 PLANTAT ION, LAKE JACKSON	GASOLINE	1/7/1999	2	2A	E,Q	
BRAZORIA											
	RMD/PST										
			EVANS OIL CO	114415	930 N VELASCO , ANGLETO N	GASOLINE	1/27/1999	2	2A	E,Q	
			EVANS SYSTEMS INC	113456	E HWY 521, BRAZORI A E HWY 521, BRAZORI A	GASOLINE	9/21/1998	2	2A	E,Q	
			EVANS SYSTEMS INC	113525	RT 5, BRAZORI A RT 5, BRAZORI A	GASOLINE	10/14/1998	2	2A	E,Q	
			FERGUSO N FAMILY INVESTMENTS	114419	823 BRAZOSP ORT BLVD, FREEPOR T	GASOLINE	1/27/1999	2	2A	E,Q	
			FIRST COMMERCE BANK	105141	101 PLANTAT ION, LAKE JACKSON	GASOLINE , DIESEL, WASTE OIL	10/7/1992	2	2A	E,Q	
			GBAK PROPERTIES INC	115469	3501 S MAIN, PEARLAND	GASOLINE	5/2/2002	2	6	E,Q	
			KYLE PIERCE	93407	476 PLANTAT ION DR, LAKE JACKSON	GASOLINE	8/8/1989	2	2A	E,Q	
			LEE KNIGHT	95065	714 S GORDON ST, ALVIN	GASOLINE	2/5/1990	2	2A	E,Q	
			LEE OIL CO INC	96453	HWY 35, ALVIN HWY 35, ALVIN	UNKNOWN	7/19/1990	2	4	E,Q	
			LIVINGSTON BETTY	111178	HWY 36, WEST COLUMBI A HWY 36, WEST COLUMBI A	GASOLINE	6/14/1996	2	6	E,Q	
			LUG A JUG	98660	4408 W BROADWAY, PEARLAND	GASOLINE	3/22/1991	2	2A	E,Q	
			MAGNES S CO INC	96065	227 S FRONT ST, ANGLETO N	GASOLINE , DIESEL	7/5/1990	5B	4	E,Q	
			MILLER BREWING CO	115282	OLD COUNTY RD 288, ANGLETO N OLD COUNTY RD 288, ANGLETO N	GASOLINE , DIESEL	2/7/2001	2	2A	E,Q	
			N F Z INVESTMENTS INC	113132	1823 BRAZOSP ORT BLVD, FREEPOR T	GASOLINE	4/28/1998	2	2A	E,Q	
			N S V INVESTMENTS	113181	1200 N VELASCO , ANGLETO N	GASOLINE	5/27/1998	2	2A	E,Q	
			NORWES T BANK ANGLETO N	95143	803 N VELASCO , ANGLETO N	GASOLINE	2/22/1990	2	4	E,Q	
			PHIL BEUTEL	106071	1101 S VELASCO , ANGLETO N	UNKNOWN	11/15/1992	2	4	E,Q	
			PHILLIPS 66 CO	111087	801 S 17TH ST, WEST COLUMBI A	GASOLINE , DIESEL	5/8/1996	2	2A	E,Q	
			REHMAN ALI	113575	1517 W SEALY ST, ALVIN	GASOLINE	11/5/1998	2	2A	E,Q	
			ROBERT STEWART	94802	101 S VELASCO ST, ANGLETO N	GASOLINE	1/12/1990	2	4	E,Q	
			SPEEDY STOP FOOD STORES	111090	627 OYSTER CREEK, LAKE JACKSON	GASOLINE , WASTE OIL	5/15/1996	2	2A	E,Q	
			STERLING BANK	113285	302 S GORDON, ALVIN	GASOLINE	6/19/1998	2	2A	E,Q	
			STOP N GO	113759	101 E MAIN, CLUTE	GASOLINE	12/9/1998	2	2A	E,Q	
			TEXAS DEPT OF PUBLIC SAFETY	96494	501 S VELASCO , ANGLETO N	GASOLINE	8/14/1990	2	2A	E,Q	
			TONG KY VUN	112144	8332 S HWY 35, ALVIN	GASOLINE	3/3/1997	2	2A	E,Q	

TABLE 1
GROUNDWATER CONTAMINATION CASE DESCRIPTION BY COUNTY
TEXAS COMMISSION ON ENVIRONMENTAL QUALITY

COUNTY	DIVISION	NEW CASES	FILE NAME	FILE NUMBER	LOCATION	CONTAMINATION DESCRIPTION	DATE	ENFORCEMENT STATUS		DATA QUALITY	SECTION 5.236
			TRANDIEN	115484	227 OLD ANGLETO N RD, LAKE JACKSON	GASOLINE	4/22/2002	2	2A	E,Q	
			TXDOT	114620	210 BRAZOS AVE, WEST COLUMBI A	GASOLINE , WASTE OIL	6/3/1999	2	2A	E,Q	
			TXDOT	114621	226 BRAZOS AVE, WEST COLUMBI A	GASOLINE , DIESEL, WASTE OIL	6/3/1999	2	2A	E,Q	
			WILLIAM J KELLEY	105109	101 N VELASCO , ANGLETO N	GASOLINE , WASTE OIL	10/8/1992	5B	2A	E,Q	
	RMD/SC										
			GULFCO (A.K.A. FISH ENGINEERING AND CONSTRUCTION)	FILED BY SITE NAME	906 MARLIN AVENUE	HEAVY METALS	1/15/2000	5A, 2B&D, 1D	1A	E,Q,V2,3	
	RMD/SSDAT	ISO-TEX	FILED BY SITE NAME		1511 COUNTY ROAD 129, FRIENDS WOOD, TX	RADIONU CLIDES, RESULTS FROM LAST SAMPLIN G PENDING	12/10/2001				
	RMD/VC										
			DOW CHEMICAL OYSTER CREEK	675	1/2 MILE WEST OF SH 523, OYSTER CREEK	VOCS	12/27/1997		4	E	
			PEARLAND MANUFACTURING (WEATHERFORD US)	1053	3810 MAGNOLIA, PEARLAND	TPH, BTEX	9/20/1999		0	E	
	RMD/VCIO										
		*	DIXIE CLEANERS AND LAUNDR Y	299	700 DIXIE DRIVE, CLUTE	VOCS	5/29/2002		0	E	
BRAZOS											
	RMD/CA										
			ATOFINA CHEMICALS (FMR ELF ATOCHE M)	31695	201 W DODGE BRYAN 77801	ARSENIC, PESTICIDES	1/1/1969	3B	2A	EQV23	
			BRYAN ARMY AIRFIELD	T1623	AVENUE A BRYAN	ACETONE , 1,2-CIS- DICHLOR OETHENE	2/1/1998	0A	2		
	RMD/PST										
			AUGUST A FIDEL ESTATE	109137	1200 TEXAS AVE, BRYAN	GASOLINE	11/19/1994	2	2A	E,Q	
			B F D PROPERTIES	113843	609 UNIVERSITY, COLLEGE STATION	GASOLINE	1/4/1999	2	2A	E,Q	
			BROACH STATIONS INC	98523	1615 N TEXAS AVE, BRYAN	GASOLINE	3/29/1991	2	4	E,Q	
			BRYAN COTTON WAREHO USE	106716	911 N BRYAN, BRYAN	GASOLINE	6/30/1993	2	2A	E,Q	
			BUDDY HANEY	113208	410 BURNETT , BRYAN	GASOLINE	5/27/1998	2	2A	E,Q	
			CIRCLE K CORP	98924	1401 N TEXAS AVE, BRYAN	UNKNOWN	5/14/1991	2	4	E,Q	
			CITY OF BRYAN	108270	300 S TEXAS AVE, BRYAN	GASOLINE	5/4/1994	2	2A	E,Q	
			CITY OF BRYAN	110454	DODGE ST, BRYANDODGE ST, BRYAN	UNKNOWN	3/4/1996	2	2A	E,Q	
			CITY OF BRYAN	96674	1111 WACO ST, BRYAN	GASOLINE	8/27/1990	2	2A	E,Q	
		*	CITY OF COLLEGE STATION	115143	2611 A TEXAS AVE, COLLEGE STATION	DIESEL	9/21/2000	2	2A	E,Q	
			DABBS OIL CO	104319	901 S TEXAS AVE, COLLEGE STATION	WASTE OIL	8/20/1992	2	2A	E,Q	
			DABBS OIL CO	114224	209 S TEXAS AVE, BRYAN	UNKNOWN	1/7/1999	2	2A	E,Q	
		*	DABBS OIL CO	115682	815 UNIVERSITY DR, COLLEGE STATION	GASOLINE	11/22/2002	2	2A	E,Q	
			DAVID RESTMEY ER	110592	600 N BRYAN, BRYAN	UNKNOWN	3/20/1996	2	2A	E,Q	
			H & M WHOLESALE	109464	3700 S HWY 6, COLLEGE STATION	GASOLINE	5/21/1994	2	2A	E,Q	
			H & M WHOLESALE INC	113782	3901 E 29TH ST, BRYAN	GASOLINE , WASTE OIL	12/9/1998	2	2A	E,Q	

TABLE 1
GROUNDWATER CONTAMINATION CASE DESCRIPTION BY COUNTY
TEXAS COMMISSION ON ENVIRONMENTAL QUALITY

COUNTY	DIVISION	NEW CASES	FILE NAME	FILE NUMBER	LOCATION	CONTAMINATION DESCRIPTION	DATE	ENFORCEMENT STATUS		DATA QUALITY	SECTION 5.236
			H & M WHOLESALE INC	113784	1800 WELCH ST, COLLEGE STATION	GASOLINE , DIESEL	12/9/1998	2	2A	E,Q	
			H & M WHOLESALE INC	113787	301 N TEXAS, BRYAN	GASOLINE	12/9/1998	2	2A	E,Q	
			H & M WHOLESALE INC	113788	1101 VILLA MARIA RD, BRYAN	GASOLINE	12/9/1998	2	6	E,Q	
			J J RUFFINO	104727	1219 N TEXAS, BRYAN	GASOLINE	10/1/1992	2	2A	E,Q	
			K B TIMMONS	114923	4304 HARVEY RD, COLLEGE STATION	GASOLINE	1/14/2000	2	2A	E,Q	
			K D TIMMONS INC	114102	1200 S MAIN, BRYAN	UNKNOWN	1/6/1999	2	2A	E,Q	
			K D TIMMONS INC	114105	3319 S COLLEGE AVE, BRYAN	GASOLINE	1/6/1999	2	2A	E,Q	
			PHILLIPS PETROLEUM CO	101632	1201 W WILLIAM J BRYAN, BRYAN	GASOLINE	1/20/1992	2	2A	E,Q	
			R B & HARRIET BUTLER EST	104691	1506 CAVITT ST, BRYAN	GASOLINE	10/21/1992	2	2A	E,Q	
			U HAUL CO	112735	519 S TEXAS AVE, COLLEGE STATION	GASOLINE	10/21/1997	2	2A	E,Q	
			ULTRAMAR DIAMOND SHAMROCK	115254	3129 S TEXAS AVE, COLLEGE STATION	GASOLINE	7/18/2001	2	6	E,Q	
	RMD/VC										
			CITGO PETROLEUM CORPORATION - BRYAN	643	1714 FINFEAT HER ROAD, BRYAN	VOCS, TPH	10/24/1997		3	E	
	VC										
			HOLLEM AN SITE	1061	101 LUTHER STREET, COLLEGE STATION	PESTICIDES , HERBICID ES	10/6/1999		4	E	
			HOWELL TRACT	778	200 - 218 SOUTH MAIN STREET, BRYAN	HYDROCARBONS	5/28/1998		5	E	
			UNIVERSITY PARK SHOPPING CENTER	1248	607 AND 615 EAST UNIVERSITY DRIVE, COLLEGE STATI ON	PERC	8/21/2000		0	E	
	RMD/VCIO										
		*	WOLF PEN PLAZA	313	1917 TEXAS AVENUE SOUTH, COLLEGE STATION	VOCS	7/24/2002		1B	E	
BREWSTER											
	RMD/PST										
			NATIONAL PARK CONCESS ION S INC	102111	RIO GRANDE VILLAGE, BIG BEND NATL PARK RIO GRANDE VILLAGE, BIG BEND NATL PARK	GASOLINE	3/31/1992	2	6	E,Q	
			WEST TEXAS GAS INC	112000	E HWY 90, ALPINE E HWY 90, ALPINE	GASOLINE , DIESEL	12/31/1996	2	2A	E,Q	
BRISCOE											
	RMD/PST										
			BURSON TRUST	94375	518 MAIN, SILVERT ON	GASOLINE	11/28/1989	2	4	E,Q	
BROOKS											
	RMD/PST										
			BILL E TALLEY	109935	800 N MARY, FALFURR IAS	GASOLINE	4/21/1994	2	2A	E,Q	
			DENTON PETROLEUM CO	97013	400 ST MARYS ST, FALFURR IAS	GASOLINE	10/18/1990	2	4	E,Q	
			FFP OPERATING PARTNERS	111674	900 E RICE, FALFURR IAS	GASOLINE	9/6/1996	2	2A	E,Q	
			GATES ENTERPRISES	95312	500 S ST MARYS, FALFURR IAS	GASOLINE	3/27/1990	2	4	E,Q	
			GOLDSTA R PETROLEUM INC	98004	514 W RICE, FALFURR IAS	GASOLINE	2/11/1991	5B	2A	E,Q	
			HORACIO VILLARR EAL	102781	701 ST MARYS, FALFURR IAS	GASOLINE	4/27/1992	2	2A	E,Q	
			J & E OIL INC	112600	1200 N ST MARYS ST, FALFURR IAS	GASOLINE	9/4/1997	2	2A	E,Q	
			NELLIE GARCIA	104785	801 S ST MARY ST, FALFURR IAS	GASOLINE	10/1/1992	2	2A	E,Q	

TABLE 1
GROUNDWATER CONTAMINATION CASE DESCRIPTION BY COUNTY
TEXAS COMMISSION ON ENVIRONMENTAL QUALITY

COUNTY	DIVISION	NEW CASES	FILE NAME	FILE NUMBER	LOCATION	CONTAMINATION DESCRIPTION	DATE	ENFORCEMENT STATUS		DATA QUALITY	SECTION 5.236
			PAULA DE MARTINE Z C/O M MARTIN	112874	1203 S HWY 281, FALFURR IAS	UNKNOWN	1/6/1998	1B	1A	E,Q	
			ROBERT SMITH	98846	1204 S ST MARYS, FALFURR IAS	GASOLINE	4/5/1991	2	2A	E,Q	
			VALLEY SHAMROCK INC	112576	300 S ST MARYS ST, FALFURR IAS	GASOLINE	8/28/1997	2	2A	E,Q	
BROWN											
	RMD/CA										
			3M CO	30536	HIGHWAY 377 S BROWNW OOD 76801	ORGANIC S, CHROMIUM , NICKEL	3/1/1990	0,2D	2A	E,Q,V,2	
			SUPERIOR CABLE	31532	2900 MORRIS SHEPPARD DR BROWNW OOD 76801	PCE,TCE, DCE,TCA, DCA	5/1/1991	2A	2A	E	
	RMD/PST										
			BARTON HARRIS	108534	SPENCER ST, BANGS SPENCER ST, BANGS	GASOLINE	10/5/1994	2	2A	E,Q	
			BURLINGTON NORTHERN SANTA FE	113263	TANNEHI LL, BROWNW OOD TANNEHI LL, BROWNW OOD	GASOLINE	6/15/1998	2	4	E,Q	
			CECIL COLE	114536	2721 BELLE PLAIN, BROWNW OOD	UNKNOWN	4/5/1999	1B	1A	E,Q	
			JORDANDON	115542	101 W COMMERCE, BROWNW OOD	UNKNOWN	10/16/2002	2	6	E,Q	
			KOHLER CO	91210	S HWY 377, BROWNW OOD S HWY 377, BROWNW OOD	OTHER	1/21/1987	2	2A	E,Q	
	PST										
			LANITA BOZEMA N	114532	122 THUNDER BIRD, MAY	UNKNOWN	4/5/1999	2	2A	E,Q	
			MR DON JOHNSON	96166	415 EARLY BLVD, EARLY	WASTE OIL	7/12/1990	2	2A	E,Q	
			P F & E OIL INC	114209	2800 SOUTHSI DE DR, BROWNW OOD	UNKNOWN	1/7/1999	2	2A	E,Q	
			P F & E OIL INC	114210	2803 AVE B, BROWNW OOD	UNKNOWN	1/7/1999	2	2A	E,Q	
			P F & E OIL INC	114211	207 E COMMERCE, BROWNW OOD	UNKNOWN	1/7/1999	2	2A	E,Q	
			PF & E OIL CO	96409	HWY 84, ZEPHYR HWY 84, ZEPHYR	GASOLINE , DIESEL	7/5/1990	2	2A	E,Q	
			PHILLIPS PETROLEUM CO	97685	513 E COMMERCE, BROWNW OOD	GASOLINE	12/21/1990	2	6	E,Q	
			SKINNYS INC	111031	206 W AUSTIN AVE, BROWNW OOD	GASOLINE	5/19/1996	2	2A	E,Q	
			TXDOT	99701	N HWY 183, BROWNW OOD HWY 183, BROWNW OOD	GASOLINE , DIESEL	7/2/1991	2	2A	E,Q	
BROWN											
	RMD/PST										
			VULCAN MATERIA LS CO	92481	PO BOX 518, BROWNW OOD PO BOX 518, BROWNW OOD	GASOLINE	12/21/1988	2	4	E,Q	
	RMD/VCIO										
		*	LANDMARK LIFE INSURANCE	411	211 EAST COMMERCE STREET, BROWNW OOD	VOCS, TPH	2/5/2004		1B	E	
			LANDMARK LIFE INSURANCE COMPANY	325	211 EAST COMMERCE STREET, BROWNW OOD	VOCS, TPH	10/2/2002		1B	E	
BURLESON											
	RMD/CA										
			BURLINGTON NORTHERN & SANTA FE RAILROAD	30065	HIGHWAY 36 N SOMERVI LLE 77879	CREOSOTE, PENTA	11/5/1987	3A	4,5	E,Q,V,2	
	RMD/PST										
			ALFORD OIL CO	113237	200 N GREEN, CALDWE LL	GASOLINE , DIESEL	6/5/1998	2	2A	E,Q	
			JAMES R BATES	111449	800 BLK AVE B, SOMERVI LLE	UNKNOWN	8/13/1996	1B	1A	E,Q	

TABLE 1
GROUNDWATER CONTAMINATION CASE DESCRIPTION BY COUNTY
TEXAS COMMISSION ON ENVIRONMENTAL QUALITY

COUNTY / DIVISION	NEW CASES	FILE NAME	FILE NUMBER	LOCATION	CONTAMINATION DESCRIPTION	DATE	ENFORCEMENT STATUS		DATA QUALITY	SECTION 5.236
		WILLIAM BRINKMA N	114006	SO OF BANK DOWNTO WN, DEANVIL LE SO OF BANK DOWNTO WN, DEANVIL LE	GASOLINE	1/6/1999	1B	1A	E,Q	
BURNET										
RMD/PST										
		B & L GAS INC	112470	108 S WATER, BURNET	GASOLINE	7/15/1997	2	2A	E,Q	
		B & L GAS INC	112666	411 BUCHANANDR, BURNET	GASOLINE	9/30/1997	2	2A	E,Q	
		B & L GAS INC	112757	HWY 29, BERTRA M HWY 29, BERTRA M	GASOLINE	11/13/1997	2	2A	E,Q	
		BILL SMITH INC	113409	100 S WATER, BURNET	GASOLINE	9/2/1998	2	2A	E,Q	
		DIRENZO ANGELO	105086	2202 W HWY 281, MARBLE FALLS	GASOLINE	10/22/1992	2	2A	E,Q	
		KEN WARDEN	108016	100 N WATER ST, BURNET	GASOLINE	4/4/1994	2	2A	E,Q	
		LARY C CAMM	92078	309 N WATER ST, BURNET	GASOLINE	4/15/1987	2	2A	E,Q	
WSD										
	*	GRANITE SHOALS KINGSWO OD	G0270 107B	WELL 2/KINGS WOOD SUB	MTBE	7/30/2003	2D	6C	E,Q,V,2	Y
CALDWELL										
RMD/CA										
		CITGO PRODUCTS PIPELINE	F0571	S HIGHWAY 183 LULING 78648	TPH, BTEX	7/1/1999	0	2	E	
RMD/PST										
		ALEXANDER OIL CO	112744	1020 N COLORADO , LOCKHA RT	GASOLINE	11/5/1997	2	2A	E,Q	
		CHEVRON PRODUCTS CO	92486	1403 E CUMMIN GS, LULING	GASOLINE	12/5/1988	2	2A	E,Q	
		DOW CHEMICAL	92771	101 MIMOSA, LULING	GASOLINE	2/2/1989	2	2A	E,Q	
		ENVIRONMENTAL IMPACT	93137	N BRAZOS, LOCKHA RT N BRAZOS, LOCKHA RT	GASOLINE	6/12/1989	2	6	E,Q	2003
		PHILLIPS PETROLEUM CO	105536	622 MAGNOLIA, LULING	GASOLINE	12/3/1992	2	2A	E,Q	
		THRIFT FINANCIAL LTD	113094	820 E PIERCE, LULING	GASOLINE	4/8/1998	2	2A	E,Q	
		US DEPT LABOR ETA	108133	HWY 21, SAN MARCOS HWY 21, SAN MARCOS	GASOLINE , DIESEL	5/10/1994	2	2A	E,Q	
		WELCH OIL CO INC	113393	1401 E PIERCE ST, LULING	GASOLINE	8/13/1998	2	2A	E,Q	
CALHOUN										
RMD/CA										
		ALCOA ALUMINA & CHEMICALS LLC	30035	STATE HIGHWAY 35 POINT COMFORT 77978	MERCURY	5/13/1989	2A	1A	EQV2	
		FORMOS A PLASTICS CORPORATION TEXAS	31945	101 FORMOS A DR POINT COMFORT 77978	EHTYLEN E DICHLORI DE	12/8/1989	4A	2A	EQV	
		UNION CARBIDE CORP	30129	HIGHWAY 185 SEADRIFT 77983	ORGANIC S,CHLORI NATED SOLVENTS	3/28/1988	3B	5	EQ	
RMD/PST										
		BUCHHO RN DARYL	115461	1620 W ADAMS, PORT OCONNOR	UNKNOWN	4/9/2002	2	2A	E,Q	
		DIEBEL OIL CO INC	109400	148 N HWY 35, PORT LAVACA	GASOLINE	5/8/1995	2	2A	E,Q	
		DIEBEL OIL CO INC	110775	707 W MAIN ST, PORT LAVACA	UNKNOWN	4/5/1996	2	6	E,Q	
		DIEBEL OIL CO INC	113439	815 N HWY 35, PORT LAVACA	GASOLINE	9/15/1998	2	2A	E,Q	
		EL PASO CORP ERD	110901	312 E TRAVIS, PORT LAVACA	GASOLINE	4/9/1996	2	4	E,Q	
		ESTATE OF FRED STELSON	114725	1717 HALF LEAGUE RD, PORT LAVACA	UNKNOWN	8/23/1999	2	6	E,Q	
		FDIC	99603	14TH ST, PORT O'CONNO R 14TH ST, PORT OCONNOR	GASOLINE	12/6/1990	2	2A	E,Q	
		JOHN D WINDER	99883	132 N COMMERCE, PORT LAVACA	GASOLINE	8/14/1991	2	6	E,Q	
		KALISEK LEE	115360	912 BROADWAY, PORT LAVACA	UNKNOWN	1/11/2002	2	2A	E,Q	
		LEO ANGER INC	93583	1916 W AUSTIN ST, PORT LAVACA	GASOLINE	8/30/1989	2	2A	E,Q	

TABLE 1
GROUNDWATER CONTAMINATION CASE DESCRIPTION BY COUNTY
TEXAS COMMISSION ON ENVIRONMENTAL QUALITY

COUNTY	DIVISION	NEW CASES	FILE NAME	FILE NUMBER	LOCATION	CONTAMINATION DESCRIPTION	DATE	ENFORCEMENT STATUS		DATA QUALITY	SECTION 5.236
			MARK DANIEL	111861	HWY 185, SEADRIFT HWY 185, SEADRIFT	GASOLINE , WASTE OIL	8/9/1996	2	2A	E,Q	
			MAURITZ & COUEY	115241	1732 W MAIN ST, PORT LAVACA	GASOLINE	1/15/2001	2	2A	E,Q	
			MOTORB OAT & OFFSHORE FUEL INC	112304	HWY 185, PORT OCONNOR HWY 185, PORT OCONNOR	UNKNOWN	5/14/1997	2	2A	E,Q	
			MR B INC SUB NEW DISTRIBUTING	111581	HWY 185, SEADRIFT HWY 185, SEADRIFT	GASOLINE	7/16/1996	2	2A	E,Q	
			ROBERT WALLACE	111813	S HWY 35, POINT COMFORTS HWY 35, POINT COMFORT	GASOLINE	10/22/1996	2	6	E,Q	
			TXDOT	108081	202 BROADWAY, SEADRIFT	GASOLINE	3/30/1994	2	2A	E,Q	
			TXDOT	108084	4TH, SEADRIFT 4TH, SEADRIFT	GASOLINE	3/30/1994	2	2A	E,Q	
	RMD/SC		ALCOA POINT COMFORT/LA VACA BAY	FILED BY SITE NAME	STATE HWY 35, POINT COMFORT	METHYL MERCURY	11/9/1999	5A, 3D, 2B&D, 1B	4	E,Q,V1,2,3	
CALLAHAN											
	RMD/PST										
			BALLARD DANNY	115495	CNTY RD 360, CLYDE	UNKNOWN	7/15/2002	5B	1A	E,Q	
			BILL BURNS OIL CO	111312	I 20 & CHERRY ST, CLYDE IH 20 ST, CLYDE	GASOLINE , DIESEL	6/20/1996	2	2A	E,Q	
			BOB LOYD L P GAS CO	112349	IH 20, BAIRD IH 20, BAIRD	GASOLINE	6/2/1997	2	2A	E,Q	
			BUDDYS GULF STATION	96293	S 1ST, CLYDE S 1ST, CLYDE	GASOLINE	7/31/1990	5B	2A	E,Q	
			CITY OF CLYDE	100542	S 1ST ST, CLYDE S 1ST ST, CLYDE	GASOLINE	5/6/1991	2	4	E,Q	2003
			GARY BECKWO RTH	106958	TRAVIS ST, PUTNAM TRAVIS, PUTNAM	GASOLINE , DIESEL	8/2/1993	2	6	E,Q	
		*	HARDWIC K OIL CO	115836	311 S IH 20 ACCESS RD W, CLYDE	UNKNOWN	6/23/2003	5B	1A	E,Q	
			JERRY & ALICE HOWLE	110929	105 S 1ST ST, CLYDE	GASOLINE	4/25/1996	2	6	E,Q	
			KING HOERMA NN OIL CO BANKRPT CY	91138	I 20 & FM 604, CLYDE IH 20, CLYDE	GASOLINE	6/23/1984	5B	2A	E,Q	
			ROSE STERLING & MARY JOE	115496	901 S IH 20 ACCESS RD, CLYDE	UNKNOWN	7/17/2002	5B	2A	E,Q	
			SKINNYS INC	106452	IH 20 & CHERRY LN, CLYDE IH 20, CLYDE	GASOLINE	4/2/1993	2	4	E,Q	
			WALTER D GERMAN N	97568	S FM 604, CLYDE S FM 604, CLYDE	GASOLINE , DIESEL	10/30/1990	5B	2A	E,Q	
			WYLIE INC	96005	4TH, CROSS PLAINS 4TH, CROSS PLAINS	DIESEL	6/4/1990	2	2A	E,Q	
CAMERON											
	RMD/CA										
			DIAMOND SHAMROCK REFINING & MARKETING CO	81316	HIGHWAY 106 HARLINGEN 78550	TPH,BTEX	1/16/1989	2C	4	E	
			EAGLE COACH CORP	33877	2045 LES MAULDIN BLVD BROWNSVILLE 78523	TPH	12/26/2000	0	2	EV	
			EXXON COMPANY USA	34072	8700 STATE HIGHWAY 48 BROWNSVILLE 78520	DIESEL, GASOLINE . VOC'S	2/27/1990	2B	5	EQ	
			STAR ENTERPRISE INC	35846	HIGHWAY 48 BROWNSVILLE 78520	TPH. BTEX. MTBE. LNAPL	7/29/1992	1A	1A	EQ	
			TRANSM ONT AIGNE TERMINAL IN G	85478	8700 STATE HIGHWAY 48 BROWNSVILLE 78520	BTEX, TPH	11/13/1997	0A	4	E	
	RMD/PST										
			ARAIZA ISIDRO	115520	503 COLORADO ST, RIO HONDO	UNKNOWN	8/28/2002	1B	1A	E,Q	
			C E DEYO	100510	701 E 77 SUNSHINE STRIP, SAN BENITO	GASOLINE	9/25/1991	2	2A	E,Q	
			CAMERO N CTY IRRIGATI ON DIST 2	105828	356 W HEYWOO D, SAN BENITO	GASOLINE	1/14/1993	2	2A	E,Q	
			CANTREL L OIL CO	109502	1100 W COMBES, SAN BENITO	GASOLINE	5/4/1995	2	2A	E,Q	
			CANTREL L OIL CO	109822	3015 N 25TH ST, HARLINGEN	GASOLINE	10/12/1995	2	2A	E,Q	

TABLE 1
GROUNDWATER CONTAMINATION CASE DESCRIPTION BY COUNTY
TEXAS COMMISSION ON ENVIRONMENTAL QUALITY

COUNTY DIVISION	NEW CASES	FILE NAME	FILE NUMBER	LOCATION	CONTAMINATION DESCRIPTION	DATE	ENFORCEMENT STATUS		DATA QUALITY	SECTION 5.236
		CARL SAMEK	99490	2200 BOCA CHICA BLVD, BROWNSVILLE	GASOLINE	7/10/1991	2	2A	E,Q	
		CHAMBE RS JERRY	97093	701 E RIO HONDO RD, HARLINGEN	GASOLINE	10/4/1990	2	2A	E,Q	
		CHUCK ESCANLA NTE	113418	HWY 100, LOS FRESNOS HWY 100, LOS FRESNOS	GASOLINE	9/2/1998	2	2A	E,Q	
		CITY OF BROWNSVILLE	106167	308 S ELIZABE TH, BROWNSVILLE	GASOLINE , WASTE OIL	2/18/1993	2	2A	E,Q	
		CITY OF BROWNSVILLE	113944	1814 BOCA CHICA, BROWNSVILLE	GASOLINE	12/17/1998	2	2A	E,Q	
		CITY STOP INC	111792	1204 MEXICO BLVD, BROWNSVILLE	GASOLINE	10/14/1996	2	2A	E,Q	
		COASTAL MART INC	109434	705 S COMMERCE, HARLINGEN	GASOLINE	3/27/1995	2	2A	E,Q	
		COASTAL MART INC	109439	101 CARMEN 9 AVE, RANCHO VIEJO	GASOLINE	3/29/1995	2	6	E,Q	
		COASTAL MART INC	109441	1725 S F ST, HARLINGEN	UNKNOWN	3/28/1995	2	2A	E,Q	
		COASTAL MART INC	115298	400 E HWY 77, SAN BENITO	GASOLINE	8/15/2001	2	6	E,Q	
		COASTAL MART INC	115319	1001 S 77 SUNSHINE STRIP, HARLINGEN	GASOLINE	7/11/2001	2	2A	E,Q	
		COASTAL MART INC	115320	117 S MAIN ST, LA FERIA	GASOLINE	8/15/2001	2	6	E,Q	
		COASTAL MART INC	115409	1250 FM 802, BROWNSVILLE	GASOLINE	8/1/2001	2	2A	E,Q	
		COASTAL MART INC	96618	400 OLD PORT ISABEL RD, BROWNSVILLE	GASOLINE	8/29/1990	2	6	E,Q	
		COMBES AUTO TRUCK STOP INC	111477	HWY 77, COMBES HWY 77, COMBES	GASOLINE	7/31/1996	2	2A	E,Q	
		DE LEON CHEVRON & AUTO REPAIR	112245	901 S F ST, HARLINGEN	GASOLINE , WASTE OIL	3/3/1997	2	2A	E,Q	
		DISCOUN T OILS LUBES& FUELS INC	96551	4311 FM 511, BROWNSVILLE	DIESEL	8/18/1990	2	2A	E,Q	
		E Z SERVE PETROLEUM MARKETING	102395	RT 2, BROWNSVILLE FM 802 RT 2 BOX 440, BROWNSVILLE	GASOLINE	3/27/1992	1B	1A	E,Q	
		EL PASO CORP	101994	1624 MORGAN BLVD, HARLINGEN	GASOLINE	1/31/1992	2	2A	E,Q	
		EL PASO CORP	109440	3201 E HARRISON, HARLINGEN	GASOLINE	3/27/1995	2	2A	E,Q	
		EL PASO CORP ERD	103761	1674 N 77 SUNSHINE STRIP, HARLINGEN	GASOLINE	7/13/1992	2	4	E,Q	
		EL PASO CORP ERD	93922	1021 S COMMERCE, HARLINGEN	GASOLINE	10/9/1989	2	4	E,Q	
		EL PASO CORP ERD	94794	825 PARIDES LINE, BROWNSVILLE	GASOLINE	2/21/1990	2	2A	E,Q	
		EL PASO CORP ERD	96900	1313 HAVERFO RD, HARLINGEN	GASOLINE	10/4/1990	2	2A	E,Q	
		EL PASO CORP ERD	97725	3305 INTERNATIONAL BLVD, BROWNSVILLE	GASOLINE	1/11/1991	2	2A	E,Q	
		EL PASO CORP ERD	98467	2744 E 13TH ST, BROWNSVILLE	GASOLINE	4/4/1991	2	2A	E,Q	
		EL PASO CORP ERD	98471	1560 77 SUNSHINE STRIP, HARLINGEN	GASOLINE	4/4/1991	2	2A	E,Q	
		EL PASO CORP ERD	99642	1600 CENTRAL BLVD, BROWNSVILLE	GASOLINE	8/28/1990	2	4	E,Q	
		EXXON MOBIL	100502	745 W ELIZABE TH, BROWNSVILLE	GASOLINE	8/12/1991	2	4	E,Q	
		FFP OPERATING PARTNERS	111241	301 COLORADO ST, RIO HONDO	GASOLINE	6/19/1996	2	2A	E,Q	
CAMERON										
RMD/PST										
		FFP OPERATING PARTNERS	92022	4522 S F ST, HARLINGEN	GASOLINE	7/18/1988	2	6	E,Q	
		FFP OPERATING PARTNERS	93161	1515 INTERNATIONAL BLVD, BROWNSVILLE	GASOLINE	6/6/1989	2	2A	E,Q	
		FRANCIS CO CALDERO NI	115041	100 E OCEAN BLVD, LOS FRESNOS	UNKNOWN	9/1/2000	1B	1A	E,Q	
		GROEND YKE TRANSPORT INC	92594	HWY 48, BROWNSVILLE HWY 48, BROWNSVILLE	DIESEL	2/2/1989	2	2A	E,Q	
		HAMILTO N ELECTRIC	96598	FM 509, SAN BENITO FM 509, SAN BENITO	GASOLINE	8/29/1990	2	2A	E,Q	
		HARLINGEN WATER WORKS SYSTEM	109150	110 W HARRISON, HARLINGEN	GASOLINE	11/16/1994	2	2A	E,Q	
		HARLINGEN WATER WORKS SYSTEM	109930	134 E VAN BUREN, HARLINGEN	GASOLINE	10/3/1995	2	6	E,Q	
		HICKS OIL & BUTANE	113945	915 INTERNATIONAL BLVD, BROWNSVILLE	GASOLINE	12/17/1998	2	6	E,Q	
		HICKS OIL & BUTANE CO	107318	HWY 281, SANTA MARIA HWY 281, SANTA MARIA	GASOLINE	10/4/1993	2	2A	E,Q	
		HICKS OIL & BUTANE CO	107904	2275 N HWY 77, BROWNSVILLE	GASOLINE	3/3/1994	2	2A	E,Q	
		HICKS OIL & BUTANE CO	113572	800 W ROBERTS ON, SAN BENITO	GASOLINE	11/5/1998	2	2A	E,Q	
		HICKS OIL & BUTANE CO	99156	619 E HARRISON, HARLINGEN	GASOLINE	5/17/1991	2	2A	E,Q	
		HICKS OIL & BUTANE CO	99588	1601 N 77 SUNSHINE STRIP, HARLINGEN	GASOLINE	6/3/1991	2	4	E,Q	
		HYGEIA DAIRY CO	98845	720 S F ST, HARLINGEN	DIESEL	5/6/1991	2	2A	E,Q	
		J & E OIL CO	112634	501 E COLORADO RD, RIO HONDO	GASOLINE	9/12/1997	2	2A	E,Q	

TABLE 1
GROUNDWATER CONTAMINATION CASE DESCRIPTION BY COUNTY
TEXAS COMMISSION ON ENVIRONMENTAL QUALITY

COUNTY / DIVISION	NEW CASES	FILE NAME	FILE NUMBER	LOCATION	CONTAMINATION DESCRIPTION	DATE	ENFORCEMENT STATUS		DATA QUALITY	SECTION 5.236
		JESUS MORALE S	113627	EXP 83, HARLINGEN EXP 83, HARLINGEN	GASOLINE	11/23/1998	1B	1A	E,Q	
		JETER ENTERPRISES INC	99384	2114 BOCA CHICA BLVD, BROWNSVILLE	GASOLINE , WASTE OIL	6/14/1991	2	2A	E,Q	
	*	JOHNSON INTERNATIONAL MATERIA L	109971	2908 BOCA CHICA, BROWNSVILLE	GASOLINE , DIESEL	12/8/1995	1B	1A	E,Q	
		JORGE ALLALA	109099	1743 BOCA CHICA BLVD, BROWNSVILLE	GASOLINE	7/26/1994	2	2A	E,Q	
		JORGE CASTILL O	102648	497 W ELIZABE TH, BROWNSVILLE	GASOLINE	4/8/1992	2	2A	E,Q	
		JOSEPH DAWY	114865	2201 E HARRISON, HARLINGEN	UNKNOWN	2/11/2000	1B	1A	E,Q	
		JOSHUA INVESTMENTS	100537	635 INTERNATIONAL BLVD, BROWNSVILLE	GASOLINE	10/16/1991	2	2A	E,Q	
		JOSHUA INVESTMENTS	102282	605 CENTRAL BLVD, BROWNSVILLE	GASOLINE	2/11/1992	2	2A	E,Q	
		JOSHUA INVESTMENTS	92027	4500 E 14TH ST, BROWNSVILLE	GASOLINE	7/19/1988	2	2A	E,Q	
		JOSHUA INVESTMENTS	93634	1520 W HARRISON, HARLINGEN	GASOLINE	9/21/1989	2	2A	E,Q	
		JUANA LONGORI A	112434	1102 S F ST, HARLINGEN	GASOLINE	6/24/1997	5B	2A	E,Q	
		MARTHA GARCIA	109447	117 S MAIN ST, LA FERIA	GASOLINE	5/9/1995	2	2A	E,Q	
		MCCALL EN PETROLEUM INC	94715	1202 W TYLER, HARLINGEN	GASOLINE	1/18/1990	2	4	E,Q	
		MION TERRAZZ O TILE & MARBLE CO	106525	2045 N 77 SUNSHINE STRIP, HARLINGEN	GASOLINE	4/22/1993	2	2A	E,Q	
		PEPSI BOTTLING GROUP	99349	310 N EYE ST, HARLINGEN	DIESEL	6/11/1991	2	2A	E,Q	
		PHILLIPS PETROLEUM CO	107161	929 S COMMERCE, HARLINGEN	GASOLINE	8/24/1993	2	2A	E,Q	
		PUEBLO TIRE CO	110393	220 COMMERCE, HARLINGEN	GASOLINE	3/19/1996	2	2A	E,Q	
		QUEEN ISABELL A DEVELOPMENTT J V	103088	1 QUEENS POINT DR, PORT ISABEL	GASOLINE	5/8/1992	2	2A	E,Q	
		RECL LIMITED PARTNERSHIP	93868	5800 FRONTAG E, BROWNSVILLE	GASOLINE	10/30/1989	2	2A	E,Q	
		RICARDO BARGAS	113166	701 W HARRISON, HARLINGEN	GASOLINE	5/15/1998	1B	1A	E,Q	
		ROBERT H HOUGH	103185	MAIN ST, SANTA ROSA MAIN ST, SANTA ROSA	GASOLINE	4/23/1992	2	2A	E,Q	
		ROY MOODY	96922	HWY 281, LOS INDIOS HWY 281, LOS INDIOS	GASOLINE	10/11/1990	2	2A	E,Q	
		RUPERTO SANCHEZ	99283	112 E HWY 77, SAN BENITO	DIESEL	6/18/1991	2	6	E,Q	
		SAMEUL BRIGHT	107335	PENNSYL VANI A AVE, SAN BENITO PENNSYL VANI A AVE, SAN BENITO	GASOLINE	11/18/1993	2	2A	E,Q	
		SMITTYS INC	115383	1423 E HARRISON, HARLINGEN	UNKNOWN	1/31/2002	2	2A	E,Q	
		SSP PARTNERS	103706	515 CENTRAL BLVD, BROWNSVILLE	GASOLINE	5/18/1992	2	4	E,Q	
		SSP PARTNERS	109435	105 BILLY MITCHEL L, BROWNSVILLE	GASOLINE	3/29/1995	2	2A	E,Q	
		SSP PARTNERS	110015	620 W HARRISON, HARLINGEN	GASOLINE	11/1/1995	2	4	E,Q	
		SSP PARTNERS	110596	304 S SAM HOUSTON , SAN BENITO	UNKNOWN	1/25/1996	2	2A	E,Q	
		SSP PARTNERS	110597	1124 INTERNATIONAL BLVD, BROWNSVILLE	UNKNOWN	12/21/1995	2	4	E,Q	
		SSP PARTNERS	110601	930 MORGAN BLVD, HARLINGEN	UNKNOWN	12/21/1995	2	4	E,Q	
		SSP PARTNERS	110604	1544 PALM BLVD, BROWNSVILLE	UNKNOWN	1/25/1996	2	4	E,Q	
		SSP PARTNERS	110605	898 N SAM HOUSTON BLVD, SAN BENITO	UNKNOWN	1/29/1996	2	2A	E,Q	
		SSP PARTNERS	110678	1250 N 77 SUNSHINE STRIP, HARLINGEN	UNKNOWN	3/28/1996	2	4	E,Q	
CAMERON										
RMD/PST										
		SSP PARTNERS	110679	1025 TYLER, HARLINGEN	UNKNOWN	3/28/1996	2	4	E,Q	
		SSP PARTNERS	91176	1564 LOS EBANOS, BROWNSVILLE	GASOLINE	12/1/1986	2	4	E,Q	
		STAR OPERATI ONS INC	102942	3375 BOCA CHICA, BROWNSVILLE	GASOLINE	4/30/1992	2	2A	E,Q	
		STAR OPERATI ONS INC	91729	695 S SAM HOUSTON , SAN BENITO	GASOLINE	3/11/1988	2	4	E,Q	
		TEXACO REFINING & MARKETING IN	106222	1826 W TYLER, HARLINGEN	GASOLINE	2/25/1993	2	2A	E,Q	
		TEXAS STATE BANK	113632	2217 MONTEZ UMA AVE, HARLINGEN	GASOLINE	11/23/1998	2	2A	E,Q	
		TMCS INC	110122	2502 W HWY 83, SANTA MARIA	GASOLINE	11/30/1995	2	2A	E,Q	
		TREVINO S TIRE SHOP	109931	102 W TEMPLET ON, COMBES	GASOLINE	11/13/1995	2	2A	E,Q	
		U SERVE ENTERPRISES INC	105151	344 PAREDES LINE RD, BROWNSVILLE	GASOLINE	11/9/1992	2	2A	E,Q	
		U SERVE ENTERPRISES INC	108080	2804 SOUTHMOST RD, BROWNSVILLE	GASOLINE	5/10/1994	2	2A	E,Q	
		VALLEY SHAMROCK INC	112627	280 W STENGER ST, SAN BENITO	GASOLINE	9/17/1997	2	2A	E,Q	
		VALLEY SHAMROCK INC	115114	800 S SAM HOUSTON BLVD, SAN BENITO	GASOLINE	8/17/2000	2	2A	E,Q	
		VALLEY SHAMROCK INC	93945	875 S SAM HOUSTON BLVD, SAN BENITO	GASOLINE	11/7/1989	2	2A	E,Q	
		VALLEY SHAMROCK INC	97565	201 S F ST, HARLINGEN	GASOLINE , DIESEL	12/19/1990	2	2A	E,Q	
		VISTA INDUSTRIES INC	104008	2615 INTERNATIONAL BLVD, BROWNSVILLE	GASOLINE	9/3/1992	2	2A	E,Q	
RMD/SC										

TABLE 1
GROUNDWATER CONTAMINATION CASE DESCRIPTION BY COUNTY
TEXAS COMMISSION ON ENVIRONMENTAL QUALITY

COUNTY	DIVISION	NEW CASES	FILE NAME	FILE NUMBER	LOCATION	CONTAMINATION DESCRIPTION	DATE	ENFORCEMENT STATUS		DATA QUALITY	SECTION 5.236
			NIAGARA CHEMICAL	FILED BY SITE NAME	421 NORTH C STREET, HARLINGEN	ARSENIC, A-BHC, B- BHC, DIELDRIN , CHROMIUM , LEAD, CADMIUM, ANTIMON Y, 44DDT, 44DDE, 44DDD	10/14/1988	5B, 3B, 2B, 1B	5D &E	E,Q,V1,2,3	
	RMD/SSDAT										
			BROWNSVILLE FURFURA L SPILL SITE	FILED BY SITE NAME	SW CORNER OF INTERSECTION OF FM511 & HWY 48	FURFURA L	2/20/2001	NONE	NO NE		
	RMD/VC										
			AMERAD A HESS CORP., PORT ISABEL REFINERY	483	1.5 MILES SOUTH OF HWY 100 ON PORT ROAD, PORT ISABEL	VOCS, TPH, METALS	3/6/1997		4	E	
			ANGLO IRON AND METAL COMPANY - BROWNSVILLE	197	HIGHWAY 48 AND TURNING BASIN ROAD, BROWNSVILLE	TPH, TOTAL METALS, PCB	3/7/1996		5	E	
			ANGLO IRON AND METAL COMPANY - HARLINGEN	318	2318 WEST STATE HIGHWAY 83, HARLINGEN	METALS	8/14/1996		0	E	
	RMD/VC										
			BROWNSVILLE NAVIGAT ION DISTRICT /SH4 8 ROW	658	1000 FOUST ROAD, BROWNSVILLE	TPH	11/25/1997		0	E	
			RECYCLI NG INDUSTRIES - BROWNSVILLE	869	SH 48 @ BROWNSVILLE SHIP CHANNEL ROAD, BROWNSVILLE	METALS, TPH	11/13/1998		0	E	
			RECYCLI NG INDUSTRIES - HARLINGEN	867	2318 WEST STATE HIGHWAY 83, HARLINGEN	METALS, PCB, TPH	11/13/1998		0	E	
		*	RIO GRANDE INDUSTRIAL CENTER	1566	1900 BILLY MITCHEL L BOULEVARD, SUITE C, BROWNSVILLE	CHLORINATED SOLVENTS	2/18/2003		2	E	
			SOUTHERN PACIFIC RAILYAR D - AOC NO. 1	1319	EAST 6TH, POLK, EAST 7TH, TAYLOR STREETS	TPH	3/6/2001		4	E	
		*	VALLEY METALS RECYCLI NG COMPANY	1642	HIGHWAY 106 1/2 MILE EAST OF FM 595, HARLINGEN	VOCS, METALS, TPH	10/1/2003		1A	E	
			VALLEY METALS RECYCLI NG FACILITY	390	HIGHWAY 106 1/2 MILE EAST OF FM 595, HARLINGEN	VOCS, SVOCS, METALS	11/6/1996		0	E	
CAMERON											
	RMD/VC										
			VALLEY SOLVENT COMPANY, INC.	492	2 1/2 MILES WEST ON HIGHWAY 107, COMBES	SOLVENTS	3/24/1997		2A	E	
	RMD/VCIO										
			VALLEY GREYHO UND PARK	169	2601 ED CAREY DRIVE,HA RLIN GEN	PESTICIDES , BTEX	3/15/2000		1B	E	
			WEST POLK TOWER	158	314 F STREET, HARLINGEN	TPH	1/18/2000		1B	E	
CAMP											
	RMD/PST										
			DUNCAN THOMPSON PETROLEUM	114115	310 GREER BLVD, PITTSBUR G	GASOLINE	1/6/1999	2	2A	E,Q	
			FERNDAL E FISHING CLUB	104144	FM 1519, PITTSBUR G FM 1519, PITTSBUR G	GASOLINE	8/6/1992	2	2A	E,Q	
			J & J OIL CO	91743	271 GREER BLVD, PITTSBUR G	GASOLINE	12/1/1987	2	2A	E,Q	
			JIMMY MARTIN & SANDRA EFRUD	114770	419 S GREER BLVD, PITTSBUR G	GASOLINE , DIESEL, WASTE OIL	9/17/1999	2	2A	E,Q	
		*	PARKER W R	115625	COMPRESS ST, PITTSBUR G COMPRESS ST, PITTSBUR G	UNKNOWN	1/28/2003	1B	1A	E,Q	
			SOUTHWESTERN BELL TELEPHONE	96588	130 COMPRESS, PITTSBUR G	GASOLINE	8/27/1990	2	4	E,Q	

TABLE 1
GROUNDWATER CONTAMINATION CASE DESCRIPTION BY COUNTY
TEXAS COMMISSION ON ENVIRONMENTAL QUALITY

COUNTY / DIVISION	NEW CASES	FILE NAME	FILE NUMBER	LOCATION	CONTAMINATION DESCRIPTION	DATE	ENFORCEMENT STATUS		DATA QUALITY	SECTION 5.236
CARSON										
RMD/CA										
		FORMER PANTEX ORD. PLANT	T1615	AMARILLO	SVOC. METALS	3/2/2002	1B, 5A	1,2	E.Q.12	
		PANTEX PLANT (USDOE)	FILED BY SITE NAME	PANTEX VILLAGE, 17 MILES NE OF AMARILLO ON HWY. 60	TRICLOR OETHYLE NE, 1-2 DICLORO ETHANE, CHROMIUM	7/1/1991	5A, 3D, 2B,D, 1B	3	E,Q,V1,2,3	
		US DEPART MEN T OF ENERGY PANTEX PLANT	30459	AMARILLO 79120	BENZENE , TCE, HIGH EXPLOSI VES, CHROMIUM	7/1/1991	5A	2.3. 4	E,Q,V,1,2, 3	
		US DEPART MEN T OF ENERGY PANTEX PLANT	30459	AMARILLO 79120	ORGANIC S, METALS, EXPLOSI VES	10/21/1992	3A	2.3. 4	E,Q,V,1,2, 3	
RMD/PST										
		PANHANDLE BUTANE & OIL CO INC	96161	212 ELSIE ST, PANHANDLE	GASOLINE	2/21/1990	2	2A	E,Q	
CASS										
RMD/CA										
		CASS COUNTY TREATIN G CO	32765	304 HALL ST LINDEN 75563	PENTACH LOROPH ENOL	11/25/1986	3B	1A	EQV23	
RMD/PST										
		ACE TRANSPORT A TON INC	114159	FM 250, LONE STAR FM 250, LONE STAR	GASOLINE , DIESEL	1/7/1999	2	6	E,Q	
		BERRY K ZES GROCERY CO	114096	S HWY 59, LINDEN S HWY 59, LINDEN	GASOLINE	1/6/1999	2	2A	E,Q	
		BROOKS OPERATING	110695	HWY 59, ATLANTA HWY 59, ATLANTA	UNKNOWN	3/26/1996	2	2A	E,Q	
		BROOKS OPERATING CO	105613	HWY 49, GRAY HWY 49, GRAY	GASOLINE , DIESEL	1/27/1993	2	2A	E,Q	
		DUNCAN THOMPSON PETROLEUM	113286	N HWY 59, QUEEN CITY N HWY 59, QUEEN CITY	GASOLINE	6/24/1998	2	2A	E,Q	
		DUNCAN THOMPSON PETROLEUM	93152	HWY 77, SMYRNA HWY 77, SMYRNA	GASOLINE	6/8/1989	5B	2A	E,Q	
		DUNCAN THOMPSON PETROLEUM	93999	HWY 77, THREE STATES HWY 77, THREE STATES	GASOLINE	10/30/1989	2	2A	E,Q	
		DUNCAN THOMPSON PETROLEUM	95136	605 W MAIN, ATLANTA	GASOLINE	3/13/1990	2	2A	E,Q	
		E Z MART STORES INC	115096	MAIN, QUEEN CITY MAIN, QUEEN CITY	GASOLINE	12/28/2000	2	2A	E,Q	
		FIRST NATIONAL BANK	106416	1110 N LOUISE ST, ATLANTA	GASOLINE , DIESEL	2/26/1993	2	2A	E,Q	
		J M J CORP COUNTRY STORES	111540	703 W MAIN, ATLANTA	UNKNOWN	8/28/1996	2	2A	E,Q	
CASS										
RMD/PST										
		JERRY GRIFFIN	106090	704 W MAIN, ATLANTA	GASOLINE	2/9/1993	5B	2A	E,Q	
		JEWELL MASON	115147	208 W MAIN, ATLANTA	UNKNOWN	4/6/2001	2	2A	E,Q	
		JEWELL MASON	96372	200 N MAIN, LINDEN	GASOLINE	8/7/1990	2	2A	E,Q	2003
		MCWILLI AMS OIL CO INC	115460	110 1/2 S LOOP HWY 59, ATLANTA	GASOLINE	4/25/2002	1B	1A	E,Q	
		SHAW CHARLES	99231	704 E 1ST ST, HUGHES SPRINGS	GASOLINE	6/10/1991	2	2A	E,Q	
		TRUMAN ARNOLD CO	94210	402 HWY 59, QUEEN CITY	GASOLINE	9/4/1989	2	6	E,Q	
		TXDOT	102816	FM 249, ATLANTA FM 249, ATLANTA	GASOLINE , WASTE OIL	12/27/1991	2	2A	E,Q	
CASTRO										
RMD/PST										
		CASTRO OIL & GAS INC	99894	180 W BEDFORD , DIMMITT	GASOLINE	8/5/1991	5B	4	E,Q	
		CITY OF DIMMITT	97044	110 3RD ST, DIMMITT	DIESEL	10/24/1990	2	2A	E,Q	
		CITY OF DIMMITT	97045	110 3RD ST, DIMMITT	UNKNOWN	10/24/1990	2	6	E,Q	
CHAMBERS										
RMD/CA										

TABLE 1
GROUNDWATER CONTAMINATION CASE DESCRIPTION BY COUNTY
TEXAS COMMISSION ON ENVIRONMENTAL QUALITY

COUNTY	DIVISION	NEW CASES	FILE NAME	FILE NUMBER	LOCATION	CONTAMINATION DESCRIPTION	DATE	ENFORCEMENT STATUS		DATA QUALITY	SECTION 5.236
			BROWN & ROOT INC	37461	FM 563 ANAHUA C 77514	METALS	8/28/1990	0	1A	Q	
	RMD/PST										
			ALLTEL SERVICE CORP	99672	2ND & BROADWAY, WINNIE 2ND, WINNIE	GASOLINE , WASTE OIL	7/25/1991	2	6	E,Q	
			CITY OF ANAHUA C	107344	808 N MAIN, ANAHUA C BOX 587, ANAHUA C	GASOLINE	11/17/1993	2	2A	E,Q	
			EXXON MOBIL	115331	6203 DECKER DR, BAYTOWN	GASOLINE	9/28/2001	2	6	E,Q	
			ROSHAN JAIM	112887	10120 HWY 146, MOUNT BELVIEU	GASOLINE	1/8/1998	1B	1A	E,Q	
			SUNCHAS E ENTERPRISE INC	91160	EXIT 829 IH 10, WINNIE IH 10, WINNIE	GASOLINE	8/25/1986	2	2A	E,Q	
			TRI CON INC	99850	HWY 124, WINNIE HWY 124, WINNIE	GASOLINE	6/3/1991	2	2A	E,Q	
	RMD/VC										
			PLACID REFINING	811	12927 FM 146 NORTH, MONT BELVIEU	HYDROCARBONS	7/27/1998		0	E	
CHEROKEE											
	RMD/CA										
			WELLS FARGO BANK PROPERTY	T1573	400 E COMMERCE ST JACKSON VILLE 75766	VOC, BTEX	1/17/2001	0A	2	EQV2	
	RMD/PST										
			D U S ENTERPRISES INC	113931	1001 S BOLTON, JACKSON VILLE	GASOLINE	1/5/1999	2	2A	E,Q	
			D U S ENTERPRISES INC	113973	202 N JACKSON, JACKSON VILLE	UNKNOWN	1/6/1999	2	2A	E,Q	
			DANDY DOUBLE INC	112904	HWY 69, WELLS HWY 69, WELLS	GASOLINE , DIESEL	12/12/1997	2	2A	E,Q	
			FOOD FASTHOLDINGS LTD	112908	902 S JACKSON, JACKSON VILLE	GASOLINE	1/22/1998	2	6	E,Q	
			GLASS OIL CO	100892	1108 S JACKSON VILLE HWY, JACKSON VILLE	GASOLINE	12/4/1991	2	2A	E,Q	
			GLASS OIL CO	92225	401 S BELTON ST, JACKSON VILLE	GASOLINE	9/1/1988	2	2A	E,Q	
			GLASS OIL CO	92226	501 S JACKSON ST, JACKSON VILLE	GASOLINE	9/1/1988	2	2A	E,Q	
			GLASS OIL CO INC	113224	FM 224, ALTO FM 224, ALTO	GASOLINE	6/5/1998	1B	1A	E,Q	
			H T TREADW ELL OIL CO	108701	400 W LARISSA ST, JACKSON VILLE	GASOLINE	10/5/1994	5B	2A	E,Q	
			IQBAL MOHAM MAD	113936	527 W LARISSA, JACKSON VILLE	GASOLINE	1/4/1999	2	2A	E,Q	
			JOHNNY PETRI	104934	E HWY 79, JACKSON VILLE E HWY 79, JACKSON VILLE	GASOLINE	10/8/1992	5B	2A	E,Q	
			KIRKLAND OIL CO	92282	120 W LARISSA, JACKSON VILLE	GASOLINE	11/3/1988	2	2A	E,Q	
CHEROKEE											
	RMD/PST										
			MAUREE N MARTIN	100893	HWY 856, NEW SUMMER FIELD HWY 856, NEW SUMMER FIELD	GASOLINE	11/13/1991	2	2A	E,Q	
			MOHAM MAD GHENE	113220	HWY 79, NEW SUMMER FIELD HWY 79, NEW SUMMER FIELD	GASOLINE	7/14/1998	2	2A	E,Q	
			POLK OIL CO INC	100528	S HWY 69, ALTO S HWY 69, ALTO	GASOLINE , DIESEL	10/14/1991	2	2A	E,Q	
			TEXAS BASKET CO	104657	HWY 79, JACKSON VILLE HWY 79, JACKSON VILLE	GASOLINE	10/21/1992	2	2A	E,Q	
			TXDOT	97590	609 S DICKINSON DR, RUSK	DIESEL	12/20/1990	2	2A	E,Q	
	RMD/VC										
			SNOKE SPECIAL PRODUCTS	853	HIGHWAY 69 NORTH, JACKSON VILLE	CHLORINATED SOLVENTS	10/27/1998		4	E	
			TEKNOR COLOR COMPANY	1316	4545 NORTH JACKSON STREET, JACKSON VILLE	METALS, TPH	2/20/2001		2A	E	
	RMD/VCIO										
		*	WESTERN LITHOTE CH	303	2034 NORTH JACKSON STREET, JACKSON VILLE	CHLORINATED SOLVENTS	6/19/2002		1B	E	

TABLE 1
GROUNDWATER CONTAMINATION CASE DESCRIPTION BY COUNTY
TEXAS COMMISSION ON ENVIRONMENTAL QUALITY

COUNTY	DIVISION	NEW CASES	FILE NAME	FILE NUMBER	LOCATION	CONTAMINATION DESCRIPTION	DATE	ENFORCEMENT STATUS		DATA QUALITY	SECTION 5.236
CHILDRESS											
	RMD/CA										
			TEXAS DEPT OF TRANSPORTATION (CHILDRE SS MAINTEN AN CE FACILITY	F0482	1711 AVENUE B SW CHILDRE SS 79201	CHLOROF ORM	10/9/1999	0A	2	EQ	
	RMD/PST										
			ANADAR KO DEVELOPMENTT CO	110920	400 AVE F, CHILDRE SS	UNKNOWN	2/23/1996	2	4	E,Q	
	RMD/PST										
			GARRISON INC	108723	HWY 287, CHILDRE SS W HWY 287, CHILDRE SS	GASOLINE	10/4/1994	2	4	E,Q	
			GEO BITEXPLORATION INC	111752	900 NW AVE F, CHILDRE SS	UNKNOWN	10/9/1996	2	4	E,Q	
			JIMMY BRIDGES	113452	110 NW AVE F, CHILDRE SS	GASOLINE , DIESEL	9/21/1998	2	4	E,Q	
			JOE TARRANT OIL CO	97222	701 NE AVE F, CHILDRE SS	GASOLINE , DIESEL	5/12/1990	5B	4	E,Q	
			RDJ INVESTMENTS	111306	608 AVE F, CHILDRE SS	UNKNOWN	7/9/1996	2	2A	E,Q	
			TXDOT	95703	1710 AVE B, CHILDRE SS	GASOLINE	6/5/1990	2	2A	E,Q	
			VETA MARLEN E HAVINS	113721	240 NE AVE A, CHILDRE SS	GASOLINE , DIESEL	12/8/1998	2	4	E,Q	
	RMD/VC										
			BURLINGTON NORTHERN RAILROAD - CHILDRE SS	417	100 12TH STREET, NW, CHILDRE SS	CHLORINATED SOLVENTS	12/13/1996		5	E	
CLAY											
	RMD/PST										
			AIRINGTON OIL CO INC	112943	HWY 287, BELLEVU E HWY 287, BELLEVU E	GASOLINE	2/2/1998	2	2A	E,Q	
			ASCO ENTERPRISES INC	113290	HWY 287, HENRIET TA HWY 287, HENRIET TA	GASOLINE	6/24/1998	2	6	E,Q	
			FFP OPERATING PARTNERS	96382	N HWY 287, BELLEVU E N HWY 287, BELLEVU E	GASOLINE , DIESEL	6/25/1990	2	2A	E,Q	
			FRED GARRISON OIL CO	112932	301 E OMEGA, HENRIET TA	GASOLINE	1/28/1998	2	2A	E,Q	
			GEORGE WALKER OIL COMPANY	113486	HWY 287, BELLEVU E HWY 287, BELLEVU E	GASOLINE	9/29/1998	2	2A	E,Q	
CLAY											
	RMD/PST										
			JOHN GILL	115141	215 W OMEGA, HENRIET TA	UNKNOWN	3/1/2001	5B	2A	E,Q	
			JOLLY OIL CO	113803	HWY 287, WICHITA FALLS HWY 287, WICHITA FALLS	GASOLINE	12/9/1998	2	6	E,Q	
			LAUGHO N W E	92996	108 OMEGA, HENRIET TA	GASOLINE	4/20/1989	2	2A	E,Q	
			MASA D PRODUCTS	113102	BUS HWY 87, BELLEVU E HWY 87, BELLEVU E	GASOLINE	4/13/1998	2	2A	E,Q	
			REED OIL COMPANY	113893	HWY 79, BYERS HWY 79, BYERS	GASOLINE	1/4/1999	2	2A	E,Q	
			SCHILLIN G OIL CO	113127	316 E OMEGA, HENRIET TA	GASOLINE	4/21/1998	2	2A	E,Q	
			SONIC DRIVE INN	110356	402 E OMEGA, HENRIET TA	GASOLINE	1/24/1996	2	6	E,Q	
		*	TEXAS PARKS & WILDLIFE DEPT	101213	FM RD 1954, WICHITA FALLS FM RD 1954, WICHITA FALLS	GASOLINE	1/13/1992	2	2A	E,Q	
		*	TPI PETROLEUM INC	115618	E HWY 287, JOLLY E HWY 287, JOLLY	GASOLINE , DIESEL	7/25/2002	2	2A	E,Q	
	RMD/VC										
			POPCON WICHITA FALLS PIPELINE	1194	NW INTERSECTION TROUT AND KINCALL ROADS, WICHITA FALLS	TPH, BTEX			5	E	

TABLE 1
GROUNDWATER CONTAMINATION CASE DESCRIPTION BY COUNTY
TEXAS COMMISSION ON ENVIRONMENTAL QUALITY

COUNTY	DIVISION	NEW CASES	FILE NAME	FILE NUMBER	LOCATION	CONTAMINATION DESCRIPTION	DATE	ENFORCEMENT STATUS		DATA QUALITY	SECTION 5.236
COCHRAN											
	RMD/PST		ROY TRAGER	109426	102 N MAIN, MORTON	GASOLINE	1/31/1995	5B	4	E,Q	
COKE											
	RMD/PST										
			BUTLER ELROY	103990	HWY 377, BRONTE HWY 377, BRONTE	GASOLINE	7/24/1992	5B	2A	E,Q	
			MCGINNI S OIL CO	114015	N RAILROAD AVE, BRONTE N RAILROAD AVE, BRONTE	GASOLINE , DIESEL	3/24/1999	2	2A	E,Q	
			R A BAGWELL OIL CO	111371	HWY 277, BRONTE HWY 277, BRONTE	GASOLINE , DIESEL	6/28/1996	2	2A	E,Q	
			R A BAGWELL OIL CO	111373	435 HIGHLAND PARK, ROBERT LEE	GASOLINE , DIESEL	7/16/1996	2	2A	E,Q	
COLEMAN											
	RMD/PST										
			BERRY MARKETING	103805	1401 NECHES, COLEMA N	GASOLINE	6/19/1992	2	2A	E,Q	
			JACKIE SMITH	113631	1301 WALLIS AVE, SANTA ANNA	GASOLINE	11/23/1998	2	2A	E,Q	
			RUDOLPH FRED B	92023	HWY 153, COLEMA N HWY 153, COLEMA N	GASOLINE	7/19/1988	2	6	E,Q	
			SIDNEY WHEAT	113437	1500 S COMMERCIAL , COLEMA N	GASOLINE	9/15/1998	2	6	E,Q	
			SKINNYS INC	108533	501 COMMERCIAL , COLEMA N	GASOLINE , DIESEL	7/11/1994	2	2A	E,Q	
			SKINNYS INC	111032	716 N NECHES, COLEMA N	GASOLINE	5/19/1996	2	4	E,Q	
COLLIN											
	RMD/CA										
			FORMER US BRASS CORP.	30389	901 10TH STREET PLANO 75074	CHLORINATED SOLVENT	8/1/2001	1B	1.2 A	E	
	RMD/PST										
			ALBERTS ONS INC	115186	6900 W VIRGINIA PKWY, MCKINNEY	GASOLINE	4/13/2001	2	2A	E,Q	
			ATOFINA PETROCHEMICALS INC	94522	1421 N CENTRAL EXPY, PLANO	GASOLINE	12/28/1989	2	2A	E,Q	
			CHEVRON PRODUCTS CO	103455	6100 INDEPEN DENC E PKWY, PLANO	GASOLINE	6/15/1992	2	4	E,Q	
COLLIN											
	RMD/PST										
			CHEVRON PRODUCTS CO	107486	1925 DALLAS PKWY, PLANO	GASOLINE	11/19/1993	2	2A	E,Q	
			CITY OF COLLIN COUNTY	114633	700A W WILMETH RD, MCKINNEY	UNKNOWN	6/14/1999	1B	1A	E,Q	
		*	EXXON MOBIL	115661	3300 AVE K, PLANO	GASOLINE	3/15/2002	2	2A	E,Q	
			FFP OPERATING PARTNERS	109626	175 SOUTHVI EW DR, LUCAS	GASOLINE	6/22/1995	2	2A	E,Q	
			FORD MOTOR COMPANY	104884	3333 W PLANO PKWY, PLANO	HYDR FLUID	10/6/1992	1B	1A	E,Q	
			FRANK NGUYEN	113060	3000 E 14TH ST, PLANO	GASOLINE	3/30/1998	2	6	E,Q	
			GNB INC	106075	7471 S 5TH ST, FRISCO	DIESEL	3/11/1993	2	6	E,Q	
			GREEN SUPPLY CO	113367	7850 5TH ST, FRISCO	GASOLINE	7/29/1998	2	2A	E,Q	
			HERTZ CORP	114331	15480 CR 112, FRISCO	GASOLINE , DIESEL	1/9/1999	2	2A	E,Q	
			INTECOM INC	106078	601 INTECOM DR, ALLEN	DIESEL	2/8/1993	1B	1A	E,Q	
			JIM BOWLING	98888	105 BUS HWY 78, BLUE RIDGE	GASOLINE	4/15/1990	2	2A	E,Q	
			METRO PETRO RENTALS INC	115450	2312 HWY 121, MELISSA	GASOLINE	8/31/2001	2	2A	E,Q	
			MOBIL OIL CORP	110513	1101 PRESTON RD, PLANO	UNKNOWN	3/8/1996	2	2A	E,Q	
			MOTIVA ENTERPRISES LLC	115014	1912 COIT RD, PLANO	GASOLINE	4/26/2000	2	2A	E,Q	
			NORTHEA ST TEXAS READY MIX INC	93497	FM 1378, WYLIE FM 1378, WYLIE	DIESEL	8/18/1989	2	2A	E,Q	
			ONE STOP FOOD STORES INC	106698	6100 W PARK, PLANO	GASOLINE	4/21/1993	2	2A	E,Q	
			ONE STOP FOOD STORES INC	114216	401 NGREENVILLE, ALLEN	UNKNOWN	1/7/1999	2	6	E,Q	
			S & S PETROLEUM CO	98286	3995 PARKER RD, WYLIE	GASOLINE	11/30/1990	2	6	E,Q	

TABLE 1
GROUNDWATER CONTAMINATION CASE DESCRIPTION BY COUNTY
TEXAS COMMISSION ON ENVIRONMENTAL QUALITY

COUNTY	DIVISION	NEW CASES	FILE NAME	FILE NUMBER	LOCATION	CONTAMINATION DESCRIPTION	DATE	ENFORCEMENT STATUS		DATA QUALITY	SECTION 5.236
			STATE LEADPERFORMING	114711	111 N COLEMA N, PROSPER	UNKNOWN	8/12/1999	5B	2A	E,Q	
			SWITZER PETROLEUM PRODUCTS INC	94159	2716 AVE K, PLANO	GASOLINE	11/2/1989	2	2A	E,Q	
			TRIPLE A OIL CO	110199	HWY 121 & BERRY RD, MELISSA HWY 121, MELISSA	GASOLINE	12/26/1995	2	2A	E,Q	
			USR CO MARTIN EAGLE OIL	112749	727 N MCDONA LD, MCKINNEY	GASOLINE	10/30/1997	2	2A	E,Q	
	RMD/VC										
			BP CLEANERS	1169	3611 EAST 14TH STREET, SUITE 160 - 170, PLANO	BTEX, TPH	4/27/2000		2	E	
			COTTON WOO D CREEK VILLAGE	748	101-121 NORTHGREENVILLE AVENUE, ALLEN	VOCS	4/7/1998		4	E	
			FISHBUR N PLANO, INC.	434	COIT AND PARK BOULEVARD, PLANO	CHLORINATED SOLVENTS	1/9/1997		6	E	
			FUTURE ADDISON TRANSIT CENTER	470	4801-4807 ARAPAH O ROAD, ADDISON	SOLVENTS , METALS	2/19/1997		3	E	
			HUTSON INDUSTRIES , INC.	944	100 HUTSON DRIVE, FRISCO	SOLVENTS	3/11/1999		2A	E	
			PARK PAVILLIO N SHOPPING CENTER	772	2001 COIT ROAD, PLANO	VOCS	5/19/1998		5	E	
		*	TENTH STREET INDUSTRIES	1601	901 10TH STREET, PLANO	VOCS, METALS, CHLORINATED SOLVENTS , TPH	6/13/2003		0	E	
			TOM THUMB SHOPPING CENTER	255	2200 14TH STREET @ JUPITER ROAD, PLANO	SOLVENTS , VOCS	5/16/1996		5	E	
			WATTLE Y PARK PROPERTY	1258	1/4 MILE SOUTH OF US 380, MCKINLE Y	LEAD	9/14/2000		5	E	
			WYLIE SERVICE CENTER	1127	800 WEST KIRBY, WYLIE	TPH, CHLORINATED SOLVENTS	2/7/2000		3	E	
	RMD/VCIO										
		*	BIRMING HA M TRUST PROPERTY	364	NWC HOOPER ROAD AND HENSLEY LANE, WYLIE	VOCS	5/28/2003		1B	E	
			BLOCKBU STE R VIDEO	16	1921 WEST 15TH STREET, PLANO	TPH, BTEX	10/27/1998		1B	E	
		*	COLLIN CREEK SHOPPING CENTER PHASE I	414	1201 NORTH CENTRAL EXPRESS WAY, PLANO	VOCS, TPH	2/13/2004		1B	E	
			LOT 9R, PITMAN CORNERS ADDITION	168	1917 WEST 15TH STREET, PLANO	BTEX	3/15/2000		1B	E	
			MCKINNEY EXXON CONVENIENCE STORE	226	300 EAST UNIVERSITY DRIVE, MCKINNEY	VOCS, TPH	3/7/2001		1B	E	
			PRIMA CARE - PLANO	259	3304 ALMA ROAD, PLANO	VOCS	9/10/2001		1B	E	
		*	SCHOLZ PROPERTY	363	WEST OF HOOPER ROAD AND HENSLEY LANE, WYLIE	VOCS	5/28/2003		1B	E	
COLLINGS WORTH											
	RMD/CA										
		*	TXDOT, MAIN- WELLING TO N	F0430	WELLING TON	TPH	12/5/2002	3B	2A	EQV2	
	RMD/PST										
			CITY OF WELLING TO N	113995	1ST ST, WELLING TON FIRST, WELLING TON	GASOLINE	1/6/1999	2	2A	E,Q	
			HOLTON OIL CO	103223	1101 8TH ST, WELLING TON	GASOLINE	5/24/1992	2	4	E,Q	
			HOLTON OIL CO	103945	FM 1036, SAMNOR WOOD FM 1036, SAMNOR WOOD	GASOLINE	5/5/1992	2	2A	E,Q	
			JOHN NASH	114765	1304 HOUSTON ST, WELLING TON	GASOLINE , WASTE OIL	9/17/1999	2	2A	E,Q	
			OWENS TRUST	112917	1500 HOUSTON , WELLING TON	GASOLINE	1/26/1998	2	2A	E,Q	
			TXDOT	95692	FM 338, WELLING TON FM 338, WELLING TON	GASOLINE , WASTE OIL	6/5/1990	2	2A	E,Q	
COLORADO											
	RMD/PST										
			A & A OIL CO	114155	S HWY 71, COLUMB US S HWY 71, COLUMB US	GASOLINE , DIESEL	1/7/1999	2	2A	E,Q	

TABLE 1
GROUNDWATER CONTAMINATION CASE DESCRIPTION BY COUNTY
TEXAS COMMISSION ON ENVIRONMENTAL QUALITY

COUNTY	DIVISION	NEW CASES	FILE NAME	FILE NUMBER	LOCATION	CONTAMINATION DESCRIPTION	DATE	ENFORCEMENT STATUS		DATA QUALITY	SECTION 5.236
			AUGIES	112951	E HWY 90, COLUMB US E HWY 90, COLUMB US	GASOLINE , DIESEL	2/4/1998	2	4	E,Q	
			EAGLE LAKE INVESTMENTS	113354	601 E MAIN, EAGLE LAKE	DIESEL	7/22/1998	2	2A	E,Q	
			EDCO INCORPO RAT ED	105197	HWY 90 A, EAGLE LAKE HWY 90 A, EAGLE LAKE	DIESEL	12/7/1992	2	2A	E,Q	
			M J DRAPER	97597	S HWY 71, COLUMB US S HWY 71, COLUMB US	GASOLINE	12/17/1990	2	2A	E,Q	
			SEIFERT OIL CO	102892	E HWY 90, WEIMAR E HWY 90, WEIMAR	GASOLINE	4/13/1992	2	4	E,Q	
			SEIFERT OIL CO	107446	POST OFFICE, EAGLE LAKE POST OFFICE, EAGLE LAKE	GASOLINE	11/4/1993	2	4	E,Q	
			SIMMONS LUMBER	114926	538 WALNUT, COLUMB US	GASOLINE	3/15/2000	2	2A	E,Q	
			WES GILBREA TH CO	98273	I 10, COLUMB US IH 10, COLUMB US	DIST F OIL	3/12/1990	2	2A	E,Q	
COMAL											
	RMD/CA										
			PLAINS COTTON COOPERA TIV E ASSOCIA TIO N	31346	360 MCKENN A NEW BRAUNFELS 78130	PCB	11/27/1996	2B	5.D E	EV2	
	RMD/PST										
			CAMP STANLEY ARMY BASE	101264	25800 RALPH FAIR RD, BOERNE	GASOLINE	11/22/1991	2	2A	E,Q	
			COASTAL MART INC	115340	901 HWY 46, NEW BRAUNFELS	GASOLINE , DIESEL	8/1/2001	2	2A	E,Q	
		*	SCENIC VIEW LIMITED	115655	790 LANDA ST, NEW BRAUNFELS	UNKNOWN	8/26/2002	1B	1A	E,Q	
			SPRING BRANCH KGS & RAM OIL	112171	9650 HWY 281, SPRING BRANCH	UNKNOWN	3/11/1997	5B	2A	E,Q	
			STRASBURGER ENTERPRISES INC	108042	1200 E HWY 35 N, NEW BRAUNFELS	GASOLINE	2/24/1994	2	2A	E,Q	
	RMD/VC										
			CORETH RANCH	777	SWC HWY 46 AND LOOP337, NEW BRAUNFELS	METALS	5/28/1998		1B	E	
COMAL											
	TAD/WQPAS										
			USGS FREON PLUME STUDY		5 WELLS (68-22- 801, 68-22- 805, 68-23- 304, 68-30- 215, & 68- 30-312) AND 2 SPRINGS (68-15-901 & 68-23- 304) IN COMAL COUNTY	CCL3F (FREON)	6/3/1976	1	2B	Q,V2,3	
COMANCHE											
	RMD/PST										
			ALLENE BOEN	112835	101 S TEXAS, DE LEON	UNKNOWN	12/12/1997	2	2A	E,Q	
			CENTRAL TEXAS ENERGY SUPPLIER S	96261	102 S PINTO, COMANC HE	UNKNOWN	7/26/1990	2	4	E,Q	
			COMANC HE COUNTY COOP	95010	201 W WRIGHT, COMANC HE	GASOLINE	10/12/1989	2	2A	E,Q	
			JACK WILKERS ON	109148	HWY 377, PROCTOR HWY 377, PROCTOR	GASOLINE , DIESEL	12/1/1994	2	6	E,Q	
			JOE HAMILTO N	114632	FM 1476 & 1496, PROCTOR FM 1476, PROCTOR	GASOLINE	6/14/1999	5B	2A	E,Q	
			LIGHTFO OT OIL CO	111806	HWY 6, RUCKER HWY 6, RUCKER	GASOLINE	11/13/1996	2	2A	E,Q	
			TOM TAYLOR	112602	701 W CENTRAL , COMANC HE	GASOLINE	8/27/1997	5B	2A	E,Q	
	TAD/WQPAS										
			TDA PESTICIDE SURVEY	4105505	WELL NO. 41-05-505 (SAMPLE 1171-91- 003) "COMAN CHE 31"	METOLA CHLOR	9/4/1990	2D	1	V2,3	
			TDA PESTICIDE SURVEY	4105508	WELL NO. 41-05-508 (SAMPLE REP 2) "COMAN CHE 9"	2,4,5-T	6/1/1987	2D	2B	E,Q,V2	
CONCHO											
	RMD/PST										
			BOB LOYD L P GAS CO	99689	HWY 83, PAINT ROCK HWY 83, PAINT ROCK	GASOLINE , DIESEL	7/19/1991	5B	6	E,Q	

TABLE 1
GROUNDWATER CONTAMINATION CASE DESCRIPTION BY COUNTY
TEXAS COMMISSION ON ENVIRONMENTAL QUALITY

COUNTY	DIVISION	NEW CASES	FILE NAME	FILE NUMBER	LOCATION	CONTAMINATION DESCRIPTION	DATE	ENFORCEMENT STATUS		DATA QUALITY	SECTION 5.236
			IRBY OIL CO	110863	106 E BROADWAY, EDEN	GASOLINE	4/23/1996	2	2A	E,Q	
			PAUL ROBY	114684	277 N ROBERTS ST, PAINT ROCK	UNKNOWN	7/23/1999	2	2A	E,Q	
			REGAL OIL	113462	202 BROADWAY, EDEN	GASOLINE	9/25/1998	2	4	E,Q	
		*	TACS INC	115719	502 W BROADWAY, EDEN	UNKNOWN	5/2/2003	1B	1A	E,Q	
COOKE											
	RMD/PST										
			BURTON OIL CO INC	108438	209 N FAIR ST, GAINESVI LLE	GASOLINE	4/25/1994	2	2A	E,Q	
			CHAPMA N INC	109944	2205 N IH 35, GAINESVI LLE	GASOLINE	9/21/1995	2	6	E,Q	
			DOUGLAS S DISTRIBUTING CO	98931	525 DAVIS ST, GAINESVI LLE	DIESEL	5/4/1991	2	4	E,Q	
			EL PASO CORP	112806	406 N GRAND, GAINESVI LLE	GASOLINE	9/11/1997	2	2A	E,Q	
			GAINESVI LLE FUEL INC	112697	1401 E HWY 82, GAINESVI LLE	GASOLINE , DIESEL	10/6/1997	2	2A	E,Q	
			HERR OIL CO	110698	S IH 35, VALLEY VIEW S IH 35, VALLEY VIEW	GASOLINE	3/26/1996	2	2A	E,Q	
			THE BURLINGTON NORTHERN SF RR	115478	CUMMIN GS ST, GAINESVI LLE	GASOLINE , DIESEL	10/18/2001	2	2A	E,Q	
	RMD/VC										
			SOUTHLA ND PAINT COMPANY	904	1101 SOUTHLA ND DRIVE, GAINESVI LLE	VOCS	12/29/1998		3	E	
CORYELL											
	RMD/CA										
			MCGREG OR NAVAL WEAPON S INDUSTRIAL RESERVE	30056	22145 ARNOLD CIR WACO 20670	ORGANIC S, INORGAN ICS	3/1/1993	3A	3,4, 5	E,Q,V2	
	RMD/PST										
			CIRCLE K CORP	92625	1200 MAIN ST, GATESVI LLE	GASOLINE	5/6/1988	2	2A	E,Q	
			GULF SERV U CENTER	97325	1111 E MAIN, GATESVI LLE	GASOLINE , WASTE OIL	4/3/1990	5B	2A	E,Q	
COTTLE											
	RMD/PST										
			H L ADAMS DBA B & P FUEL	113385	820 EASLEY ST, PADUCA H	GASOLINE	9/17/1998	2	2A	E,Q	
			H L ADAMS DBA B & P FUEL	113386	922 EASLEY ST, PADUCA H	GASOLINE	8/7/1998	2	2A	E,Q	
CRANE											
	RMD/PST										
			F C BOLEN OIL CO INC	96556	601 GASTON, CRANE	GASOLINE , DIESEL	8/15/1990	2	2A	E,Q	
CROSBY											
	RMD/PST										
			ABELL PREWITT IMPLEME NT	102660	104 W MAIN, CROSBYT ON	GASOLINE , DIESEL	4/2/1992	2	2A	E,Q	
			ESTATE OF JOE M JACKSON	98081	HWY 62, CONE HWY 62, CONE	GASOLINE	2/25/1991	5B	2A	E,Q	
			JIMMY DEWBRE	101301	505 W MAIN ST, CROSBYT ON	GASOLINE	12/13/1991	5B	2A	E,Q	
			REEVES TILLMAN	100382	311 W MAIN, CROSBYT ON	GASOLINE	9/24/1991	2	2A	E,Q	
	RMD/PST										
			TXDOT	91589	100 MAINTEN ANCE CTR, RALLS	GASOLINE	8/1/1987	2	4	E,Q	
CROSBY											
	TAD/WQPAS										
		*	COOP TNRCC/TWDB	2313606	WELL NO. 23-13-606 (SAMPLE NO. 2313606) (2313606)[[Cone W.S.C.]	ATRAZINE	7/25/2001	1B	1B	E,Q,V2	
DALLAM											

TABLE 1
GROUNDWATER CONTAMINATION CASE DESCRIPTION BY COUNTY
TEXAS COMMISSION ON ENVIRONMENTAL QUALITY

COUNTY	DIVISION	NEW CASES	FILE NAME	FILE NUMBER	LOCATION	CONTAMINATION DESCRIPTION	DATE	ENFORCEMENT STATUS		DATA QUALITY	SECTION 5.236
	RMD/PST										
			DALHART CONSUMERS FUEL ASSOC	112159	N HWY 87, DALHART N HWY 87, DALHART	UNKNOWN	3/12/1997	2	2A	E,Q	
			DB & E	107386	905 N HWY 87, DALHART	GASOLINE , DIESEL	9/30/1993	2	2A	E,Q	2003
			SAM & GERRIE PUTTS ESTATE	115152	N HWY 87, DALHART N HWY 87, DALHART	UNKNOWN	5/3/2001	1B	1A	E,Q	
			STATE LEADPERFORMING	111835	TRINIDA D, DALHART TRINIDA D, DALHART	UNKNOWN	11/6/1996	5B	2A	E,Q	
DALLAS											
	FOD										
			BUILDER S TRANSPORT /JAY LINES	73252	3413 ROY ORR BOULEVARD, GRAND PRAIRIE	VOC	8/15/1990	2C	2A	E	
			SOUTHFA IR COMMUNITY DEVELOP MENT COR	T0535	OAK LANE AND MEYERS, DALLAS, TEXAS DALLAS	SOLVENTS	11/28/1995	0	0	E	
	RMD/CA										
			ALLIED RADIATOR SERVICE	39166	2006 N BECKLEY DALLAS 75208	BTEX, TPH	1/28/1999	3B	2A	E,Q,V2	
			ARAMAR K UNIFORM SERVICE	55207	1701 CHESTNUT ST DALLAS 75226	TCE, MTBE	4/11/1988	2B	5	EQV2	
			ASHLAND CHEMICAL CO	32371	3301 WOOD DR GARLAND 75041	METHAN OL, XYLENE, ETHYLBE NZENE, TOLUENE , TETACHLOROETHENE	5/1/1992	3C	2A	E,Q,	
			AVILES BODY SHOP CONOVE R SITE	80084	129 SE 17TH ST GRAND PRAIRIE			2B	2B		
			BAYLOR HEALTH CARE SYSTEMS INC	T1265	3434 LIVE OAK AVE DALLAS 75204	CHLORINATED HYDROCARBONS	1/26/1999	2B	3	E 2	
			BROCKW AY STANDAR D	30648	FARMERS BRANCH	LEAD	6/6/2002	OA	2	E	
			DAL-TILE CORP	37369	7834 CF HAWN FWY DALLAS 75217	LEAD	4/1/1991	3B	3	E	
			DAL-TILE CORP (PLEASA NT RUN SITE)	39971	PLEASANT RUN RD DALLAS 75215	LEAD	5/7/1997	3B	5	EQ	
			DAL-TILE CORP (WALTON LANDFILL)	39972	14550 KLEBERG RD DALLAS 75253	METALS - PB; ZN	5/1/1993	3B	5	EVQ2	
DALLAS											
	RMD/CA										
			DALLAS AREA RAPID TRANSIT	84526	3021 OAK LAWN AVE DALLAS 75226	TCE AND DAUGHT ER COMPOUNDS	3/12/1992	2A	1B, 2B	E	
			DALLAS AREA RAPID TRANSIT	T1582	1120 E CLAREND ON DR DALLAS	LNAPL, VOCS, TPH, METALS	8/23/1999	1B	2A	E,Q	
			DALLAS NAVAL AIR STATION	65033	JEFFERSO N AVE DALLAS 75211	HYDROCARBONS, VOC, TCE	7/18/1986	3A	3,4	E,Q,V,3	
			DALLAS- FORT WORTH INTERNATIONAL AIRPORT	72593	3200 E AIRFIELD DR DFW AIRPORT 75261	PETROLEUM HYDROCARBONS	6/29/1998	3B	3,4, 5	EQV2	
			DIXIE METALS CO	30136	3030 MCGOWA N RD DALLAS 75216	SULFATE S, PB, CD	4/17/1985	3B	5	EQV	
			EKCO/GL ACO	T1567	3100 BLOCK IRVING BLVD IRVING	VOC'S	11/3/1998	OA	2A	E	
			EXPLORER PIPELINE	T0892	ROW IRVING	VOC'S, BTEX. MTBE	6/3/1996	OA	2A	E	
			FLINT INK CORP	30371	3413 ROYALTY ROW IRVING 75062	TPH; VOCS; CHLORINATED HYDROCARBONS	2/21/1992	2B	2A	EQV	
			FLINT INK CORP	30656	3120 HALIFAX ST DALLAS 75247	PCE, TCE, PHASE SEPARAT ED HYDROCARBONS	1/13/1993	2B	2B	E	
			HAYMAN ESTATE & ADJACENT PROPERTIES	T0661	6415 CEDAR SPRINGS RD DALLAS 75235	PCP, CHROMIUM	8/1/1996	0A	2A, 3	EQV	
			LANE CONTAINER CO	39407	11180 DENTON DR DALLAS 75229	TPH, VOCS	10/17/1990	3B	2A	EQ	
			LOCKHEED MARTIN VOUGHT SYSTEMS	32208	1701 W MARSHA LL GRAND PRAIRIE 75051	TCE,DCE	8/7/1992	2B	3	E	
			LUCENT TECHNOL OGI ES INC	31049	3000 SKYLINE DR MESQUIT E 75149	TETRACH LOROET HYLENE, SOLVENTS	11/3/1983	3C	5	EQV	
			MOBIL OIL CORP (C/O NDEE ENVIRONMENTAL)	31663	4200 SINGLET ON BLVD DALLAS 75212	BTEX	6/1/1991	0A	2	E2	
			MURDOC K MACHINE & ENGINEERING CO	30743	5100 AIRPORT FWY IRVING 75062	TCE,DCE, VC,SOLV ENTS,TPH	10/20/1990	3B	5	EQ	
			NATIONAL METAL FINISHING INC	35454	2929 BARGE LN DALLAS 75212	VOC, TCE	10/12/1999	3B	3	V1, EQ	
			NL INDUSTRIES	38182	1000 SARGENT RD DALLAS 75203	LEAD	10/10/1991	3B	4	EQ	
			OCCIDEN TAL CHEMICAL CORP	30914	8800 S CENTRAL EXPY DALLAS 75215	AS, PHOSPH	2/17/1994	2	5	E	
			OLIVER RUBBER CO	70849	6820 FOREST PARK RD DALLAS 75235	TCE, BTEX	8/8/1994	1A	4	E	
			QUEBECO R PRINTING DALLAS INC	30753	4800 SPRING VALLEY RD DALLAS 75240	BETX, TPH	7/22/1992	2	5	E	

TABLE 1
GROUNDWATER CONTAMINATION CASE DESCRIPTION BY COUNTY
TEXAS COMMISSION ON ENVIRONMENTAL QUALITY

COUNTY DIVISION	NEW CASES	FILE NAME	FILE NUMBER	LOCATION	CONTAMINATION DESCRIPTION	DATE	ENFORCEMENT STATUS		DATA QUALITY	SECTION 5.236
		RHEACO INC.	37416	1801 WEST JEFFERSO N AVE. GRAND PRAIRIE	VOC'S	4/1/2002	2A	2	E.Q.V	
		SAFETY KLEEN CORP	55194	2130-A E GRAUWY LER RD IRVING 75061	VOCS,TC E	9/25/1998	3A	3,4, 5	E,Q	
		SARGEN T- SOWELL INC	30460	1172 107TH ST GRAND PRAIRIE 75050	XYLENE, MIDRANG E HYDROCARBONS, F REE PRODUCT	8/10/1980	2C	4	EQV2	
		STAR ENTERPRISE INC	31775	3900 SINGLET ON BLVD DALLAS 75212	GASOLINE CONSTIT UENTS	5/8/1990	0A	2A	E	
		SUPERIOR COATING INC	34561	7330 CF HAWN FWY DALLAS 75217	BTEX	9/1/1986	2B	2	EQV23	
		TERRIS LLC (FMR HEAT ENERGY ADVANC ED TECHNOLOGY INC)	50029	4460 SINGLET ON BLVD DALLAS 75212	ORG, METALS	11/5/1999	3A	2	E	
		TEXAS INSTRUM ENT S INC	37456	8405 LEMMON AVE DALLAS 75209	XYLENES , TOLUNES , MEK,	11/23/1999	1	3,4, 5	E	
		TOWN & COUNTRY CLEANERS	55312	11834 INWOOD ROAD DALLAS	VOC	2/15/2002	OA	2A	E	
		TURNPIK E DISTRIBUTION CENTER	T1589	2271 FRENCH SETTLEM ENT RD DALLAS	TPH	10/5/1998	0A	2A	EV2	
	*	TYSON WOOD PRODUCTS	T1886	4771 SCYENE RD	VOC	8/15/2003	OA	1A	E	
		UNIVAR USA INC.	31657	4707 ALPHA RD FARMERS BRANCH 75234	CHLORO NATED SOLVENTS , HYDROCARBONS	1/1/1997	3B	5	EQV23	
		US NAVAL WEAPON S INDUSTRIAL RESERVE DALLAS (NORTHR OP GRUMMA N	31268	9314 W JEFFERSO N BLVD DALLAS 75211	TCE, VOC'S, CHROMIUM	1/11/1994	3A	2,3, 4	E,Q,V,2	
		US NAVAL WEAPON S INDUSTRIAL RESERVE DALLAS (NORTHR OP GRUMMA N	31268	9314 W JEFFERSO N BLVD DALLAS 75211	VOC'S,TC E, CHROMIUM	1/23/1987	3A	2,3, 4	E,Q,V,2	
		WELLMA RK INTERNATIONAL	30702	12200 DENTON DR DALLAS 75234	ORGANIC S, SOLVENTS , PESTICIDES	6/14/1991	3B	5	E	
		WEST DALLAS- NORTH TEXAS	52070	505 IDLEWIL D RD GRAND PRAIRIE 75051	LEAD	10/14/1991	2A	5	EQ	
DALLAS										
RMD/PST										
		7 ELEVEN INC	101557	2890 W LOOP 12, DALLAS	GASOLINE	1/16/1992	2	2A	E,Q	
		7 ELEVEN INC	107843	8001 LEMMON AVE, DALLAS	AV-GAS	10/12/1993	2D	6	E,Q	
		7 ELEVEN INC	108866	111 N CARROLL , DALLAS	GASOLINE	9/15/1994	2	2A	E,Q	
		7 ELEVEN INC	108906	10201 LAKE JUNE, DALLAS	GASOLINE	12/1/1994	2	6	E,Q	
		7 ELEVEN INC	109120	5406 HARRY HINES, DALLAS	GASOLINE	2/7/1995	2	2A	E,Q	
		7 ELEVEN INC	110578	7037 LAKE JUNE, DALLAS	UNKNOWN	3/20/1996	2	2A	E,Q	
		7 ELEVEN INC	110685	2223 S BECKLEY , DALLAS	UNKNOWN	3/28/1996	2	2A	E,Q	
		7 ELEVEN INC	112300	2515 INWOOD, DALLAS	GASOLINE	5/6/1997	2	2A	E,Q	
		7 ELEVEN INC	114897	211 S BECKLEY , DALLAS	UNKNOWN	3/15/2000	2	2A	E,Q	
		7 ELEVEN INC	115086	2220 MARSH LN, CARROLL TON	GASOLINE	11/14/2000	2	2A	E,Q	
		7 ELEVEN INC	115607	2720 N MACART HUR, IRVING	GASOLINE	4/5/2002	2	2A	E,Q	
	*	7 ELEVEN INC	115685	2636 FRANKFO RD, DALLAS	GASOLINE	3/24/2003	2	2A	E,Q	
	*	7 ELEVEN INC	115710	3108 OLD DENTON RD, CARROLL TON	UNKNOWN	4/22/2003	2	2A	E,Q	
		7 ELEVEN INC	91084	3407 HUDNAL L, DALLAS	GASOLINE	5/27/1986	2D	2A	E,Q	
		ADDISON AVIATION CHERRY AIR	112934	15405 ADDISON RD, ADDISON	JET FUEL	1/30/1998	2	2A	E,Q	
		AETNA LIFE INSURANCE CO	96423	2727 IH 635, FARMERS BRANCH	DIESEL	7/5/1990	2	2A	E,Q	
		AGTX ANG	97412	8150 W JEFFERSO N BLVD, DALLAS	DIESEL	12/4/1990	1B	1A	E,Q	
		ALADDIN CAR WASH	93302	3541 FOREST LN, DALLAS	GASOLINE	7/25/1989	2	2A	E,Q	
		ALAMO RENT A CAR	111143	7650 ESTERS RD, IRVING	UNKNOWN	6/4/1996	2	2A	E,Q	
		ALBERTS ONS INC	115500	1406 W WALNUT ST, GARLAND	GASOLINE	5/30/2002	2	2A	E,Q	
		ALYKA INC	107684	11038 HARRY HINES BLVD, DALLAS	GASOLINE	1/18/1994	2	2A	E,Q	
		AMERICAN BUS SALES ASSOC	115407	122 N LANCAST ER AVE, DALLAS	UNKNOWN	3/4/2002	2	6	E,Q	
		ANDERSON AUTO	103854	104 N WALKER, MESQUIT E	GASOLINE	8/9/1992	2	6	E,Q	
	*	ANDREW S DIST CO OF NORTH TEXAS	115721	2601 COCKREL L AVE, DALLAS	GASOLINE	5/6/2003	2	2A	E,Q	
		ANTHONY ABRAHA M ENTERPRISES	91852	5200 W AIRPORT FWY, IRVING	DIESEL	4/19/1988	2	2A	E,Q	
		ARAMAR K UNIFORM SERVICES	91487	1900 EMPIRE CENTRAL , DALLAS	GASOLINE	9/10/1987	2	2A	E,Q	
		ARTURO GOMEZ	105816	2420 VALWOO D PKWY, FARMERS BRANCH	GASOLINE	12/22/1992	2	2A	E,Q	
		ASLAN RAFIZAD EH	96279	2409 VALWOO D PKWY, DALLAS	GASOLINE	12/11/1989	2	2A	E,Q	

TABLE 1
GROUNDWATER CONTAMINATION CASE DESCRIPTION BY COUNTY
TEXAS COMMISSION ON ENVIRONMENTAL QUALITY

COUNTY DIVISION	NEW CASES	FILE NAME	FILE NUMBER	LOCATION	CONTAMINATION DESCRIPTION	DATE	ENFORCEMENT STATUS		DATA QUALITY	SECTION 5.236
		ATOFINA PETROCH EM CIALS INC	114600	401 SE 8TH, GRAND PRAIRIE	UNKNOWN	5/28/1999	2	2A	E,Q	
		ATOFINA PETROCHEMICALS INC	113755	2745 W NORTHW EST FWY, DALLAS	GASOLINE	12/8/1998	2	6	E,Q	
		ATOFINA PETROCHEMICALS INC	113876	918 NE 8TH, GRAND PRAIRIE	GASOLINE , DIESEL	1/4/1999	2	6	E,Q	
		ATOFINA PETROCHEMICALS INC	114029	2702 VALWOO D PKWY, FARMERS BRANCH	GASOLINE	1/6/1999	2	6	E,Q	
		ATOFINA PETROCHEMICALS INC	114030	555 W ARAPAH O, RICHARD SON	GASOLINE , DIESEL	1/6/1999	2	6	E,Q	
		AVENUE D CORP	96808	418 W AVE D, GARLAND	GASOLINE	9/18/1990	2	2A	E,Q	
		AVIS RENT A CAR SYSTEM INC	113133	7020 CEDAR SPRINGS, DALLAS	GASOLINE	4/28/1998	2	2A	E,Q	
		AZARI AHMAD	106272	322 CADIZ, DALLAS	GASOLINE	2/2/1993	2	2A	E,Q	
		B J EPLEY	102140	2102 SINGLET ON BLVD, DALLAS	GASOLINE	2/20/1992	2	2A	E,Q	
		BASN CORP	100593	3710 LIVE OAK, DALLAS	GASOLINE	10/9/1991	2	2A	E,Q	
		BAY REALTY CO	98126	101 TURTLE CREEK BLVD, DALLAS	GASOLINE	3/5/1991	2	6	E,Q	
		BEENE BUDDY	92510	9405 WEBB CHAPEL RD, DALLAS	GASOLINE	12/19/1988	2	2A	E,Q	
		BILLY HEWITT	114136	5505 MAPLE AVE, DALLAS	GASOLINE	1/7/1999	2	2A	E,Q	
		BLACKBU RN CENTRALHOLDINGS	115573	MCKINNEY AVE, DALLAS	UNKNOWN	9/17/2002	2	6	E,Q	
	*	BLANKEN SHI P AERO	115790	508 109TH ST, ARLINGTON	UNKNOWN	9/8/2003	1B	1A	E,Q	
		BOLIN OIL CO INC	113647	201 HWY 78, WYLIE	GASOLINE	11/23/1998	2	2A	E,Q	
		BORDEN INC	97460	5327 S LAMAR ST, DALLAS	GASOLINE	11/8/1990	2	2A	E,Q	
		BORING & TUNNELI NG CO AMERICA	113348	3519 BANNING , DALLAS	GASOLINE , DIESEL	7/17/1998	2	4	E,Q	
		BRIGHT TRUCKING	112718	3020 IRVING BLVD, DALLAS	GASOLINE	10/15/1997	2	2A	E,Q	
		C R STEELE	113055	3800 HATCHER ST, DALLAS	GASOLINE	3/24/1998	2	2A	E,Q	
		CAR WASH SYSTEMS INC	97016	6541 SKILLMA N ST, DALLAS	GASOLINE	8/29/1990	2	6	E,Q	
		CENTER AMERICAN PROPERTY TRUST	114127	1947 LLEWELL YN, DALLAS	GASOLINE	1/6/1999	2	2A	E,Q	
		CENTER AMERICA PROPERTY TRUST	114128	2150 LLEWELL YN, DALLAS	GASOLINE	1/6/1999	2	2A	E,Q	
		CENTER AMERICA PROPERTY TRUST	114129	2204 LLEWELL YN, DALLAS	GASOLINE	1/6/1999	2	2A	E,Q	
DALLAS										
RMD/PST										
		CHARLIE SUBLETT	112993	900 E GRAUWY LER, IRVING	GASOLINE , DIESEL, WASTE OIL	3/5/1998	2	4	E,Q	
		CHEVRON PRODUCTS CO	100251	101 W CAMPBELL RD, RICHARD SON	GASOLINE	9/9/1991	2	2A	E,Q	
		CHEVRON PRODUCTS CO	103583	934 E IRVING BLVD, IRVING	GASOLINE	6/19/1992	2	2A	E,Q	
		CHEVRON PRODUCTS CO	104467	2860 E LEDBETT ER DR, DALLAS	GASOLINE	8/25/1992	2	2A	E,Q	
		CHEVRON PRODUCTS CO	106543	1320 W MILLER RD, GARLAND	GASOLINE	4/28/1993	2	2A	E,Q	
		CHEVRON PRODUCTS CO	110200	1016 W AIRPORT FWY, DALLAS	GASOLINE	12/18/1995	2	2A	E,Q	
		CHEVRON PRODUCTS CO	110535	1520 N LOOP 12, DALLAS	GASOLINE	2/15/1996	2	2A	E,Q	
		CHEVRON PRODUCTS CO	110655	11801 WEBB CHAPEL, DALLAS	UNKNOWN	3/28/1996	2	2A	E,Q	
		CHEVRON PRODUCTS CO	97465	201 CORINTH, DALLAS	GASOLINE , DIESEL	12/5/1990	2	2A	E,Q	
		CHILDRE NS MEDICAL CENTER	112075	1935 MOTOR ST, DALLAS	DIESEL	1/27/1997	2	6	E,Q	
		CITY OF CARROLL TO N	113468	2155 SANDY LAKE RD, CARROLL TON	GASOLINE	9/23/1998	2	2A	E,Q	
		CITY OF DALLAS	101917	8935 ADLORA, DALLAS	OTHER	1/28/1992	2	2A	E,Q	
		CITY OF DALLAS	102184	2630 SHORECR EST, DALLAS	GASOLINE , DIESEL	3/9/1992	2	2A	E,Q	
		CITY OF DALLAS	102581	8401 DOUGLAS , DALLAS	DIESEL	2/27/1992	2	2A	E,Q	
		CITY OF DALLAS	103878	2426 HATCHER ST, DALLAS	GASOLINE , DIESEL	6/19/1992	2	2A	E,Q	
		CITY OF DALLAS	107487	3111 DAWSON ST, DALLAS	GASOLINE	11/17/1993	2	2A	E,Q	
		CITY OF DALLAS	110872	2734 BROOKFI ELD, DALLAS	UNKNOWN	2/21/1996	2	2A	E,Q	
		CITY OF DALLAS	91507	5000 DOLPHIN RD, DALLAS	GASOLINE	10/6/1987	2	2A	E,Q	
		CITY OF DALLAS	94653	2761 MUNICIP AL, DALLAS	DIESEL, GASOLINE , WASTE OIL	12/27/1989	2	2A	E,Q	
	*	CITY OF DALLAS DEPT AVIATION	115697	8605 LEMMON AVE, DALLAS	GASOLINE , AV- GAS, JET FUEL	7/24/2000	2	2A	E,Q	
		CITY OF RICHARD SON	114083	1260 COLUMBI A DR, RICHARD SON	GASOLINE	1/7/1999	2	6	E,Q	
		CITY OF SEAGOVI LLE	106835	100 N WATSON, SEAGOVI LLE	GASOLINE , DIESEL	7/28/1993	2	2A	E,Q	
		COLEMA N RED	100175	6930 HARRY HINES BLVD, DALLAS	GASOLINE	9/17/1991	2	2A	E,Q	
		CONOCO INC	108053	8505 LAKE JUNE RD, DALLAS	GASOLINE	5/26/1994	2	2A	E,Q	
		CONOCO INC	113417	2020 N BELT LINE, MESQUIT E	GASOLINE , DIESEL	9/2/1998	2	2A	E,Q	
		CONOCO INC	115001	3003 S BUCKNER BLVD, DALLAS	UNKNOWN	7/10/2000	2	2A	E,Q	
		CONOCO INC	95423	5707 BROADWAY BLVD, GARLAND	GASOLINE	5/9/1990	2	6	E,Q	
	*	CONOCO INC	99122	3321 GARLAND AVE, GARLAND	GASOLINE	6/3/1991	2	2A	E,Q	

TABLE 1
GROUNDWATER CONTAMINATION CASE DESCRIPTION BY COUNTY
TEXAS COMMISSION ON ENVIRONMENTAL QUALITY

COUNTY	DIVISION	NEW CASES	FILE NAME	FILE NUMBER	LOCATION	CONTAMINATION DESCRIPTION	DATE	ENFORCEMENT STATUS		DATA QUALITY	SECTION 5.236
			CONSOLI DAT ED FREIGHT WA YS	91530	3925 SINGLET ON BLVD, DALLAS	UNKNOWN	11/17/1987	2	4	E,Q	
			COX BILLY D	112211	10606 GOODNIG HT LN, DALLAS	UNKNOWN	4/4/1997	5B	2A	E,Q	
			CURTS OIL CO	106260	506 N 1ST ST, GARLAND	GASOLINE	3/2/1993	2	2A	E,Q	
			DALLAS AREA RAPID TRANSIT	108257	1200 E JEFFERSO N, DALLAS	DIESEL	12/9/1994	2	2A	E,Q	
			DALLAS AREA RAPID TRANSIT	108595	2411 BRYAN ST, DALLAS	WASTE OIL, HYDR FLUID	9/8/1994	2	2A	E,Q	
			DALLAS AREA RAPID TRANSIT	93873	4127 ELM ST, DALLAS	DIESEL	10/28/1989	2	2A	E,Q	
			DALLAS COUNTY	92263	4403 W ILLINOIS AVE, DALLAS	GASOLINE , DIESEL, WASTE OIL	10/27/1988	2	2A	E,Q	
			DALLAS COUNTY COMMUNITY COLLEG	115448	12800 ABRAMS RD, DALLAS	HYDR FLUID	2/8/2002	2	2A	E,Q	
			DALLAS COUNTY SCHOOLS	104505	2908 E 11TH ST, DALLAS	GASOLINE	9/2/1992	2	2A	E,Q	
			DALLAS DIOCESA N CEMETA RIES	114453	3235 LOMBAR DY LN, DALLAS	UNKNOWN	2/12/1999	2	2A	E,Q	
			DALLAS NAVAL AIR STATION	104909	BLDG 169, DALLAS BLDG 169, DALLAS	WASTE OIL, JET FUEL	10/9/1992	1B	1A	E,Q	
			DALLAS NAVAL AIR STATION	113333	8100 W JEFFERSO N AVE, DALLAS	GASOLINE , WASTE OIL	7/10/1998	2	2A	E,Q	
			DALLAS ROADSTE R	114974	404 N CENTRAL EXPY, RICHARD SON	UNKNOWN	5/30/2000	2	2A	E,Q	
			DALLAS TUNE UP	109020	10908 GARLAND RD, DALLAS	WASTE OIL	1/27/1995	2	2A	E,Q	
			DAVID DEARING	101691	418 CORINTH ST, DALLAS	GASOLINE	1/31/1992	2	4	E,Q	
			DAVID FRANKLI N	114452	4718 ALMOND, DALLAS	UNKNOWN	2/12/1999	2	2A	E,Q	
			DAVID KIM	114939	830 SW 3RD ST, GRAND PRAIRIE	UNKNOWN	3/27/2000	2	2A	E,Q	
			DAWSON INTERNATIONAL INC	112519	3060 IRVING BLVD, DALLAS	GASOLINE	7/22/1997	2	6	E,Q	
			DEALY LTD INC	113336	2006 N BECKLEY , DALLAS	GASOLINE	7/15/1998	2	2A	E,Q	
			DEE & DEE OIL CO	112369	726 N MAIN, DUNCAN VILLE	GASOLINE	6/11/1997	2	2A	E,Q	
			DELO DONALD	91303	237 CENTERV ILLE RD, GARLAND	UNKNOWN	5/14/1987	1B	1A	E,Q	
			DEPENDA BLE AUTO SHIPPERS	105921	3020 E HWY 80, MESQUIT E	DIESEL, WASTE OIL	2/1/1993	2	2A	E,Q	
			DFW INTERNATIONAL AIRPORT	112724	TERMINAL 2 E S G S E, DFW AIRPORT TERMINAL 2 E S G S E, DFW AIRPORT	OTHER	10/21/1997	2	2A	E,Q	
			DFW INTERNATIONAL AIRPORT BD	91770	DFW AIRPORT 5E, DFW AIRPORT DFW AIRPORT 5E, DFW AIRPORT	UNKNOWN	3/11/1988	2	2A	E,Q	
DALLAS											
	RMD/PST										
			DIAMOND SHAMROCK	113111	7325 FERGUSO N RD, DALLAS	GASOLINE	4/15/1998	2	2A	E,Q	
			DIAMOND SHAMROCK	113472	2495 W HWY 303, GRAND PRAIRIE	GASOLINE	9/25/1998	2	2A	E,Q	
			DIAMOND SHAMROCK	113547	1430 GALLOWAY RD, MESQUIT E	GASOLINE	10/21/1998	2	2A	E,Q	
			DIAMOND SHAMROCK	92938	6520 LAKE JUNE RD, DALLAS	GASOLINE	3/28/1989	2	2A	E,Q	
			DIAMOND SHAMROCK REF & MKTG CO	102674	2129 BELTINE RD, RICHARD SON	GASOLINE	4/16/1992	2	2A	E,Q	
			DIAMOND SHAMROCK REF & MKTG CO	106722	820 N FITZHUG H, DALLAS	GASOLINE	10/28/1992	2	2A	E,Q	
			DIAMOND SHAMROCK REF & MKTG CO	109086	2403 N FITZHUG H, DALLAS	GASOLINE	1/25/1995	2	2A	E,Q	
			DIAMOND SHAMROCK REF & MKTG CO	109706	3341 TOWN EAST BLVD, MESQUIT E	GASOLINE	7/17/1995	2	6	E,Q	
			DIAMOND SHAMROCK REF & MKTG CO	91371	1300 BELT LINE RD, CARROLL TON	GASOLINE	7/6/1987	2	2A	E,Q	
			DIAMOND SHAMROCK REF & MKTG CO	96078	2655 ROYAL LN, DALLAS	GASOLINE	6/26/1990	2	2A	E,Q	
		*	DIAMOND SHRAMR OCK	115714	3003 LOMBAR DY LN, DALLAS	GASOLINE	9/30/2002	1B	1A	E,Q	
			DICK HAMILTO N	113464	4847 SCYENE RD, DALLAS	GASOLINE	9/23/1998	2	2A	E,Q	
			DIXIE FAMILY LIMITED 3	113014	1639 MARKET CENTER BLVD, DALLAS	GASOLINE	3/10/1998	2	2A	E,Q	
			DOLLAR MART WHOLESALE	104686	1433 S BELT LINE, MESQUIT E	GASOLINE	9/12/1992	2	2A	E,Q	
			DUNLAP SWAIN	114846	11804 INWOOD RD, DALLAS	GASOLINE	12/14/1999	2	2A	E,Q	
			DUNLAP SWAIN TIRE CO	115363	5704 E LOVERS LN, DALLAS	UNKNOWN	1/14/2002	2	2A	E,Q	
		*	E Z MART STORES INC	115670	1751 N COUNTRY CLUB RD, GARLAND	GASOLINE	12/24/2002	2	2A	E,Q	
			EASTERN HILLS COUNTRY CLUB	113122	3000 S COUNTRY CLUB DR, GARLAND	GASOLINE	4/28/1998	1B	1A	E,Q	
			EBRAHIM SAMI N	92988	10433 GARLAND RD, DALLAS	GASOLINE	4/18/1989	2	6	E,Q	
			EDDIE HAGAR LTD	109495	6100 CEDAR SPRINGS, DALLAS	WASTE OIL	5/17/1995	2	2A	E,Q	
			ENVIRONMENTAL IMPACT	115329	2151 IRVING BLVD, DALLAS	UNKNOWN	1/7/2002	2	2A	E,Q	
		*	ENVIRONMENTAL IMPACT	115772	4333 W JEFFERSO N ST, COCKREL L HILL	UNKNOWN	7/29/2003	5B	1A	E,Q	
			EXXON MOBIL	100130	3100 W MOCKING BIRD, DALLAS	GASOLINE	9/9/1991	2	2A	E,Q	
			EXXON MOBIL	114866	103 CEDAR RIDGE, DUNCAN VILLE	GASOLINE	12/29/1999	2	2A	E,Q	
			EXXON MOBIL	106869	802 E HWY 303, GRAND PRAIRIE	GASOLINE	2/12/1993	2	6	E,Q	
			EXXON MOBIL	108678	9115 SCYENE RD, DALLAS	GASOLINE	1/27/1994	2	2A	E,Q	
			EXXON MOBIL	110814	13033 COIT RD, DALLAS	GASOLINE	3/29/1996	1B	1A	E,Q	
			EXXON MOBIL	112317	3306 IRVING BLVD, DALLAS	UNKNOWN	5/15/1997	2	2A	E,Q	

TABLE 1
GROUNDWATER CONTAMINATION CASE DESCRIPTION BY COUNTY
TEXAS COMMISSION ON ENVIRONMENTAL QUALITY

COUNTY DIVISION	NEW CASES	FILE NAME	FILE NUMBER	LOCATION	CONTAMINATION DESCRIPTION	DATE	ENFORCEMENT STATUS		DATA QUALITY	SECTION 5.236
		EXXON MOBIL	112331	498 W IH 30, GARLAND	UNKNOWN	5/27/1997	2	2A	E,Q	
		EXXON MOBIL	115185	4200 ABRAMS RD, DALLAS	GASOLINE , HYDR FLUID	5/18/2001	2	2A	E,Q	
		EXXON MOBIL	115455	4431 W WALNUT ST, GARLAND	GASOLINE	7/19/2000	2	2A	E,Q	
		EXXON MOBIL	115548	100 W SANDY LAKE RD, COPPELL	GASOLINE	12/20/1999	2	6	E,Q	
	*	EXXON MOBIL	115691	3804 LEMMON AVE, DALLAS	GASOLINE	3/26/2003	2	2A	E,Q	
		EXXON MOBIL	93712	12330GREENVILLE AVE, DALLAS	GASOLINE	8/31/1989	2	6	E,Q	
		EXXON MOBIL	95029	I 45, WILMER I 45, WILMER	GASOLINE	2/20/1990	2	2A	E,Q	
		FIESTA MART INC	94762	9751 WEBB CHAPEL RD, DALLAS	GASOLINE	1/8/1990	2	2A	E,Q	
		FLEMING COMPANIES INC	109587	2600 MCCREE RD, DALLAS	GASOLINE , DIESEL	7/7/1995	2	6	E,Q	
		FRANCES COTTEN	113914	1908 N IH 35 E, CARROLL TON	GASOLINE , DIESEL	1/5/1999	2	2A	E,Q	
		FRANK PARRA CHEVROL ET	115131	1000 E AIRPORT FWY, IRVING	UNKNOWN	3/1/2001	2	2A	E,Q	
		FRAZIER MCCART Y	114077	121 MAIN ST, GARLAND	GASOLINE	1/7/1999	2	2A	E,Q	
		G B SELF SERVE INC	110229	8320 SCEYENE RD, DALLAS	GASOLINE	4/28/1995	2	2A	E,Q	
		G B SELF SERVE INC	112237	1501 PEACHTR EE RD, BALCH SPRINGS	GASOLINE	4/2/1997	1B	1A	E,Q	
		GAINES REAL ESTATE CO	114869	3701 ESTERS RD, IRVING	UNKNOWN	2/11/2000	2	2A	E,Q	
		GARNET CORP	109920	4242 IRVING BLVD, DALLAS	DIESEL	9/5/1995	1B	1A	E,Q	
		GENICO DISTRIBUTORS	111134	7047 BRUTON RD, DALLAS	UNKNOWN	6/12/1996	2	2A	E,Q	
		GEORGE & NICHOLA S DIXIE	112189	1601 MARKET CENTER BLVD, DALLAS	UNKNOWN	3/18/1997	2	2A	E,Q	
		GEORGE DUNN & JERALD MCHARG UE	113548	1934 E IRVING BLVD, IRVING	GASOLINE	10/21/1998	2	2A	E,Q	
		GERALD WHITLOC K OIL CORP	112571	215 W COMMERCE ST, DALLAS	UNKNOWN	8/29/1997	5B	2A	E,Q	
		GILBERT AYALA	101698	101 W SIMMON DS, SEAGOVI LLE	GASOLINE , UNKNOWN	3/16/1992	2	2A	E,Q	
		GLITSCH INC	112389	4900 SINGLET ON, DALLAS	GASOLINE	6/11/1997	2D	2A	E,Q	
		GODOFRE DO CALVO	109061	2514 E MAIN, GRAND PRAIRIE	GASOLINE	2/17/1995	2	2A	E,Q	
		GOOD LUCK OIL CO	112618	4217 2ND AVE, DALLAS	GASOLINE	9/15/1997	2	2A	E,Q	
		GOOD LUCK OIL CO	113012	353 SINGLET ON, DALLAS	GASOLINE	3/10/1998	2	2A	E,Q	
DALLAS										
RMD/PST										
		HAILE GEREZGI HER	114088	4131 HATCHER ST, DALLAS	GASOLINE	1/7/1999	2	2A	E,Q	
		HARGRO VE ELECTRIC CO	114546	1522 MARKET CENTER BLVD, DALLAS	UNKNOWN	4/14/1999	1B	1A	E,Q	
		HAROLD LEWIS	104581	BELTLIN E RD, DALLAS BELT LINE RD, DALLAS	UNKNOWN	9/9/1992	2	2A	E,Q	
		HERTZ CORP	96455	7212 CEDAR SPRINGS, DALLAS	GASOLINE	8/10/1990	2	4	E,Q	
		HICKEY REAVES E	91625	508 W AVE D, GARLAND	GASOLINE	11/15/1987	2	2A	E,Q	
	*	HWANG CHUL	115788	2502 ROYAL LN STE 101, DALLAS	GASOLINE	6/19/2003	2	2A	E,Q	
	*	IFS INDUSTRIES INC	115832	2222 LONNECK ER DR, GARLAND	UNKNOWN	1/15/2003	1B	1A	E,Q	
		INTERCO NTI NENTAL MFG CO	96016	1502 N 5TH ST, GARLAND	UNKNOWN	5/31/1990	2	6	E,Q	
		IRVING AUTO STATION	93069	826 W SHADY GROVE RD, IRVING	GASOLINE	5/8/1989	2	2A	E,Q	
		J C HARDEN	103398	1121 JEFFERSO N, GRAND PRAIRIE	WASTE OIL	7/15/1992	2	2A	E,Q	
		J P DISCOUN T WON DUK JANG	114442	9757 WEBB CHAPEL RD, DALLAS	UNKNOWN	2/1/1999	1B	1A	E,Q	
		JIFFY LUBE INTERNATIONAL INC	109525	2645 S BUCKNER BLVD, DALLAS	WASTE OIL, GASOLINE	5/19/1995	2	2A	E,Q	
		JIM SNOW	114954	5006 S LAMAR, DALLAS	UNKNOWN	5/17/2000	2	2A	E,Q	
		JOHN BENDA INVESTMENTS	108775	10025 HARRY HINES BLVD, DALLAS	GASOLINE	9/7/1994	2	2A	E,Q	
		JONES SID	105288	13317 KLEBERG , DALLAS	GASOLINE	10/30/1992	2	6	E,Q	
		JUDY IKELS	106146	2330 HARDWIC K, DALLAS	GASOLINE	2/11/1993	2	2A	E,Q	
		KAJANI ENTERPRISE INC	113863	1129 E JEFFERSO N, GRAND PRAIRIE	UNKNOWN	1/4/1999	2	2A	E,Q	
		KASHISH CORP	112893	5112 W DAVIS ST, DALLAS	GASOLINE	1/22/1998	2	2A	E,Q	
		KIDANE MARIAM	113902	2702 HATCHER ST, DALLAS	GASOLINE	1/5/1999	2	2A	E,Q	
		KWIK STOP STORES	113771	132 S CARROLL , DALLAS	GASOLINE	12/9/1998	2	2A	E,Q	
		KWIK STOP STORES	113772	205 S CARROLL , DALLAS	GASOLINE	12/9/1998	2	2A	E,Q	
		L & M FAST LANE CONV STORES	100299	906 E SHADY GROVE RD, IRVING	GASOLINE , DIESEL	9/5/1991	2	2A	E,Q	
		L W MAY	96280	3421 S BRIERY RD, IRVING	GASOLINE , CHEMICAL	7/21/1989	2	2A	E,Q	
		LACKEY OR STEPPER SEBASTIAN	112839	2210 HWY 175, SEAGOVI LLE	GASOLINE	12/18/1997	2	2A	E,Q	
		LAWLER PROPERTIES INC	112115	2034 W MAIN, GRAND PRAIRIE	GASOLINE , DIESEL	1/15/1997	2	2A	E,Q	
		LE SON THANH	109513	4441 LAWNVIE W, DALLAS	GASOLINE	5/12/1995	2	6	E,Q	

TABLE 1
GROUNDWATER CONTAMINATION CASE DESCRIPTION BY COUNTY
TEXAS COMMISSION ON ENVIRONMENTAL QUALITY

COUNTY DIVISION	NEW CASES	FILE NAME	FILE NUMBER	LOCATION	CONTAMINATION DESCRIPTION	DATE	ENFORCEMENT STATUS		DATA QUALITY	SECTION 5.236
		LEND LEASE TRUCKS INC	111082	4411 LESTON AVE, DALLAS	UNKNOWN	6/4/1996	2	4	E,Q	
	*	LINCOLN MEMORI AL CEMETERY	104021	1311 MURDOC K RD, DALLAS	GASOLINE	9/22/1992	2	2A	E,Q	
		LONGHORN INC	113528	10835 GRISSOM LN, DALLAS	GASOLINE	10/14/1998	2	2A	E,Q	
		LTV AEROSPA CE & DEFENSE	94669	9314 JEFFERSO N, DALLAS	JET FUEL	1/15/1990	2	6	E,Q	
		LTV AEROSPA CE & DEFENSE	96164	9314 W JEFFERSO N, DALLAS	DIESEL	6/28/1990	2	6	E,Q	
		LTV AEROSPA CE & DEFENSE	96165	9314 W JEFFERSO N, DALLAS	DIESEL	6/29/1990	2	6	E,Q	
		MAINTAI N INC	106297	2549 SOUTHW ELL, DALLAS	GASOLINE	3/25/1993	2	2A	E,Q	
		MALCOM AGESHEN	113922	727 ANN ARBOR, DALLAS	GASOLINE	1/5/1999	2	2A	E,Q	
		MALCOM AGESHEN	113923	332 W COMMERCE, DALLAS	GASOLINE	1/5/1999	2	2A	E,Q	
		MARIAN MURRAY	101987	1000 N INDUSTRIAL , DALLAS	GASOLINE	2/25/1992	2	2A	E,Q	
		MARY E WILLIAM S	114589	1009 HILL ST, GRAND PRAIRIE	UNKNOWN	5/13/1999	5B	2A	E,Q	
		MCBRIDE ELECTRIC	112368	1039 N WALTON WALKER, IRVING	GASOLINE	6/11/1997	2	2A	E,Q	
		METHODI ST HOSPITAL S DALLAS	98889	1303 N BECKLEY ST, DALLAS	GASOLINE	5/2/1991	2	4	E,Q	
		METRO FORD	96736	4000 IRVING BLVD, DALLAS	GASOLINE	9/18/1990	2	2A	E,Q	
		METRO PETROLEUM	91149	440 S BUCKNER BLVD, DALLAS	GASOLINE	11/5/1986	2	6	E,Q	
		MICHAEL MULUGH ETA	114062	106 S FITZHUG H, DALLAS	GASOLINE	1/6/1999	2	2A	E,Q	
	*	MINYARD FOOD STORE INC	115775	777 FREEPOR T PKWY, COPPELL	UNKNOWN	7/29/2003	2	2A	E,Q	
		MOBIL OIL C/O TETCO STORES	115036	1025 W AIRPORT FWY, IRVING	GASOLINE	7/5/2000	2	2A	E,Q	
		MOBIL OIL CORP	103547	1028 W BRUTON RD, MESQUIT E	GASOLINE	4/29/1992	2	6	E,Q	
		MOBIL OIL CORP	112061	2717 CUSTER, RICHARD SON	UNKNOWN	1/17/1997	2	2A	E,Q	
		MOBIL OIL CORP	95002	8550 PLANO RD, DALLAS	GASOLINE	11/4/1989	2	6	E,Q	
		MOBIL OIL CORP CO TETCO STORE	106477	6122 BROADWAY BLVD, GARLAND	GASOLINE , DIESEL	4/16/1993	2	2A	E,Q	
		MOHAM MAD KHALID BUTT	113745	602 N HALL ST, SEAGOVI LLE	GASOLINE	12/2/1998	1B	1A	E,Q	
		MONEY OIL CO	114315	1505 S EWING AVE, DALLAS	GASOLINE	1/11/1999	2	2A	E,Q	
		MONEY OIL CO INC	100007	2122 W LOOP 12, DALLAS	GASOLINE , DIESEL	8/12/1991	2	2A	E,Q	
		MONEY OIL CO INC	111235	8506 DENTON DR, DALLAS	GASOLINE	6/17/1996	2	2A	E,Q	
		MONTGO MER Y WARD%A LTH EIMER&G RA Y	110780	100 NORTHTO WN MALL, DALLAS	UNKNOWN	4/9/1996	2	6	E,Q	
DALLAS										
RMD/PST										
	*	MOTIVA ENTERPRISES	115838	930 E 8TH ST, DALLAS	UNKNOWN	12/19/2003	1B	1A	E,Q	
		MOTIVA ENTERPRISES LLC	107778	3021 BACHMA N, DALLAS	GASOLINE	8/20/1993	2	4	E,Q	
		MOTIVA ENTERPRISES LLC	107963	1946 E IH 35, CARROLL TON	GASOLINE	3/11/1993	2	2A	E,Q	
		MOTIVA ENTERPRISES LLC	108497	221 E LEDBETT ER, DALLAS	GASOLINE	5/24/1994	2	2A	E,Q	
		MOTIVA ENTERPRISES LLC	112483	502 E CAMP WISDOM, DUNCAN VILLE	GASOLINE	7/28/1997	2	2A	E,Q	
		MOTIVA ENTERPRISES LLC	114803	2703 E BELT LINE RD, CARROLL TON	UNKNOWN	11/22/1999	2	2A	E,Q	
		MOTIVA ENTERPRISES LLC	114845	9606 C F HAWN FWY, DALLAS	GASOLINE	12/1/1999	2	2A	E,Q	
		MOTIVA ENTERPRISES LLC	115222	5341 FOREST LN, DALLAS	GASOLINE	12/11/2000	2	2A	E,Q	
		MOTIVA ENTERPRISES LLC	115342	3767 W NORTHW EST HWY, DALLAS	GASOLINE	10/3/2001	2	2A	E,Q	
		MOTIVA ENTERPRISES LLC	92094	1230 E AIRPORT FWY, IRVING	GASOLINE	8/15/1988	2	2A	E,Q	
		MRS BAIRDS BAKERY	96573	5230 E MOCKING BIRD LN, DALLAS	GASOLINE , DIESEL	8/9/1990	2	4	E,Q	
		N & B PETROLEUM PRODUCTS ER	114024	802 W HWY 303, GRAND PRAIRIE	GASOLINE	1/6/1999	2	6	E,Q	
		NATIONAL CONVENIENCE BANKRUP T	112414	2001 W NORTHW EST HWY, DALLAS	GASOLINE	6/17/1997	5B	2A	E,Q	
	*	NATIONAL CONVENIENCE STOES INC	115651	1000 E SANDY LAKE RD, COPPELL	GASOLINE	10/24/2002	2	2A	E,Q	
	*	NATIONAL CONVENIENCE STORES	115554	2901 ARKANS AS LN, GRAND PRAIRIE	GASOLINE	6/11/2002	2	2A	E,Q	
	*	NATIONAL CONVENIENCE STORES	115679	2923 NORTHW EST HWY, DALLAS	GASOLINE	10/30/2002	2	2A	E,Q	
		NEWMAN CHEVROL ET	98955	2751 S GARLAND RD, GARLAND	GASOLINE , WASTE OIL	11/9/1992	2	2A	E,Q	
		NORTH TEXAS TANK RENTAL INC	113778	1701 BRUTON RD, MESQUIT E	GASOLINE	12/9/1998	2	6	E,Q	
		NORTHR UP GRUMME N	112856	9314 W JEFFERSO N, DALLAS	DIESEL	12/17/1997	1B	1A	E,Q	
		OHIO NATIONAL LIFE INSURANCE	99837	11220 GEMINI LN, DALLAS	GASOLINE	7/22/1991	2	2A	E,Q	
		OJEDAS PARTNERSHIP	114840	2444 KINGS RD, DALLAS	GASOLINE	12/29/1999	2	2A	E,Q	
		OLDFIEL D & ASSOCIATES	114945	1011 S BROADWAY, CARROLL TON	GASOLINE	2/10/2000	2	2A	E,Q	
		ONE & ONLY CONVENIENCE STORES	115601	1013 E BELTLIN E RD, CARROLL TON	GASOLINE	10/30/2002	2	2A	E,Q	
		ONE STOP FOOD STORES	111667	5311 BOYD BLVD, ROWLET T	GASOLINE , DIESEL	8/22/1996	2	2A	E,Q	
		ONE STOP FOOD STORES INC	91885	5444 HWY 78, SACHSE	UNKNOWN	4/22/1988	2	2A	E,Q	
		ORKIN PEST CONTROL CO	102862	6234 PEELER, DALLAS	GASOLINE	4/3/1990	2	2A	E,Q	

TABLE 1
GROUNDWATER CONTAMINATION CASE DESCRIPTION BY COUNTY
TEXAS COMMISSION ON ENVIRONMENTAL QUALITY

COUNTY	DIVISION	NEW CASES	FILE NAME	FILE NUMBER	LOCATION	CONTAMINATION DESCRIPTION	DATE	ENFORCEMENT STATUS		DATA QUALITY	SECTION 5.236
			OSRAM SYLVANIA, INC.	94167	2467 FABENS RD, DALLAS	GASOLINE	12/27/1989	2	2A	E,Q	
			OVERNIT E TRANSPORTATION	93265	2300 TIME ST, IRVING	DIESEL	7/13/1989	2	6	E,Q	
			P & J INC	114587	1415 KINGSLE Y RD, GARLAND	UNKNOWN	5/14/1999	2	6	E,Q	
			PARROTT OIL CORP	101937	GREENVI LLE AVE, DALLASGREENVILLE AVE, DALLAS	GASOLINE	3/20/1992	2	2A	E,Q	
			PARROTT OIL CORP	102400	14345 DALLAS PKWY, ADDISON	GASOLINE	3/27/1992	1B	1A	E,Q	
			PATSY BLAYLOC K SPENCER ESTATE	115267	110 N ROGERS RD, IRVING	UNKNOWN	10/30/2001	2	6	E,Q	
			PAUL JUMA	114982	1612 E MAIN ST, GRAND PRAIRIE	UNKNOWN	6/12/2000	1B	1A	E,Q	
			PAULS GROCERY	114406	5808 HWY 78, SACHSE	UNKNOWN	1/22/1999	1B	1A	E,Q	
			PENSKE TRUCK LEASING	97618	2876 MARKET ST, GARLAND	WASTE OIL	3/27/1990	2	2A	E,Q	
			PENSKE TRUCK LEASING CO	108405	11528 HARRY HINES BLVD, DALLAS	DIESEL	11/4/1993	2	2A	E,Q	
			PEP BOYS	104281	2992 FOREST LN, DALLAS	WASTE OIL	8/14/1992	2	6	E,Q	
			PETRO CO	112188	1114 W OAKDAL E, GRAND PRAIRIE	UNKNOWN	3/18/1997	2	4	E,Q	
			PETRO RENT INC	102839	401 E PIONEER DR, IRVING	GASOLINE	4/29/1992	2	2A	E,Q	
			PETRO RENT INC	113794	3700 CHEYENN E, IRVING	GASOLINE	12/9/1998	2	2A	E,Q	
			PHILLIPS 66 CO	110891	9203 BRUTON RD, DALLAS	GASOLINE	4/25/1996	2	6	E,Q	
			PHILLIPS PETROLEUM CO	112859	5526 E R L THORNTON , DALLAS	GASOLINE	12/4/1997	2	2A	E,Q	
			PIONEER DRIVE THRU SELF STORAG	115401	1102 PIONEER PKWY, GRAND PRAIRIE	HYDR FLUID	2/16/2001	2	2A	E,Q	
			PIONEER OIL CO	115538	4931 GUS THOMAS ON RD, MESQUIT E	GASOLINE	7/31/2002	2	2A	E,Q	
			PMR OIL & GAS CO INC	114993	7003 MILITARY PKWY, DALLAS	UNKNOWN	7/10/2000	2	2A	E,Q	
			POLY AMERICA	112527	2000 W MARSHA LL, GRAND PRAIRIE	UNKNOWN	8/12/1997	2	2A	E,Q	
			PRIDE OF TEXAS OIL CO INC	96574	1713 DALWOR TH ST, GRAND PRAIRIE	GASOLINE	8/28/1990	2	2A	E,Q	
			PRINTPA CK INC	92842	2006 S GREAT SOUTHWEST PKWY, GRAND PRAIRIE	CHEMICAL	4/19/1989	2	2A	E,Q	
			PROTON REALTY CORP	106347	16601 ADDISON RD, ADDISON	GASOLINE	3/19/1993	2	2A	E,Q	
			RACETRA C PETROLEUM INC	104159	1100 W BELT LINE RD, CARROLL TON	UNKNOWN	8/10/1992	2	2A	E,Q	
			RAGLAND AND HORTON TRUST	109167	2901 COMMERCE, DALLAS	GASOLINE	9/22/1992	2	2A	E,Q	
		*	RANDALL S FOOD & DRUGS	115699	1509 PIONEER RD, MESQUIT E	UNKNOWN	4/10/2003	2	2A	E,Q	
DALLAS											
	RMD/PST										
			RAY BOYD PLASTER & DRYWAL L INC	114685	210 SE KATY ST, GARLAND	UNKNOWN	7/23/1999	2	2A	E,Q	
			REALTY ALLIANC E OF TEXAS LTD	96421	2710 S LAMAR ST, DALLAS	GASOLINE , DIESEL	6/6/1990	2	6	E,Q	
			REARDO N CAPITAL CORPORATION	114664	1975 W NORTHW EST HWY, DALLAS	GASOLINE , DIESEL	6/30/1999	2	2A	E,Q	
			REGAL VENTURE S INC	115061	3128 MCKINNEY AVE, DALLAS	UNKNOWN	10/9/2000	2	2A	E,Q	
			RICHARD & MONIQUE BYRON	101489	9525 SKILLMA N AVE, DALLAS	DIESEL	12/9/1991	2	6	E,Q	
			ROADSIDE STATIONS INC	91111	1204 N KAUFMAN, SEAGOVI LLE	GASOLINE	8/20/1986	5B	2A	E,Q	
			ROADWA Y EXPRESS INC	91087	200 N BELT LINE RD, IRVING	DIESEL	6/13/1986	2	2A	E,Q	
			RODGERS JR HENSEN	115289	9120 SCYENE RD, DALLAS	UNKNOWN	12/7/2001	1B	1A	E,Q	
			ROY MARCOM	112564	12900 HARRY HINES, DALLAS	GASOLINE	7/31/1997	1B	2A	E,Q	
			RUBENST EIN FOODS INC	113402	1200 HALL ST, DALLAS	GASOLINE	8/21/1998	2	2A	E,Q	
			RYDER TRANSPORTATION SERVICES	106762	3500 BELT LINE RD, FARMERS BRANCH	GASOLINE	6/16/1993	2	2A	E,Q	
			SALMA CORP HARWOOD CFS	100589	3751 N STORY RD, IRVING	GASOLINE	11/30/1990	2	2A	E,Q	
			SANDY HENRY	113971	2201 ABRAMS, DALLAS	GASOLINE	1/6/1999	2	2A	E,Q	
			SATARIO MOORE INC	109568	1746 S CARRIER PKWY, GRAND PRAIRIE	WASTE OIL	3/17/1995	1B	1A	E,Q	
			SCHEPPS FOREMOS T INC	92437	999 METROM EDIA PLACE, DALLAS	GASOLINE	12/8/1988	2	2A	E,Q	
			SHERO ENTERPRISES	113881	5011 A MILITARY PKWY, DALLAS	GASOLINE	1/4/1999	2	2A	E,Q	
			SHIRLEY ART	92088	400 N MAIN ST, DUNCAN VILLE	GASOLINE	8/4/1988	2	2A	E,Q	
			SIGNATU RE FLIGHT SUPPORT	115040	8405 LEMMON AVE, DALLAS	UNKNOWN	8/31/2000	2	2A	E,Q	
			SILWAD INC	113115	9602 SCYENE, DALLAS	GASOLINE	4/17/1998	2	2A	E,Q	
			SNAPPY JACKS INC	91451	1901 HWY 157, MANSFIE LD	DIESEL	8/17/1987	2	2A	E,Q	
			SOUTHWEST MOTOR TRANSPORT	114516	11447 GOODNIG HT LN, DALLAS	DIESEL	3/24/1999	2	2A	E,Q	
			SPEED CAR WASH INC	113975	1449 INWOOD RD, DALLAS	GASOLINE , DIESEL	1/4/1999	2	2A	E,Q	
			SRENG LAY	113667	4219 GASTON AVE, DALLAS	GASOLINE	11/17/1998	2	6	E,Q	
			STATE LEADPERFORMING	113021	111 E SPRING VALLEY, RICHARD SON	GASOLINE	3/11/1998	5B	2A	E,Q	
			STRASBURGER ENTERPRISES INC	104165	5931 S RL THORNTON , DALLAS	UNKNOWN	7/14/1992	2	2A	E,Q	
			SWITZER PETROLEUM CO	100447	4701 N GALLOWAY, MESQUIT E	GASOLINE	10/9/1991	2	6	E,Q	

TABLE 1
GROUNDWATER CONTAMINATION CASE DESCRIPTION BY COUNTY
TEXAS COMMISSION ON ENVIRONMENTAL QUALITY

COUNTY DIVISION	NEW CASES	FILE NAME	FILE NUMBER	LOCATION	CONTAMINATION DESCRIPTION	DATE	ENFORCEMENT STATUS		DATA QUALITY	SECTION 5.236
		SWITZER PETROLEUM PRODUCTS INC	108575	640 N STORY RD, IRVING	GASOLINE	8/22/1994	2	2A	E,Q	
		SWITZER PETROLEUM PRODUCTS INC	111663	3104 S 1ST ST, GARLAND	GASOLINE	9/25/1996	2	6	E,Q	
		SWITZER PETROLEUM PRODUCTS INC	98034	4818 HWY 66, ROWLET T	GASOLINE , DIESEL	2/6/1991	2	2A	E,Q	
		SWORDS DEVELOPMENTT CO	107405	3594 ELM GROVE, ROWLET T	GASOLINE	10/15/1993	2	2A	E,Q	
		T B AD LLC	114594	3336 BELT LINE RD, DALLAS	UNKNOWN	5/19/1999	2	2A	E,Q	
		T M T INC	111453	3502 S CARRIER PKWY, GRAND PRAIRIE	GASOLINE	12/1/1994	2	2A	E,Q	
		T M T INC	112164	7233 GASTON AVE, DALLAS	GASOLINE	3/4/1997	2	6	E,Q	
		T M T INC	112233	1140 HWY 67, MESQUIT E	GASOLINE	3/25/1997	2	6	E,Q	
		TA K	114578	4818 2ND AVE, DALLAS	GASOLINE , WASTE OIL	5/4/1999	2	2A	E,Q	
		TCL FIRE & CASUALT Y INC	106248	301 N PARKWAY, ALVARA DO	GASOLINE , DIESEL	3/2/1993	1B	1A	E,Q	
		TEKLE TESFAI	113880	3621 SUNNYV ALE, DALLAS	GASOLINE	1/4/1999	2	6	E,Q	
	*	TETCO STORES	115646	3501 FOREST LN, GARLAND	GASOLINE	10/4/2002	2	2A	E,Q	
	*	TETCO STORES INC	115623	602 S CLARK, DUNCAN VILLE	GASOLINE	10/22/2002	2	2A	E,Q	
		TETCO STORES L P	113538	12920 PRESTON RD, DALLAS	GASOLINE	10/14/1998	2	2A	E,Q	
		TETCO STORES LP	114705	1711 SCYENE RD, MESQUIT E	WASTE OIL	8/11/1999	2	2A	E,Q	
	*	TEXAS COMMERCE BANK	115707	7015 TWIN HILLS DR, DALLAS	GASOLINE	4/22/2003	1B	1A	E,Q	
		TEXAS INSTRUM ENT S	106530	13500 N CENTRAL EXPY, DALLAS	GASOLINE	6/4/1993	2	6	E,Q	
		TEXIMAR TEXACO	91399	2525 VALLEY VIEW LN, FARMERS BRANCH	GASOLINE	7/15/1987	5B	2A	E,Q	
		TMT INC	105730	2910 RUDER, DALLAS	GASOLINE	11/22/1992	2	2A	E,Q	
		TMT INC	114873	401 E HWY 80, SUNNYV ALE	UNKNOWN	2/25/2000	1B	1A	E,Q	
		TOWN & COUNTRY	112605	818 E MAIN, MESQUIT E	GASOLINE	6/5/1997	2	2A	E,Q	
	*	TPI PETROLEUM INC	115674	3730 E HWY 80, MESQUIT E	GASOLINE , DIESEL	10/14/2002	1B	1A	E,Q	
	*	TPI PETROLEUM INC	115675	1201 W MILLER RD, GARLAND	GASOLINE	10/14/2002	1B	1A	E,Q	
	*	TPI PETROLU EM INC	115671	104 S IH 45, WILMER	GASOLINE	10/31/2002	1B	1A	E,Q	
		TRIPLE A OIL CO	102697	3250 N HAMPTO N, DALLAS	GASOLINE	3/16/1992	2	2A	E,Q	
		TRIPLE A OIL CO	106933	2801 N FITZHUG H, DALLAS	OTHER	5/7/1993	2	2A	E,Q	
		TRIPLE A OIL CO	112196	10005 MARSH LN, DALLAS	GASOLINE	1/23/1997	2	2A	E,Q	
DALLAS										
RMD/PST										
		TRIPLE A OIL CO	112797	1636 N MARKET CENTER BLVD, DALLAS	GASOLINE	10/12/1997	2	2A	E,Q	
		TRIPLE A OIL CO	113193	444 S HAMPTO N RD, DALLAS	GASOLINE , WASTE OIL, GASOLINE	6/3/1998	2	2A	E,Q	
		TRIPLE A OIL CO	113299	1410 S BECKLY, LANCAST ER	GASOLINE	6/26/1998	2	2A	E,Q	
		TRIPLE A OIL CO	114292	1303 E GRAUWY LER, IRVING	GASOLINE	1/11/1999	2	2A	E,Q	
		TRIPLE A OIL CO	91300	820 S BELT LINE RD, IRVING	UNKNOWN	5/8/1987	2	2A	E,Q	
		TRIPLE A OIL CO	91418	2360 VALWOO D PKWY, FARMERS BRANCH	GASOLINE	7/23/1987	2	4	E,Q	
		TRIPLE A OIL CO	96975	1330 N BELT LINE RD, IRVING	UNKNOWN	10/17/1990	2	2A	E,Q	
		TTAP TRUST 1ST ST BNK MESQUIT E	108312	2621 PEACHTR EE RD, BALCH SPRINGS	GASOLINE , WASTE OIL	5/26/1994	2	2A	E,Q	
		TWIN LAKES PETROLEUM INC	112798	9199 BRUTON RD, DALLAS	UNKNOWN	11/21/1997	2	2A	E,Q	
		TX NATL GUARD ARMORY BD	94053	1009 LAKE CREST DR, GRAND PRAIRIE	JET FUEL	11/1/1989	2	2A	E,Q	
		TXDOT	102071	505 S IH 45, HUTCHIN S	GASOLINE , KEROSENE	2/19/1992	2	2A	E,Q	
		U T R COMPANY	113871	1801 E SHADY GROVE, IRVING	GASOLINE	1/4/1999	2	2A	E,Q	
		ULTRAMAR DIAMOND SHAMROCK	108554	2121 W MOCKING BIRD LN, DALLAS	GASOLINE	6/10/1994	2	2A	E,Q	
		ULTRAMAR DIAMOND SHAMROCK	111361	13105 SEAGOVI LLE RD, BALCH SPRINGS	GASOLINE	7/10/1996	2	2A	E,Q	
		UNDERG ROU ND SOLUTIO NS INC	113872	2103 E LEDBETT ER, DALLAS	GASOLINE	1/4/1999	2	2A	E,Q	
		US POSTAL SERVICE	95518	2400 DFW TURNPIK E, DALLAS	DIESEL	4/18/1990	2	2A	E,Q	
		VAN INGRAM	95388	1926 S GARLAND RD, GARLAND	GASOLINE	3/22/1990	2	2A	E,Q	
		VICKORY WHOLESALE GREENHO US E	113368	4911 E GRAND, DALLAS	UNKNOWN	7/29/1998	2	2A	E,Q	
		VICTOR BALLAS PROPERTIES	110252	1014 S BROADWAY, CARROLL TON	GASOLINE	6/25/1992	1B	1A	E,Q	
		VICTOR E SALVINO W P HUDGINS	106991	2828 CHALK HILL RD, DALLAS	WASTE OIL, DIESEL, GASOLINE	9/13/1993	2	2A	E,Q	
		VINH TEX CORP	114804	14300 JOSEY LN, FARMERS BRANCH	UNKNOWN	11/22/1999	2	2A	E,Q	
		WALGRE ENS CO	112535	3418 MCKINNEY AVE, DALLAS	GASOLINE	8/11/1997	2	2A	E,Q	
		WEATHERFORD OIL CO	110370	521 E 3RD ST, LANCAST ER	GASOLINE , DIESEL	1/30/1996	2	2A	E,Q	
		WEATHERFORD OIL CO INC	111474	IH 45, WILMER IH 45, WILMER	GASOLINE , DIESEL	8/21/1996	2	4	E,Q	
		WITT MILLER	105232	2433 VALLEY VIEW LN, FARMERS BRANCH	GASOLINE	11/9/1992	2	2A	E,Q	

TABLE 1
GROUNDWATER CONTAMINATION CASE DESCRIPTION BY COUNTY
TEXAS COMMISSION ON ENVIRONMENTAL QUALITY

COUNTY	DIVISION	NEW CASES	FILE NAME	FILE NUMBER	LOCATION	CONTAMINATION DESCRIPTION	DATE	ENFORCEMENT STATUS		DATA QUALITY	SECTION 5.236
			WORTH OIL CO	109678	111 N STORY RD, IRVING	GASOLINE	4/6/1995	2	2A	E,Q	
		*	Y & H FOOD MART	115761	9901 ROYAL LN STE 106, DALLAS	GASOLINE	2/10/2003	2	2A	E,Q	
			ZUDHI TEXACO	113768	1803 SKILLMA N, DALLAS	GASOLINE	12/9/1998	2	6	E,Q	
	RMD/SSDAS										
			NE 15TH STREET GROUND WATER PLUME	FILED BY SITE NAME	NE 15TH STREET AREA, GRAND PRAIRIE, TEXAS	1,1- DICHLOR OETHENE ; TRICHLOROETHENE; TERACHLOROETHENE; ETC.	2/6/2001	NONE	NO NE		
			SE 14TH STREET GROUND WATER PLUME	FILED BY SITE NAME	SE 14TH STREET AREA, GRAND PRAIRIE, TEXAS	TRICHLOROETHENE; CIS-1,2 DICHLOR OETHENE ; CHLOROBENZENE ; ETC.	2/5/2001	NONE	NO NE	Q	
	RMD/VC										
			10858 HARRY HINES BOULEVARD	775	10858 HARRY HINES BOULEVARD, DALLAS	SOLVENTS	5/27/1998		4	E	
		*	1530 MAIN STREET	1650	1530 MAIN STREET, DALLAS	TPH	10/15/2003		1A	E	
			2600 VILBIG ROAD	1436	2600 VILBIG ROAD, DALLAS	METALS	3/19/2002		3	E	
			2700 PIPESTON E ROAD	1386	3700 PIPESTON E ROAD	VOCS, SVOCS, TPH	9/4/2001		2A	E	
			3312 MARVIN D. LOVE FREEWA Y (KARLEN KAR MART)	1226	3312 MARVIN D. LOVE FREEWA Y, DALLAS	BENZENE , ETHYLBE NZENE	7/21/2000		0	E	
			4321 ROSS AVENUE	1177	4321 ROSS AVENUE, DALLAS	TPH, METALS, VOCS	5/11/2000		2A	E	
			515 NORTH CARROLL AVENUE/ 4420 WORTH STREET	1193	515 NORTH CARROLL AVE./4420 WORTH ST., DALLAS	VOCS	5/30/2000		2A	E	
			6200 DENTON DRIVE	1350	6200 DENTON DRIVE	PCE, METALS	6/15/2001		2A	E	
			7101 - 7129 HARRY HINES	798	7101 - 7129 HARRY HINES, DALLAS	VOCS	7/1/1998		6	E	
			8383 STEMMO NS EXPRESS WA Y CO-APP (VCP 233)	368	8383 STEMMO NS FREEWA Y, DALLAS	VOCS	10/8/1996		0	E	
DALLAS											
	RMD/VC										
			999 METROM EDI A PLACE @ AMBASS ADO R ROW	1249	999 METROM EDIA PLACE, DALLAS	BTEX, TPH	9/12/2000		2A	E	
			ABRAMS FOREST SHOPPING CENTER	1009	9310 FOREST LANE, DALLAS	CHLORINATED SOLVENTS	7/14/1999		4	E	
			ABRAMS/ RO YAL SQUARE	1228	8240 ABRAMS ROAD, DALLAS	CHLORINATED SOLVENTS	7/6/2000		2A	E	
			ALEXIS DRIVE SITE	679	6000 BLOCK ALEXIS DRIVE @ PRESTON ROAD, DALLAS	VOCS	1/21/1998		0	E	
			ANDERSON S FORMAL WEAR Q	1415	2910-3010 SKYWAY CIRCLE NORTH	VOCS	12/7/2001		5	E	
		*	ARBOR WOODS APARTMENTS	1561	3030 NORTH HAMPTO N ROAD, DALLAS	METALS	1/28/2003		2A	E	
			ARROW MAGNOLIA INTERNATIONAL	1347	2646 RODNEY LANE	VOCS, SVOCS, SOLVENTS , PESTICIDES , TPH	5/2/2001		2A	E	
			AVIALL LOVE FIELD FACILITY	606	9311 REEVES STREET, DALLAS	VOCS, METALS, TPH	9/9/1997		5	E	
			BELL CLEANERS	1432	9215 MIDWAY ROAD, DALLAS	VOCS, CHLORINATED SOLVENTS , TPH	1/9/2002		2	E	
			BELT LINE/I- 30 SHOPPING CENTER	949	508 - 660 WEST IH- 30, GARLAND	SOLVENTS	3/25/1999		4	E	
			BELTLIN E VENTURE SHOPPING CENTER	1363	2717 BELT LINE ROAD	VOCS, METALS, TPH	6/13/2001		2A	E	
			BENT TREE SHOPPING CENTER	747	17610 MIDWAY ROAD, DALLAS	CHLORINATED SOLVENTS	4/7/1998		3	E	
			BONNIE BLUE, INC.	1041	6910 FOREST PARK ROAD, DALLAS	PENTACH LOROPH ENOL, DIOXINS, FURANS, TCE, VOCS	9/9/1999		2A	E	
		*	BRANTLE Y CLEANERS	1589	5000 BELT LINE ROAD, SUITE 950, DALLAS	VOCS, CHLORINATED SOLVENTS	4/25/2003		2A	E	
			BROADWAY CREEK SHOPPING CENTER	1188	6501 - 6573 DUCK CREEK DRIVE, GARLAND	TCE	5/31/2000		4	E	
			BROADWAY VILLAGE SHOPPING CENTER	952	NEC BROADWAY BOULEVARD AND IH-30, GARLAND	VOCS	4/6/1999		0	E	
			BWAY MANUFACTURING	1302	13401 DENTON DRIVE, DALLAS	METALS, CHLORINATED SOLVENTS , TPH	1/19/2001		0	E	
			CAIN'S COFFEE	926	941 AVENUE N, GRAND PRAIRIE	CHLORINATED SOLVENTS , TPH	2/11/1999		3	E	

TABLE 1
GROUNDWATER CONTAMINATION CASE DESCRIPTION BY COUNTY
TEXAS COMMISSION ON ENVIRONMENTAL QUALITY

COUNTY DIVISION	NEW CASES	FILE NAME	FILE NUMBER	LOCATION	CONTAMINATION DESCRIPTION	DATE	ENFORCEMENT STATUS	DATA QUALITY	SECTION 5.236
		CAMPBELL TAGGART BAKERY RESEARCH FACILITY	551	6211 LEMMON AVENUE, DALLAS	CHLORINATED SOLVENTS	6/23/1997	5	E	
		CANYON CREEK PLAZA	1136	234 WEST CAMPBELL, RICHARD SON	PCE	2/23/2000	5	E	
	*	CASH AMERICA PAWN	1546	5003 LEMMON AVENUE, DALLAS	VOCS, CHLORINATED SOLVENTS , TPH	12/18/2002	2A	E	
		CEDAR SPRINGS	1164	6218 CEDAR SPRINGS, DALLAS	VOCS, PETROLEUM HYDROCARBONS	4/24/2000	2	E	
		CHASE TOWER	991	2200 ROSS AVENUE, DALLAS	VOCS	6/15/1999	0	E	
		CLEANERS AND DRYERS	710	2408 TRINITY MILLS ROAD, CARROLL TON	CHLORINATED SOLVENTS	2/25/1998	4	E	
		COMET CLEANERS	170	12817 PRESTON ROAD, SUITE 121, DALLAS	CHLORINATED SOLVENTS	1/23/1996	0	E	
		COMET DRY CLEANERS	1473	12817 PRESTON ROAD, SUITE 121, DALLAS	CHLORINATED SOLVENTS	5/28/2002	2	E	
		COMMERCE CENTER	1252	3310 QUEBEC STREET, DALLAS	CHLORINATED SOLVENTS , TPH	9/5/2000	4	E	
	*	CONLY CLEANERS	1575	10061 WHITEHU RST DRIVE, DALLAS	VOCS, CHLORINATED SOLVENTS	3/10/2003	5	E	
		COUNTRY CLUB CLEANERS	1125	2901 VALLEY VIEW LANE, FARMERS BRANCH	CHLORINATED SOLVENTS	3/16/2000	2A	E	
		COWBOY CLEANERS	1229	3991 NORTH BELT LINE ROAD, IRVING	PCE, TCE, DCE	7/21/2000	4	E	
		CREWS PLATING/ ME RRELL	833	2530 MERRELL ROAD, DALLAS	METALS, VOCS	9/2/1998	0	E	
		CUPLEX, INC.	913	1500 EAST HIGHWAY 66, GARLAND	METALS, VOCS	1/21/1999	2A	E	
		DALLAS HOUSING AUTHORITY CENTRAL MAINTEN AN CE	879	2075 WEST COMMERCE ST, DALLAS	METALS, SOLVENTS , HYDROCARBONS	11/25/1998	2A	E	
		DEEPWOOD AND LOOP 12	1457	SOUTH OF LOOP 12 AND LONG ACRE, DALLAS	VOCS, SVOCS, METALS, CHLORINATED SOLVENTS	4/24/2002	3	E	
	*	DELFASC O FORGE DIVISION	1571	114 NE 28TH STREET, GRAND PRAIRIE	VOCS, CHLORINATED SOLVENTS	3/4/2003	2	E	
		DUB THOMPSON LANDFILL	958	SWC BELTLIN E AND LUNA ROAD, CARROLL TON	VOCS	4/20/1999	2	E	
		EASTGAT E SHOPPING CENTER	1528	4525 SATURN ROAD, GARLAND	VOCS, CHLORINATED SOLVENTS	10/16/2002	1A	E	
	*	FERGUSO N EQUIPMENT	1632	4900 HARRY HINES BOULEVARD, DALLAS	VOCS, METALS, CHLORINATED SOLVENTS , TPH	9/2/2003	1A	E	
DALLAS RMD/VC									
		FISHBUR N CLEANERS	1212	3200 - 3216 ROSS AVENUE, DALLAS	CHLORINATED SOLVENTS , TPH	7/6/2000	2A	E	
		FLINT INK CORPORATION	975	3120 HALIFAX STREET, DALLAS	INK, SOLVENTS	5/11/1999	2A	E	
		FORD MOTOR DEALERS HIP (VCP NO. 270)	651	410 HIGHWAY 183, IRVING	VOCS	11/13/1997	4	E	
		FORMER DECIBEL PRODUCTS FACILITY	1069	3184 QUEBEC STREET, DALLAS	PERC	10/18/1999	3	E	
		FORMER IMCO VARGO INC	1315	2201 - 2203 WEST WALNUT STREET, DALLAS	METALS, CHLORINATED SOLVENTS , TPH	2/20/2001	3	E	
		GEENVIL LE JUNCTION SHOPPING CENTER	55	5111GREENVILLE AVENUE, DALLAS	SOLVENTS	11/6/1995	5	E	
		GENERAL PORTLAND CEMENT - 20.05 TRACT	1292	3333 FORT WORTH AVENUE, DALLAS	METALS	12/29/2000	2B	E	
	*	GOODWIL L INDUSTRIES	1669	2800 HAMPTO N ROAD, DALLAS	VOCS, SVOCS, TPH	12/16/2003	1A	E	
		GRAPHIC S ENGRAVI NG FACILITY	33	2001 NORTH GRIFFIN STREET, DALLAS	SPENT SOLVENTS , METALS	9/11/1995	0	E	
		GREAT ONE CLEANERS	943	7517 CAMPBELL ROAD, SUITE 609, DALLAS	CHLORINATED SOLVENTS	3/11/1999	3	E	
	*	GUARDIA N AUTOMOTIVE	1663	1050 WEST FREEWA Y STREET, GRAND PRAIRIE	VOCS	12/1/2003	1A	E	
	*	HARCROS S CHEMICALS	1599	2627 WEIR STREET, DALLAS	CHLORINATED SOLVENTS	6/13/2003	2	E	
	*	HYCO BUILDING	1574	600 WEST BELT LINE ROAD, LANCAST ER	VOCS, TPH	3/4/2003	2	E	
	*	INDIAN TRAIL BUSINESS PARK	1590	10920 INDIAN TRAIL/109 11 DENNIS ROAD, DALLAS	VOCS, CHLORINATED SOLVENTS	5/5/2003	2	E	
	*	INWOOD ROAD OPERATI ONS CENTER	1652	5516 GREGG STREET, DALLAS	VOCS, TPH	10/23/2003	2	E	
	*	INWOOD VILLAGE SHOPPING CENTER	1639	5302-5570 WEST LOVERS LANE, DALLAS	CHLORINATED SOLVENTS	9/11/2003	6A	E	
		IRVING TOOL & MANUFACTURING COMPANY	1481	301 SOUTH SHILOH ROAD, GARLAND	CHLORINATED SOLVENTS	7/9/2002	2	E	
		JONES BLAIR COMPANY	308	2728 EMPIRE CENTRAL , DALLAS	TPH,VOC S	8/6/1996	4	E	
		KAYCO COMPOSI TES	1135	205 NORTH BAGDAD, GRAND PRAIRIE	CHLORINATED SOLVENTS	2/10/2000	0	E	
	*	KINGSLE Y SQUARE - DOUGLAS CLEANERS	1560	7211 SKILLMA N STREET, SUITE 100, DALLAS	VOCS, CHLORINATED SOLVENTS	1/22/2003	4	E	
	*	KNOX STREET PROMEN ADE	1680	4438 MCKINNEY AVENUE, DALLAS	VOCS	2/10/2004	1A	E	

TABLE 1
GROUNDWATER CONTAMINATION CASE DESCRIPTION BY COUNTY
TEXAS COMMISSION ON ENVIRONMENTAL QUALITY

COUNTY DIVISION	NEW CASES	FILE NAME	FILE NUMBER	LOCATION	CONTAMINATION DESCRIPTION	DATE	ENFORCEMENT STATUS	DATA QUALITY	SECTION 5.236
		KOCH GLITSCH, INC.	1277	4900 SINGLET ON BOULEVARD, DALLAS	SVOCS, METALS, VOCS, CHLORINATED SOLVENTS	11/20/2000	2A	E	
		LAPINE TRUCKS AND TRAILER S	927	511 WEST COMMERCE, DALLAS	METALS, CHLORINATED SOLVENTS	2/11/1999	2A	E	
		LAWS STREET BLOCK 390	506	LAWS STREET BLOCK 390, DALLAS	TPH	4/15/1997	0	E	
		LOT 2, ARTISAN ADDITION	912	NWC JOSEY LANE/WI NTERG REEN STREET, CARROLL TON	BTEX, TPH	1/21/1999	4	E	
		LOVERS INWOOD COURT	801	5200-5202 WEST LOVERS LANE, DALLAS	CHLORINATED SOLVENTS	7/8/1998	6A	E	
	*	LOWE'S HOME CENTER	1573	NW OF JUPITER AND NORTHW EST HIGHWAY, DALLAS	VOCS, CHLORINATED SOLVENTS , TPH	3/4/2003	2	E	
		MANHAT TAN CLEANERS @ PRESTON FOREST	1181	1420 PRESTON FOREST SQUARE, DALLAS	VOCS	4/27/2000	2	E	
	*	MARC CORPORATION	1580	920 PROFIT DRIVE, GARLAND	METALS, TPH	3/27/2003	6C	E	
		MARRC CORPORATION	1204	920 PROFIT DRIVE, GARLAND	METALS, PETROLEUM HYDROCARBONS	5/9/2000	0	E	
		MARSH LANE SHOPPING CENTER	695	104 MARSH LANE PLAZA, DALLAS	SOLVENTS	2/10/1998	3	E	
		MCGEAN- ROHOC, INC.	1089	1388 CRAMPT ON STREET, DALLAS	PESTICIDES	12/2/1999	2A	E	
		MERRIM AN PARK SHOPPING CENTER	1310	6510 SKILLMA N STREET, DALLAS	VOCS	3/22/2001	0	E	
		MIRABEL LA APARTMENTS	578	2600 COLE, DALLAS	VOCS, TPH	7/28/1997	0	E	
		MR. T. CLEANERS	1433	3642 NORTH BELT LINE ROAD, IRVING	VOCS, CHLORINATED SOLVENTS	1/18/2002	2A	E	
	*	MRS. BAIRD'S BAKERY	1667	5230 EAST MOCKING BIRD LANE, DALLAS	VOCS, METALS, CHLORINATED SOLVENTS , TPH, PCBS	12/12/2003	1A	E	
		NEWMAN CHEVROL ET	760	2751 SOUTH GARLAND ROAD, GARLAND	BTEX	5/14/1998	5	E	
	*	NORTHPA RK EAST BUILDING 1	1600	8950 NORTH CENTRAL EXPRESS WAY, DALLAS	TPH	6/13/2003	3	E	
		OATES SHOPPING CENTER	761	4414 GUS THOMAS SON ROAD, MESQUIT E	CHLORINATED SOLVENTS	4/27/1998	4	E	
		OGDEN BULK FUEL FACILITY	1241	2001 WEST AIRFIELD DRIVE - DFW AIRPORT, DALLAS	PETROLEUM HYDROCARBONS, TPH VOCS	8/2/2000	5	E	
		PAACO AUTOMOTIVE FACILITY	1176	5111, 5117, 5119, 5125 ROSS AVENUE, DALLAS	TPH, METALS, VOCS	5/16/2000	2A	E	
		PARK FOREST SHOPPING CENTER	608	3701 - 3878 FOREST LANE, DALLAS	CHLORINATED SOLVENTS	9/12/1997	5	E	
DALLAS RMD/VC									
	*	PARK PLACE MOTORC ARS - LARGE TRACT	1676	4023 OAK LAWN, DALLAS	VOCS, METALS, CHLORINATED SOLVENTS , TPH	1/28/2004	1A	E	
	*	PARK PLACE MOTORC ARS - SMALL TRACT	1677	4023 OAK LAWN, DALLAS	VOCS	1/28/2004	1A	E	
		PARKLAND HOSPITAL PROPERTY	1517	5101 MAPLE AVENUE, DALLAS	VOCS, SVOCS, METALS, SOLVENTS , TPH	9/12/2002	2	E	
		PEPPER SQUARE SHOPPING CENTER	670	14902 PRESTON ROAD, DALLAS	VOCS	12/30/1997	5	E	
		PETULA VCP PROPERTIES AT TDC	1453	4040 PIPESTON E/2271 /2322 FRENCH SETTLEM E, DALLAS	VOCS, SVOCS, TPH	4/4/2002	2A	E	
		PRESTON CAMPBELL SHOPPING CENTER	1046	17062 PRESTON ROAD/609 0 CAMPBELL ROAD, DALLAS	PCE	9/14/1999	2	E	
		PRESTON HOLLOW CLEANERS	1513	8150 NORTH CENTRAL EXPRESS WAY, DALLAS	VOCS	9/3/2002	2	E	
	*	PRESTON TRAIL VILLAGE	1670	17194 PRESTON ROAD, DALLAS	CHLORINATED SOLVENTS	12/22/2003	1A	E	
		PRESTON WO OD VILLAGE SHOPPING CENTER	333	NEC ARAPAH O ROAD AND KNOLL TRAIL, DALLAS	CHLORINATED SOLVENTS	9/9/1996	3	E	
		PROMEN ADE NORTH SHOPPING CENTER	703	970 NORTH COIT ROAD, RICHARD SON	CHLORINATED SOLVENTS	2/13/1998	4	E	
		PROPOSED ATI OFFICE BUILDING	1185	9000 HARRY HINES BOULEVARD, DALLAS	VOCS, PETROLEUM HYDROCARBONS, METALS	5/19/2000	6	E	
	*	PYRAMID CLEANERS	1559	3220 GUS THOMAS SON ROAD, MESQUIT E	VOCS	1/24/2003	6C	E	
		R. M. GRAPHIC S SITE	314	2537 WILLOW BROOK DRIVE, DALLAS	VOCS	8/13/1996	4	E	
		RAYTHEO N INWOOD ROAD PROPERTIES	1083	3717, 3690, 3625 INWOOD ROAD, DALLAS	VOCS	11/24/1999	4	E	
		RAYTHEO N TI SYSTEMS (VCP NO. 429)	650	6000 LEMMON AVENUE, DALLAS	TCE	11/12/1997	4	E	
		RICHLAND PLAZA SHOPPING CENTER	1223	9751 AND 9761 WALNUT STREET, DALLAS	CHLORINATED SOLVENTS	6/20/2000	6	E	
		RIDGEWO OD PLAZA SHOPPING CENTER	1328	3005 - 3035 1ST STREET, GARLAND	VOCS, CHLORINATED SOLVENTS ,TPH	3/6/2001	0	E	

TABLE 1
GROUNDWATER CONTAMINATION CASE DESCRIPTION BY COUNTY
TEXAS COMMISSION ON ENVIRONMENTAL QUALITY

COUNTY DIVISION	NEW CASES	FILE NAME	FILE NUMBER	LOCATION	CONTAMINATION DESCRIPTION	DATE	ENFORCEMENT STATUS	DATA QUALITY	SECTION 5.236
	*	RIDGEWO OD SHOPPING CENTER	1611	3005 SOUTH 1ST STREET, GARLAND	VOCS, METALS, CHLORINATED SOLVENTS , TPH	7/17/2003	2A	E	
		RMAX FACILITY	1225	13524 WELCH ROAD, FARMERS BRANCH	BTEX, METALS, SOLVENTS	8/8/2000	2A	E	
		SAM'S CLEANERS JOSEY VILLAGE	1506	2903 FOREST LANE, DALLAS	VOCS, CHLORINATED SOLVENTS	8/8/2002	0	E	
		SEVEN TRACTS OF LAND	1161	SECGREENVILLE AVENUE AND LOVERS LANE, DALLAS	VOCS, PETROLEUM HYDROCARBONS	4/4/2000	2B	E	
		SHADY GROVE PLAZA SHOPPING CENTER	561	2300 WEST SHADY GROVE RD, IRVING	BTEX, CHLORINATED SOLVENTS	7/2/1997	2	E	
		SHADY GROVE SQUARE REDEVEL OP MENT	1133	NEC MACART HUR BLVD/SH ADY GROVE ROAD, IRVING	CHLORINATED SOLVENTS	2/14/2000	4	E	
		SHERMC O INDUSTRIES WAREHO USE	1504	2819 CONGRES SMAN LANE, DALLAS	VOCS, CHLORIN ATES SOLVENTS	8/8/2002	2	E	
		SHIPPERS WAREHO USE	1207	2115 BELTLIN E ROAD, CARROLL TON	TPH	5/19/2000	2	E	
		SINGLET ON BOULEVARD WAREHO USE	1091	2020 SINGLET ON BOULEVARD, DALLAS	TPH, BTEX, METALS	12/6/1999	2A	E	
		SMU COMMERCE STREET PROPERTY	1480	399 WEST COMMERCE STREET, DALLAS	VOCS, METALS, TPH, PCBS	7/3/2002	2	E	
		SNAVELY FOREST PRODUCTS	1360	11223 PLANO ROAD	CHLORINATED SOLVENTS	6/7/2001	3	E	
		SNAZZY DRY CLEANERS	1472	1228 WEST MAIN STREET, SUITE 238, LEWISVIL LE	CHLORINATED SOLVENTS	5/31/2002	2	E	
		SOURCE PROPERTY /M CKINNEY TRACT 1	851	NWC MCKINNEY AND LEMMON AVENUE, DALLAS	SOLVENTS	10/16/1998	4	E	
		SOUTHERN GRAPHIC SYSTEMS	1500	1702 SOUTH CENTRAL EXPRESS WAY, DALLAS	VOCS, CHLORINATED SOLVENTS	8/2/2002	2	E	
	*	SOUTHWEST AIRLINES	1612	2702 LOVE FIELD DRIVE HDQ-1SE, DALLAS	CHLORINATED SOLVENTS	7/24/2003	1A	E	
		ST. STEPHEN S CLEANERS	432	2788 VALWOO D PARKWAY, FARMERS BRANCH	CHLORINATED SOLVENTS	1/7/1997	5	E	
		STEAKLE Y CHEVROL ET	1205	6411 EAST NORTHW EST HIGHWAY, DALLAS	VOCS, SVOCS, TPH, METALS	8/2/2000	2A	E	
		STRIP MALL (HERITAG E SQUARE)	871	200 SOUTH JEFFERSO N, IRVING	SOLVENTS	11/13/1998	4	E	
	*	STRUCTU RAL OF TEXAS	1564	4040 SINGLET ON BOULEVARD, DALLAS	VOCS, METALS	2/13/2003	2	E	
		TECCOR ELECTRO NIC S	1377	1801 HURD DRIVE	VOCS, METALS, CHLORINATED SOLVENTS	8/22/2001	2A	E	
	*	TEER PLATING COMPANY	1668	6111 WYCHE BOULEVARD, DALLAS	NA	12/15/2003	0	E	
		TEXAS INSTRUM ENT S - CENTRAL EXPRESS WA Y	374	13532 NORTH CENTRAL EXPRESS WAY, DALLAS	CHLORINATED SOLVENTS , VOC'S	10/10/1996	3	E	
DALLAS									
RMD/VC									
		TEXAS INSTRUM ENT S, INC. - FOREST LANE	683	FOREST LANE, DALLAS	VOCS	1/28/1998	3	E	
		TEXAS INSTRUM ENT S, INC. - LEMMON AVENUE	429	6000 LEMMON AVENUE, DALLAS	CHLORINATED SOLVENTS	1/2/1997	0	E	
		THE SHOPS OF HIGHLAND PARK	1383	4200 - 4270 OAK LAWN AVENUE	CHLORINATED SOLVENTS	8/31/2001	2A	E	
		THERMA LLO Y, INC.	1245	2021 WEST VALLEY VIEW LANE, FARMERS BRANCH	METALS, VOCS	8/18/2000	2	E	
		TOP HAT CLEANERS /C ASA LINDA PLAZA	296	SEC GARLAND ROAD/BU CKNE R BOULEVARD, DALLAS	CHLORINATED SOLVENTS	7/16/1996	2A	E	
		TOTAL STATION NO. 2311	907	10306 FERGUSO N, DALLAS	HYDROCARBONS	1/7/1999	0	E	
		TOWN AND COUNTRY SHOPPING CENTER	1199	3518 COLE/LE MMON /MCKINN EY AVENUES , DALLAS	VOCS	7/26/2000	2A	E	
		TOWN CREEK SHOPPING CENTER	466	8300-8530 ABRAMS ROAD, DALLAS	CHLORINATED SOLVENTS	2/12/1997	4	E	
		TRI-GAS CORPORATION	227	3301 SOUTH NATIONAL STREET, DALLAS	LIME, ACETYLE NE CONDENS ATE	4/12/1996	4	E	
		TXU MAIN DALLAS PLANT- EAST	1294	2707 FLYNN STREET, DALLAS	PAHS, PCBS, METALS, TPH	2/2/2001	2A	E	
		TXU MAIN DALLAS PLANT- WEST	1295	2707 FLYNN STREET, DALLAS	PAHS, PCBS, METALS, TPH	2/2/2001	2A	E	
		UNDEVEL OP ED LAND ON STATE HIGHWAY 183	270	SH 183 350 FEET EAST OF BRITAIN ROAD, IRVING	TPH, VOCS	6/6/1996	2B	E	
	*	UNITED PUMP SUPPLY, INC.	1603	10931 DENNIS ROAD, DALLAS	VOCS, CHLORINATED SOLVENTS , TPH	6/20/2003	1A	E	
		UNOCAL CHEMICAL DISTRIBUTION - DALLAS	694	3636 DAN MORTON DRIVE, DALLAS	HYDROCARBONS, SOLVENTS	2/10/1998	4	E	
		US TOP HAT CLEANERS - CASA VIEW	1476	2540 GUS THOMAS SON ROAD, DALLAS	VOCS, CHLORINATED SOLVENTS	6/11/2002	2	E	
		V H PRINTING	1527	13210 SENLAC DRIVE, DALLAS	VOCS, CHLORINATED SOLVENTS	10/7/2002	2	E	
	*	VALSPAR CORPORATION	1588	2518 CHALK HILL ROAD, DALLAS	VOCS, METALS, TPH	4/21/2003	2	E	
		VAN WATERS & ROGERS - GRAND PRAIRIE	419	1102 AVENUE R, GRAND PRAIRIE	VOC, TPH	12/13/1996	2A	E	

TABLE 1
GROUNDWATER CONTAMINATION CASE DESCRIPTION BY COUNTY
TEXAS COMMISSION ON ENVIRONMENTAL QUALITY

COUNTY	DIVISION	NEW CASES	FILE NAME	FILE NUMBER	LOCATION	CONTAMINATION DESCRIPTION	DATE	ENFORCEMENT STATUS	DATA QUALITY	SECTION 5.236
			VICTORY SOUTH RESIDEN TIAL PROPERTY	1337	NORTH OF CONTINE NTAL, SOUTH OF WICHITA	VOCS, METALS, TPH, PCBS, PAHS	4/5/2001	5	E	
		*	WAREHO USE FACILITY TRACT 110	1617	2201/2211 MOTOR STREET, DALLAS	SVOCS, METALS, CHLORINATED SOLVENTS	7/29/2003	1A	E	
			WHEATL AND PLAZA SHOPPING CENTER	1545	402 EAST WHEATL AND ROAD, DUNCAN VILLE	VOCS, CHLORINATED SOLVENTS	12/20/2002	1A	E	
			WILLETT E ACQUISTI ON DBA ALLIED VAUGHN	1470	6305 NORTH O'CONNO R BOULEVARD, SUITE 111, IRVING	VOCS, METALS	5/17/2002	5	E	
		*	WILLOW DISTRIBUTORS	1572	2601 COCKREL L AVENUE, DALLAS	VOCS, METALS, TPH	2/27/2003	0	E	
	RMD/VCBSA									
		*	2306 MOTOR STREET	G071	2306 MOTOR STREET, DALLAS	VOCS, METALS, CHLORINATED SOLVENTS	9/22/2003	2	E	
			CONTINE NTA L EMSCO	G023	2441 FOREST LANE, GARLAND	TCE, DCE, VC	3/31/1999	0	E	
			GRAND PLAZA SHOPPING CENTER	G057	3103 - 3129 GRAND AVENUE, DALLAS	CHLORINATED SOLVENTS	2/1/2002	1A	E	
	RMD/VCIO									
			10777 SHADY TRAIL	130	10777 SHADY TRAIL, DALLAS	VOCS	8/20/1999	1B	E	
			10835 SHADY TRAIL	129	10835 SHADY TRAIL, DALLAS	VOCS	8/20/1999	1B	E	
			1775 HURD DRIVE	251	2324 SHORECR EST DRIVE, DALLAS	VOCS	7/30/2001	1B	E	
			2200 MOCKING BIR D LANE	280	2200 WEST MOCKING BIRD LANE, DALLAS	CHLORINATED SOLVENTS	11/30/2001	1B	E	
		*	2311 BUTLER STREET	310	2311 BUTLER STREET, DALLAS	VOCS, METALS	7/11/2002	1B	E	
			2606 ANDJON	131	2606 ANDJON, DALLAS	VOCS	8/20/1999	1B	E	
		*	2611 CEDAR SPRINGS	397	2611 CEDAR SPRINGS ROAD, DALLAS	CHLORIN ATES SOLVENTS , TPH, VOCS	10/23/2003	1B	E	
			2615 BELT LINE	15	2615 BELT LINE ROAD, CARROLL TON	CHLORINATED SOLVENTS , TPH, BTEX	3/24/1998	1B	E	
		*	2763 VALWOO D PARKWAY	306	2763 VALWOO D PARKWAY, FARMERS BRANCH	CHLORINATED SOLVENTS	7/9/2002	1B	E	
			2902 MAPLE AVENUE	246	2902 MAPLE AVENUE	VOCS, METALS, CHLORINATED SOLVENTS	7/9/2001	1B	E	
DALLAS										
	RMD/VCIO									
			3 VAUGHA N COMPANY	125	918 DRAGON STREET, DALLAS	VOCS, METALS	7/30/1999	1B	E	
			3302 SHORECR EST DRIVE	26	3302 SHORECR EST DRIVE	VOCS	4/8/1998	1B	E	
			3305 MANOR WAY	281	3305 MANOR WAY	VOCS, CHLORINATED SOLVENTS	12/5/2001	1B	E	
			3311 WYLIE DRIVE	25	3311 WYLIE DRIVE, DALLAS	VOCS	4/8/1998	1B	E	
			3312 SHORECR EST DRIVE	28	3312 SHORECR EST DRIVE, DALLAS	VOCS	4/8/1998	1B	E	
			3321, 3327 WYLIE DRIVE	32	3321, 3327 WYLIE DRIVE, DALLAS	VOCS	4/8/1998	1B	E	
			3322 SHORECR EST DRIVE	29	3322 SHORECR EST DRIVE, DALLAS	VOCS	4/8/1998	1B	E	
			3331 WYLIE DRIVE	23	3331 WYLIE DRIVE, DALLAS	VOCS	4/8/1998	1B	E	
			3402 SHORECR EST DRIVE	24	3402 SHORECR EST DRIVE, DALLAS	VOCS	4/8/1998	1B	E	
			3417, 3423 WYLIE	30	3417, 3423 WYLIE, DALLAS	VOCS	4/8/1998	1B	E	
			3422, 3430 SHORECR EST , 3431 WYLIE	34	3422, 3430 SHORECR EST, 3431 WYLIE, DALLAS	VOCS	4/8/1998	1B	E	
			3427 WYLIE DRIVE	27	3427 WYLIE DRIVE, DALLAS	VOCS	4/8/1998	1B	E	
			4.48 ACRE TRACT (MINYAR DS PROFIT SHARING)	93	INTERSECTION COLONEL DRIVE AND BROADWAY, GARLAND	BTEX, TPH	2/11/1999	1B	E	
			5003 LEMMON AVENUE	239	5003 LEMMON AVENUE, DALLAS	CHLORINATED SOLVENTS	5/10/2001	1B	E	
			5353 MAPLE AVENUE/ 2438 BUTLER STREET	189	5353 MAPLE AVENUE/ 2438 BUTLER STREET, DALLAS	SOLVENTS , TPH	9/18/2000	1B	E	
			6008 MAPLE AVENUE	218	6008 MAPLE AVENUE, DALLAS	VOCS	2/7/2001	1B	E	
			8181 AMBASS ADO R ROW	312	8181 AMBASS ADOR ROW, DALLAS	CHLORINATED SOLVENTS	7/29/2002	1B	E	
			8220 AMBASS ADO R ROW	236	8220 AMBASS ADOR ROW	CHLORINATED SOLVENTS	4/18/2001	1B	E	
		*	8220 AMBASS ADO R ROW	409	8220 AMBASS ADOR ROW, DALLAS	CHLORINATED SOLVENTS	1/27/2004	1B	E	
			A-1 FREEMA N MOVING & STORAGE	258	10777 SHADY TRAIL, DALLAS	CHLORINATED SOLVENTS	8/29/2001	1B	E	
			ACSS WAREHO USE	324	2005 VALLEY VIEW LANE, FARMERS BRANCH	CHLORINATED SOLVENTS	10/4/2002	1B	E	
			ADDUCCI JOINT VENTURE	206	3301 GASTON AVENUE, DALLAS	TPH	12/21/2000	1B	E	

TABLE 1
GROUNDWATER CONTAMINATION CASE DESCRIPTION BY COUNTY
TEXAS COMMISSION ON ENVIRONMENTAL QUALITY

COUNTY DIVISION	NEW CASES	FILE NAME	FILE NUMBER	LOCATION	CONTAMINATION DESCRIPTION	DATE	ENFORCEMENT STATUS	DATA QUALITY	SECTION 5.236
		AIR & REFRIGE RATI ON CORPORATION	2	201 WEST COMMERCE STREET DALLAS	TPH, BTEX	11/7/1997	1B	E	
	*	AKARD PLACE	357	2301 NORTH AKARD STREET, DALLAS	VOCS	5/5/2003	1B	E	
	*	ALLIANC E EQUIPMENT COMPANY	362	3414 ROYALTY ROW, IRVING	VOCS	5/27/2003	1B	E	
		AREA COD	248	FOREST PARK ROAD AND BOMAR AVENUE, DALLAS	VOCS, METALS, TPH	7/11/2001	1B	E	
		ARMLIE, LTD.	35	3406 SHORECR EST DRIVE, DALLAS	VOCS	4/8/1998	1B	E	
		ATRIUM ALUMINUM PRODUCTS	333	2101 EAST UNION BOWER ROAD, IRVING	VOCS	11/25/2002	1B	E	
		BANK ONE BUILDING	175	9401 EAST LBJ FREEWA Y, DALLAS	BTEX	5/10/2000	1B	E	
	*	BRAMWE LL AND SUSAN FLYNN	393	3318 SHORECR EST DRIVE, DALLAS	CHLORINATED SOLVENTS	9/26/2003	1B	E	
		BROOKH OLL OW WAREHO USE	1	3191 COMMON WEAL TH ROAD, DALLAS	VOCS	10/28/1997	1B	E	
		BRYAN STREET PROPERTY	209	4322 - 4408 BRYAN STREET, DALLAS	VOCS	1/9/2001	1B	E	
	*	BUCKING HA M PLACE SHOPPING CENTER	400	1332 SOUTH PLANO ROAD, RICHARD SON	VOCS, TPH	12/2/2003	1B	E	
		CASH AMERICA PAWN	316	5003 LEMMON AVENUE, DALLAS	CHLORINATED SOLVENTS	7/30/2002	1B	E	
		CITY OF DALLAS PARKS & RECREAT ION DEPART MEN T	22	BACHMA N LAKE PARK, DALLAS	VOCS	4/8/1998	1B	E	
		DALLAS IRON AND WIRE	247	5930 AND 5914 SOUTH MAPLE AVENUE, DALLAS	CHLORINATED SOLVENTS , METALS	7/10/2001	1B	E	
		DALLAS WEST MOBILE HOME PARK	264	400 WEST COMMERCE STREET, DALLAS	VOCS, METALS, CHLORINATED SOLVENTS	9/17/2001	1B	E	
		DART SERVICE AND INSPECTI ON FACILITY	38	3021 OAK LANE, DALLAS	SOLVENTS	5/8/1998	1B	E	
		DAVIS INDUSTRIAL PARK WEST - 2	216	5205 DAVIS BOULEVARD, N. RICHLAND HILLS	VOCS, CHLORINATED SOLVENTS	1/29/2001	1B	E	
		DEBOULL E FINE JEWELRY	227	6821 PRESTON ROAD, DALLAS	TPH	3/13/2001	1B	E	
		DOVER ELEVATO R OFFICE/W AR EHOUSE	167	7021 CARPENTER FREEWA Y, DALLAS	VOCS	3/3/2000	1B	E	
		EXCHANGE PARK	65	6300 FOREST PARK BOULEVARD, DALLAS	HYDROCARBONS/ P ETROLEU M HYDROCARBONS	10/1/1998	1B	E	
	*	EXXON SERVICE CENTER 6- 0558	293	2784 VALWOO D PARKWAY, FARMERS BRANCH	CHLORINATED SOLVENTS	4/24/2002	1B	E	
		FARMERS BRANCH SENIOR CENTER	282	14055 DENNIS LANE, FARMERS BRANCH	CHLORINATED SOLVENTS	12/10/2001	1B	E	
	*	FLINT INK CORPORATION - HALIFAX STREET	291	3120 HALIFAX STREET, DALLAS	VOCS	3/27/2002	1B	E	
		FOREST GREEN OFFICE PARK	113	11880 - 11910GREENVILLE AVENUE, DALLAS	TPH, CHLORINATED SOLVENTS	5/28/1999	1B	E	
DALLAS									
RMD/VCIO									
		GRACE SMART VACANT PARCEL/ DEN TAL OFFICE	11	2426 BELT LINE ROAD, GARLAND	BTEX, TPH	1/21/1998	1B	E	
		GREEN VALLEY APARTMENTS	153	111 EAST SPRING VALLEY RD @ TEJAS TRAIL, RICHARD SON	BTEX, TPH, MTBE	12/29/1999	1B	E	
		HANSON AGGREG ATE CENTRAL	329	2151 IRVING BOULEVARD, DALLAS	VOCS	10/24/2002	1B	E	
		HUNT PRODUCTS FACILITY	148	8321 JOHN CARPENTER FREEWA Y, DALLAS	CHLORINATED SOLVENTS	11/19/1999	1B	E	
		IRVING WILLOW BEN D	341	1407 WEST SHADY GROVE ROAD, IRVING	TPH	1/7/2003	1B	E	
		JEFFERSO N @ BRYAN PLACE	276	CORNER OF BRYAN AND LIBERTY, DALLAS	VOCS	11/19/2001	1B	E	
		JEFFERSO N @ BRYAN PLACE - PHASE II	53	MULTIPLE PARCELS, DALLAS	CHLORINATED SOLVENTS	7/28/1998	1B	E	
		JEFFERSO N @ BRYAN PLACE PHASE II	277	CORNER OF BRYAN AND LIBERTY, DALLAS	VOCS, TPH	11/19/2001	1B	E	
		LENTZ LANDSCA PE LIGHTING COMPANY	243	10917 INDIAN TRAIL, DALLAS	VOCS, CHLORINATED SOLVENTS	7/2/2001	1B	E	
		LIQUID ENVIRONMENTAL SOLUTIO NS OF TEXAS	342	11115 GOODNIG HT LANE, DALLAS	VOCS, SVOCS	1/28/2003	1B	E	
		LIVE OAK PROPERTY	176	4118 - 4202 LIVE OAK AVENUE, DALLAS	VOCS	5/16/2000	1B	E	
		MACART HUR /183 SHOPPING CENTER	109	1111 WEST AIRPORT FREEWA Y, IRVING	BTEX, TPH	4/15/1999	1B	E	
		MANANA DRIVE PROPERTY	117	2535 MANANA DRIVE, DALLAS	CHLORINATED SOLVENTS	6/17/1999	1B	E	
		MAPLEW OOD PLAZA	135	5925 - 6003 MAPLE AVENUE, DALLAS	TCE	9/9/1999	1B	E	
		MAPSCO FACILITY	250	5308 MAPLE AVENUE, DALLAS	CHLORINATED SOLVENTS	7/18/2001	1B	E	
		MARQUIS ON MCKINNEY	166	LOT 5A SOUTH OF MCKINNEY AND LEMMON, DALLAS	BTEX	2/22/2000	1B	E	
		MDJ BRYAN STREET BUILDINGS	234	MDJ BRYAN STREET BUILDINGS	CHLORINATED SOLVENTS	4/9/2001	1B	E	
		MILTON B. LEVY & SON PLUMBIN G, INC.	214	11024 INDIAN TRAIL, DALLAS	CHLORINATED SOLVENTS	1/16/2001	1B	E	
	*	MINYARD GROCERY STORE NO. 14	376	3230 MARTIN LUTHER KING JR BOULEVARD, DALLAS	VOCS, METALS, CHLORINATED SOLVENTS	8/13/2003	1B	E	

TABLE 1
GROUNDWATER CONTAMINATION CASE DESCRIPTION BY COUNTY
TEXAS COMMISSION ON ENVIRONMENTAL QUALITY

COUNTY DIVISION	NEW CASES	FILE NAME	FILE NUMBER	LOCATION	CONTAMINATION DESCRIPTION	DATE	ENFORCEMENT STATUS	DATA QUALITY	SECTION 5.236
		MINYARD GROCERY STORE NO. 19	193	2130 EAST LEDBETT ER DRIVE, DALLAS	BTEX, TPH, MTBE	10/16/2000	1B	E	
	*	MLT DEVELOPMENTT COMPANY	372	3250 SHORECR EST DRIVE, DALLAS	VOCS	7/14/2003	1B	E	
		MRS. BAIRD'S BAKERY	338	5230 EAST MOCKING BIRD LANE, DALLAS	VOCS, METALS, SOLVENTS , TPH, PCBS	12/11/2002	1B	E	
		MULTIFO ODS DISTRIBUTION CORPORATION	126	3635 DAN MORTON DRIVE, DALLAS	CHLORINATED SOLVENTS	8/3/1999	1B	E	
	*	NORMA'S CAFE	371	3647 WEST NORTHW EST HIGHWAY, DALLAS	TPH, BTEX, MTBE	7/14/2003	1B	E	
	*	NORTHCR EE K BUSINESS PARK	406	9441 LBJ FREEWA Y, DALLAS	VOCS, CHLORINATED SOLVENTS , TPH	1/9/2004	1B	E	
		NTTA WAREHO USE	335	2155 OAK LAWN, DALLAS	CHLORINATED SOLVENTS	12/6/2002	1B	E	
		OAKLAW N SHOPPING CENTER	90	4100 - 4108 OAK LAWN AVENUE, DALLAS	BTEX, TPH, MTBE	1/28/1999	1B	E	
		OLIVER RUBBER COMPANY - DALLAS	300	6820 FOREST PARK ROAD, DALLAS	VOCS, SVOCS, CHLORINATED SOLVENTS	6/13/2002	1B	E	
		PARKER CROSSIN G SHOPPING CENTER	314	1200 EAST PARKER ROAD, PLANO	VOCS	7/25/2002	1B	E	
		PIONEER CONCRET E OF TEXAS	244	2151 IRVING BOULEVARD, DALLAS	VOCS	7/2/2001	1B	E	
		PRESTON LLOYD SHOPPING CENTER	265	19009 PRESTON, DALLAS	MTBE	9/19/2001	1B	E	
		PRESTON LLOYD SHOPPING CENTER	302	19009 PRESTON ROAD, DALLAS	MTBE	6/18/2002	1B	E	
	*	PRG PARKING TEXAS NOTCH PROPERTY	356	1945 VALLEY VIEW LANE, IRVING	VOCS, CHLORINATED SOLVENTS	4/22/2003	1B	E	
		PRIMA CARE - MESQUIT E	260	1280 NORTH TOWN EAST BOULEVARD, MESQUIT E	VOCS	9/10/2001	1B	E	
		PROCESS ENGRAVI NG	304	1905 110TH STREET, GRAND PRAIRIE	VOCS, METALS, CHLORINATED SOLVENTS	6/26/2002	1B	E	
		PROMEN ADE BUSINESS PARK	301	SEC COIT ROAD AND ARAPAH O, RICHARD SON	VOCS, CHLORINATED SOLVENTS	6/12/2002	1B	E	
		PROPOSED FIRE STATION NO. 7	252	1775 HURD DRIVE, IRVING	SVOCS, CHLORINATED SOLVENTS	7/30/2001	1B	E	
	*	PROPOSED WALGRE ENS	284	11401 EAST NORTHW EST HIGHWAY, DALLAS	VOCS	1/2/2002	1B	E	
	*	QUEEN BEE	349	2800 NORTH BELT LINE ROAD, IRVING	VOCS	3/10/2003	1B	E	
	*	REAGAN PLACE APARTMENTS	286	2429 REAGAN STREET, DALLAS	VOCS, CHLORINATED SOLVENTS	1/9/2002	1B	E	
		REICHEN STEI N PROPERTY	160	5011 - 5029 LEMMON AVENUE, DALLAS	TCE	1/26/2000	1B	E	
		RELOCAT ION PROPERTY	315	5011- 5029 LEMMON AVENUE, DALLAS	CHLORINATED SOLVENTS	7/30/2002	1B	E	
DALLAS									
RMD/VCIO									
		RIDGEWO OD VILLAGE SHOPPING CENTER	263	NORTH CORNER SOUTH 1ST AND KINGSLE Y BLVD, GARLAND	VOCS, CHLORINATED SOLVENTS	9/12/2001	1B	E	
		RODRIGUEZ FESTIVE FOODS	224	515 NORTH CARROLL AVE./4220 WORTH STREET, DALLAS	VOCS, CHLORINATED SOLVENTS	3/5/2001	1B	E	
		SAN JACINTO PROPERTY	142	3201 SAN JACINTO STREET, DALLAS	CHLORINATED SOLVENTS , PETROLEUM HYDROCARBONS	10/4/1999	1B	E	
		SEVEN BC COMPANY, INC.	31	3308 SHORECR EST DRIVE, DALLAS	VOCS	4/8/1998	1B	E	
		SEWELL VILLAGE CADILLA C OFFICE/W AR EHOUSE	210	6303 CEDAR SPRINGS ROAD, DALLAS	METALS	1/11/2001	1B	E	
		SOUTHWEST AIRLINES FEDERAL CREDIT UNION	182	2430 SHORECR EST DRIVE, DALLAS	CHLORINATED SOLVENTS	8/2/2000	1B	E	
		SPECTRU M INTERNATIONAL CORPORATION	190	2324 SHORECR EST DRIVE, DALLAS	VOCS	9/18/2000	1B	E	
	*	STRUCTU RAL OF TEXAS	394	4040 SINGLET ON BOULEVARD, DALLAS	VOCS, METALS	10/1/2003	1B	E	
	*	TAC TRACT 37 AND TRACT 44	296	1650 WEST CROSBY ROAD, CARROLL TON	VOCS	5/14/2002	1B	E	
		THREE STORY OFFICE COMPLE X	139	2200 MOCKING BIRD LANE, DALLAS	CHLORINATED SOLVENTS	9/22/1999	1B	E	
	*	TOWN AND COUNTRY SHOPPING CENTER	292	3518, 3522 COLE AVE/3131 LEMMON AVE, DALLAS	CHLORINATED SOLVENTS	4/5/2002	0	E	
		TRACT 7C PROPERTY	340	EAST CORNER MCKINNEY AND LEMMON, DALLAS	CHLORINATED SOLVENTS	12/20/2002	1B	E	
		TREND- BELTLIN E PROPERTY	177	2655 - 2659 EAST BELT LINE/1025 TREND, CARROLT ON	BTEX	5/22/2000	1B	E	
		TRINITY INDUSTRIES , INC.	4	SWC EAST DALLAS RD/MINT ER'S CHAPEL, GRAPEVINE	CHLORINATED HYDROCARBONS	12/11/1997	1B	E	
		TURNPIK E 10 & 11	59	3535 AND 3605 LA REUNION PARKWAY, DALLAS	LEAD, MTBE	8/28/1998	1B	E	
	*	UPPER VINEYAR DS PROPERTY	358	2600 CEDAR SPRINGS ROAD, DALLAS	CHLORINATED SOLVENTS , TPH	5/5/2003	1B	E	

TABLE 1
GROUNDWATER CONTAMINATION CASE DESCRIPTION BY COUNTY
TEXAS COMMISSION ON ENVIRONMENTAL QUALITY

COUNTY	DIVISION	NEW CASES	FILE NAME	FILE NUMBER	LOCATION	CONTAMINATION DESCRIPTION	DATE	ENFORCEMENT STATUS		DATA QUALITY	SECTION 5.236
			VACANT LAND LIVE OAK AND HASKELL	275	LIVE OAK, HASKELL AND PEAK STREETS, DALLAS	LIVE OAK, HASKELL AND PEAK STREETS, DALLAS	11/12/2001		1B	E	
			VACANT LAND LIVE OAK AND HASKELL	322	LIVE OAK, HASKELL AND PEAK STREETS, DALLAS	VOCS, CHLORINATED SOLVENTS , TPH	9/23/2002		1B	E	
			VACANT TRACT - 0.5 ACRES (ALBERT SON' S)	147	SWC WALNUT ST. AND NORTH GARLAND AVE., GARLAND	PETROLEUM HYDROCARBONS	11/15/1999		1B	E	
			VACANT TRACT OF LAND - PRUDENT IAL	229	1401 PRUDENT IAL, DALLAS	VOCS, METALS, CHLORINATED SOLVENTS , TPH	3/20/2001		1B	E	
		*	VALWOO D ANIMAL HOSPITAL	295	14067 DENNIS LANE, FARMERS BRANCH	VOCS, CHLORINATED SOLVENTS	5/8/2002		1B	E	
		*	WESTMO REL AND TRACT	413	4800 BLOCK WESTMO RELA ND, DALLAS	VOCS	2/17/2004		1B	E	
			WHITEHU RST 5.6 ACRE	0	NWC BELT LINE AND BRUTON, MESQUIT E	BTEX, TPH	4/15/1999		1B	E	
	WPD/MSW										
			CITY OF GARLAND	MSW0106 2A	NE CORNER GARLAND CITY LIMITS, ADJ TO AND N OF CASTLE DR BETW ROWLET T RD AND MILES RD, 2.75 MI NE OF INT OF FM66 AND MKT RR	MW-9A, 18, 19: VOCS (BENZEN E; CIS-1,2- DICHLOR OETHYLE NE; TRICHLOROETHYLENE; VINYL CHLORIDE); MW- 9A: ARSENIC	6/21/1994	2B	3	E,Q,V2	
			CITY OF GRAND PRAIRIE	MSW0099 6B	0.5 MI E OF MACART HUR BLVD, AND 750 FEET N OF IH 30, GRAND PRAIRIE	MW-5 AND OFF- SITE 5A, 5B: VOCS (1,2- DICHLOROETHANE)	12/1/1998	2B	4,5	E,Q,V2	
DAWSON											
	RMD/CA										
			TEXAS DEPT OF TRANSPORTATION (LAMESA MAINTEN AN CE FACILITY)	F0493	1613 A N HIGHWAY 87 LAMESA 79331	1,2- DIBROMO ETHANE, BENZENE , PENTACH LOROPH ENOL, METALS	8/19/1998	2A	2	EQV2	
	RMD/PST										
			ACKERLY OIL CO TRIO FUELS	111701	111 MAIN ST, ACKERLY	GASOLINE , DIESEL	9/27/1996	2	2A	E,Q	
			BOB CRAWLE Y	94198	1311 N DALLAS AVE, LAMESA	GASOLINE	11/28/1989	2	2A	E,Q	
DAWSON											
	RMD/PST										
			BRITT TRUCKING CO	93075	1900 SEMINOL E5, LAMESA	DIESEL	5/22/1989	2	2A	E,Q	
			CITY OF LAMESA	95148	304 S 1ST ST, LAMESA	GASOLINE	12/5/1989	2	4	E,Q	
			JACK GREGOR Y	94329	1502 N DALLAS, LAMESA	GASOLINE	12/12/1989	2	2A	E,Q	
			JOY MOORE	105046	7TH ST, LAMESA 7TH ST, LAMESA	GASOLINE	12/8/1992	2	2A	E,Q	
			MARVIN KIDD	94494	FM 20523, LAMESA FM 20523, LAMESA	GASOLINE	12/21/1989	2	6	E,Q	
			MCCORMICK OIL CO INC	93850	1102 N DALLAS AVE, LAMESA	GASOLINE	9/20/1989	5B	2A	E,Q	
			MCCORMICK OIL CO INC	94199	909 N 4TH ST, LAMESA	GASOLINE	11/28/1989	1B	1A	E,Q	
			MCCORMICK OIL CO INC	96331	701 S DALLAS AVE, LAMESA	GASOLINE	7/6/1990	1B	1A	E,Q	
			MORRIS H E	94390	802 S DALLAS, LAMESA	GASOLINE	12/14/1989	5B	2A	E,Q	
			S & C OIL CO	101779	711 S BRYAN, LAMESA	GASOLINE	1/28/1992	2	2A	E,Q	
			S & C OIL CO	92112	211 S DALLAS, LAMESA	GASOLINE	8/25/1988	2	2A	E,Q	
			S & C OIL CO	92553	611 N 4TH ST, LAMESA	GASOLINE	1/30/1989	2	2A	E,Q	
			SANDS ISD	99145	5TH ST, ACKERLY 5TH ST, ACKERLY	GASOLINE	5/27/1991	2	2A	E,Q	
			T H & B PROPERTIES	94305	411 N BRYAN, LAMESA	GASOLINE	12/12/1989	2	2A	E,Q	
			TOWN & COUNTRY FOOD STORES	109113	1912 N DALLAS, LAMESA	GASOLINE	2/27/1995	2	2A	E,Q	
			WOODRU M OIL CO	94826	410 N DALLAS, LAMESA	GASOLINE	1/24/1990	5B	2A	E,Q	
			RUDOLPH S INC	106081	RT 3, HOCHHEI M RT 3, HOCHHEI M	GASOLINE	1/27/1993	2	2A	E,Q	
		*	SIGMOR CORP	115825	515 IRVING ST, YOAKUM	UNKNOWN	11/21/2003	1B	1A	E,Q	
DEAF SMITH											
	RMD/PST										
			ALLIED MILLWRI GHT S INC	112783	HOLLY SUGAR RD, HEREFOR D HOLLY SUGAR RD, HEREFOR D	GASOLINE	11/17/1997	2	2A	E,Q	
			CONSUMERS FUEL CORP	105059	116 NEW YORK ST, HEREFOR D	GASOLINE	8/20/1992	2	2A	E,Q	
			TAYLOR PETROLEUM INC	97992	401 E 1ST ST, HEREFOR D	GASOLINE	2/14/1991	2	4	E,Q	

TABLE 1
GROUNDWATER CONTAMINATION CASE DESCRIPTION BY COUNTY
TEXAS COMMISSION ON ENVIRONMENTAL QUALITY

COUNTY	DIVISION	NEW CASES	FILE NAME	FILE NUMBER	LOCATION	CONTAMINATION DESCRIPTION	DATE	ENFORCEMENT STATUS		DATA QUALITY	SECTION 5.236
	TAD/WQPAS										
		*	COOP TNRCC/TWDB	1004202	WELL NO. 10-04-202 (SAMPLE NO. DS711013) (1004202)[W.H. Jones]	ATRAZINE	7/11/2001	1B	1B	E,Q,V2	
		*	COOP TNRCC/TWDB	1006302	WELL NO. 10-06-302 (SAMPLE NO. DS711011) (1006302)[Harold Dillehay]	ATRAZINE	7/11/2001	1B	1B	E,Q,V2	
	WQD/WQAS										
			HERFORD BY- PRODUCTS	WQ01300	APPROXIMATELY 3.5 MI SW OF HERFORD ON HWY 60, 4.2 MI, SW OF INTX OF FM RD 1057 AND HWY 60 IN DEAFSMI TH CO	NITRATE AND TOTAL DISSOLV ED SOLIDS		2D,3B	4,5		
DELTA											
	RMD/PST										
			GREENVI LLE AUTOMA TIC GAS	113725	811 W DALLAS, COOPER	GASOLINE	12/2/1998	1B	1A	E,Q	
		*	LESTER PAUL	115745	930 E DALLAS ST, COOPER	UNKNOWN	5/27/2003	5B	1A	E,Q	
			LOVES COUNTRY STORE	113374	IH 35, SANGER IH 35, SANGER	DIESEL	8/3/1998	2	2A	E,Q	
DENTON											
	RMD/CA										
			SAFETY KLEEN CORP	65124	1722 COOPER CREEK RD DENTON 76208	DIESEL	1/22/1988	1B	1A	E,Q	
	RMD/PST										
			380 MARKET CHEVRON MCMAHA N OIL	108765	1205 E UNIVERSITY DR, DENTON	GASOLINE	2/23/1994	2	4	E,Q	
			A B C TANK CO	113737	E HWY 380, AUBREY E HWY 380, AUBREY	GASOLINE , DIESEL	12/2/1998	2	6	E,Q	
DENTON											
	RMD/PST										
			ADVANC E PETROLEUM	96733	HWY 156 & 3RD ST, JUSTIN HWY 156, JUSTIN	GASOLINE	8/10/1990	2	2A	E,Q	
			ALL IN ONE FOOD STORE	103293	6414 CROSS TIMBERS, FLOWER MOUND	GASOLINE , UNKNOWN	7/12/1992	2	2A	E,Q	
			BOB MASON	114310	206 FORT WORTH DR, DENTON	GASOLINE	1/11/1999	2	2A	E,Q	
			CARUTHERS OIL CO	104098	FM 407, BARTON VILLE FM 407, BARTON VILLE	DIESEL	7/27/1992	2	2A	E,Q	
			CARUTHERS OIL CO	113219	219 N LOCUST ST, DENTON	GASOLINE , DIESEL, WASTE OIL	5/27/1998	2	2A	E,Q	
			CARUTHERS OIL CO INC	113093	421 EAGLE DR, DENTON	GASOLINE	4/10/1998	2	2A	E,Q	
			CARUTHERS OIL CO INC	96371	3628 S IH 35, DENTON	GASOLINE	8/8/1990	2	2A	E,Q	
			CBS MECHANI CA L INC	108726	5001 W UNIVERSITY DR, DENTON	GASOLINE	5/27/1994	2	2A	E,Q	2003
			CHAPARR AL PLAZA	115586	704 S HWY 377, AUBREY	GASOLINE	3/22/2002	2	2A	E,Q	
			CHEVRON PRODUCTS CO	95513	1901 BELT LINE RD, CARROLL TON	GASOLINE	5/3/1990	2	4	E,Q	
			CHEVRON PRODUCTS CO	98616	797 S STEMMO NS FWY, LEWISVIL LE	GASOLINE	4/11/1991	2	4	E,Q	
			CITY OF HIGHLAND VILLAGE	99166	948 HIGHLAND VILLAGE RD, HIGHLAND VILLAGE	GASOLINE	6/7/1991	2	2A	E,Q	
			CITY OF LAKE DALLAS	109035	303 ALAMO, LAKE DALLAS	GASOLINE	1/13/1995	2	2A	E,Q	
			CITY OF THE COLONY	115347	6001B MAIN ST, THE COLONY	GASOLINE	11/19/2001	2	2A	E,Q	
			DENTON TANK RENTAL INC	113776	220 STEMMO NS FWY, DENTON	GASOLINE	12/9/1998	2	2A	E,Q	
			DIAMOND SHAMROCK	91104	5208 S COLONY BLVD, THE COLONY	GASOLINE	8/8/1986	2	6	E,Q	
			DIAMOND SHAMROCK REF & MKTG CO	92008	1900 JOSEY LN, CARROLL TON	GASOLINE	6/24/1988	2	2A	E,Q	
			ESTATE OF R M LEWIS	110061	S HWY 77, KRUGER VILLE HWY 377, KRUGER VILLE	GASOLINE	10/20/1995	2	2A	E,Q	
			FARMERS & MERCHANT S BANK	99125	3801 IH 35, DENTON	GASOLINE	5/28/1991	2	6	E,Q	
			FFP OPERATING PARTNERS	108295	782 N HWY 121, LEWISVIL LE	GASOLINE	4/7/1993	2	2A	E,Q	
			FIRST COMMERCIAL REALTY	106674	603 S DENTON DR, LAKE DALLAS	GASOLINE	5/17/1993	2	2A	E,Q	
			G R A V I T Y	113564	216 S WASHINGTON , PILOT POINT	GASOLINE , DIESEL	10/21/1998	2	2A	E,Q	
			GARRETT PLACE INC	113701	E HILL, LEWISVIL LE E HILL, LEWISVIL LE	GASOLINE , DIESEL	11/23/1998	2	2A	E,Q	
			GITA KIANI	110351	7616 N MAIN ST, THE COLONY	GASOLINE	3/8/1996	2	2A	E,Q	

TABLE 1
GROUNDWATER CONTAMINATION CASE DESCRIPTION BY COUNTY
TEXAS COMMISSION ON ENVIRONMENTAL QUALITY

COUNTY DIVISION	NEW CASES	FILE NAME	FILE NUMBER	LOCATION	CONTAMINATION DESCRIPTION	DATE	ENFORCEMENT STATUS		DATA QUALITY	SECTION 5.236
		JESSWOO D OIL CO	114008	902 N STEMMO NS, SANGER	GASOLINE	1/6/1999	2	6	E,Q	
		JESSWOO D OIL CO	114009	E IH 35, LEWISVIL LE E IH 35, LEWISVIL LE	GASOLINE	1/6/1999	2	6	E,Q	
		JESSWOO D OIL CO	114010	LOOP 138, SANGER LOOP 138, SANGER	GASOLINE	1/6/1999	2	6	E,Q	
		JESSWOO D OIL CO	114011	1213 E UNIVERSITY, DENTON	GASOLINE , WASTE OIL	1/6/1999	2	2A	E,Q	
		JESSWOO D OIL CO	114189	801 N IH 35, DENTON	GASOLINE , WASTE OIL	1/7/1999	2	2A	E,Q	
		JESWOOD OIL CO	113038	108 N LOOP 828, DENTON	GASOLINE	3/20/1998	2	2A	E,Q	
		KELSOE OIL COMPANY	113469	600 BELL AVE, DENTON	GASOLINE , DIESEL	9/25/1998	2	2A	E,Q	
		KELSOE TRACTOR CO INC	107951	303 HWY 156, JUSTIN	GASOLINE , DIESEL	3/3/1994	2	6	E,Q	
		KELSOE TRACTOR CO INC	113643	915 FORT WORTH DR, DENTON	GASOLINE , DIESEL	11/23/1998	2	2A	E,Q	
		KELSOE TRACTOR CO INC	113659	WALCOT T, PILOT POINT WALCOT T, PILOT POINT	GASOLINE , DIESEL	11/17/1998	2	2A	E,Q	
		LAKE CITIES LAND DEVELOPMENTT	101694	FM 2181, HICKORY CREEK FM 2181, HICKORY CREEK	DIESEL	1/29/1992	2	2A	E,Q	
		LAKELAND BAPTIST CHURCH	110391	371 S EDMOND S, LEWISVIL LE	GASOLINE	1/23/1996	2	2A	E,Q	
		MCMAHA N OIL CO	102939	412 N BELL, DENTON	UNKNOWN	4/24/1992	2	6	E,Q	
		MERRIM AC III METRO MART LTD	111653	508 HWY 114, ROANOK E	GASOLINE , DIESEL	9/24/1996	2	2A	E,Q	
		METRO PETRO RENTALS INC	113742	434 S MILL, LEWISVIL LE	GASOLINE	12/2/1998	2	2A	E,Q	
		METRO PETRO RENTALS INC	113796	1850 STEMMO NS, LEWISVIL LE	GASOLINE	12/9/1998	2	2A	E,Q	
		METROPL EX TANK RENTALS INC	113743	8998 MAIN, FRISCO	GASOLINE	12/2/1998	2	2A	E,Q	
		METROPL EX TANK RENTALS INC	113747	2912 E UNIVERSITY DR, DENTON	GASOLINE , DIESEL	12/2/1998	2	2A	E,Q	
		METROPL EX TANK RENTALS INC	113749	695 FOX, LEWISVIL LE	GASOLINE	12/3/1998	2	2A	E,Q	
		MICHAEL MALAMU TT	114559	111 E UNIVERSITY DR, DENTON	UNKNOWN	4/22/1999	1B	1A	E,Q	
		MOBIL OIL CORP	101851	301 S LOCUST, DENTON	GASOLINE , WASTE OIL	3/27/1992	2	2A	E,Q	
		MOBIL OIL CORP	114721	1001 FOX, LEWISVIL LE	GASOLINE	8/18/1999	2	2A	E,Q	
		MOBIL OIL CORP	97979	2775 E TRINITY MILLS RD, CARROLL TON	GASOLINE	1/30/1992	2	2A	E,Q	
		MOTIVA ENTERPRISES LLC	91581	802 S STEMMO NS FWY, LEWISVIL LE	GASOLINE	12/22/1987	2	4	E,Q	
		MR SCOTT EDWARD S	113797	HWY 455, AUBREY HWY 455, AUBREY	GASOLINE	12/9/1998	2	2A	E,Q	
		MS HASSAN INC	93215	718 A HERCULE S LN, DENTON	CHEMICAL	7/6/1989	2	2A	E,Q	
DENTON										
RMD/PST										
		NORTH TEXAS TANK RENTAL INC	113741	1724 BERNARD , DENTON	GASOLINE	12/2/1998	2	2A	E,Q	
		NORTH TEXAS TANK RENTAL INC	113870	2700 JAMES ST, DENTON	GASOLINE	1/4/1999	2	2A	E,Q	
		NORTHW EST ISD	114611	18501 HWY 114, JUSTIN	GASOLINE , DIESEL	5/27/1999	2	2A	E,Q	
	*	ONE STOP FOOD STORE	115728	502 S OLD ORCHAR D LN, LEWISVIL LE	GASOLINE	11/21/2002	2	2A	E,Q	
		OWEN SPRUANC E	107133	515 IH 35, DENTON	GASOLINE	8/11/1993	2	2A	E,Q	
		PETRO SERVICES INC	113748	105 IH 35, SANGER	GASOLINE	12/2/1998	2	2A	E,Q	
		PHIL BARTLETT	112354	3300 LONG PRAIRIE RD, FLOWER MOUND	GASOLINE , DIESEL	6/2/1997	2	2A	E,Q	
		PJS CONVENIENCE STORE	114012	1601 E MCKINNEY ST, DENTON	GASOLINE	1/6/1999	2	2A	E,Q	
		RACETRA C PETROLEUM INC	112867	1716 W FRANKFO RD RD, CARROLL TON	GASOLINE	12/22/1997	2	2A	E,Q	
		REZA TRADING ENTERPRISE INC	112281	6279 S STEMMO NS FWY, CORINTH	UNKNOWN	5/5/1997	2	2A	E,Q	
		ROBERT EBERHAR T	102029	1103 W UNIVERSITY, DENTON	GASOLINE	2/27/1992	2	2A	E,Q	
		RON GIBSON	114694	331 N MILL ST, LEWISVIL LE	GASOLINE , DIESEL	7/27/1999	2	2A	E,Q	
		RUMMEL L OIL CO	104643	1700 TEASLEY LN, DENTON	GASOLINE	2/27/1997	2	2A	E,Q	
		RUMMEL L OIL CO	115175	W MAIN, LEWISVIL LE W MAIN, LEWISVIL LE	GASOLINE , WASTE OIL	4/2/2001	2	2A	E,Q	
		S K PADAYA CHE E	93869	1600 S IH 35, CARROLL TON	GASOLINE	9/6/1989	2	6	E,Q	
		SHAMROCK ADVENT URE S XXL LTD	114554	1903 N LOCUST ST, DENTON	UNKNOWN	4/20/1999	2	2A	E,Q	
	*	SHELL OIL PRODUCTS INC	115706	1823 N ELM ST, DENTON	UNKNOWN	4/18/2003	2	2A	E,Q	
		SPENCER DISTRIBUTING	109600	3430 E UNIVERSITY, DENTON	GASOLINE	6/14/1995	2	2A	E,Q	
		SUNPOW ER INC	94606	6421 N IH 35 E, DENTON	DIESEL	12/23/1989	2	2A	E,Q	
		TEXAS DEPT OF PUBLIC SAFETY	96281	820 N LOOP 288, DENTON	GASOLINE	7/26/1990	2	4	E,Q	
		TRETT ENTERPRISES INC	113640	1 EAGLE POINT DR, LEWISVIL LE	GASOLINE , DIESEL	11/23/1998	2	2A	E,Q	
		TRIPLE A OIL CO	108314	1911 UNIVERSITY DR, DENTON	GASOLINE	6/14/1994	2	2A	E,Q	
		TRIPLE A OIL CO	111264	120 N WASHINGTON , PILOT POINT	GASOLINE	8/28/1996	2	2A	E,Q	
		TRIPLE A OIL CO	113200	104 E SHERMAN , AUBREY	GASOLINE	5/27/1998	2	2A	E,Q	
		TXDOT	102049	592 E HWY 121, LEWISVIL LE	GASOLINE , WASTE OIL	2/21/1992	2	2A	E,Q	
		U S R CO	113793	401 S DENTON, LAKE DALLAS	GASOLINE	12/9/1998	2	2A	E,Q	

TABLE 1
GROUNDWATER CONTAMINATION CASE DESCRIPTION BY COUNTY
TEXAS COMMISSION ON ENVIRONMENTAL QUALITY

COUNTY	DIVISION	NEW CASES	FILE NAME	FILE NUMBER	LOCATION	CONTAMINATION DESCRIPTION	DATE	ENFORCEMENT STATUS		DATA QUALITY	SECTION 5.236
			U T R CO	113740	400 W UNIVERSITY, DENTON	GASOLINE	12/2/1998	2	2A	E,Q	
			UAC OF GARLAND INC	100282	7228 N MAIN ST, THE COLONY	GASOLINE	9/6/1991	2	2A	E,Q	
			ULTRAMAR DIAMOND SHAMROCK	111204	501 E IH 35, DENTON	GASOLINE	6/12/1996	2	2A	E,Q	
			UNDERG ROU ND SOLUTIO NS INC	113738	W HWY 380, PONDER W HWY 380, PONDER	GASOLINE , DIESEL	12/2/1998	2	2A	E,Q	
			UNDERG ROU ND SOLUTIO NS INC	113750	207 N MILL, LEWISVIL LE	GASOLINE	12/2/1998	2	2A	E,Q	
			USR CO MARTIN EAGLE OIL	113295	525 EAGLE, DENTON	GASOLINE	6/25/1998	2	2A	E,Q	
			WISE READY MIX CONCRET E INC	113199	HARMON SON RD, JUSTIN HARMON SON RD, JUSTIN	GASOLINE	5/27/1998	2	6	E,Q	
	RMD/VC										
			EAGLE PICHER AUTOMOTIVE GROUP	267	1500 IH 35W, DENTON	TPH, VOCS	6/3/1996		0	E	
			GARDEN RIDGE PLAZA CENTER	1391	601 CROSS TIMBERS ROAD	CHLORINATED SOLVENTS	9/24/2001		2A	E	
		*	LAKESID E TRADE CENTER PHASE II	1638	LAKESID E PARKWAY/ENT ERPRISE ROAD, FLOWER MOUND	SVOCS, METALS	9/11/2003		6	E	
			MASSAD PROPERTY	1427	946 SOUTH STEMMO NS FREEWA Y, LEWISVIL LE	VOCS, CHLORINATED SOLVENTS , TPH, LEAD	1/9/2002		5	E	
			OLD ORCHAR D SHOPPING CENTER	403	1310 WEST MAIN STREET, LEWISVIL LE	CHLORINATED SOLVENTS	11/18/1996		2	E	
			SNAZZY CLEANERS	171	OLD ORCHAR D VILLAGE EAST, 1228 W. MAIN, LEWISVIL LE	CHLORINATED SOLVENTS	1/23/1996		0	E	
			SOUTHRI DGE PLAZA - STAR CLEANERS	1095	2416 LILLIAN MILLER PARKWAY, DENTON	PERC	12/9/1999		2	E	
			TEXACO SERVICE STATION - DENTON	560	906 WEST UNIVERSITY DRIVE, DENTON	BTEX, TPH	7/2/1997		0	E	
			TEXAS NEW MEXICO POWER COMPANY	668	792 EAST MAIN STREET, LEWISVIL LE	TPH, VOCS, SVOCS, PHENOLS	12/30/1997		2A	E	
	RMD/VCIO										
			CLAYTON HOMES	192	1802 NORTH I- 35E, LEWISVIL LE	PETROLEUM HYDROCARBONS	9/25/2000		1B	E	
			KWIK KAR KARE	50	421 EAGLE DRIVE, DENTON	HYDROCARBONS	7/10/1998		1B	E	
			PIGGLY WIGGLY GROCERY STORE	140	518 ACME STREET, DENTON	TPH, BTEX	9/28/1999		1B	E	
DENTON											
	RMD/VCIO										
			SWC LOOP 288 AND MCKINNEY STREET	128	LOOP 288 AND MCKINNEY STREET, DENTON	TPH, BTEX	8/18/1999		1B	E	
			THE DENTON RECORD CHRONIC LE	215	314 EAST HICKORY STREET, DENTON	VOCS, SVOCS, CHLORINATED SOLVENTS	1/18/2001		1B	E	
			WILLOW RIDGE APARTMENTS (IOP NO. 112)	339	797 SOUTH OLD ORCHAR D LANE, LEWISVIL LE	TPH	12/20/2002		1B	E	
	WPD/MSW										
		*	CITY OF FARMERS BRANCH / CAMELO T LANDFILL	MSW0131 2A	0.8 MI S SH 121, N SIDE TRINITY RIVER, 1.5M W FMH 2281	MW-11: VOCS (TETRAC HLOROET HYLENE, TRICHLOROETHYLENE)	6/4/2003	2A	2A	E,Q,V2	
DICKENS											
	RMD/PST										
			ALLSUPS PETROLEUM INC	111582	322 W HILL ST, SPUR	GASOLINE	4/6/1996	2	2A	E,Q	
			FARMERS COOP GIN & SUPPLY	111745	302 E 6TH ST, SPUR	GASOLINE	9/17/1996	2	2A	E,Q	
			MRS SAM L PORTER	97479	HWY 82, DICKENS HWY 82, DICKENS	GASOLINE , DIESEL	12/11/1990	5B	4	E,Q	
			TODD LEONARD	95177	601 W HARRIS, SPUR	GASOLINE	2/27/1990	5B	2A	E,Q	
DIMMIT											
	RMD/PST										
			J & E OIL	112582	311 PENA ST, CARRIZO SPRINGS	GASOLINE	8/25/1997	2	2A	E,Q	
			J & E OIL CO	112614	1200 N 1ST ST, CARRIZO SPRINGS	GASOLINE	8/25/1997	2	2A	E,Q	
			RESTRUCTURE PETRO MKTG SVCS	99078	1805 N 1ST, CARRIZO SPRINGS	GASOLINE	5/28/1991	2	2A	E,Q	
DUVAL											

TABLE 1
GROUNDWATER CONTAMINATION CASE DESCRIPTION BY COUNTY
TEXAS COMMISSION ON ENVIRONMENTAL QUALITY

COUNTY	DIVISION	NEW CASES	FILE NAME	FILE NUMBER	LOCATION	CONTAMINATION DESCRIPTION	DATE	ENFORCEMENT STATUS		DATA QUALITY	SECTION 5.236
	RMD/PST										
			AYCOCK OIL CO INC	102289	614 E RILEY, FREER	GASOLINE , DIESEL	3/16/1992	2	2A	E,Q	
			DIAMOND SHAMROCK REF & MKTG CO	95155	711 E GRAVIS, SANDIEGO	GASOLINE	3/13/1990	2	4	E,Q	
			EL PASO CORP ERD	109550	101 S NORTON, FREER	GASOLINE	3/28/1995	2	4	E,Q	
			HOSE PETROLEUM	96275	HWY 359, BENAVIDES HWY 359, BENAVIDES	GASOLINE	7/30/1990	2	4	E,Q	
EASTLAND											
	RMD/CA										
			GENERAL ELECTRIC CAPITAL CORP	32088	TIFFIN RD RANGER 76470	DICHLOR OPROPAN E,VINYL CHLORIDE , BENZENE , 1,2 &1,1 DCA, CHLOROBENZENE ,	8/1/1981	3A	4,5	E,Q,V,2,3	
	RMD/PST										
			CHAPPEL L INC TRUST	113826	I-20, CISCO I 20, CISCO	GASOLINE	1/4/1999	2	2A	E,Q	
			ELROD OIL CO	110945	330 E IH 20, EASTLAND	GASOLINE	5/14/1996	2	2A	E,Q	
		*	FIRST NATIONAL BANK OF CISCO	115404	905 E MAIN ST, EASTLAND	GASOLINE	12/18/2001	2	2A	E,Q	
			FIRST STATE BANK DELEON	99138	601 E HWY 80, RANGER	GASOLINE	4/3/1991	2	2A	E,Q	
			HORN MARKETING INC	111811	201 MAIN ST, RISING STAR	UNKNOWN	10/24/1996	1B	1A	E,Q	
			J T HORN MARKETING	110823	400 E MAIN, EASTLAND	UNKNOWN	4/18/1996	2	2A	E,Q	
			LAVERNE MEEKS	94660	513 W MAIN ST, EASTLAND	GASOLINE	12/19/1990	2	2A	E,Q	
			LAVERNE MEEKS	95265	503 W MAIN ST, EASTLAND	GASOLINE	11/16/1989	2	2A	E,Q	
			LOUIS MANGUM	114801	HWY 6, EASTLAND HWY 6, EASTLAND	UNKNOWN	11/3/1999	1B	1A	E,Q	
			LOVES COUNTRY STORE	114825	1600 W LOOP 254, RANGER	UNKNOWN	12/15/1999	2	2A	E,Q	
			M J C FUEL 4	112601	806 W MAIN, EASTLAND	GASOLINE	9/9/1997	2	6	E,Q	
			R B SNEAD	101532	639 EXPRESS WAY, ODESSA	GASOLINE	1/31/1992	1B	1A	E,Q	
			RUBEN GAETA	112324	11730 IH 20, EASTLAND	GASOLINE	5/19/1997	5B	2A	E,Q	
EASTLNAD											
	RMD/SC										
			SONICS INTERNATIONAL	FILED BY SITE NAME	APPROXI MATE LY 2 MILES WEST OF RANGER TX ON F.M. 101	TRICHLO ROETHAN E, DICHLOROETHANE , METHYL ENE CHLORIDE , BIS(2- CHLOROE THYL)ET HER	11/16/1990	5B, 4A, 3B, 2B, 1B	5D &E	E,Q,V1,2,3	
ECTOR											
	RMD/CA										
			AIR LIQUIDE AMERICA CORP	30685	3114 W SECOND ST ODESSA 79763	ACETONE	3/31/1994	2D	2B	E,V3	
			BAKER PERFORMANCE CHEMICAL CO	32536	410 E HILLMON T ST ODESSA 79762	BTEX,OR GANICS,N APTHALE NE	11/5/1986	3B	5	EQV23	
			BJ SERVICES COMPANY USA	30694	6165 W MURPHY ODESSA 79763	DCA,TCE, MEK,BTE X,ACETO NE,AS,BA ,CR,PB	9/11/1990	2B	3A	EQV23	
			BJ SERVICES COMPANY USA	32316	2505 W 2ND ST ODESSA 79763	TPH,BTEX	1/1/1993	2B	5	E,Q	
			CONTINE NTA L PRODUCTS OF TEXAS	30251	100 INDUSTRIAL AVE ODESSA 79761	HEXAVA LENT CHROMIUM	1/1/1985	3B	3	E	
			ENCLEAN (PARKER TRUST PROPERTY)	23179	8522 ANDREW S HWY ODESSA 79765	SOLVENTS	4/1/2000	0A	3	EV2	
			FRANCE COMPRESSO R PRODUCTS DIV	31868	2147 N JACKSON ODESSA 79762	CHROMIUM	5/8/1987	0	4	E,Q,V2	
			HOMCO INTERNATIONAL	52075	2122 MAURICE ODESSA 79763	TPH. PCE. TCE	9/22/1993	3B	3.5	E	
			HUNTSM AN POLYMERS CORP (FMR REXENE)	30142	2400 S GRANDVI EW AVE ODESSA 79766	BENZENE , PETROLEUM HYDROCARBONS (FREE & DISSOLV ED), XYLENE	12/15/1986	3A	4,5	E,Q,V,2,3	
			KATTY INDUSTRIES INC	30926	8326 W COUNTY RD ODESSA	CHROMIUM	11/17/1983	3B	5A, 3	EQV2	
			ODESSA REFINING CO (EQUILON ENTERPRISES LLC)	30258	2700 S GRANDVI EW ODESSA 79766	HYDROCARBONS, METALS	11/12/1986	3B	5	EQV23	
			PACCAR INC (FMR TRICO- KOBE INC)	34658	3218 KERMIT HWY ODESSA 79764	CHROMIUM . PCE. TCE. DCE	5/1/1991	2B	3	EQ	
			RELIABL E MACHINE & SUPPLY INC	30775	2035 W 2ND ST ODESSA 79763	CHROMIUM	9/1/1995	3B	2A	E	

TABLE 1
GROUNDWATER CONTAMINATION CASE DESCRIPTION BY COUNTY
TEXAS COMMISSION ON ENVIRONMENTAL QUALITY

COUNTY DIVISION	NEW CASES	FILE NAME	FILE NUMBER	LOCATION	CONTAMINATION DESCRIPTION	DATE	ENFORCEMENT STATUS		DATA QUALITY	SECTION 5.236
		SERVICE FRACTUR ING CO	39404	2105 I-20 W ODESSA 79760	TPH, BTEX		2A	4,5	EQV- 2,3	
		SIVALLS TANKS INC	35690	2200 E 2ND ST ODESSA 79760	CHROMIUM	5/15/1986	3B	3	EQ	
RMD/PST										
		7 ELEVEN INC	101045	601 W 2ND ST, ODESSA	GASOLINE	11/20/1991	2	4	E,Q	
		7 ELEVEN INC	106953	2626 N GRANDVI EW, ODESSA	GASOLINE	7/19/1993	2	4	E,Q	
		7 ELEVEN INC	107850	1401 W UNIVERSITY, ODESSA	GASOLINE	7/23/1993	2	4	E,Q	
		7 ELEVEN INC	107852	1000 N GRANT, ODESSA	GASOLINE	7/20/1993	2	4	E,Q	
		7 ELEVEN INC	97088	6001 EASTRID GE, ODESSA	GASOLINE	10/25/1990	2	4	E,Q	
		7 ELEVEN INC	97136	2712 E 8TH ST, ODESSA	GASOLINE	10/27/1990	2	4	E,Q	
		7 ELEVEN INC	97137	2700 N DIXIE, ODESSA	GASOLINE	10/27/1990	2	2A	E,Q	
		B J SERVICES	108788	2359 E IH 20, ODESSA	DIESEL, WASTE OIL	11/23/1994	2	2A	E,Q	
		BIDCO	91824	312 E 2ND ST, ODESSA	GASOLINE	4/27/1988	2	2A	E,Q	
		CHEVRON PRODUCTS CO	93730	1363 E 8TH ST, ODESSA	GASOLINE	9/15/1989	2	2A	E,Q	
		CITY OF ODESSA	107456	205 N GRANT, ODESSA	GASOLINE , DIESEL	11/10/1993	2	2A	E,Q	
		CITY OF ODESSA	113192	820 W 42ND ST, ODESSA	DIESEL	5/15/1998	2	2A	E,Q	
		CITY OF ODESSA	114883	801 E POOL RD, ODESSA	GASOLINE , DIESEL	1/11/1999	2	2A	E,Q	
		DARRELL LOGSDON	96878	1124 N GRANT, ODESSA	GASOLINE , CHEMICAL	9/27/1990	2	2A	E,Q	
		DIAMOND SHAMROCK REF & MKTG CO	100875	803 S CRANE, ODESSA	GASOLINE	7/8/1991	2	2A	E,Q	
		DIVERSIFIED WAREHO USI NG	107243	600 S INDUSTRIAL AVE, ODESSA	DIESEL	8/25/1993	2	2A	E,Q	
		E E EASLEY INC	94374	701 N GRANDVI EW, ODESSA	GASOLINE	11/27/1989	5B	2A	E,Q	
		E E HENSLEY & SON	104521	912 W COUNTY RD, ODESSA	GASOLINE	10/6/1992	2	2A	E,Q	
		E E HENSLEY & SON	107106	1200 W 10TH ST, ODESSA	GASOLINE	8/6/1993	2	2A	E,Q	
		E E HENSLEY & SONS	95094	1601 S GRANT AVE, ODESSA	GASOLINE	2/28/1990	2	4	E,Q	
		EXXON MOBIL	100429	2544 ANDREW S HWY, ODESSA	GASOLINE	10/1/1991	2	4	E,Q	
		FINA OIL & CHEMICAL CO	96557	5202 N DIXIE, ODESSA	GASOLINE	8/23/1990	2	4	E,Q	
		FLINT ENGINEERING & CONSTRU CT	97135	W LOOP 338, ODESSA W LOOP 338, ODESSA	GASOLINE , DIESEL	10/31/1990	2	2A	E,Q	
ECTOR										
RMD/PST										
		GLEN HUNT	110376	2124 E 8TH, ODESSA	UNKNOWN	2/7/1996	2	2A	E,Q	
		HENSLEY E E & SON	108934	825 W 1ST ST, ODESSA	DIESEL	6/7/1994	2	2A	E,Q	
		HINKLE EQUIPMENT	112417	4603 ANDREW S HWY, ODESSA	GASOLINE	6/12/1997	2	4	E,Q	
		HORKEY OIL CO INC	114087	2401 W CNTY RD WEST, ODESSA	GASOLINE	1/7/1999	2	2A	E,Q	
		JIMMIE HERMAN	114400	635 EXPRESS WAY, ODESSA	UNKNOWN	1/15/1999	1B	1A	E,Q	
		JOHNSON BROS OIL CO	95763	620 E 2ND ST, ODESSA	GASOLINE	4/23/1990	2	2A	E,Q	
		JOHNSON BROS OIL CO	97441	2035 ANDREW S HWY, ODESSA	GASOLINE	12/3/1990	2	2A	E,Q	
		JOHNSON BROTHERS OIL CO	113550	1415 W 2ND ST, ODESSA	GASOLINE , DIESEL	10/21/1998	2	2A	E,Q	
		JOHNSON BROTHERS OIL CO	113551	2201 W COUNTY RD, ODESSA	GASOLINE	10/21/1998	2	2A	E,Q	
		JOHNSON BROTHERS OIL CO	113552	1321 N GRANT, ODESSA	GASOLINE	10/21/1998	2	2A	E,Q	
		JUNIOR LEAGUE OF ODESSA	112899	2707 KERMIT HWY, ODESSA	GASOLINE	1/22/1998	2	4	E,Q	
		K A T SAV MOR INC	112878	4230 N GRANDVI EW AVE, ODESSA	GASOLINE	10/10/1996	5B	2A	E,Q	
		KENT OIL CO	113394	1205 W MURPHY, ODESSA	GASOLINE	8/13/1998	2	2A	E,Q	
		KENT OIL INC	114046	1001 N DIXIE, ODESSA	GASOLINE	1/6/1999	2	2A	E,Q	
		KENT OIL INC	114047	1100 N GRANDVI EW, ODESSA	GASOLINE	1/6/1999	2	2A	E,Q	
		KENT OIL INC	91633	601 N COUNTY RD, ODESSA	GASOLINE	1/11/1988	2	4	E,Q	
		KUYKEN DAL L WIRE LINE	113154	4277 SIERRA, ODESSA	GASOLINE	4/30/1998	5B	2A	E,Q	2003
		LEON YOUNGE R	96626	5109 ANDREW S HWY, ODESSA	GASOLINE	8/17/1990	2	4	E,Q	
		MALCO TRUCKING	101970	2800 W 42ND ST, ODESSA	GASOLINE , DIESEL, UNKNOWN	3/19/1992	2	2A	E,Q	
		MILLER SR TOM	115258	3827 N DIXIE BLVD, ODESSA	UNKNOWN	10/10/2001	1B	1A	E,Q	
		PERMIAN OIL & TIRE	115283	801 W 2ND ST, ODESSA	UNKNOWN	12/5/2001	1B	1A	E,Q	
		PIONEER OIL CO	113753	1200 S GRANT, ODESSA	GASOLINE	12/9/1998	2	2A	E,Q	
		POWER PLUS INC	110715	3820 PENBROOK , ODESSA	GASOLINE	3/29/1996	2	4	E,Q	
		RIO GRANDE DISTRIBUTORS INC	102738	1629 E 8TH ST, ODESSA	GASOLINE	4/22/1992	2	2A	E,Q	
		RIO GRANDE DISTRIBUTORS INC	112136	5500 ANDREW S HWY, ODESSA	GASOLINE	3/18/1997	2	2A	E,Q	

TABLE 1
GROUNDWATER CONTAMINATION CASE DESCRIPTION BY COUNTY
TEXAS COMMISSION ON ENVIRONMENTAL QUALITY

COUNTY	DIVISION	NEW CASES	FILE NAME	FILE NUMBER	LOCATION	CONTAMINATION DESCRIPTION	DATE	ENFORCEMENT STATUS		DATA QUALITY	SECTION 5.236
			RIO GRANDE DISTRIBUTORS INC	97652	1201 N GRANT ST, ODESSA	GASOLINE	11/5/1990	2	2A	E,Q	
			SOUTHWEST CONVENIENCE STORES	106967	1523 N HARLESS, ODESSA	GASOLINE	7/21/1993	2	4	E,Q	
			SOUTHWEST CONVENIENCE STORES	108111	800 W COUNTY RD, ODESSA	GASOLINE	4/12/1994	2	4	E,Q	
			SOUTHWEST CONVENIENCE STORES	109631	3700 ANDREW S HWY, ODESSA	GASOLINE	6/15/1995	2	4	E,Q	
		*	SOUTHWEST CONVENIENCE STORES	115844	2700 ANDREW S HWY, ODESSA	GASOLINE	12/31/2003	1B	1A	E,Q	
			SOUTHWEST CONVENIENCE STORES	92046	721 W COUNTY RD, ODESSA	GASOLINE	8/2/1988	2	4	E,Q	
			SOUTHWEST ENERGY	109393	2400 S LOOP 250, ODESSA	DIESEL	4/12/1995	2	4	E,Q	
			SOUTHWEST ENERGY DIST INC	96375	317 N DIXIE BLVD, ODESSA	GASOLINE	8/1/1990	2	2A	E,Q	
			SPARKYS GROCERY & DELI	98821	3734 KERMIT HWY, ODESSA	GASOLINE	5/1/1991	2	2A	E,Q	
			STATE LEADPERFORMING	91404	UNKNOWN , NOTREES, NOTREES	UNKNOWN	5/27/1987	5B	6	E,Q	
			STOCKAD E CO	112994	807 N FM 1936, ODESSA	GASOLINE	2/27/1998	2	4	E,Q	
			TOMMIE FRANCES WILSON	93577	HWY 385 S, ODESSA S HWY 385, ODESSA	GASOLINE	5/22/1989	2	6	E,Q	
			TOUCH OF CLASS AUTO DETAIL	98765	721 W 2ND, ODESSA	GASOLINE	4/24/1991	2	2A	E,Q	
			TOWN & COUNTRY FOOD STORES INC	114300	1350 S COUNTY W RD, ODESSA	GASOLINE	1/8/1999	2	2A	E,Q	
			TRIPP CONSTRUCTION	107475	1202 FM 1936, ODESSA	GASOLINE , DIESEL	11/17/1993	2	4	E,Q	
			VIKING FREIGHT SYSTEMS	94183	600 EXPRESS WAY AVE, ODESSA	DIESEL	11/13/1989	2	2A	E,Q	
			WAUKES HA PEARCE INDUSTRIES INC	100616	1000 W 2ND ST, ODESSA	GASOLINE	10/22/1991	2	2A	E,Q	
			WENDEL L WOODS	113369	5201 N DIXIE, ODESSA	GASOLINE	7/28/1998	5B	2A	E,Q	
			WEST TEXAS EQUIPMENT CO	97077	2301 PRODUCTION AVE, ODESSA	DIESEL	10/17/1990	2	2A	E,Q	
	RMD/SC										
			ODESSA CHROMIUM 1	FILED BY SITE NAME	N/W ODESSA, WEST OF COUNTY RD, WEST BETWEEN 37TH AND 48TH STREETS	HEXAVA LENT CHROMIUM	2/28/1986	5A, 3D, 2B,D, 1B	5D &E	E,Q,V2,3	
			ODESSA CHROMIUM 2	FILED BY SITE NAME	N/W ODESSA, W. OF COUNTY RD. WEST, BETWEEN 57TH AND 61ST ST	HEXAVA LENT CHROMIUM	1/6/1986	5A, 3D, 2B,D, 1B	6A	E,Q,V1,2	
ECTOR											
	RMD/SC										
			PRECISIO N MACHINE & SUPPLY	FILED BY SITE NAME	500 WEST OLIVE ST ODESSA, TX (A STATE SUPERFU ND SITE - ON REGISTR Y 1988)	HEXAVA LENT CHROMIUM	3/16/1987	5B, 4A,3B, 2B, 1B	5E	E,Q,V2,3	
			SPRAGUE ROAD GROUND WATER PLUME	FILED BY SITE NAME	N/W ODESSA, 2626 STEVENS RD., ODESSA	CHROMIUM	8/1/1984	5A, 4N, 3D, 2B&D, 1B	5E	E,Q,V1,2,3	
	RMD/VC										
		*	BRONCH O CHEVROL ET	1577	500 WEST 2ND STREET, ODESSA	VOCS, METALS, TPH	3/21/2003		3	E	
			CENTRIF LO PUMP AND MACHINE COMPANY	1468	340 SOUTH MEADOW STREET, ODESSA	VOCS, SVOCS, METALS, SOLVENTS , TPH	5/10/2002		2	E	
		*	CHAPARR AL MACHINE AND MANUFACTURING	1620	2121 WEST 44TH STREET, ODESSA	VOCS, METALS, CHLORINATED SOLVENTS	8/1/2003		2	E	
			EXXON CHEMICAL COMPANY	234	2126 MAURICE ROAD/950 W COUNTRY RD, S, ODESSA	VOCS, TPH	4/22/1996		4	E	
			JOE BROOKS PROPERTY	1372	7023 WEST COUNTY ROAD	METALS, TPH, CHLORINATED SOLVENTS	8/2/2001		2A	E	
			STEWART & STEVENS ON - ODESSA	800	11120 WEST HIGHWAY 80, ODESSA	HYDROCARBONS	7/8/1998		4	E	
			TARTAN TEXTILE SERVICE	962	2300 PRODUCTION STREET, ODESSA	PCE	4/21/1999		3	E	
	WSD										
		*	NORTHG ATE MOBILE HOME PARK 1	G0680 013?	MULTIPLE WELL LOCATIONS	PROMETON	12/31/2003	2D	6C	E,Q,V,2	Y
EL PASO											

TABLE 1
GROUNDWATER CONTAMINATION CASE DESCRIPTION BY COUNTY
TEXAS COMMISSION ON ENVIRONMENTAL QUALITY

COUNTY	DIVISION	NEW CASES	FILE NAME	FILE NUMBER	LOCATION	CONTAMINATION DESCRIPTION	DATE	ENFORCEMENT STATUS		DATA QUALITY	SECTION 5.236
	FOD										
			WHITE SPUR CLEANERS	74682	4798 DONIPHAN EL PASO 79922	TERACHLOROETHENE		2D	2A	E,Q,V3	
	RMD/CA										
			ASARCO INC	31235	2401 W PAISANO EL PASO 79922	ARSENIC	10/15/1998	3B	2	E	
			BORDER STEEL MILLS INC	31209	VINTON RD EL PASO 79912	CD, CR, PB	1/26/1990	3A	2	E,Q	
			CHEVRON PRODUCTS USA CO	30026	6500 TROWBRIDGE RD EL PASO 79905	HYDROCARBONS, BTEX	1/1/1981	3B	5	EQV23	
			CHEVRON PRODUCTS USA CO	30605	6501 TROWBRIDGE DR EL PASO 79905	HYDROCARBONS, APP.VIII CONSTIT UENTS	1/1/1982	3B	3	EQV23	
			EL PASO ACID CORP	39027	EL PASO			0	6		
			EL PASO TERMINAL WAREHO USE (BROWN COLD STORAGE)	76058	6930 MARKET ST EL PASO 79926	LNAPL, BETX	8/31/1995	2	2,3, 4	E,Q,	
	RMD/CA										
			EQUILON ENTERPRISES LLC (SP TERMINAL)	T1756	6910 MARKET ST EL PASO 79925	LNAPL, BETX	7/6/1993	1B	2B, 4	E, Q	
			KINDER MORGAN ENERGY PARTNERS LP (TRANSF ER STATION)	T1670	6850 MARKET ST EL PASO	BETX, LNAPL, TPH	2/6/1997	2	2,4, 5	E,Q	
			NAVAJO REFINING CO	T0645	1000 EASTSIDE RD EL PASO	BETX, LNAPL, MTBE	2/14/1996	2	2,4, 5	E,Q	
			REFINERY HOLDING COMPANY LP	86385	6501 TROWBRIDGE RD EL PASO 79998	PHASE SEP HYDROCARBONS (PSH) BETX	1/1/1981	3B	5	EQV23	
EL PASO											
	RMD/PST										
			7 ELEVEN INC	106899	3101 YARBRO UGH, EL PASO	GASOLINE	6/24/1993	2	4	E,Q	
		*	ABOUD ALICE	115616	4700 MONTAN A AVE, EL PASO	UNKNOWN	12/1/1998	1B	1A	E,Q	
			AMERICAN MINERAL S INC	115590	3666 DONIPHANDR, EL PASO	GASOLINE	7/19/2002	2	6	E,Q	
			APODAC A ARMAND O	105920	11536 SOCORRO RD, SOCORRO	GASOLINE	1/22/1993	5B	2A	E,Q	
			ASARCO INC	95897	2301 W PAISANO, EL PASO	DIESEL	6/14/1990	2	2A	E,Q	
			BELL THUNDER BIR D OIL CO	92373	2301 N MESA, EL PASO	GASOLINE	12/5/1988	1B	1A	E,Q	
			BELL THUNDER BIR D OIL CO	96192	7686 ALAMEDA, EL PASO	GASOLINE	7/16/1990	2	2A	E,Q	
			BERT BORSBERRY	100821	5165 HERCULE S AVE, EL PASO	GASOLINE	10/10/1991	2	2A	E,Q	
			CHEVRON PRODUCTS CO	111962	219 E PAISANO, EL PASO	UNKNOWN	12/3/1996	2	6	E,Q	
			CHEVRON PRODUCTS CO	91011	4680 MONTAN A AVE, EL PASO	GASOLINE	2/28/1984	2	4	E,Q	
			CHEVRON PRODUCTS CO	91458	6631 MONTAN A AVE, EL PASO	GASOLINE	6/24/1987	2	2A	E,Q	
			CHEVRON PRODUCTS CO	93779	214 VAL VERDE ST, EL PASO	GASOLINE	9/25/1989	2	2A	E,Q	
			CHEVRON PRODUCTS CO	93783	4500 MONTAN A AVE, EL PASO	GASOLINE	10/4/1989	2	2A	E,Q	
			CHEVRON PRODUCTS CO	93890	1422 AIRWAYS , EL PASO	UNKNOWN	11/3/1989	2	4	E,Q	
			CITY OF EL PASO	101570	115 SHORTY LN, EL PASO	DIESEL	1/17/1992	2	2A	E,Q	
			CITY OF EL PASO	105449	121 ATLANTIC, EL PASO	DIESEL	10/19/1992	2	2A	E,Q	
			CITY OF EL PASO	109214	700 A SAN FRANCIS CO ST, EL PASO	UNKNOWN	3/31/1999	2	4	E,Q	
			CITY OF EL PASO	91891	210 S CAMPBELL CORRAL 3, EL PASO	GASOLINE , DIESEL	5/2/1988	2	2A	E,Q	
			CITY OF EL PASO	97368	8803 ALAMEDA, EL PASO	DIESEL	11/28/1990	2	6	E,Q	
			CLINT ISD	112717	12650 B ALAMEDA, CLINT	GASOLINE	10/15/1997	2	2A	E,Q	
			COUNTY OF EL PASO	112896	191 CANUTIL LO AVE, EL PASO	GASOLINE	12/3/1997	2	2A	E,Q	
			DANNYS GROCERY INC	95236	7900 ALAMEDA AVE, EL PASO	GASOLINE	3/27/1990	2	2A	E,Q	
			DIAMOND SHAMROCK	113069	230 S AMERICA S AVE, EL PASO	GASOLINE	4/8/1998	2	2A	E,Q	
			DIAMOND SHAMROCK	113267	8350 E GATEWA Y, EL PASO	GASOLINE	6/18/1998	1B	2A	E,Q	
		*	DIAMOND SHAMROCK	115758	1921 MONTAN A AVE, EL PASO	GASOLINE	2/3/2003	2	2A	E,Q	

TABLE 1
GROUNDWATER CONTAMINATION CASE DESCRIPTION BY COUNTY
TEXAS COMMISSION ON ENVIRONMENTAL QUALITY

COUNTY	DIVISION	NEW CASES	FILE NAME	FILE NUMBER	LOCATION	CONTAMINATION DESCRIPTION	DATE	ENFORCEMENT STATUS		DATA QUALITY	SECTION 5.236
			DIAMOND SHAMROCK REF & MKTG CO	104213	3001 N YARBOR OUGH, EL PASO	GASOLINE	8/11/1992	2	2A	E,Q	
			DIAMOND SHAMROCK REF & MKTG CO	108209	1600 E PAISANO, EL PASO	UNKNOWN	6/24/1994	2	2A	E,Q	
			DIAMOND SHAMROCK REF & MKTG CO	108333	390 S MAIN, ANTHONY	GASOLINE	5/16/1994	2	2A	E,Q	
			DIAMOND SHAMROCK REF & MKTG CO	96956	840 ZARAGOS A, EL PASO	UNKNOWN	10/16/1990	2	2A	E,Q	
			DIAMOND SHAMROCK	98189	1250 AIRWAY BLVD, EL PASO	GASOLINE	12/27/1990	2	2A	E,Q	
			EDUARDO AGUILAR JR	108371	6885 DONIPHAN, CANUTIL LO	GASOLINE	5/24/1994	5B	2A	E,Q	
			EL PASO BAKING CO	108992	301 N DALLAS ST, EL PASO	UNKNOWN	3/16/1994	2	4	E,Q	
			EL PASO COUNTY	107257	201 NW FIRST, FABENS	GASOLINE	2/25/1993	2	2A	E,Q	
			EL PASO ELECTRIC CO	101128	651 HAWKINS BLVD, EL PASO	DIESEL	3/2/1989	2	2A	E,Q	
			EL PASO VALLEY COTTON ASSOC	113377	212 SE 8TH ST, FABENS	GASOLINE	8/12/1998	2	6	E,Q	
			F & P PARTNERSHIP	115419	9040 DYER ST, EL PASO	UNKNOWN	3/27/2002	1B	1A	E,Q	
			FABENS OIL CO	105100	201 N FABEN, FABENS	GASOLINE	10/1/1992	2	4	E,Q	
			FABENS OIL CO	108052	505 W MAIN, FABENS	GASOLINE , WASTE OIL	8/19/1993	2	2A	E,Q	
			FABENS OIL CO	108877	13210 ALAMEDA, CLINT	GASOLINE	11/16/1994	2	2A	E,Q	
			FABENS OIL CO	113436	SCHOOL BUS BARN, FABENS SCHOOL BUS BARN, FABENS	GASOLINE	9/15/1998	2	6	E,Q	
			FARMERS DAIRIES	93323	7243 N LOOP RD, EL PASO	GASOLINE	7/31/1989	2	2A	E,Q	
			FIDEL HOLGUIN	93414	4705 DYER ST, EL PASO	GASOLINE	7/18/1989	2	6	E,Q	
	RMD/PST										
		*	FORT BLISS ARMY BASE	100638	BLDG 2469 2469, EL PASO BLDG 2469, EL PASO	GASOLINE	12/2/1991	2	2A	E,Q	
			FORT BLISS ARMY BASE	92568	BLDG 11106, EL PASO BLDG 11106, EL PASO	JET FUEL	2/6/1989	2	2A	E,Q	
			FRONTER A ENVIRONMENTAL LLC	97626	6884 DONIPHANDR, CANUTIL LO	GASOLINE , DIESEL	12/28/1990	2	4	E,Q	
			GASTELU M ROSENBE RG	96823	2000 W PAISANO, EL PASO	UNKNOWN	9/28/1990	5B	4	E,Q	
			GILBERT MALOOL Y	112345	950 SUNLAND DR, EL PASO	GASOLINE	5/29/1997	2	2A	E,Q	
			GOOD TIMES STORES INC	102280	9370 N LOOP DR, EL PASO	GASOLINE	3/20/1992	2	6	E,Q	
EL PASO											
	RMD/PST										
			GOOD TIMES STORES INC	102281	10001 ALAMEDA AVE, EL PASO	GASOLINE	3/20/1992	2	2A	E,Q	
			GOOD TIMES STORES INC	102283	9829 SOCORRO DR, EL PASO	GASOLINE	3/20/1992	2	2A	E,Q	
			GOOD TIMES STORES INC	102422	716 N PIEDRAS, EL PASO	GASOLINE	3/26/1992	2	2A	E,Q	
			GOOD TIMES STORES INC	102425	101 W MAIN ST, FABENS	GASOLINE	3/30/1992	2	4	E,Q	
			GOOD TIMES STORES INC	111913	11601 ROJAS DR, EL PASO	GASOLINE	11/19/1996	2	2A	E,Q	
			GOOD TIMES STORES INC	91212	5598 DONIPHANDR, EL PASO	UNKNOWN	1/16/1987	2	2A	E,Q	
			GOOD TIMES STORES INC	92990	602 HORIZON, SOCORRO	GASOLINE	4/28/1989	2	2A	E,Q	
			GOOD TIMES STORES INC	95876	295 PADRES, EL PASO	GASOLINE	5/31/1990	2	2A	E,Q	
			GOOD TIMES STORES INC	98544	12370 SOCORRO , SAN ELIZARIO	GASOLINE	3/27/1991	2	6	E,Q	
			HADDAD NORMAN	91805	3434 N MESA, EL PASO	GASOLINE	3/29/1988	2	2A	E,Q	
			IMMIGRA TIO N NATURAL IZA TION SER	95877	8901 N MONTAN A, EL PASO	GASOLINE	6/20/1990	2	2A	E,Q	
			JOSIN PARTNERSHIP	97059	9609 CARNEGI E, EL PASO	GASOLINE , DIESEL	9/21/1990	2	2A	E,Q	
			KOHLHA AS CORP	92811	6831 EL PASO DR, EL PASO	CHEMICAL	3/30/1989	2	2A	E,Q	
			LOZOYA ROGELIO	97758	9951 ALAMEDA AVE, EL PASO	GASOLINE	1/11/1991	5B	2A	E,Q	
			NATIONAL CONVENIENCE STORES	97413	7088 DONIPHANDR, CANUTIL LO	GASOLINE	12/4/1990	5B	4	E,Q	
			NATIONAL RESTAUR AN T SUPPLY	97812	320 W SAN ANTONIO ST, EL PASO	GASOLINE	1/2/1991	2	6	E,Q	
			PARTY TIME BEER & ICE DEPOT 2	110302	9971 ALAMEDA AVE, EL PASO	GASOLINE	12/21/1995	2	2A	E,Q	
			QUALITY TIRE	114832	5412 DONIPHAN, EL PASO	GASOLINE , DIESEL	12/29/1999	1B	1A	E,Q	
			RAYMON D ADAMS	111731	4760 DONIPHAN, EL PASO	UNKNOWN	10/7/1996	2	2A	E,Q	
			ROBERT HYDER	101408	7322 N LOOP RD, EL PASO	GASOLINE	1/2/1992	2	2A	E,Q	
			ROBERT LANE	109351	4700 N DONIPHAN, EL PASO	UNKNOWN	2/1/1995	2	6	E,Q	
			RONALD WOHLEKI NG	113648	9999 ALAMEDA, EL PASO	GASOLINE	11/23/1998	1B	1A	E,Q	
			RUDIAM ENTERPRISES INC	112984	4617 RIPLEY, EL PASO	GASOLINE	2/25/1998	1B	1A	E,Q	
			SANTOS ENTERPRISES	115299	5400 ALAMEDA AVE, EL PASO	GASOLINE	1/31/2001	2	2A	E,Q	
			SERVICE CHIEF TEXACO	112847	2329 E MISSOUR I, EL PASO	GASOLINE	1/7/1998	2	2A	E,Q	
			SHARP OIL CO	93785	7101 DONIPHANDR, CANUTIL LO	GASOLINE	10/4/1989	5B	4	E,Q	
			SONYA SURRATT	97058	12850 ALAMEDA AVE, CLINT	GASOLINE	10/17/1990	2	2A	E,Q	

TABLE 1
GROUNDWATER CONTAMINATION CASE DESCRIPTION BY COUNTY
TEXAS COMMISSION ON ENVIRONMENTAL QUALITY

COUNTY	DIVISION	NEW CASES	FILE NAME	FILE NUMBER	LOCATION	CONTAMINATION DESCRIPTION	DATE	ENFORCEMENT STATUS		DATA QUALITY	SECTION 5.236
			SOUTHWEST CONVENIENCE STORES	108224	7150 ALAMEDA, EL PASO	GASOLINE	6/1/1994	2	4	E,Q	
			SOUTHWEST CONVENIENCE STORES	115055	6680 MONTAN A, EL PASO	UNKNOWN	9/14/2000	2	2A	E,Q	
			SOUTHWESTERN BELL TELEPHONE	112901	191 LAMESA, CANUTIL LO	GASOLINE	1/22/1998	2	6	E,Q	
			T G K REAL ESTATE	113284	5300 DONIPHANDR, EL PASO	GASOLINE	7/2/1998	2	6	E,Q	
			TREE LAWN CORP	94393	3424 DONIPHANDR, EL PASO	GASOLINE	1/3/1990	5B	4	E,Q	
			TRUTH R YEARWO OD	112586	4700 DURAZN O ST, EL PASO	UNKNOWN	11/13/1997	2	2A	E,Q	
			ULTRAMAR DIAMOND SHAMROCK	107153	7046 1/2 ALAMEDA, EL PASO	UNKNOWN	7/30/1993	2	4	E,Q	
		*	ULTRIMA R DIAMOND SHAMROCK	115615	1898 LEE TREVINO, EL PASO	GASOLINE	8/22/2002	2	2A	E,Q	
			UNION PACIFIC RAILROAD	105145	COTTON, EL PASO COTTON, EL PASO	DIESEL	10/27/1992	2	2A	E,Q	
			UNITED PARCEL SERVICE	104212	23 SPUR LN, EL PASO	DIESEL	10/27/1992	2	2A	E,Q	
			UNOCAL CORP	98708	1301 N HORIZON BLVD, EL PASO	DIESEL	4/23/1991	2	2A	E,Q	
			US ARMY FORT BLISS	92865	BLDG 1742, EL PASO BLDG 1742, EL PASO	GASOLINE	4/17/1989	2	6	E,Q	
			USARMY	115184	POL FACILITI ES, EL PASO POL FACILITI ES, EL PASO	OTHER	4/24/2001	2	2A	E,Q	
			VELASCO EXXON	96295	6200 E GATEWA Y, EL PASO	GASOLINE	4/23/1990	2	2A	E,Q	
			W TEXAS MEDICAL SPECIALI ST INC	94867	2031 WYOMIN G, EL PASO	GASOLINE	1/18/1990	2	2A	E,Q	
			WESTERN PRECAST CONCRET E INC	99371	9101 ROSEWA Y, EL PASO	UNKNOWN	6/27/1991	2	2A	E,Q	
			YEARWO OD DISTRIBUTING CO	91781	2628 WYOMIN G, EL PASO	DIESEL	4/1/1988	5B	2A	E,Q	
	RMD/VC										
			RED TOP LINEN SUPPLY, INC.	370	4640 DONIPHAN, EL PASO	SOLVENTS	10/14/1996		0	E	
		*	WAL- MART STORE #5153- 00	1645	NORTHEA ST OF IH- 10 AND EXECUTI VE CENTER, EL PASO	METALS	9/30/2003		2	E	
EL PASO											
	RMD/VCIO										
			EL PASO SWBT SUBSTAT ION	317	100 EAST SUNSET DRIVE, EL PASO	VOCS, CHLORINATED SOLVENTS	8/16/2002		1B	E	
			TRI- STATE ASSOCIATED GROCERS WAREHO USE	331	6854 MARKET AVENUE, EL PASO	VOCS, TPH	11/5/2002		1B	E	
	WSD	*	EL PASO WATER UTILITIES PUBLIC SER	G0710002?	Entry Point 007 with 2 wells	PERCHLORATE	10/22/2003	2D	6C	E,Q,V,2	
		*	EL PASO WATER UTILITIES PUBLIC SER	S0710002A	1-SURFACE	PERCHLORATE	10/23/2003	2D	6C	E,Q,V,2	
ELLIS											
	RMD/CA										
			AGRICUL TUR AL WAREHO USE INC	30901	101 INDUSTRIAL BLVD ENNIS 75119	METALS, PESTICIDES , BTEX, VOCS, SVOCS	10/31/1986	3B	2B	EQ	
			CENTERL INE INDUSTRIES INC	32306	2803 OLD DALLAS HWY 75 N ENNIS 75119	MEK, BTEX. PCE. TCE	10/24/1988	3B	3	E	
			CHEMICAL RECLAM ATIO N SERVICES INC	50084	405 POWELL ST AVALON 76623	CHLORINATED SOLVENTS , BENZENE , TOLUENE	9/12/1997	3A	4	E.Q.V23	
			EQUILON PIPELINE CO LLC	T0943	GREATHO USE RD MAYPEA RL	BTEX	5/1/1997	1B	4	E,Q	
	RMD/PST										
			AVALON GENERAL STORE	103913	HWY 34, AVALON HWY 34, AVALON	GASOLINE	7/21/1992	2	2A	E,Q	
			AVENUE FUEL DISTRIBUTORS	115451	1107 E ENNIS AVE, ENNIS	UNKNOWN	5/10/2002	2	2A	E,Q	
			AVENUE FUEL DISTRIBUTORS	98295	407 W ENNIS AVE, ENNIS	GASOLINE	3/16/1991	2	4	E,Q	
			BILLY IRVIN	115135	907 N KAUFMAN, ENNIS	GASOLINE	12/21/2000	2	2A	E,Q	
			CONNOR DONNIE ROSE MS	113823	517 MOSLEY, ITALY	UNKNOWN	1/4/1999	1B	1A	E,Q	
			ENNIS ISD	108372	409 N CLAY 050196, ENNIS	GASOLINE	7/12/1994	2	2A	E,Q	
			ENNIS TRANSPORTATION INC	105544	4001 N IH 45, ENNIS	UNKNOWN	12/7/1992	2	2A	E,Q	
			JOHN RIOS	104801	301 N KAUFMAN, ENNIS	GASOLINE	9/30/1992	2	2A	E,Q	
		*	LOVES COUNTRY STORE	115643	1501 W HWY 281, MIDLOTH AIN	GASOLINE	10/23/2002	2	2A	E,Q	
			MARY K JONES FICKLING	110906	111 N MAIN, RED OAK	UNKNOWN	5/6/1996	1B	6	E,Q	

TABLE 1
GROUNDWATER CONTAMINATION CASE DESCRIPTION BY COUNTY
TEXAS COMMISSION ON ENVIRONMENTAL QUALITY

COUNTY DIVISION	NEW CASES	FILE NAME	FILE NUMBER	LOCATION	CONTAMINATION DESCRIPTION	DATE	ENFORCEMENT STATUS		DATA QUALITY	SECTION 5.236
	*	MCMINN MIKE	115835	111 E LAMPAS AS ST, ENNIS	JET FUEL	7/9/2003	1B	1A	E,Q	
		NELSON PUTMAN	102021	IH 45, ENNIS IH 45, ENNIS	GASOLINE	2/26/1992	2	6	E,Q	
		ONE STOP FOOD STORES	111706	E HWY 287, REAGOR SPRINGS E HWY 287, REAGOR SPRINGS	GASOLINE	9/11/1996	2	4	E,Q	
		ONE STOP FOOD STORES INC	99130	IH 45, GARRETT IH 45, GARRETT	GASOLINE	5/15/1991	2	2A	E,Q	
		PEARMA N OIL & LP GAS	113645	401 S KAUFMAN, ENNIS	GASOLINE , DIESEL, WASTE OIL	11/23/1998	2	6	E,Q	
		PEARMA N OIL CO	106556	111 N MAIN, RED OAK	WASTE OIL, GASOLINE	3/25/1993	2	2A	E,Q	
		PEARMA N OIL CO	94941	MAIN, MAYPEA RL MAIN, MAYPEA RL	GASOLINE	3/12/1990	2	2A	E,Q	
		PEARMA N OIL CO	95673	101 WACO HWY, WAXAHA CHIE	GASOLINE	5/8/1990	2	4	E,Q	
		TEXAS DEPT OF PUBLIC SAFETY	96730	FIVE POINTS RD, WAXAHA CHIE FIVE POINTS RD, WAXAHA CHIE	GASOLINE	9/18/1990	2	2A	E,Q	
		WINTERS OIL CO	100415	100 S KAUFMAN, ENNIS	GASOLINE	10/3/1991	2	2A	E,Q	
RMD/VC										
		TYLER REFRIGE RATI ON	872	824 CIRCLES TREET, WAXAHA CHIE	VOCS, TPH, SVOCS, METALS	11/13/1998		2A	E	
ERATH										
RMD/PST										
		BOB HARRIS OIL CO	113280	2610 W WASHINGTON , STEPHEN VILLE	GASOLINE , DIESEL	6/18/1998	2	2A	E,Q	
		BROWDE R 76 SUPREME	111195	1421 S LOOP, STEPHEN VILLE	DIESEL	6/11/1996	2	2A	E,Q	
		CITY OF DUBLIN	102310	200 S PATRICK, DUBLIN	GASOLINE	3/16/1992	2	2A	E,Q	
		GOCO MARKETING INC	115605	518 S PATRICK ST, DUBLIN	UNKNOWN	12/17/2002	5B	1A	E,Q	
		PATTERS ON PAT	92175	389 S GRAHAM ST, STEPHEN VILLE	GASOLINE	9/22/1988	2	2A	E,Q	
		PROTON PRC INC	113709	180 S LOOP, STEPHEN VILLE	GASOLINE , WASTE OIL	12/1/1998	2	2A	E,Q	
		TAYLOR PET CO INC	113099	201 S PATRICK, DUBLIN	GASOLINE	4/13/1998	2	2A	E,Q	
		TXDOT	97057	302 MORGAN MILL, STEPHEN VILLE	DIESEL, KEROSENE	9/27/1990	2	2A	E,Q	
		WESLEY JACKS	106103	309 W WASHINGTON , STEPHEN VILLE	GASOLINE	3/11/1993	2	2A	E,Q	
ERATH										
RMD/VCIO										
	*	AGAPE WAY FAMILY CHURCH	367	2559 WEST WASHINGTON , STEPHEN VILLE	VOCS	5/29/2003		1B	E	
	*	BUDGET INN	366	2591 WEST WASHINGTON , STEPHEN VILLE	VOCS, TPH	5/29/2003		1B	E	
		RESIDEN CE AND GARAGE/ PRO POSED AUTOZO NE	43	2500 WASHINGTON STREET, STEPHEN VILLE	BTEX,TPH	5/28/1998		1B	E	
FALLS										
RMD/PST										
		JOE JOHNSTON	105284	803 LIVE OAK ST, MARLIN	GASOLINE	12/10/1992	2	6	E,Q	
FANNIN										
RMD/PST										
		CHAPMA N INC	102096	720 W SAM RAYBUR N DR, BONHAM	GASOLINE	3/5/1992	2	2A	E,Q	
		DENNYS MOBIL N FEED	114017	BOX 81, BONHAM BOX 81, BONHAM	DIESEL	1/6/1999	2	6	E,Q	
		MCCRAW OIL	113676	HWY 11, RANDOLPH HWY 11, RANDOLPH	GASOLINE	11/23/1998	2	2A	E,Q	
		MCGRAW OIL CO	113239	407 E SAM RAYBUR N, BONHAM	GASOLINE , DIESEL	6/5/1998	2	2A	E,Q	
		WOODYS SUPERET TES INC	112948	501 E SAM RAYBUR N, BONHAM	GASOLINE	2/4/1998	1B	1A	E,Q	
FAYETTE										
RMD/PST										
		B J SERVICES	99363	W HWY 71, LA GRANGE W HWY 71, LA GRANGE	GASOLINE , DIESEL, CHEMICAL	6/27/1991	2	2A	E,Q	
		FARMCO INC	110352	138 S JEFFERSO N, LA GRANGE	GASOLINE	11/28/1995	2	6	E,Q	
		FAYETTE COUNTY PRECINC T 4	108255	W HWY 90, SCHULEN BURG W HWY 90, SCHULEN BURG	DIESEL, GASOLINE	5/20/1994	2	2A	E,Q	

TABLE 1
GROUNDWATER CONTAMINATION CASE DESCRIPTION BY COUNTY
TEXAS COMMISSION ON ENVIRONMENTAL QUALITY

COUNTY	DIVISION	NEW CASES	FILE NAME	FILE NUMBER	LOCATION	CONTAMINATION DESCRIPTION	DATE	ENFORCEMENT STATUS		DATA QUALITY	SECTION 5.236
			JOELS CONOCO	111454	FM 609, FLATONI A FM 609, FLATONI A	GASOLINE	8/21/1996	5B	2A	E,Q	
			JOHN FIETSAM	102684	IH 10, SCHULEN BURG IH 10, SCHULEN BURG	GASOLINE	3/1/1992	2	2A	E,Q	
			JOHN FIETSAM INC	112489	401 N JEFFERSO N, LA GRANGE	GASOLINE , DIESEL	7/2/1997	2	2A	E,Q	
			LA GRANGE ISD	112226	815 S VAIL ST, LA GRANGE	GASOLINE , DIESEL	3/27/1997	2	2A	E,Q	
			LA GRANGE PETROLEUM INC	97762	103 N WATERS, LA GRANGE	GASOLINE	1/16/1991	2	2A	E,Q	
			LA GRANGE STATE BANK	112045	E HWY 71, ELLINGE R E HWY 71, ELLINGE R	GASOLINE	8/12/1996	2	2A	E,Q	
		*	LANDMARK PETROLEUM LTD	115776	IH 10, FLATONI A IH 10, FLATONI A	GASOLINE , DIESEL	10/20/2001	2	2A	E,Q	
			MUTSCH ER INC	112471	HWY 77, LA GRANGE HWY 77, LA GRANGE	UNKNOWN	7/16/1997	2	2A	E,Q	
			OAKRIDG E SMOKEH OSU E FRANS INC	93928	HWY 77, SCHULEN BURG HWY 77, SCHULEN BURG	GASOLINE	9/27/1989	2	2A	E,Q	
			SCHMIDT & SONS OIL CO	96647	157 E TRAVIS, LA GRANGE	GASOLINE	9/4/1990	2	2A	E,Q	
			WAYNE WAGNER	108017	HWY 237, ROUND TOP HWY 237, ROUND TOP	GASOLINE	2/23/1994	2	2A	E,Q	
			WILBORN PETROLEUM CO	110237	709 HWY 77, SCHULEN BURG	GASOLINE	12/2/1995	2	2A	E,Q	
			WOTIPKA JR M W	108543	312 E NORTH MAIN, FLATONI A	GASOLINE	8/10/1994	2	2A	E,Q	
FISHER											
	RMD/PST										
			BRAZOS INC SUBSIDIA IRO ES	94313	E HWY 70, ROTAN E HWY 70, ROTAN	DIESEL	12/14/1989	5B	6	E,Q	
FLOYD											
	RMD/PST										
			AGRIGEN ETI CS INC MYCOGE N SEEDS	93519	FM 2301, AIKEN FM 2301, AIKEN	DIESEL	8/14/1989	2	2A	E,Q	
			ALLSUPS PETROLEUM INC	108000	209 S MAIN, LOCKNEY	GASOLINE	3/16/1994	2	6	E,Q	
			CRUME GIN	93758	RT 1, LOCKNEY RT 1, LOCKNEY	GASOLINE	8/7/1989	2	2A	E,Q	
			ERIC CORNELI US	112049	420 S 2ND, FLOYDAD A	GASOLINE , DIESEL	1/7/1997	2	2A	E,Q	
FLOYD											
	RMD/PST										
			JAMES D BAKER & TXDOT	113400	MAIN, LOCKNEY MAIN, LOCKNEY	GASOLINE	8/20/1998	5B	4	E,Q	
			LLANO PERMIAN ENVIRONMENTAL	113591	401 S 2ND ST, FLOYDAD A	GASOLINE	11/5/1998	2	2A	E,Q	
			MARY HUTTON TEXACO DECEASE D	93759	205 E LOCUST, LOCKNEY	GASOLINE	8/7/1989	2	2A	E,Q	
			PARKS I H	91849	RAILROAD , SOUTH PLAINS RAILROAD , SOUTH PLAINS	GASOLINE	4/19/1988	5B	2A	E,Q	
			WEEMS TEXACO	97404	607 E HOUSTON , FLOYDAD A	GASOLINE , WASTE OIL	11/9/1990	2	2A	E,Q	
	TAD/WQPAS										
		*	COOP TNRCC/TWDB	1144903	WELL NO. 11-44-903 (SAMPLE NO. F712011) (1144903)[Mike & Warren Mathis]	ATRAZINE	7/12/2001	1B	1B	E,Q,V2	
		*	COOP TNRCC/TWDB	1146701	WELL NO. 11-46-701 (SAMPLE NO. F712012) (1146701)[Lavarna Vinyard and, Landers]	ATRAZINE	7/12/2001	1B	1B	E,Q,V2	
	RMD/PST										
			ADKINS OIL COMPANY	113291	302 E COMMERCE, CROWEL L	GASOLINE , DIESEL	6/24/1998	2	2A	E,Q	
			ALLSUPS PETROLEUM INC	93386	COMMERCE, CROWEL L COMMERCE, CROWEL L	GASOLINE	7/6/1989	2	2A	E,Q	
FORT BEND											
	RMD/CA										
			HALLIBURTON ENERGY SERVICES INC	31932	330 SYCAMO RE RD FRESNO 77545	CHLORINATED VOCS	3/30/1998	2C	2A	EQ	
			HOUSTON INDUSTRIES INC	31631	YU JONES RD THOMPS ONS 77481	METALS	2/16/1999	0	2A	E	
			NALCO- EXXON ENERGY CHEMICALS LP	30601	7701 HIGHWAY 90-A SUGAR LAND 77478	VOCS,SV OCS,TPH, CHROMIUM	9/18/1992	2A	2A	E	
			SAFETY KLEEN CORP	71144	1580 INDUSTRIAL RD MISSOUR I CITY 77489	ORGANIC S	1/20/1992	3A	4,5	E,Q	

TABLE 1
GROUNDWATER CONTAMINATION CASE DESCRIPTION BY COUNTY
TEXAS COMMISSION ON ENVIRONMENTAL QUALITY

COUNTY	DIVISION	NEW CASES	FILE NAME	FILE NUMBER	LOCATION	CONTAMINATION DESCRIPTION	DATE	ENFORCEMENT STATUS		DATA QUALITY	SECTION 5.236
			TEXAS COMMERCE BANK NATIONAL ASSOC (FMR INTERNATIONAL SWITCH	33451	910 INDUSTRIAL BLVD SUGARLA ND 77487	VOC'S (CHLORINATED ,NO N-CHLORIN ATE) 1,1 DICHLOR OETHENE	6/18/1991	3B	2B	EQ	
			VALERO ENERGY CORP (FMR COASTAL STATES CRUDE GATHERING CO)	T1734	THOMPS ONS OIL FIELD RD THOMPS ONS 77406	LNAPL (DIESEL)	10/20/2000	1B	2A	E	
			VISION METALS INC	30008	2010 SPUR 529 RD ROSENBE RG 77471	METALS	1/1/1988	3A	4,5	E,Q,V,2,3	
	RMD/PST										
			ALBERTS ONS INC	115587	11565 S HWY 6, SUGARLA ND	UNKNOWN	11/22/2002	2	6	E,Q	
			BANK OF TEXAS	115343	525 DULLES AVE, STAFFOR D	OTHER	11/7/2001	2	2A	E,Q	
		*	BRAZOS BEND HOME & RANCH	115712	22930 FM 1462, NEEDVIL LE	UNKNOWN	4/3/2003	1B	1A	E,Q	2003
			C & W OIL CO	114438	9503 FM 1489, SIMONTO N	UNKNOWN	1/29/1999	2	2A	E,Q	
			C C T P LTD	113932	10404 A CASH RD, STAFFOR D	UNKNOWN	2/3/1999	2	2A	E,Q	
			CHERIAN ZACHARI AH	113837	812 FM 1092, STAFFOR D	UNKNOWN	9/9/1999	2	2A	E,Q	
			CHEVRON PRODUCTS CO	110550	13811 HWY 59, SUGAR LAND	GASOLINE	2/7/1996	2	2A	E,Q	
			CITY OF SUGARLA ND	114924	12888 S HWY 6, SUGARLA ND	UNKNOWN	4/4/2000	2	6	E,Q	
			CONOCO	109757	502 FM 1092, STAFFOR D	GASOLINE	8/8/1995	2	2A	E,Q	
			DAWANI BUSINESS INC	115189	802A FM 2234, STAFFOR D	GASOLINE	12/29/2000	2	2A	E,Q	
			DIAMOND SHAMROCK	114931	1300 TURTLE CREEK, MISSOUR I CITY	UNKNOWN	4/6/2000	2	2A	E,Q	
			EL PASO CORP ERD	92370	7101.5 W FUQUA, MISSOUR I CITY	GASOLINE	11/29/1988	2	4	E,Q	
			EXXON MOBIL	114837	1055 ELDRIDG E RD, SUGARLA ND	GASOLINE , DIESEL	12/29/1999	2	2A	E,Q	
			EXXON MOBIL	115243	2202 FM 2234, MISSOUR I CITY	GASOLINE	6/6/2001	2	2A	E,Q	
			FORT BEND SHERIFFS DEPT	102802	1410 RANSOM RD, RICHMON D	GASOLINE	4/3/1992	2	6	E,Q	
			HALLIBURTON SERVICES	109188	330 SYCAMO RE, FRESNO	GASOLINE , DIESEL	2/20/1995	2	2A	E,Q	
			HOUSTON CONVENIENCE	115231	13419 MURPHY RD, STAFFOR D	GASOLINE , DIESEL	5/18/2001	2	2A	E,Q	
			IMPERIAL HOLLY CORP	97952	198 KEMPNE R ST, SUGARLA ND	GASOLINE	1/21/1991	2	2A	E,Q	
FORT BEND											
	RMD/PST										
			IQBAL MAKHAN I	102044	13406 GREENW AY DR, SUGARLA ND	GASOLINE	9/30/1991	2	2A	E,Q	
			KRAFTS COUNTRY STORE	114178	22934 FM 762, NEEDVIL LE	GASOLINE	1/8/1999	2	2A	E,Q	
			MOTIVA ENTERPRISES	114895	12602 SOUTHWEST FWY, STAFFOR D	UNKNOWN	10/27/1999	1B	2A	E,Q	
			ROBERT RENFRO	113432	3503 FM 521, FRESNO	GASOLINE	10/7/1998	2	2A	E,Q	
		*	SHAMROCK ADVENT URE	115713	2203 FM 2234, MISSOUR I CITY	UNKNOWN	9/13/2002	2	2A	E,Q	
		*	STAFFOR D CHEVRO N	115393	2238 S MAIN, STAFFOR D	GASOLINE	8/9/2001	2	2A	E,Q	
			STAFFOR D PROPERTIES	114091	3403 S MAIN, STAFFOR D	GASOLINE , DIESEL	1/6/1999	2	2A	E,Q	
			STAVINO HAS TIRE SHOP INC	111832	10003 FM 361 RD, RICHMON D	UNKNOWN	10/28/1996	5B	2A	E,Q	
			ULTRAMAR DIAMOND SHAMROCK	110827	3001 AVE H, ROSENBE RG	UNKNOWN	4/18/1996	2	4	E,Q	
	RMD/VC										
			ATEC COMMERCIAL SYSTEMS PROPERTY	585	12600 EXECUTI VE DRIVE, STAFFOR D	CHLORINATED SOLVENT	8/6/1997		5	E	
			COOPER CAMERO N VALVES FACILITY	1219	16500 SOUTH MAIN, MISSOUR I CITY	CHLORINATED SOLVENTS	10/19/2000		2A	E	
			FIRST COLONY COMMON S	806	15201 US HIGHWAY 59, SUGAR LAND	SOLVENTS	7/16/1998		5	E	
		*	QUAIL VALLEY SHOPPING CENTER	1651	1600 CARTWRI GHT ROAD, MISSOUR I CITY	VOCS	10/15/2003		2	E	
			TEXAS INSTRUM ENT S - STAFFOR D FACILITI ES	625	12201 SOUTHWEST FREEWA Y, STAFFOR D	VOCS	10/27/1997		2A	E	
	RMD/VCIO										
			KIRKWO OD TECH CENTRE	70	12705 SOUTH KIRKWO OD, STAFFOR D	TPH, VOCS	11/13/1998		1B	E	
	WPD/MSW										
			FORT BEND COUNTY	MSW0155 4	330 KLAUKE RD, ROSENBE RG	GWMW-9, 11, 12, 13: VOCS (METHYL ENE CHLORIDE ; TETRACH LOROETH YLENE; TRICHLOROETHYLENE; VINYL CHLORIDE)	8/31/1994	2B	3	E,V2	
FRANKLIN											

TABLE 1
GROUNDWATER CONTAMINATION CASE DESCRIPTION BY COUNTY
TEXAS COMMISSION ON ENVIRONMENTAL QUALITY

COUNTY	DIVISION	NEW CASES	FILE NAME	FILE NUMBER	LOCATION	CONTAMINATION DESCRIPTION	DATE	ENFORCEMENT STATUS		DATA QUALITY	SECTION 5.236
	RMD/PST										
			AMERICAN NATIONAL BANK	113326	201 W MAIN ST, MOUNT VERNON	GASOLINE	7/10/1998	2	2A	E,Q	
		*	DALWOR TH OIL CO	115545	1602 S TENNESSEE, MCKINNEY	GASOLINE , DIESEL, WASTE OIL	8/15/2002	2	2A	E,Q	
FREESTONE											
	RMD/CA										
		*	BP PIPELINE S	T1881	TEAGUE TEXAS	BTEX, MTBE, NAPTHAL ENE	8/21/2003	0	3	E,Q	
	RMD/PST										
			ALBERT BONNER	114597	141 S FAIRWAY , FAIRFIEL D	UNKNOWN	5/19/1999	2	6	E,Q	
			AWALT WHOLESALE	112541	690 W HWY 84, FAIRFIEL D	GASOLINE	6/13/1996	2	2A	E,Q	
			BUSH & BAILEY INC	100518	IH 45, DEW IH 45, DEW	GASOLINE , DIESEL	10/31/1991	1B	1A	E,Q	
			SCHRADE R LEON	115474	310 CEDAR ST, TEAGUE	UNKNOWN	6/19/2002	1B	1A	E,Q	
FRIO											
	RMD/PST										
			BRADEN FUELS INC	114531	319 N OAK ST, PEARSALL	GASOLINE	3/30/1999	2	2A	E,Q	
			DILLARD BROTHERS	111521	HWY 81, DILLEY HWY 81, DILLEY	UNKNOWN	8/22/1996	2	2A	E,Q	
			PEARSALL ISD	113533	717 E COLORADO ST, PEARSALL	GASOLINE	10/14/1998	2	2A	E,Q	
			PETTY RON	112242	1229 S OAK, PEARSALL	UNKNOWN	4/16/1997	2	4	E,Q	
		*	PIONEER OIL CO	115818	1503 N OAK ST, PEARSALL	DIESEL	8/12/2003	2	2A	E,Q	
	TAD/WQPAS										
			PEDECO, INC		SE OF PEARSALL	CRUDE OIL	7/27/1997	1B	2B	E,Q	
GAINES											
	RMD/CA										
			TEXAS DEPT OF TRANSPORTATION (SEMINO LE MAINTEN AN CE FACILITY)	F0494	HIGHWAY 180 SEMINOL E 79360	VOCS- BENZENE , SVOCS	3/9/2000	3B	2	E,Q	
	RMD/PST										
			EDDINS WALCHER CO	100512	704 RAILROAD AVE, SEAGRAV ES	GASOLINE	10/2/1991	2	4	E,Q	
			K W FUELS INC	110233	28 MI W SEMINOL E, SEMINOL E 28 MI W SEMINOL E, SEMINOL E	GASOLINE	2/8/1996	2	6	E,Q	
		*	LINDA MARTIN ETAL	95807	311 S MAIN, SEMINOL E	GASOLINE , WASTE OIL	6/14/1990	5B	2A	E,Q	
			RIO GRANDE DISTRIBUTORS INC	99338	306 W AVE A, SEMINOL E	GASOLINE	6/13/1991	2	2A	E,Q	
			STATELI NE OIL CO	99418	HWY 62, SEMINOL E HWY 62, SEMINOL E	GASOLINE	6/18/1991	2	2A	E,Q	
			THE FUEL COMPANY INC	93040	1300 HOBBS HWY, SEMINOL E	DIESEL	4/24/1989	5B	4	E,Q	
			WALKER SIMS OIL CO INC	103711	401 S MAIN, SEMINOL E	GASOLINE	6/23/1992	2	2A	E,Q	
			WEST TEXAS GAS INC	115187	HWY 83, LOOP HWY 83, LOOP	GASOLINE	10/31/2000	2	2A	E,Q	
GALVESTON											
	RMD/CA										
			AMOCO CHEMICAL CO	32297	6TH ST S TEXAS CITY 77590	BTEX	12/31/1994	3B	3	EQV	
		*	BP PIPELINE LOGAN STATION	T1910	LOGAN & 5TH ST. TEXAS CITY 77590	BTEX	1/28/2004	0A	2,3	E,Q,V2	
			BP PRODUCTS NORTH AMERICA INC (FMR AMOCO OIL CO)	30139	2401 5TH AVE S TEXAS CITY 77590	BTEX,HY DROCAR B ONS	1/23/1984	3A, 3B	5	E,Q	
			COASTAL STATES CRUDE GATHERING CO	36472	700 14TH ST TEXAS CITY 77591	VOC	12/4/1997	1	1	E,Q	
		*	FREEPOR T MCMORA N GALV. SULPH. TERMINAL	T1879	4500 OLD PORT INDUSTRIAL , GALVESTON	VOCS, TCE	12/3/2001	OA	3	EQV123	
			HG KELLEY PITS	39983	20TH ST DICKINSON 77539	MISC INDUSTRIAL WASTES		2B	5		
			INTERCO AST AL TERMINAL INC	30773	1536 TEXAS AVE TEXAS CITY 77590	CR,TPH	8/4/1997	3B	5	EQ	

TABLE 1
GROUNDWATER CONTAMINATION CASE DESCRIPTION BY COUNTY
TEXAS COMMISSION ON ENVIRONMENTAL QUALITY

COUNTY	DIVISION	NEW CASES	FILE NAME	FILE NUMBER	LOCATION	CONTAMINATION DESCRIPTION	DATE	ENFORCEMENT STATUS		DATA QUALITY	SECTION 5.236
			INTERCO AST AL TERMINAL INC	30773	159 LEVEE RD TEXAS CITY 77590	BTEX, PB, TPH	2/3/1998	2B	4	E,Q	
			ISP TECHNOL OGI ES INC	30037	4501 ATTWAT ER AVE TEXAS CITY 77590	CR	12/1/2000	3A, 3B	2,3	E,Q	
			MARATHON OIL CO	30326	1320 LOOP 197 S TEXAS CITY 77590	HYDROCARBONS	12/31/1989	2B	2	EQV	
			MOBIL BULK PLANT 42-183	T0113	1202 AVE A GALVESTON	BTEX, HYDROC ARBON SHEEN ON WATER	11/1/1990	2	2	E	
			MONSAN TO CO	83178	BAY ST N TEXAS CITY 77590	NAPHTHA LENE, VOCS	6/2/1982	2B	4	E	
			MONSAN TO CO (ANDERS LANE SITE)	52183	2830 ANDERS LN KEMAH 77565	VOCS	5/13/1983	0A	2A	E	
			PEAK SERVICES USA	T1691	3515 N 1ST AVE TEXAS CITY	TPH, BENZENE ,ETHYLB ENZENE	1/17/2001	2A	3,4, 5	E,Q,V2	
			ROCKWE LL FACILITY	37953	910 GEMINI AVE CLEAR LAKE	TCE	12/5/1996	0	0	E,Q	
			STERLING CHEMICALS INC	30285	201 BAY ST S TEXAS CITY 77590	CR, PB, AS. 1,2- DCA	12/1/1988	3	3	EQ	
			UNION CARBIDE CORP	30689	HIGHWAY 146 TEXAS CITY 77590	CHLORINATED HC'S, DICHLOR O:ETHAN E, PROPA	12/3/1990	4B	3	EQ	
GALVESTON											
	RMD/CA										
			UNION CARBIDE CORP	35921	2800 LOOP 197 S TEXAS CITY 77592	NAPTHAL ENE, BENZENE , DICHLOR O:ETHYL ETHER, ETHANE, PROPANE	12/14/1987	3A	4	E,Q,V,2.3	
			VALERO REFINING CO	30011	1301 LOOP 197 S TEXAS CITY 77590	1,2-DCE	8/16/1988	2A	2A	E	
	RMD/PST										
		*	CIRCLES MINI MART	115831	200 A PINE ST, DICKINSON	GASOLINE	8/20/2003	1B	1A	E,Q	
			CITY OF GALVESTON	96359	NEW AIR LOGISTIC , GALVESTON NEW AIR LOGISTIC , GALVESTON	GASOLINE , DIESEL	7/5/1990	1B	1A	E,Q	
GALVESTON											
	RMD/PST										
			CITY OF LA MARQUE	96537	1500 MUNICIPAL DR, LA MARQUE	GASOLINE	5/22/1990	2	6	E,Q	
			CITY OF SANTA FE	115416	11702 11TH ST, SANTA FE	GASOLINE	5/30/2001	1B	6	E,Q	
			CITY OF TEXAS CITY	115515	928 N 5TH AVE, TEXAS CITY	GASOLINE	4/19/2002	2	6	E,Q	
			COASTAL MART INC	115308	506 TEXAS AVE, KEMAH	GASOLINE	8/1/2001	2	2A	E,Q	
			COASTAL MART INC	115309	3605 FM 646, SANTA FE	GASOLINE , DIESEL	8/1/2001	2	2A	E,Q	
			COLUMBI A SAVINGS	99219	3826 BROADWAY, GALVESTON	GASOLINE , WASTE OIL	6/11/1991	2	2A	E,Q	
		*	DALY ABE	115782	103 N HWY 3, LEAGUE CITY	GASOLINE , DIESEL	6/3/2003	1B	1A	E,Q	
			DR PEPPER BOTTLING CO OF TEXAS	107403	8000 BROADWAY, GALVESTON	DIESEL	3/2/1993	2	2A	E,Q	
			E Z MART STORES INC	109297	6600 BROADWAY, GALVESTON	GASOLINE	1/23/1995	2	4	E,Q	
			ENVIRONMENTAL IMPACT	115237	13204 HWY 6, SANTA FE	UNKNOWN	8/29/2001	5B	1A	E,Q	
			ERVIN APFFEL	114952	6628 STEWART RD, GALVESTON	UNKNOWN	5/17/2000	1B	1A	E,Q	
			EXXON MOBIL	102629	6027 STEWART RD, GALVESTON	GASOLINE	12/11/1991	2	2A	E,Q	
			EXXON MOBIL	115031	720 HWY 3, LA MARQUE	GASOLINE	1/25/2000	2	2A	E,Q	
			EXXON MOBIL	115379	3228 BROADWAY, GALVESTON	GASOLINE	11/12/1999	2	2A	E,Q	
			FEDERAT ED	108005	21 S 21ST ST, TEXAS CITY	GASOLINE	3/15/1994	2	2A	E,Q	
		*	FRIENDS WOO D CHEVRON INC	115769	4001 FM 2351, FRIENDS WOOD	UNKNOWN	7/23/2003	1B	1A	E,Q	
			GALVESTON COUNTY	105209	2020 AVE I, GALVESTON	DIESEL	10/26/1992	2	2A	E,Q	
		*	GALVESTON ISD	112629	2929 83RD ST, GALVESTON	GASOLINE	9/22/1997	2	2A	E,Q	
			GALVESTON PARTY BOATS INC	113978	PIER 18, GALVESTON PIER 18, GALVESTON	DIESEL	1/6/1999	2	2A	E,Q	
			GEORGE SIMS	114675	5320 SEALY, GALVESTON	UNKNOWN	7/9/1999	1B	1A	E,Q	
			IMPERIAL HOLLY CORP	108321	THEAD PIER 35/36, GALVESTON T HEAD PIER 35 36, GALVESTON	UNKNOWN	3/30/1994	2	6	E,Q	
			JAIPRAK ASH ENTERPRISES INC	115024	106 LANDING BLVD, LEAGUE CITY	GASOLINE	7/8/2000	2	6	E,Q	
			JAWEED VIRANI	113335	2502 HWY 3, LA MARQUE	GASOLINE	7/15/1998	2	2A	E,Q	
		*	KAPADIA ASLAM	115773	8115 HARBORS IDE DR, GALVESTON	UNKNOWN	5/22/2003	2	2A	E,Q	2003
			KROGER TEXAS	115539	3135 FM 528, FRIENDS WOOD S	GASOLINE	5/23/2002	2	2A	E,Q	
			LEAGUE CITY POLICE DEPT	107059	500 W WALKER, LEAGUE CITY	GASOLINE	9/15/1993	2	2A	E,Q	

TABLE 1
GROUNDWATER CONTAMINATION CASE DESCRIPTION BY COUNTY
TEXAS COMMISSION ON ENVIRONMENTAL QUALITY

COUNTY	DIVISION	NEW CASES	FILE NAME	FILE NUMBER	LOCATION	CONTAMINATION DESCRIPTION	DATE	ENFORCEMENT STATUS		DATA QUALITY	SECTION 5.236
			LEE	110093	4405 S HWY 3, DICKINSON	GASOLINE	12/4/1995	2	6	E,Q	
			MADANC O	99256	7727 HWY 6, HITCHCO CK	GASOLINE , WASTE OIL	6/4/1991	2	2A	E,Q	
			MILLER STAN	108258	7202 HWY 6, HITCHCO CK	GASOLINE	6/15/1994	1B	1A	E,Q	
			MOHAM MAD OSCAR	93492	502 FERRY RD, GALVESTON	GASOLINE	8/10/1989	2	2A	E,Q	
			MOTIVA ENTERPRISES	115489	2020 GULF FWY, TEXAS CITY	GASOLINE	2/6/2002	2	2A	E,Q	
			MOTIVA ENTERPRISES LLC	114562	100 E MAIN, LEAGUE CITY	GASOLINE	6/9/1999	2	2A	E,Q	
			MOTIVA ENTERPRISES LLC	115074	4200 HWY 3, DICKINSON	GASOLINE	6/28/2000	1B	1A	E,Q	
			NATIONAL CONVENIENCE BANKRUP T	112560	7802 HWY 6, HITCHCO CK	GASOLINE	7/29/1997	5B	6	E,Q	
		*	NATIONAL CONVENIENCE STORES	115479	12350 HWY 6, SANTA FE	GASOLINE	2/15/2002	2	2A	E,Q	
		*	NATIONAL CONVENIENCE STORES	115485	8916 HWY 6, HITCHOC K	GASOLINE	2/21/2002	2	2A	E,Q	
			PORT OF GALVESTON	113204	123 25TH ST, GALVESTON	UNKNOWN	9/9/1999	2	2A	E,Q	
			PORT OF GALVESTON	114337	19TH ST, GALVESTON 19TH ST, GALVESTON	DIESEL	1/18/1999	2	2A	E,Q	
		*	PORT OF GALVESTON	115837	1600 WHARF RD, GLAVEST ON	UNKNOWN	11/9/1997	1B	1A	E,Q	
			QUAN LEE MU	93327	1331 9TH AVE, TEXAS CITY	GASOLINE	6/15/1989	2	2A	E,Q	2003
			QUICK MART FOODS	112930	2100 MARINA BAY, KEMAH	GASOLINE	1/27/1998	2	2A	E,Q	
			ROCKET GAS FOOD MART	112980	501 TEXAS AVE, LA MARQUE	GASOLINE	2/24/1998	1B	1A	E,Q	
			ROGER MCCORMICK	113726	16947 HWY 6, SANTA FE	UNKNOWN	1/8/1999	1B	1A	E,Q	
GALVESTON											
	RMD/PST										
			SALEEM KHATANI	113829	4401 BROADWAY, GALVESTON	GASOLINE	2/4/1999	2	2A	E,Q	
		*	SHELL OIL PRODUCTS	115733	3703 GULF FWY \, DICKINSON	GASOLINE	2/26/2003	2	2A	E,Q	
			SYRED BUKHARI	115162	1801 W MAIN ST, LEAGUE CITY	GASOLINE	11/18/2000	1B	1A	E,Q	
			T & T	103985	7320 HWY 1765, TEXAS CITY	GASOLINE , WASTE OIL	2/11/1992	2	2A	E,Q	
			TESORO MARINE SERVICES	114451	1300 COASTWI DE DR, GALVESTON	OTHER	2/12/1999	2	2A	E,Q	
		*	TRINH HANG PHAM	115800	5429 E FM 517, DICKINSON	GASOLINE	5/14/2003	1B	1A	E,Q	
			VIRANI MONSOO RAL I	115394	3627 BROADWAY, GALVESTON	GASOLINE	8/29/2001	1B	1A	E,Q	
			WALDEN ON LAKE CONROE	95269	12050 MELVILL E RD, CONROE	GASOLINE	3/30/1990	2	2A	E,Q	
GALVESTON											
	RMD/SC										
			HALL STREET	FILED BY SITE NAME	NEXT TO DICKINSON LANDFILL ON HALL ST, DICKINSON . A STATE SUPERFU ND SITE (1987)	CHLOROBENZENE , ACETONE , BENZENE	7/23/1987	5B, 2B, 1B	3	E,Q,V2,3	
			MALONE SERVICES INC	FILED BY SITE NAME	CAMBEL L BAYOU ROAD, TEXAS CITY	VOLATILES; METALS; SEMI-VOLITAL ES; PESTICIDES	1/29/1997	5A, 4A, 3D, 2B&D, 1D	1A	E,Q,V2,3	
			MOTCO INC	FILED BY SITE NAME	NEAR JUNCTION OF STATE HWY. 3 AND GULF FRWY.(I- 45) IN LA MARQUE, TX. BOUNDE D ON THE EAST BY STATE HWY.3	1-2 DICHLOROETHANE , 1-1-2-TRICHLO ROETHAN E, 1-1 DICHLOR OETHYLE NE, VINYL CHLOROI DE, BIS-2- CHLOROE THY	3/15/1985	5A, 3D, 2B&D, 1B	5D &E	E,Q,V2,3	
			TEX-TIN CORP	FILED BY SITE NAME	TEXAS CITY, S.E. OF INTERSECTION OF FM 519 AND SH 146	ARSENIC, CADMIUM, LEAD, CHROMIUM , MERCURY , URANIUM , RADIUM 226 & 228, BENZENE	5/24/1991	5A, 4B, 3D, 2B&D, 1B	5D &E	E,Q,V2,3	
	RMD/VC										
			DOCK ROAD PROJECT	763	1500 BLOCK OF DOCK ROAD, TEXAS CITY	GASOLINE , CRUDE OIL	5/1/1998		4	E	
			ENTERPRISE CLEANERS	1309	2201 WEST MAIN STREET, LEAGUE CITY	CHLORINATED SOLVENTS	2/7/2001		2A	E	
			GALVEZ MALL	1455	NWC 61ST STREET AND IH- 45S, GALVESTON	VOCS, METALS, TPH, PAHS	5/16/2002		1A	E	
			PORT OF TEXAS CITY DOCK ROAD SOUTH	1428	2425 HIGHWAY 146 NORTH, TEXAS CITY	VOCS, SVOCS, METALS, TPH	1/11/2002		4	E	
			SPTCO GALVESTON WHARVE S SITE	977	4100 OLD PORT INDUSTRIAL BOULEVARD, GALVESTON	SVOCS	5/11/1999		6	E	
GARZA											
	RMD/PST										

TABLE 1
GROUNDWATER CONTAMINATION CASE DESCRIPTION BY COUNTY
TEXAS COMMISSION ON ENVIRONMENTAL QUALITY

COUNTY	DIVISION	NEW CASES	FILE NAME	FILE NUMBER	LOCATION	CONTAMINATION DESCRIPTION	DATE	ENFORCEMENT STATUS		DATA QUALITY	SECTION 5.236
			ALLSUPS PETROLEUM INC	107465	409 N BROADWAY, POST	GASOLINE	12/16/1993	2	2A	E,Q	
			AUTOFUE L CO AFCO	114708	201 N BROADWAY, POST	GASOLINE , DIESEL	8/11/1999	2	2A	E,Q	
			BALCH OIL CO	100127	HWY 84, SOUTHLA ND HWY 84, SOUTHLA ND	GASOLINE , DIESEL	9/4/1991	2	2A	E,Q	
			PRO PETROLEUM INC	112858	102 N BROADWAY, POST	GASOLINE	12/19/1997	2	2A	E,Q	
			TOWNSE ND STRONG INC	112212	101 N BROADWAY, POST	UNKNOWN	4/4/1997	2	2A	E,Q	
			TOWNSE ND STRONG INC	94556	402 S BROADWAY, POST	GASOLINE	1/11/1990	2	2A	E,Q	
			WALKER SIMS OIL CO INC	106601	300 N BROADWAY, POST	GASOLINE	4/27/1993	2	6	E,Q	
GILLESPIE											
	RMD/PST										
			CIRCLE K CORP	109071	1001 S HWY 16, FREDERICKSBURG	GASOLINE	2/22/1995	5B	2A	E,Q	
			CRENWE LGE OIL CO	97352	713 W MAIN ST, FREDERICKSBURG	GASOLINE	11/16/1990	2	2A	E,Q	
			CRENWE LGE OIL CO	98731	722 S WASHINGTON 5, FREDERICKSBURG	GASOLINE	10/14/1990	2	4	E,Q	
			ECKERT & SONS INC	104874	W HWY 290, STONEW ALL W HWY 290, STONEW ALL	GASOLINE	9/18/1992	5B	2A	E,Q	
			EDWARD M BAILEY	107254	361 HWY 290, HARPER	GASOLINE	8/27/1993	5B	2A	E,Q	
			EDWARD STEIN JR	103303	431 S LINCOLN, FREDERICKSBURG	GASOLINE	7/12/1992	2	6	E,Q	
			HEIN OIL CO	97494	406 E MAIN ST, FREDERICKSBURG	GASOLINE	12/7/1990	2	4	E,Q	
			LAWRENCE SEGNER	110188	HWY 16, FREDERICKSBURG HWY 16, FREDERICKSBURG	GASOLINE	12/1/1995	5B	2A	E,Q	
			PIONEER OIL CO	92780	HWY 290, FREDERICKSBURG HWY 290, FREDERICKSBURG	GASOLINE	4/4/1989	2	2A	E,Q	
			STROEHE R & OLPHERS PROPERTIES	91492	1301 E MAIN, FREDERICKSBURG	GASOLINE	10/9/1987	2	2A	E,Q	
			STROEHE R & SON INC	110238	509 S ADAMS, FREDERICKSBURG	GASOLINE	12/18/1995	2	4	E,Q	
			STROEHE R & SON INC	112204	119 E PARK ST, FREDERICKSBURG	GASOLINE , DIESEL	3/20/1997	2	4	E,Q	
GILLESPIE											
	RMD/VCIO										
			KNOPP & METZGER PROPERTY	85	SOUTH ADAMS AND EAST PARK STREET, FREDERICKSBURG	TPH, PAHS, BTEX	1/5/1999		1B	E	
	TAD/WQPAS										
			STAFFOR D	EF9105007	LOWER CRABAPP LE ROAD, NORTH OF FREDERI CKSBURG	NITRATE S	5/1/1991	2D	2B	Q,V2	
GOLIAD											
	RMD/PST										
			CINCO J INC	112739	HWY 59, GOLIAD HWY 59, GOLIAD	GASOLINE	10/29/1997	2	2A	E,Q	
			ROLAND G RIEDESEL INC	109428	HWY 119, WEESATC HE HWY 119, WEESATC HE	GASOLINE , DIESEL	3/15/1995	2	2A	E,Q	
			TEXAS STAR INVESTMENTS	111033	108 S JEFFERSO N, GOLIAD	UNKNOWN	5/21/1996	2	2A	E,Q	
			TINDOL PETROLEUM/ TEXACO	93636	RT 2 BOX 43, GOLIAD RT 2, GOLIAD	GASOLINE	9/18/1989	5B	4	E,Q	
GONZALES											
	RMD/PST										
			CINCO J INC	111379	1315 SEYDLER RD, GONZALES	UNKNOWN	7/31/1996	2	4	E,Q	
			CINCO J INC	113710	COMMERCE ST, SMILEY COMMERCE ST, SMILEY	GASOLINE	12/2/1998	1B	1A	E,Q	
			J P JONES OIL CO	114208	S HWY 37 ST, SMILEY S HWY 37 ST, SMILEY	UNKNOWN	1/7/1999	1B	1A	E,Q	
			JOHN FIETSAM INC	112358	IH 10, WAELDE R IH 10, WAELDE R	GASOLINE , DIESEL	6/4/1997	2	2A	E,Q	
			JOHN J FIETSAM INC	111285	HWY 97, WAELDE R HWY 97, WAELDE R	GASOLINE	7/31/1996	2	2A	E,Q	
			KACTUS KORRAL	107764	RT 1, HARWOOD RT 1, HARWOOD	UNKNOWN	2/16/1994	2	6	E,Q	
	RMD/VC	*	GONZALES STATION	1624	6862 COUNTY ROAD 240, WAELDE R	VOCS, TPH	8/8/2003		2	E	

TABLE 1
GROUNDWATER CONTAMINATION CASE DESCRIPTION BY COUNTY
TEXAS COMMISSION ON ENVIRONMENTAL QUALITY

COUNTY	DIVISION	NEW CASES	FILE NAME	FILE NUMBER	LOCATION	CONTAMINATION DESCRIPTION	DATE	ENFORCEMENT STATUS		DATA QUALITY	SECTION 5.236
GRAY											
	RMD/CA										
			CELANESE LTD	30072	FM 2300 PAMPA 79065	BENZENE , ACETONE , MTBE	5/6/1992	2C	4	EQV	
	RMD/PST										
			BROCK CROCKETT	97200	FM 291, ALANREE D FM 291, ALANREE D	GASOLINE	10/11/1990	5B	2A	E,Q	
			FFP OPERATING PARTNERS	111657	201 E 2ND, LEFORS	GASOLINE	9/6/1996	2	4	E,Q	
			GRAY COUNTY	102652	MAGNOLIA & THUT ST, LEFORS MAGNOLIA, LEFORS	GASOLINE	4/8/1992	2	2A	E,Q	
GRAYSON											
	RMD/CA										
			PERRIN AIR FORCE BASE	52042	DENISON	ACID, ASSOC. MINERAL S, ORGANIC S. METALS	5/1/1991	2B	2A	E,Q,V,2	
			RAYTHEO N	38853	6410 US HWY 75 SOUTH SHERMO N 75090	VOC'S SVOC'S	6/1/1988	2B	4	EQ	
			TEXAS INSTRUM ENT S INC	30427	6410 HIGHWAY 75 S SHERMAN 75090	SOLVENTS , DIESEL	6/1/1988	2B	4	E,Q,V,2	
			UNION PACIFIC RAILROAD CO (RAY RAILYAR D)	T0500	RAY DR DENISON	TPH	5/9/1995	1A	6	EQV2	
			WJ SMITH WOODPRESERVING CO	31332	1700 W MORTON ST DENISON 75020	CREOSOTE, NAPTHAL ENE, PHENOL, BENZENE , E	1/20/1988	4	2,4, 5	EQ	
	RMD/PST										
			ALI KAHN	112700	220 E HWY 1417, SHERMAN	UNKNOWN	10/9/1997	2	2A	E,Q	
			CARLS SAUSAGE CO	106300	123 N BOND, WHITEW RIGHT	DIESEL	3/9/1993	2	2A	E,Q	
			CHAPMA N INC	106448	1703 N WOODS, SHERMAN	GASOLINE	2/26/1993	2	2A	E,Q	
GRAYSON											
	RMD/PST										
			CHAPMA N INC	115392	2008 TEXOMA PKWY, SHERMAN	GASOLINE	8/14/2001	2	2A	E,Q	
			CHAPMA N INC	92720	221 N AUSTIN, DENISON	GASOLINE	1/13/1989	2	4	E,Q	
			CHAPMA N INC	94605	1806 TEXOMA PKWY, SHERMAN	GASOLINE	12/31/1989	2	6	E,Q	
			CONWAY PETROLEUM MARKETING INC	112773	429 N SAM RAYBUR N, SHERMAN	GASOLINE	9/23/1997	2	6	E,Q	
			DOUGLAS DISTRIBUTING	112551	1320 S AUSTIN, DENISON	GASOLINE	8/22/1997	2	2A	E,Q	
			ENTERPRISE DEVELOPMENTT ASSOC	103401	4612 TEXOMA PKWY, SHERMAN	GASOLINE , DIESEL	6/9/1992	2	2A	E,Q	
			GARY & BONNIE ASHTON	112138	317 N HWY 377, COLLINS VILLE	UNKNOWN	2/25/1997	2	4	E,Q	
			HERR OIL CO INC	115387	HWY 120, POTTSBO RO	UNKNOWN	1/18/2001	2	2A	E,Q	
			LYNN CARTER	99036	230 W HOUSTON , SHERMAN	UNKNOWN	5/22/1991	2	6	E,Q	
			PASSPOR T OIL CO	113499	2007 W TAYLOR, SHERMAN	GASOLINE	10/5/1998	2	2A	E,Q	
			PASSPOR T OIL CO	113500	415 S DEWEY, SHERMAN	GASOLINE	10/5/1998	2	6	E,Q	
			PASSPOR T OIL CO	113516	100 N COLLINS, HOWE	GASOLINE	10/14/1998	2	2A	E,Q	
			PASSPOR T OIL CO	98715	1420 S AUSTIN, DENISON	GASOLINE	4/23/1991	2	2A	E,Q	
			PETRO RENT INC	113925	HWY 289, GUNTER HWY 289, GUNTER	GASOLINE	1/5/1999	2	2A	E,Q	
			RESTRUCTURE PETRO MKTG SVCS	109520	608 MAIN, WHITESB ORO	GASOLINE	4/6/1995	2	2A	E,Q	
			TEXAS DEPT OF PUBLIC SAFETY	96317	1413 N HWY 75, SHERMAN	GASOLINE	7/26/1990	2	2A	E,Q	
	RMD/VC										
			C. D. LOE, ANCHOR RANCH	524	ROUTE 3, BOX 513A, CEMETERY ROAD, POTTSBO RO	BENZENE	5/14/1997		0	E	
GREGG											
	RMD/CA										
			ACF INDUSTRIES INC	31537	300 STEVENS ST LONGVIE W 75604	PCE,TCE, DCE	11/20/1991	3C	3	EQV2	
			BURLINGTON NORTHERN & SANTA FE RAILROAD	T1586	325 S CLUB DR LONGVIE W	CREOSOTE, PAHS, PCP, ARSENIC, CHROMIUM	3/13/1999	0	2	E	
			LEVI STRAUSS & CO	38266	KODAK BLVD LONGVIE W 75602	TETRACH LOROET HYLENE	10/29/1984	3B	4,5	EQV23	

TABLE 1
GROUNDWATER CONTAMINATION CASE DESCRIPTION BY COUNTY
TEXAS COMMISSION ON ENVIRONMENTAL QUALITY

COUNTY DIVISION	NEW CASES	FILE NAME	FILE NUMBER	LOCATION	CONTAMINATION DESCRIPTION	DATE	ENFORCEMENT STATUS		DATA QUALITY	SECTION 5.236
		MERRITT TOOL CO	33042	702 OLD GLADEW ATER HWY KILGORE 75662	CHROMIUM	6/12/1990	3B	3	EQ	
		ROYLE CONTAINER CO	39897	200 VALENTINE LN LONGVIE W 75606	VOCS, METALS	7/12/1994	3B	3	E	
		SKEETER PRODUCTS INC	30629	1 SKEETER RD KILGORE 75662	ACETONE	9/15/1993	2	1	E2	
		UNION TANK CAR CO	32631	FM 2087 LONGVIE W 75602	ORG	7/1/1995	1B	5	EQV2	
		WELLMA N INDUSTRIES	33350	7 INDUSTRIAL BLVD LONGVIE W 75604	CR, CD, NI, CU, ZN	5/15/1990	4A	2A	E	
GREGG										
RMD/PST										
		AIR LIQUID AMERICA CORP	95759	FM 1845, LONGVIE W FM 1845, LONGVIE W	GASOLINE	6/6/1990	2	4	E,Q	
		ANCOR SERVICES INC	100761	2550 N LONGVIE W ST, KILGORE	GASOLINE , DIESEL	10/22/1991	2	6	E,Q	
		BASIC ENERGY SERVICES INC	115480	5527 ESTES PKWY, LONGVIE W	GASOLINE	12/31/2001	2	2A	E,Q	
		BEAVERS BUICK CO	96986	318 W MARSHA LL AVE, LONGVIE W	GASOLINE	10/12/1990	2	2A	E,Q	
		CAL MAINE FOODS INC	95632	JOY WRIGHT MT RD, KILGORE JOY WRIGHT MT RD, KILGORE	GASOLINE	3/26/1990	1B	1A	E,Q	
		CHARLES EVILSIZE R	114260	302 S TYLER, GLADEW ATER	GASOLINE , DIESEL	1/8/1999	2	2A	E,Q	
		CITY OF LONGVIE W	95634	133 TIMPSON ST, LONGVIE W	GASOLINE , DIESEL	2/12/1990	2	2A	E,Q	
		COASTAL CHEMICALS	113159	1312 INDUSTRIAL AVE, KILGORE	GASOLINE , DIESEL	5/15/1998	2	4	E,Q	
		CROSBY LEBUS	107653	900 FISHER RD, LONGVIE W	GASOLINE	11/1/1993	2	6	E,Q	
		DARR EQUIPMENT CO	96345	S HWY 1845, LONGVIE W S HWY 1845, LONGVIE W	WASTE OIL	8/6/1990	2	2A	E,Q	
		DIANE RUSHTON	109507	2826 S HENDERSON BLVD, KILGORE	GASOLINE	5/17/1995	2	2A	E,Q	
	*	DURHAM CHEVROL ET INC	111274	1611 N HWY 259, KILGORE	GASOLINE	7/1/1996	2	2A	E,Q	
		DUSTY RHODES	114251	1615 N HWY 259, KILGORE	UNKNOWN	1/8/1999	1B	1A	E,Q	
		E K BENNETT INC	91368	1414 MCCANN, LONGVIE W	GASOLINE	6/1/1987	2	2A	E,Q	
		EASTER HILL LTD	114957	4700 JUDSON RD, LONGVIE W	UNKNOWN	5/23/2000	2	2A	E,Q	
		EASTER HILL LTD	114958	808 E BROADWAY, GLADEW ATER	GASOLINE , DIESEL	5/23/2000	2	2A	E,Q	
GREGG										
RMD/PST										
		EASTER HILL LTD	114965	310 S MOBBER LY, LONGVIE W	UNKNOWN	5/23/2000	2	6	E,Q	
		EASTER HILL LTD	114967	1000 PINE TREE RD, LONGVIE W	UNKNOWN	5/23/2000	2	2A	E,Q	
		EASTER HILL LTD	114968	1316 ALPINE ST, LONGVIE W	UNKNOWN	5/23/2000	2	2A	E,Q	
		EASTER HILL LTD	114969	1710 N HWY 259, KILGORE	UNKNOWN	5/23/2000	2	2A	E,Q	
		EASTER HILL LTD	114970	1101 MCCANN RD, LONGVIE W	UNKNOWN	5/23/2000	2	2A	E,Q	
		EASTER HILL LTD	114971	451 S HIGH ST, LONGVIE W	UNKNOWN	5/23/2000	2	2A	E,Q	
		EASTER HILL LTD	114972	2851 N EASTMA N RD, LONGVIE W	UNKNOWN	5/23/2000	2	2A	E,Q	
		EK BENNETT INC	92877	100 W COTTON, LONGVIE W	GASOLINE	4/21/1989	2	2A	E,Q	
		ESTATE OF JACK MCNUTT	96835	5014 JUDSON RD, LONGVIE W	GASOLINE	9/19/1990	2	2A	E,Q	
		EUBANKS MANUFACTURING ENTERP	112573	IH 20, LONGVIE W IH 20, LONGVIE W	GASOLINE , DIESEL	8/29/1997	2	6	E,Q	
		EXXON MOBIL	93381	128 W MARSHA LL, LONGVIE W	GASOLINE , WASTE OIL	5/23/1989	2	6	E,Q	
		FFP OPERATING PARTNERS	92843	4306 W MARSHA LL, LONGVIE W	GASOLINE	3/28/1989	2	2A	E,Q	
		FOOD FASTHOLDINGS DBA HILL SP	112679	2300 GILMER RD, LONGVIE W	GASOLINE	10/1/1997	2	2A	E,Q	
		FOOD FASTHOLDINGS LTD	111733	611 E MARSHA LL AVE, LONGVIE W	GASOLINE , DIESEL	9/29/1996	2	2A	E,Q	
		FOOD FASTHOLDINGS LTD	111850	3357 GILMER RD, LONGVIE W	GASOLINE , DIESEL	10/6/1996	2	2A	E,Q	
		GLADEW ATE R NATIONAL BANK	94808	101 W UPSHUR, GLADEW ATER	GASOLINE	2/13/1990	2	2A	E,Q	
		GOOD SHEPHERD MEDICAL CENTER	100541	MARSHA LL ST, LONGVIE W MARSHA LL ST, LONGVIE W	GASOLINE , DIESEL	10/14/1991	2	2A	E,Q	
		GREGG COUNTY OIL CO	107160	300 N MAIN, GLADEW ATER	GASOLINE	11/6/1992	2	4	E,Q	
		GREGG COUNTY OIL CO	112223	210 W TYLER, LONGVIE W	GASOLINE , DIESEL	3/31/1997	2	4	E,Q	
		GREGG COUNTY OIL CO	96586	HWY 149, LAKEPOR T HWY 149, LAKEPOR T	GASOLINE , DIESEL	8/17/1990	2	4	E,Q	
		GREGG COUNTY PCT 2	102818	3313 PINE TREE RD, LONGVIE W	DIESEL	4/17/1992	2	2A	E,Q	
		GREGGO RY DEARION	114259	900 E BROADWAY, GLADEW ATER	GASOLINE , DIESEL	1/8/1999	2	2A	E,Q	
		HARRIS INDUSTRIES INC	112533	BILL HARRIS RD, LONGVIE W BILL HARRIS RD, LONGVIE W	GASOLINE	8/15/1997	2	6	E,Q	
		HARVEY BLACKSO N	107038	807 E MARSHA LL, LONGVIE W	GASOLINE	3/26/1993	5B	4	E,Q	
		HAYES MILLER ROOFING INC	94825	505 E COTTON ST, LONGVIE W	GASOLINE	2/9/1990	1B	6	E,Q	
		HEAD INDUSTRIAL SERVICES INC	99005	4005 GARDINE R MITCHEL L PKWY, LAKEPOR T	DIESEL	5/16/1991	2	4	E,Q	

TABLE 1
GROUNDWATER CONTAMINATION CASE DESCRIPTION BY COUNTY
TEXAS COMMISSION ON ENVIRONMENTAL QUALITY

COUNTY DIVISION	NEW CASES	FILE NAME	FILE NUMBER	LOCATION	CONTAMINATION DESCRIPTION	DATE	ENFORCEMENT STATUS		DATA QUALITY	SECTION 5.236
		HONEY STOP FOODS MART INC	91899	107 E HWY 80, WHITE OAK	UNKNOWN	5/9/1988	2	6	E,Q	
		HUBERT GAMMON	97050	HWY 149, LONGVIE W HWY 149, LONGVIE W	DIESEL	10/3/1990	2	2A	E,Q	
		J ARTIE BROWNING GLADYS BROWN	108547	811 W UPSHUR, GLADEW ATER	GASOLINE	1/3/1994	2	2A	E,Q	
		JOHN BLAIR	102959	1101 N 4TH ST, LONGVIE W	GASOLINE	3/26/1992	2	2A	E,Q	
		K R THROWE R	113246	1000 HENDERSON BLVD, KILGORE	GASOLINE	6/10/1998	2	2A	E,Q	
		KIRBY OIL CO	113226	1410 N HWY 259, KILGORE	GASOLINE	6/5/1998	2	2A	E,Q	
		KIRBY OIL CO INC	114680	I 20, GLADEW ATER I 20, GLADEW ATER	GASOLINE , DIESEL	7/20/1999	2	2A	E,Q	
GREGG										
RMD/PST										
		LLOYD REED	111236	3401 HENDERSON BLVD, KILGORE	UNKNOWN	6/28/1996	2	2A	E,Q	
		LLT INVESTMENTS	105726	1930 E MARSHA LL, LONGVIE W	GASOLINE	12/18/1992	2	2A	E,Q	
		LONG GREEN ENTERPRISE	103813	201 W MARSHA LL, LONGVIE W	GASOLINE	7/3/1992	2	6	E,Q	
		LONGVIE W BANK & TRUST	94226	2000 N EASTMA N RD, LONGVIE W	GASOLINE	11/20/1989	2	4	E,Q	
		LONGVIE W BANK & TRUST	97594	1200 S MOBBER LY AVE, LONGVIE W	GASOLINE	12/17/1990	2	2A	E,Q	
		MADE RITE BOTTLING CO	102926	320 INDUSTRIAL BLVD, LONGVIE W	GASOLINE , WASTE OIL	10/17/1992	2	2A	E,Q	
		MAXEY OIL CO	114494	1100 W UPSHUR, GLADEW ATER	GASOLINE	3/11/1999	5B	2A	E,Q	
		MAXEY OIL CO	114660	101 N WHITE OAK RD, WHITE OAK	UNKNOWN	7/2/1999	2	2A	E,Q	
		MAXEY OIL CO	92949	215 STANDAR D ST, LONGVIE W	DIESEL	10/21/1989	5B	2A	E,Q	
		MCS FUELS INC	93888	801 GILMER RD, LONGVIE W	GASOLINE	10/11/1989	2	2A	E,Q	
		NICK MURLEY	103087	701 GLADEW ATER ST, KILGORE	GASOLINE , WASTE OIL	5/13/1992	2	2A	E,Q	
	*	NORRIS SMITH CO	115672	1708 JUDSON RD, LONGVIE W	UNKNOWN	3/7/2003	1B	1A	E,Q	
		POOL CO TEXAS INC	96435	304 WOODLA WN, KILGORE	GASOLINE , DIESEL	8/7/1990	2	2A	E,Q	
		PRESLEY OIL CO	103626	1515 MOBBER LY ST, LONGVIE W	GASOLINE	6/26/1992	2	4	E,Q	
		REEVES OIL CO INC	111673	601 S MOBBER LY ST, LONGVIE W	GASOLINE	9/23/1996	2	4	E,Q	
GREGG										
RMD/PST										
		REEVES OIL CO INC	112181	4012 W MARSHA LL ST, LONGVIE W	UNKNOWN	3/17/1997	2	2A	E,Q	
		REEVES OIL CO INC	91968	700 E MAIN, KILGORE	GASOLINE	3/17/1988	2	4	E,Q	
		REEVES OIL CO INC	95742	216 N MAIN, GLADEW ATER	GASOLINE	6/1/1990	2	4	E,Q	
		REEVES OIL CO INC	95868	6TH, LONGVIE W 6TH, LONGVIE W	GASOLINE , DIESEL	6/13/1990	2	6	E,Q	
		REGIONS BANK	114896	24264 IH 20, GLADEW ATER	UNKNOWN	3/10/2000	2	2A	E,Q	
		ROSA LETSING ER	114199	I 20, GLADEW ATER IH 20, GLADEW ATER	GASOLINE	1/7/1999	2	2A	E,Q	
		ROTHROC K SALES	97246	102 S 9TH ST, LONGVIE W	GASOLINE	11/14/1990	2	6	E,Q	
		SOUTHWESTERN BELL TELEPHONE CO	115493	814 N 2ND ST, LONGVIE W	GASOLINE	1/25/2002	2	2A	E,Q	
		SPIFFY MAGIC WASH	113223	330 N SPUR 63, LONGVIE W	GASOLINE , DIESEL	6/4/1998	2	6	E,Q	
		STAR ENTERPRISE	94109	IH-20, KILGORE IH 20, KILGORE	GASOLINE , WASTE OIL	6/29/1989	2	4	E,Q	
		STATE LEADPERFORMING	105769	700 E MARSHA LL AVE, LONGVIE W	UNKNOWN	12/22/1992	5B	2A	E,Q	
		STEMCO	108640	300 INDUSTRIAL , LONGVIE W	GASOLINE	11/3/1994	2	2A	E,Q	
		STOUDT DIST CO INC	97339	1403 W COTTON ST, LONGVIE W	GASOLINE	11/28/1990	2	2A	E,Q	
		SUSIE GIBSON	95597	3101 LAIRD HILL RD, KILGORE	GASOLINE	5/18/1990	2	6	E,Q	
		THE STROH BREWER Y CO	105979	1400 W COTTON ST, LONGVIE W	DIST F OIL	12/22/1992	2	4	E,Q	
		VAN OUSAN LUMBER	111980	KODAK BLVD, LONGVIE W KODAK BLVD, LONGVIE W	GASOLINE , DIESEL	11/20/1996	2	2A	E,Q	
		VERNON MCKALE	114402	411 1/2 S HIGH ST, LONGVIE W	GASOLINE	1/15/1999	2	6	E,Q	
		WALMAR T STORES INC	109124	1811 N HWY 259, KILGORE	WASTE OIL	1/31/1995	2	2A	E,Q	
		WINTER ELDER	101399	300 E NORTH, KILGORE	GASOLINE	1/2/1991	2	2A	E,Q	
RMD/SC										
		GARLAND CREOSOTING	FILED BY SITE NAME	GARLAND ROAD NEAR SH 149, LONGVIE W TXD00733 0053	TRICHLOROETHYLENE, BENZO (E) PYRENE, BTEX, NAPHTAL ENE	8/13/1985	5A, 4A, 3D, 2B&D, 1B	3	E,Q,V,1,2, 3	

TABLE 1
GROUNDWATER CONTAMINATION CASE DESCRIPTION BY COUNTY
TEXAS COMMISSION ON ENVIRONMENTAL QUALITY

COUNTY	DIVISION	NEW CASES	FILE NAME	FILE NUMBER	LOCATION	CONTAMINATION DESCRIPTION	DATE	ENFORCEMENT STATUS		DATA QUALITY	SECTION 5.236
			VODA PETROLEUM	FILED BY SITE NAME	211 DUNCAN ROAD	BENZENE , 4- METHYL- 2- PENTANO NE, 1,1 DCE, VINYL CHLORIDE ,PENTA CHLOROP HENOL, BIS-(2- ETHYLHE XYL)- PHTHALA TE	7/10/2002	5B, 2B, 1B	2B	E,Q,V1,2,3	Y
	RMD/VC										
			COASTAL UNILUBE DISTRIBUTION CENTER	1093	2204 NORTH LONGVIE W STREET, KILGORE	BENZENE , TPH	11/9/1999		5	E	
			DPC INDUSTRIES , INC.	749	HIGHWAY 149 SOUTH, LONGVIE W	CHLORINATED SOLVENTS , SVOCS, METALS	4/7/1998		5	E	
			DRESSER OIL TOOLS - AXELSON FACILITY	824	110 INDUSTRIAL BOULEVARD, LONGVIE W	METALS, CL SOLVENTS	8/26/1998		4	E	
			E&S MANUFACTURING	722	506 WEST HARRISON ROAD, LONGVIE W	BTEX, TPH	3/13/1998		0	E	
			FORMER TEXACO STATION	1425	1001 EAST MARSHA LL AVENUE	VOCS, TPH, PAH	12/27/2001		2A	E	
			MCLEND ON CLEANERS	1416	1410 JUDSON ROAD	CHLORINATED SOLVENTS	12/14/2001		2	E	
			MCLEND ON CLEANERS	1524	709 GILMER ROAD, LONGVIE W	VOCS, CHLORINATED SOLVENTS	10/4/2002		1A	E	
			NORTHW EST VILLAGE - LONGVIE W	272	1700 BLK NW LOOP 281 @ GILMER ROAD, LONGVIE W	CHLORINATED SOLVENTS	6/6/1996		5	E	
			PINETREE CENTRE	286	1809 NW LOOP 281, LONGVIE W	CHLORINATED SOLVENTS	7/5/1996		5	E	
		*	SNOWMA X	1655	2734 FM 1252 WEST, KILGORE	VOCS, METALS	11/6/2003		2	E	
		*	SONNLEI TNE R PROPERTY	1535		VOCS			2	E	
			STEELMA N INDUSTRIES , INC.	229	2706 HIGHWAY 135 NORTH, KILGORE	SOLVENTS	4/12/1996		5	E	
		*	ZIMMER MAN SIGN COMPANY	1593	201 KODAK BOULEVARD, LONGVIE W	VOCS, SVOCS, METALS, TPH, CHLORINATED SOLVENT	5/20/2003		2	E	
	RMD/VCIO										
		*	LOT 2 ALEX JORDAN SURVEY	374	NEC STATE HIGHWAY 259 AND US 80, LONGVIE W	VOCS, TPH	7/29/2003		1B	E	
			SONNLEI TNE R PROPERTY	330	INTERSECTION 2ND STREET AND MARSHA LL, LONGVIE W	VOCS, TPH	10/25/2002		1B	E	
GREGG											
	RMD/VCIO										
			SOUTHSI DE US HIGHWAY 80	165	SOUTHSI DE US HIGHWAY 80, WHITE OAK	TPH, BTEX	2/17/2000		1B	E	
			WAL MART STORE NO. 399- 02	337	NEC REEL ROAD @ GILMER ROAD, LONGVIE W	VOCS, TPH	12/11/2002		1B	E	
	WQD/WQAS										
			UNION TANK CAR COMPANY	WQ02066	PLANT SITE ON FM 2087, @ 1/2 MILE SOUTHWEST OF THE INTERSECTION WITH FM 1845 AND @ 1/2 MILE SOUTHWEST OF LONGVIE W, GREGG COUNTY, TX.	NITRATE	9/1/1987	3C	5	E,Q	
GRIMES											
	RMD/CA										
		*	CITGO PROD PIPELINE	T1914	NAVASOTA	BTEX, NAPTHAL ENE	10/16/2003	0A	2A, 3, 4, 5	EQV2	
			INTERNATIONAL PAPER CO	31894	HIGHWAY 6 N NAVASOTA 77868	CREOSOTE, SVOCS	3/5/1991	3A	4,5	E,Q,V,2,3	
	RMD/PST										
			DIAMOND SHAMROCK REF & MKTG CO	111921	416 E WASHINGTON , NAVASOTA	GASOLINE	10/30/1996	2	4	E,Q	
			FIRST STATE BANK OF BEDIAS	115348	22201 HWY 90 NORTH, BEDIAS	GASOLINE	9/3/1993	2	2A	E,Q	
			GBAK PROPERTIES INC	114002	102 HWY 6, NAVASOTA	GASOLINE	1/6/1999	2	2A	E,Q	
		*	NAVASOTA OIL CO	115177	203 S LASALLE, NAVASOTA	GASOLINE , DIESEL, WASTE OIL	3/13/2001	2	2A	E,Q	
			PHILLIPS PETROLEUM CO	91349	1411 S LASALLE, NAVASOTA	UNKNOWN	7/15/1987	2	4	E,Q	
			SECURITY STATE BANK	110759	618 N LA SALLE, NAVASOTA	GASOLINE	2/23/1996	2	2A	E,Q	
			TOM TRUE SR	98311	201 MAIN ST, SHIRO	GASOLINE , DIESEL	9/30/1990	2	2A	E,Q	

TABLE 1
GROUNDWATER CONTAMINATION CASE DESCRIPTION BY COUNTY
TEXAS COMMISSION ON ENVIRONMENTAL QUALITY

COUNTY / DIVISION	NEW CASES	FILE NAME	FILE NUMBER	LOCATION	CONTAMINATION DESCRIPTION	DATE	ENFORCEMENT STATUS		DATA QUALITY	SECTION 5.236
		WALTRIP ENTERPRISES INC	97944	414 FARQUH AR, NAVASOTA	GASOLINE	2/6/1991	2	2A	E,Q	
GUADALUPE										
RMD/CA										
		STRUCTU RAL METALS INC	31533	STEEL MILL RD SEGUIN 78155	CR	9/30/1990	3A,3B	5	E,Q,V,2,3	
RMD/PST										
		DAG MANAGEMENT	95773	1105 KING, SEGUIN	GASOLINE	3/19/1990	2	6	E,Q	
		GARLAND DEVELOPMENTT GROUP	115397	3034 E KINGSLE Y, GARLAND	GASOLINE	2/13/2002	2	2A	E,Q	
		LONE STAR ICE & FOOD STORES	114428	700 FM 1103, CIBOLO	GASOLINE	1/27/1999	2	2A	E,Q	
		MIKE LANGE	114334	1902 N AUSTIN, SEGUIN	GASOLINE , DIESEL	1/9/1999	2	2A	E,Q	
	*	NEAL INC	115762	105 N KING ST, SEGUIN	GASOLINE	3/7/2003	2	2A	E,Q	
		NICK & PETE PATEL	114478	IH 10, LULING IH 10, LULING	GASOLINE , DIESEL, WASTE OIL	2/23/1999	2	2A	E,Q	
		STANDAR D GYPSUM CORP	106905	FM 78 RD, MCQUEE NEY FM 78 RD, MCQUEE NEY	GASOLINE , DIESEL	5/28/1993	1B	2A	E,Q	
HALE										
RMD/PST										
		ALLSUPS PETROLEUM INC	108031	315 MAIN, HALE CENTER	GASOLINE	4/5/1994	2	6	E,Q	
		CITY OF PLAINVIE W	114245	500 W 18TH ST, PLAINVIE W	GASOLINE	1/11/1999	2	6	E,Q	
		CITY OF PLAINVIE W	114817	2103 COLUMBI A, PLAINVIE W	UNKNOWN	12/1/1999	2	2A	E,Q	
		DOUGLAS S OIL CO	97906	500 COLUMBI A, PLAINVIE W	GASOLINE	1/28/1991	2	2A	E,Q	
		FFP OPERATING PARTNERS	106861	1504 QUINCY, PLAINVIE W	GASOLINE	7/26/1993	2	2A	E,Q	
		FRED GARRISON OIL CO	105525	3701 OLTON RD, PLAINVIE W	GASOLINE	1/8/1993	2	2A	E,Q	
		FRED GARRISON OIL CO	113045	1011 COLUMBI A, PLAINVIE W	GASOLINE	3/18/1998	2	2A	E,Q	
HALE										
RMD/PST										
		FRED GARRISON OIL CO	113289	501 N COLUMBI A, PLAINVIE W	GASOLINE	6/24/1998	2	2A	E,Q	
		FRED GARRISON OIL CO	97260	310 E 5TH ST, PLAINVIE W	GASOLINE	10/22/1990	2	2A	E,Q	
		HORAN SPRAYING SERVICE	93761	E HWY 70, PLAINVIE W E HWY 70, PLAINVIE W	JET FUEL	8/22/1989	2	2A	E,Q	
		MILLER FLYING SERVICE	113046	HALE CTY AIRPORT, PLAINVIE W HALE CTY AIRPORT, PLAINVIE W	AV-GAS	3/18/1998	2	2A	E,Q	
		NATIONAL STATIONS	98670	501 E 5TH ST, PLAINVIE W	GASOLINE	4/17/1991	2	2A	E,Q	
		NEAL BURNETT OIL CO	95194	401 E 5TH ST, PLAINVIE W	GASOLINE	3/22/1990	5B	2A	E,Q	
		PETE PEACOCK	96854	1211 AVE D, ABERNAT HY	GASOLINE	10/1/1990	5B	2A	E,Q	
		SAM MATTHEWS OIL CO INC	94827	1401 MAIN, PETERSB URG	GASOLINE	1/31/1990	2	6	E,Q	
		SOUTHWEST COCA COLA	96528	105 S HWY 87, PLAINVIE W	GASOLINE	8/3/1990	2	4	E,Q	
		WEST TEXAS GAS INC	104069	HWY 70, PLAINVIE W HWY 70, PLAINVIE W	DIESEL	7/10/1992	2	4	E,Q	
		WEST TEXAS GAS INC	107626	810 N DATE, PLAINVIE W	GASOLINE	1/27/1994	2	6	E,Q	
		WILLIAMS ESTATE	109349	321 W 6TH ST, PLAINVIE W	GASOLINE	3/31/1995	5B	2A	E,Q	
RMD/VC										
		MARTIN RESOURCES , INC.	1240	DIMMIT HIGHWAY, PLAINVIE W	NITRATE	8/2/2000		4	E	
TAD/WQPAS										
	*	COOP TNRCC/TWDB	1143704	WELL NO. 11-43-704 (SAMPLE NO. H712018) (1143704)[City of Kress, well #5]	ATRAZINE	7/12/2001	1B	1B	E,Q,V2	
	*	COOP TNRCC/TWDB	1149512	WELL NO. 11-49-512 (SAMPLE NO. 1230212) (1149512)[Halfway Water Supply, Well #2]	ATRAZINE	1/23/2002	1B	1B	E,Q,V2	
		HIGH PLAINS UWCD NO. 1 SAMPLIN G PROGRA M	2303201	WELL NO. 23-03-201 (SAMPLE 189-1-2)	2,4-D	4/4/1989	1D,1B	1B	E,Q,V2	
TAD/WQPAS										

TABLE 1
GROUNDWATER CONTAMINATION CASE DESCRIPTION BY COUNTY
TEXAS COMMISSION ON ENVIRONMENTAL QUALITY

COUNTY	DIVISION	NEW CASES	FILE NAME	FILE NUMBER	LOCATION	CONTAMINATION DESCRIPTION	DATE	ENFORCEMENT STATUS		DATA QUALITY	SECTION 5.236
			HIGH PLAINS UWCD NO. 1 SAMPLIN G PROGRA M	2303802	WELL NO. 23-03-802 (SAMPLE 189-1-1)	2,4-D	3/30/1989	1D,1B	1B	E,Q,V2	
			PANHANDLE COOP TNRCC/TWDB	1152208	WELL NO. 11-52-208 (SAMPLE NO. H7120110) (1152208)	ATRAZINE	7/12/2001	1B	1B	E,Q,V2	
	WQD/WQAS										
			EXCEL CORPORA TION	WQ01463	IMMEDIA TELY NORTHEA ST OF THE INTERSECTION OF U.S. HWY.87 AND F.M. 3183, @ 1.5 MILES NORTH OF PLAINVIE W, TX.	CHLORIDE , NITRATE	1/1/1987	3A	4,5	E,Q	
HALL											
	RMD/PST										
			ALLSUPS PETROLEUM INC	111588	MAIN & 9TH, TURKEY MAIN, TURKEY	UNKNOWN	9/10/1996	2	6	E,Q	
			BCK MCQUEE N INC	115228	305 BOYKIN DR, MEMPHIS	UNKNOWN	8/14/2001	5B	1A	E,Q	
			O R SAYE ENTERPRISES	94567	10TH & NOEL ST, MEMPHIS 10TH ST, MEMPHIS	GASOLINE	2/8/1990	5B	4	E,Q	
			TXDOT	106930	220 E NOEL, MEMPHIS	GASOLINE	5/2/1993	2	2A	E,Q	
HAMILTON											
	RMD/PST										
			ALLSUPS PETROLEUM INC	113693	218 S RICE ST, HAMILTO N	UNKNOWN	2/1/1999	2	2A	E,Q	
			CITY OF HAMILTO N	99956	107 W HENRY, HAMILTO N	GASOLINE	8/22/1991	2	2A	E,Q	
HARDEMAN											
	RMD/PST										
			ABELL OIL CO INC	92064	102 E 11TH ST, QUANAH	GASOLINE	7/22/1988	5B	2A	E,Q	
			ARTHER DANIELS MIDLAND CO	94463	600 E NELSON, QUANAH	GASOLINE	12/2/1989	2	2A	E,Q	
			AYRES OIL INC	92099	ELBERT, QUANAH ELBERT, QUANAH	DIESEL	8/16/1988	2	2A	E,Q	
			GERALD RILEY	114195	106 KING, QUANAH	GASOLINE , DIESEL	1/7/1999	2	2A	E,Q	
			HOLMES KEM	92066	100 W 11TH ST, QUANAH	GASOLINE	7/25/1988	5B	2A	E,Q	
			J R M PROPERTIES INC	101328	101 W 11TH ST, QUANAH	GASOLINE	12/4/1991	2	4	E,Q	
			JONES OIL CO	91958	201 W 11TH ST, QUANAH	WASTE OIL	6/16/1988	5B	2A	E,Q	
			L & M FOOD INC	93681	700 S 2ND ST, CHILLICO THE	GASOLINE	9/12/1989	2	4	E,Q	
			LOWELL SLATON	102506	100 N MAIN ST, QUANAH	GASOLINE , DIESEL	4/16/1992	5B	2A	E,Q	
			ROSS ENERGY INC	92867	401 MAIN, QUANAH	GASOLINE	4/18/1989	5B	2A	E,Q	
			ROY MOORE	114194	200 AVE G, CHILLICO THE	GASOLINE	1/7/1999	2	2A	E,Q	
			STERMER OIL CO	92028	HWY 287, QUANAH HWY 287, QUANAH	GASOLINE	7/7/1988	5B	2A	E,Q	
HARDIN											
	RMD/CA										
			SOUTH HAMPTO N REFINING CO	30672	HIGHWAY 418 SILSBEE 77656	HYDROCARBONS	4/8/1993	3B	3	V2	
	RMD/PST										
			CAMPBELL OIL CO	112509	HWY 96 BYPASS, SILSBEE HWY 96 BYPASS, SILSBEE	UNKNOWN	8/1/1997	2	2A	E,Q	
			E Z MART STORES INC	115212	N HWY 92, SILSBEE N HWY 92, SILSBEE	UNKNOWN	7/5/2001	1B	1A	E,Q	
			FFP OPERATING PARTNERS	114907	2343 HWY 69, LUMBER TON	UNKNOWN	12/7/1999	2	2A	E,Q	
			FREEMA N GENE LEON & EARL	115567	HWY 96, LUMBER TON	GASOLINE	9/24/2002	2	6	E,Q	
			FULLER OIL CO	101050	210 S HWY 96, SILSBEE	GASOLINE	10/1/1991	2	2A	E,Q	
			FULLER OIL CO INC	99722	FM 418, SILSBEE FM 418, SILSBEE	GASOLINE	5/28/1991	2	4	E,Q	

TABLE 1
GROUNDWATER CONTAMINATION CASE DESCRIPTION BY COUNTY
TEXAS COMMISSION ON ENVIRONMENTAL QUALITY

COUNTY	DIVISION	NEW CASES	FILE NAME	FILE NUMBER	LOCATION	CONTAMINATION DESCRIPTION	DATE	ENFORCEMENT STATUS		DATA QUALITY	SECTION 5.236
			FULLER OIL COMPANY INC	114356	2929 N HWY 326, SOUR LAKE	GASOLINE	2/1/1999	2	2A	E,Q	
			FULLER OIL COMPANY INC	114359	W FM 418 RD, SILSBEE W FM 418 RD, SILSBEE	GASOLINE	2/4/1999	2	2A	E,Q	
			FULLER OIL COMPANY INC	114360	201 FM 770 RD, SARATOG A	GASOLINE , DIESEL	2/4/1999	2	2A	E,Q	
			HARDIN COUNTY SHERIFF DEPT	106555	COUNTY COURTHOUSE , KOUNTZE COUNTY COURTHOUSE , KOUNTZE	GASOLINE	3/11/1993	1B	1A	E,Q	
			HAYNES OIL CO	101886	HWY 69, LUMBER TON HWY 69, LUMBER TON	GASOLINE	3/31/1992	2	2A	E,Q	
			J H JONES OIL CO	114373	FM 418, SILSBEE FM 418, SILSBEE	GASOLINE	1/11/1999	2	2A	E,Q	
			JERRY JONES	113322	1335 S HWY 96, LUMBER TON	GASOLINE	8/25/1998	2	6	E,Q	
			LOUISIANA PACIFIC CORP	115165	715 N HWY 92, SILSBEE	UNKNOWN	5/4/2001	2	2A	E,Q	
			MILLER W D	95280	FM 770, SARATOG A FM 770, SARATOG A	GASOLINE	3/22/1990	2	4	E,Q	
			TRI CON INC	112914	PINEWOO D BLVD, SOUR LAKE PINEWOO D BLVD, SOUR LAKE	GASOLINE	2/13/1998	2	2A	E,Q	
			W D MILLER INC	114696	HWY 69 (PINE ST), KOUNTZE HWY 69, KOUNTZE	GASOLINE	7/29/1999	2	2A	E,Q	
	RMD/SC										
			TOUPS	FILED BY SITE NAME	W SIDE OF HIGHWAY 326 2.1 MILES N OF INTERSECTION OF HIGHWAY 326 & HIGHWAY 105 IN SOUR LAKE	LEAD, PENTACH LOROPH ENOL	1/1/1998	5B, 3B, 2B, 1B	5D &E	E,Q,V1,2,3	
HARRIS											
	RMD/CA										
			AC LIQUIDAT ING CORP (JASON R MORMAN SITE)	31618	11011 FAIRMON T PKWY LA PORTE 77571	CHLORINATED SOLVENTS , CHLOROF ORM	5/25/1993	3B	3	E,Q,V2	
HARRIS											
	RMD/CA										
			AGRIFOS LLC (FMR MOBIL MINING & MINERAL S FERTILIZ ER PLANT)	30051	2001 JACKSON RD PASADENA 77506	PB, AS, SE, PH, NO3, SO4,	1/13/1999	0A	2A	EQV	
			AIR PRODUCTS INC	30317	1423 HIGHWAY 225 PASADENA 77506	NITRATE D ORGANIC S	1/29/1985	3A	2,4, 5	E,Q	
			ALLISON PIERCE WETLANDS NATURE SANCTUA RY	T1593	506 HIGHLAND SHORES DR HIGHLANDS 77562	BARIUM, CADMIUM, LEAD. IIICHROM IUM	9/29/1998	2B	2	EQV2	
			ALMEDA- SIMMS WASTEW ATE R TREATMENT PLANT	T0009	ALMEDA RD HOUSTON 77251	SODIUM HYPOCHL ORITE	7/15/1991	2A	0	Q	
			ANALYST S SERVICES INC	71235	12715 ROYAL DR HOUSTON 77210	VOCS	2/20/1990	1B	2	EQ	
			ARATEX SERVICES	T0010	903 PORT HOUSTON ST HOUSTON 77029	PCE, TCE, DCE	11/1/1990	0	3	E	
			BAKER HUGHES INC (FMR WESTERN ATLAS)	30307	10201 WESTHEIMER HOUSTON 77042	VOCS	4/23/1999	2B	3	EQV2	
			BAROID CORP (FMR NL INDUSTRIES ATLAS BRADFOR D FACILITY)	31223	7707 WALLISV ILLE RD HOUSTON 77220	VOLATILE ORGANIC COMPOUNDS	11/9/1987	3B	5	EQV3	
			BAYER CORP	30603	8500 W BAY RD BAYTOWN 77520	ORGANIC S,METALS	5/4/1989	3A	3,4, 5	E,Q,V,2,3	
			BAYER CORP	31052	8701 PARK PLACE BLVD HOUSTON 77017	BTEX	11/1/1986	2A	2A	E	
			BEAZER EAST INC	30419	7201 W HARDY RD HOUSTON 77022	PAH'S, PHENOLS, METALS	4/1/1985	3B	3	EQV12	
HARRIS											
	RMD/CA										
			BURBAN K BARREL & DRUM INC	71151	1402 CLINTON DR GALENA PARK 77647	BTEX, CHLOROBENZENE , 1,2-DCA,CHR OMIUM,B ARIUM, PESTICIDES	4/28/1994	3B	5	EQV2	
			CELANESE LTD	30022	9502 BAYPORT BLVD PASADENA 77507	METALS, SULFIDES , 1,2,EDC, 1,1-DCA, 1,1-DCE	8/1/1990	3A	2A, 5	E,Q,V,1,2	
			CHEVERO N TEXACO	33437	GALENA PARK	TPH. BTEX	2/18/2002	OA	2	E	
			CITGO PETROLEUM CORP	31964	12325 N HIGHWAY 75 HOUSTON 77037	BTEX, TPH, LNAPL, PB, (GASOLINE /DIESEL)	4/29/1993	3B	5	E	
			CITY OF HOUSTON SAN FELIPE PARK	T1826	INTERSE CT. OF GILLETTE ST. & ALLEN PKWY. HOUSTON	AS. CR. PB	1/11/2002	0A	2A	E	

TABLE 1
GROUNDWATER CONTAMINATION CASE DESCRIPTION BY COUNTY
TEXAS COMMISSION ON ENVIRONMENTAL QUALITY

COUNTY DIVISION	NEW CASES	FILE NAME	FILE NUMBER	LOCATION	CONTAMINATION DESCRIPTION	DATE	ENFORCEMENT STATUS		DATA QUALITY	SECTION 5.236
		COOPER ENERGY SERVICES (COOPER CAMERO N CORP)	31157	1111 LOCKWOOD DR HOUSTON 77020	CHLORINATED SOLVENTS	9/15/1998	3B	2A	E,Q	
		CROWN CENTRAL PETROLEUM CORP	30311	111 RED BLUFF RD PASADENA 77506	HYDROCARBONS	12/1/1988	3A	4,5	E,Q,V,1,2	
		DOW CHEMICAL CO	30464	550 BATTLEGROUND RD LA PORTE 77571	VOC'S	10/21/1988	3A	5	E,Q,V,2,3	
		DRESSER INDUSTRIES (FMR NL INDUSTRIES)	30619	3000 N SAM HOUSTON PKWY E HOUSTON 77205	ORG	12/1/1988	3B	3	EQV2	
		EI DUPONT DE NEMOUR S & CO	30046	11701 STRANG RD LA PORTE 77571	ORGANIC S	5/15/1989	3A	3, 4	E,Q	
		ENGINEERS AND FABRICA TOR S CO	30969	3501 W 11TH HOUSTON 77008	SOLVENTS	5/1/1995	0	6	EQV2	
	*	EQUILON PIPELINE CO.	T1821	HWY 225 & BELTWA Y 8, DEER PARK, TX.	TPH	8/6/2003	0A	2A	E	
		EQUISTA R CHEMICALS LP	30030	8280 SHELDON RD CHANNEL VIEW 77530	BENZENE	9/29/1994	3A	2A, 3	E,Q,V	
		EQUISTA R CHEMICALS LP	85436	1515 MILLER CUT-OFF RD LA PORTE 77572	LNAPL, BTEX, TCE, PCB, VC	6/1/1992	3A	3	Q	
		ETHYL CORP	30465	1000 N SOUTH AVE PASADENA 77503	LEAD, ETHYLEN E DICHLORI DE	3/29/1988	3A	3	E	
		EXXON CHEMICAL CO	30415	8230 STEDMA N ST HOUSTON 77029	VOCS, SVOCS, METALS	12/15/1998	0A	2	EQ	
		EXXON CHEMICAL CO	33880	4000 BAYWAY DR BAYTOWN 77520	BTEX, TPH, NAPL	9/17/1990	3B	5	EQ23	
		EXXON COMPANY USA	30040	2800 DECKER DR BAYTOWN 77520	HYDROCARBONS, ORGANIC S	9/27/1990	3A,3B	4	EQV3	
		EXXON LAND DEVELOPMENTT INC (GREENS CROSSRO ADS SHOPPING CTR)	84495	215 W GREENS HOUSTON 77067	ORGANIC S (CHLORINATED CPDS.)	12/1/1995	0A	4	E2	
	*	EXXON MOBIL PIPELINE JUNCTION STATION	T1794	10811 EAST ALMEDA RD, HOUSTON . 77045	BTEX, MTBE, TPH	12/11/2002	0	2	EQV	
		EXXON PIPELINE CO	34923	3227 DECKER DR BAYTOWN 77520	BTEX,1,1- DICHLOROETHANE ,NAPTH THALENE	7/30/1992	1	3.4	E,Q,V1,2	
	*	FORMER SHELL STATION	T1919	4066 WESTHEIMER ROAD, HOUSTON	BTEX, MTBE	3/1/1990	2B	5	E	
		FRIEDE GOLDMA N OFFSHORE TEXAS LP (FMR BLUDWO RTH BOND SHIPYD)	84324	8114 HOCKLEY ST HOUSTON	METALS, TPH	2/19/2001	0	2	E	
		GB BIOSCIEN CES (GREENS BAYOU PLANT)	30552	2239 HADEN RD HOUSTON 77213	SOLVENTS /HEAVY METALS	12/14/1988	3A,3C	2,3, 4	E,Q,V,1,2, 3	
		GEON CO	31077	2400 MILLER CUTOFF RD LA PORTE 77571	HYDROCARBONS	1/26/1999	2 A	3,5	E 2	
HARRIS										
RMD/CA										
		GEON CO	31077	2400 MILLER CUTOFF RD LA PORTE 77571	VOC'S	1/26/1999	0	4	EQ	
		GEORGIA GULF CORP	31608	3503 PASADENA FWY PASADENA 77503	BENZENE , CUMENE	12/15/1993	3A	3,4, 5	E,Q	
		GOODYE AR TIRE & RUBBER CO	30032	2000 GOODYE AR DR HOUSTON 77017	HYDROCARBONS, VOCS, SVOCS	8/28/1986	2	5	EQV2	
		GRAYLOL PROD. INC.	85124	11835 CHARLES STREET HOUSTON 77041	VOC'S	9/27/2001	0A	2A	E	
		GULF PRECISIO N INC	32388	9420 KNIGHT RD HOUSTON 77045	METALS - BARIUM, CHROMIUM , LEAD	10/26/2001	3B	6	EQV	
		HATHEW AY PATTERS ON CORP	30239	6809 IRVINGT ON BLVD HOUSTON 77022	PCP, CREOSOTE	8/24/1989	2	2	E	
		HOUSTON INDUSTRIES INC	31635	12100 HIRAM CLARK HOUSTON 77035	SULFATE	1/11/1996	2	5		
		HOUSTON INDUSTRIES INC	31639	WEST BAY RD ELDON 77520	TPH, BENZENE	9/9/1997	0	2A	Q	
		HUGHES CHRISTE NSE N CO	30323	5425 POLK ST HOUSTON 77023	TPH, SOLVENT CONSTIT UENTS, PENTACH LOROPH ENOL, PAHS, CYANIDE	6/1/1989	2	3	E,Q,V	
		HYDROC HEM INDUSTRIAL SERVICES INC	31453	620 HOWARD AVE DEER PARK 77536	TPH,VOC' S,CHLORI DE	6/21/1989	3B	2A	EQV2	
		JB SMITH MANUFACTURING COMPANY INC	33608	6618 NAVIGAT ION BLVD HOUSTON 77011	BTEX, VOC,TCE	8/6/1999	0A	2	E	
		KINDER MORGAN LIQUID TERMINAL S LLC (FMR GATX TERMINAL S CORP)	30573	906 CLINTON DR GALENA PARK 77547	LEAD. VOC'S	2/18/1986	3A	2.3, 4,5	E,Q,V2	
		KOPPERS INDUSTRIES INC	31386	INDUSTRIAL RD HOUSTON 77015	CREOSOTE, METALS	5/4/1988	2A	4	E,Q,V,2,3	
		LEAD PRODUCTS INC	31418	709 N VELASCO HOUSTON 77003	LEAD, CADMIUM	2/28/1985	2C	3	EQ	
		LUBRIZO L CORP	30324	41 TIDAL RD DEER PARK 77536	TCE. DCE. BTEX. ACETONE . AS. TPH. BA.	2/5/1985	3A	2A	E,Q,V,1,3	
		LYONDEL L CHEMICAL CO (FMR ARCO CHEMICAL CO)	30368	10801 CHOATE RD PASADENA 77507	TERTIAR Y BUTYL ALCOHOL	6/16/1997	023A	3.4	E,Q,V,2	
		LYONDEL L CHEMICAL CO (FMR ARCO CHEMICAL CO)	30676	2502 SHELDON RD CHANNEL VIEW 77530	ORGANIC S (BTEX, MTBE, 1,2-DCA)	1/24/1994	3A	4,5	E,Q,2	
		LYONDEL L- CITGO REFINING COMPANY LTD	30092	12000 LAWNDA LE HOUSTON 77017	ORGANIC S, DISSOLV ED METALS	2/19/1988	3A, 3B	4,5	EQ	
		MERICHE M- SASOL USA LLC	30595	1914 HADEN RD HOUSTON 77015	BENZENE , CHLOROBENZENE , DICHLOR OBENZEN ES, CRESOLS, PHENOLS	5/3/1999	0	2A	E	
		MOTIVA ENTERPRISES LLC	35842	2661 STEVENS ST HOUSTON 77026	BTEX, MTBE		2B	3	E.Q	

TABLE 1
GROUNDWATER CONTAMINATION CASE DESCRIPTION BY COUNTY
TEXAS COMMISSION ON ENVIRONMENTAL QUALITY

COUNTY DIVISION	NEW CASES	FILE NAME	FILE NUMBER	LOCATION	CONTAMINATION DESCRIPTION	DATE	ENFORCEMENT STATUS		DATA QUALITY	SECTION 5.236
		NASA	71022	2101 NASA ROAD 1 HOUSTON 77058	FREON 113	10/30/1987	3A,2B	2A, 4	E,Q,V,2	
		NORTH RICHEY STREET SITE	52123	400 N RICHEY ST PASADENA	AS	11/15/1991	1	1	EQ	
		PHILLIP RECLAM ATIO N SVC (DBA ELTEX CHEMICAL , FMR MEKLO INC)	30271	4050 HOMESTE AD RD HOUSTON 77028	PB, CR, MEK, TCE,	12/16/1994	3A	3,5	E,Q	
		REED TOOL CO	31202	6501 NAVIGAT ION BLVD HOUSTON 77011	ORGANIC S, METALS	3/1/1991	0	2A	EQ	
		RESCAR OF CHANNEL VIE W INC	30779	407 W BRENTW OOD DR CHANNEL VIEW 77530	CHLORINATED HCS, METALS	1/5/1993	0A	2A, 4	EQV2	
		RHEEM MANUFACTURING FACILITY	30662	1025 LOCKWOOD DR HOUSTON 77020	PCE,TCE, SOLVENTS	12/28/1990	3B	2A	E	
		ROHM & HAAS TEXAS INC	30041	6600 LA PORTE FWY DEER PARK 77536	SULFATE	2/10/1987	3A	4,5	E,Q,V,2,3	
		SAFETY KLEEN CORP	50089	2027 BATTLEGROUND RD DEER PARK 77536	VOCS, SVOCS, METALS	1/1/1983	3A	4,5	EQ	
		SAFETY KLEEN CORP	50089	2027 BATTLEGROUND RD DEER PARK 77536	VOCS, SVOCS,M ETALS	7/22/1986	3A	4,5	E,Q	
		SAFETY KLEEN CORP	71143	3333 FEDERAL RD PASADENA 77504	BENZENE , TOLUENE , XYLENE, TCE	8/1/1994	3A	5	E,Q,V,2	
		SARTOMER INC	37739	17335 WALLISV ILLE RD HOUSTON 77049	STYRENE, TOLUENE , XYLENE	8/30/1993	3B	5	EQV	
		SCHUMA CHE R COMPANY INC	31579	5610 POLK AVE HOUSTON 77023	CHROMIUM , CHLORINATED SOLVENT	8/5/1995	2B	4	E, Q	
	* YES 03'	SEATREX, INC	85992	NORTH ELDRIDG E PARKWAY		8/21/2003	3B	1B	EQ	
		SEMINOL E TUBULAR PRODUCTS CO (FMR BAKER HUGHES CO)	20327	6247 NAVIGAT ION ST HOUSTON 77001	TRICHLOROETHYLENE,TRA NS-1,2-DI CHLOROE THY	4/1/1989	0	3	EQ	
		SHELL OIL CO	30007	5700 STATE HIGHWAY 225 DEER PARK 77536	CHLORINATED HYDROCARBONS	1/18/1989	3	4	E,V1	
		SHELL OIL CO	31304	3333 HIGHWAY 6 S HOUSTON 77082	GASOLINE	1/5/1992	0	2A	E,Q	
		SOUTHWEST SHIPYAR D LP	31208	18310 MARKET CHANNEL VIEW 77530	HYDROCARBONS, TCE,DCE, VC	1/12/1990	3B	4	EQ	
		STANDCO INDUSTRIES	F0914	2701 FOOTE STREET HOUSTON 77020	SVOCS	12/9/2000	1A	2	EQ	
HARRIS										
RMD/CA										
		STINNES CORP	T0236	6922 KATY RD HOUSTON	TCE	12/23/1992	0	1	V	
		TEX- TUBE CO	31216	1503 N POST OAK RD HOUSTON 77270	VOCS, SVOCS	6/17/1996	2D	2	EQV2	
		TEXAS PETROCHEMICALS CORP	30417	8600 PARK PLACE BLVD HOUSTON 77017	MTBE, BENZENE	3/29/2000	2A	2B		
		TEXMAR K CHEMICALS INC	30654	900 CLINTON DR GALENA PARK 77547	BTEX, STYRENE, NAPTHYL ENE	12/2/1988	1A	2A	E	
		TM DEER PARK SERVICES LLC (FMR DISPOSAL SYSTEMS INC)	32299	2525 BATTLEGROUND RD DEER PARK 77536	CHLORINATED SOLVENTS (TCE, CHLOROBENZENE)	7/13/1999	3	5	EQ	
		UNION PACIFIC RAILROAD CO	34949	7100 KIRKPAT RICK BLVD HOUSTON 77028	TPH, BTEX, VOC	7/1/1994	1B	5	E	
		UNION PACIFIC RAILROAD CO	T1661	7502 WASHINGTON AVE HOUSTON	CHROMIUM . LEAD, TPH, BENZENE	5/19/2000	0	3	EV	
		UNION PACIFIC RAILROAD CO (FMR STPCO)	31547	4910 LIBERTY RD HOUSTON 77001	BTEX, SVOC	1/1/1984	3A	2	EQV2	
		UNION PACIFIC RAILROAD CO (FMR UNITED CREOSOTE FAC)	T1602	1601 OLIVER ST HOUSTON 77007	TPH, BENZENE , VOC, SVOC, METALS, CADMIUM, LEAD	5/25/2000	0	2	EV	
		VALERO REFINING CO	30520	9701 MANCHESTER AVE HOUSTON 77012	HYDROCARBONS	7/18/1990	3B	4	E	
		VARCO SHAFFER INC	32145	12950 W LITTLE YORK HOUSTON 77041	TCE, VOC	12/2/1996	0	5	EQV2	
		WESTHEIMER AT KUESTER	T0246	1634 WESTHEIMER RD HOUSTON 77006	SOLVENTS	8/5/1993	2A	2	E	
		WHITE MANUFACTURING CO	32480	7150 ALMEDA- GENOA RD HOUSTON 77075	PCE. TCE	7/14/1995	1	2A	E	
		WINDMIL L LAKES PROP OWNERS ASSN	82892	70000 MINNESO TA ST HOUSTON 77055	VOCS,SV OCS,AS	10/15/1992	2A	2A	E	
		WINGATE PROPERTY	T0887	WINGATE ST HOUSTON	CR, SVOCS	10/11/1996	2	3	E,V	
		WOOD PROTECT ION CO	32010	5151 S LOOP E HOUSTON 77233	VOC	12/4/1991	1B	2A	E	
		WOODFO RES T FOOD MART	T1457	388 UVALDE HOUSTON 77015	ORGANIC S	9/25/1997	2A	2	EQ	
		ZENNECA INC (FMR STAUFFE R MANAGEMENT CO)	31181	8901 HEMPSTE AD RD HOUSTON 77507	BTEX, PESTICIDES	12/9/1986	2B	4-5	EQV23	
RMD/PST										
		101794 TEXAS INC	113668	8611 MOSLEY, HOUSTON	GASOLINE	11/18/1998	2	2A	E,Q	
		A & A INC	112327	8601 MARTIN LUTHER KING BLVD, HOUSTON	UNKNOWN	5/27/1997	2	2A	E,Q	
	*	A & S PARTNERS INC	115596	11055 S SAM HOUSTON EAST, HOUSTON	GASOLINE	10/29/2002	2	2A	E,Q	
		A M BURNS	113878	1612 SHEPHERD DR, HOUSTON	GASOLINE	1/4/1999	2	2A	E,Q	
		A N RUSCHE	109126	4904 AIRLINE, HOUSTON	GASOLINE	1/17/1995	2	2A	E,Q	
		A N RUSCHE DIST CO	110521	6951 W FM 1960, HOUSTON	UNKNOWN	2/26/1996	2	2A	E,Q	
		A N RUSCHE DIST CO	111892	1003 STUDEM ONT, HOUSTON	GASOLINE	10/20/1996	2	2A	E,Q	

TABLE 1
GROUNDWATER CONTAMINATION CASE DESCRIPTION BY COUNTY
TEXAS COMMISSION ON ENVIRONMENTAL QUALITY

COUNTY DIVISION	NEW CASES	FILE NAME	FILE NUMBER	LOCATION	CONTAMINATION DESCRIPTION	DATE	ENFORCEMENT STATUS		DATA QUALITY	SECTION 5.236
		A N RUSCHE DIST CO	113075	12720 HEMPSTE AD HWY, HOUSTON	GASOLINE , DIESEL	3/30/1998	2	6	E,Q	
		A N RUSCHE DIST CO	113288	10475 VETERAN S MEMORI AL DR, HOUSTON	GASOLINE	6/24/1998	2	2A	E,Q	
		A N RUSCHE DIST CO	113912	12300 BISSONN ET, HOUSTON	GASOLINE	3/11/1999	2	2A	E,Q	
		A N RUSCHE DIST CO	93847	7330 S LAKE HOUSTON PKWY, HOUSTON	DIESEL	10/12/1989	2	6	E,Q	
		A N RUSCHE DIST CO	98545	11404 HWY 290, HOUSTON	GASOLINE	4/8/1991	2	2A	E,Q	
		A N RUSCHE DIST CO	98993	14036 LEE RD, HOUSTON	GASOLINE , WASTE OIL	5/9/1991	2	2A	E,Q	
		A N RUSCHE DISTRIBUTING	111484	3331 SPENCER HWY, PASADENA	GASOLINE	7/29/1996	2	2A	E,Q	
		A N RUSCHE DISTRIBUTING	111486	4509 HWY 6, HOUSTON	GASOLINE	7/29/1996	2	2A	E,Q	
		A N RUSCHE DISTRIBUTING	111488	7730 DECKER DR, HIGHLANDS	GASOLINE	7/28/1996	2	4	E,Q	
		A N RUSCHE DISTRIBUTING	111489	1802 W MOUNT HOUSTON RD, HOUSTON	GASOLINE , DIESEL	7/28/1996	2	2A	E,Q	
		A N RUSCHE DISTRIBUTING	111815	4137 CAVALC ADE, HOUSTON	UNKNOWN	1/17/1997	2	2A	E,Q	
		A N RUSCHE DISTRIBUTING	113911	8103 SOUTHWEST FWY, HOUSTON	GASOLINE	1/8/1999	2	2A	E,Q	
		A N RUSCHE DISTRIBUTING	114082	12325 EAST FWY, HOUSTON	GASOLINE	1/7/1999	2	6	E,Q	
		A N RUSCHE DISTRIBUTING	114175	10714 HIRSCH, HOUSTON	GASOLINE	1/7/1999	2	2A	E,Q	
		AAMIE ENTERPRISES INC	115171	10030 HOMESTE AD RD, HOUSTON	UNKNOWN	5/9/2001	1B	1A	E,Q	
		ABDULLA H IQBAL	115564	2308 S SHAVER, PASADENA	GASOLINE	2/4/2002	2	2A	E,Q	
		ABF FREIGHT SYSTEMS INC	112419	5880 KELLY ST, HOUSTON	WASTE OIL	6/20/1997	1B	6	E,Q	
		AKBER ALLAUD DIN	111530	14648 WALTERS RD, HOUSTON	GASOLINE	8/19/1996	5B	4	E,Q	
		AKBER ALLAUD DIN	114984	14648 WALTERS RD, HOUSTON	UNKNOWN	6/23/2000	5B	4	E,Q	
		AL PARKER BUICK CO	109886	11666 OLD KATY RD, HOUSTON	GASOLINE	9/7/1995	2	2A	E,Q	
		ALBERT ABUSALA H	112167	8521 STELLA LINK, HOUSTON	UNKNOWN	3/10/1997	5B	2A	E,Q	
		ALBERTS ONS INC	115543	13150 W LITTLE YORK, HOUSTON	GASOLINE	8/19/2002	2	2A	E,Q	
		ALIEF PETROLEUM INC	111872	3944 BROADWAY, HOUSTON	GASOLINE	10/10/1996	2	2A	E,Q	
HARRIS										
RMD/PST										
		ALIKARO WA DIA SHAOUK AT	115423	1002 HOLLAND ST, JACINTO CITY	GASOLINE	9/24/2001	2	2A	E,Q	
	*	ALL SEASONS	115709	15050 BEECHNU T, HOUSTON	WASTE OIL	12/11/2002	2	2A	E,Q	
		ALMON INC	112249	6201 LYONS AVE, HOUSTON	UNKNOWN	9/18/1996	2	2A	E,Q	
	*	ALPINE STORES INC	115284	6475 HILLCRO FT, HOUSTON	GASOLINE	9/11/2001	2	2A	E,Q	
		AMERICAN FREIGHT WA YS	93742	4300 IRVINGT ON BLVD, HOUSTON	DIESEL, GASOLINE	9/27/1989	2	2A	E,Q	
		ANDREW JOLIVETT E	113883	2601 DOWLING , HOUSTON	GASOLINE	1/4/1999	2	2A	E,Q	
		ANDREW S AIR FORCE BASE	99849	ELLINGT ON FIELD, HOUSTON ELLINGT ON FIELD, HOUSTON	CHEMICAL	1/4/1991	2	2A	E,Q	
		ANGEL BROTHERS GAS & GROCERI ES	91030	7119 BAYWAY DR, BAYTOWN	GASOLINE	7/12/1985	2	6	E,Q	
		ANGELS ENTERPRISE	107239	9700 SPENCER HWY, LA PORTE	GASOLINE	10/15/1993	2	2A	E,Q	
		ANGELS ENTERPRISES	107869	707 W MAIN, LA PORTE	GASOLINE	2/8/1994	2	6	E,Q	
		AQIL & SON	91377	8430 FULTON ST, HOUSTON	GASOLINE	6/18/1987	2	2A	E,Q	
		ASTROW ORL D INC	112897	9001 KIRBY DR, HOUSTON	GASOLINE	1/22/1998	2	2A	E,Q	
		AUTHORL EE IDA	115324	3839 S LOOP EAST, HOUSTON	GASOLINE	8/23/2001	1B	1A	E,Q	
		AVIS RENT A CAR SYSTEM	95393	7714 AIRPORT BLVD, HOUSTON	WASTE OIL, GASOLINE	4/20/1990	2	2A	E,Q	
		BAKER OIL TOOLS	95121	9100 EMMOTT RD, HOUSTON	CHEMICAL	4/2/1990	1B	1A	E,Q	
		BANK ONE TEXAS NA	107569	1605 N LOOP 610 W, HOUSTON	GASOLINE , DIESEL	8/23/1993	2	2A	E,Q	
		BANK ONE TEXAS NA	96578	1800 SHERWO OD FOREST DR, HOUSTON	GASOLINE , DIESEL	8/16/1990	2	2A	E,Q	
		BANK UNITED	115102	5020 SAN FELIPE, HOUSTON	UNKNOWN	12/28/2000	2	2A	E,Q	
	*	BARBEN REYES SWIMMIN G POOL CNS	115676	5945 KIAM ST, HOUSTON	GASOLINE , DIESEL	1/28/2003	1B	1A	E,Q	
		BAY OIL CO	94963	7901 LONG POINT RD, HOUSTON	GASOLINE	2/2/1990	2	2A	E,Q	
		BAY REALTY CO	115250	2505 RUSK, HOUSTON	DIESEL	6/5/2001	2	2A	E,Q	
		BERNSHA USE N OIL	109986	1300 AVE H, ROSENBE RG	GASOLINE	11/29/1995	2	2A	E,Q	
		BILLIE P FOERSTE R	114258	423 W TEXAS, BAYTOWN	UNKNOWN	6/9/1999	2	2A	E,Q	
		BLAND CADILLA C CO	111344	2100 BAGBY, HOUSTON	GASOLINE	7/31/1996	1B	1A	E,Q	
		BOOTH LUMBER	114643	7218 E MOUNT HOUSTON RD, HOUSTON	UNKNOWN	6/24/1999	1B	1A	E,Q	
		BOX USA JOE CONTAINER	106561	1300 N POST OAK, HOUSTON	DIESEL	4/20/1993	2	6	E,Q	
	*	BRH RIVER OAKS LTD PARTNERSHIP	115750	3435 WESTHEIMER , HOUSTON	UNKNOWN	6/4/2003	2	2A	E,Q	
		BROWN & ROOT INC	100187	3302 RICHARD SON ST, HOUSTON	GASOLINE , DIESEL, KEROSENE	8/19/1991	2	2A	E,Q	
		BRUCE ANGEL	106409	711 W MAIN, LA PORTE	GASOLINE	3/31/1993	2	2A	E,Q	
		BRYANT MANAGEMENT COMPANY	106564	1050 W RANKIN RD, HOUSTON	GASOLINE	2/22/1993	2	2A	E,Q	

TABLE 1
GROUNDWATER CONTAMINATION CASE DESCRIPTION BY COUNTY
TEXAS COMMISSION ON ENVIRONMENTAL QUALITY

COUNTY DIVISION	NEW CASES	FILE NAME	FILE NUMBER	LOCATION	CONTAMINATION DESCRIPTION	DATE	ENFORCEMENT STATUS		DATA QUALITY	SECTION 5.236
		BUDGET RENT A CAR	108469	15840 JOHN F KENNEDY BLVD, HOUSTON	GASOLINE	4/11/1994	2	2A	E,Q	
		BUDGET RENT A CAR	109004	920 STREY LN, HOUSTON	GASOLINE	1/5/1995	2	2A	E,Q	
		BUDGET RENT A CAR CORP	108522	7710 AIRPORT BLVD, HOUSTON	GASOLINE	6/10/1994	2	2A	E,Q	
		BUDGET RENT A CAR CORP	94060	4733 RICHMON D AVE, HOUSTON	GASOLINE	11/15/1989	2	2A	E,Q	
		BUDGET RENT A CAR CORP	95781	1010 WEBSTER , HOUSTON	GASOLINE	6/11/1990	2	6	E,Q	
		BUDJET FOOD STORE	113428	5110 E MOUNT HOUSTON , HOUSTON	GASOLINE	9/23/1998	2	2A	E,Q	
		CARLOS ALFARO	102306	415 ALLEN GENOA, SOUTH HOUSTON	GASOLINE , DIESEL	3/23/1992	5B	2A	E,Q	
		CHARLES MCDANIE L	113867	829 MCCART Y, HOUSTON	GASOLINE , WASTE OIL	1/4/1999	2	2A	E,Q	
		CHAU & DONNA TANG	107671	150 E LITTLE YORK, HOUSTON	GASOLINE	11/22/1993	2	2A	E,Q	
		CHAU DUC PHAN	100296	10902 SHADOW WOOD DR, HOUSTON	GASOLINE	9/18/1991	2	2A	E,Q	
		CHEVRON PRODUCTS CO	100438	9303 IH 10, HOUSTON	GASOLINE	10/7/1991	2	6	E,Q	
		CHEVRON PRODUCTS CO	106527	2610 HWY 146, BAYTOWN	UNKNOWN	2/4/1993	2	2A	E,Q	
		CHEVRON PRODUCTS CO	106594	6783 HWY 6, HOUSTON	GASOLINE	3/17/1993	2	2A	E,Q	
		CHEVRON PRODUCTS CO	108433	7017 E FM 1960, HUMBLE	GASOLINE	7/19/1994	2	2A	E,Q	
		CHEVRON PRODUCTS CO	108797	10245 MARKET STREET RD, JACINTO CITY	GASOLINE	9/6/1994	2	4	E,Q	
		CHEVRON PRODUCTS CO	108817	1002 MONTRO SE BLVD, HOUSTON	GASOLINE	10/26/1994	2	2A	E,Q	
		CHEVRON PRODUCTS CO	110034	922 W ALABAM A, HOUSTON	GASOLINE	11/6/1995	2	2A	E,Q	
		CHEVRON PRODUCTS CO	110082	1401LOCKWOOD DR, HOUSTON	UNKNOWN	11/1/1995	2	2A	E,Q	
		CHEVRON PRODUCTS CO	110117	2539 BISSONN ET, HOUSTON	GASOLINE	12/8/1995	2	2A	E,Q	
		CHEVRON PRODUCTS CO	110164	1812 ELLA BLVD, HOUSTON	GASOLINE	10/26/1995	2	6	E,Q	
		CHEVRON PRODUCTS CO	110165	733 W NORTH LOOP, HOUSTON	GASOLINE	10/27/1995	2	2A	E,Q	
		CHEVRON PRODUCTS CO	110222	903 DAIRY ASHFORD , HOUSTON	GASOLINE	12/21/1995	2	2A	E,Q	
		CHEVRON PRODUCTS CO	110279	12102 VETERAN S MEMORI AL, HOUSTON	GASOLINE	1/3/1996	2	2A	E,Q	
HARRIS										
RMD/PST										
		CHEVRON PRODUCTS CO	110281	5101 ANTOINE, HOUSTON	GASOLINE	12/18/1995	2	4	E,Q	
		CHEVRON PRODUCTS CO	110360	6606 LAWNDA LE, HOUSTON	UNKNOWN	1/15/1996	2	2A	E,Q	
		CHEVRON PRODUCTS CO	110361	8370 WINKLER , HOUSTON	GASOLINE	1/16/1996	2	2A	E,Q	
		CHEVRON PRODUCTS CO	110432	3210 TREASCH WIG RD, HUMBLE	GASOLINE	1/26/1996	2	2A	E,Q	
		CHEVRON PRODUCTS CO	110433	14647 WOOD FOREST, CHANNEL VIEW	GASOLINE	1/26/1996	2	2A	E,Q	
		CHEVRON PRODUCTS CO	110458	2123 HWY 90, CROSBY	GASOLINE	1/26/1996	2	2A	E,Q	
		CHEVRON PRODUCTS CO	110480	6155 S LOOP 610, HOUSTON	GASOLINE	1/26/1996	2	2A	E,Q	
		CHEVRON PRODUCTS CO	110556	2750 GESSNER DR, HOUSTON	GASOLINE	3/20/1996	2	2A	E,Q	
		CHEVRON PRODUCTS CO	110560	8545 BRAESW OOD, HOUSTON	GASOLINE	2/5/1996	2	2A	E,Q	
		CHEVRON PRODUCTS CO	110567	11701 KATY FWY, HOUSTON	GASOLINE	12/18/1995	2	2A	E,Q	
		CHEVRON PRODUCTS CO	112100	3941 FONDREN , HOUSTON	GASOLINE	2/4/1997	2	2A	E,Q	
		CHEVRON PRODUCTS CO	115367	5660 WESTHEIMER , HOUSTON	UNKNOWN	1/16/2002	2	2A	E,Q	
		CHEVRON PRODUCTS CO	115491	19610 TOMBALL PKWY, HOUSTON	GASOLINE	4/2/2002	2	2A	E,Q	
		CHEVRON PRODUCTS CO	115513	1111 RANKIN RD, HOUSTON	GASOLINE	4/22/2002	1B	1A	E,Q	
		CHEVRON PRODUCTS CO	91932	7330 HWY 59, HOUSTON	UNKNOWN	4/26/1988	2	2A	E,Q	
		CHEVRON PRODUCTS CO	92081	2025 CAMPBELL, HOUSTON	GASOLINE	8/16/1988	2	4	E,Q	
		CHEVRON PRODUCTS CO	92136	4400LOCKWOOD, HOUSTON	GASOLINE	9/19/1988	2	4	E,Q	
		CHEVRON PRODUCTS CO	92216	9602 HILLCRO FT, HOUSTON	GASOLINE	10/14/1988	2	2A	E,Q	
		CHEVRON PRODUCTS CO	92288	14920 OLD HUMBLE RD, HOUSTON	GASOLINE	10/3/1988	2	2A	E,Q	
		CHEVRON PRODUCTS CO	92730	8791 KATY FWY, HEDWIG VILLAGE	UNKNOWN	3/27/1989	2	4	E,Q	
		CHEVRON PRODUCTS CO	92764	3503 GULF FWY, HOUSTON	GASOLINE	3/17/1989	2	4	E,Q	
		CHEVRON PRODUCTS CO	92889	5001 BEECHNU T, HOUSTON	GASOLINE	4/17/1989	2	4	E,Q	
		CHEVRON PRODUCTS CO	92942	4503 GARTH RD, BAYTOWN	GASOLINE	8/30/1988	2	2A	E,Q	
		CHEVRON PRODUCTS CO	93021	2821 RED BLUFF, PASADENA	UNKNOWN	5/17/1989	2	2A	E,Q	
		CHEVRON PRODUCTS CO	93418	15830 NORTHW EST FWY, HOUSTON	GASOLINE	7/21/1989	2	2A	E,Q	
		CHEVRON PRODUCTS CO	93774	550 HEIGHTS BLVD, HOUSTON	GASOLINE	2/22/1989	2	6	E,Q	
		CHEVRON PRODUCTS CO	94059	10315 CULLEN, HOUSTON	GASOLINE	12/7/1989	2	6	E,Q	
		CHEVRON PRODUCTS CO	94138	3802 WHEELER, HOUSTON	GASOLINE	12/6/1989	2	2A	E,Q	
		CHEVRON PRODUCTS CO	94139	619 WAYSIDE , HOUSTON	GASOLINE	12/11/1989	2	4	E,Q	
		CHEVRON PRODUCTS CO	94548	7446 MARTIN LUTHER KING, HOUSTON	GASOLINE	1/16/1990	2	2A	E,Q	
	*	CHEVRON USA INC	115778	14711 S MAIN, HOUSTON	UNKNOWN	8/6/2003	2	2A	E,Q	

TABLE 1
GROUNDWATER CONTAMINATION CASE DESCRIPTION BY COUNTY
TEXAS COMMISSION ON ENVIRONMENTAL QUALITY

COUNTY DIVISION	NEW CASES	FILE NAME	FILE NUMBER	LOCATION	CONTAMINATION DESCRIPTION	DATE	ENFORCEMENT STATUS		DATA QUALITY	SECTION 5.236
		CHRYSLE R REALTY CORP	115153	7250 GULF FWY, HOUSTON	GASOLINE	5/4/2001	2	2A	E,Q	
	*	CINTAS	92512	3520 CENTER ST, HOUSTON	GASOLINE , DIESEL, WASTE OIL	1/25/1989	2	2A	E,Q	
		CIRCLE K BANKRUP TC Y	93545	6200 WESTHEIMER , HOUSTON	GASOLINE	8/16/1989	2	2A	E,Q	
		CIRCLE K CORP	108459	6400 HARRISB URG, HOUSTON	GASOLINE	8/3/1994	2	2A	E,Q	
		CITY INTERNATIONAL	108597	413 S MAIN, HIGHLANDS	GASOLINE	10/5/1994	2	2A	E,Q	
		CITY OF BAYTOWN	113265	1200 LEE DR, BAYTOWN	GASOLINE , DIESEL	6/15/1998	2	2A	E,Q	
		CITY OF BAYTOWN	113491	3200 N MAIN, BAYTOWN	GASOLINE	10/1/1998	2	6	E,Q	
		CITY OF HOUSTON	104815	1255 JUDIWAY ST, HOUSTON	GASOLINE , DIESEL, WASTE OIL	1/24/1992	1B	1A	E,Q	
	*	CITY OF HOUSTON	104982	7414 PARK PLACE BLVD, HOUSTON	GASOLINE	11/5/1992	2	2A	E,Q	
		CITY OF HOUSTON	105219	801 GILLETTE , HOUSTON	DIESEL	10/29/1992	2	4	E,Q	
		CITY OF HOUSTON	105446	8430 LARSON, HOUSTON	JET FUEL	11/1/1992	2	2A	E,Q	
		CITY OF HOUSTON	106767	6360 FAIRDAL E, HOUSTON	GASOLINE , DIESEL	2/11/1993	2	2A	E,Q	
		CITY OF HOUSTON	107453	17000 ALDINE WESTFIE LD, HOUSTON	GASOLINE	11/4/1993	2	2A	E,Q	
		CITY OF HOUSTON	107505	6902 BELLAIRE , HOUSTON	GASOLINE , DIESEL	11/29/1993	2	6	E,Q	
		CITY OF HOUSTON	107530	6001 MEMORI AL LOOP DR, HOUSTON	GASOLINE	12/6/1993	2	2A	E,Q	
		CITY OF HOUSTON	107532	9726 MONROE, HOUSTON	GASOLINE , DIESEL	10/27/1993	2	6	E,Q	
		CITY OF HOUSTON	107536	2050 FUEL STORAGE RD, HOUSTON	WASTE OIL, OTHER	12/3/1993	2	2A	E,Q	
		CITY OF HOUSTON	107578	61 RIESNER, HOUSTON	GASOLINE	12/17/1993	2	6	E,Q	
		CITY OF HOUSTON	107664	7718 B AIRPORT BLVD, HOUSTON	GASOLINE	1/7/1994	2	2A	E,Q	
		CITY OF HOUSTON	108401	8430 NEWCAS TLE, HOUSTON	DIESEL, WASTE OIL	4/1/1994	2	2A	E,Q	
		CITY OF HOUSTON	108460	7111 DIXIE DIR, HOUSTON	DIESEL, GASOLINE	11/16/1993	2	6	E,Q	
		CITY OF HOUSTON	108461	6902 NAVIGAT ION, HOUSTON	GASOLINE	11/29/1993	2	2A	E,Q	
		CITY OF HOUSTON	108462	803 RUSK, HOUSTON	GASOLINE	4/20/1994	2	2A	E,Q	
HARRIS										
RMD/PST										
		CITY OF HOUSTON	109195	W DALLAS, HOUSTON W DALLAS, HOUSTON	GASOLINE , HYDR FLUID	3/17/1995	2	6	E,Q	
		CITY OF HOUSTON	91472	61 RIESNER, HOUSTON	GASOLINE	9/24/1987	2	4	E,Q	
		CITY OF HOUSTON	96920	11500 S POST OAK, HOUSTON	UNKNOWN	9/18/1990	2	2A	E,Q	
		CITY OF HOUSTON	98884	7700 AIRPORT, HOUSTON	JET FUEL	5/6/1991	2	2A	E,Q	
		CITY OF HOUSTON PUBLIC WORKS	107582	5900 TEAGUE, HOUSTON	GASOLINE , DIESEL	12/1/1993	2	2A	E,Q	
		CITY OF HOUSTON PUBLIC WORKS	107621	3102 MCKAUG HAN, HOUSTON	GASOLINE	12/27/1993	2	2A	E,Q	
		CITY OF HOUSTON PUBLIC WORKS	107651	210 MCKEE, HOUSTON	GASOLINE	1/26/1994	2	2A	E,Q	
		CITY OF LA PORTE	114833	201 BAY FORREST DR, LA PORTE	UNKNOWN	12/29/1999	1B	1A	E,Q	
		CLAY ROAD TEXACO	114230	8805 CLAY RD, HOUSTON	GASOLINE , WASTE OIL	1/7/1999	2	2A	E,Q	
		COACH USA	115008	602 SAMPSON ST, HOUSTON	GASOLINE , DIESEL	5/26/2000	2	6	E,Q	
		COASTAL MART	115386	6512 S RICE BLVD, BELLAIRE	GASOLINE	8/1/2001	2	2A	E,Q	
		COME & COME MARKET	113860	7700 W MONTGOMERY RD, HOUSTON	GASOLINE	1/4/1999	2	2A	E,Q	
		CONOCO INC	104023	12699 MEMORI AL DR, HOUSTON	GASOLINE	1/24/1992	2	4	E,Q	
		CONOCO INC	106820	9502 KEMPWO OD DR, HOUSTON	GASOLINE	6/11/1993	2	2A	E,Q	
		CONOCO INC	111623	5210 BUFFALO SPEEDWAY, HOUSTON	UNKNOWN	8/28/1996	2	4	E,Q	
		CONOCO INC	92750	95 E CROSS TIMBER, HOUSTON	UNKNOWN	2/1/1989	2	6	E,Q	
		CONOCO INC	95988	3411 FM 1960, HUMBLE	GASOLINE	6/1/1990	2	2A	E,Q	
		CONOCO INC	96630	5300 KIRBY DR, HOUSTON	GASOLINE	4/27/1990	2	2A	E,Q	
		CONTINE NTA L BAKING COMPANY	113884	12521 DORWAY NE, HOUSTON	DIESEL	1/4/1999	2	6	E,Q	
		COOPER CAMERO N CORP	113890	1124 SILBER RD, HOUSTON	GASOLINE , DIESEL	1/4/1999	2	2A	E,Q	
		CRAWFO RD & CRAWFO RD	114421	4819 FANNIN, HOUSTON	GASOLINE	1/27/1999	2	2A	E,Q	
		CRAWFO RD YOUNG DRYWAL L	106064	939 FISHER RD, HOUSTON	GASOLINE	3/5/1993	2	6	E,Q	
		CU BUI & ROSE VO HUO	112094	12511 HILLCRO FT, HOUSTON	GASOLINE	1/30/1997	2	2A	E,Q	
		CURTIS ADAMS	113441	5203 N SHEPHERD, HOUSTON	GASOLINE	9/23/1998	2	2A	E,Q	
		CWP ASSETS CORP	112014	1038 GESSNER, HOUSTON	UNKNOWN	1/2/1997	2	2A	E,Q	
		CWP ASSETS CORP	112376	10760 WESTHEIMER , HOUSTON	GASOLINE	5/3/1997	2	6	E,Q	
		CWP ASSETS CORP	112377	640 W CROSSTI MBERS , HOUSTON	GASOLINE	5/7/1997	2	6	E,Q	
		CWP ASSETS CORP	112381	380 UVALDE, HOUSTON	GASOLINE	5/1/1997	2	6	E,Q	
		CWP ASSETS CORPORATION	112379	210 E FM 1960, HOUSTON	GASOLINE	5/1/1997	2	2A	E,Q	
		DANIEL PARK	111659	8500 LONG POINT, HOUSTON	GASOLINE , WASTE OIL	9/27/1996	2	2A	E,Q	
		DAWOOD INC	115390	1406 W GULF BANK RD, HOUSTON	GASOLINE	9/26/2001	2	2A	E,Q	

TABLE 1
GROUNDWATER CONTAMINATION CASE DESCRIPTION BY COUNTY
TEXAS COMMISSION ON ENVIRONMENTAL QUALITY

COUNTY DIVISION	NEW CASES	FILE NAME	FILE NUMBER	LOCATION	CONTAMINATION DESCRIPTION	DATE	ENFORCEMENT STATUS		DATA QUALITY	SECTION 5.236
		DEMETRI US DEVELOPMENTT GRUBBS	112974	9055 KATY FWY, HOUSTON	GASOLINE	2/27/1998	2	2A	E,Q	
		DIAMOND MINI MART INC	108616	4209 W COLUMBI A HWY, BAY CITY	DIESEL	9/1/1994	2	2A	E,Q	
		DIAMOND MINI MARTS INC	113344	21950 MEADOW HILL DR, SPRING	GASOLINE	7/17/1998	2	6	E,Q	
		DIAMOND SHAMROCK	100654	14710 STERLING GREEN, CHANNEL VIEW	GASOLINE	10/24/1991	2D	2A	E,Q	
		DIAMOND SHAMROCK	106579	6130 PINEMON T, HOUSTON	GASOLINE	4/23/1993	2	2A	E,Q	
		DIAMOND SHAMROCK	108801	3770 S GESSNER, HOUSTON	GASOLINE	11/2/1994	2	2A	E,Q	
		DIAMOND SHAMROCK	109713	1816 SHEPHERD, HOUSTON	GASOLINE	7/19/1995	2	2A	E,Q	
		DIAMOND SHAMROCK	110459	8650 CE KING PKWY, HOUSTON	UNKNOWN	3/5/1996	2	2A	E,Q	
		DIAMOND SHAMROCK	111436	540 SHELDON RD, CHANNEL VIEW	GASOLINE	8/1/1996	2	2A	E,Q	
		DIAMOND SHAMROCK	111517	5902 GULFTON , HOUSTON	GASOLINE	8/15/1996	2	2A	E,Q	
		DIAMOND SHAMROCK	111926	347 W FM 1960, HOUSTON	GASOLINE	11/15/1996	2	2A	E,Q	
		DIAMOND SHAMROCK	111958	6810 LONG DR, HOUSTON	UNKNOWN	12/4/1996	2	2A	E,Q	
		DIAMOND SHAMROCK	111981	703 NORMANDY, HOUSTON	GASOLINE	8/1/1996	2	2A	E,Q	
		DIAMOND SHAMROCK	112067	10555 WILCRES T, HOUSTON	GASOLINE	11/19/1996	2	2A	E,Q	
		DIAMOND SHAMROCK	112481	10900 MYKAWA , HOUSTON	GASOLINE , DIESEL	11/21/1996	2	2A	E,Q	
		DIAMOND SHAMROCK	112699	4105 W FUQUA, HOUSTON	GASOLINE	10/9/1997	2	2A	E,Q	
		DIAMOND SHAMROCK	113682	6436 BELLAIRE , HOUSTON	GASOLINE	11/23/1998	2	2A	E,Q	
		DIAMOND SHAMROCK	113691	3500 FAIRMON T, PASADENA	GASOLINE	11/23/1998	2	2A	E,Q	
		DIAMOND SHAMROCK	113760	3161 OLD SPANISH TRL, HOUSTON	GASOLINE	12/9/1998	2	2A	E,Q	
		DIAMOND SHAMROCK	113766	1051 SILBER RD, HOUSTON	GASOLINE	12/9/1998	2	2A	E,Q	
		DIAMOND SHAMROCK	113824	2323 WASHINGTON , HOUSTON	GASOLINE	1/4/1999	2	2A	E,Q	
		DIAMOND SHAMROCK	113830	5738 TELEPHONE RD, HOUSTON	GASOLINE	12/9/1998	2	2A	E,Q	
		DIAMOND SHAMROCK	114288	4401 IRVINGT ON, HOUSTON	GASOLINE	1/11/1999	2	2A	E,Q	
HARRIS										
RMD/PST										
		DIAMOND SHAMROCK	114468	3310 ALDINE MAIL RD, HOUSTON	GASOLINE	2/23/1999	2	2A	E,Q	
		DIAMOND SHAMROCK	114522	9235 CLAY RD, HOUSTON	GASOLINE	3/24/1999	2	2A	E,Q	
		DIAMOND SHAMROCK	114582	1901 CLINTON DR, GALENA PARK	GASOLINE	5/12/1999	2	2A	E,Q	
	*	DIAMOND SHAMROCK	114585	7444 CANAL ST, HOUSTON	GASOLINE	5/19/1999	2	2A	E,Q	
	*	DIAMOND SHAMROCK	114807	11830 ALDINE WESTFIE LD RD, HOUSTON	GASOLINE	11/22/1999	2	2A	E,Q	
		DIAMOND SHAMROCK	114901	4707 GULF FWY, HOUSTON	GASOLINE	2/11/2000	2	6	E,Q	
		DIAMOND SHAMROCK	91791	4040 BOONE RD, HOUSTON	GASOLINE	4/5/1988	2	2A	E,Q	
		DIAMOND SHAMROCK	98518	504 S RICHEY, PASADENA	GASOLINE	9/27/1990	2	4	E,Q	
		DIAMOND SHAMROCK	99168	10096 VETERAN S MEMORI AL RD, HOUSTON	GASOLINE	2/28/1991	2	2A	E,Q	
	*	DIAMOND SHAMROCK INC	115593	6412 N MAIN, HOUSTON	GASOLINE	8/20/2002	2	2A	E,Q	
		DIAMOND SHAMROCK REF & MKT	115389	4919 FM 936, SPRING	GASOLINE	7/3/2001	2	2A	E,Q	
		DIAMOND SHAMROCK REF & MKTG	108959	305 TUAM, HOUSTON	GASOLINE	12/21/1994	2	2A	E,Q	
		DIAMOND SHAMROCK REF & MKTG	114843	8800 BROADWAY, HOUSTON	GASOLINE	12/15/1999	2	2A	E,Q	
		DIAMOND SHAMROCK REF & MKTG	91308	8203 FONDREN RD, HOUSTON	GASOLINE	5/1/1984	2	2A	E,Q	
		DIAMOND SHAMROCK REF & MKTG CO	100536	202 CAVALC ADE, HOUSTON	GASOLINE	10/10/1991	2	4	E,Q	
		DIAMOND SHAMROCK REF & MKTG CO	106998	8117 LONG POINT, HOUSTON	GASOLINE	4/2/1993	2	4	E,Q	
		DIAMOND SHAMROCK REF & MKTG CO	107124	4401 RED BLUFF, DEER PARK	GASOLINE	8/11/1993	2	2A	E,Q	
		DIAMOND SHAMROCK REF & MKTG CO	107272	605 E TEXAS AVE, BAYTOWN	GASOLINE	9/20/1993	2	4	E,Q	
		DIAMOND SHAMROCK REF & MKTG CO	107953	920 ALMEDA GENOA, HOUSTON	GASOLINE	3/16/1994	2	4	E,Q	
		DIAMOND SHAMROCK REF & MKTG CO	108705	14856 STUEBNE R AIRLINE RD, HOUSTON	GASOLINE	10/10/1994	2	2A	E,Q	
		DIAMOND SHAMROCK REF & MKTG CO	108743	7725 W FM 1960, HUMBLE	GASOLINE	8/14/1994	2	2A	E,Q	
		DIAMOND SHAMROCK REF & MKTG CO	109127	213 1ST ST, HUMBLE	GASOLINE	12/20/1994	2	2A	E,Q	
		DIAMOND SHAMROCK REF & MKTG CO	109839	901 BUNKER HILL, HOUSTON	GASOLINE	8/1/1995	2	2A	E,Q	
		DIAMOND SHAMROCK REF & MKTG CO	109959	11319 JONES RD, HOUSTON	GASOLINE	10/13/1995	2	2A	E,Q	
		DIAMOND SHAMROCK REF & MKTG CO	111149	9342 WESTVIE W, HOUSTON	UNKNOWN	6/12/1996	2	2A	E,Q	
		DIAMOND SHAMROCK REF & MKTG CO	113009	7902 LONG POINT RD, HOUSTON	GASOLINE	3/6/1998	2	2A	E,Q	
		DIAMOND SHAMROCK REF & MKTG CO	113068	9010 BEECHNU T, HOUSTON	GASOLINE	3/30/1998	2	2A	E,Q	
		DIAMOND SHAMROCK REF & MKTG CO	91017	6000 ANTOINE DR, HOUSTON	GASOLINE	8/31/1984	2	2A	E,Q	
		DIAMOND SHAMROCK REF & MKTG CO	91157	10802 WESTHEIMER , HOUSTON	UNKNOWN	1/1/1985	2	2A	E,Q	
		DIAMOND SHAMROCK REF & MKTG CO	91654	7802 BELLFOR T, HOUSTON	GASOLINE	6/30/1987	2	2A	E,Q	
		DIAMOND SHAMROCK REF & MKTG CO	91951	7501 WESTHEIMER , HOUSTON	GASOLINE	4/26/1988	2	4	E,Q	

TABLE 1
GROUNDWATER CONTAMINATION CASE DESCRIPTION BY COUNTY
TEXAS COMMISSION ON ENVIRONMENTAL QUALITY

COUNTY DIVISION	NEW CASES	FILE NAME	FILE NUMBER	LOCATION	CONTAMINATION DESCRIPTION	DATE	ENFORCEMENT STATUS		DATA QUALITY	SECTION 5.236
		DIAMOND SHAMROCK REF & MKTG CO	91952	4101 BELLAIRE BLVD, HOUSTON	GASOLINE	5/3/1988	2	4	E,Q	
		DIAMOND SHAMROCK REF & MKTG CO	92058	3820 PINEMON T ST, HOUSTON	GASOLINE	7/29/1988	2	2A	E,Q	
		DIAMOND SHAMROCK REF & MKTG CO	92240	5344 ANTOINE, HOUSTON	GASOLINE	2/25/1988	2	2A	E,Q	
		DIAMOND SHAMROCK REF & MKTG CO	93111	8430 STELLA LINK, HOUSTON	GASOLINE	6/2/1989	2	2A	E,Q	
		DIAMOND SHAMROCK REF & MKTG CO	93684	7227 JENSEN DR, HOUSTON	GASOLINE	9/26/1989	2	2A	E,Q	
		DIAMOND SHAMROCK REF & MKTG CO	94091	11501 NORTHW EST FWY, HOUSTON	GASOLINE	11/21/1989	2	4	E,Q	
		DIAMOND SHAMROCK REF & MKTG CO	94693	10330 CHAMPION FOREST, HOUSTON	GASOLINE	1/11/1990	2	2A	E,Q	
		DIAMOND SHAMROCK REF & MKTG CO	94929	5115 N MCCART Y DR, HOUSTON	GASOLINE	1/18/1990	2	2A	E,Q	
		DIAMOND SHAMROCK REF & MKTG CO	95230	6225 BEECHNU T, HOUSTON	GASOLINE	2/21/1990	2	2A	E,Q	
		DIAMOND SHAMROCK REF & MKTG CO	96662	2443 LITTLE YORK, HOUSTON	GASOLINE	9/5/1990	2	2A	E,Q	
		DIAMOND SHAMROCK REF & MKTG CO	97124	16303 BELLAIRE BLVD, HOUSTON	GASOLINE	10/31/1990	2	4	E,Q	
		DIAMOND SHAMROCK REF & MKTG CO	97359	823 EDGEBRO OK, HOUSTON	GASOLINE	11/13/1990	2	4	E,Q	
		DIAMOND SHAMROCK REF & MKTG CO	99024	1339 WESTHEIMER RD, HOUSTON	GASOLINE	5/15/1991	2	2A	E,Q	
		DIAMOND SHAMROCK REF & MKTG CO	99228	12155 ALIEF CLODINE, HOUSTON	GASOLINE	12/20/1990	2	2A	E,Q	
		DIAMOND SHAMROCK REF & MKTG CO	99446	11419 W HARDY, HOUSTON	GASOLINE	7/5/1991	2	2A	E,Q	
		DIAMOND SHAMROCK REF & MKTG CO	99779	4310 OLD SPANISH TRL, HOUSTON	GASOLINE	8/6/1991	2	2A	E,Q	
		DIRAN ELSAIFI	115032	2015 SHEPHERD, HOUSTON	UNKNOWN	12/21/1998	2	2A	E,Q	
		DUBANI NASRULL AH	112963	8115 GULF FWY, HOUSTON	GASOLINE	2/27/1998	2	2A	E,Q	
		DUNPHEY PETROLEUM SERVICES	113987	6734 WINTON, HOUSTON	GASOLINE , DIESEL	1/5/1999	2	2A	E,Q	
		DWAYNE WELSH	112723	115 W MAIN, LA PORTE	GASOLINE	10/21/1997	2	2A	E,Q	
		E L LESTER CO	107923	7455 CULLEN, HOUSTON	GASOLINE	3/9/1994	2	2A	E,Q	
		E T TEXACO SERVICE STA	112625	1049 N SHEPHERD, HOUSTON	GASOLINE	6/1/1997	2	2A	E,Q	
		E Z MART STORES INC	115576	907 N MAIN ST, HIGHLANDS	UNKNOWN	11/22/2002	2	2A	E,Q	
HARRIS										
RMD/PST										
		EAGLE GAS MART SHAWS GAS MART	98952	5606 S SHAVER, HOUSTON	GASOLINE	5/2/1991	1B	1A	E,Q	
	*	EAST END TRANSFE R	114064	5607 CAVANA UGH, HOUSTON	GASOLINE	1/11/1999	2	2A	E,Q	
		EL PASO CORP	92410	4002 SOUTHWEST FWY, HOUSTON	GASOLINE	12/12/1988	2	2A	E,Q	
		ELECTRIC CUSTOM DIST	115099	2401 BISSONN ET, HOUSTON	GASOLINE	12/28/2000	2	6	E,Q	
		ENTEX INC	107709	5310 GALVESTON RD, HOUSTON	UNKNOWN	2/16/1994	2	6	E,Q	
		EQUIVA SERVICES LLC	115499	17504 HWY 290, JERSEY VILLAGE	GASOLINE	11/15/2001	2	2A	E,Q	
		ESTATE OF GARY MORRIS	104687	8507 IRVINGT ON BLVD, HOUSTON	GASOLINE	10/26/1992	2	2A	E,Q	
		ESTATE OF MARGAR ET NULL	115073	215LOCKWOOD DR, HOUSTON	GASOLINE , DIESEL	9/13/2000	2	2A	E,Q	
		EVANS SYSTEMS INC	96772	8450 ALMEDA GENOA RD, HOUSTON	GASOLINE	8/31/1990	2	2A	E,Q	
		EXXON CO USA	93148	224 N MAIN ST, HIGHLANDS	GASOLINE	6/15/1989	1B	1A	E,Q	
		EXXON MOBIL OIL CORP	94800	1801 COLLING SWOR TH, HOUSTON	WASTE OIL	7/22/1988	2	4	E,Q	
		EXXON MOBIL	102075	9461 JONES RD, HOUSTON	GASOLINE	12/3/1991	2	2A	E,Q	
		EXXON MOBIL	102091	10942 W FM 1960, HOUSTON	UNKNOWN	1/27/1992	2	2A	E,Q	
		EXXON MOBIL	102445	8818 RICHMON D, HOUSTON	GASOLINE	11/25/1991	2	6	E,Q	
		EXXON MOBIL	102448	8003 BEECHNU T, HOUSTON	GASOLINE	12/5/1991	2	4	E,Q	
		EXXON MOBIL	102449	8235 BROADWAY, HOUSTON	GASOLINE	12/20/1991	2	2A	E,Q	
		EXXON MOBIL	102456	1525 N LOOP 610 W, HOUSTON	GASOLINE	11/25/1991	2	2A	E,Q	
		EXXON MOBIL	102460	8497 N HWY 6, HOUSTON	GASOLINE	12/3/1991	2	2A	E,Q	
		EXXON MOBIL	103766	3702 WESLAY AN, HOUSTON	GASOLINE	7/19/1990	2	4	E,Q	
		EXXON MOBIL	105866	1401 WIRT RD, HOUSTON	GASOLINE	12/30/1992	2	2A	E,Q	
		EXXON MOBIL	107926	12602 EAST FWY, HOUSTON	GASOLINE	10/22/1993	2	2A	E,Q	
		EXXON MOBIL	108012	8819 KATY FWY, HOUSTON	GASOLINE	4/4/1994	2	2A	E,Q	
		EXXON MOBIL	108742	3102 BUFFALO SPEEDWAY, HOUSTON	GASOLINE , DIESEL	10/14/1994	2	2A	E,Q	
		EXXON MOBIL	109698	3423 KATY FWY, HOUSTON	GASOLINE	6/19/1995	2	2A	E,Q	
		EXXON MOBIL	110754	21334 NORTH FWY, SPRING	UNKNOWN	4/5/1996	2	2A	E,Q	
		EXXON MOBIL	110914	5402 NORTH FWY, HOUSTON	GASOLINE	4/17/1996	2	2A	E,Q	
		EXXON MOBIL	111137	8525 GULF FWY, HOUSTON	GASOLINE	6/3/1996	2	2A	E,Q	
		EXXON MOBIL	111213	7101 TIDWELL, HOUSTON	GASOLINE	6/11/1996	2	4	E,Q	
		EXXON MOBIL	111226	11402 NORTH FWY, HOUSTON	WASTE OIL	5/9/1997	2	2A	E,Q	
		EXXON MOBIL	111341	3807 MONTRO SE, HOUSTON	UNKNOWN	7/31/1996	2	2A	E,Q	
		EXXON MOBIL	111382	102 CAVALC ADE, HOUSTON	GASOLINE	7/9/1996	2	6	E,Q	

TABLE 1
GROUNDWATER CONTAMINATION CASE DESCRIPTION BY COUNTY
TEXAS COMMISSION ON ENVIRONMENTAL QUALITY

COUNTY DIVISION	NEW CASES	FILE NAME	FILE NUMBER	LOCATION	CONTAMINATION DESCRIPTION	DATE	ENFORCEMENT STATUS		DATA QUALITY	SECTION 5.236
		EXXON MOBIL	111591	6901 NAVIGAT ION, HOUSTON	UNKNOWN	9/11/1996	2	2A	E,Q	
		EXXON MOBIL	112267	6166 WESTHEIMER , HOUSTON	UNKNOWN	4/25/1997	2	2A	E,Q	
		EXXON MOBIL	115038	5040 OLD SPANISH TRL, HOUSTON	GASOLINE	5/26/2000	2	2A	E,Q	
		EXXON MOBIL	115087	6402 W FM 1960, HOUSTON	UNKNOWN	11/14/2000	2	2A	E,Q	
		EXXON MOBIL	115100	3506 ELGIN, HOUSTON	GASOLINE	11/8/2000	2	6	E,Q	
		EXXON MOBIL	115223	5502LOCKWOOD, HOUSTON	GASOLINE	6/25/2001	2	2A	E,Q	
		EXXON MOBIL	115257	2525 S SHEPHERD RD, HOUSTON	GASOLINE	1/21/1999	1B	1A	E,Q	
		EXXON MOBIL	115349	12585 BAMMEL, NORTH HOUSTON	GASOLINE	11/2/2001	2	6	E,Q	
		EXXON MOBIL	115368	2602 RICHMON D, HOUSTON	GASOLINE	2/8/2001	2	2A	E,Q	
		EXXON MOBIL	115370	1003 NASA RD 1, HOUSTON	GASOLINE	3/28/2001	2	6	E,Q	
		EXXON MOBIL	115380	9605 STELLA LINK, HOUSTON	GASOLINE	2/15/2001	2	2A	E,Q	
		EXXON MOBIL	115381	9602 S MAIN, HOUSTON	GASOLINE	3/26/2001	2	2A	E,Q	
		EXXON MOBIL	115512	8037 MARTIN LUTHER KING, HOUSTON	GASOLINE	6/1/2000	2	2A	E,Q	
	*	EXXON MOBIL	115627	902 W PASADENA FWY, PASADENA	GASOLINE	3/22/2002	2	2A	E,Q	
		EXXON MOBIL	91038	8015 EAST FWY, HOUSTON	GASOLINE	8/12/1985	2	4	E,Q	
		EXXON MOBIL	91295	4444 W FUQUA, HOUSTON	GASOLINE	5/29/1986	2	2A	E,Q	
		EXXON MOBIL	91347	13350 ALAMEDA, HOUSTON	GASOLINE	6/12/1987	2	2A	E,Q	
		EXXON MOBIL	91573	10010 LA PORTE FWY, HOUSTON	GASOLINE	12/15/1987	2	4	E,Q	
		EXXON MOBIL	91832	6601 SOUTHWEST FWY, HOUSTON	GASOLINE	11/1/1987	2	2A	E,Q	
		EXXON MOBIL	91859	12860 KIMBERL Y, HOUSTON	GASOLINE	4/28/1988	2	4	E,Q	
		EXXON MOBIL	92182	2211 NORTH FWY, HOUSTON	GASOLINE	1/1/1988	2	2A	E,Q	
		EXXON MOBIL	92186	7699 KATY FWY, HOUSTON	GASOLINE	6/17/1988	2	6	E,Q	
		EXXON MOBIL	92395	1220 N WAYSIDE , HOUSTON	GASOLINE	10/1/1988	2	2A	E,Q	
HARRIS										
RMD/PST										
		EXXON MOBIL	92687	8588 LONG POINT, HOUSTON	GASOLINE	12/22/1988	2	2A	E,Q	
		EXXON MOBIL	92746	3141 SOUTHWEST FWY, HOUSTON	GASOLINE	9/28/1988	2	4	E,Q	
		EXXON MOBIL	93528	11038 WESTHEIMER , HOUSTON	GASOLINE	8/21/1989	2	6	E,Q	
		EXXON MOBIL	93585	17725 JOHN F KENNEDY BLVD, HOUSTON	JET FUEL	9/15/1989	2	2A	E,Q	
		EXXON MOBIL	94175	1403 PASADENA BLVD, PASADENA	GASOLINE	12/27/1989	2	2A	E,Q	
		EXXON MOBIL	95381	10601 FUQUA, HOUSTON	GASOLINE	2/9/1990	2	6	E,Q	
		EXXON MOBIL	96091	13161 VETERAN S MEMORI AL, HOUSTON	GASOLINE	6/11/1990	2	2A	E,Q	
		EXXON MOBIL	96478	5216 RICHMON D AVE, HOUSTON	GASOLINE	8/13/1990	2D	4	E,Q	
		EXXON MOBIL	97111	7702 EASTEX FWY, HOUSTON	GASOLINE	10/24/1990	2	2A	E,Q	
		EXXON MOBIL	98036	5138 SAN FELIPE, HOUSTON	GASOLINE	8/1/1990	2	2A	E,Q	
		FARREL CORP	108799	714 W 13TH ST, DEER PARK	GASOLINE	12/12/1994	2	6	E,Q	
		FAUST PROPERTIES	115050	8751 FLAGSHI P DR, HOUSTON	GASOLINE , DIESEL	6/20/2000	2	2A	E,Q	
		FDIC & BOULAS	100205	16020 E IH 10, CHANNEL VIEW	GASOLINE	11/5/1991	5B	2A	E,Q	
		FEDERAL EXPRESS CORP	114069	3484 W 12TH ST, HOUSTON	UNKNOWN	1/7/1999	2	2A	E,Q	
		FIESTA MART INC	104224	4711 AIRLINE DR, HOUSTON	GASOLINE	7/1/1992	2	2A	E,Q	
		FIESTA MART INC	104225	12200 EAST FWY, HOUSTON	GASOLINE	6/30/1992	2	2A	E,Q	
		FIESTA MART INC	109139	2807 N SHEPHAR D, HOUSTON	GASOLINE	2/15/1995	2	2A	E,Q	
		FIESTA MART INC	96407	6200 BELLAIRE BLVD, HOUSTON	GASOLINE	7/17/1990	2	4	E,Q	
		FIFTH WARD COMMUNITY REDEV COR	111328	4300 LYONS, HOUSTON	UNKNOWN	7/9/1996	2	2A	E,Q	
		FIFTH WARD DEVELOPMENTT GROUP	110671	4312 LYONS AVE, HOUSTON	GASOLINE , WASTE OIL	2/16/1996	2	2A	E,Q	
		FIRST INTERST ATE BANK	101554	4010 S BRAESW OOD, HOUSTON	GASOLINE , DIESEL, WASTE OIL	1/6/1992	1B	2A	E,Q	
		FLYING J INC	113637	15915 NORTH FWY, HOUSTON	GASOLINE , DIESEL, WASTE OIL	11/23/1998	2	2A	E,Q	
		FOREST GLEN COOK	114900	1402 W 34TH ST, HOUSTON	GASOLINE	1/17/2000	1B	1A	E,Q	
		FRANK MOHAM MED	115213	12609 S GESSNER, HOUSTON	GASOLINE	7/5/2001	2	2A	E,Q	
	*	FULLER INC	115791	913 S MAIN ST, BAYTOWN	GASOLINE	4/25/2003	1B	1A	E,Q	
		G & C PROPERTIES CORP	95331	642 W GULF BANK RD, HOUSTON	GASOLINE	3/16/1990	1B	1A	E,Q	
		GEMINI ENTERPRISES	106346	5885 S GESSNER ST, HOUSTON	GASOLINE	6/3/1992	2	2A	E,Q	
		GEO STRATA ENVIR CONSUL INC	110250	1044 WEST RD, HOUSTON	GASOLINE	2/12/1996	2	2A	E,Q	
		GEORGE COTTING HA M	107691	9801 STELLA LINK, HOUSTON	GASOLINE	1/14/1994	2	2A	E,Q	
		GEORGE QUANG NGUYEN	108603	8899 E NORTH LOOP, HOUSTON	GASOLINE	9/12/1994	2	2A	E,Q	
		GEORGE RAMIN	114233	5902 W FM 1960, HOUSTON	GASOLINE , WASTE OIL	1/7/1999	2	4	E,Q	

TABLE 1
GROUNDWATER CONTAMINATION CASE DESCRIPTION BY COUNTY
TEXAS COMMISSION ON ENVIRONMENTAL QUALITY

COUNTY DIVISION	NEW CASES	FILE NAME	FILE NUMBER	LOCATION	CONTAMINATION DESCRIPTION	DATE	ENFORCEMENT STATUS		DATA QUALITY	SECTION 5.236
		GRANDLOCKWOOD PARTNERS LIMITE	106852	600LOCKWOOD DR, HOUSTON	GASOLINE , DIESEL	6/22/1993	1B	2A	E,Q	
		GREENBE RG & CO	102635	9703 WESTEIM ER, HOUSTON	GASOLINE	4/9/1992	2	2A	E,Q	
		GREYHO UND LINES INC	91440	1710 DELANO ST, HOUSTON	DIESEL	8/24/1987	2	4	E,Q	
		GROVER & SALLY WOOD CAIN TRUST	113035	801 W MAIN, LA PORTE	GASOLINE	3/12/1998	1B	1A	E,Q	
		GULAMA LI GULAM H	115603	9401 HARWIN DR, HOUSTON	UNKNOWN	12/17/2002	2	6	E,Q	
		GULF REDUCTI ON CORP	107402	6020 ESPERSO N, HOUSTON	DIESEL	11/17/1993	2	2A	E,Q	
	*	GULF WHOLESALE INC	115428	201 12TH ST, SEABROOK	DIESEL	4/3/2002	2	2A	E,Q	
		GULSHAN ENTERPRISES	106612	12948 BEAUMONT HWY, HOUSTON	GASOLINE	5/4/1993	2	2A	E,Q	
		H E BUTT GROCERY CO	113058	5102 HARRISB URG BLVD, HOUSTON	GASOLINE	3/26/1998	2	2A	E,Q	
		HANDY HARDWA RE WHOLESALE INC	94801	8300 TEWANTI N DR, HOUSTON	DIESEL	2/20/1990	2	4	E,Q	
		HARRIS CO SPORTS & CONV CORP	93771	8801 S MAIN ST, HOUSTON	UNKNOWN	10/3/1989	2	2A	E,Q	
		HARRIS COUNTY	108158	1117 FRANKLI N ST, HOUSTON	GASOLINE , WASTE OIL	6/21/1994	2	2A	E,Q	
		HARRIS COUNTY	109403	14418 WALLISV ILLE RD, HOUSTON	GASOLINE	5/15/1995	2	6	E,Q	
		HARRIS COUNTY	115253	1401 CONGRES S, HOUSTON	GASOLINE , DIESEL	2/15/2001	2	2A	E,Q	
		HARRIS COUNTY	97962	1320 PRESTON AVE, HOUSTON	GASOLINE	2/7/1991	2	4	E,Q	
		HARRIS COUNTY ENGINEERING DEP	106438	111 ATASCOC ITA RD, HUMBLE	GASOLINE	3/5/1993	2	2A	E,Q	
		HARRIS COUNTY OIL CO	93436	2802 WASHINGTON AVE, HOUSTON	GASOLINE	8/7/1989	2	2A	E,Q	
		HARRIS COUNTY OIL CO	94392	3325 11TH, HOUSTON	GASOLINE	12/29/1989	2	2A	E,Q	
		HARRIS COUNTY OIL CO	95113	11802 HEMPSTE AD, HOUSTON	GASOLINE	2/8/1990	2	4	E,Q	
		HARRIS COUNTY OIL CO	96856	1001 YALE ST, HOUSTON	GASOLINE	9/27/1990	2	2A	E,Q	
		HARRIS CTY	114858	3050 E FM 1960, HOUSTON	GASOLINE , DIESEL	6/1/1999	2	2A	E,Q	
		HARTAN CE YOUSEFF	110287	1101 UVALDE, HOUSTON	UNKNOWN	2/14/1996	2	2A	E,Q	
		HARVEY KIDD	104236	1860 BLALOCK DR, HOUSTON	GASOLINE	8/7/1992	2	2A	E,Q	
HARRIS										
RMD/PST										
		HAZEL SCHAUER	108965	1402 OXFORD, HOUSTON	GASOLINE	9/1/1994	2	6	E,Q	
		HEE BYUN	108821	4720 WASHINGTON , HOUSTON	GASOLINE	11/14/1994	5B	4	E,Q	
		HENRY NGUYEN	107480	7004 BELLFOR T, HOUSTON	GASOLINE	12/16/1993	2	2A	E,Q	
		HERTZ CORP	91348	5050 WRIGHT BROS RD, HOUSTON	GASOLINE	6/5/1987	2	6	E,Q	
		HERTZ CORPORATION	110915	425 W LITTLE YORK RD, HOUSTON	GASOLINE	5/6/1996	2	6	E,Q	
		HI LO AUTOMOTIVE SUPPLY	112158	3408 S SHAVER, HOUSTON	UNKNOWN	3/5/1997	2	2A	E,Q	
		HOANG NGUYEN	112793	9030 MARTIN LUTHER KING BLVD, HOUSTON	GASOLINE	11/5/1997	2	6	E,Q	
		HOLLY HALL RETIREM ENT COMMUN IT	115454	15902 MARKET STREET RD, CHANNEL VIEW	GASOLINE	10/22/2001	2	2A	E,Q	
		HOLMES FAMILY PROPERTIES LTD	113217	1400 W 43RD ST, HOUSTON	GASOLINE	5/27/1998	2	2A	E,Q	
		HOMETO WN OIL CO INC	106223	2700 N MAIN, BAYTOWN	GASOLINE , DIESEL, WASTE OIL	2/25/1993	2	2A	E,Q	
		HONG D NGUYEN	107511	4103 REED, HOUSTON	GASOLINE	12/17/1993	2	2A	E,Q	
		HOOKS AIRPORT	114853	20803 STUEBNE R AIRLINE, SPRING	UNKNOWN	1/27/2000	2	2A	E,Q	
		HOUSER NEON SIGN CO	109378	6411 AIRLINE DR, HOUSTON	GASOLINE	5/5/1995	2	2A	E,Q	
		HOUSTON AIRPORT SYS	115553	8910 RANDOLF , HOUSTON	JET FUEL	3/15/2002	2	2A	E,Q	
	*	HOUSTON COMMUNITY COLLEGE	115718	HOLMAN & CRAWFO RD, HOUSTON HOLMAN & CRAWFO RD, HOUSTON	GASOLINE	3/7/2001	2	2A	E,Q	
		HOUSTON CONVENIENCE	101859	98 ALDINE BENDER RD, HOUSTON	GASOLINE , UNKNOWN	3/23/1992	2	6	E,Q	
		HOUSTON CONVENIENCE	115197	15030 BELLAIRE BLVD, HOUSTON	GASOLINE	6/5/2001	2	2A	E,Q	
		HOUSTON CONVENIENCE	115199	18568 KUYKEN DAHL RD, SPRING	GASOLINE	5/18/2001	2	2A	E,Q	
		HOUSTON CONVENIENCE	115211	10950 W FM 1960, HOUSTON	GASOLINE , DIESEL	5/18/2001	2	2A	E,Q	
		HOUSTON CONVENIENCE	115225	5720 BELLAIRE BLVD, HOUSTON	GASOLINE	5/29/2001	2	2A	E,Q	
		HOUSTON CONVENIENCE	115230	4401 BURKE, PASADENA	GASOLINE	5/18/2001	2	6	E,Q	
		HOUSTON CONVENIENCE	115232	301 S MAIN ST, HIGHLANDS	GASOLINE	5/18/2001	2	6	E,Q	
		HOUSTON CONVENIENCE	115233	3903 REVEILL E, HOUSTON	GASOLINE	5/18/2001	2	6	E,Q	
		HOUSTON CONVENIENCE	99624	5410 CHIMNEY ROCK, HOUSTON	GASOLINE	7/24/1991	2	6	E,Q	
		HOUSTON ISD	102165	228 MCCART Y DR, HOUSTON	GASOLINE	4/6/1992	2	2A	E,Q	
		HOUSTON ISD	107447	6700 WINFREE, HOUSTON	GASOLINE	7/12/1993	2	2A	E,Q	
		HOUSTON ISD	113270	2000 LYONS AVE, HOUSTON	GASOLINE	6/16/1998	1B	1A	E,Q	
		HOUSTON ISD	93465	7700 WALLISV ILLE, HOUSTON	GASOLINE	7/27/1989	2	2A	E,Q	
		HOUSTON ISD	96584	2020 MANGUM , HOUSTON	UNKNOWN	8/20/1990	2	2A	E,Q	
	*	HOUSTON LP	115822	22736 HOUSE HAHL RD, CYPRESS	DIESEL	4/25/2003	1B	1A	E,Q	

TABLE 1
GROUNDWATER CONTAMINATION CASE DESCRIPTION BY COUNTY
TEXAS COMMISSION ON ENVIRONMENTAL QUALITY

COUNTY DIVISION	NEW CASES	FILE NAME	FILE NUMBER	LOCATION	CONTAMINATION DESCRIPTION	DATE	ENFORCEMENT STATUS		DATA QUALITY	SECTION 5.236
		HOUSTON MARINE SER BULK TERM	109573	850 S LYNCHB URG RD, BAYTOWN	DIESEL	10/24/1994	2	2A	E,Q	
		HUFFMAN ISD	113139	3403 HUFFMAN EASTGAT E RD, HOUSTON	GASOLINE	4/28/1998	2	6	E,Q	
		HUONG HOAI VU	115058	2012 W 43RD AVE, HOUSTON	UNKNOWN	9/29/2000	1B	1A	E,Q	
	*	HUSSAIN SHOUICA T	115827	9228 MESA, HOUSTON	UNKNOWN	11/18/2003	5B	1A	E,Q	
		HUSSEN LATIF	111959	6902 HARRISB URG, HOUSTON	GASOLINE	12/4/1996	2	2A	E,Q	
		HUYNH NANCY LANG	108188	7503 E LITTLE YORK, HOUSTON	GASOLINE	5/24/1994	5B	2A	E,Q	
		HYPERIO N PROPERTIES INC	113196	2515 OLD GALVESTON RD, HOUSTON	GASOLINE , DIESEL	5/27/1998	2	2A	E,Q	
		IGBAL ABDULLA H	109991	LAPORTE RD, HOUSTON LAPORTE RD, HOUSTON	GASOLINE	10/26/1995	2	6	E,Q	
		INTERNATIONAL PAINT INC	106352	6001 ANTOINE DR, HOUSTON	UNKNOWN	10/7/1992	2	2A	E,Q	
		ISMAT B BOULOS	107920	16121 E IH 10, CHANNEL VIEW	DIESEL	11/28/1993	2	2A	E,Q	
		J & T AUTOMOTIVE	110667	9046 WESTVIE W, HOUSTON	GASOLINE , WASTE OIL	3/9/1996	2	2A	E,Q	
		J F A OIL CO	115559	12119 MURPHY RD, HOUSTON	UNKNOWN	10/23/2002	2	2A	E,Q	
		JACK & JEFF INC	91044	7120 BAYWAY DR, BAYTOWN	GASOLINE	9/26/1985	2	6	E,Q	
		JACK & SAM INC	114066	2814 N MAIN, BAYTOWN	GASOLINE	2/4/1999	2	2A	E,Q	
	*	JACK ROACH FORD	107785	2727 SOUTHWEST FWY, HOUSTON	WASTE OIL	2/17/1994	2	2A	E,Q	
		JACKS GROCERY STORE	110180	7120 BAYWAY DR, BAYTOWN	GASOLINE	12/12/1995	2	2A	E,Q	
		JAMES CANTREL L	114976	475 W BAY AREA BLVD, WEBSTER	UNKNOWN	5/30/2000	5B	2A	E,Q	
		JAMES POWELL BEST AMERICAN	92714	5417 N MCCART Y, HOUSTON	GASOLINE	3/3/1989	2	6	E,Q	
		JANNET ENTERPRISES INC	93510	6815 JENSEN, HOUSTON	GASOLINE	8/8/1989	1B	1A	E,Q	
		JAWAD ENTERPRISES INC	111118	6302 MARTIN LUTHER KING BLVD, HOUSTON	GASOLINE	6/14/1996	2	6	E,Q	
		JAY R YIM	107616	105 S HWY 146, LA PORTE	GASOLINE	7/2/1993	2	2A	E,Q	
		JENKINSINVESTMENT CORP	115095	5803 BELLAIRE BLVD, HOUSTON	GASOLINE	12/28/2000	2	6	E,Q	
HARRIS										
RMD/PST										
		JENKINS INVESTMENTS CORP	115589	3211 W FM 1960, HOUSTON	GASOLINE , DIESEL	11/22/2002	2	2A	E,Q	
		JENNIFER HUYNH	112467	3420 W OREM DR, HOUSTON	GASOLINE	6/30/1997	2	2A	E,Q	
		JERRY MOORE INVESTMENTS	114408	12056 HOMESTE AD RD, HOUSTON	GASOLINE , DIESEL	2/12/1999	2	2A	E,Q	
		JFA OIL CO	115510	10454 HEMPSTE AD HWY, HOUSTON	GASOLINE	6/18/2002	2	2A	E,Q	
		JIM PRESSLY	114505	4061 BELLAIRE BLVD, HOUSTON	GASOLINE	3/11/1999	2	2A	E,Q	
	*	JMC ENTERPRISES INC	115696	2331 LITTLE YORK RD, HOUSTON	GASOLINE	10/4/2002	1B	1A	E,Q	
		JO WAX INVESTMENTS	114772	1618 WESTHEIMER , HOUSTON	GASOLINE	10/6/1999	2	2A	E,Q	
		JOHN & JERRY HARP	112636	2823 S BROADWAY, LA PORTE	GASOLINE	9/22/1997	2	2A	E,Q	
		JOHN JOSHI & ABRAHA M ISAC	112795	9545 RICHMON D AVE, HOUSTON	UNKNOWN	11/20/1997	5B	2A	E,Q	
		JOHN LONG	112967	1020 HOGAN, HOUSTON	GASOLINE , DIESEL, WASTE OIL	2/11/1998	2	2A	E,Q	
		JOHNSON CLYDE	92123	5200 KELLY ST, HOUSTON	WASTE OIL	8/22/1988	2	6	E,Q	
	*	JOLLY CHEF EXPRESS	115809	3902 N MAIN, HOUSTON	UNKNOWN	10/13/2003	2	2A	E,Q	
		JONES OIL CO	104481	4828 N SHEPHERD, HOUSTON	GASOLINE , DIESEL	8/25/1992	2	2A	E,Q	
		JONES, LANG, LA SALLE, INC.	93200	9669 KATY RD, HOUSTON	GASOLINE	12/1/1988	2	4	E,Q	
		JUDITH WAGNER	109751	5630 N SHEPHERD, HOUSTON	GASOLINE	2/15/1995	2	2A	E,Q	
		K V S ENTERPRISES	112335	6503 HARRISB URG, HOUSTON	GASOLINE	5/27/1997	2	2A	E,Q	
		KAGAN EDELMA N CAPITAL FUND	112084	26420 LEXINGT ON, SPRING	GASOLINE	1/27/1997	2	2A	E,Q	
		KARIM MOMIN	115090	4303 E HWY 90, CROSBY	UNKNOWN	12/14/2000	5B	6	E,Q	
		KAUR MS JEETA RAKHBIR	112969	810 W TEXAS AVE, BAYTOWN	GASOLINE	2/12/1998	1B	1A	E,Q	
		KEY OIL CO	102411	10440 NORTHW EST FWY, HOUSTON	GASOLINE	2/29/1992	2	2A	E,Q	
		KFC NATIONAL MANAGEMENT CO	114810	4317LOCKWOOD, HOUSTON	UNKNOWN	11/22/1999	2	2A	E,Q	
		KFC NATL MGMT CO TRICON	109156	303 W GRAY ST, HOUSTON	UNKNOWN	12/6/1994	2	2A	E,Q	
		KINGS STORE	97019	7111 MARTIN LUTHER KING BLVD, HOUSTON	UNKNOWN	9/12/1990	2	2A	E,Q	
		KISON KIM	113498	9812 FULTON, HOUSTON	GASOLINE	10/12/1998	2	2A	E,Q	
		KLEIN ISD	105633	18926 DOERRE RD, KLEIN	GASOLINE	2/5/1993	2	2A	E,Q	
		KMART CORP	102317	1801 N PRUETT ST, BAYTOWN	WASTE OIL	3/25/1992	2	2A	E,Q	
		KMART CORP	103682	8315 LONG POINT RD, HOUSTON	WASTE OIL	8/6/1992	2	2A	E,Q	
		KROGER TEXAS	115592	11701 E SAM HOUSTON PKWY, HOUSTON	GASOLINE	5/23/2002	2	2A	E,Q	
		KSS ENTERPRISES	115482	7250 W LITTLE YORK, HOUSTON	GASOLINE	2/15/2001	2	2A	E,Q	
	*	L S I SERVICES CO	112747	2720 RICHMON D AVE, HOUSTON	GASOLINE	10/30/1997	2	2A	E,Q	
		LANE EQUIPMENT	106219	2030 RICHMON D, HOUSTON	DIESEL	1/8/1993	2	2A	E,Q	

TABLE 1
GROUNDWATER CONTAMINATION CASE DESCRIPTION BY COUNTY
TEXAS COMMISSION ON ENVIRONMENTAL QUALITY

COUNTY DIVISION	NEW CASES	FILE NAME	FILE NUMBER	LOCATION	CONTAMINATION DESCRIPTION	DATE	ENFORCEMENT STATUS		DATA QUALITY	SECTION 5.236
		LANNIE CHUNG	106169	1810 BAYPORT BLVD, SEABROOK	WASTE OIL	2/17/1993	2	2A	E,Q	
		LASATER LIMITED PARTNERSHIP	110068	1310 MORIN PLACE, HOUSTON	GASOLINE , WASTE OIL	11/15/1995	2	6	E,Q	
		LAVERNE BATTESTI N	112641	2600 S RICHEY, HOUSTON	GASOLINE	9/22/1997	2	2A	E,Q	
		LEE O C TERMINAL S	95221	5510 ARMOUR DR, HOUSTON	DIESEL	2/6/1990	2	2A	E,Q	
		LEROY MELCHE R	99520	9715 STELLA LINK, HOUSTON	GASOLINE	2/7/1991	2	2A	E,Q	
		LIGNA CORP	115400	12802 E IH 10, HOUSTON	GASOLINE , DIESEL, WASTE OIL	10/12/2001	1B	1A	E,Q	
		LIQUID ENERGY CORP	91973	7701 ALMEDA RD, HOUSTON	DIESEL	6/20/1988	2	2A	E,Q	
		LITTLE T INC	105418	13630 N CYPRESS HOUSTON RD, CYPRESS	GASOLINE	1/8/1993	2	2A	E,Q	
		LKQ BEST	114995	9838 BEAUMONT HWY, HOUSTON	UNKNOWN	7/10/2000	2	2A	E,Q	
		LONG LLOYD	115396	118 W HIGGINS RD, HUMBLE	GASOLINE	7/20/2001	2	6	E,Q	
		LOYD TURNER	113484	8850 W MONROE RD, HOUSTON	GASOLINE	10/1/1998	2D	2A	E,Q	
		LUCKY STORES INC	104508	8103 FONDREN , HOUSTON	GASOLINE , WASTE OIL	9/2/1992	2	2A	E,Q	
		LY YUAN HANG	112784	1525 ELGIN, HOUSTON	GASOLINE	11/5/1997	2	6	E,Q	
		M & M INVESTMENTS	103964	2221 RED BLUFF, PASADENA	GASOLINE	8/25/1992	2	6	E,Q	
		M B & SONS INC	107058	817 SHELDON RD, CHANNEL VIEW	DIESEL, GASOLINE	7/30/1993	2	4	E,Q	
		M B GROCERS INC	115429	11230 PLAINFIE LD, HOUSTON	UNKNOWN	4/4/2002	1B	1A	E,Q	
		M C MANAGEMENT	109031	4643 BEECHNU T, HOUSTON	GASOLINE	11/28/1994	2	2A	E,Q	
		MACGRE GOR DENTAL CENTERS	107330	8470 GULF FWY, HOUSTON	GASOLINE	9/13/1993	2	2A	E,Q	
		MALIBU GRAND PRIX	107790	6115 SW FWY, HOUSTON	GASOLINE	2/8/1994	5B	2A	E,Q	
		MALIK JAVAID	91621	1530 CLINTON DR, GALENA PARK	GASOLINE	1/11/1988	2	2A	E,Q	
		MARSH DISTRIBUTING CO	114602	12823 EAST FWY, HOUSTON	GASOLINE	5/27/1999	2	2A	E,Q	
		MARSH DISTRIBUTING CO	114882	2600 QUITMAN ST, HOUSTON	GASOLINE	12/1/1998	2	2A	E,Q	
		MAURICE PELTIER	113892	5220 TEXAS, HOUSTON	GASOLINE , DIESEL, WASTE OIL	1/11/1999	2	2A	E,Q	
HARRIS										
RMD/PST										
		MAYO DONALD	115274	4916 KELLY ST, HOUSTON	DIESEL	9/5/2001	2	2A	E,Q	
		MELCHE R INVESTMENTS	103944	6408 MARTIN LUTHER KING BLVD, HOUSTON	UNKNOWN	3/14/1991	2	2A	E,Q	
		MELCHE R INVESTMENTS	110903	4132 WILLOW BEND, HOUSTON	UNKNOWN	7/19/1996	2	2A	E,Q	
		MESQUIT E BLUFF INC PATCO	113187	1010 CAMPBELL RD, HOUSTON	GASOLINE	5/15/1998	2	2A	E,Q	
		METROPOLITANTRANSIT AUTHORITY	115116	3916 OLD SPANISH TRL, HOUSTON	GASOLINE	5/15/2000	2	2A	E,Q	
		METROPOLITANTRANSIT AUTHORITY	96579	5555 DEAUVIL LE PLAZA DR, HOUSTON	UNKNOWN	7/25/1990	2	2A	E,Q	
		MICKIE SERVICE CO INC	115365	6901 RATON, HOUSTON	UNKNOWN	1/16/2002	1B	1A	E,Q	
		MIDTOW N REDEVEL OP MENT AUTHORI T	115168	415 GRAY ST, HOUSTON	GASOLINE , WASTE OIL	9/9/2000	2	6	E,Q	
		MIKE HALL CHEVROL ET	109884	8100 S HWY 6, HOUSTON	UNKNOWN	9/15/1995	2	2A	E,Q	
		MIKE KACAL	115188	5030 OLD SPANISH TRL, HOUSTON	UNKNOWN	6/25/2001	2	2A	E,Q	
		MILDRED S CROFT KL CROFT	111147	8770 HEMPSTE AD HWY, HOUSTON	GASOLINE	6/12/1996	2	2A	E,Q	
		MISSOUR I PACIFIC RAILROAD	111333	9226 KATY FRWY, HOUSTON	GASOLINE , DIESEL	6/7/1996	2	4	E,Q	
		MOBIL OIL CORP	102451	6243 W FM 1960, HUMBLE	GASOLINE	12/10/1991	2	2A	E,Q	
		MOBIL OIL CORP	102459	12445 NORTHW EST FWY, HOUSTON	GASOLINE	11/25/1991	2	2A	E,Q	
		MOBIL OIL CORP	102463	11398 HARWIN DR, HOUSTON	GASOLINE	12/17/1991	2	4	E,Q	
		MOBIL OIL CORP	102637	8253 LOUETTA RD, SPRING	GASOLINE	12/17/1991	2	2A	E,Q	
		MOBIL OIL CORP	91445	13210 MEMORI AL, HOUSTON	GASOLINE	8/28/1987	2	2A	E,Q	
		MOBIL OIL CORP	91773	11017 KATY FWY, HOUSTON	GASOLINE	4/1/1988	2	2A	E,Q	
		MOBIL OIL CORP	99712	9402 NORTH FWY, HOUSTON	GASOLINE	11/30/1989	1B	1A	E,Q	
		MOBIL OIL CORP	99855	5010 WOODWAY DR, HOUSTON	GASOLINE	6/21/1991	2	2A	E,Q	
		MOFFIT OIL	115606	13712 WALTER RD, HOUSTON	UNKNOWN	12/20/2002	5B	1A	E,Q	
		MOFFIT OIL CO	112333	9501 TIDWELL, HOUSTON	GASOLINE , DIESEL	5/27/1997	2	2A	E,Q	
		MOHAM MAD ABDULLA H	108579	5545 LAWNDA LE, HOUSTON	GASOLINE	10/5/1994	2	2A	E,Q	
		MOHAME D ALSAATI	115088	5307LOCKWOOD, HOUSTON	UNKNOWN	12/14/2000	5B	2A	E,Q	
		MONTGO MER Y WARD%A LTH EIMER&G RA Y	91016	7500 BELLAIRE BLVD, HOUSTON	GASOLINE	8/22/1984	2	2A	E,Q	
	*	MOTIVA ENTERPIS ES	115839	11001 FUQUA, HOUSTON	UNKNOWN	12/29/2003	1B	1A	E,Q	
		MOTIVA ENTERPRISES	115440	2606 KIRBY, HOUSTON	GASOLINE	11/15/2001	2	2A	E,Q	
		MOTIVA ENTERPRISES	115442	4540 W LITTLE YORK, HOUSTON	GASOLINE	11/6/2001	2	2A	E,Q	
		MOTIVA ENTERPRISES	115458	5802 NORTH FWY, HOUSTON	GASOLINE	11/8/2001	2	2A	E,Q	
		MOTIVA ENTERPRISES	115467	9106 HILLCRO FT, HOUSTON	UNKNOWN	6/3/2002	2	2A	E,Q	
		MOTIVA ENTERPRISES	115483	675 RANKIN RD, HOUSTON	GASOLINE	2/7/2002	2	2A	E,Q	

TABLE 1
GROUNDWATER CONTAMINATION CASE DESCRIPTION BY COUNTY
TEXAS COMMISSION ON ENVIRONMENTAL QUALITY

COUNTY DIVISION	NEW CASES	FILE NAME	FILE NUMBER	LOCATION	CONTAMINATION DESCRIPTION	DATE	ENFORCEMENT STATUS		DATA QUALITY	SECTION 5.236
		MOTIVA ENTERPRISES	115503	9127 CULLEN BLVD, HOUSTON	GASOLINE	5/24/2002	2	2A	E,Q	
		MOTIVA ENTERPRISES	115584	7930 GULF FWY, HOUSTON	GASOLINE	11/16/2001	2	2A	E,Q	
		MOTIVA ENTERPRISES	115595	1526 N LOOP WEST, HOUSTON	GASOLINE	12/20/2001	2	2A	E,Q	
	*	MOTIVA ENTERPRISES	115628	10270 NORTH FWY, HOUSTON	GASOLINE	10/10/2002	2	2A	E,Q	
	*	MOTIVA ENTERPRISES	115637	7085 SOUTHWEST FWY, HOUSTON	GASOLINE	11/9/2001	2	2A	E,Q	
	*	MOTIVA ENTERPRISES	115653	2158 N PARK, KINGWO OD	GASOLINE	1/31/2003	2	2A	E,Q	
	*	MOTIVA ENTERPRISES	115703	5555 SOUTHWEST FWY, HOUSTON	GASOLINE	1/24/2003	2	2A	E,Q	
	*	MOTIVA ENTERPRISES	115752	9335 GULF FWY, HOUSTON	GASOLINE	2/14/2003	2	2A	E,Q	
	*	MOTIVA ENTERPRISES	115768	1315 FM 1960, HOUSTON	UNKNOWN	7/18/2001	2	2A	E,Q	
	*	MOTIVA ENTERPRISES	115770	7505 SPENCER HWY, PASADENA	UNKNOWN	4/14/2003	2	2A	E,Q	
	*	MOTIVA ENTERPRISES	115821	4402 W SAM HOUSTON PKWY, HOUSTON	GASOLINE	1/22/2003	1B	1A	E,Q	
		MOTIVA ENTERPRISES LLC	104017	718 N LOOP 610 E, HOUSTON	UNKNOWN	4/18/1992	2	4	E,Q	
		MOTIVA ENTERPRISES LLC	104279	10097 GESSNER, HOUSTON	GASOLINE	6/3/1992	2	4	E,Q	
		MOTIVA ENTERPRISES LLC	104646	6929 N LOOP E, HOUSTON	GASOLINE	9/10/1992	2	4	E,Q	
		MOTIVA ENTERPRISES LLC	104839	4646 SPENCER HWY, HOUSTON	GASOLINE	4/27/1992	2	2A	E,Q	
		MOTIVA ENTERPRISES LLC	106831	6923 ANTOINE, HOUSTON	GASOLINE	6/11/1993	1B	4	E,Q	
		MOTIVA ENTERPRISES LLC	107322	829 W PASADENA FWY, HOUSTON	WASTE OIL	10/7/1993	2	2A	E,Q	
		MOTIVA ENTERPRISES LLC	107868	6011 IH 10, BAYTOWN	WASTE OIL	3/21/1994	2	2A	E,Q	
		MOTIVA ENTERPRISES LLC	108818	12226 HILLCRO FT, HOUSTON	GASOLINE	12/13/1994	2	2A	E,Q	
		MOTIVA ENTERPRISES LLC	109083	5822 FM 1960, HOUSTON	GASOLINE	1/17/1995	2	2A	E,Q	
		MOTIVA ENTERPRISES LLC	109901	8101 EAST FWY, HOUSTON	GASOLINE	10/12/1995	2	2A	E,Q	
		MOTIVA ENTERPRISES LLC	111569	10355 HUFFMEI STER, HOUSTON	GASOLINE , DIESEL	9/10/1996	2	2A	E,Q	
		MOTIVA ENTERPRISES LLC	111571	1402 FM 1960, HOUSTON	GASOLINE	9/3/1996	2	2A	E,Q	
HARRIS										
RMD/PST										
		MOTIVA ENTERPRISES LLC	111601	11019 BRIAR FOREST, HOUSTON	GASOLINE	9/10/1996	2	2A	E,Q	
		MOTIVA ENTERPRISES LLC	113191	9815 S MAIN, HOUSTON	GASOLINE	6/15/1998	2	2A	E,Q	
		MOTIVA ENTERPRISES LLC	114617	6003 GULF FWY, HOUSTON	GASOLINE	8/16/1999	2	2A	E,Q	
		MOTIVA ENTERPRISES LLC	114639	5143 ELLA BLVD, HOUSTON	GASOLINE	6/22/1999	2	2A	E,Q	
		MOTIVA ENTERPRISES LLC	114805	10146 WESTHEIMER , HOUSTON	GASOLINE	11/22/1999	2	2A	E,Q	
		MOTIVA ENTERPRISES LLC	114949	5800 S GESSNER, HOUSTON	GASOLINE	6/21/2000	2	2A	E,Q	
		MOTIVA ENTERPRISES LLC	114973	12546 EAST FWY, HOUSTON	UNKNOWN	5/30/2000	2	2A	E,Q	
		MOTIVA ENTERPRISES LLC	115067	9503 WESTHEIMER , HOUSTON	GASOLINE	7/26/2000	2	2A	E,Q	
		MOTIVA ENTERPRISES LLC	115071	5519 LAPORTE RD, DEER PARK	GASOLINE	5/3/2000	2	2A	E,Q	
	*	MOTIVA ENTERPRISES LLC	115160	21025 TOMBALL PKWY, HOUSTON	GASOLINE , DIESEL	5/8/2000	2	2A	E,Q	
		MOTIVA ENTERPRISES LLC	91387	8555 BEECHNU T, HOUSTON	GASOLINE	7/1/1987	2	2A	E,Q	
		MOTIVA ENTERPRISES LLC	91860	12859 KIMBERL Y, HOUSTON	GASOLINE	4/1/1988	2	4	E,Q	
		MOTIVA ENTERPRISES LLC	93280	11997 S MAIN, HOUSTON	GASOLINE	7/5/1989	2	2A	E,Q	
		MOTIVA ENTERPRISES LLC	93754	9602 CHIMNEY ROCK, HOUSTON	GASOLINE	9/27/1989	2	4	E,Q	
		MOTIVA ENTERPRISES LLC	96799	8435 FM 1960, HUMBLE	GASOLINE	2/12/1988	2	2A	E,Q	
		MOTIVA ENTERPRISES LLC	98041	10202 WESTHEIMER RD, HOUSTON	GASOLINE , WASTE OIL	2/20/1991	2	4	E,Q	
		MOTIVA ENTERPRISES LLC	98222	34 ALDINE BENDER, HOUSTON	GASOLINE , DIESEL	3/12/1991	2	2A	E,Q	
		MOTIVA ENTERPRISES LLC	98322	2122 GESSNER, HOUSTON	GASOLINE	3/21/1991	2	2A	E,Q	
		MOTIVA ENTERPRISES LLC	98323	11603 NORTHW EST FWY, HOUSTON	GASOLINE	3/21/1991	2	2A	E,Q	
		MOTIVA ENTERPRISES LLC	98541	801 N LOOP 610, HOUSTON	GASOLINE , WASTE OIL	4/4/1991	2	6	E,Q	
		MR MOHAM MED CHAMSIN E	115183	7502 OLD GALVESTON RD, HOUSTON	GASOLINE , WASTE OIL	3/9/2001	2	2A	E,Q	
		MR PHAN THAI VAN	114439	1815 N DURHAM, HOUSTON	KEROSENE	2/4/1999	1B	1A	E,Q	
		MR WAJAH SAFI	108688	4827 OLD GALVESTON RD, HOUSTON	GASOLINE	11/1/1994	2	2A	E,Q	
		MRS G W CHRISTY JR	105105	21 SPENCER HWY, HOUSTON	GASOLINE	8/24/1992	1B	1A	E,Q	
		MUBARK SUNESRA	114631	7914 THOMPSON RD, HIGHLAND	GASOLINE	6/14/1999	1B	1A	E,Q	
		MUSTAN G TRACTOR & EQUIPMENT	108136	7607 WALLISV ILLE RD, HOUSTON	DIESEL, WASTE OIL	4/1/1994	2	6	E,Q	
		NANCY HUYNH	112919	12106 HOMESTE AD, HOUSTON	GASOLINE	1/26/1998	2	2A	E,Q	
		NASSER HAGHIGH AT	114425	10125 TELEPHONE RD, HOUSTON	UNKNOWN	9/13/1999	2	2A	E,Q	
		NATIONAL CAR RENTAL SYSTEM	91748	4551 WILL CLAYTON BLVD, HOUSTON	DIESEL, GASOLINE	3/16/1988	2	4	E,Q	
		NATIONAL CAR RENTAL SYSTEM INC	93041	4551 WILL CLAYTON BLVD, HOUSTON	GASOLINE	6/2/1989	2	6	E,Q	
		NATIONAL CONVENIENCE BANKRUP T	112209	7419 IRVINGT ON, HOUSTON	UNKNOWN	4/3/1997	5B	2A	E,Q	

TABLE 1
GROUNDWATER CONTAMINATION CASE DESCRIPTION BY COUNTY
TEXAS COMMISSION ON ENVIRONMENTAL QUALITY

COUNTY DIVISION	NEW CASES	FILE NAME	FILE NUMBER	LOCATION	CONTAMINATION DESCRIPTION	DATE	ENFORCEMENT STATUS		DATA QUALITY	SECTION 5.236
		NATIONAL CONVENIENCE BANKRUP T	112343	12520 HWY 90, HOUSTON	GASOLINE	5/28/1997	5B	2A	E,Q	
		NATIONAL CONVENIENCE BANKRUP T	112353	12801 HOMESTE AD RD, HOUSTON	GASOLINE	6/4/1997	5B	2A	E,Q	
		NATIONAL CONVENIENCE BANKRUP T	112372	1363 FEDERAL RD, HOUSTON	GASOLINE	6/6/1997	5B	2A	E,Q	
		NATIONAL CONVENIENCE BANKRUP T	112407	11230 PLAINFIE LD, HOUSTON	UNKNOWN	6/26/1997	5B	2A	E,Q	
	*	NATIONAL CONVENIENCE STORE	115843	3810 CONGRES S AVE, HOUSTON	UNKNOWN	12/29/2003	1B	1A	E,Q	
		NATIONAL CONVENIENCE STORES	115565	15902 S POST OAK RD, HOUSTON	GASOLINE	9/5/2002	2	2A	E,Q	
		NATIONAL CONVENIENCE STORES	115577	1516 ALEXANDER , BAYTOWN	GASOLINE	7/24/2002	2	2A	E,Q	
	*	NATIONAL CONVENIENCE STORES	115638	17342 HEMPSTE AD HWY, JERSEY VILLAGE	GASOLINE	7/24/2002	2	2A	E,Q	
		NATIONAL CONVENIENCE STORES	94350	5795 N BELT, HOUSTON	GASOLINE	12/8/1989	2	2A	E,Q	
		NINE STOP	110263	6102A BISSONN ET, HOUSTON	GASOLINE	1/11/1996	2	2A	E,Q	
		NORMA FISCHER	109347	6010 WASHINGTON , HOUSTON	GASOLINE , HYDR FLUID	4/6/1995	2	2A	E,Q	
		NORTH HOUSTON POLE LINE	109720	1608 MARGAR ET ST, HOUSTON	UNKNOWN	8/4/1995	2	2A	E,Q	
		NORTHW EST BANK	112989	5600 PINEMON T, HOUSTON	GASOLINE	2/25/1998	2	2A	E,Q	
		NORTHW EST ERN MUTUAL LIFE INS	98572	3955 RICHMON D AVE, HOUSTON	GASOLINE , WASTE OIL	2/15/1991	2	4	E,Q	
		OCEAN HARVEST WHOLESALE	104206	1111 LIVEOAK, HOUSTON	GASOLINE	8/12/1992	2	2A	E,Q	
		OLSEN & GUERRA LUMBER CO	114059	5200 CEDAR HILL, HOUSTON	UNKNOWN	1/6/1999	2	2A	E,Q	
		OMNI BANK NA	115245	13210 LONG GLEN RD, HOUSTON	GASOLINE	10/23/2000	2	2A	E,Q	
		OROURK E DISTRIBUTING CO INC	105625	9620 LONG POINT, HOUSTON	GASOLINE , DIESEL	12/3/1992	2	2A	E,Q	
		OROURK E PETROLEUM PRODUCTS	92408	8524 GULF FWY, HOUSTON	GASOLINE	12/15/1988	2	4	E,Q	
		OVERNIT E TRANSPORTATION	94619	2525 CAVALC ADE ST, HOUSTON	DIESEL	1/22/1990	2	2A	E,Q	
		PAK HOUSTON INC	114171	11730 GREEN RIVER DR, HOUSTON	GASOLINE	1/7/1999	2	2A	E,Q	
		PANGLIA MANAGEMENT INC	96663	4120 S SHAVER, HOUSTON	GASOLINE	9/5/1990	5B	2A	E,Q	
		PARK NATIONAL BANK OF HOUSTON	93270	3425 FONDREN , HOUSTON	GASOLINE	7/5/1989	2	4	E,Q	
HARRIS										
RMD/PST										
	*	PATEL ILLA	115730	12635 W HARDY RD, HOUSTON	GASOLINE	5/13/2003	2	2A	E,Q	
		PERCY SMITH	114307	2201 W LITTLE YORK, HOUSTON	GASOLINE , DIESEL	1/8/1999	2	2A	E,Q	
	*	PETER & NANCY NGUYEN	114176	8330 EASTEX FRWY, HOUSTON	GASOLINE	1/7/1999	2	2A	E,Q	
		PETROCO M LEASING CO	113850	1735 S DAIRY ASHFORD , HOUSTON	UNKNOWN	1/4/1999	2	2A	E,Q	
		PETROLEUM WHOLESALE INC	113056	7102 NORTH FWY, HOUSTON	GASOLINE , DIESEL	3/26/1998	2	2A	E,Q	
		PETROLEUM WHOLESALE INC	93617	203 E LITTLE YORK, HOUSTON	GASOLINE	9/8/1989	2	2A	E,Q	
		PHAM CHAU MINH	111405	7202 WINDFER N, HOUSTON	GASOLINE	8/6/1996	2	2A	E,Q	
		PHILLIPS 66 CO	111185	11139 BELLAIRE BLVD, HOUSTON	UNKNOWN	6/14/1996	2	6	E,Q	
		PHILLIPS 66 CO	111198	2627 T C JESTER, HOUSTON	GASOLINE , DIESEL	5/14/1996	2	2A	E,Q	
		PHILLIPS 66 CO	97125	4910 WESLAY AN, HOUSTON	GASOLINE	10/12/1990	2	4	E,Q	
		PHILLIPS PETROLEUM CO	113113	2501 S BRAESW OOD, HOUSTON	GASOLINE	4/16/1998	2	2A	E,Q	
		PHILLIPS PETROLEUM CO	93416	3920LOCKWOOD DR, HOUSTON	GASOLINE	2/1/1986	2	4	E,Q	
		PHILLIPS PETROLEUM CO	95112	1109 TELEPHONE RD, HOUSTON	GASOLINE	1/9/1990	2	4	E,Q	
		PHILLIPS PETROLEUM COMPANY	105395	8569 LONG POINT, HOUSTON	GASOLINE	8/20/1992	2	4	E,Q	
		PINEMON T BANK	98028	823 825 THORTON ST, HOUSTON	GASOLINE	1/31/1991	2	2A	E,Q	
		PIONEER SOUTH CENTRAL INC	94947	302 BENNING TON, HOUSTON	GASOLINE	1/18/1990	2	2A	E,Q	
		PORT OF HOUSTON AUTHORITY	102741	8200 CLINTON DR, HOUSTON	GASOLINE , DIESEL	3/26/1992	2	4	E,Q	
		PORT OF HOUSTON AUTHORITY	99478	8200 CLINTON DR, HOUSTON	GASOLINE	4/10/1991	2	2A	E,Q	
		PRIMO FOOD STORE	114535	1023 HOGAN ST, HOUSTON	UNKNOWN	4/5/1999	2	2A	E,Q	
		R B EVERETT	95335	3118 TEXAS, HOUSTON	DIESEL	4/2/1990	2	6	E,Q	
		RAHIM ALI MOMIN	115205	9939 BESSEME R, HOUSTON	UNKNOWN	3/27/2001	1B	1A	E,Q	
		RAINBOW FOOD MART	98647	2134 BINGLE, HOUSTON	DIESEL	12/12/1990	2	2A	E,Q	
		RAJWANI ENTERPRISES INC	113549	13102 BISSONN ET, HOUSTON	GASOLINE	2/3/1999	2	2A	E,Q	
		RAK DEVELOPMENTT CORP	99627	4735 ANDERSON RD, HOUSTON	GASOLINE	6/5/1991	2	4	E,Q	
	*	RANDALL S FOOD STORES	115688	8787 W BELLFOR T, HOUSTON	GASOLINE	8/21/2002	2	2A	E,Q	
		RATANI QAMAL	115570	1108 FREEPOR T ST, HOUSTON	UNKNOWN	11/8/2002	5B	1A	E,Q	
		RDI WOODFO RES T L P	112648	388 UVALDE, HOUSTON	UNKNOWN	9/26/1997	2	2A	E,Q	
		RENTAL SERVICE CORP	107479	11003 BISSONN ET, HOUSTON	GASOLINE	11/29/1993	2	2A	E,Q	
		RENTAL SERVICE CORP	110786	2313 SPENCER HWY, PASADENA	GASOLINE , DIESEL	4/4/1996	2	2A	E,Q	
		RESTRUCTURE PETRO MKTG SVCS	107941	14330 OLD HUMBLE RD, HUMBLE	GASOLINE	3/31/1994	2	2A	E,Q	
		RESTRUCTURE PETRO MKTG SVCS	94233	6215 BRITTMO ORE RD, HOUSTON	GASOLINE	1/8/1990	2	2A	E,Q	

TABLE 1
GROUNDWATER CONTAMINATION CASE DESCRIPTION BY COUNTY
TEXAS COMMISSION ON ENVIRONMENTAL QUALITY

COUNTY DIVISION	NEW CASES	FILE NAME	FILE NUMBER	LOCATION	CONTAMINATION DESCRIPTION	DATE	ENFORCEMENT STATUS		DATA QUALITY	SECTION 5.236
		RESTRUCTURE PETRO MKTG SVCS	96404	13114 ALMEDA, HOUSTON	GASOLINE	7/9/1990	2	2A	E,Q	
	*	RETTIG DELWIN	115660	1010 ELGIN ST, HOUSTON	GASOLINE	9/24/2002	2	2A	E,Q	
		RHEEM MANUFACTURING CO	95204	1025LOCKWOOD DR, HOUSTON	CHEMICAL	12/4/1989	1B	2A	E,Q	
		RIAD A SAIDI	101814	3102 LITTLE YORK RD, HOUSTON	GASOLINE	7/12/1991	2	2A	E,Q	
		RICHMON D CAR WASH	113020	6228 RICHMON D AVE, HOUSTON	GASOLINE	3/11/1998	2	2A	E,Q	
		ROBERT CULLINS	98409	4815 CLINTON, HOUSTON	GASOLINE	2/19/1991	2	2A	E,Q	
		ROBERT MCGOWA N	110747	12425 CHIMNEY ROCK, HOUSTON	GASOLINE	4/1/1996	2	2A	E,Q	
		ROBINSON PUBLIC WAREHO USE	113730	2323 ALLEN PKWY, HOUSTON	GASOLINE	12/8/1998	2	6	E,Q	
		ROSEMO RE ENTERPRISES INC	111924	5902 TELEPHONE RD, HOUSTON	GASOLINE	9/16/1996	2	2A	E,Q	
		ROSSMO RE ENTERPRISES	95290	11249 BISSONN ET, HOUSTON	GASOLINE	3/13/1990	2	2A	E,Q	
	*	RUBBER APPLICATORS INC	115645	1423 MAURY ST, HOUSTON	OTHER	9/3/2002	2	2A	E,Q	
		RUPANI SALMAN & HABIBA RUPANI	91192	13203 VETERAN S MEMORI AL, HOUSTON	GASOLINE	12/4/1986	2	2A	E,Q	
		RYDER TRUCK RENTAL INC	96427	11200 HEMPSTE AD HWY, HOUSTON	DIESEL	7/7/1990	2	2A	E,Q	
		RYDER TRUCKING	91464	3901 TRAIL MOBILE DR, HOUSTON	DIESEL	9/3/1987	5B	4	E,Q	
	*	SABA NASSIF	99497	10104 LA PORTE FWY, HOUSTON	WASTE OIL	7/12/1991	1B	1A	E,Q	
		SADRU DIN & ALMAHR AN CORP	109734	707 N WAYSIDE , HOUSTON	GASOLINE	7/27/1995	2	2A	E,Q	
		SADRU DIN & ALMAHR AN CORP	110913	1015 N MAIN ST, HIGHLANDS	UNKNOWN	5/6/1996	2	2A	E,Q	
		SAGE SOUTHWEST INC	92600	4645 BEECHNU T, HOUSTON	GASOLINE	2/7/1989	2	6	E,Q	
		SALVATI ON ARMY	94203	1015 HEMPHIL L, HOUSTON	DIESEL	12/13/1989	2	2A	E,Q	
		SAMPRI INVESTMENTS	115463	9700 SPENCER RD, LA PORTE	UNKNOWN	5/28/2002	5B	2A	E,Q	
		SARDINIA INTERESTS	115072	2001 DOWLING , HOUSTON	GASOLINE	3/24/2000	2	2A	E,Q	
		SBAITY	110964	14120 S POST OAK RD, HOUSTON	UNKNOWN	5/15/1996	1B	1A	E,Q	
		SCI TEXAS FUNERAL SERVICES INC	113423	405 BREMOND, HOUSTON	GASOLINE	10/29/1998	2	2A	E,Q	
HARRIS										
RMD/PST										
		SCURLOC K FOUNDAT ION	105551	6532 MARTIN LUTHER KING BLVD, HOUSTON	UNKNOWN	12/4/1992	2	2A	E,Q	
		SCURLOC K FOUNDAT ION	105865	9514 HIRSCH ROAD, HOUSTON	GASOLINE , HYDR FLUID	12/5/1992	2	2A	E,Q	
		SERVICE TRANSPORT CO	93456	7900 ALMEDA GENOA, HOUSTON	DIESEL	7/17/1989	2	4	E,Q	
		SEVEN STARINVESTMENT GROUP	109102	MCKINNEY, HOUSTON SE MCKINNEY, HOUSTON	GASOLINE	2/17/1995	2	6	E,Q	
		SHAMS MOMIN	115113	9450 AIRLINE DR, HOUSTON	GASOLINE	4/27/2000	2	6	E,Q	
		SHAMSU DDI N MANJI	115026	6721 TELEPHONE RD, HOUSTON	UNKNOWN	7/26/2000	1B	1A	E,Q	
		SHELL OIL CO	91693	2302 W HOLCOM BE, HOUSTON	GASOLINE	2/23/1988	2	4	E,Q	
		SHIPRA ENTERPRISE	104191	4701 SAN JACINTO ST, HOUSTON	GASOLINE	8/23/1991	2	6	E,Q	
		SHOP N MARKET	100657	5008 ALDINE BENDER RD, HOUSTON	GASOLINE	10/21/1991	2	2A	E,Q	
		SI VANDOAN	107200	3201 DOWLING , HOUSTON	GASOLINE	8/24/1993	2	2A	E,Q	
		SIDNEY MCCLEN DON III	102912	3210 N SHEPHERD, HOUSTON	GASOLINE	3/3/1992	2	2A	E,Q	
		SMB PARTNERS LTD	106788	2616 POLK, HOUSTON	GASOLINE	6/4/1993	2	2A	E,Q	
		SOFT TOUCH CAR WASH	104692	8901 W BELFORT, HOUSTON	GASOLINE	10/17/1991	2	2A	E,Q	
		SOUTH HOUSTON CHAMBE R COMMERCE	113809	64 SPENCER HWY, SOUTH HOUSTON	WASTE OIL	12/9/1998	2	6	E,Q	
		SOUTHWESTERN BELL TELEPHONE	92356	9216 OLD KATY RD, HOUSTON	GASOLINE	11/30/1988	2	4	E,Q	
		SOUTHWESTERN BELL TELEPHONE	96457	5434 GASMER, HOUSTON	GASOLINE	7/15/1990	2	2A	E,Q	
		SPRING VALLEY MRI	110969	1346 CAMPBELL, HOUSTON	UNKNOWN	12/29/1999	2	6	E,Q	
		SST FOOD STORE	99026	13103 HIRAM CLARK, HOUSTON	GASOLINE	4/23/1991	2	2A	E,Q	
		STANLEY LEVENTH AL	107551	3315 MILAM, HOUSTON	GASOLINE	12/30/1993	2	6	E,Q	
		STAR ENTERPRISE	106047	4401 W 18TH ST, HOUSTON	GASOLINE	1/26/1993	2	2A	E,Q	
		STAR ENTERPRISE	106066	8702 BELLAIRE , HOUSTON	GASOLINE	2/1/1993	2	2A	E,Q	
		STAR ENTERPRISE	106250	13402 HOLLY PARK, CHANNEL VIEW	GASOLINE	2/26/1993	2	2A	E,Q	
		STAR ENTERPRISE	106578	7025 S LOOP E, HOUSTON	GASOLINE , DIESEL	2/5/1993	2	6	E,Q	
		STAR ENTERPRISE	111326	8559 BEECHNU T, HOUSTON	GASOLINE	7/10/1996	2	2A	E,Q	
		STAR ENTERPRISE	99252	8601 S HWY 59, HOUSTON	GASOLINE	3/26/1991	2	4	E,Q	
		STAR FUELS	115575	11103 KATY FWY, HOUSTON	GASOLINE	4/26/2002	1B	1A	E,Q	
		STATE LEAD INVESTIG ATI ON	115459	2500 JENSEN, HOUSTON	UNKNOWN	5/17/2002	5B	1A	E,Q	
		STATE LEADPERFORMING	114690	I-10 @ PINEY POINT, HOUSTON IH 10, HOUSTON	UNKNOWN	7/23/1999	5B	2A	E,Q	
		STATE LEADPERFORMING	115540	7700 N HWY 146, BAYTOWN	UNKNOWN	10/14/2002	2	2A	E,Q	

TABLE 1
GROUNDWATER CONTAMINATION CASE DESCRIPTION BY COUNTY
TEXAS COMMISSION ON ENVIRONMENTAL QUALITY

COUNTY DIVISION	NEW CASES	FILE NAME	FILE NUMBER	LOCATION	CONTAMINATION DESCRIPTION	DATE	ENFORCEMENT STATUS		DATA QUALITY	SECTION 5.236
		STATE LEADPERFORMING	115541	425 W MAIN ST, BAYTOWN	UNKNOWN	10/14/2002	5B	2A	E,Q	
		STEARNS CORP	101360	8399 WESTVIE W, HOUSTON	WASTE OIL	12/4/1991	2	4	E,Q	
		STEEPLE CHA SE MOTOR CO	96603	18900 EASTEX FWY, HUMBLE	GASOLINE	8/17/1990	2	2A	E,Q	
		STEWART & STEVENS ON SER	102973	8631 EAST FWY, HOUSTON	DIESEL	4/28/1992	2	6	E,Q	
		STOP N SERV	110583	10910 BAMMEL NORTH HOUSTON RD, HOUSTON	UNKNOWN	2/1/1996	2	2A	E,Q	
		STOP N SERV	111004	20409 FM 2100, CROSBY	UNKNOWN	5/17/1996	2	4	E,Q	
		STRAFCO INC	110474	4003 LEELAND , HOUSTON	GASOLINE	4/3/1996	2	2A	E,Q	
		SUNNYS FOOD STORE	109962	9303 FONDREN RD, HOUSTON	UNKNOWN	11/29/1995	2	2A	E,Q	
		SURESH KARAMC HANDANI	112814	8810 STELLA LINK RD, HOUSTON	GASOLINE	12/4/1997	2	2A	E,Q	
		TAJI PETROLEUM INC	111268	1209 WACO ST, HOUSTON	GASOLINE , WASTE OIL	7/1/1996	2	2A	E,Q	
		TARGET CORP	115277	9429 KATY FWY, HOUSTON	GASOLINE , WASTE OIL	9/12/2001	2	6	E,Q	
	*	TEJAS TUBULAR PRODUCTS INC	115427	8640 N GREEN RIVER DR, HOUSTON	UNKNOWN	4/3/2002	2	2A	E,Q	
		TENNESSEE GAS PIPELINE CO	91025	22602 HEGAR RD, HOCKLEY	GASOLINE	11/17/1984	2	4	E,Q	
		TEXACO REFINING & MARKETING	95224	3603 S SHEPHERD, HOUSTON	GASOLINE	3/5/1990	2	2A	E,Q	
		TEXACO REFINING & MARKETING IN	100223	6115 ROOT RD, SPRING	HYDR FLUID	2/6/1991	2	4	E,Q	
		TEXACO REFINING & MARKETING IN	104593	4515 FUQUA ST, HOUSTON	GASOLINE	9/20/1991	2	2A	E,Q	
		TEXACO REFINING & MARKETING IN	94130	995 BUNKER HILL, HOUSTON	GASOLINE	4/25/1989	2	2A	E,Q	
		TEXACO REFINING & MARKETING IN	97713	2401 CAMPBELL RD, HOUSTON	GASOLINE , WASTE OIL	11/8/1990	2	2A	E,Q	
		TEXAS BUS LINE	113939	2222 CLEBURN E, HOUSTON	GASOLINE , DIESEL, WASTE OIL	2/3/1999	2	2A	E,Q	
		TEXAS FOOD FUEL	114067	910 BAYPORT BLVD, SEABROOK	UNKNOWN	1/11/1999	2	2A	E,Q	
		TEXAS INDUSTRIAL TOOLS	111551	2802 COMMERCE, HOUSTON	UNKNOWN	9/6/1996	2	2A	E,Q	
		TEXAS PARKS & WILDLIFE DEPT	110563	105 SAN JACINTO ST, LA PORTE	UNKNOWN	3/11/1996	2	2A	E,Q	
HARRIS										
RMD/PST										
		TEXAS TACO CABANA	113234	7811 LONG POINT, HOUSTON	GASOLINE	6/5/1998	2	2A	E,Q	
		THE HOME DEPOT USA INC	115182	4915 GARTH RD, BAYTOWN	DIESEL	12/31/1999	2	2A	E,Q	
		THERMO ELECTRO N CORP	107354	411 JACKSON HILL, HOUSTON	WASTE OIL	11/17/1993	2	2A	E,Q	
		THOMAS OLBRICH T	99578	7100 SCHNEIDER ST, HOUSTON	GASOLINE	7/12/1991	2	6	E,Q	
		TID SYPHRET T	114699	5220 CANAL ST, HOUSTON	UNKNOWN	7/29/1999	1B	1A	E,Q	
		TIDE AIR INC	104898	4430 BRITTMO ORE, HOUSTON	GASOLINE , DIESEL, WASTE OIL	10/1/1992	2	2A	E,Q	
		TRANSCO ENERGY CO	98591	17650 CHANUTE RD, HOUSTON	WASTE OIL	4/8/1991	2	4	E,Q	
		TRISTAR CONVENIENCE STORES INC	115445	9091 S GESSNER, HOUSTON	GASOLINE	1/9/2002	2	2A	E,Q	
	*	TRUCK HARBOR TIRE SERV INC	114354	807 MCCART Y ST, HOUSTON	DIESEL	1/18/1999	2	2A	E,Q	
		TXBC INC	93960	3233 W 11TH ST, HOUSTON	GASOLINE	10/20/1989	2	2A	E,Q	
		TXDOT	100059	3730 EASTEX FWY, HOUSTON	GASOLINE , DIESEL	5/31/1989	2	2A	E,Q	
		TXDOT	103061	11649 EASTEX FWY, HOUSTON	GASOLINE	5/12/1992	2	2A	E,Q	
		TXDOT	107835	18827 HWY 249, HOUSTON	GASOLINE	1/20/1994	2	2A	E,Q	
		TXDOT	94427	11800 FM 1960, HUFFMAN E HWY 1960, HUFFMAN	CHEMICAL	10/16/1989	2	2A	E,Q	
		TXDOT	96460	702 FM 1959, HOUSTON	GASOLINE , DIESEL	7/27/1990	2	2A	E,Q	
		TXDOT	96461	19321 N IH 45, SPRING	GASOLINE	6/8/1989	2	2A	E,Q	
		TXDOT	98593	9279 EASTEX FWY, HOUSTON	GASOLINE	4/2/1991	2	2A	E,Q	
		TXDOT	98826	3502 N HWY 59, HOUSTON	GASOLINE	5/1/1991	2	2A	E,Q	
	*	U HAUL AMERCO INC	111879	3536 RED BLUFF, PASADENA	GASOLINE	11/13/1996	2	2A	E,Q	
		U HAUL CO	112329	1617 SAN JACINTO, HOUSTON	GASOLINE	5/27/1997	2	2A	E,Q	
		U HAUL CO	92321	10102 LONG POINT DR, HOUSTON	WASTE OIL	11/22/1988	2	6	E,Q	
		U HAUL CO OF HOUSTON	104869	6505 FONDREN , HOUSTON	GASOLINE , WASTE OIL	10/6/1992	2	2A	E,Q	
		U HAUL CO OF HOUSTON	96424	5333 NORTH FWY, HOUSTON	GASOLINE , WASTE OIL	7/18/1990	2	4	E,Q	
		U HAUL CO OF HOUSTON	96901	9411 W FM 1960, HOUSTON	GASOLINE	5/16/1990	2	2A	E,Q	
		ULTRAMAR DIAMOND SHAMROCK	112076	2330 NASA RD 1, HOUSTON	GASOLINE	11/8/1996	2	2A	E,Q	
		ULTRAMAR DIAMOND SHAMROCK	115089	1514 WHITE OAK DR, HOUSTON	UNKNOWN	11/29/2000	2	2A	E,Q	
		ULTRAMAR DIAMOND SHAMROCK	115301	2132 BISSONN ET, HOUSTON	GASOLINE	10/10/2001	2	2A	E,Q	
		ULTRAMAR DIAMOND SHAMROCK	97042	7963 BELLFOR T RD, HOUSTON	GASOLINE	10/22/1990	2	2A	E,Q	
		UNION PACIFIC RAILROAD	115174	12414 HWY 225, LAPORTE	DIESEL	5/26/2000	2	2A	E,Q	

TABLE 1
GROUNDWATER CONTAMINATION CASE DESCRIPTION BY COUNTY
TEXAS COMMISSION ON ENVIRONMENTAL QUALITY

COUNTY DIVISION	NEW CASES	FILE NAME	FILE NUMBER	LOCATION	CONTAMINATION DESCRIPTION	DATE	ENFORCEMENT STATUS		DATA QUALITY	SECTION 5.236
		UNION PACIFIC RR CO	114986	6800 KIRKPAT RICK BLVD, HOUSTON	GASOLINE	3/7/2000	2	2A	E,Q	
		UNITED PARCEL SERVICE	92770	8330 SWEETWATER , HOUSTON	GASOLINE	3/10/1989	2	2A	E,Q	
		UNIVERSITY OF HOUSTON	107074	3708 ELGIN ST, HOUSTON	GASOLINE	6/21/1993	2	2A	E,Q	
		UNIVERSITY OF HOUSTON PP 1851	103341	4800 CALHOU N RD, HOUSTON	GASOLINE , DIESEL	6/4/1992	2	6	E,Q	
		US PETROLEUM	91649	211 W CROSSTI MBERS , HOUSTON	GASOLINE	2/4/1988	2	2A	E,Q	
		USF DUGAN TRUCKING INC	115359	4318 NORTHFI ELD, HOUSTON	UNKNOWN	1/11/2002	2	2A	E,Q	
		VICTOR SMOLIK	95916	14301 S MAIN ST, HOUSTON	GASOLINE	5/16/1990	2	6	E,Q	
		VILLAGE VENTURE S INC	98278	2403 UNIVERSITY, HOUSTON	GASOLINE , DIESEL, WASTE OIL	3/15/1991	2	2A	E,Q	
	*	VISKADU RAK IS FANOURI OS	115746	8075 SPENCER HWY, DEER PARK	UNKNOWN	5/29/2003	2	2A	E,Q	
		W C FOSTER	109423	1849 AIRLINE DR, HOUSTON	GASOLINE	12/28/1994	2	2A	E,Q	
		WALD HIRSCH LTD	108204	5205 S RICE AVE, HOUSTON	GASOLINE , DIESEL	5/26/1994	2	2A	E,Q	
		WALGRE ENS COMPANY	106680	8110 KEMPWO OD, HOUSTON	DIESEL	2/1/1993	2	2A	E,Q	
		WATSON DISTRIBUTING INC	115378	6335 SOUTHWEST FWY, HOUSTON	GASOLINE	1/2/2001	2	6	E,Q	
	*	WE 2 ENTERPRISES INC	115647	E HWY 6 SOUTH, HOUSTON E HWY 6 SOUTH, HOUSTON	UNKNOWN	11/27/2002	2	2A	E,Q	
	*	WEDGEW OO D UNIVERS ALINVESTMENT	115738	20333 SOUTHWEST FWY, BELLAIRE	GASOLINE	4/23/2003	2	2A	E,Q	
		WEINGAR TE N REALTY	94621	3640 N MAIN ST, HOUSTON	GASOLINE	6/7/1989	2	2A	E,Q	
		WILLIAM HARDIN	110206	9005 IRVINGT ON, HOUSTON	UNKNOWN	2/7/1996	2	6	E,Q	
	*	WOLFE DAND L ESTATE	115823	5815 KIRBY LN, HOUSTON	GASOLINE	2/10/2003	1B	1A	E,Q	
		WORLDW IDE HOSPITAL ITY INC	115075	8510 ALMEDA DR, HOUSTON	GASOLINE	3/23/2000	2	2A	E,Q	
		YOUNG PLUMBIN G & HEATING INC	114604	301 N COMMERCE, BAYTOWN	UNKNOWN	5/27/1999	1B	6	E,Q	
		ZAKOIL INTERNATIONAL INC	111628	5722LOCKWOOD, HOUSTON	GASOLINE	8/28/1996	2	2A	E,Q	
		ZAKOIL INTERNATIONAL INC	111768	11037 MARKET, HOUSTON	GASOLINE	9/18/1996	2	6	E,Q	
		ZAKOIL INTERNATIONAL INC	111770	4101 ALMEDA RD, HOUSTON	GASOLINE	9/9/1996	2	2A	E,Q	
HARRIS										
RMD/PST										
		ZALIA LA VERNE BALDWIN	113427	800 SHELDON RD, CHANNEL VIEW	GASOLINE	9/11/1998	1B	1A	E,Q	
	*	ZEBROW SKI WALTER	115808	11618 FM 249, HOUSTON	GASOLINE , DIESEL	5/2/2003	1B	1A	E,Q	
	*	ZUBEDA MEMON MEMON ENTERPRISE	115687	1756 WESTHEIMER , HOUSTON	GASOLINE , DIESEL	1/8/2003	1B	1A	E,Q	
		BRIO REFINING INC	FILED BY SITE NAME	2501 DIXIE FARM RD., SOUTHERN HARRIS CO. 1 1/2 MILES S.W. OF GULF FRWY.(I- 45 SOUTH) AT DIXIE FARM RD. EXIT	1-1-2 TRICHLO ROETHAN E, VINYL CHLORIDE , 1,1 DICHLOR OETHENE , 1,2 DICHOLR OETHANE	6/27/1985	5A, 3D, 2B&D, 1B	4	E,Q,V2,3	
		CRYSTAL CHEMICAL CO	FILED BY SITE NAME	CRYSTAL CHEMICAL CO. SUPERFU ND SITE 3502 ROGERD ALE RD. HOUSTON , TX.	ARSENIC	8/26/1983	5A, 3D, 2B&D, 1B	5E	E,Q,V2,3	
		DIXIE OIL PROCESS ORS INC	FILED BY SITE NAME	DIXIE FARM RD., SOUTHERN HARRIS CO.	ETHYLBE NZENE, DICHLOR OETHENE , VINYL CHLORIDE	3/31/1988	5A, 3D, 2B&D, 1B	5E	E,Q,V1,2,3	
		FRENCH LTD	FILED BY SITE NAME	IN N.E. HARRIS CO. 2 MILES S.W. OF CROSBY, TX. BORDERE D ON N.W. BY HWY.90 AND ON S. BY GULF PUMP RD.	VOLATILE ORGANIC COMPOUNDS , PCB	3/24/1988	5A, 3D, 2B&D, 1B	5E	E,Q,V1,2,3	
		GENEVA INDUSTRIES / FUHRMA NN ENERGY	FILED BY SITE NAME	GENEVA INDUSTRIES 9334 CANNIFF ROAD HOUSTON , TX	BENZENE , TOLUENE , ETHYLBE NZENE, XYLENE, TRICHLOROETHYLENE, PCBS	1/31/1981	5A, 3D, 2B&D, 1B	5E	E,Q,V2,3	
		HIGHLANDS ACID PIT	FILED BY SITE NAME	HIGHLANDS ACID PIT - AT END OF CLEAR LAKE DR. HIGHLANDS, TX	BENZENE , CHROMIUM , ARSENIC, CADMIUM, TOLUENE , XYLENE, PYRIDINE , PHENOL	4/2/1983	5A, 3D, 2B,D, 1B	5D &E	E,Q,V2,3	
		JONES ROAD GROUND WATER PLUME	FILED BY SITE NAME	APPROX 1/2 MI N OF INTERSECTION OF JONES RD & FM 1960	TETACHLOROETHENE (PERCHO LOROETH YLENE), TRICHLOROETHYLENE, 1,2-DICHLOR OETHENE (CIS & TRANS), VINYL CHLORIDE	2/14/2002	5A, 3D, 2B&D, 1D	2A	E,Q,V2,3	Y
	* NEW	MANY DIVERSIFIED INTERESTS INC. (MDI)	FILED BY SITE NAME	APPROX. 0.25 MILE SOUTH OF IH-10 & 2 MILES EAST OF DOWNTO WN HOUSTON	BENZENE , BENZO (A) PYRENE, LEAD	11/28/2003	5A, 4B, 3D, 2B&D, 1B	3	E,Q,V1,2,3	Y
		NORTH CAVALC ADE STREET	FILED BY SITE NAME	NORTH CAVALC ADE STREET SUPERFU ND SITE CALVAC ADE ST. ONE MILE WEST OF US 59 AND I610 N.	CREOSOTE COMPON ENTS & BTEX	8/7/1986	5A, 3D, 2B,D, 1B	4	E,Q,V2,3	

TABLE 1
GROUNDWATER CONTAMINATION CASE DESCRIPTION BY COUNTY
TEXAS COMMISSION ON ENVIRONMENTAL QUALITY

COUNTY	DIVISION	NEW CASES	FILE NAME	FILE NUMBER	LOCATION	CONTAMINATION DESCRIPTION	DATE	ENFORCEMENT STATUS		DATA QUALITY	SECTION 5.236
			SIKES DISPOSAL PITS	FILED BY SITE NAME	SIKES DISPOSAL PITS- EAST OF SAN JACINTO RIVER ON N. SIDE OF HWY 90, CROSBY IN HARRIS COUNTY	PHENOLS, BENZENE , TOLUENE , VOC	6/30/1985	5A, 3D, 2B&D, 1B	5D &E	E,Q,V2,3	
			SOL LYNN/IN DUS TRIAL TRANSFO RM ERS	FILED BY SITE NAME	1415,1417, 1419 SOUTH LOOP WEST HOUSTON , TX (INDUSTR IAL TRANSFO RMER S/SOL LYNN SUPERFU ND SITE)	TRICHLOROETHYLENE	12/1/1998	5A, 3D, 2B&D, 1B	5E	E,Q,V1,2,3	
			SOUTH CAVALC ADE STREET	FILED BY SITE NAME	1.5 MILES S.W. OF INTERSECTION OF LOOP 610 AND U.S. ROUTE 59 BOUNDE D BY CAVALC ADE RD. TO THE NORTH, COLLING SWOR TH ST. TO SOUTH	POLYARO MATIC HYDROCARBONS, BTEX	3/28/1985	5A, 3D, 2B,D, 1B	5E	E,Q,V2,3	
	RMD/SSDAT										
			PARKER BROTHERS	FILES BY SITE NAME	CORNER OF HIRSCH AND WINFIEL D ROAD, HOUSTON , TX	ARSENIC	10/22/2001				
			WESTERN LAND RECLAM ATION #1	FILED BY SITE NAME	12712 CHURCH ROAD, HOUSTON , TX.	HEPTACH LOR; HEAVY METALS	3/15/2000	1B	1B		
	RMD/VC										
			1634 WESTHEIMER PROPERTY	1141	1634 WESTHEIMER , HOUSTON	SOLVENTS	3/21/2000		0	E	
			22 ACRE EUREKA RAILYAR D PROPERTY	1494	T.C. JESTER BOULEVARD AND KANSAS STREET, HOUSTON	VOCS, METALS, TPH	7/26/2002		2	E	
			2400 GESSNER SHOPPING CENTER	1202	2418 GESSNER, HOUSTON	PCE	5/17/2000		2A	E	
			2902 WEST 12TH STREET OFFICE/W AR EHOUSE	1267	2902 WEST 12TH STREET, HOUSTON	TPH, METALS, LEAD, CHLORINATED SOLVENTS	10/26/2000		0	E	
HARRIS											
	RMD/VC										
			4.59 ACRE MIDDLE STREET TRACT	1330	SWC BUFFALO BAYOU AND MIDDLE STREET	METALS	3/8/2001		2	E	
		*	501 NORTH YORK	1576	501 NORTH YORK STREET, HOUSTON	METALS	3/25/2003		2A	E	
			6.227 ACRE WAREHO USE PROPERTY	1334	2410 COMMERCE STREET	TPH	4/9/2001		2A	E	
		*	6200 KANSAS STREET	1619	6200 KANSAS STREET, HOUSTON	METALS, CHLORINATED SOLVENTS , TPH, PCBS	7/28/2003		1A	E	
			900/910 GEMINI SITE - 1	532	900 AND 910 GEMINI ROAD, CLEAR LAKE CITY	VOCS	5/23/1997		3	E	
			900/910 GEMINI SITE - 2	810	900 AND 910 GEMINI, CLEAR LAKE CITY	VOCS	7/20/1998		4	E	
		*	A- 1CLEANE RS	1621	12754 MEMORI AL DRIVE, HOUSTON	VOCS	8/8/2003		2	E	
			ADA FABRICA TIO N AND MANUFACTURING	1105	2510 EAST BELTWA Y 8, PASADENA	VOCS, METALS, TPH	12/27/1999		3	E	
			ADVANT AGE BMW	1419	1111 WEST GRAY STREET	VOCS, PAHS	12/14/2001		6A	E	
			AIR LIQUIDE AMERICA CORPORATION	1155	11101 TODD ROAD, HOUSTON	METALS	3/3/2000		6	E	
			AL PARKER BUICK COMPANY	166	11666 OLD KATY ROAD, HOUSTON	PETROLEUM HYDROCARBONS	1/25/1996		4	E	
			ALDINE WESTFIE LD FACILITY	1339	12800 ALDINE WESTFIE LD	VOCS, METALS	5/11/2001		2A	E	
		*	ALLEN PARKWAY INN	1646	2121 ALLEN PARKWAY, HOUSTON	VOCS	10/1/2003		2A	E	
			ALLRIGH T AUTO PARK (SEE VCP 378)	205	1301 PRESTON AVENUE, HOUSTON	BTEX, METALS, VOCS, PAHS	3/15/1996		4	E	
			ANDERSON GREENWOOD & CO. (SOUTH RICE)	845	5425 SOUTH RICE AVENUE, HOUSTON	CHLORINATED SOLVENTS ,TPH, BTEX	10/8/1998		4	E	
			ASHLAND SPECIAL CHEMICAL COMPANY	1412	6121 ALMEDA- GENOA ROAD	VOCS	1/15/2002		2A	E	
		*	ASPEN MANUFACTURING	1628	5101 HARTWIC K ROAD, HOUSTON	VOCS, CHLORINATED SOLVENTS	8/28/2003		2	E	YES
		*	ATCO BUSINESS CENTER	1665	13225 FM 529, HOUSTON	VOCS, METALS, TPH	12/11/2003		1A	E	
			BAY PLAZA RETAIL CENTER	533	2137-2348 NORTH ALEXANDER DRIVE, BAYTOWN	CHLORINATED SOLVENTS	5/23/1997		3	E	
			BEECHNU T CENTRE I	1100	10828 BEECHNU T STREET, HOUSTON	CHLORINATED SOLVENTS	12/27/1999		0	E	
		*	BELLFOR T PLAZA TOP 1 DRY CLEANERS	1604	10795 WEST BELLFOR T STREET, HOUSTON	VOCS	7/1/2003		1A	E	
		*	BENJAMI N MOORE & COMPANY	1596	1300 NATIONAL STREET, HOUSTON	METALS, CHLORINATED SOLVENTS , TPH	6/2/2003		2A	E	
			BLAND CADILLA C MULTI- TRACT PROPERTY	539	2100 BAGBY STREET, HOUSTON	CHLORINATED SOLVENTS	5/28/1997		4	E	
			BLOCK 95	1006	801 SAN JACINTO STREET, HOUSTON	TPH, BTEX	7/8/1999		0	E	
			BRIARWO OD VILLAGE APARTMENTS	211	1711 JAMES BOWIE, BAYTOWN	CHLORINATED SOLVENTS	3/25/1996		0	E	

TABLE 1
GROUNDWATER CONTAMINATION CASE DESCRIPTION BY COUNTY
TEXAS COMMISSION ON ENVIRONMENTAL QUALITY

COUNTY DIVISION	NEW CASES	FILE NAME	FILE NUMBER	LOCATION	CONTAMINATION DESCRIPTION	DATE	ENFORCEMENT STATUS	DATA QUALITY	SECTION 5.236
		CAMERO N - KATY ROAD FACILITY	221	1000 SILBER ROAD, HOUSTON	VOCS	4/2/1996	4	E	
		CAMERO N IRON WORKS	1408	1060 AND 1062 SILBER ROAD	VOCS, METALS, CHLORINATED SOLVENTS	12/18/2001	2A	E	
		CELEBRI TY CLEANERS	1458	283 LOCKHA VEN DRIVE, HOUSTON	CHLORINATED SOLVENTS	5/22/2002	2	E	
		CHAMPION FOREST SHOPPING CENTER	288	16616 CHAMPION FOREST, HOUSTON	SOLVENTS	7/8/1996	5	E	
	*	CHAMPION S VILLAGE	1641	6500 FM ROAD 1960 WEST, HOUSTON	VOCS, CHLORINATED SOLVENTS	9/23/2003	1A	E	
		CHANNEL SHIPYAR D, INC.	317	999 SOUTH LYNCHB URG ROAD, LYNCHB URG	TPH, CHORINA TED SOLVENTS	8/13/1996	4	E	
		CHARTER INTERNATIONAL OIL RESEARCH TRACT	887	1505 CENTRAL AVENUE, HOUSTON	VOCS	12/8/1998	2	E	
		CHEVRON FACILITY NO. 60108031	599	7610 EASTEX FWY, U.S. 95 @ CROSSTI MBERS , HOUSTON	TPH	8/21/1997	0	E	
		CHEVRO NTE XACO HUMBLE TEST FACILITY	1510	18619 1/2 WOODLA ND HILLS DRIVE, HUMBLE	VOCS, SVOCS, METALS, TPH	8/30/2002	2	E	
	*	CITY BLOCK - ELGIN, STUART, FANNIN, MAIN	1584	1010 ELGIN STREET, HOUSTON	VOCS, TPH	4/17/2003	2	E	
		CLAY ROAD PLAZA SHOPPING CENTER	631	16618 CLAY ROAD, HOUSTON	CHLORINATED SOLVENTS	10/14/1997	2B	E	
	*	CLETEX TRUCKING	1583	2700 APPELT DRIVE, HOUSTON	VOCS, CHLORINATED SOLVENTS , TPH	4/11/2003	2	E	
		COMET CLEANERS KIRKWO OD	1501	11950 WESTHEIMER ROAD, HOUSTON	CHLORINATED SOLVENTS	8/8/2002	2	E	
		COURTLA ND T SQUARE	1450	3300 SMITH STREET, HOUSTON	VOCS, METALS, TPH	3/22/2002	2	E	
	*	CRAIG'S CLEANERS NO. 4	1609	3520 SOUTH SHEPHERD DRIVE, HOUSTON	CHLORINATED SOLVENTS	7/17/2003	3	E	
HARRIS									
RMD/VC									
		CRAIG'S CLEANERS WESTCH ASE	1486	9700 WESTHEIMER ROAD, HOUSTON	CHLORINATED SOLVENTS	8/22/2002	2A	E	
		CRAIG'S INTEREST	265	3725 WESTHEIMER , HOUSTON	SOLVENTS	5/28/1996	4	E	
		CROWN SERVICES FACILITY	919	7715 KATY FREEWA Y, HOUSTON	HYDROCARBONS	2/2/1999	2	E	
	*	CRP BALMOR AL, INC.	1585	1902 RANKIN ROAD, HOUSTON	NA	4/17/2003	2	E	
	*	CYPRESS JUNCTION SHOPPING CENTER	1594	13815 CYPRESS NORTH HOUSTON ROAD, CYPRESS	VOCS, CHLORINATED SOLVENTS	5/27/2003	2	E	
		DANIEL MEASUR EME NT AND CONTROL	1525	9720 OLD KATY ROAD, HOUSTON	VOCS, SVOCS, METALS, CHLORINATED SOLVENTS , TP	10/7/2002	4	E	
		DASHIEL L CORPORATION	1216	1300 UNDERW OOD ROAD, DEER PARK	CHLORINATED SOLVENTS	6/27/2000	3	E	
		DILLEY'S DRY CLEANER	1463	1304 BLALOCK ROAD, SUITE F, HOUSTON	VOCS, CHLORINATED SOLVENTS	5/1/2002	2	E	
		DIXIE CULLEN INTERESTS	1485	4300 DIXIE DRIVE, HOUSTON	METALS, TPH	7/15/2002	2A	E	
		DIXIE ELECTRO PLATING COMPANY	495	3001 ENGELKE STREET, HOUSTON	METALS	3/27/1997	4	E	
		DOUBLE TREE HOTEL - POST OAK BOULEVARD	604	2001 POST OAK BOULEVARD, HOUSTON	CHLORINATED SOLVENTS	9/3/1997	5	E	
		DOUBLET REE HOTEL - DALLAS AVENUE	603	400 DALLAS AVENUE, HOUSTON	CHLORINATED SOLVENTS	9/3/1997	5	E	
		DRYCLEA N ETC	1395	7042 BISSONN ET STREET	VOCS, CHLORINATED SOLVENTS	10/8/2001	2A	E	
		ELF ATOCHE M NORTH AMERICA , INC.	644	18000 CROSBY EASTGAT E ROAD, CROSBY	METALS	10/28/1997	2	E	
		ELG IRELAND ALLOYS, INC.	1234	11300 SPENCER ROAD, HOUSTON	METALS, SOLVENTS	7/27/2000	2A	E	
		EPC - NITROGE N BENZENE TRANSFE R STATION	593	BAYWAY DRIVE, BAYTOWN	TPH	8/13/1997	0	E	
		EXPERT CLEANERS	1278	5711, 5713 AND 5715 FONDREN ROAD, HOUSTON	CHLORINATED SOLVENTS	11/28/2000	0	E	
		EXXON LAND DEVELOPMENTT, INC. PROPERTY	528	22555 NORTH HIGHWAY 59, HOUSTON	METALS, PETROLEUM HYDROCARBONS	5/14/1997	5	E	
		EXXON PIERCE JUNCTION	1131	SOUTH OF BELLFOR T/HIG HWAY 281 AND ALMEDA, HOUSTON	TPH, BTEX	2/4/2000	0	E	
		EXXON SERVICE STATION BRAESW OOD	1459	4010 SOUTH BRAESW OOD BOULEVARD, HOUSTON	VOCS, CHLORINATED SOLVENTS	4/30/2002	6A	E	
		FISHER SERVICE COMPANY	966	1831 WEST "E" STREET, LA PORTE	SOLVENTS , OILS, COOLANT S,	4/27/1999	2A	E	
		FLOW SERVE CORP. (LAKES/6 10 SERVICE CENTER)	873	2525 WEST BELLFOR T, HOUSTON	SOLVENTS	11/18/1998	2	E	
		FORMER GATX PASADENA TERMINAL - COLONIA L MANIFOL D	160	530 NORTH WITTER, PASADENA	TPH, VOCS	1/2/1996	4	E	
		FORMER HOUSTON FOAM PLASTICS	1222	1209/1213 MAURY STREET, HOUSTON	TPH, METALS, VOCS	7/27/2000	3	E	

TABLE 1
GROUNDWATER CONTAMINATION CASE DESCRIPTION BY COUNTY
TEXAS COMMISSION ON ENVIRONMENTAL QUALITY

COUNTY DIVISION	NEW CASES	FILE NAME	FILE NUMBER	LOCATION	CONTAMINATION DESCRIPTION	DATE	ENFORCEMENT STATUS	DATA QUALITY	SECTION 5.236
		FORMER ITT HILDEBR AND T SITE	1186	7707 PINEMON T DRIVE, HOUSTON	SOLVENTS	5/19/2000	3	E	
		FORMER MERCED ES NORTH HOUSTON	1533	13915 IH- 45 NORTH, HOUSTON	CHLORINATED SOLVENTS , TPH	11/12/2002	3	E	
		FORMER PENNZOI L DISTRIBUTION FACILITY	1297	1310 BOYLES STREET, HOUSTON	VOCS, TPH	1/12/2001	2	E	
		FORMER SAYBOLT LAB FACILITY	1393	1404 SOUTH HOUSTON ROAD	VOCS, METALS, TPH	9/26/2001	2A	E	
		FORMER SHELL PROPERTY	1541	5802 AND 5804 NAVIGAT ION BOULEVARD, HOUSTON	VOCS, SVOCS, METALS, SOLVENTS , TPH	12/18/2002	1A	E	
		FORMER SUNRISE CLEANERS	1259	700 BLOCK OF EAST 20TH STREET, HOUSTON	PETROLEUM HYDROCARBONS, SOLVENTS	10/10/2000	2A	E	
		FORMER TURCO PRODUCTS	709	1606 HENDERSON ST, HOUSTON	VOCS, CHLORINATED SOLVENTS ,TPH	2/25/1998	2A	E	
		FORMER WAUKES HA- PEARCE INDUSTRIES	960	825 SOUTH LOOP 610 WEST, HOUSTON	TPH, METALS	4/20/1999	2	E	
		GALENA PARK PROPERTY	796	9800 CLINTON DRIVE, GALENA PARK	TPH, PAHS,VO CS	7/1/1998	3	E	
		GEORGIA PACIFIC CORPORATION	1116	10120 HIRSCH ROAD, HOUSTON	BTEX, CHLORINATED SOLVENTS , METALS	2/25/2000	2A	E	
		GOLDEN FLEETWO OD CLEANERS	1160	8880 BELLAIRE BOULEVARD, HOUSTON	CHLORINATED SOLVENTS	4/19/2000	4	E	
	*	GRAYLO C PRODUCTS	1647	11835 CHARLES STREET, HOUSTON	VOCS	10/2/2003	2A	E	
		GREENBR IAR NORTH CENTER	983	17553 IMPERIAL VALLEY DRIVE, HOUSTON	CHLORINATED SOLVENTS	5/17/1999	2B	E	
		GULF METALS SITE	1430	6712 TELEAN, HOUSTON	VOCS, SVOCS, METALS, SOLVENTS , PESTICIDES	1/11/2002	5	E	
HARRIS									
RMD/VC									
		HALLIBURTON GEOPHYS ICA L SERVICES - HOUSTON	525	6909 SOUTHWEST FREEWA Y, HOUSTON	VOCS	5/14/1997	2	E	
		HALLMA RK CLEANERS	444	4203 SAN FELIPE, HOUSTON	VOCS	1/29/1997	4	E	
		HEMPEL COATING S (USA), INC.	1209	6901 CALVALC ADE, HOUSTON	VOCS, SVOCS, METALS	6/28/2000	4	E	
	*	HOERBIG ER AMERICAN RINGS AND PACKING	1648	1212 MILBY STREET, HOUSTON	VOCS, METALS, CHLORINATED SOLVENTS	10/15/2003	1A	E	
		HOLMES ROAD INCINERA TO R	1452	3100 BELLFOR T STREET, HOUSTON	VOCS, SVOCS, METALS, TPH	4/11/2002	2	E	
		HOUSTON LEAD COMPANY	145	300 HOLMES ROAD, HOUSTON	METALS	12/6/1995	5	E	
		HOUSTON METAL PROCESSI NG COMPANY	440	5225 FIDELITY ROAD, HOUSTON	METALS, PCBS	1/22/1997	3	E	
		HOUSTON PLANT (LTV CONTINE NTA L EMSCO)	415	7600 SOUTH SANTA FE DRIVE, HOUSTON	CHLORINATED SOLVENTS	12/11/1996	2A	E	
		INSULATI ON INVESTO RS	1387	1370 EAST 40TH STREET	VOCS. CHLORINATED SOLVENTS	9/21/2001	2A	E	
	*	INTOOL SITE	1633	7007 PINEMON T DRIVE, HOUSTON	VOCS, SVOCS, METALS, CHLORINATED SOL VENTS, TPH	9/5/2003	2	E	
		INTOOL, INC., PROPERTY TRACT C	649	7007 PINEMON T DRIVE, HOUSTON	TPH, VOCS	11/12/1997	0	E	
		INWOOD CENTRAL SHOPPING CENTER	757	8077 ANTOINE DRIVE, HOUSTON	SVOCS	4/14/1998	3	E	
	*	JOHN EAGLE HONDA	1598	12602 FM 1960 ROAD WEST, HOUSTON	VOCS, CHLORINATED SOLVENTS	6/12/2003	2	E	
		KIRKWO OD COUNTRY (CHESSIN GTO N)	215	NE INTERSECTION BISSONN ET/S. KIRKWO OD, HOUSTON	TPH, METALS	3/29/1996	0	E	
		KLEINWO OD SHOPPING CENTER	1514	NWC LOUETTA AND STUEBNE R AIRLINE, HOUSTON	VOCS, CHLORINATED SOLVENTS	8/29/2002	1A	E	
		KOCH REFINING CHANNEL VIE W TERMINAL	574	16514A DE ZEVALA ROAD, CHANNEL VIEW	BTEX, TPH	7/24/1997	3	E	
		KQUE RADIO TRANSMI TTE R SITE	498	315 NORTH ENNIS STREET, HOUSTON	METAL	4/3/1997	5	E	
		KQUE/KN UZ RADIO TRANSMI TTE R SITE	183	315 NORTH ENNIS STREET, HOUSTON	METALS	2/22/1996	0	E	
		LAFARGE - YORK STREET	1045	501 NORTH YORK STREET, HOUSTON	METALS	9/14/1999	6	E	
		LAKEWO OD FOREST SHOPPING CENTER	1076	21147 STATE HIGHWAY 249, HOUSTON	TCE	10/27/1999	4	E	
		LAMAR CLEANERS	1094	5335 RICHMON D AVENUE, HOUSTON	CHLORINATED SOLVENTS	12/9/1999	2A	E	
	*	LANDMARK SHOPPING CENTER	1673	5858 SOUTH GESSNER DRIVE, HOUSTON	VOCS, CHLORINATED SOLVENTS , TPH	1/13/2004	1A	E	
		LAROCHE INDUSTRIES KATY ROAD	512	7310 OLD KATY ROAD, HOUSTON	PESTICIDES , METALS	4/23/1997	3	E	
		LIBERTY YARD	1130	6519 LIBERTY YARD, HOUSTON	TPH, SOLVENTS , MTBE	2/29/2000	3	E	
		LODESTA R LOGISTICS	1478	9401 STRANG ROAD, LA PORTE	VOCS, CHLORINATED SOLVENTS , TPH	6/20/2002	3	E	
		LONE STAR HEAT TREATIN G FACILITY	306	5212 CLINTON DRIVE, HOUSTON	CHLORINATED SOLVENTS	8/2/1996	0	E	
		LOOP SHOPPING CENTER	207	9417-9595 SOUTH MAIN, HOUSTON	CHLORINATED SOLVENTS	3/19/1996	5	E	

TABLE 1
GROUNDWATER CONTAMINATION CASE DESCRIPTION BY COUNTY
TEXAS COMMISSION ON ENVIRONMENTAL QUALITY

COUNTY DIVISION	NEW CASES	FILE NAME	FILE NUMBER	LOCATION	CONTAMINATION DESCRIPTION	DATE	ENFORCEMENT STATUS	DATA QUALITY	SECTION 5.236
		LUNSFOR D ESTATE PROPERTY	340	1525 NORTH POST OAK, HOUSTON	TPH, VOCS, SVOCS	9/9/1996	0	E	
		LUNSFOR D ESTATE PROPERTY / V&G	462	1525 NORTH POST OAK ROAD, HOUSTON	TPH, VOCS, SVOCS, HERBICID ES, PESTICIDES	2/14/1997	2A	E	
	*	MAIN PARK INDUSTRIAL CENTER - 5 ACRES	1623	3605 WILLOW BEND BOULEVARD, HOUSTON	METALS, TPH	8/1/2003	1A	E	
		MARINER VILLAGE SHOPPING CENTER	903	6347 - 6467 WESTHEIMER ROAD @ WINROCK , HOUSTON	SOLVENTS	12/29/1998	4	E	
		MASON ROAD CENTER (CLASSIC CLEANERS)	843	905 - 981 SOUTH MASON ROAD, KATY	CHLORINATED SOLVENTS	10/8/1998	4	E	
		MERIDIAN TRUCK SALES	1068	901 MCCART Y, HOUSTON	TPH, BTEX	10/18/1999	2	E	
		MILLER BREWING COMPANY DISTRIBUTORS HIP	1536	5410 WEST LOOP SOUTH, BELLAIRE	VOCS	12/3/2002	1A	E	
	*	MOBILE MINI, INC.	1602	7020 OLD KATY ROAD, HOUSTON	VOCS, METALS, TPH	6/13/2003	2	E	
		MONARC H PAINT COMPANY	1142	3530 LANG ROAD, HOUSTON	METALS, VOCS, TPH	3/13/2000	4	E	
		NASA VALUE CENTER	1256	IH-45 AT NASA ROAD 1, WEBSTER	SOLVENTS	9/12/2000	4	E	
		NEH 30-00	1308	1815 FRANKLI N AVENUE, HOUSTON	VOCS, SVOCS, METALS, TPH	2/19/2001	2A	E	
		NEW CRATE AND BARREL SITE	1320	4006 WESTHEIMER , HOUSTON	CHLORINATED SOLVENTS , TPH	3/26/2001	3	E	
HARRIS									
RMD/VC									
		NORTH VELASCO ROAD PROPERTY (LEAD PRODUCTS)	334	709 NORTH VELASCO ROAD, HOUSTON	METALS	9/9/1996	5	E	
		NORTH VELASCO ROAD PROPERTY (OLD)	135	709 NORTH VELASCO ROAD, HOUSTON	METALS	10/24/1995	0	E	
HARRIS									
RMD/VC									
		NOTTING HA M COUNTRY PROFESSI ON AL CENTER #114	719	20701 KINGSLA ND BOULEVARD, KATY	CHLORINATED SOLVENTS	3/6/1998	3	E	
		OAKITE PRODUCTS FACILITY	526	10100 HIRSCH ROAD, HOUSTON	VOCS, METALS	5/14/1997	2A	E	
		OCCIDEN TAL CHEMICAL CORPORATION - DEER PARK	348	1000 TIDAL ROAD, DEER PARK	CHLORINATED SOLVENTS /METALS	9/19/1996	5	E	
		OLD KATY ROAD DRIVING RANGE	665	10400 OLD KATY ROAD, HOUSTON	CHLORINATED SOLVENTS	12/19/1997	5	E	
		OLD KATY ROAD PROPERTY	191	10420 OLD KATY ROAD, HOUSTON	CHLORINATED SOLVENTS	3/5/1996	5	E	
		OLD RIVER TERRACE /DO NUT HOLE BAKERY	807	800 SHELDON ROAD, CHANNEL VIEW	BTEX, TPH	7/16/1998	0	E	
		OXID, L.P.	614	101 CONCRET E STREET, HOUSTON	HHC, SOLVENTS , METALS	9/25/1997	4	E	
	*	PARK PLAZA II SHOPPING CENTER	1555	16204 LOCH KATRINE LANE, HOUSTON	VOCS	1/13/2003	2	E	
		PARK PLAZA SHOPPING CENTER TRACT I	1512	13680 STATE HIGHWAY 249, HOUSTON	CHLORINATED SOLVENTS , VOCS	9/30/2002	1A	E	
		PDQ AUTO SALVAGE	1001	4530 NORTH SHEPHERD DRIVE, HOUSTON	LEAD	6/30/1999	0	E	
		PEAVEY STREET PROPERTY - PORT OF HOUSTON	1016	7220 J. W. PEAVEY, HOUSTON	METALS, PCBS, PAHS	7/29/1999	4	E	
		PILGRIM CLEANERS - BRIAR FOREST AND WILCRES T	112	1498 WILCRES T, HOUSTON	PCE	9/11/1995	4	E	
		PILGRIM CLEANERS - BRIAR RIDGE	63	2538-A BRIAR RIDGE, HOUSTON	PCE	9/11/1995	4	E	
		PILGRIM CLEANERS - FONDREN	116	11322 FONDREN , HOUSTON	PERC AND OTHER CHLORINATED ORGANIC S	9/11/1995	4	E	
		PILGRIM CLEANERS - JONES ROAD	48	10154 JONES ROAD, HOUSTON	PERC	9/11/1995	5	E	
		PILGRIM CLEANERS - KUYKEN DAH L	115	15386 KUYKEN DAHL, HOUSTON	PERC AND OTHER CHLORINATED ORGANIC S	9/11/1995	5	E	
		PILGRIM CLEANERS - SAN FELIPE	114	6415 SAN FELIPE, HOUSTON	PERC AND OTHER CHLORINATED ORGANIC S	9/11/1995	4	E	
		PILGRIM CLEANERS - STELLA LINK	117	6723 STELLA LINK, HOUSTON	PCE	9/11/1995	4	E	
	*	PIONEER DRY CLEANERS	1654	7140 PARKER ROAD, HOUSTON	VOCS, CHLORINATED SOLVENTS	10/21/2003	1A	E	
		PLEASANT HILL VILLAGE APARTMENTS	544	3800 LYONS @ PANNELL STREET, HOUSTON	TPH, CHLORINATED SOLVENTS , METALS	6/6/1997	0	E	
		PORT OF HOUSTON AUTHORITY - SIMS BAYOU	579	9887 LAWNDA LE, HOUSTON	VOC, SVOC, TPH, METALS	7/29/1997	4	E	
		PROLER PROPERTIES , INC.	1509	7501 LIBERTY ROAD, HOUSTON	VOCS, METALS	8/26/2002	5	E	
	*	PROLOGI S OFFICE WAREHO USE	1592	9414 CLAY STREET, HOUSTON	CHLORINATED SOLVENTS	5/15/2003	2A	E	
		PROPOSED EAST POLICE STATION	192	8333 LEY ROAD, HOUSTON	TPH, SVOCS, SOLVENT , PESTICIDE	2/29/1996	0	E	
		PROVIDE NCE SHOPPING CENTER	70	9404 SOUTH STATE HIGHWAY 6, HOUSTON	VOCS	9/29/1995	4	E	
		RANDALL 'S CENTER - WEST BELLFOR T	1247	8701 - 8787 WEST BELLFOR T, HOUSTON	CHLORINATED SOLVENTS	9/7/2000	5	E	

TABLE 1
GROUNDWATER CONTAMINATION CASE DESCRIPTION BY COUNTY
TEXAS COMMISSION ON ENVIRONMENTAL QUALITY

COUNTY DIVISION	NEW CASES	FILE NAME	FILE NUMBER	LOCATION	CONTAMINATION DESCRIPTION	DATE	ENFORCEMENT STATUS	DATA QUALITY	SECTION 5.236
		RANDALL S CENTER - BAY AREA BOULEVARD	864	3100 FM 528 @ BAY AREA BOULEVARD, FRIENDS WOOD	SOLVENTS	11/10/1998	3	E	
		RANDALL S CENTER - FAIRMON T PARKWAY	863	4802 FAIRMON T PARKWAY @ PRESTON ROAD, PASADENA	SOLVENTS	11/10/1998	4	E	
		RHEEM MANUFACTURING FACILITY	885	1025LOCKWOOD DRIVE, HOUSTON	SOLVENTS	12/8/1998	0	E	
	*	RUBBER APPLICATORS, INC.	1553	1422 MAURY STREET, HOUSTON	VOCS, METALS, TPH	1/2/2003	2	E	
		RUMMEL CREEK SHOPPING CENTER	828	13100 BLOCK OF MEMORI AL DRIVE, HOUSTON	CHLORINATED SOLVENTS (PCE)	8/26/1998	4	E	
		RYAN'S EXPRESS DRY CLEANERS	770	480 UVALDE ROAD, HOUSTON	CHLORINATED SOLVENTS	5/19/1998	2	E	
	*	S&SLOCKWOOD MANUFACTURING	1675	4515 HARRISB URG BOULEVARD, HOUSTON	METALS, CHLORINATED SOLVENTS	1/20/2004	1A	E	
HARRIS									
RMD/VC									
		SANDVIK ROCK TOOLS FACILITY	837	8760 CLAY ROAD, HOUSTON	CHLORINATED SOLVENTS , METALS	9/16/1998	3	E	
		SERCEL, INC	1299	10502 FALLSTO NE ROAD, HOUSTON	CHLORINATED SOLVENTS	1/8/2001	5	E	
		SMITH INDUSTRIES	275	8300 HEMPSTE AD HIGHWAY, HOUSTON	METALS AND VOCS/SV OCS, PCBS	6/13/1996	5	E	
		SOUTH COAST TERMINAL S (MANCHE STE R FACILITY)	457	9317 EAST AVENUE S, HOUSTON	VOC, BTEX, PAH	2/11/1997	4	E	
		SOUTH STREET VACANT PROPERTY	1348	SOUTH STREET CHARRINGTON	TPH, NAPHTHA LENE	6/6/2001	1	E	
HARRIS									
RMD/VC									
	*	SOUTHWEST WIRE ROPE	1610	1902 FEDERAL ROAD, HOUSTON	VOCS, CHLORINATED SOLVENTS , TPH	7/17/2003	2A	E	
		STOP N' GO NO. 2567	602	9365 SOUTH MAIN STREET, HOUSTON	VOCS, TPH	9/5/1997	0	E	
		SUMMIT NORTHG ATE RESTRICT ED RESERVE "B"	235	2204A FM 1960 HOUSTON	CHLORINATED SOLVENTS	4/22/1996	4	E	
		SUMMIT NORTHG ATE RESTRICT ED RESERVE "C"	236	2204A, B, C FM 1960, HOUSTON	CHLORINATED SOLVENTS	4/22/1996	4	E	
		SYNTECH CHEMICALS , INC.	1488	14822 HOOPER ROAD, HOUSTON	VOCS, SVOCS, METALS, TPH	8/16/2002	2A	E	
		SYSTEM PROPERTY DEVELOPMENTT CO. (SEE VCP 205)	378	1301 PRESTON AVENUE, HOUSTON	BTEX, METALS, VOCS, PAHS	10/22/1996	4	E	
		T & C LYNDISF ARN E (FMC PROPERTY)	563	10516 OLD KATY ROAD, HOUSTON	CHLORINATED SOLVENTS	7/2/1997	2A	E	
		TENNECO /OC CIDENTA L CHEMICAL	102	4403 PASADENA FREEWA Y, PASADENA	VOCS, METALS	10/19/1995	0	E	
		TEXAS PORT PROPERTIES - MANCHE STE R	1326	8945 MANCHESTER, HOUSTON	VOCS, TPH	3/27/2001	2A	E	
		THE MARKET PLACE - KINGWO OD SHOPPING CENTER	970	1522 - 1580 KINGWO OD DRIVE, KINGWO OD	VOCS	5/6/1999	4	E	
		THE OAKS OF INWOOD SHOPPING CENTER	594	6600 ANTOINE DRIVE, HOUSTON	VOCS	8/13/1997	3	E	
		THE RECTORS EAL CORPORATION - SPENWIC K ROAD	613	2601 SPENWIC K ROAD, HOUSTON	TPH/SOL VENTS	9/19/1997	4	E	
		THERMO ELECTRO N CORPORATION	531	411 JACKSON HILL STREET, HOUSTON	VOCS, TPH, METALS	5/15/1997	3	E	
		THREE FOUNTAIN S SQUARE SHOPPING CENTER	290	1808-1940 FOUNTAIN VIE W, HOUSTON	TPH	7/8/1996	5	E	
		TOM'S FINE CLEANERS HEIMER CENTER	1497	7956 WESTHEIMER ROAD, HOUSTON	CHLORINATED SOLVENTS	7/26/2002	2	E	
		TOWN AND COUNTRY SQUARE	126	1000 WEST SAM HOUSTON PARKWAY, HOUSTON	METALS	9/21/1995	4	E	
		TOWN AND COUNTRY VILLAGE SHOPPING CENTER	152	12850 MEMORI AL DRIVE, HOUSTON	CHLORINATED SOLVENTS	12/21/1995	5	E	
		TOWN SQUARE/ COP PERFIELD SHOPPING CENTER	883	8475 NORTH HIGHWAY 6, HOUSTON	VOCS, BTEX	12/3/1998	4	E	
		TRACT 17A, ABSTRAC T 61 A C REYNOLD S	1407	3434 - 3740 WESTHEIMER ROAD	VOCS, CHLORINATED SOLVENTS	11/16/2001	2A	E	
		TRACT A MISSION CENTRE	1390	14655 BEECHNU T DRIVE	CHLORINATED SOLVENTS	9/14/2001	2A	E	
		TRAVIS STREET CARPOOL FACILITY	1516	2807 TRAVIS STREET, HOUSTON	VOCS, TPH	9/16/2002	2	E	
		TWIN OAKS CLEANERS	1015	3949 - 3955 RICHMON D AVENUE, HOUSTON	CHLORINATED SOLVENTS , BTEX	7/21/1999	2B	E	
		UCR, INC. (SEE VCP NO. 649)	726	7007 PINEMON T DRIVE, HOUSTON	TPH, VOCS	3/23/1998	3	E	
		UNOCAL CHEMICAL DISTRIBUTION - HOUSTON	669	7010 MYKAWA ROAD, HOUSTON	SOLVENTS	12/30/1997	4	E	
		UNOCCUP IED INDUSTRIAL SITE (FONTEN OT)	401	6125 INDUSTRIAL WAY, HOUSTON	VOCS, METALS	11/14/1996	5	E	
		US CLEANERS , INC.	1146	1942 WEST GRAY, HOUSTON	TCE	2/25/2000	2A	E	
	*	VACUUM TANKS, INC.	1597	8420 HANSEN ROAD, HOUSTON	VOCS, SVOCS, METALS, TPH	6/12/2003	5	E	

TABLE 1
GROUNDWATER CONTAMINATION CASE DESCRIPTION BY COUNTY
TEXAS COMMISSION ON ENVIRONMENTAL QUALITY

COUNTY	DIVISION	NEW CASES	FILE NAME	FILE NUMBER	LOCATION	CONTAMINATION DESCRIPTION	DATE	ENFORCEMENT STATUS	DATA QUALITY	SECTION 5.236
			VALLEY SYSTEMS, LA PORTE FACILITY	1066	606 SOUTH 16TH STREET, LA PORTE	TPH, CHLORINATED SOLVENTS , METALS	10/13/1999	2	E	
			VAN LEER FLEXIBLE S, LP	1288	9505 BAMBOO ROAD, HOUSTON	CHLORINATED SOLVENTS	12/18/2000	2A	E	
			VELSICO L CHEMICAL CORPORATION	1340	10201 BAY AREA BOULEVARD	VOCS, SVOCS, METALS, SOLVENTS , PESTICIDES , TP	5/2/2001	0	E	
			VELSICO L CHEMICAL CORPORATION - BAYPORT	1440	BAYPORT BOULEVARD, PASADENA	VOCS, SVOCS, METALS	1/21/2002	0	E	
			WEATHERFORD FACILITY - OLD KATY ROAD	1137	10802 OLD KATY ROAD, HOUSTON	VOCS, SOLVENTS	3/3/2000	2A	E	
			WEATHERFORD INTERRA WELLCA T DIVISION	615	950 MCCART Y ROAD, HOUSTON	TPH, SVOCS, METALS, BTEX	9/25/1997	4	E	
		*	WENCO DISTRIBUTORS	1672	1615 DART STREET, HOUSTON	VOCS, METALS, TPH	12/31/2003	1A	E	
			WESLAY AN PLAZA SHOPPING CENTER - WEST SIDE	621	WESLAY AN AT BISSONN ET, HOUSTON	CHLORINATED SOLVENTS	10/3/1997	4	E	
		*	WEST BELT BUSINESS PARK	1637	10611 HARWIN DRIVE, HOUSTON	VOCS, CHLORINATED SOLVENTS	9/9/2003	1A	E	
			WEST LOOP BUSINESS PLAZA	1007	1500 WEST LOOP, HOUSTON	VOCS	7/14/1999	4	E	
			WESTCH ASE SHOPPING CENTER	121	9709 WESTHEIMER ROAD, HOUSTON	VOCS	9/20/1995	0	E	
			WESTERN ATLAS LOGGING SERVICES SHOP FACILITY	460	19130 OIL CENTER BOULEVARD, HOUSTON	METALS, VOCS	2/11/1997	5	E	
			WESTLA KE INDUSTRIES , INC.	13	17011 OLD BEAUMONT HIGHWAY 90, HOUSTON	VOCS	9/19/1995	5	E	
HARRIS										
	RMD/VC									
		*	WESTLA KE SHOPPING CENTER	1635	19700 SAUMS ROAD, HOUSTON	VOCS	9/9/2003	2	E	
	RMD/VCBSA									
			HOMESTE AD PLAZA SHOPPING CENTER	G038	9929 HOMESTE AD ROAD, HOUSTON	CHLORINATED SOLVENTS	4/28/2000	1B	E	
			TONY MARRON PARK	G068	808 NORTH YORK STREET, HOUSTON	VOCS, SVOCS, METALS, CHLORINATED SOLVENTS , TP	2/18/2003	6C	E	
	RMD/VCIO									
			13000 HIRAM CLARKE ROAD	328	13000 HIRAM CLARKE ROAD, HOUSTON	CHLORINATED SOLVENTS , TPH	10/16/2002	1B	E	
		*	198 HIRSCH ROAD	395	198 HIRSCH ROAD, HOUSTON	VOCS	10/15/2003	1B	E	
		*	2416 BRANAR D (TRACT 1- EAST)	386	2416 BRANAR D, HOUSTON	VOCS	9/11/2003	1B	E	
			2520 ROBINHO OD/ 2520 QUENBY	75	2520 ROBINHO OD, HOUSTON	VOCS	11/25/1998	1B	E	
		*	25533 RICHARD ROAD	361	25533 RICHARD ROAD, SPRING	VOCS	5/28/2003	1B	E	
			3108 HARRISB URG WAREHO USE	211	3108 HARRISB URG WAREHO USE	VOCS, TPH	1/9/2001	1B	E	
		*	3206 REVERE (TRACT 3)	384	3206 REVERE STREET, HOUSTON	VOCS	8/21/2003	1B	E	
		*	514 ELGIN STREET	390	514 ELGIN STREET, HOUSTON	VOCS	9/24/2003	1B	E	
			6.97 ACRE PROPERTY	199	SEC KEMPWO OD DRIVE AND GESSNER ROAD, HOUSTON	PETROLEUM HYDROCARBONS	11/9/2000	1B	E	
			6224 RICHMON D AVENUE	261	6224 RICHMON D AVENUE, HOUSTON	VOCS, TPH	9/10/2001	1B	E	
			7801 SOUTH MAIN STREET	288	7801 SOUTH MAIN STREET, HOUSTON	VOCS, CHLORINATED SOLVENTS	2/27/2002	1B	E	
			945 BUNKER HILL ROAD	241	945 BUNKER HILL ROAD, HOUSTON	VOCS, CHLORINATED SOLVENTS	6/4/2001	1B	E	
			AINBIND ER BEAR CREEK PROPERTY	256	SWC HIGHWAY 6 AND KEITH HARROW BLVD, HOUSTON	CHLORINATED SOLVENTS	8/7/2001	1B	E	
			ALEXAN MEMORI AL BEND APARTMENTS	219	12667 MEMORI AL DRIVE, HOUSTON	VOCS, TPH	2/7/2001	1B	E	
			AMERICAN O S USA	268	7004 HARRISB URG BOULEVARD, HOUSTON	VOCS, TPH, MTBE	10/1/2001	1B	E	
		*	ATASCOC ITA PROPERTY	355	ATASCOC ITA ROAD AND WILL CLAYTON PARKWAY, HUMBLE	VOCS	4/23/2003	1B	E	
			ATASCOC ITA TOWN CENTER	55	6800 - 7000 FM 1960 EAST, HUMBLE	PCE	7/27/1998	1B	E	
			BANK OF TANGLE WOO D, N.A.	69	2600 BLK NOTTING HAM/5 500 BLK KIRBY, HOUSTON	BTEX,TPH ,VOCS	10/27/1998	1B	E	
		*	BENNION PROPERTY	404	E SAM HOUSTON TOLLWA Y/TOW N PARK DR, HOUSTON	VOCS, CHLORINATED SOLVENTS	1/7/2004	1B	E	
			BLOCK 25 HADLEY AND FRANKLI N ADDITION - 3	271	2200 SMITH STREET, HOUSTON	CHLORINATED SOLVENTS	1/5/2001	1B	E	
			BLOCK 25 HADLEY FRANKLI N EDITION - 2	195	2200 SMITH STREET, HOUSTON	TCE	10/18/2000	1B	E	
			BLOCK 25, HADLEY FRANKLI N EDITION	141	2410 SMITH STREET, HOUSTON	METALS, TCE	9/28/1999	1B	E	

TABLE 1
GROUNDWATER CONTAMINATION CASE DESCRIPTION BY COUNTY
TEXAS COMMISSION ON ENVIRONMENTAL QUALITY

COUNTY DIVISION	NEW CASES	FILE NAME	FILE NUMBER	LOCATION	CONTAMINATION DESCRIPTION	DATE	ENFORCEMENT STATUS	DATA QUALITY	SECTION 5.236
		BLOCK 92 WR BAKER ADDITION SSBB	297	NWC COOK AND GILLETTE STREETS, HOUSTON	VOCS, TPH	5/15/2002	1B	E	
	*	BLOCK 92 WR BAKER ADDITION SSBB	415	NW COOK AND GILLETTE STREETS/ CITY BLOCK, HOUSTON	VOCS	2/17/2004	1B	E	
		CHIMNEY ROCK PLAZA RETAIL CENTER	74	11801 - 11819 CHIMNEY ROCK ROAD, HOUSTON	BTEX, TPH	11/20/1998	1B	E	
		DERREST S. WILLIAMS PROPERTY	334	11333 FM 529, HOUSTON	CHLORINATED SOLVENTS	12/3/2002	1B	E	
		DIOCESE OF GALVESTON - HOUSTON	257	911 BUNKER HILL ROAD, HOUSTON	TPH, BTEX	8/15/2001	1B	E	
	*	EAST SOUTHM ORE SITE	388	1301 SOUTH SHAVER STREET, PASADENA	VOCS, TPH	9/19/2003	1B	E	
HARRIS RMD/VCIO									
		FOOTE STREET PROPERTY	187	SW QUADRA NT FOOTE ST. AND JENSEN DR., HOUSTON	SOLVENTS	8/14/2000	1B	E	
		FORMER COOPER ENERGY SERVICES	56	1111LOCKWOOD DRIVE, HOUSTON	VOCS	8/4/1998	1B	E	
		FOUR STORY OFFICE BUILDING/SA N JACINTO	86	2800 SAN JACINTO STREET, HOUSTON	TPH, SOLVENTS , METALS	1/13/1999	1B	E	
	*	GENERAL STORAGE SYSTEMS	410	13601 FM 529 ROAD, HOUSTON	VOCS	1/28/2004	1B	E	
		HARGEST COLLEGE	137	2800 MAIN STREET, HOUSTON	BTEX, TPH	9/14/1999	1B	E	
		HARRIS COUNTY MUD NO. 36	294	IH-45 AND LOCKHA VEN DRIVE, HOUSTON	CHLORINATED SOLVENTS	5/7/2002	1B	E	
	*	HUNTERS FOREST APARTMENTS	382	6407 ANTOINE DRIVE, HOUSTON	VOCS	8/19/2003	1B	E	
HARRIS RMD/VCIO									
		INWOOD STORAGE	185	8235 ANTOINE, HOUSTON	VOCS	8/3/2000	1B	E	
		JEFFERSO N DAVIS HOSPITAL - 2	170	1801 ALLEN PARKWAY, HOUSTON	BTEX, TPH, MTBE	3/21/2000	1B	E	
		JEWISH FAMILY CENTER	134	4131 SOUTH BRAESW OOD BOULEVARD, HOUSTON	TPH, BTEX	8/31/1999	1B	E	
	*	KMART STORE WEST 20TH STREET	369	1431 WEST 20TH STREET, HOUSTON	CHLORINATED SOLVENTS	6/26/2003	1B	E	
	*	KRISPEN COLLECT ION, INC.	351	3723 WESTHEIMER ROAD, HOUSTON	VOCS, CHLORINATED SOVENTS	4/3/2003	1B	E	
		KSBJ RADIO STATION EXPANSI ON	327	327 WILSON ROAD, HUMBLE	TPH	10/16/2002	1B	E	
		LANDSO WN E- MOODY	178	3416 FONDREN , HOUSTON	BTEX, TPH	5/5/2000	1B	E	
	*	LONG POINT SHOPPING CENTER	360	7834 LONG POINT ROAD, HOUSTON	VOCS	5/19/2003	1B	E	
		MAGNOLIA HISTORIC BUILDING/PO LICE STATION	223	NW INTERSECTION I- 45 AND SPRING CYPRESS, HOUSTON	VOCS	3/5/2001	1B	E	
	*	MAIN STREET RV PARK	405	11991 MAIN STREET, HOUSTON	VOCS, TPH	1/6/2004	1B	E	
		MEMORI AL HILLS APARTMENTS	173	4200 SCOTLAND STREET, HOUSTON	TCE	4/7/2000	1B	E	
	*	NORTH HOUSTON AVENUE VACANT LOT	353	1819 HOUSTON AVENUE, HOUSTON	VOCS, TPH	4/11/2003	1B	E	
	*	NORTH JUNCTION SHOPPING CENTER	380	140-156 FM 1960, HOUSTON	TPH	8/19/2003	1B	E	
		ONE MASON PLAZA	278	811-873 SOUTH MASON ROAD, KATY	VOCS, CHLORINATED SOLVENTS	12/3/2001	1B	E	
	*	PARK AT FALLBRO OK	350	10155 BAMMEL NORTH HOUSTON ROAD, HOUSTON	VOCS	3/25/2003	1B	E	
		PINEHOL LOW CONDOMI NIU MS	191	4950 WOODWAY DRIVE, HOUSTON	VOCS	9/21/2000	1B	E	
	*	PRIME CAPITAL PROPERTY	396	NWC WALLISV ILLE AND MAXEY ROADS, HOUSTON	VOCS, TPH	10/15/2003	1B	E	
		READER'S WHOLESALE DISTRIBUTORS , INC.	233	1201 NAYLOR, HOUSTON	METALS, CHLORINATED SOLVENTS	3/19/2001	1B	E	
		RELIANT ENERGY TRACTS	242	TRACT 9A, 20C, 20B, 18A, HOUSTON	CHLORINATED SOLVENTS	6/7/2001	1B	E	
	*	REVERE PARKING LOT (TRACT 2)	379	3206 REVERE STREET, HOUSTON	VOCS	8/21/2003	1B	E	
		RIVER OAKS TIRE AND SERVICE	237	3720 WESTHEIMER , HOUSTON	CHLORINATED SOLVENTS	4/23/2001	1B	E	
	*	ROSINE STREET PROPERTY	416	1010 - 1216 ROSINE STREET, HOUSTON	VOCS, CHLORINATED SOLVENTS	2/24/2004	1B	E	
		RRWT PROPERTY	343	ADJACENT TO 6712 TELEAN STREET, HOUSTON	METALS, PESTICIDES	1/31/2003	1B	E	
	*	SEACAT CORPORATION	381	8762 WEST CLAY ROAD, HOUSTON	VOCS	8/21/2003	1B	E	
	*	SERCEL, INC.	370	NORTH ELDRIGE PARKWAY @ WEST LITTLE YORK, HOUSTON	VOCS	6/30/2003	1B	E	
		SHAFFER TOWERS FACILITY	266	1239 WEST 19TH STREET, HOUSTON	VOCS	9/24/2001	1B	E	
		SHEARTO N PROPERTY	274	3802 ROGERD ALE ROAD, HOUSTON	METALS	10/24/2001	1B	E	
		SPRINT PCS TOWER SITE (HO54XC6 95/ LEONARD)	249	608 WEST BOUGH LANE, HOUSTON	VOCS	7/17/2001	1B	E	

TABLE 1
GROUNDWATER CONTAMINATION CASE DESCRIPTION BY COUNTY
TEXAS COMMISSION ON ENVIRONMENTAL QUALITY

COUNTY	DIVISION	NEW CASES	FILE NAME	FILE NUMBER	LOCATION	CONTAMINATION DESCRIPTION	DATE	ENFORCEMENT STATUS	DATA QUALITY	SECTION 5.236
			TARGET T- 148	255	NEC KIRBY DRIVE AND OLD SPANISH TRAIL, HOUSTON	CHLORINATED SOLVENTS , VOCS	8/7/2001	1B	E	
			THE MERIDIAN APARTMENTS	346	6263 WESTHEIMER ROAD, HOUSTON	CHLORINATED SOLVENTS	2/18/2003	1B	E	
			THE RED LION HOTEL	225	2525 WEST LOOP SOUTH, HOUSTON	VOCS	3/5/2001	1B	E	
			THE RESOUCE CENTER PHASE IV	262	7026 OLD KATY ROAD, HOUSTON	CHLORINATED SOLVENTS	9/10/2001	1B	E	
			THE RESOURCE CENTER	115	7026 OLD KATY ROAD, HOUSTON	METALS, TPH	6/7/1999	1B	E	
			TRI- STATE THEATER S (26.953 ACRE VACANT TRACT)	98	11991 SOUTH MAIN (AKA HOLMES ROAD), HOUSTON	BTEX, TPH	3/2/1999	1B	E	
		*	VACANT LAND HIGHWAY 6 SOUTH	354	HIGHWAY 6 SOUTH, HOUSTON	VOCS	4/14/2003	1B	E	
		*	VACANT TRACT - ELDRIDG E @ LITTLE YORK	347	NORTH ELDRIGE PARKWAY @ WEST LITTLE YORK, HOUSTON	VOCS	2/24/2003	1B	E	
		*	VALVES OF TEXAS (VAL- TEX)	391	10600 FALLSTO NE ROAD, HOUSTON	VOCS, METALS, CHLORINATED SOLVENTS	9/25/2003	1B	E	
			WESLAY AN TOWER	154	24 GREENW AY PLAZA, HOUSTON	BTEX, TPH, MTBE	12/28/1999	1B	E	
			WEST HOUSTON CHURCH OF CHRIST	197	15415 WEST ROAD, HOUSTON	PCE	11/2/2000	1B	E	
			WEST LOOP 6 & 7	220	1213 AND 1217 WEST LOOP NORTH, HOUSTON	VOCS, CHLORINATED SOLVENTS , TPH	2/20/2001	1B	E	
			WEST LOOP BUSINESS PARK	48	1213 AND 1217 WEST LOOP NORTH, HOUSTON	TPH, DCE, VC	7/8/1998	1B	E	
			WESTHEIMER ROAD PROPERTY	208	3733 WESTHEIMER ROAD, HOUSTON	CHLORINATED SOLVENTS	1/3/2001	1B	E	
HARRIS										
	WSD									
			HARRIS COUNTY MUD 16	G1011 705A	1- WALTERS & CORNERS TONE	PROPANE , BUTANE, PENTANE	2/26/2003	Z	6C	E,Q,V,2
			HARRIS COUNTY MUD 233	G1012 498A	16450 NORTHG ATE FOREST	BUTANES , HEXANES , PENTANES, PROPANE	2/26/2003	Z	6C	E,Q,V,2
			HARRIS COUNTY MUD 58	G1011 704A	1-15703 BAMMEL VILLAGE	PROPANE , BUTANE, PENTANES, HEXANES , HEXENE	2/26/2003	Z	6C	E,Q,V,2
		*	NORTHWEST HARRIS COUNTY MUD 21	G1011 744A	1- TREBOR WAY	PROPANE S, BUTANES , PENTANES, HEXANES , CYCLOPENTANES, CYCLOHEXANE S	7/27/2003	2D	6C	E,Q,V,2 Y
			THE MARKET AT MEYER PARK	G1013 166A	1-FRONT OF STORE	BENZENE ; ETHYLBE NZENE; XYLENES ; 1,3,5- TRIMETH YLBENZE NE; ISOPROP YLBENZE NE; PROPANE ; BUTANES ; PENTANES; HEXANES ; PENTENE	2/4/2003	Z	6E	E,Q,V,2
		*	CITY OF HOUSTON PUBLIC WORKS DEPT	G1010013?	Entry Point 078 with 6 wells	PERCHLORATE	5/16/2003	2D	6C	E,Q,V,2
	WPD/MSW									
			BFI / MCCART Y RD	MSW0026 1A	US 90E, 0.9 MI E OF FM 527, HOUSTON	MW- 11UB, 11LB, 12UB: VOCS (BENZEN E, CARBON TETRACH LORIDE; METHYL ENE CHLORIDE ; TRICHLOROETHYLENE, TETRACH LOROETH YLENE)	11/19/1991	2B	4,5	E,Q,V2
			CITY OF TOMBALL	MSW0114 0A	1.6 MI NE OF INT FM 2920 AND FM 149, 0.4 MI NE OF RUDOLPH RD AND HUFF SMITH RD	MW-1, 2, 6: VOCS (CIS-1,2- DICHLOR OETHYLE NE; TETRACH LOROETH YLENE; TRICHLOROETHYLENE; VINYL CHLORIDE)	7/23/1996	2B	4,5	E,V1,2
HARRISON										
	RMD/CA									
			LETOURN EA U INC	30062	2400 S MCARTH UR BLVD LONGVIE W 75601	BA, CD, CR, DICHLOROETHANE , TETRACH LOROE	7/1/1990	3B	5	EQ
HARRISON										
	RMD/CA									

TABLE 1
GROUNDWATER CONTAMINATION CASE DESCRIPTION BY COUNTY
TEXAS COMMISSION ON ENVIRONMENTAL QUALITY

COUNTY	DIVISION	NEW CASES	FILE NAME	FILE NUMBER	LOCATION	CONTAMINATION DESCRIPTION	DATE	ENFORCEMENT STATUS		DATA QUALITY	SECTION 5.236
			LONGHORN ARMY AMMUNI TIO N PLANT	30990	HIGHWAY 134 NEAR CADDO LAKE 75661	METHYL ENE CHLORIDE , 1,1,1 - TRICHLO ROETH	9/1/1984	3A	2A	EQV	
			MOBIL OIL CORP	31667	FARM ROAD 9 S WASKOM 75692	BTEX	11/7/1986	2C	3	EQ	
			MOTIVA ENTERPRISES LLC (FMR STAR ENTERPRISE INC)	35841	1090 ELYSIAN FIELDS AVE WASKOM 75692	PETROLEUM HYDROCARBONS	11/1/1990	3B	3	EQ	
			TEXAS EASTMA N DIV	30137	HIGHWAY 149 LONGVIE W 75607	SOLVENTS , PLASTICS , NICKEL	6/26/1989	3A	4,5	E,Q,V,2,3	
			TRW REDA PUMP	34132	3304 ROSBORO UGH SPRINGS RD MARSHA LL 75670	CHLORINATED SOLVENTS	1/22/1985	4A	5	EQV12	
			WESCO VALVE & MANUFACTURING CO	34966	4000 AIRPORT RD MARSHA LL 75670	CHROMIUM	3/7/1994	4	2	E	
	RMD/PST										
			BONNIE SPANGLE R	105870	100 W WRIGHT, MARSHA LL	GASOLINE	1/14/1992	2	2A	E,Q	
			CHEROKE E COLUMB US REAL ESTATE	94112	201 N ALLEN, MARSHA LL	GASOLINE	11/28/1989	2	2A	E,Q	
			CITY OF MARSHA LL	99436	1600 STARR ST, MARSHA LL	GASOLINE , DIESEL	7/2/1991	2	2A	E,Q	
			E Z MART STORES INC	114955	2906 GILMER RD, LONGVIE W	UNKNOWN	6/12/2000	2	2A	E,Q	
			EASTER HILL LTD	114959	1601 W GRAND, MARSHA LL	UNKNOWN	5/23/2000	2	2A	E,Q	
HARRISON											
	RMD/PST										
			EASTER HILL LTD	114960	506 E END BLVD, MARSHA LL	UNKNOWN	5/23/2000	2	2A	E,Q	
			EASTER HILL LTD	114966	212 W GRAND, MARSHA LL	UNKNOWN	5/23/2000	2	2A	E,Q	
			HARELTO N GROCERY	112525	HWY 154, HARELTO N HWY 154, HARELTO N	GASOLINE , DIESEL	8/5/1997	2	4	E,Q	
			MARSHA LL ISD	94912	1205 W EMORY, MARSHA LL	GASOLINE	1/24/1990	2	2A	E,Q	
			MAYBER RY V J	92307	102 E END BLVD, MARSHA LL	GASOLINE	11/18/1988	2	2A	E,Q	
			MIKE HAWKINS	113600	8197 FM 450, HALLSVI LLE	GASOLINE , DIESEL	11/5/1998	2	2A	E,Q	
			PRESLEY OIL CO	110944	SPUR 156 & IH 20, WASKOM IH 20, WASKOM	GASOLINE	6/10/1996	2	2A	E,Q	
			REEVES OIL CO INC	102334	101 MAIN ST, HALLSVI LLE	GASOLINE	3/19/1992	2	4	E,Q	
			ROBERT WHITE	111194	540 IH 20, WASKOM	GASOLINE	8/6/1996	2	2A	E,Q	
			SNIDER INDUSTRIES	107723	LOOP 390, MARSHA LL LOOP 390, MARSHA LL	GASOLINE	12/29/1993	2	2A	E,Q	
			SNIDER INDUSTRIES	107921	N GROVE, MARSHA LL N GROVE, MARSHA LL	DIESEL	12/7/1993	2	2A	E,Q	
			SNIDER INDUSTRIES INC	111765	N GROVE, MARSHA LL N GROVE, MARSHA LL	GASOLINE , DIESEL	9/30/1996	2	6	E,Q	
			STAGGER S OIL COMPANY	110254	1000 E GRAND, MARSHA LL	GASOLINE	2/8/1996	2	2A	E,Q	
			TRUMAN ARNOLD CO	94190	5803 E END BLVD, MARSHA LL	GASOLINE	6/3/1989	2	6	E,Q	
	RMD/SC										
			LONGHORN ARMY AMMUNI TIO N PLANT	FILED BY SITE NAME	KARNAC K	LEAD, BARIUM, METHYL ENE CHLORIDE , TRICHLOROETHYLENE, PERCHLO RATE, 2-4 & 2-6 DINITROT OLUENE, TRINITRO	5/12/1995	5A, 3D, 2B&D,1 B	5E	E,Q,V2,3	
			MARSHA LL WOODPRESERVING	FILED BY SITE NAME	2700 WEST HOUSTON STREET, MARSHA LL, TX	PENTACH LOROPH ENOL, NAPTHAL ENE, ACENAPT HENE, FLORANT HENE, FLOUREN E, 2-METHYL NAPTHAL ENE, PHENANT HRENE,	6/25/1997	5B, 2B,1B	2B	E,Q,V3	
	RMD/VC										
		*	429 MEMORY LANE	1679	429 MEMORY LANE, WOODLA WN	VOCS, METALS, TPH	2/4/2004		1A	E	
			FORMER GENERAL TIRE	1281	300 EAST MARSHA LL, LONGVIE W	VOCS, TPH	12/7/2000		2	E	
	RMD/VCIO										
			HIGHWAY 59 JOINT VENTURE	161	202 EAST END BOULEVARD, MARSHA LL	PETROLEUM HYDROCARBONS	2/1/2000		1B	E	
HASKELL											
	RMD/PST										

TABLE 1
GROUNDWATER CONTAMINATION CASE DESCRIPTION BY COUNTY
TEXAS COMMISSION ON ENVIRONMENTAL QUALITY

COUNTY	DIVISION	NEW CASES	FILE NAME	FILE NUMBER	LOCATION	CONTAMINATION DESCRIPTION	DATE	ENFORCEMENT STATUS		DATA QUALITY	SECTION 5.236
			CLEATUS DRINNON	112616	117 N AVE. E, HASKELL	UNKNOWN	9/15/1997	5B	2A	E,Q	
			DRINNON CLEATUS W	106814	605 N 1ST, HASKELL	GASOLINE	5/20/1993	5B	2A	E,Q	
			JERRY WOOTEN	95382	4TH, HASKELL 4TH, HASKELL	GASOLINE	3/30/1990	1B	1A	E,Q	
			JOESWAFFOR D	100123	HWY 283, SAGERTO N HWY 283, SAGERTO N	GASOLINE	8/26/1991	5B	2A	E,Q	
			PENMAN CONOCO SERVICE	97955	201 N AVE E, HASKELL	GASOLINE , DIESEL	2/5/1991	2	2A	E,Q	
			PRIDE FLEET FUEL SERVICE	108968	402 SWENSO N ST, STAMFOR D	GASOLINE	8/15/1997	2	2A	E,Q	
			PRODUCE RS GRAIN & SUPPLY	96006	MAIN & CAROTHE RS ST, ROCHEST ER MAIN, ROCHEST ER	UNKNOWN	8/1/1990	5B	4	E,Q	
			ROUNDU P PARTNERS LP	113969	706 W 1ST, HASKELL	UNKNOWN	1/6/1999	1B	1A	E,Q	
			RULE INDEPENDENT SCHOOL DIST	93765	1100 UNION AVE, RULE	GASOLINE	8/24/1989	2	2A	E,Q	
			SORRELL S TEXACO	94996	502 UNION, RULE	GASOLINE	1/25/1990	5B	2A	E,Q	
	TAD/WQPAS										
			TDA PESTICIDE SURVEY	2147407	WELL NO. 21-47-407 (SAMPLE S REP 1 & REP 2) "HASKEL L 5"	ATRAZINE	6/3/1987	2D	2B	E,Q,V2	
			TDA PESTICIDE SURVEY	2150650	WELL NO. 21-50-650 (SAMPLE REP 1) "HASKEL L 2"	DICAMBA	6/3/1987	2D	1	V2,3	
HAYS											
	RMD/PST										
			13651 RESEARCH LTD	114542	301 N EDWARD GARY AVE, SAN MARCOS	UNKNOWN	4/14/1999	2	2A	E,Q	
			FAST STOP STORES	110289	1203 N OLD HWY 81, KYLE	GASOLINE	1/17/1996	2	2A	E,Q	
			ISMAIL DEAN	94328	1611 N IH 35, SAN MARCOS	UNKNOWN	5/21/1987	1B	1A	E,Q	
			R T STOREY	109872	1303 S IH 35, SAN MARCOS	GASOLINE	5/13/1993	2	2A	E,Q	
			R T STOREY ESTATE	93266	205 W HOPKINS, SAN MARCOS	GASOLINE	7/10/1989	2	2A	E,Q	
			ROGER SMITH	109021	336 W HOPKINS, SAN MARCOS	GASOLINE	1/6/1995	5B	2A	E,Q	
			SAC N PAC STORES INC	108601	CENTER PT RD, SAN MARCOS IH 35, SAN MARCOS	DIESEL	4/18/1994	2	2A	E,Q	
			SAC N PAC STORES INC	111419	1618 LOOP 82, SAN MARCOS	UNKNOWN	7/30/1996	2	6	E,Q	
			SAC N PAC STORES INC	114392	1420 BLANCO, SAN MARCOS	UNKNOWN	1/18/1999	1B	1A	E,Q	
			SLRPERFORMING CORRECTIVE ACT	115124	RR 12, DRIPPING SPRINGS RR 12, DRIPPING SPRINGS	UNKNOWN	2/19/2001	5B	2A	E,Q	
			SOUTHWEST TEXAS STATE UNIV	108217	601 UNIVERSITY DR, SAN MARCOS	GASOLINE	5/26/1994	2	6	E,Q	
			STRASBURGER ENTERPRISES INC	114608	1699 N IH 35, SAN MARCOS	DIESEL	5/27/1999	2	2A	E,Q	
	RMD/SC										
			STATE HIGHWAY 123 PCE PLUME	FILED BY SITE NAME	GROUND WATE R PLUME LOCATED NEAR INTERSECTION OF IH 35 & STATE HIGHWAY 123 IN SAN MARCOS TEXAS	TETACHLOROETHENE (PERCHO LOROETH YLENE), TRICHLOROETHENE, 1,2-DICHLOROETHANE	5/30/1997	5B, 2B,1A	2B	E,Q,V1,2,3	
	RMD/VC										
		*	KYLE GASOLINE SERVICE STATION	1569	INTERSECTION IH- 35 AND RM 150, KYLE	VOCS, TPH	2/24/2003		6C	E	
			SUNSHINE LAUNDR Y AND CLEANERS	930	214 HUTCHIN SON STREET, SAN MARCOS	CHLORINATED SOLVENTS	2/16/1999		5	E	
	RMD/VCIO										
		*	CITY OF SAN MARCOS ROWS	401	HUTCHIN SON, EDWARD, GARY STREETS, SAN MARCOS	CHLORINATED SOLVENTS	12/1/2003		1B	E	
		*	GOLDEN CORRAL RESTAUR AN T	373	1207 SOUTH IH- 35, SAN MARCOS	CHLORINATED SOLVENTS	7/22/2003		1B	E	
HAYS											
	TAD/WQPAS										
			SAN MARCOS TRACE ORGANIC S		CITY OF SAN MARCOS, HAYS COUNTY, "SAN MARCOS NORTH" AND "SAN MARCOS SOUTH" USGS TOPOGRA PHIC SHEETS	TRIHALO METHAN ES, CHLORINATED HYDROC ARBON	1/1/1987	2D	2B	E,Q,V1,2	

TABLE 1
GROUNDWATER CONTAMINATION CASE DESCRIPTION BY COUNTY
TEXAS COMMISSION ON ENVIRONMENTAL QUALITY

COUNTY / DIVISION	NEW CASES	FILE NAME	FILE NUMBER	LOCATION	CONTAMINATION DESCRIPTION	DATE	ENFORCEMENT STATUS		DATA QUALITY	SECTION 5.236
		USGS FREON PLUME STUDY		1 WELL (68-09- 111) AND 1 SPRING (68-01- 801) IN HAYS COUNTY	CCL3F (FREON)	6/3/1976	1	2B	Q,V2,3	
HEMPHILL										
RMD/PST										
		ALLSUPS PETROLEUM INC	103262	219 N 2ND ST, CANADIA N	GASOLINE	5/26/1992	2	6	E,Q	
		BOB WARD	109701	1ST ST, CANADIA N 1ST ST, CANADIA N	GASOLINE	9/20/1994	2	2A	E,Q	
		BRAINAR D CATTLE CO	103402	118 S 2ND, CANADIA N	GASOLINE	5/18/1992	2	2A	E,Q	
		CANADIA N FUEL SUPPLY INC	95834	2ND ST, CANADIA N 2ND ST, CANADIA N	GASOLINE	5/8/1990	5B	2A	E,Q	
		NATIONS BANK	111131	101 PURCELL AVE, CANADIA N	GASOLINE , KEROSENE	5/29/1996	2	6	E,Q	
		SMALL BUSINESS ADMINISTRATION	96276	217 S 2ND ST, CANADIA N	GASOLINE	7/23/1990	2	4	E,Q	
		WARD OIL CO	104495	CANADIA N AIRFIELD , CANADIA N BOX 22, CANADIA N	GASOLINE	8/24/1992	5B	6	E,Q	
HENDERSON										
RMD/CA										
		SEISMIC ENERGY PRODUCTS LP	33134	518 PROGRES S WAY ATHENS 75751	VOC	6/24/1992	0	5	E,Q,V	
RMD/PST										
		BUSH DEVELOPMENTT	112131	502 N PRAIREVI LLE, ATHENS	UNKNOWN	3/3/1997	2	2A	E,Q	
		CITY OF GUN BARREL CITY	108942	1810 W MAIN, GUN BARREL CITY	GASOLINE	12/12/1994	2	2A	E,Q	
		CROUCH ENVIRONMENTAL SERVICES	92080	700 S HWY 59, CROSS ROADS	GASOLINE	7/12/1988	2	2A	E,Q	
		DEMOLIT ION ENGINEERING OF IN	99304	E HWY 31, MALAKO FF E HWY 31, MALAKO FF	GASOLINE , DIESEL	6/17/1991	2	2A	E,Q	
		DRAKE NANNY	95870	100 E ROYAL, MALAKO FF	GASOLINE	6/15/1990	2	2A	E,Q	
		EASTERN FRONT ENTERPRISES	114411	7457 S HWY 155, FRANKST ON	GASOLINE , DIESEL	1/22/1999	2	4	E,Q	
		ELDER CHRYSLE R PLYMOU TH DODGE	102921	1798 E HWY 31, ATHENS	GASOLINE	4/23/1992	2	6	E,Q	
		J C GERARD	114206	33 MARINA RD, MALAKO FF	GASOLINE	1/7/1999	2	4	E,Q	
		JOE TARRANT OIL CO	93593	E HWY 175, EUSTACE E HWY 175, EUSTACE	GASOLINE	9/6/1989	5B	2A	E,Q	
		KIDD JONES OIL CO	103132	HWY 334, SEVEN POINTS HWY 334, SEVEN POINTS	GASOLINE , DIESEL	5/20/1992	2	2A	E,Q	
		KIDD JONES OIL CO	114122	805 E CORSICANA , ATHENS	GASOLINE	1/6/1999	2	2A	E,Q	
		LEO JONES OIL CO	103687	HWY 175, EUSTACE HWY 175, EUSTACE	GASOLINE	7/2/1992	2	4	E,Q	
		LEO JONES OIL CO	105424	HWY 175, ATHENS HWY 175, ATHENS	GASOLINE	11/30/1992	2	2A	E,Q	
		MOHAM MED AMIN MAHMOO D	115242	2241 HWY 274, SEVEN POINTS	GASOLINE	5/1/2000	2	2A	E,Q	
		NAVIN PATEL	112923	HWY 198 & CR 2930, PAYNE SPRINGS HWY 198, PAYNE SPRINGS	GASOLINE	1/26/1998	1B	1A	E,Q	
		RAY ROBERTS	104348	E HWY 334, SEVEN POINTS E HWY 334, SEVEN POINTS	GASOLINE	8/24/1992	2	6	E,Q	
		TRIPLE A OIL CO	93140	KICKAPO O, BROWNS BORO KICKAPO O, BROWNS BORO	GASOLINE	6/6/1989	2	2A	E,Q	
		TRIPLE A OIL CO	99334	103 W ROYAL BLVD, MALAKO FF	GASOLINE , DIESEL, WASTE OIL	6/24/1991	2	2A	E,Q	
		TWIN LAKE PETROLEUM INC	114430	312 W CORSICANA ST, ATHENS	UNKNOWN	1/27/1999	1B	1A	E,Q	
		VALLEY VIEW CATTLE CO	112622	N HWY 19, ATHENS N HWY 19, ATHENS	DIESEL	9/17/1997	2	2A	E,Q	
RMD/SC										
		HARVEY INDUSTRIES INC	FILED BY SITE NAME	SW CORNER INTERSECTION OF FM 2495 & HIGHWAY 31	ARSENIC, LEAD, CADMIUM, BERYLLI UM	5/6/1986	5B, 2B,1A	2A	E,Q,V,2,3	
HIDALGO										
RMD/CA										
		BJ SERVICES COMPANY USA	33543	MONTE CHRISTO RD EDINBURG 78539	AS	6/21/1997	0A	4,5	EQV23	

TABLE 1
GROUNDWATER CONTAMINATION CASE DESCRIPTION BY COUNTY
TEXAS COMMISSION ON ENVIRONMENTAL QUALITY

COUNTY	DIVISION	NEW CASES	FILE NAME	FILE NUMBER	LOCATION	CONTAMINATION DESCRIPTION	DATE	ENFORCEMENT STATUS		DATA QUALITY	SECTION 5.236
			COASTAL STATES CRUDE GATHERING	36470	LAS MILPAS	BTEX, MTBE	9/11/1995	OA	1A. 2.3	E.Q.V2	
			DOWELL SCHLUMBERGER INC	33568	GLASSCO CK RD MISSION 78572	VOCS, TPH	4/8/1989	3B	2A	EQV2	
			PHARR PLANTAT ION	52175	431 PLANTAT ION DRIVE PHARR 78577	PESTICIDES	6/23/1992	3B	1A	EQV1	
			UNION PACIFIC RAILROAD CO (FMR MISSOUR I PACIFIC LEASE)	83089	HWY 83 MCALLE N	PETROLEUM HYDROCARBONS	1/1/1991	0	2	E	
	RMD/PST										
			602 SOUTH CORP	113508	602 S TEXAS BLVD, WESLAC O	GASOLINE	10/12/1998	2	2A	E,Q	
			APPLIED PETROLEUM TECH LTD	102271	ESPERAN ZA, HIDALGO ESPERAN ZA, HIDALGO	GASOLINE	3/20/1992	2	2A	E,Q	
			AUTOZO NE C/O HUGHES & LUCE	92713	307 E HWY 83, WESLAC O	GASOLINE	3/2/1989	2	2A	E,Q	
			BERMEA CHEVRO N	112558	504 LINCOLN DR, SAN JUAN	GASOLINE	8/21/1997	1B	1A	E,Q	
			BETTS OIL & BUTANE	112184	318 N TEXAS BLVD, WESLAC O	GASOLINE	3/17/1997	2	2A	E,Q	
			BILL HEAD ENTERPRISE	115290	2705 N CAGE, PHARR	UNKNOWN	12/7/2001	1B	1A	E,Q	
			CANTREL L OIL CO	107833	131 NORTH BLVD, DONNA	GASOLINE	2/24/1994	2	2A	E,Q	
HIDALGO											
	RMD/PST										
			CANTREL L OIL CO	108491	611 HOOKS AVE, DONNA	GASOLINE	8/12/1994	2	4	E,Q	
			CANTREL L OIL CO	98397	2002 W BUSINESS 83, MERCED ES	GASOLINE	3/21/1991	2	2A	E,Q	
			CHIQUIT A BRANS INTERNATIONAL	104115	220 N OHIO, MERCED ES	GASOLINE	8/4/1992	2	4	E,Q	
			CITY OF MCALLE N	100027	1501 W PECAN, MCALLE N	GASOLINE	9/3/1991	2	2A	E,Q	
			CITY OF MCALLE N	103649	200 S MAIN ST, MCALLE N	GASOLINE , DIESEL	6/16/1992	2	4	E,Q	
			CITY OF MERCED ES	112177	101 N OHIO, MERCED ES	GASOLINE	3/12/1997	2	2A	E,Q	
			COASTAL MART INC	115287	720 S 10TH ST, MCALLE N	GASOLINE	8/1/2001	2	6	E,Q	
			COASTAL MART INC	115321	1523 N CONWAY AVE, MISSION	GASOLINE	8/16/2001	2	6	E,Q	
			COASTAL MART INC	115410	4820 S 23RD ST, MCALLE N	GASOLINE	8/16/2001	2	2A	E,Q	
			COASTAL MART INC	115411	721 N CLOSNER BLVD,EDINBURG	GASOLINE	8/15/2001	2	2A	E,Q	
			COASTAL MART INC	115446	900 HOOKS AVE, DONNA	GASOLINE	8/1/2001	2	2A	E,Q	
		*	COASTAL MART INC	115759	328 E HWY 83, PHARR	GASOLINE	8/5/2001	2	2A	E,Q	
		*	DIAMOND SHAMROCK REF & MKT	115727	500 W HWY 83, SAN JUAN	GASOLINE	5/9/2003	2	2A	E,Q	
			DISCOUN T OILS LUBES&F UEL S INC	97737	12 N BIRCH, PHARR	GASOLINE	12/24/1990	1B	1A	E,Q	
			DONNA IRRIGATI ON DISTRICT	110115	FM 1423, DONNA FM 1423, DONNA	GASOLINE	11/22/1995	2	4	E,Q	
			EDINBUR G AUTO TRUCK STOP	93623	HWY 281,EDINBURG HWY 281,EDINBURG	GASOLINE	9/12/1989	2	4	E,Q	
			EL PASO CORP	98396	801 N CLOSNER ,EDINBURG	GASOLINE	3/27/1991	2	4	E,Q	
			EL PASO CORP ERD	92509	901 HWY 83, WESLAC O	GASOLINE	1/24/1989	2	4	E,Q	
			EL PASO CORP ERD	93494	1225 N 23RD ST, MCALLE N	GASOLINE	7/18/1989	2	4	E,Q	
			EL PASO CORP ERD	93613	311 S CONWAY, MISSION	GASOLINE	7/24/1989	2	4	E,Q	
			EL PASO CORP ERD	93614	401 E COMA AVE, HIDALGO	GASOLINE	7/24/1989	2	4	E,Q	
			EL PASO CORP ERD	98401	1445 W HWY 83, WESLAC O	GASOLINE	4/4/1991	2	2A	E,Q	
			EL PASO CORP ERD	98458	421 S 23RD ST, MCALLE N	GASOLINE	4/4/1991	2	4	E,Q	
			EL PASO CORP ERD	98472	200 E HWY 83, MCALLE N	GASOLINE	4/4/1991	2	2A	E,Q	
			EL PASO CORPORATION	98443	100 W HWY 83, SAN JUAN	GASOLINE	4/4/1991	2	2A	E,Q	
		*	EMERSO N FRANCES	115840	2800 N CAGE BLVD, PHARR	UNKNOWN	12/29/2003	1B	1A	E,Q	
			ERNESTO NAVEJA	115176	FM 1015, PROGRES SO FM 1015, PROGRES SO	GASOLINE , DIESEL	3/2/2001	2	2A	E,Q	
			FFP OPERATING PARTNERS	109076	2257 PECAN, MCALLE N	GASOLINE	2/17/1995	2	2A	E,Q	
			FFP OPERATING PARTNERS	112123	621 N CLOSNER ,EDINBURG	GASOLINE	1/31/1997	2	2A	E,Q	
			FFP OPERATING PARTNERS	112124	1029 W HWY 83, ALAMO	GASOLINE	2/1/1997	2	4	E,Q	
			FFP OPERATING PARTNERS	112142	1901 LISSNER AVE, DONNA	GASOLINE	10/18/1995	2	4	E,Q	
			FFP OPERATING PARTNERS	114691	1525 N TEXAS BLVD, WESLAC O	GASOLINE	7/26/1999	2	2A	E,Q	
			FIDEL PEREZ	110156	201 N CLOSNER ,EDINBURG	DIESEL	12/1/1995	2	2A	E,Q	
			FINEK LLP	110157	2401 S JACKSON RD STE 56, PHARR	GASOLINE	10/30/1995	2	2A	E,Q	
			GARCIA OSCAR	91610	530 S BRIDGE ST, WESLAC O	GASOLINE	1/11/1988	2	2A	E,Q	
HIDALGO											

TABLE 1
GROUNDWATER CONTAMINATION CASE DESCRIPTION BY COUNTY
TEXAS COMMISSION ON ENVIRONMENTAL QUALITY

COUNTY	DIVISION	NEW CASES	FILE NAME	FILE NUMBER	LOCATION	CONTAMINATION DESCRIPTION	DATE	ENFORCEMENT STATUS		DATA QUALITY	SECTION 5.236
	RMD/PST										
			HERMAN SKLOSS	110258	5200 N 26TH ST, MCALLE N	UNKNOWN	4/9/1996	2	2A	E,Q	
			HICKS OIL & BUTANE CO	107420	HWY 281, PROGRES SO HWY 281, PROGRES SO	GASOLINE	11/9/1993	2	4	E,Q	
			HIDALGO CITYINVESTMENT	95948	1301 N 23RD ST, MCALLE N	GASOLINE	6/22/1990	2	2A	E,Q	
			HOLLON OIL CO	111983	N I9 RD, SAN JUAN N I RD, SAN JUAN	UNKNOWN	8/5/1996	2	6	E,Q	
			INTER NATIONAL BANK OF MCALLE N	93587	1700 S 10TH ST, MCALLE N	GASOLINE	8/28/1989	2	4	E,Q	
			J & E OIL CO	112671	S HWY 281, PHARR S HWY 281, PHARR	GASOLINE	9/26/1997	2	2A	E,Q	
			J & E OIL CO	112673	300 E HWY 107, ELSA	GASOLINE	9/26/1997	2	2A	E,Q	
			J & E OIL CO	112674	4200 S 23RD ST, MCALLE N	GASOLINE	9/26/1997	2	2A	E,Q	
			J & E OIL CO	112675	3501 S SUGAR RD,EDINBURG	GASOLINE	9/26/1997	2	2A	E,Q	
			J & E OIL INC	97454	6001 N 23RD ST, MCALLE N	GASOLINE	12/7/1990	2	2A	E,Q	
			JOE VERA	103671	411 N CAGE, PHARR	GASOLINE	6/30/1992	1B	1A	E,Q	
			JOSE A CERDA	108604	W GLASSCO CK, MISSION W GLASSCO CK, MISSION	GASOLINE	8/9/1994	1B	1A	E,Q	
			JOSEPH PHILLIPS	111157	18 MI W EXPWY 83, LA JOYA EXPWY 83, LA JOYA	GASOLINE	6/11/1996	2	4	E,Q	
			JOSEPH PHILLIPS	111160	1001 W 2ND ST, MERCED ES	GASOLINE	6/11/1996	2	4	E,Q	
HIDALGO											
	RMD/PST										
			JOSEPH PHILLIPS	111166	LEO, LA JOYA HWY 83, LA JOYA	GASOLINE	6/11/1996	2	4	E,Q	
			JOSHUA INVESTMENTS	103058	1020 E UNIVERSITY,EDINBURG	GASOLINE	4/23/1992	2	2A	E,Q	
			JOSIE MONTES	103228	FM 1015, WESLAC O FM 1015, WESLAC O	GASOLINE	5/27/1992	2	2A	E,Q	
			KLINCK GLOBE WALGRE ENS	99386	901 S 10TH ST, MCALLE N	GASOLINE	7/2/1991	2	2A	E,Q	
			KNAPP SHERRIL L CO	102004	307 S 12TH ST, DONNA	GASOLINE	11/15/1991	2	4	E,Q	
		*	L J ROBERTS P L P	115741	423 N CLOSNER ,EDINBURG	GASOLINE	4/1/2003	2	2A	E,Q	
			LA LOMITA INC	114947	INSPECTI ON RD, MISSION INSPIRAT ION RD, MISSION	GASOLINE	4/12/2000	2	2A	E,Q	
		*	LA LOMITA INC	115783	618 N MAIN ST, DONNA	GASOLINE	5/14/2003	2	2A	E,Q	
			LARRY CADENA 956 290 9131	111723	2002 W HWY 83, MERCED ES	GASOLINE	10/8/1996	2	6	E,Q	
			LINK INVESTMENTS LTD	110777	109 W HWY 83, MCALLE N	GASOLINE	3/21/1996	2	2A	E,Q	
			MAIN INTERNATIONAL INC	115172	6000 N 10TH ST, MCALLE N	GASOLINE	1/12/2001	1B	1A	E,Q	
			MARK TORRES	103454	401 W 6TH, WESLAC O	GASOLINE	7/15/1992	2	2A	E,Q	
			MERCED ES METROINVESTMENT INC	100544	502 2ND ST, MERCED ES	GASOLINE , DIESEL	10/17/1991	2	4	E,Q	
			MS S F ALLEN	114116	N FM 1015, MONTE ALTO N FM 1015, MONTE ALTO	GASOLINE	1/6/1999	2	2A	E,Q	
			PHILLIPS PROPERTIES INC	110284	324 BRIDGE ST, HIDALGO	GASOLINE	1/10/1996	2	4	E,Q	
			PHILLIPS PROPERTIES INC	110888	1001 W HWY 83, MCALLE N	GASOLINE	4/17/1996	2	4	E,Q	
			PSJA ISD	113151	903 N I RD, SAN JUAN	GASOLINE	4/30/1998	2	6	E,Q	
			RAMIREZ RUDY	106644	2121 N 10TH, MCALLE N	GASOLINE	5/17/1993	2	2A	E,Q	
			RICKY IVEY	97344	724 N TEXAS, WESLAC O	GASOLINE	11/26/1990	2	2A	E,Q	
			RUDOLFO GARZA	113589	261 N TEXAS, MERCED ES	GASOLINE	11/5/1998	2	2A	E,Q	
			SAL MON ENTERPRISES INC	115600	MILE 2 EAST, MERCED ES	UNKNOWN	10/11/2002	1B	1A	E,Q	
			SAM BARNETT	113167	1901 S CLOSNER ,EDINBURG	GASOLINE	5/15/1998	2	2A	E,Q	
		*	SANDOV AL JOSE T DR	115751	802 E UNIVERSITY DR,EDINBURG	GASOLINE	3/27/2003	2	2A	E,Q	
			SSP PARTNERS	102906	2800 A N 10TH ST, MCALLE N	GASOLINE	6/28/1991	2	2A	E,Q	
			SSP PARTNERS	107223	602 N 1ST ST, HARLINGEN	GASOLINE	9/14/1993	2	2A	E,Q	
			SSP PARTNERS	110615	904 A N TEXAS BLVD, WESLAC O	UNKNOWN	1/25/1996	2	2A	E,Q	
			SSP PARTNERS	110619	725 S TEXAS BLVD, WESLAC O	GASOLINE	3/26/1996	2	2A	E,Q	
			SSP PARTNERS	110622	1101 N CAGE, PHARR	UNKNOWN	12/21/1995	2	2A	E,Q	
			SSP PARTNERS	110625	909 N BRYAN RD, MISSION	GASOLINE	3/26/1996	2	6	E,Q	
			SSP PARTNERS	110883	602 N 2ND, MERCED ES	GASOLINE	4/1/1996	2	4	E,Q	
			SSP PARTNERS	110886	720 N BICENTE NNIAL, MCALLE N	GASOLINE	4/1/1996	2	4	E,Q	
			SSP PARTNERS	113071	1601 N 10TH ST, MCALLE N	GASOLINE	3/27/1998	2	6	E,Q	
			SSP PARTNERS	96989	1816 S 10TH ST, MCALLE N	GASOLINE	10/18/1990	2	4	E,Q	
			SSP PARTNERS	99547	721 N MCCOLL, MCALLE N	GASOLINE	7/3/1991	2	4	E,Q	
			STAR OPERATO RS INC	98334	1701 S 10TH ST, MCALLE N	GASOLINE	3/22/1991	2	4	E,Q	
			STORES INC	113110	1417 CONWAY, MISSION	GASOLINE	4/14/1998	2	2A	E,Q	

TABLE 1
GROUNDWATER CONTAMINATION CASE DESCRIPTION BY COUNTY
TEXAS COMMISSION ON ENVIRONMENTAL QUALITY

COUNTY	DIVISION	NEW CASES	FILE NAME	FILE NUMBER	LOCATION	CONTAMINATION DESCRIPTION	DATE	ENFORCEMENT STATUS		DATA QUALITY	SECTION 5.236
HIDALGO											
	RMD/PST										
			TMCS INC	107437	1901 N 10TH, MCALLE N	GASOLINE	11/4/1993	2	2A	E,Q	
			TMCS INC	108852	FM 495, PALMVIE W FM 495, MISSION	GASOLINE	9/13/1994	2	2A	E,Q	
			TMCS INC	109427	1520 S WARE RD, MCALLE N	GASOLINE	5/1/1995	2	2A	E,Q	
			TMCS INC	111165	809 N CAGE, PHARR	GASOLINE	6/11/1996	2	2A	E,Q	
			TMCS INC	115076	3621 W MONTE CRISTO,EDINBURG	GASOLINE	8/18/2000	2	2A	E,Q	
			TMCS INC	115364	FM 1924, PALMHU RST	GASOLINE	2/9/2001	1B	1A	E,Q	
			TMCS INC	115413	801 S CAGE BLVD, PHARR	UNKNOWN	2/9/2001	2	2A	E,Q	
			TMCS INC	115528	100 W NOLANA LOOP, PHARR	GASOLINE	2/9/2001	2	2A	E,Q	
			U SERVE ENTERPRISES INC	112518	1601 W PECAN, MCALLE N	GASOLINE	8/7/1997	2	2A	E,Q	
			US IMMIGRA TIO N& NATURAL IZA TION	107159	2301 S MAIN, MCALLE N	GASOLINE	8/24/1993	2	4	E,Q	
			VALLEY SHAMROCK	111901	2220 E HWY 83, MISSION	GASOLINE	11/13/1996	2	4	E,Q	
			VALLEY SHAMROCK INC	109395	800 S 10TH ST, MCALLE N	GASOLINE	3/20/1995	2	2A	E,Q	
			VALLEY SHAMROCK INC	111904	601 E HWY 83, ALAMO	GASOLINE	11/8/1996	2	2A	E,Q	
			VALLEY SHAMROCK INC	115109	7144 N 23RD ST, MCALLE N	GASOLINE	10/16/2000	2	2A	E,Q	
HIDALGO											
	RMD/PST										
			VALLEY SHAMROCK INC	115206	2004 E GRIFFIN PKWY, MISSION	GASOLINE	12/21/2000	2	2A	E,Q	
		*	VALLEY SHAMROCK INC	115747	322 E HWY 83, SAN JUAN	GASOLINE	3/1/2001	2	2A	E,Q	
			VICTORS CONVENIENCE STORE	112484	1901 N I RD, PHARR	GASOLINE	7/22/1997	2	6	E,Q	
			VISTA INDUSTRIES INC	105829	800 S CAGE, PHARR	GASOLINE	3/8/1993	2	6	E,Q	
			WALKER OIL CO	112869	505 E SCHUNIO R,EDINBURG	GASOLINE	1/7/1998	2	2A	E,Q	
	RMD/SC										
			MUNOZ BORROW PITS	FILED BY SITE NAME	1/4 MILE SOUTH OF HWY.83 ON FM 1016	A-BHC, B- BHC, 4-4 DDD, 4-4 DDE, 4-4 DDT, DIELDRIN	4/30/1990	5B, 2B,1B	5D &E	E,Q,V1,2,3	
	RMD/SSDAT										
			FORMER PESTICIDE MIXING PLANT AKA HAYS SAMON		602 HOLLAND AVENUE, MISSION, TEXAS						
	RMD/VC										
			ANGLO IRON AND METAL COMPANY - MCALLE N	196	2 SOUTH 21ST STREET, MCALLE N	TPH, TOTAL METALS, PCB	3/7/1996		5	E	
			ANGLO IRON AND METAL COMPANY - SAN JUAN 2	194	426 WYOMIN G STREET, SAN JUAN	TPH, TOTAL METALS, LEAD, PCB	3/7/1996		4	E	
			ANGLO METAL INC - SAN JUAN EAST	1356	426 WYOMIN G DRIVE	METALS, PCBS	6/5/2001		4	E	
			KNAPP- SHERRIL L DONNA - ELSA SITE I	361	401 FANNIN, ELSA	METALS, TPH	9/29/1996		2	E	
			RECYCLI NG INDUSTRIES - SAN JUAN	868	426 WYOMIN G STREET, SAN JUAN	METALS, TPH	11/13/1998		4	E	
			WESLAC O AVIATION	577	1909 JOESTEPHEN S ROAD, WESLAC O	PESTICIDES , TPH	7/28/1997		2	E	
	RMD/VCIO										
		*	T&T PLAZA	408	1410 NORTH CONWAY AVENUE, MISSION	VOCS, TPH	1/21/2004		1B	E	
	WPD/MSW										
			REPUBLI C / C&T LANDFILL OFEDINBURG	MSW0015 1	S SIDE OF FM 1017, 4.0 MI W OF INT US 281 AND FM 1017, NW OFEDINBURG	MW-14: TRACE VOCS (1,1-DICHLOROETHANE , CIS-1,2-DICHLOR OETHYLE NE)	2/13/1995	2B		4,5	E,Q,V2
HILL											
	RMD/PST										
			CITY OF HILLSBORO	114618	129 E FRANKLI N ST, HILLSBORO	UNKNOWN	6/3/1999	1B		1A	E,Q

TABLE 1
GROUNDWATER CONTAMINATION CASE DESCRIPTION BY COUNTY
TEXAS COMMISSION ON ENVIRONMENTAL QUALITY

COUNTY	DIVISION	NEW CASES	FILE NAME	FILE NUMBER	LOCATION	CONTAMINATION DESCRIPTION	DATE	ENFORCEMENT STATUS		DATA QUALITY	SECTION 5.236
			DURANHOLDINGS LTD	102484	HWY 56, WHITNEY HWY 56, WHITNEY	GASOLINE	4/1/1992	1B	1A	E,Q	
			MS SANDRA OLIVER	113705	HWY 22, WHITNEY HWY 22, WHITNEY	GASOLINE	12/1/1998	2	2A	E,Q	
HOCKLEY											
	RMD/PST										
			C B CANON	110101	911 S SLAUGHTER , SUNDOW N	GASOLINE	11/27/1995	5B	4	E,Q	
			CITIZENS BANK	110245	700 S COLLEGE , LEVELLAND	GASOLINE	12/29/1995	2	4	E,Q	
			G & C CONTRACTING	107270	501 N COLLEGE , LEVELLAND	GASOLINE	9/14/1993	2	4	E,Q	
			HORKEY OIL CO	109042	6431 US HWY 84, ANTON	GASOLINE , DIESEL	1/16/1995	2	4	E,Q	
			J KELLY PARTNERSHIP	107886	701 COLLEGE AVE, LEVELLAND	GASOLINE	2/23/1994	2	6	E,Q	
			MCCLAIN OIL INC	111877	1210 AVE H, LEVELLAND	GASOLINE	11/5/1996	2	2A	E,Q	
			PALMER BROTHERS	98293	300 COLLEGE AVE, LEVELLAND	GASOLINE	3/14/1991	2	4	E,Q	
			PETRO PRODUCTS CORP	100742	301 COLLEGE AVE, LEVELLAND	GASOLINE	10/23/1991	2	2A	E,Q	
			PETRO PRODUCTS CORP	112734	701 COLLEGE AVE, LEVELLAND	GASOLINE	10/29/1997	2	2A	E,Q	
			RIP GRIFFIN TRUCK SER CTR INC	99733	HWY 62- 82, ROPESVI LLE HWY 62 82, ROPESVI LLE	GASOLINE	7/31/1991	2	4	E,Q	
			SOUTH PLAINS BANK	110041	600 S COLLEGE , LEVELLAND	GASOLINE	10/24/1995	2	4	E,Q	
HOCKLEY											
	RMD/PST										
			SOUTH PLAINS COLLEGE	94001	1401 COLLEGE , LEVELLAND	GASOLINE	11/7/1989	2	2A	E,Q	
			SOUTHWEST EVANS CORP	99544	501 COLLEGE , LEVELLAND	GASOLINE	7/10/1991	2	6	E,Q	
			TOWN & COUNTRY FOOD STORES INC	114035	101 N COLLEGE AVE, LEVELLAND	GASOLINE , DIESEL	1/6/1999	2	2A	E,Q	
			UNITED COTTON GROWER S	95282	HWY 385, LEVELLAND HWY 385, LEVELLAND	GASOLINE	3/29/1990	2	4	E,Q	
			W & T TANK TRUCKS	101149	N SLAUGHTER AVE, SUNDOW N N SLAUGHTER AVE, SUNDOW N	DIESEL	12/5/1991	2	2A	E,Q	
			WESTERN MARKETING INC	103894	212 COLLEGE AVE, LEVELLAND	DIESEL	7/15/1992	2	4	E,Q	
	RMD/SC										
			STATE ROAD 114 GROUND WAT ER PLUME	FILED BY SITE NAME	HWY 114, APPROXI MATE LY 2 MILES WEST OF LEVELLAND	BENZENE , 1,2 DICHLOROETHANE , IRON, MANGAN ESE, ARSENIC, BENZENE	4/17/1991	5A, 4B, 3D, 2B&D, 1D	3	E,Q,V1,2,3	
	RMD/VC										
			MOTOR FUELS CORPORATION	861	1 MILE WEST OF LEVELLAND/SH 114, LEVELLAND	TPH, HYDROCARBONS	11/6/1998		0	E	
	WSD										
		*	CITY OF LEVELLAND	G1100 002B	6-210 AVE G	BENZENE , 1,2- DICHLOROETHANE	12/31/2003	2D	6C	E,Q,V,2	Y
HOOD											
	RMD/PST										
			DURHAM OVERSTR EET TRUST	111242	840 E HWY 377, GRANBU RY	GASOLINE	7/12/1996	2	2A	E,Q	
			GRANBU RY MARINA INC	112307	630 E PEARL, GRANBU RY	UNKNOWN	5/9/1997	2	2A	E,Q	
			KWIK GAS INC	98232	S HWY 144, GRANBU RY S HWY 144, GRANBU RY	GASOLINE	2/25/1991	5B	2A	E,Q	
			LAMBERT OIL CO	113162	HWY 377, GRANBU RY HWY 377, GRANBU RY	GASOLINE	5/15/1998	2	2A	E,Q	
			MINHAZ HOODA	115133	9411 E HWY 377, CRESSON	GASOLINE	1/9/2001	2	2A	E,Q	
			STATE LEADPERFORMING	91444	HWY 377, GRANBU RY HWY 377, GRANBU RY	GASOLINE	8/31/1987	5B	2A	E,Q	
HOPKINS											
	RMD/CA										
			NORDSTR OM VALVES INC	30504	1511 JEFFERSO N ST SULPHUR SPRINGS 75482	CHLORINATED SOLVENTS /PETRO LEUM CONSTIT UE	12/1/1988	1A	2A	EQV12	
HOPKINS											
	RMD/PST										

TABLE 1
GROUNDWATER CONTAMINATION CASE DESCRIPTION BY COUNTY
TEXAS COMMISSION ON ENVIRONMENTAL QUALITY

COUNTY	DIVISION	NEW CASES	FILE NAME	FILE NUMBER	LOCATION	CONTAMINATION DESCRIPTION	DATE	ENFORCEMENT STATUS		DATA QUALITY	SECTION 5.236
			C ASKIN D THERWH ANG ER ET UX	114201	1201 E LOOP 301, SULPHUR SPRINGS	GASOLINE , DIESEL	1/7/1999	2	2A	E,Q	
			E Z MART STORES INC	106422	732 MAIN ST, SULPHUR SPRINGS	GASOLINE , DIESEL	3/15/1993	2	2A	E,Q	
			FFP OPERATING PARTNERS	100450	845 W MAIN, SULPHUR SPRINGS	GASOLINE , DIESEL	8/2/1988	2	6	E,Q	
HOPKINS											
	RMD/PST										
			FIRESTO NE	114202	1230 SHANNO N RD, SULPHUR SPRINGS	GASOLINE	1/7/1999	2	2A	E,Q	
			FRANK WRIGHT	102159	151 E INDUSTRIAL , SULPHUR SPRINGS	GASOLINE	1/31/1992	2	2A	E,Q	
			GENICO DISTRIBUTORS	112063	1187 S BROADWAY, SULPHUR SPRINGS	GASOLINE	12/11/1996	2	6	E,Q	
			J W HERRIAG E	102620	316 MAIN ST, SULPHUR SPRINGS	GASOLINE	4/10/1992	1B	1A	E,Q	
			KAY ALLISON	101415	405 MAIN ST, SULPHUR SPRINGS	GASOLINE	1/3/1992	2	6	E,Q	
			LARRY SCHWEB KE	114256	316 MAIN ST, SULPHUR SPRINGS	UNKNOWN	1/8/1999	1B	1A	E,Q	
			MICHAEL BARRETT	114269	427 W INDUSTRIAL , SULPHUR SPRINGS	GASOLINE , DIESEL	1/11/1999	2	2A	E,Q	
			PEPSI COLA	112931	117 W 1ST, COMO	DIESEL	12/18/1997	2	2A	E,Q	
		*	PILOT TRAVEL CENTER	115732	1200 S HILLCREST, SULPHUR SPRINGS	DIESEL	1/30/2003	1B	1A	E,Q	
			RHONDA SHING YOUNG	114653	649 GILMER ST, SULPHUR SPRINGS	GASOLINE	6/24/1999	2	2A	E,Q	
HOPKINS											
	RMD/PST										
			SWATSEL L INC	115476	430 W INDUSTRIAL DR, SULPHUR SPRINGS	UNKNOWN	6/21/2002	2	6	E,Q	
			TXDOT	99801	1141 MAIN ST, SULPHUR SPRINGS	UNKNOWN	8/8/1991	1B	1A	E,Q	
			WALKER HARRY OIL CO	103022	1201 S BROADWAY, SULPHUR SPRINGS	GASOLINE , DIESEL	5/7/1992	2	2A	E,Q	
			WALKER HARRY OIL CO	114272	HWY 67, SULPHUR SPRINGS HWY 67, SULPHUR SPRINGS	GASOLINE , DIESEL	1/8/1999	2	2A	E,Q	
			WALKER HARRY OIL CO	114274	HWY 19, SULPHUR SPRINGS HWY 19, SULPHUR SPRINGS	GASOLINE	1/8/1999	2	2A	E,Q	
			WASTE MANAGEMENT DALLAS E	100105	1129 INDUSTRIAL BLVD, SULPHUR SPRINGS	DIESEL	9/5/1991	1B	6	E,Q	
	RMD/VCBSA										
			CANNON CRAFT COMPANY	G011	109 MIDDLE STREET, SULPHUR SPRINGS	VOCS, CHLORINATED SOLVENTS	6/11/1998		2A	E	
HOUSTON											
	RMD/CA										
			EXXON COMPANY USA	38873	8700 NORTH FWY HOUSTON 77037	TPH, BETX	6/1/1990	0A	4	E	
			TEXAS DEPT OF CRIMINA L JUSTICE	70070	HIGHWAY 230 LOVELAD Y 75851	HERBICID ES, PESTICIDES	9/18/2000	1B	2A	E,Q	
	RMD/PST										
			EAST TEXAS MEDICAL CENTER RHCS	114605	200 N 4TH, CROCKETT	GASOLINE	8/16/1999	2	2A	E,Q	
			JAWAD HUSSAIN	114449	10333 MARKET ST, JACINTO CITY	UNKNOWN	2/22/1999	2	2A	E,Q	
			LACEY HOLLIS INC	92840	301 S 4TH, CROCKETT	GASOLINE	4/8/1989	1B	1A	E,Q	
			LOVELAD Y STATE BANK	103709	FM 1280, LOVELAD Y FM 1280, LOVELAD Y	GASOLINE	6/25/1992	2	2A	E,Q	
			OKAY FOOD STORES	99084	921 S 4TH ST, CROCKETT	GASOLINE , DIESEL	5/15/1991	2	2A	E,Q	
			RAJAH F HUFF	112831	HWY 287, GRAPELA ND HWY 287, GRAPELA ND	GASOLINE	12/11/1997	2	2A	E,Q	
			STREETM AN FAMILY LIMITED PART	114550	321 S MARKET, GRAPELA ND	GASOLINE	4/15/1999	2	6	E,Q	
			TEXAS DEPT CRIMINA L JUSTICE	101030	FM 230, LOVELAD Y FM 230, LOVELAD Y	GASOLINE , DIESEL	12/2/1991	2	2A	E,Q	
		*	WERT LAWSON	114797	1124 E HOUSTON AVE, CROCKETT	GASOLINE	11/3/1999	5B	2A	E,Q	
	RMD/SC										
			MCBAY OIL & GAS	FILED BY SITE NAME	3 MILES NW OF GRAPELA ND ON FM 1272	ANTIMON Y, ARSENIC, THALLIU M	1/18/2000	5B, 3B, 2B, 1B	2B	E,Q,V2,3	
HOWARD											
	ENF										
			FINA PIPELINE CO.	52083	HWY 80 EAST OF COAHOMA	BTEX, HYDROCARBONS	12/31/1977	3B	2B	E,Q,V1,2,3	Y
	RMD/CA										

TABLE 1
GROUNDWATER CONTAMINATION CASE DESCRIPTION BY COUNTY
TEXAS COMMISSION ON ENVIRONMENTAL QUALITY

COUNTY	DIVISION	NEW CASES	FILE NAME	FILE NUMBER	LOCATION	CONTAMINATION DESCRIPTION	DATE	ENFORCEMENT STATUS		DATA QUALITY	SECTION 5.236
			FINA OIL & CHEMICAL CO	30083	BIG SPRING 79720	AS, VOC, BTEX	7/1/1992	3	5	E,Q,V,1,2,3	
			FINA PIPELINE CO	52083	I-20 COAHOMA	GASOLINE	1/1/1978	3B	2A	EQV123	
HOWARD											
	RMD/PST										
			7 ELEVEN INC	106970	300 OWENS ST, BIG SPRING	GASOLINE	7/22/1993	2	4	E,Q	
			ACKERLY OIL CO FRMER TRIO FUEL	111531	610 E 4TH, BIG SPRING	GASOLINE	8/22/1996	2	2A	E,Q	
			BIG SPRING FUELS	97733	1106 N LAMESA HWY, BIG SPRING	GASOLINE	11/14/1990	5B	2A	E,Q	
			C X TRANSPORTATION	110700	I 20 EAST AT MIDWAY, BIG SPRING IH 20, BIG SPRING	UNKNOWN	4/9/1996	2	2A	E,Q	
			CITY OF BIG SPRING	112269	AIRPARK, BIG SPRING AIRPARK, BIG SPRING	GASOLINE , AV- GAS	4/25/1997	1B	1A	E,Q	
			G B HARDING	103866	214 N 1ST ST, COAHOMA	WASTE OIL, GASOLINE , DIESEL	7/14/1992	5B	2A	E,Q	
HOWARD											
	RMD/PST										
			H W WRIGHT	95250	1604 E 4TH ST, BIG SPRING	GASOLINE	2/26/1990	2	2A	E,Q	
			JESS BAILEY	94396	605 E 2ND ST, BIG SPRING	GASOLINE	12/20/1989	1B	6	E,Q	
			LLOYD ROBINSON	111525	HWY 846, KNOTT HWY 846, KNOTT	UNKNOWN	10/23/1996	5B	2A	E,Q	
			LUTHER COUNTRY STORE	112428	FM 846, BIG SPRING FM 846, BIG SPRING	GASOLINE	6/30/1997	2	2A	E,Q	
			PARKS FUEL INC	98674	303 E 1ST ST, BIG SPRING	GASOLINE	4/17/1991	2	2A	E,Q	
			REGAL OIL	113906	400 S GREGG ST, BIG SPRING	GASOLINE , DIESEL	1/5/1999	2	4	E,Q	
			RIP GRIFFIN TRUCK SER CTR INC	111380	HWY 87, BIG SPRING IH 20, BIG SPRING	UNKNOWN	7/17/1996	2	4	E,Q	
			SOUTHWEST CONVENI ENT STORE	105998	800 S GREGG, BIG SPRING	GASOLINE	11/5/1992	2	4	E,Q	
			STATE LEADPERFORMING	113903	3RD & BIRDWEL L, BIG SPRING 3RD & BIRDWEL L, BIG SPRING	GASOLINE	12/15/1998	5B	2A	E,Q	
			TOWN & COUNTRY FOOD STORES	114301	101 E BROADWAY, COAHOMA	GASOLINE	1/8/1999	2	2A	E,Q	
			UNION PACIFIC RAILROAD	93578	1ST, BIG SPRING 1ST, BIG SPRING	UNKNOWN	6/26/1989	2	6	E,Q	
	TAD/WQPAS										
			TDA PESTICIDE SURVEY		KNOTT AREA #1; 13 WELLS IN HOWARD COUNTY (28-35- 805, 806, 807, 808, 811, 812, 818, 819, 903, 904, & 907; 28- 43-204 & 301)	ARSENIC	4/6/1988	2D	1	E,Q,V2	
			TDA PESTICIDE SURVEY	2835906	WELL NO. 28-35-906 (SAMPLE REP 1) "HOWAR D 9"	BROMACIL , ARSENIC	4/20/1988	2D	1	V2,3	
HUNT											
	RMD/CA										
			RAYTHEO N CO (E- SYSTEMS INC)	30449	MAJORS FIELD GREENVILLE 75401	BTEX. TCE	9/13/1988	3A	3,4,5	E,Q,V,2,3	
	RMD/PST										
		*	BARTON GOOD OIL CORP	115779	1611 A HWY 50, COMMERCE	UNKNOWN	8/12/2003	5B	1A	E,Q	
			CIRCLE K BANKRUP TC Y	97778	6502 WESLEY ST,GREENVILLE	GASOLINE	1/14/1991	2	6	E,Q	
HUNT											
	RMD/PST										
			ENVIRONMENTAL IMPACT	115264	401 KATY ST, LONE OAK	UNKNOWN	10/15/2001	5B	1A	E,Q	
			KENNETH KIDD	109314	HWY 35, LAKE TAWAKO NI HWY 35, LAKE TAWAKO NI	GASOLINE	3/28/1995	5B	6	E,Q	
			NORTHEA ST TEXAS TRAVEL CENTER	110793	5103 IH 30,GREENVILLE	UNKNOWN	4/16/1996	2	2A	E,Q	
			ONE STOP FOOD STORES	111666	444 S HWY 34, QUINLAN	GASOLINE , DIESEL	9/25/1996	2	2A	E,Q	
			PROVIDE NT BANK	105812	201 W MAIN, QUINLAN	GASOLINE	1/12/1992	2	6	E,Q	
			TAWAKO NI MARINA	112565	2201 E RABBIT COVE RD, WEST TAWAKO NI	GASOLINE	8/25/1997	2	2A	E,Q	
	RMD/VC										

TABLE 1
GROUNDWATER CONTAMINATION CASE DESCRIPTION BY COUNTY
TEXAS COMMISSION ON ENVIRONMENTAL QUALITY

COUNTY	DIVISION	NEW CASES	FILE NAME	FILE NUMBER	LOCATION	CONTAMINATION DESCRIPTION	DATE	ENFORCEMENT STATUS		DATA QUALITY	SECTION 5.236
			LIQUID PAPER FACILITY	253	1001 ED RUTHERF ORD ROAD,GREENVILLE	CHLORINATED SOLVENTS	5/14/1996		5	E	
			SHERWO OD MEDICAL	592	400 MAPLE STREET, COMMERCE	TPH, VOCS	8/13/1997		5	E	
			TERRA INDUSTRIES CELESTE FACILITY	1469	SWC FIRST STREET AND HIGHWAY 69, CELESTE	PESTICIDES , NITRATE S	5/13/2002		5	E	
			WALKER MCDONA LD MANUFACTURING, INC.	245	7101 INTERST ATE HIGHWAY 30,GREENVILLE	METALS, VOCS	4/29/1996		4	E	
HUTCHINSON											
	RMD/CA										
			AGRIUM US INC	30770	FM 1551 BORGER 79007	ARSENIC	3/22/1993	3B	5	EQV1	
			CHEVRON PHILLIPS CHEMICAL COMPANY LP (PHILTE X- RYTON PLANT)	30131	SPUR 119 N BORGER 78007	HYDROCARBONS, SULFOLA NE, 1,4- DICHLOR OBENZEN E	10/24/1989	1	2A	E,V,2	
			DOWELL SCHLUMBERGER INC	33597	424 LOCUST ST BORGER 79007	TPH, VOCS	11/9/1988	3B	2A	EQV2	
			PHILLIPS 66 CO	30111	HIGHWAY SPUR 119 N BORGER 79008	ORGANIC S	8/1/1977	3A	5	EQ	
HUTCHINSON											
	RMD/CA										
			PHILLIPS 66 CO	30111	HIGHWAY SPUR 119 N BORGER 79008	ORGANIC S, INORGAN ICS	4/19/1988	3A	4	E,Q,V3	
			PHILLIPS RUBBER CHEMICAL COMPLE X	30043	STATE HIGHWAY 136 BORGER 79007	ORGANIC S ,METALS	12/17/1986	3A	2A	E,Q,V,2,3	
	RMD/PST										
			ALLSUPS PETROLEUM INC	112323	206 E BROADWAY, FRITCH	GASOLINE	2/23/1996	2	2A	E,Q	
			CHARLES EDWARD S	105472	228 N MAIN, BORGER	GASOLINE	1/8/1993	2	2A	E,Q	
			CLAUDE P ROBINSON	107946	401 S CEDAR ST, BORGER	GASOLINE	2/22/1994	2	2A	E,Q	
		*	DOWELL SCHLUMBERGER INC	107128	424 LOCUST, BORGER	WASTE OIL	9/16/1993	1B	1A	E,Q	
			LEWIS SARGENT	101933	730 MAIN ST, STINNET T	GASOLINE	3/19/1992	5B	6	E,Q	
			NATIONAL PARK SERVICE	113384	THE MARINA, SANFORD THE MARINA, SANFORD	GASOLINE	8/11/1998	2	2A	E,Q	
			PHILLIPS 66	109760	N HWY 207, BORGER HWY 119 SPUR, BORGER	KEROSENE	3/27/1995	2D	2A	E,Q	
			RAY WRIGHT	97451	811 S CEDAR, BORGER	GASOLINE	11/15/1990	5B	6	E,Q	
			SOUTHWEST COCA COLA	98649	900 FRANKLI N, BORGER	GASOLINE	4/16/1991	2	4	E,Q	
JACK											
	RMD/PST										
			CHAMBL ES OIL CO	112643	400 A S MAIN, JACKSBO RO	GASOLINE	9/29/1997	2	2A	E,Q	
			EDDIE KINDER	96475	106 E DEMPSEY ST, BRYSON	GASOLINE	8/15/1990	2	6	E,Q	
			FRED GARRISON OIL CO	113074	301 S MAIN, JACKSBO RO	GASOLINE	3/27/1998	2	2A	E,Q	
JACKSON											
	RMD/PST										
			E P AND M W ROSE ESTATE	96685	503 E MAIN, EDNA	WASTE OIL	7/31/1990	2	2A	E,Q	
			EVANS OIL CO INC	113542	601 W MAIN, EDNA	GASOLINE	10/21/1998	2	2A	E,Q	
			JOHN HERTZ	113446	FM 234, EL TORO FM 234, EL TORO	GASOLINE	9/17/1998	2	2A	E,Q	
			LAWARD CAFE	100883	S HWY 172, LAWARD S HWY 172, LAWARD	GASOLINE	12/4/1991	5B	2A	E,Q	
			PATTERS ON BROWNING	110257	BOX 526, EDNA BOX 526, EDNA	DIESEL	12/21/1995	2	2A	E,Q	2003
		*	RAYMON DO & RITA REYES	114518	201 S BENNET, LA SALLE	GASOLINE	3/24/1999	2	2A	E,Q	
			SSP PARTNERS	91684	905 W MAIN, EDNA	GASOLINE	2/18/1988	2	2A	E,Q	
JASPER											
	RMD/CA										
			TEXAS ELECTRIC COOPERA TIV ES	31340	BEVIL LOOP RD JASPER 75951	CREOSOTE, ARSENIC	12/21/1982	3B	5	EQV	
	RMD/PST										

TABLE 1
GROUNDWATER CONTAMINATION CASE DESCRIPTION BY COUNTY
TEXAS COMMISSION ON ENVIRONMENTAL QUALITY

COUNTY / DIVISION	NEW CASES	FILE NAME	FILE NUMBER	LOCATION	CONTAMINATION DESCRIPTION	DATE	ENFORCEMENT STATUS		DATA QUALITY	SECTION 5.236
		CAMPBELL OIL CO	100738	W HWY 63, JASPER W HWY 63, JASPER	GASOLINE	10/23/1991	2	6	E,Q	
		CAMPBELL OIL CO	113559	1112 N MARGAR ET, KIRBYVIL LE	GASOLINE , DIESEL	10/29/1998	2	2A	E,Q	
		CAMPBELL OIL CO	113560	1706 S MARGAR ET, KIRBYVIL LE	GASOLINE , DIESEL	10/29/1998	2	2A	E,Q	
		CAMPBELL OIL CO	113561	2008 S MARGAR ET, KIRBYVIL LE	GASOLINE , DIESEL	10/29/1998	2	2A	E,Q	
		CAMPBELL OIL CO	113650	301 N WHEELER, JASPER	GASOLINE	2/4/1999	2	2A	E,Q	
		CAMPBELL OIL CO	114763	W HWY 190, JASPER W HWY 190, JASPER	GASOLINE	9/10/1999	2	2A	E,Q	
JASPER										
RMD/PST										
		E TEX OIL CO KP OIL INC	96865	E HWY 63, JASPER E HWY 63, JASPER	GASOLINE	8/31/1990	2	4	E,Q	2003
		ELIAS CABOLLE RO	114381	901 S MARGAR ET ST, KIRBYVIL LE	GASOLINE	2/8/1999	2	2A	E,Q	
		FISHER & EVANS LLP	102516	410 N WHEELER ST, JASPER	GASOLINE	3/19/1992	2	2A	E,Q	
		FULLER OIL CO	115588	HWY 96, KIRBYVIL LE	DIESEL	4/24/2002	1B	1A	E,Q	
JASPER										
RMD/PST										
		FULLER OIL CO INC	105841	HWY 87, BUDA HWY 87, BUDA	UNKNOWN	10/16/1992	2	2A	E,Q	
		HAYNES OIL CO	114657	335 HWY 105, EVADALE	GASOLINE	12/17/1998	2	2A	E,Q	
		JAMES PEARSON	114380	1114 N MARGAR ET, KIRBYVIL LE	GASOLINE	3/12/1999	2	2A	E,Q	
		JASPER OIL CO	112023	HWY 96, JASPER HWY 96, JASPER	GASOLINE	12/3/1996	2	2A	E,Q	
		JASPER OIL CO	112695	103 N MARGAR ET ST, KIRBYVIL LE	GASOLINE	10/3/1997	2	2A	E,Q	
		MCMAHA N OIL CO	91738	898 N WHEELER, JASPER	DIESEL	2/24/1988	2	2A	E,Q	
		MR ELRAY KING	113492	1402 S MARGAR ET, KIRBYVIL LE	GASOLINE	10/29/1998	2	2A	E,Q	
		NOLAN OIL CO	114749	HWY 96, BUNA HWY 96, BUNA	GASOLINE	9/10/1999	2	2A	E,Q	
		NOLAN OIL COMPANY	114756	211 S MARGAR ET, KIRBYVIL LE	GASOLINE	9/10/1999	2	2A	E,Q	
		TXDOT	97160	HWY 96, BUNA HWY 96, BUNA	GASOLINE	9/20/1990	2	2A	E,Q	
RMD/SC										
		HART CREOSOTING CO	FILED BY SITE NAME	1 MILE SOUTH OF JASPER ON U.S.HWY. 96 TXD05029 9577	DINITROP HENOL, ETHYBEN ZENE, XYLENE, PHENANT HRENE, FLOURAT HENE, PYRENE, CHRYSEN E,	4/25/1994	5A, 3D, 2B&D,1 D	2B	E,Q,V2,3	
		JASPER CREOSOTING CO INC	FILED BY SITE NAME	NORTH MCQUEE N, JASPER	PENTACH LOROPH ENOL, DINITROP HENOL, ETHYBEN ZENE, XYLENE, PHENANT HRENE, FLOURAT HENE, PYRENE, CHRYSEN E,	3/26/1997	5A, 3D, 2B&D, 1D	2B	E,Q,V1,2,3	
JEFFERSON										
RMD/CA										
		BASF CORP	30053	14385 W PORT ARTHUR RD BEAUMONT 77705	2,4DICHL OROPHEN OL	11/8/1988	3A	4,5	E,Q,V,2,3	
		BROWNING - FERRIS INDUSTRIES CHEMICAL SERVICES INC	39021	W PORT ARTHUR RD PORT ARTHUR 77627	CHLOROBENZENE , ANILINE, PHENOL, BENZENE	4/10/1991	2A	5	E,Q,V2,3	
		CHEMICAL WASTE MANAGEMENT INC	50384	HIGHWAY 73 PORT ARTHUR 77640	NICKEL, ARSENIC, PHENOLS, VOLATILES	10/13/1989	3A	3,4, 5	E,Q,V,2	
		DOWELL SCHLUMBERGER INC	33566	5155 W CARDINA L DR BEAUMONT 77705	VOCS, TPH, BTEX	6/20/1989	3B	2A	EQV	
		EI DUPONT DE NEMOUR S & CO	30010	HIGHWAY 347 BEAUMONT 77704	CARBON TETRACH LORIDE, CHLOROF ORM, PCE, LEAD	7/1/1980	3A	4,5	EQ	
		ELF ATOCHE M NORTH AMERICA INC	30663	2810 GULF STATES RD BEAUMONT 77701	VOCS, SVOCS, TPH	2/10/2000	3A	2A	E,Q,V1	
JEFFERSON										
RMD/CA										
		EQUISTA R CHEMICALS LP	30508	W HIGHWAY 73 PORT ARTHUR 77641	VOCS	7/22/1994	2	3.4	EQV2	
		EXXON MOBIL OIL CORP (FMR MOBIL OIL CORP)	30587	1795 BURTON ST BEAUMONT 77704	VOLATILE ORGANIC S & SEMI-VOLATILE ORGANI	1/22/1987	3B	2A	E	
		FINA OIL & CHEMICAL CO	30002	HIGHWAY 87 PORT ARTHUR 77642	PB, BARIUM, HG, AS, SE	1/24/1992	3A	3,4, 5	E,Q	

TABLE 1
GROUNDWATER CONTAMINATION CASE DESCRIPTION BY COUNTY
TEXAS COMMISSION ON ENVIRONMENTAL QUALITY

COUNTY / DIVISION	NEW CASES	FILE NAME	FILE NUMBER	LOCATION	CONTAMINATION DESCRIPTION	DATE	ENFORCEMENT STATUS		DATA QUALITY	SECTION 5.236
		GOODYE AR TIRE & RUBBER CO	30012	IH 10 CHEEK 77705	PHENOLI C COMPOUNDS . AS. BENZENE	1/1/1981	3A	2A	Q	
		HUNTSM AN PETROCH EMI CAL CORP	30029	6001 HIGHWAY 366 PORT NECHES 77651	CHLORINATED HCS, PAHS	3/18/1991	3A	2A	EQV2	
		HUNTSM AN PETROCH EMI CAL CORP	31907	SAVANN AH AVE PORT ARTHUR 77640	BETX	10/1/1990	3A	4,5	E,Q,V,2	
		JOHN DOLLING ER JR INC	T0867	2360 DOLLING ER RD BEAUMONT	1,1,DICHL OROETH ENE	5/31/1997	1	3	EQV2	
		MOBIL CHEMICAL CO	31859	2775 GULF STATES RD BEAUMONT 77704	BENZENE	11/6/1995	1A	3	Q	
		MOTIVA ENTERPRISES LLC (FMR STAR ENTERPRISE INC)	30121	2100 HOUSTON AVE PORT ARTHUR 77641	HYDROC ARBON	2/5/1991	3D	2A	EQV3	
JEFFERSON										
RMD/CA										
		MOTIVA ENTERPRISES LLC (FMR STAR ENTERPRISE)	30017	GRIGSBY AVE PORT NECHES 77651	BTEX, TPH	8/7/1990	3D	5	E	
		NORTH STAR STEEL TEXAS	31237	OLD HIGHWAY 10 E BEAUMONT 77701	CADMIUM, CHROMIUM , LEAD	7/25/1994	3B	3	E	
		ONYX ENVIRONMENTAL SERVICES	50212	HWY 73 / TAYLOR BAYOU PORT ARTHUR	VOC'S SVOC'S METALS	10/31/1989	3A	3 4 5	EQV2	
		PORT DRUM CO	31377	237 W 9TH PORT ARTHUR 77640	INORGAN ICS: PCB'S	3/3/1995	3A	2B	3	
		PPG INDUSTRIES INC	30583	GULF STATES RD BEAUMONT 77704	TETRAET HYL LEAD; VOLATILE ORGANIC S	3/21/1984	3B	3	E	
		PREMCO R REFINING GROUP (FMR CLARK/C HEV RON)	30004	1801 S GULFWA Y DR PORT ARTHUR 77640	OIL, DIESEL, BENZENE , K048 WASTEW ATER	8/30/1991	3B	2A. 5	E,Q,V,2	
		STAR ENTERPRISE INC	35851	401 W 19TH PORT ARTHUR 77640	BTEX. TPH. MTBE. PB	7/7/1992	0	2	E,Q,V	
		TEXAS METAL WORKS INC	20153	937 PINE ST BEAUMONT 77701	CHLORINATED SOLVENTS		2B	2	EQ	
		UNOCAL CORP (FMR UNION OIL COMPANY OF CALIFOR NIA)	30001	HIGHWAY 366 NEDERLA ND 77627	ARSENIC, HYDROCARBONS, CYCLOHEXANE , MTBE, NAPTHA	5/2/1990	3A,3B	4.5	E,Q,V,1	
RMD/PST										
		AHMED DANANNI	114227	24652 S HWY 124, HAMPSHI RE	GASOLINE	3/12/1999	2	2A	E,Q	
		ALFORDS CHEVRO N	113189	5899 W PORT ARTHUR RD, PORT ARTHUR	GASOLINE	5/15/1998	2	2A	E,Q	
		ASH OIL CO	114572	824 MEMORI AL HWY, NEDERLA ND	GASOLINE , DIESEL	7/8/1999	2	2A	E,Q	
		ASHWOO D PROPERTIES	97020	2890 COLLEGE , BEAUMONT	DIST F OIL	10/22/1990	2	2A	E,Q	
		ATOFINA PETROCHEMICALS INC	115268	3710 MARTIN LUTHER KING PKWY, BEAUMONT	UNKNOWN	10/30/2001	2	2A	E,Q	
		BEAUMONT ISD	104983	1650 CALDWE LL, BEAUMONT	UNKNOWN	8/25/1992	2	2A	E,Q	
		BEAUMONT ISD	113296	3443 FANNETT RD, BEAUMONT	GASOLINE	8/25/1998	1B	1A	E,Q	
		BEAUMONT ISD	98696	1740 LIVEOAK, BEAUMONT	DIESEL	4/9/1991	2	2A	E,Q	
		BROWN & ROOT INC	96569	7366 S FIRST AVE, SABINE PASS	DIESEL	8/16/1990	2	6	E,Q	
		C S FOSTER III	96040	4149 32ND ST, PORT ARTHUR	GASOLINE	7/3/1990	2	2A	E,Q	
		CALDER MAGIC INC	113503	2510 CALDER ST, BEAUMONT	GASOLINE	10/26/1998	2	6	E,Q	
		CHEVRON PRODUCTS CO	91778	50 N IH 10, BEAUMONT	UNKNOWN	3/31/1988	2	4	E,Q	
		CHEVRON PRODUCTS CO	98694	3644 GULFWA Y, PORT ARTHUR	GASOLINE	8/18/1989	2	2A	E,Q	
		CIRCLE K CORP	108635	3015 TWIN CITY HWY, NEDERLA ND	GASOLINE	8/18/1994	2	2A	E,Q	
		CITY OF ANSON	92663	6039 HWY 83, ANSON	GASOLINE	3/3/1989	5B	2A	E,Q	
		CONNS APPLIANCE	113546	2815 LAUREL, BEAUMONT	GASOLINE , DIESEL	10/26/1998	2	2A	E,Q	
		CURRENT OCCUPANT	106173	2248 GULFWA Y, PORT ARTHUR	GASOLINE	3/15/1993	2	2A	E,Q	
		DALE RIENSTR A	113253	901 TWIN CITY HWY, NEDERLA ND	GASOLINE	6/10/1998	2	2A	E,Q	
		DARBY GAS & OIL CO	97185	4248 MAIN AVE, GROVES	GASOLINE	10/15/1990	2	2A	E,Q	
		DARBY GAS & OIL CO INC	115435	2501 PURE ATLANTIC HWY, PORT NECHES	DIESEL	9/12/2001	2	2A	E,Q	
		DARBY OIL CO	104525	2015 N 11TH, BEAUMONT	GASOLINE	11/13/1990	2	2A	E,Q	
		DARBY OIL CO	99499	890 N 11TH ST, BEAUMONT	GASOLINE	6/28/1991	2	6	E,Q	
		DIAMOND SHAMROCK REF & MKTG	114752	3310 CONCOR D RD, BEAUMONT	UNKNOWN	3/14/2000	2	2A	E,Q	

TABLE 1
GROUNDWATER CONTAMINATION CASE DESCRIPTION BY COUNTY
TEXAS COMMISSION ON ENVIRONMENTAL QUALITY

COUNTY	DIVISION	NEW CASES	FILE NAME	FILE NUMBER	LOCATION	CONTAMINATION DESCRIPTION	DATE	ENFORCEMENT STATUS		DATA QUALITY	SECTION 5.236
			DIAMOND SHAMROCK REF & MKTG	114791	5480 COLLEGE ST, BEAUMONT	GASOLINE	11/3/1999	2	2A	E,Q	
			DIAMOND SHAMROCK REF & MKTG	114792	2223 NEDERLA ND AVE, NEDERLA ND	GASOLINE	11/3/1999	2	2A	E,Q	
			DIAMOND SHAMROCK REF & MKTG	114793	1200 MAGNOLIA AVE, PORT NECHES	GASOLINE	11/3/1999	2	2A	E,Q	
			DIAMOND SHAMROCK REF & MKTG	114794	1125 JEFFERSO N, PORT ARTHUR	GASOLINE	11/3/1999	2	2A	E,Q	
			DIAMOND SHAMROCK REF & MKTG	114795	3710 E LUCAS, BEAUMONT	GASOLINE	11/3/1999	2	2A	E,Q	
			DIAMOND SHAMROCK REF & MKTG CO	93849	1165 S 11TH ST, BEAUMONT	DIESEL	10/13/1989	2	2A	E,Q	
			DOROTH Y NICOTRE	102622	3200 39TH ST, PORT ARTHUR	GASOLINE , DIESEL	5/5/1992	2	2A	E,Q	
			DOWELL SCHLUMBERGER INC	93791	5155 W CARDINA L DR, BEAUMONT	GASOLINE	10/11/1989	2	2A	E,Q	
			E Z MART STORES INC	104919	4195 GLADYS, BEAUMONT	GASOLINE	6/8/1992	2	4	E,Q	
			E Z MART STORES INC	110387	710 S IH 10, BEAUMONT	GASOLINE	12/8/1995	2	2A	E,Q	
			E Z MART STORES INC	111739	1320 N 11TH ST, BEAUMONT	GASOLINE	9/22/1996	2	2A	E,Q	
			E Z MART STORES INC	114979	1625 W CARDINA L DR, BEAUMONT	DIESEL	9/16/1999	2	2A	E,Q	
			ENTERGY GULF STATES UTILTIES	114389	1540 9TH AVE, PORT ARTHUR	UNKNOWN	3/12/1999	1B	1A	E,Q	
			ESTATE OF WANZA ODOM	97636	6201 JADE AVE, PORT ARTHUR	GASOLINE	12/10/1990	2	2A	E,Q	
JEFFERSON											
	RMD/PST										
			ESTATE OF WANZA ODOM	97988	6900 32ND ST, GROVES	GASOLINE	2/7/1991	2	2A	E,Q	
		*	ETHYL ADDITIVE S CORP	115726	4241 SAVANN AH AVE, PORT ARTHUR	GASOLINE , DIESEL	3/24/2003	2	2A	E,Q	
			EXXON MOBIL	104154	1397 WASHINGTON BLVD, BEAUMONT	GASOLINE	4/30/1991	2	6	E,Q	
			GENESIS SER CO CO C CHILDRE SS	114357	2790 N 11TH ST, BEAUMONT	GASOLINE	3/12/1999	2	2A	E,Q	
			GENESIS SER CO C O C CHILDRE SS	114358	6716 EASTEX FWY, BEAUMONT	GASOLINE	3/12/1999	2	2A	E,Q	
			GILBERT JONES GULF SERVICE	114378	4401 PROCTER, PORT ARTHUR	GASOLINE	3/12/1999	2	2A	E,Q	
			GOLD CREST ELECTRIC CO	113249	1655 S 23RD ST, BEAUMONT	GASOLINE	6/10/1998	2	2A	E,Q	
			HEATH VAUGHN ENTERPRISES	91343	3355 GLAYDS, BEAUMONT	UNKNOWN	4/10/1987	2	2A	E,Q	
			IMRAN HAMANI	113654	2800 MEMORI AL BLVD, PORT ARTHUR	GASOLINE	2/8/1999	2	2A	E,Q	
			IMRAN KHAIL ENTERPRISES	111905	5138 GULFWA Y DR, PORT ARTHUR	GASOLINE	11/19/1996	2	2A	E,Q	
			J D KOCH III	104483	5590 COLLEGE , BEAUMONT	GASOLINE	8/18/1992	2	2A	E,Q	
			JASPER OIL CO	100244	9495 COLLEGE , BEAUMONT	DIESEL	8/19/1991	2	2A	E,Q	
		*	JEFFERSO N COUNTY	114367	3340 E LUCAS, BEAUMONT	GASOLINE	3/12/1999	2	2A	E,Q	
			JERRY PORTER OIL CO	91423	1504 WASHINGTON AVE, BEAUMONT	GASOLINE	8/5/1987	2	2A	E,Q	
		*	JK CHEVROL ET	115816	4700 HWY 73, PORT ARTHUR	GASOLINE , HYDR FLUID	5/19/2003	2	2A	E,Q	
			JOHN GREEN	114365	3301 9TH AVE, PORT ARTHUR	GASOLINE , DIESEL	3/12/1999	2	2A	E,Q	
			K S YOUNG INC	112644	1219 MAGNOLIA, PORT NECHES	GASOLINE	9/12/1997	2	2A	E,Q	
			KIM NGUYN & STEPHEN VO	110312	1402 WASHINGTON , BEAUMONT	GASOLINE	1/11/1996	2	4	E,Q	
			M & E FOOD MART INC 2	104988	6089 39TH ST, GROVES	UNKNOWN	11/10/1992	2	2A	E,Q	
		*	MARK VERNON & D VERNON	101476	703 N TWIN CITY HWY, NEDERLA ND	GASOLINE	1/31/1992	2	2A	E,Q	
			MARTIN MATTHEWS OIL CO	91692	6515 HWY 105, BEAUMONT	GASOLINE	2/18/1988	1B	1A	E,Q	
			MCPHILLI PS TIRE & AUTO	110035	5239 E PARKWAY, GROVES	GASOLINE	9/5/1995	2	2A	E,Q	
			MCWQ INC & CCWO INC	113504	6455 PRUTZM AN, BEAUMONT	GASOLINE	10/26/1998	2	2A	E,Q	
			ME TEX INC	91296	8095 EASTEX FRWY, BEAUMONT	GASOLINE	11/1/1985	2	2A	E,Q	
			MERCHANT S FAST MOTOR LINES	97770	HWY 347, BEAUMONT HWY 347, BEAUMONT	DIESEL	5/17/1990	2	2A	E,Q	
			MOTIVA ENTERPRISES LLC	114941	104 MEMORI AL, NEDERLA ND	GASOLINE	2/26/2000	2	2A	E,Q	
			NADEEM AZIZ	102135	2498 CALDER, BEAUMONT	GASOLINE	2/12/1992	2	2A	E,Q	
			NECHES FOOD STORES	110664	1900 HELENA, NEDERLA ND	UNKNOWN	3/27/1996	2	4	E,Q	
			NORTH AUTO PARK INC	91771	5550 EASTEX FWY, BEAUMONT	UNKNOWN	3/23/1988	2	2A	E,Q	
			P GARLING TON & R H OWENS	112864	3105 N TWIN CITY HWY, NEDERLA ND	GASOLINE	2/13/1998	2	6	E,Q	
			PAK BADRIA ENTERPRISES INC	98057	HWY 365, BEAUMONT HWY 365, BEAUMONT	GASOLINE	2/22/1991	2	2A	E,Q	
			PETROFU ELS CORPORATION	113674	3390 HARRISON, BEAUMONT	GASOLINE	2/10/1999	2	2A	E,Q	
			PETROFU ELS CORPORATION	114239	1010 WASHINGTON BLVD, BEAUMONT	GASOLINE	2/8/1999	2	2A	E,Q	
			PHAT TRUONG	113675	2855 WASHINGTON BLVD, BEAUMONT	GASOLINE	2/17/1999	2	6	E,Q	
			PORT ARTHUR RETAILIN G INC	111260	1800 WOODWO RTH, PORT ARTHUR	GASOLINE	6/28/1996	2	2A	E,Q	
			PORTER OIL CO	91511	5595 COLLEGE ST, BEAUMONT	GASOLINE	10/2/1987	1B	1A	E,Q	
			PWI	102432	HWY 124, BEAUMONT HWY 124, BEAUMONT	DIESEL	4/27/1992	2	6	E,Q	
			R R J & P INC	114371	19011 FM 365, BEAUMONT	GASOLINE	3/12/1999	2	2A	E,Q	
			RANDY KERWIN	114975	2910 COLLEGE ST, BEAUMONT	UNKNOWN	5/30/2000	1B	1A	E,Q	
			RICHARD BONURA	114362	6080 CONCOR D RD, BEAUMONT	GASOLINE	2/8/1999	2	2A	E,Q	

TABLE 1
GROUNDWATER CONTAMINATION CASE DESCRIPTION BY COUNTY
TEXAS COMMISSION ON ENVIRONMENTAL QUALITY

COUNTY	DIVISION	NEW CASES	FILE NAME	FILE NUMBER	LOCATION	CONTAMINATION DESCRIPTION	DATE	ENFORCEMENT STATUS		DATA QUALITY	SECTION 5.236
			SANDERS RAMONA DE VALCOU RT	115431	3944 MAIN AVE, GROVES	GASOLINE	11/16/2001	2	6	E,Q	
			SOUTHWESTERN BELL TELEPHONE	93844	1125 LINDBER G, BEAUMONT	GASOLINE	10/25/1989	2	2A	E,Q	
			SPENCER DISTRIBUTING	112451	2924 NEDERLA ND, NEDERLA ND	GASOLINE	9/29/1997	2	6	E,Q	
			STAR ENTERPRISE	102064	4190 GLADYS AVE, BEAUMONT	GASOLINE	9/22/1991	2	4	E,Q	
			STEINHA GEN OIL CO INC	112805	1195 IH 10, BEAUMONT	GASOLINE , WASTE OIL	12/2/1997	2	2A	E,Q	
		*	STEINHA GEN OIL CO INC	115641	1755 E CARDINA L DR, BEAUMONT	GASOLINE	4/7/2002	2	2A	E,Q	
			STEINHA GEN OIL CO INC	91260	1602 MAGNOLIA, PORT NECHES	UNKNOWN	3/18/1987	2	2A	E,Q	
			STEVE AND BILLEE BUSH	113493	3005 CALDER, BEAUMONT	GASOLINE	10/29/1998	2	2A	E,Q	
			STONE HAUS FAMILY LIMITED	115361	4450 WASHINGTON BLVD, BEAUMONT	UNKNOWN	1/11/2002	2	2A	E,Q	
			SULTAN INTER INC	114386	6487 39TH ST, GROVES	UNKNOWN	3/12/1999	2	2A	E,Q	
			THOMAS C L PETROLEUM	99327	501 WASHINGTON , BEAUMONT	GASOLINE	5/24/1991	2	4	E,Q	
			TONY NGUYEN	114177	2310 S 4TH ST, BEAUMONT	UNKNOWN	3/17/1999	2	6	E,Q	
		*	UNION PACIFIC RR CO	95826	550 LINDBER GH DR, BEAUMONT	GASOLINE	6/15/1990	1B	1A	E,Q	
			UNITED PARCEL SERVICE	98817	6751 PROCTOR ST, PORT ARTHUR	GASOLINE	4/29/1991	2	2A	E,Q	
JEFFERSON											
	RMD/PST										
			VALLEY STAR INC	113670	3890 AVE A, BEAUMONT	GASOLINE	3/11/1999	2	6	E,Q	
			VALLEY STAR INC	113671	4790 MAGNOLIA, BEAUMONT	GASOLINE	3/11/1999	2	2A	E,Q	
			VALLEY STAR INC	113672	2890 E LUCAS, BEAUMONT	GASOLINE	3/11/1999	2	2A	E,Q	
			VALLEY STAR INC	113673	680 BUFORD ST, BEAUMONT	GASOLINE	3/11/1999	2	2A	E,Q	
			VERNON & IDA PEARL WALLS	114989	1398 WASHINGTON BLVD, BEAUMONT	GASOLINE	1/25/1999	2	6	E,Q	
			WALMAR T STORES INC	112305	3955 EASTEX FWY, BEAUMONT	GASOLINE , DIESEL	12/10/1996	2	4	E,Q	
			WINDEM ERE DEVELOPMENTT CO	91551	7410 HWY 105, BEAUMONT	GASOLINE	11/30/1987	2	2A	E,Q	
	RMD/SC										
			INTERNATIONAL CREOSOTING	FILED BY SITE NAME	1110 PINE STREET, BEAUMONT	PENTACH LOROPH ENOL, POLYARO MATIC HYDROCARBONS, ARSENIC, CHROMIUM , LEAD, MERCURY	2/21/1992	5B, 3B, 2B, 1B	4	E,Q,V1,2,3	
			STATE MARINE OF PORT ARTHUR	FILED BY SITE NAME	OLD YACHT CLUB ROAD AKA OLAD FERRY ROAD	PENTACH LOROPH ENOL, 1,1,2,2-TETRACH LOROET HANE, 1,1,& 1,2-DICHORO ETHANE, BENZENE , ARSENIC, BARIUM, LEAD, MANGAN ESE	7/17/2002	5A, 4B, 3D, 2B&D, 1B	2A	E,Q,V1,2,3	
	RMD/VC										
			ERICKSO N REFINING CORPORATION	1080	NEC BLOCK AND LEE STREETS, PORT NECHES	VOCS, METALS, PESTICIDES , PCBS	11/10/1999		2	E	
			EXCELL, INC.	718	1110 NECHES STREET, BEAUMONT	CHLORINATED SOLVENTS , BTEX, TPH	3/11/1998		2A	E	
			HALLIBURTON ENERGY SERVICES - BEAUMONT	799	6750 BROADO AK STREET, BEAUMONT	METALS, VOCS	7/7/1998		4	E	
			PORT OF BEAUMONT - BEAUMONT ELEVATO R	1102	1745 BUFORD STREET, BEAUMONT	HERBICID ES, PESTICIDES	12/16/1999		3	E	
	RMD/VCIO										
			EBERLIN PROPERTY	285	3655 STAGG DRIVE, BEAUMONT	CHLORINATED SOLVENTS	1/3/2002		1B	E	
			GRIGGS MOBIL	194	104 TWIN CITY HIGHWAY, NEDERLA ND	BTEX, TPH	10/17/2000		1B	E	
			HAYDN CUTLER COMPANY	152	3680 COLLEGE STREET, BEAUMONT	BTEX, TPH	12/27/1999		1B	E	
			LOT 1, 114 OF COLLEGE ACRES ADDITION	184	3680 COLLEGE STREET, BEAUMONT	BTEX, TPH	8/3/2000		1B	E	
			SUPER SHOPS STORE	67	3655 STAGG DRIVE, BEAUMONT	CHLORINATED SOLVENTS	10/8/1998		1B	E	
			TEXAS METAL WORKS, INC.	298	937 PINE STREET, BEAUMONT	METALS, TPH	5/22/2002		1B	E	
JIM HOGG											
	RMD/PST										
			COASTAL MART INC	115291	701 N SMITH AVE, HEBBRON VILL E	GASOLINE , DIESEL	8/13/2001	2	2A	E,Q	
			FRANK E SALINAS	98794	602 W VIGGIE, HEBBRON VILL E	GASOLINE	4/29/1991	5B	4	E,Q	

TABLE 1
GROUNDWATER CONTAMINATION CASE DESCRIPTION BY COUNTY
TEXAS COMMISSION ON ENVIRONMENTAL QUALITY

COUNTY	DIVISION	NEW CASES	FILE NAME	FILE NUMBER	LOCATION	CONTAMINATION DESCRIPTION	DATE	ENFORCEMENT STATUS		DATA QUALITY	SECTION 5.236
JIM WELLS											
	RMD/CA										
			COASTAL STATES CRUDE GATHERING CO	39987	FALFURR IAS	LNAPL, BETX, MTBE	10/23/1989	2B	2,3, 4	EQ	
			DOWELL SCHLUMBERGER INC	33569	226 INDUSTRIAL BLVD ALICE 78332	VOC'S,PE TROLEU M HYDROCARBONS	4/20/1989	3B	2A	EQV23	
	RMD/PST										
			A & A AUTO GLASS	102020	120 E FRONT ST, ALICE	UNKNOWN	4/1/1992	2	2A	E,Q	
			ARGUIND EG UI OIL CO	110985	300 N JOHNSON , ALICE	UNKNOWN	5/16/1996	2	2A	E,Q	
			ARGUIND EG UI OIL CO	113005	311 ARANSAS , ALICE	GASOLINE , DIESEL	3/4/1998	2	2A	E,Q	
JIM WELLS											
	RMD/PST										
			CENTRAL POWER & LIGHT COMPANY	113438	307 N GULF ST, ALICE	DIESEL	9/15/1998	2	4	E,Q	
			COMPLIANCEENVIRONMENTAL SERV	95095	1101 E MAIN ST, ALICE	GASOLINE	3/16/1990	2	2A	E,Q	
			DIAMOND SHAMROCK REF & MKTG CO	94302	315 N JOHNSON ST, ALICE	GASOLINE	12/14/1989	2	2A	E,Q	
			DOWELL SCHLUMBERGER INC	97989	INDUSTRIAL , ALICE INDUSTRIAL , ALICE	UNKNOWN	2/8/1991	2	6	E,Q	
			E Z SERVE CONVENIENCE STORES	111697	1100 E FRONT, ALICE	GASOLINE	9/6/1996	2	2A	E,Q	
			EL PASO CORP ERD	106826	1723 E MAIN, ALICE	UNKNOWN	4/23/1993	2	2A	E,Q	
			FFP OPERATING PARTNERS	98173	709 N JOHNSON ST, ALICE	GASOLINE	2/18/1986	2	4	E,Q	
			GABRIEL S DRIVE IN	100903	1710 S TEXAS BLVD, ALICE	GASOLINE	11/5/1991	2	2A	E,Q	
			GEO STRATA ENVIR CONSUL INC	97916	1800 E MAIN, ALICE	GASOLINE	1/30/1991	2	4	E,Q	
			HELDT BROS TRUCKING CO	100850	917 S JOHNSON , ALICE	GASOLINE , DIESEL	11/13/1991	2	2A	E,Q	
			J C PENNY CO INC	91003	1401 E MAIN, ALICE	GASOLINE	7/1/1981	2	6	E,Q	
			JOHN WORSHA M	109795	FM 534, SANDIA HWY 534, SANDIA	GASOLINE	5/31/1995	2	4	E,Q	
			JOHN WORSHA M	113318	HWY 624, ORANGE GROVE HWY 624, ORANGE GROVE	DIESEL	7/8/1998	2	2A	E,Q	
			MR DANNY GARZA	113833	1055 CECILIA, ALICE	GASOLINE	12/9/1998	1B	1A	E,Q	
			NORTE SPECIAL CO	115161	111 W 5TH ST, BISHOP	GASOLINE	8/10/2000	2	2A	E,Q	
			PATTERS ON SERVICES INC	114325	1208 AIRPORT RD, ALICE	UNKNOWN	1/18/1999	1B	1A	E,Q	
			R E BEDGOO D & SONS INC	114079	105 N JOHNSON , ALICE	UNKNOWN	1/7/1999	2	2A	E,Q	
			S M HERSCHA P CORP	114078	E HWY 624, ORANGE GROVE E HWY 624, ORANGE GROVE	GASOLINE , DIESEL	1/7/1999	2	2A	E,Q	
			TEXAS STAR INVESTMENTS	103438	215 N JOHNSON , ALICE	GASOLINE	5/29/1992	2	2A	E,Q	
			TEXAS STAR INVESTMENTS	111593	1605 S HWY 281, ALICE	GASOLINE , DIESEL	4/17/1996	2	2A	E,Q	
			TEXAS STAR INVESTMENTS	93269	1617 E MAIN ST, ALICE	GASOLINE	7/20/1989	2	2A	E,Q	
	RMD/VC										
			ALICE, TEXAS SERVICE CENTER	389	602 COMMERCE ROAD, ALICE	METALS, VOCS	11/6/1996		0	E	
			WEATHERFORD SURPLUS PROPERTY	1044	HIGHWAY 281 NORTH AT COMMERCE STREET, ALICE	METALS, TPH	9/14/1999		2A	E	
JOHNSON											
	RMD/PST										
			AL DOSSANI	112953	FM 2280, CLEBURN E HWY 280, CLEBURN E	GASOLINE	10/28/1997	2	2A	E,Q	
			B P LAND INC	113927	940 E HENDERSON ST, CLEBURN E	GASOLINE , DIESEL	1/5/1999	2	2A	E,Q	
			BOB HARRIS OIL CO	113279	921 E HENDERS ON, CLEBURN E	GASOLINE , DIESEL	6/18/1998	2	2A	E,Q	
			DENTON TANK RENTALS INC	113775	100 N LOUISIANA , GRANDVI EW	GASOLINE	12/9/1998	2	2A	E,Q	
		*	E Z MART INC	115830	2110 N MAIN ST, CLEBURN E	GASOLINE	6/27/2003	2	2A	E,Q	
			GENE HARRIS PETROLEUM INC	110528	117 SW WILSHIR E, BURLESO N	GASOLINE , DIESEL	3/1/1996	2	2A	E,Q	
			H & H OIL CO INC	115604	2215 N MAIN ST, CLEBURN E	UNKNOWN	12/17/2002	2	2A	E,Q	
			HARRIS OIL CO	94991	1001 S CADDO ST, CLEBURN E	GASOLINE	8/14/1989	2	2A	E,Q	
			J W MARTIN	113307	2ND, VENUS 2ND, VENUS	GASOLINE	7/4/1998	2	2A	E,Q	

TABLE 1
GROUNDWATER CONTAMINATION CASE DESCRIPTION BY COUNTY
TEXAS COMMISSION ON ENVIRONMENTAL QUALITY

COUNTY	DIVISION	NEW CASES	FILE NAME	FILE NUMBER	LOCATION	CONTAMINATION DESCRIPTION	DATE	ENFORCEMENT STATUS		DATA QUALITY	SECTION 5.236
			KAYE SCOTT	114299	HWY 174, RIO VISTA HWY 174, RIO VISTA	GASOLINE	1/11/1999	2	2A	E,Q	
			KOOS ASSN INC	113926	1111 S MAIN ST, CLEBURN E	GASOLINE , DIESEL	1/5/1999	2	2A	E,Q	
JOHNSON											
	RMD/PST										
			LAMBERT OIL CO	113160	207 N BROADWAY, JOSHUA	GASOLINE	5/15/1998	2	2A	E,Q	
			LAMBERT OIL CO	113163	712 S MAIN ST, CLEBURN E	GASOLINE	5/15/1998	2	2A	E,Q	
			LAMBERT OIL CO	113164	IH 35, ALVARA DO IH 35, ALVARA DO	GASOLINE	5/15/1998	2	2A	E,Q	
			LAMBERT OIL CO	113206	504 S HWY 174, JOSHUA	GASOLINE	5/27/1998	2	4	E,Q	
			LAMBERT OIL CO	113247	100 HWY 171, GODLEY	GASOLINE	6/10/1998	2	2A	E,Q	
			MIKE PRATHER	112997	302 S CADDO ST, CLEBURN E	GASOLINE	3/5/1998	1B	1A	E,Q	
			ONE STOP FOOD STORES	111705	S HWY 174, RIO VISTA S HWY 174, RIO VISTA	GASOLINE	9/11/1996	2	2A	E,Q	
JOHNSON											
	RMD/PST										
			RESTRUCTURE PETRO MKTG SVCS	111720	141 SW WILSHIR E BLVD, BURLESO N	GASOLINE	9/24/1996	2	2A	E,Q	
			RMZ ENTERPRISES INC	115023	1022 E HENDERS ON, CLEBURN E	GASOLINE , DIESEL	5/22/2000	2	2A	E,Q	
			S & T OIL CO INC	113017	1615 N MAIN, CLEBURN E	GASOLINE , DIESEL	3/10/1998	2	2A	E,Q	
			STATE LEADPERFORMING	92473	700 HARRISON ST, CLEBURN E	GASOLINE	10/1/1988	5B	2A	E,Q	
			TCL FIRE & CASUALT Y INC	106247	303 N PARKWAY, ALVARA DO	GASOLINE	3/2/1993	1B	1A	E,Q	
			UTRAME R DIAMOND SHAMROCK	114925	100 S BROADWAY, JOSHUA	DIESEL	2/3/2000	2	2A	E,Q	
	RMD/VC										
			AT&SF RAILYAR D - SOUTHERN PERIMET ER	1097	101 PARK STREET, CLEBURN E	TPH	12/9/1999		4	E	
			AT&SF RAILYAR D CLOSED LANDFILL AREA	1454	ADJACENT TO SABINE AVENUE, CLEBURN E	METALS, TPH	3/29/2002		2	E	
			BULK FUEL TANK AREA FORMER ATSF RAILWAY	1401	SABINE AND BRAZOS STREETS	METALS, TPH	10/29/2001		2A	E	
		*	KWS MANUFACTURING COMPANY, INC.	1557	3041 CONVEY OR DRIVE, BURLESO N	METALS, TPH	1/15/2003		2	E	
			POWER HOUSE AREA - ATSF RAILYAR D	1235	101 PARK STREET, CLEBURN E	TPH	8/2/2000		6B	E	
	RMD/VCIO										
		*	100 SOUTHWEST WILSHIR E BOULEVARD	403	100 SOUTHWEST WILSHIR E BOULEVARD, BURLESO N	VOCS	12/15/2003		1B	E	
			FORMER MINYARD S GROCERY STORE	144	120 NORTHW EST WILSHIR E BOULEVARD, BURLESO N	TCE	10/18/1999		1B	E	
JONES											
	RMD/CA										
			FINA OIL & CHEMICAL CO	33770	HIGHWAY 277 ABILENE 79604	FUEL CONSTIT UENTS	12/13/1989	2B	2A	EQV2	
			PRIDE REFINING INC	30889	1209 N 4TH ST ABILENE 79601	BTEX, PHENOL	2/12/1992	4B	0	EQ	
	RMD/PST										
			ALLSUPS PETROLEUM INC	111615	1633 S COMMERCIAL ST, ANSON	GASOLINE	3/29/1996	2	4	E,Q	
			BILL LEPARD OIL CO	110953	632 N COMMERCIAL , ANSON	GASOLINE	5/8/1996	5B	2A	E,Q	
			BILL LEPARD OIL CO	115169	1715 17TH ST, ANSON	UNKNOWN	5/7/2001	5B	2A	E,Q	
			BILL LEPARD OIL CO	115170	1714 17TH ST, ANSON	UNKNOWN	5/7/2001	5B	2A	E,Q	
			BILL LEPARD OIL CO INC	112898	613 S CENTRAL , HAMLIN	GASOLINE	1/22/1998	5B	2A	E,Q	
			CITY OF STAMFOR D	115406	8086 FM 704, STAMFOR D	AV-GAS	12/27/2001	2	2A	E,Q	
			COLLINS WAYLON	115327	831 N COMMERCIAL , ANSON	UNKNOWN	1/2/2002	5B	4	E,Q	
			COOPER OIL CO	113578	1632 S COMMERCIAL , ANSON	GASOLINE	11/5/1998	2	2A	E,Q	
			COOPER OIL CO	113950	310 W LAKE, HAMLIN	GASOLINE	1/5/1999	2	2A	E,Q	
			COOPER OIL CO INC	113185	53 S CENTRAL , HAMLIN	GASOLINE	5/15/1998	2	2A	E,Q	
			COOPER OIL CO INC	113186	12 S CENTRAL , HAMLIN	GASOLINE	5/15/1998	2	2A	E,Q	
JONES											

TABLE 1
GROUNDWATER CONTAMINATION CASE DESCRIPTION BY COUNTY
TEXAS COMMISSION ON ENVIRONMENTAL QUALITY

COUNTY	DIVISION	NEW CASES	FILE NAME	FILE NUMBER	LOCATION	CONTAMINATION DESCRIPTION	DATE	ENFORCEMENT STATUS		DATA QUALITY	SECTION 5.236
	RMD/PST										
			E C FEAGAN INC	115266	1732 S COMMERCIAL , ANSON	UNKNOWN	10/16/2001	5B	2A	E,Q	
			ECONOMI C DEVELOPMENTT CORP	101653	301 HAMILTO N, STAMFOR D	GASOLINE , DIESEL, WASTE OIL	1/23/1992	2	2A	E,Q	
			GALLOWAY SAMUEL J JR ESTATE	115506	412 N SWENSO N, STAMFOR D	UNKNOWN	8/6/2002	5B	6	E,Q	
			JONES COUNTY PRECINC T ONE	92529	50 NE AVE C, HAMLIN	GASOLINE , DIESEL	12/15/1988	2	4	E,Q	
			LEPARD OIL CO	111646	1714 AVE K, ANSON 17TH ST, ANSON	UNKNOWN	9/25/1996	5B	4	E,Q	
			LEPARD OIL CO	91966	202 N COMMERCIAL , ANSON	GASOLINE	6/8/1988	5B	4	E,Q	
			LEPARD OIL CO	91967	S HWY 277, ANSON S HWY 277, ANSON	GASOLINE	6/8/1988	5B	4	E,Q	
			RASCON & RAFAEL & EPIFANIA	91339	802 17TH ST, ANSON	UNKNOWN	3/14/1987	5B	2A	E,Q	
			SAV M CONVENIENCE STORES	111265	13 S CENTRAL , HAMLIN	GASOLINE	6/26/1996	2	2A	E,Q	
			SKINNYS INC	111222	6TH & COMMERCIAL , ANSON 6TH, ANSON	GASOLINE	6/13/1996	2	2A	E,Q	
			WYLIE INC	93931	330 N COMMERCIAL , ANSON	GASOLINE	10/5/1989	5B	4	E,Q	
JONES											
	RMD/VC										
			ABILENE WEST FACILITY	396	300 WALL STREET, ABILENE	CHLORINATED SOLVENTS	11/14/1996		4	E	
KARNES											
	RMD/PST										
			CITY OF KENEDY	106156	300 SCHOOL ST, KENEDY	GASOLINE	8/15/1997	2	2A	E,Q	
			DIAMOND SHAMROCK REF & MKTG CO	98861	322 S 2ND, KENEDY	GASOLINE	5/3/1991	2	4	E,Q	
			PRESTON PARSONS INC	96397	200 W MAIN ST, KENEDY	GASOLINE	8/2/1990	2	4	E,Q	
			RIO GRANDE RESOURCES	105710	4 MI E OF HOBSON ON , HOBSON HWY 123, HOBSON	GASOLINE , WASTE OIL	11/12/1992	2	2A	E,Q	
			TEXAS STAR INVESTMENTS	102253	102 N SUNSET STRIP, KENEDY	GASOLINE , DIESEL	2/7/1992	2	4	E,Q	
			WYM OIL COMPANY INC	98635	HWY 123, PAWELE KVILL E HWY 123, PAWELE KVILL E	GASOLINE	4/15/1991	5B	2A	E,Q	
KAUFMAN											
	RMD/PST										
			BEACON HILL BAPTIST CHURCH	113065	HWY 80, FORNEY HWY 80, FORNEY	GASOLINE	3/27/1998	2	2A	E,Q	
			BRISCOE OIL CO	102174	420 E GROVE ST, TERRELL	GASOLINE , WASTE OIL	2/26/1992	2	6	E,Q	
			KAUFMAN COUNTY	113907	601 E NASH, TERRELL	GASOLINE	12/16/1998	1B	1A	E,Q	
			MARVIN WESSON	112866	104 S ELM, KEMP	GASOLINE	1/2/1998	5B	6	E,Q	
			MILLER TRUCK STOP	104421	HWY 80, FORNEY HWY 80, FORNEY	GASOLINE	8/28/1992	5B	6	E,Q	
			NANCY CLAMON	114821	HWY 175, KEMP HWY 175, KEMP	GASOLINE , DIESEL	12/1/1999	2	2A	E,Q	
			PANJTAN INC	112771	2501 E HWY 80, TERRELL	GASOLINE	11/13/1997	2	2A	E,Q	
			RIP GRIFFIN TRUCK STOP	114330	1700 WILSON RD, TERRELL	UNKNOWN	1/11/1999	1B	1A	E,Q	
			ROY & RACHEL WILSON	112789	11491 FM 90, MABANK	GASOLINE , DIESEL	11/17/1997	2	2A	E,Q	
			TERRELL FARM SUPPLY	114876	501 S FM 148, TERRELL	UNKNOWN	2/25/2000	1B	1A	E,Q	
			WILFRED KASPER	113057	FM 148, TERRELL FM 148, TERRELL	GASOLINE	3/26/1998	2	2A	E,Q	
			WORTH OIL CO	114614	1602 W MOORE, TERRELL	UNKNOWN	6/3/1999	2	2A	E,Q	
	RMD/VCIO										
		*	OLD TERRELL PLANT SITE	377	402 SOUTH DELPHIN E STREET, TERRELL	METALS	8/13/2003		1B	E	
KENDALL											
	RMD/PST										
			DIAMOND SHAMROCK REF & MKTG CO	102718	1241 S MAIN, BOERNE	GASOLINE	4/9/1992	2	2A	E,Q	
			KENDALL COUNTY	104203	HWY 3160, KENDALI A HWY 3160, KENDALI A	DIESEL	3/17/1992	1B	1A	E,Q	
			V HOMILIU S & C SCHMIDT	110099	HWY 27, COMFORT HWY 27, COMFORT	GASOLINE	11/15/1995	2	2A	E,Q	
			WILLIAM FRITZ JR	110674	1029 HWY 87, COMFORT	GASOLINE	3/25/1996	2	2A	E,Q	
KENT											
	RMD/PST										

TABLE 1
GROUNDWATER CONTAMINATION CASE DESCRIPTION BY COUNTY
TEXAS COMMISSION ON ENVIRONMENTAL QUALITY

COUNTY	DIVISION	NEW CASES	FILE NAME	FILE NUMBER	LOCATION	CONTAMINATION DESCRIPTION	DATE	ENFORCEMENT STATUS		DATA QUALITY	SECTION 5.236
			ALBERT LETSING ER	97474	HWY 70, GIRARD HWY 70, GIRARD	GASOLINE	12/11/1990	2	6	E,Q	
	WSD										
		*	CITY OG JAYTON	G1320001A	1-KENT CO GOLF COURSE-3 M	PERCHLORATE	8/16/2003	2D	6C	E,Q,V,2	
KERR											
	RMD/PST										
			MINI MART	104313	HWY 27, KERRVIL LE HWY 27, KERRVIL LE	GASOLINE	8/18/1992	2	2A	E,Q	
			MINI MART INC	111104	1980 SIDNEY BAKER ST, KERRVIL LE	DIESEL	5/20/1996	2	2A	E,Q	
			ODESSA LAND CORP	113992	228 JUNCTION HWY, KERRVIL LE	GASOLINE	1/6/1999	2	6	E,Q	
			STATE LEADPERFORMING	104616	2145 SIDNEY BAKER, KERRVIL LE	UNKNOWN	8/18/1992	5B	2A	E,Q	
			STORY LEONARD	91147	1523 JUNCTION HWY, KERRVIL LE	UNKNOWN	4/17/1985	2	2A	E,Q	
			STROEHE R & SON INC	110373	920 SIDNEY BAKER, KERRVIL LE	GASOLINE	1/19/1996	2	2A	E,Q	
KERR											
	WSD										
			ROYAL OAKS WATER	G1330 013B	WELL 2- IN WOODS N OF PLAN	MTBE	2/27/2003	2D	6C	E,Q,V,2	Y
KIMBLE											
	RMD/PST										
			CHARLES REICHEN AU	112781	HWY 377, LONDON HWY 377, LONDON	GASOLINE	11/19/1997	2	4	E,Q	
			MCBRYD E R C	112247	IH 10, SEAGOVI A IH 10, SEAGOVI A	GASOLINE , DIESEL	11/6/1996	2	2A	E,Q	
			ROYS CHEVRO N	114242	314 MAIN ST, JUNCTION	GASOLINE , DIESEL	1/7/1999	2	6	E,Q	
KING											
	RMD/PST										
			RON LANEY OIL CO INC	113264	HWY 82, GUTHRIE HWY 82, GUTHRIE	GASOLINE , DIESEL	11/18/1998	2	2A	E,Q	
KLEBERG											
	RMD/CA										
			COASTAL STATES CRUDE GATHERING CO	39493	RICARDO	VOCS,MT BE, TPH	10/23/1989	2B	5	EQV2	
	RMD/PST										
			C E BOYD & SONS	114327	1204 W KING ST, KINGSVILLE	UNKNOWN	1/18/1999	1B	1A	E,Q	
			CURRENT OCCUPANT	96347	1202 N ARMSTR ONG, KINGSVILLE	GASOLINE	8/1/1990	2	2A	E,Q	
			DEAN A HARREL N SHARP N TRUSTE	94561	6TH, KINGSVILLE 6TH, KINGSVILLE	DIESEL	1/18/1990	2	6	E,Q	
			DELMA RIOS ET AL LUISA RIOS	114326	1001 N 14TH ST, KINGSVILLE	UNKNOWN	1/18/1999	1B	1A	E,Q	
			DOROTH Y & LOUIS ADAMS	98210	803 S 6TH ST, KINGSVILLE	GASOLINE	3/11/1991	2	2A	E,Q	
			DOROTH Y ADAMS	110402	1029 W KING ST, KINGSVILLE	GASOLINE	2/13/1996	2	2A	E,Q	
			ESTATE OF A FASKE	98125	900 S 6TH, KINGSVILLE	GASOLINE , WASTE OIL	3/5/1991	2	2A	E,Q	
			FFP OPERATING PARTNERS	111675	HWY 77, RIVIERA HWY 77, RIVIERA	GASOLINE	9/9/1996	2	2A	E,Q	
			FFP OPERATING PARTNERS	111694	1624 S 6TH ST, KINGSVILLE	GASOLINE	9/6/1996	2	2A	E,Q	
			FFP OPERATING PARTNERS	111698	128 W CORRAL ST, KINGSVILLE	GASOLINE	9/4/1996	2	6	E,Q	
KLEBERG											
	RMD/PST										
			FFP OPERATING PARTNERS	93204	809 W KING AVE, KINGSVILLE	GASOLINE	6/21/1989	2	2A	E,Q	
			GATES OIL CO INC	111547	HWY 77, RIVERA HWY 77, RIVERA	GASOLINE	6/14/1996	2	4	E,Q	
			HOSE PETROLEUM	111703	201 S 14TH ST, KINGSVILLE	GASOLINE	9/27/1996	2	2A	E,Q	
			HOSE PETROLEUM	93615	800 S 6TH ST, KINGSVILLE	GASOLINE	7/25/1989	2	2A	E,Q	
			HOSE PETROLEUM CO	96300	1110 W KING, KINGSVILLE	WASTE OIL	8/1/1990	1B	1A	E,Q	
			J & E OIL CO	112613	119 S 14TH ST, KINGSVILLE	GASOLINE	9/9/1997	2	6	E,Q	
			J & E OIL INC	112599	HWY 77, RIVIERA HWY 77, RIVIERA	GASOLINE	9/4/1997	2	2A	E,Q	

TABLE 1
GROUNDWATER CONTAMINATION CASE DESCRIPTION BY COUNTY
TEXAS COMMISSION ON ENVIRONMENTAL QUALITY

COUNTY	DIVISION	NEW CASES	FILE NAME	FILE NUMBER	LOCATION	CONTAMINATION DESCRIPTION	DATE	ENFORCEMENT STATUS		DATA QUALITY	SECTION 5.236
			KINGSVILLE AREA INDUST DEV FDT	105888	2600 E SANTA GERTRVO IS, KINGSVILLE	GASOLINE	1/20/1993	1B	6	E,Q	
			KINGSVILLE NAVAL AIR STATION	107203	BLDG 1715, KINGSVILLE BLDG 1715, KINGSVILLE	GASOLINE	2/4/1990	2	2A	E,Q	
			KINGSVILLE NAVAL AIR STATION	91613	KINGSVILLE NAS , KINGSVILLE KINGSVILLE NAS , KINGSVILLE	UNKNOWN	11/1/1985	2	4	E,Q	
			KINGSVILLE NAVAL AIR STATION	97130	BLDG 1770, KINGSVILLE BLDG 1770, KINGSVILLE	GASOLINE	10/23/1990	2	2A	E,Q	
			KLEBERG COUNTY PRECINC T 3	99776	E CTY RD 2310, RIVIERA E CNTY RD 2310, RIVIERA	DIESEL	7/30/1991	2	2A	E,Q	
			RAM STORES INC	115524	731 E KING ST, KINGSVILLE	GASOLINE	8/15/2002	2	2A	E,Q	
			SSP PARTNERS	110702	1114 SE 14TH ST, KINGSVILLE	GASOLINE	3/18/1996	2	6	E,Q	
			STRAFCO	115355	528 E KLEBERG , KINGSVILLE	GASOLINE , DIESEL	5/23/2001	1B	1A	E,Q	
		*	THOMAS PETROLEUM	115701	HWY 141, KINGSVILLE HWY 141, KINGSVILLE	GASOLINE	12/3/2002	2	2A	E,Q	
KLEBERG											
	RMD/PST										
			TIGER AVIATION SERVICES INC	102316	HWY 141, KINGSVILLE HWY 141, KINGSVILLE	AV-GAS	3/13/1992	2	2A	E,Q	
			TIGER AVIATION SERVICES INC	102975	HWY 141, KINGSVILLE HWY 141, KINGSVILLE	AV-GAS	3/31/1992	2	2A	E,Q	
			TXDOT	101354	1440 N 14TH, KINGSVILLE	GASOLINE	12/23/1991	2	6	E,Q	
KNOX											
	RMD/PST										
			ALBERTS ONS	115532	5620 W TIDWELL, HOUSTON	GASOLINE	8/30/2002	2	2A	E,Q	
			ALLSUPS PETROLEUM INC	111611	105 S CENTRAL ST, KNOX CITY	GASOLINE	4/2/1996	2	4	E,Q	
			BRIDGES OIL CO	92299	109 MAIN ST, KNOX CITY	DIESEL	11/9/1988	2	2A	E,Q	
			HARMEL OIL CO	95179	312 N CENTRAL , KNOX CITY	GASOLINE	3/14/1990	1B	1A	E,Q	
			K C OIL CO	112507	N HWY 277, MUNDAY N HWY 277, MUNDAY	DIESEL	6/19/1997	2	2A	E,Q	
			PENMAN CONOCO SERVICE	93877	HWY 82, BENJAMI N HWY 82, BENJAMI N	GASOLINE	10/17/1989	2	6	E,Q	
			RON LANEY OIL CO	111470	210 E MAIN, KNOX CITY	GASOLINE	8/9/1996	2	2A	E,Q	
			TYRA SAM	92126	BLK 164 HWY 277, MUNDAY	GASOLINE	9/6/1988	1B	1A	E,Q	
	RMD/VC										
			THOMPSON HAYWARD CHEMICAL	1307	US RTE 277 SOUTH, MUNDAY	METALS	2/21/1997		5	E	
	TAD/WQPAS										
			TDA PESTICIDE SURVEY	2134102	WELL NO. 21-34-102 (SAMPLE 4761-91- 030) "KNOX 36"	PROMETON	10/1/1990	2D	1	V2,3	
			TDA PESTICIDE SURVEY	2134104	WELL NO. 21-34-104 (SAMPLE S REP 1 & REP 2) "KNOX 7"	ATRAZINE	8/16/1988	2D	2B	E,Q,V2	
			TDA PESTICIDE SURVEY	2134129	WELL NO. 21-34-129 (SAMPLE 4761-91- 012) "KNOX 41"	PROMETON	9/17/1990	2D	1	V2,3	
			TDA PESTICIDE SURVEY	2134213	WELL NO. 21-34-213 (SAMPLE 4761-91- 005) "KNOX 35"	PROMETON	9/5/1990	2D	1	V2,3	
			TDA PESTICIDE SURVEY	2134220	WELL NO. 21-34-220 (SAMPLE S REP 1 & REP 2) "KNOX 21"	PROMETON	6/2/1987	2D	2B	E,Q,V2	
			TDA PESTICIDE SURVEY	2134225	WELL NO. 21-34-225 (SAMPLE S REP 1 & REP 2) "KNOX 5"	PROMETON	8/10/1988	2D	2B	E,Q,V2	
			TDA PESTICIDE SURVEY	2134402	WELL NO. 21-34-402 (SAMPLE 4761-91- 038) "KNOX 53"	PROMETON	10/2/1990	2D	1	V2,3	
KNOX											
	TAD/WQPAS										
			TDA PESTICIDE SURVEY	2134403	WELL NO. 21-34-403 (SAMPLE 4761-91- 037) "KNOX 52"	PROMETON	10/2/1990	2D	1	V2,3	
			TDA PESTICIDE SURVEY	2134516	WELL NO. 21-34-516 (SAMPLE S REP 1 & REP 2) "KNOX 1"	PROMETON	5/27/1987	2D	2B	E,Q,V2	

TABLE 1
GROUNDWATER CONTAMINATION CASE DESCRIPTION BY COUNTY
TEXAS COMMISSION ON ENVIRONMENTAL QUALITY

COUNTY / DIVISION	NEW CASES	FILE NAME	FILE NUMBER	LOCATION	CONTAMINATION DESCRIPTION	DATE	ENFORCEMENT STATUS		DATA QUALITY	SECTION 5.236
		TDA PESTICIDE SURVEY	2134547	WELL NO. 21-34-547 (SAMPLE 4761-91- 025) "KNOX 4"	PROMETON	9/19/1990	2D	1	V2,3	
		TDA PESTICIDE SURVEY	2134549	WELL NO. 21-34-549 (SAMPLE 4761-91- 044) "KNOX 58"	ATRAZINE	10/3/1990	2D	1	V2,3	
		TDA PESTICIDE SURVEY	2134550	WELL NO. 21-34-550 (SAMPLE 4761-91- 043) "KNOX 64"	PROMETON	10/3/1990	2D	1	V2,3	
		TDA PESTICIDE SURVEY	2134584	WELL NO. 21-34-584 (SAMPLE 4761-91- 027) "KNOX 42"	PROPAZI NE, ATRAZINE	9/19/1990	2D	1	V2,3	
		TDA PESTICIDE SURVEY	2134647	WELL NO. 21-34-647 (SAMPLE 4761-91- 026) "KNOX 55"	PROMETON	9/19/1990	2D	1	V2,3	
		TDA PESTICIDE SURVEY	2134854	WELL NO. 21-34-854 (SAMPLE 0686-91- 019) "KNOX 59"	PROMETON	9/25/1990	2D	1	V2,3	
LA SALLE										
RMD/PST										
		CLEO BUSTAM ANT E ENTERPRISES	115443	202 N MAIN, COTULLA	GASOLINE	3/27/2002	2	2A	E,Q	
		CLEO BUSTAM ANT E ENTERPRISES	115457	FM 468, COTULLA	GASOLINE , DIESEL	3/27/2002	2	2A	E,Q	
		NEAL KERR	112946	IH 35, COTULLA IH 35, COTULLA	GASOLINE	4/8/1998	1B	1A	E,Q	
LAMAR										
RMD/CA										
		KIMBERL Y- CLARK CORP	33890	2200 19TH ST SW PARIS 75460	DIESEL FUEL	12/13/1993	0	4	E	
RMD/PST										
		CRUTCHF IEL D CORNER GROCERY	91215	HWY 38, PARIS HWY 38, PARIS	GASOLINE	1/30/1987	1B	1A	E,Q	
		EASTER HILL	115059	2880 NE LOOP 286, PARIS	GASOLINE	5/15/2000	2	2A	E,Q	
		JOE GRIZZLE	97269	E HWY 82, BLOSSOM E HWY 82, BLOSSOM	GASOLINE	11/9/1990	1B	1A	E,Q	
		KENETH WOFFOR D	113345	FM 137, PARIS FM 137, PARIS	GASOLINE	7/16/1998	2	2A	E,Q	
		LAMAR COUNTY	102958	MAIN ST, ROXTON MAIN ST, ROXTON	GASOLINE , DIESEL	5/5/1992	2	2A	E,Q	
		LAMAR COUNTY	103317	119 N MAIN, PARIS	GASOLINE	5/5/1992	2	2A	E,Q	
		LAMAR COUNTY	99487	220 N MAIN, PARIS	GASOLINE	7/12/1991	2	2A	E,Q	
		MONTGO MER Y OIL CO	114715	707 BONHAM ST, PARIS	UNKNOWN	8/13/1999	2	2A	E,Q	
		MONTGO MER Y OIL COMPANY	114714	2685 LAMAR AVE, PARIS	UNKNOWN	8/13/1999	2	2A	E,Q	
		PHILLIPS PETROLEUM CO	92607	1870 BONHAM ST, PARIS	GASOLINE	5/3/1988	2	6	E,Q	
		SWATSEL L INC	109778	1121 N MAIN ST, PARIS	GASOLINE , DIESEL	9/20/1995	2	6	E,Q	
		TEXAS DEPT OF PUBLIC SAFETY	98275	2885 N MAIN, PARIS	GASOLINE	3/12/1991	2	2A	E,Q	
		WALKER HARRY OIL CO INC	112987	850 BONHAM, PARIS	GASOLINE	2/26/1998	2	2A	E,Q	
RMD/VCIO										
		OLIVER RUBBER COMPANY - PARIS	308	2305 NW LOOP 286, PARIS	METALS	7/11/2002		1B	E	
WPD/MSW										
		CITY OF PARIS STILLHO USE RD LF	MSW0014 4	STILLHO USE RD, 3 MI NE OF LOOP 286, PARIS	P-3, 6, 11: VOCS (1,1- DICHLOR OETHYLE NE; TETRACH LOROETH YLENE; TRICHLOROETHYLENE; VINYL CHLORIDE)	8/20/1991	2A	0	E,V2	
LAMB										
RMD/CA										

TABLE 1
GROUNDWATER CONTAMINATION CASE DESCRIPTION BY COUNTY
TEXAS COMMISSION ON ENVIRONMENTAL QUALITY

COUNTY / DIVISION	NEW CASES	FILE NAME	FILE NUMBER	LOCATION	CONTAMINATION DESCRIPTION	DATE	ENFORCEMENT STATUS		DATA QUALITY	SECTION 5.236
		TEXAS DEPT OF TRANSPORTATION (LITTLEFI ELD MAINTEN AN CE FACILI	F0624	1600 W DELANO AVE LITTLEFI ELD 79339	VOC, SVOC, METALS	6/23/1998	2A	2	EQV2	
RMD/PST										
		ALLSUPS PETROLEUM INC	108325	101 W HWY 70, EARTH	GASOLINE	7/20/1994	2	2A	E,Q	
		DAVID ESLINGE R	96283	521 HALL AVE, LITTLEFI ELD	GASOLINE	7/25/1990	2	2A	E,Q	
		J L JONES OIL CO	97866	2315 S PHELPS, LITTLEFI ELD	GASOLINE	10/22/1990	2	2A	E,Q	
		LITTLEFI ELD ISD	96333	200 N LAKE AVE, LITTLEFI ELD	GASOLINE	7/25/1990	2	6	E,Q	
		LLANO PERMIAN ENVIRONMENTAL	113811	141 HOWARD MARSHA LL BLVD, LITTLEFI ELD	GASOLINE	1/4/1999	2	2A	E,Q	
		TIMOTHY WATERS	113332	808 HALL, LITTLEFI ELD	GASOLINE	7/10/1998	2	4	E,Q	
		TXDOT	102263	W LOOP 430, LITTLEFI ELD W LOOP 430, LITTLEFI ELD	GASOLINE	2/28/1992	2	2A	E,Q	
LAMB										
TAD/WQPAS										
		HIGH PLAINS UWCD NO. 1 SAMPLIN G PROGRA M	1054205	WELL NO. 10-54-205 (SAMPLE 279-3-8)	ATRAZINE	4/17/1989	1D,1B	1B	E,Q,V2	
LAMPASAS										
RMD/PST										
		BALLOW OIL CO	99969	HWY 281, ADAMSVI LLE HWY 281, ADAMSVI LLE	GASOLINE	8/21/1991	2	2A	E,Q	
		EBCO OIL COMPANY	104807	401 S KEY, LAMPAS AS	GASOLINE	9/23/1992	2	2A	E,Q	
		LUCILLE HENDLEY	112824	4TH, LOMETA 4TH, LOMETA	GASOLINE	12/12/1997	2	2A	E,Q	
		TEXAS DEPT OF PUBLIC SAFETY	99965	N HWY 281, LAMPAS AS N HWY 281, LAMPAS AS	GASOLINE	8/23/1991	2	2A	E,Q	
LAVACA										
RMD/PST										
		CINCO J INVESTMENTS INC	108619	FM 958, YOAKUM FM 958, YOAKUM	GASOLINE	9/15/1994	2	2A	E,Q	
		CLARENC E BESETSN Y	109532	706 E 4TH ST, HALLETT SVILL E	GASOLINE	4/1/1995	2	2A	E,Q	
		E J SEIFERT OIL CO	95539	HWY 90, SUBLIME HWY 90, SUBLIME	GASOLINE	7/3/1990	2	2A	E,Q	
		F MOORE OIL CO	115021	HWY 77 & HWY 77A, HALLETT SVILL E HWY 77, HALLETT SVILL E	GASOLINE , DIESEL	4/28/2000	2	2A	E,Q	
		FARMCO INC	98559	HWY 77, HALLETT SVILL E HWY 77, HALLETT SVILL E	GASOLINE	3/12/1991	2	2A	E,Q	
		HUBERT SCHULTE	95700	116 N TEXANA, HALLETT SVILL E	GASOLINE	5/29/1990	2	2A	E,Q	
		SSP PARTNERS	111794	106 FAIRWIN DS, HALLETT SVILL E	GASOLINE	1/25/1996	2	2A	E,Q	
LEE										
RMD/PST										
		MEDLOC K KEVIN	115281	3250 E HWY 290, GIDDING S	GASOLINE	12/4/2001	1B	1A	E,Q	
		MUTSCH ER INC	103086	374 E AUSTIN, GIDDING S	GASOLINE	5/11/1992	2	4	E,Q	
LEON										
RMD/PST										
		C & S STORES INC	105444	HWY 79 SOUTH, OAKWOO D S HWY 79, OAKWOO D	GASOLINE	11/23/1992	2	4	E,Q	
	*	DAWKINS ACE HARDWA RE CO	114786	HWY 39, LEON HWY 39, LEONA	GASOLINE , DIESEL	10/15/1999	2	4	E,Q	
		DONALD KENT	110076	200 BROAD ST, OAKWOO D	GASOLINE	10/24/1995	2	2A	E,Q	

TABLE 1
GROUNDWATER CONTAMINATION CASE DESCRIPTION BY COUNTY
TEXAS COMMISSION ON ENVIRONMENTAL QUALITY

COUNTY	DIVISION	NEW CASES	FILE NAME	FILE NUMBER	LOCATION	CONTAMINATION DESCRIPTION	DATE	ENFORCEMENT STATUS		DATA QUALITY	SECTION 5.236
			GLICK BROTHERS INC	100680	HWY 79, BUFFALO HWY 79, BUFFALO	GASOLINE	10/28/1991	2	2A	E,Q	
			STAR ENTERPRISE	98679	IH 45, BUFFALO IH 45, BUFFALO	GASOLINE	3/16/1991	2	4	E,Q	
LIBERTY											
	RMD/CA										
			SOUTHERN PACIFIC TRANSMI SSI ON CO	39870	HIGHWAY 59 CLEVELAND 77327	CHLORINATED SOLVENTS	2/15/1987	2B	5	E,Q	
	RMD/PST										
			ALI HAFIZ	114170	2702 N MAIN, LIBERTY	GASOLINE	1/7/1999	2	2A	E,Q	
			ALLISON FUNERAL HOME	100295	1101 N TRAVIS, LIBERTY	GASOLINE	9/20/1991	2	2A	E,Q	
			ALUMA WALL INC	96866	HWY 321, CLEVELAND HWY 321, CLEVELAND	GASOLINE , DIESEL	7/10/1990	2	2A	E,Q	
		*	AMERICAN PIONEER INVESTMENTS	115633	501 N CLEVELAND, DAYTON	GASOLINE	10/15/2002	2	2A	E,Q	
			AT&T	115178	2208 COMMERCE ST, LIBERTY	GASOLINE	12/12/1999	2	2A	E,Q	
			AUTO ZONE INC	115065	1217 E HOUSTON , CLEVELAND	UNKNOWN	10/9/2000	2	6	E,Q	
LIBERTY											
	RMD/PST										
			CIRCLE K CORP	107811	306 HWY 90, DAYTON	GASOLINE	11/15/1993	2	4	E,Q	
			DIAMOND SHAMROCK	112494	1109 E HOUSTON , CLEVELAND	GASOLINE	7/22/1997	2	2A	E,Q	
			FLINTEX OIL	111941	701 WASHINGTON , CLEVELAND	GASOLINE	11/15/1996	2	2A	E,Q	
			HAZARA ENTERPRISES INC	114174	FM 1008 KENEFIC K, DAYTON FM 1008 KENEFIC K, DAYTON	GASOLINE	1/7/1999	2	4	E,Q	
			HEBERT DISTRIBUTING CO	94600	1625 HWY 90 & AUSTIN ST, LIBERTY	GASOLINE , DIESEL	10/6/1989	2	2A	E,Q	
			HEBERT DISTRIBUTING CO	94601	1907 N MAIN ST, LIBERTY	GASOLINE	9/28/1989	2	2A	E,Q	
		*	JACK IN THE BOX EASTERN DIV	115612	208 E HWY 90 A, DAYTON	GASOLINE	7/22/2002	2	2A	E,Q	
			JOHN HEBERT DISTRIBUTORS INC	110086	108 E HWY 90, DAYTON	UNKNOWN	11/17/1995	2	2A	E,Q	
		*	K P OIL CO	109972	1500 N WASHINGTON , CLEVELAND	UNKNOWN	12/4/1995	2	2A	E,Q	
			MOBILEXPLORATION & PRODUCI NG	92334	FM 1413, DAYTON FM 1413, DAYTON	GASOLINE	11/18/1988	2	2A	E,Q	
			NATIONAL CONVENIENCE BANKRUP T	112350	1924 HWY 90, LIBERTY	GASOLINE	5/30/1997	5B	2A	E,Q	
			NATIONAL CONVENIENCE STORES	100668	899 N MAIN ST, LIBERTY	GASOLINE	10/8/1991	5B	4	E,Q	
			NAUSHA D VIRANI	113700	HWY 146, HARDIN HWY 146, HARDIN	GASOLINE	11/23/1998	1B	1A	E,Q	
			STERLING OIL CO	107236	102 W HWY 90, DAYTON	GASOLINE , WASTE OIL	10/25/1993	2	6	E,Q	
			TULLOS ENTERPRISES	93124	1906 N MAIN, LIBERTY	UNKNOWN	5/31/1989	2	2A	E,Q	
			TXDOT	101479	207 LAYL DR, LIBERTY	GASOLINE , DIESEL	11/11/1991	2	2A	E,Q	
			W D MILLER	114352	HWY 146, LIBERTY HWY 146, LIBERTY	GASOLINE	1/18/1999	2	2A	E,Q	
			W D MILLER	114353	HWY 90, LIBERTY HWY 90, LIBERTY	GASOLINE	1/18/1999	2	2A	E,Q	
	RMD/SC										
			PETRO- CHEMICAL SYSTEMS TURTLE BAYOU	FILED BY SITE NAME	SOUTH OF LIBERTY, TX. ON FRONTIER PARK RD., 1 MILE EAST OF FM 563 AND 7 MILES NORTH OF I-10	BENZENE , TOLUENE , ETHYLBE NZENE, TERT- BUTYL ALCOHOL , 1,1 DICHLOROETHANE , 1,2 DICHLOROETHANE , VINYL CHLORIDE	5/31/1984	5A, 4B, 3D, 2B&D, 1B	4	E,Q,V2,3	
LIMESTONE											
	RMD/PST										
			HOBBS BONDED FIBERS	103216	1200 S MCKINNEY, MEXIA	GASOLINE	6/22/1992	2	6	E,Q	
	RMD/VC										
			NAUTILU S TEXAS MANUFACTURING	1484	NWC INTERSECTION SH 14 AND FM 3119, MEXIA	METALS	7/15/2002		2A	E	
LIVE OAK											
	RMD/CA										
			DIAMOND SHAMROCK REFINING CO	31553	301 LEROY ST THREE RIVERS 78071	PETROLEUM HYDROCARBONS, MTBE	1/15/1996	3B	4	EQV123	
	RMD/PST										

TABLE 1
GROUNDWATER CONTAMINATION CASE DESCRIPTION BY COUNTY
TEXAS COMMISSION ON ENVIRONMENTAL QUALITY

COUNTY	DIVISION	NEW CASES	FILE NAME	FILE NUMBER	LOCATION	CONTAMINATION DESCRIPTION	DATE	ENFORCEMENT STATUS		DATA QUALITY	SECTION 5.236
			DIAMOND SHAMROCK REF & MKTG CO	108072	304 N NUECES, GEORGE WEST	GASOLINE	10/21/1993	2	4	E,Q	
			DONALD MOORE	99686	600 NUECES, GEORGE WEST	GASOLINE , DIESEL	7/23/1991	2	2A	E,Q	
			HARGRE AVE S OIL CO	115501	305 NUECES ST, GEORGE WEST	UNKNOWN	10/11/1993	2	2A	E,Q	
			J MONTY LYNE	114436	301 N NUECES, GEORGE WEST	GASOLINE	1/29/1999	2	2A	E,Q	
			SOUTHMOST TERMINAL INC	100774	IH 37, GEORGE WEST IH 37, GEORGE WEST	UNKNOWN	10/11/1991	2	4	E,Q	
LLANO											
	RMD/PST										
			CIRCLE K CORP	91843	904 FORD, LLANO	GASOLINE	4/19/1988	2	2A	E,Q	
			ESTATE OF THOMAS M TIETZ	93576	HWY 29, BUCHANANDAM HWY 29, BUCHANANDAM	GASOLINE	9/4/1989	5B	2A	E,Q	
			LARY PETROLEUM	112090	17128 FM 2241, TOW	GASOLINE	12/28/1996	2	4	E,Q	
			LSI CIRCLE K 3852	101356	406 E YOUNG, LLANO	GASOLINE	8/8/1991	2	2A	E,Q	
			PHILLIP STEWART	113044	RR 3014, TOW RR 3014, TOW	GASOLINE	3/18/1998	1B	1A	E,Q	
LLANO											
	RMD/PST										
			STATE LEADPERFORMING	91262	BUCHANANDAM, BUCHANANDAM BUCHANANDAM, BUCHANANDAM	UNKNOWN	3/27/1987	5B	2A	E,Q	
			V & S PETROLEUM LTD	107978	HWY 29, BUCHANANDAM W HWY 29, BUCHANANDAM	GASOLINE	4/8/1994	2	6	E,Q	
	RMD/SC										
			KINGSLA ND	FILED BY SITE NAME	FROM THE 900 BLOCK OF HWY 1431 WEST TO THE INTERSECTION OF HWY 1431 & RR 2545	1,2 DICHLOROETHANE , CHLORO METHAN E , ETHYLBE NZENE, TOLUENE , TRICHLOROETHYLENE, 1-2 DICHLOROETHANE , PERCHLO ROETHY LENE	1/1/1989	5B, 2B, 1A	3	E,Q,V1,2,3	
	RMD/VC										
			GULF METALS SITE	1405	210 EAST TARRANT STREET, LLANO	VOCS, SVOCS, METALS, PESTICIDES	11/5/2001		3	E	
LOVING											
	RMD/PST										
		*	ERNEST HOPPER	102950	HWY 302, MENTON E HWY 302, MENTON E	GASOLINE	6/22/1992	2	2A	E,Q	2003
LUBBOCK											
	RMD/CA										
			CITY OF LUBBOCK FIRE TRAINING ACADEM Y	62058	LUBBOCK	LEAD	9/22/2002	OA	2A	E	
			EQUILON ENTERPRISES LLC	33445	3002 CLOVIS RD LUBBOCK 79417	BETX, MTBE	6/1/1988	1B	2.3	E	
			LUBBOCK POWER & LIGHT (HOLLY POWER PLANT)	37374	3550 E SLATON HWY LUBBOCK 79404	NO. 2 FUEL OIL	3/1/1994	0A	3,4, 5	EV2	
			PHILLIPS PIPELINE CO	31811	3102 CLOVIS LUBBOCK 79408	BETX, LNAPL, MTBE	12/6/1993	1B	2.3	EQ	
			REESE AIR FORCE BASE	62005	9801 REESE BLVD LUBBOCK 79489	F001, F002, BTEX, ORGANIC S	9/12/1988	3A	2,3, 4	E,Q,V,2,3	
			TECHNICAL COATING S INC	33276	4501 BRADLEY ST LUBBOCK 79417	ORG	11/10/1999	3B	2	E.V2	Y - 2/21/2003
			TEXAS INSTRUM ENT S INC	31070	2301 UNIVERSITY AVE N LUBBOCK 79415	VOCS, SVOCS	1/5/1999	2C	2	EQV	
	RMD/PST										
			7 ELEVEN INC	97587	8126 UNIVERSITY, LUBBOCK	GASOLINE	12/12/1990	2	4	E,Q	
			ACUFF BUTANE CO	92298	FM 40, ACUFF FM 40, ACUFF	GASOLINE	11/16/1988	5B	4	E,Q	
			BALCH OIL CO	101169	920 9TH ST, SLATON	GASOLINE	12/9/1991	2	4	E,Q	
			BALCH OIL CO	108860	HWY 84 BYPASS, SLATON HWY 84 BYPASS, SLATON	GASOLINE	11/16/1994	1B	1A	E,Q	

TABLE 1
GROUNDWATER CONTAMINATION CASE DESCRIPTION BY COUNTY
TEXAS COMMISSION ON ENVIRONMENTAL QUALITY

COUNTY	DIVISION	NEW CASES	FILE NAME	FILE NUMBER	LOCATION	CONTAMINATION DESCRIPTION	DATE	ENFORCEMENT STATUS		DATA QUALITY	SECTION 5.236
			BALCH OIL CO	97529	1550 34TH ST, LUBBOCK	GASOLINE	11/23/1990	2	2A	E,Q	
			BALCH OIL CO INC	111587	INDUSTRIAL DR, SLATON INDUSTRIAL DR, SLATON	GASOLINE , DIESEL	8/7/1996	2	4	E,Q	
			BALCH OIL CO INC	113913	6282 MAINE ST, IDALOU	GASOLINE	1/5/1999	2	2A	E,Q	
			BENTON OIL CO	104676	2705 AVE Q, LUBBOCK	GASOLINE	9/15/1992	2	4	E,Q	
			BENTON OIL CO	107702	LOOP 461, NEW DEAL LOOP 461, NEW DEAL	GASOLINE	1/17/1994	2	4	E,Q	
			BENTON OIL CO	113216	4401 4TH ST, LUBBOCK	GASOLINE , DIESEL	5/27/1998	2	2A	E,Q	
			BENTON OIL CO	113257	3331 34TH ST, LUBBOCK	GASOLINE , WASTE OIL	6/10/1998	2	2A	E,Q	
			BENTON OIL CO	113258	4402 82ND ST, LUBBOCK	GASOLINE	6/10/1998	2	2A	E,Q	
			BENTON OIL CO	113338	50TH ST, LUBBOCK 50TH ST, LUBBOCK	GASOLINE	7/15/1998	2	2A	E,Q	
			BENTON OIL CO	91532	4553 BROWNFIELD HWY, LUBBOCK	GASOLINE	11/9/1987	2	2A	E,Q	
			BENTON OIL CO	94114	3723 19TH ST, LUBBOCK	GASOLINE	11/20/1989	2	2A	E,Q	
			BENTON OIL CO	96752	3702 AVE A, LUBBOCK	DIESEL	9/18/1990	2	4	E,Q	
			BOLTON OIL CO	101338	4511 AVE Q, LUBBOCK	GASOLINE	12/17/1991	2	4	E,Q	
LUBBOCK											
	RMD/PST										
			BOLTON OIL CO	102131	2167 50TH ST, LUBBOCK	GASOLINE	3/3/1992	2	4	E,Q	
			BOLTON OIL CO	103208	4416 50TH, LUBBOCK	GASOLINE	5/15/1992	2	4	E,Q	
			BOLTON OIL CO	104389	2702 AVE Q, LUBBOCK	GASOLINE	8/25/1992	2	4	E,Q	
			BOLTON OIL CO	111769	5622 BROWNFIELD HWY, LUBBOCK	GASOLINE	9/13/1996	2	6	E,Q	
			BOLTON OIL CO	92060	2116 50TH ST, LUBBOCK	GASOLINE	7/12/1988	2	4	E,Q	
			BOLTON OIL CO	95557	3709 AVE Q, LUBBOCK	GASOLINE	2/14/1990	2	6	E,Q	
			BORDEN INC	94334	519 AVE J, LUBBOCK	DIESEL	9/29/1989	5B	1A	E,Q	
			C E BRAY	94309	3334 34TH, LUBBOCK	GASOLINE	11/20/1989	5B	4	E,Q	
			CHRIS GESKOS	100934	1902 34TH ST, LUBBOCK	GASOLINE	11/6/1991	1B	1A	E,Q	
			CHRYSLE R REALTY CORP	108211	4611 AVE Q, LUBBOCK	OTHER	5/6/1994	2D	2A	E,Q	
			CITY OF LUBBOCK	92462	5TH ST, LUBBOCK 5TH ST, LUBBOCK	DIESEL	1/3/1989	5B	2A	E,Q	
			CITY OF LUBBOCK	93153	5TH ST, LUBBOCK 5TH ST, LUBBOCK	GASOLINE	5/25/1989	5B	2A	E,Q	
			CITY OF LUBBOCK	93157	5TH ST, LUBBOCK 5TH ST, LUBBOCK	GASOLINE	5/24/1989	5B	2A	E,Q	
			CITY OF LUBBOCK	93557	AVE J, LUBBOCK AVE J, LUBBOCK	DIESEL	6/30/1989	5B	2A	E,Q	
			CITY OF LUBBOCK	94822	324 MUNICIP AL, LUBBOCK	GASOLINE	1/30/1990	2	4	E,Q	
			CITY OF LUBBOCK	98622	8401 AVE Q, LUBBOCK	GASOLINE	1/15/1991	2	2A	E,Q	
			CITY OF SHALLOWAT ER	94115	SPUR 388, SHALLOWATER LOOP 388, SHALLOWATER	GASOLINE	11/20/1989	2	2A	E,Q	
			CONVEN ANT HEALTH SYSTEM	97864	3615 19TH ST, LUBBOCK	DIESEL	1/17/1991	2	2A	E,Q	
			E Z MART STORES INC	103213	2200 DIVISION ST, SLATON	GASOLINE	5/4/1992	2	4	E,Q	
			E Z MART STORES INC	104724	5719 66TH ST, LUBBOCK	GASOLINE	9/14/1992	2	4	E,Q	
			E Z MART STORES INC	99467	4202 19TH ST, LUBBOCK	GASOLINE	6/20/1991	2	2A	E,Q	
			EDDINS WALCHER CO	103445	5002 SOUTHEA ST DR, LUBBOCK	GASOLINE , KEROSENE , OTHER	6/8/1992	2	4	E,Q	
			EQUILON ENTERPRISES	115395	7201 INDIANA AVE, LUBBOCK	GASOLINE	10/30/2001	2	2A	E,Q	
		*	EQUILON ENTERPRISES	115763	2017 50TH ST, LUBBOCK	GASOLINE	8/23/2001	2	2A	E,Q	
			EQUILON ENTERPRISES LLC	106805	2815 SLIDE RD, LUBBOCK	GASOLINE	6/10/1993	2	4	E,Q	
			EQUILON ENTERPRISES LLC	115265	7008 UNIVERSITY, LUBBOCK	GASOLINE	8/23/2001	2	2A	E,Q	
			EQUILON ENTERPRISES LLC	97094	3311 AVE Q, LUBBOCK	GASOLINE	10/19/1990	2	2A	E,Q	
			EQUILON ENTERPRISES LLC	97530	4401 50TH ST, LUBBOCK	GASOLINE	10/26/1990	2	6	E,Q	
			EQUILON ENTERPRISES LLC	98690	5002 SLIDE RD, LUBBOCK	GASOLINE	4/18/1991	2	2A	E,Q	
			ESTATE OF A M LEFTWIC H JR	96653	3001 50TH ST, LUBBOCK	GASOLINE , WASTE OIL	8/27/1990	2	2A	E,Q	
			ESTATE OF ROY GEORGE	93876	2801 FORDHA M, LUBBOCK	GASOLINE	10/9/1989	2	4	E,Q	
			FLEMING CO INC	95019	508 50TH, LUBBOCK	DIESEL	2/26/1990	2	4	E,Q	
			FRANK HODGES	99128	7902 CEDAR AVE, LUBBOCK	GASOLINE	5/20/1991	5B	2A	E,Q	
			FRONTIER WHOLESALE CO INC	95745	833 E 40TH ST, LUBBOCK	GASOLINE , DIESEL	5/31/1990	2	2A	E,Q	
			GABBERT OIL CO	107358	7401 UNIVERSITY, LUBBOCK	GASOLINE	10/20/1993	2	2A	E,Q	
			GARYS FROZEN FOODS INC	96321	109TH ST, LUBBOCK 109TH ST, LUBBOCK	GASOLINE	8/2/1990	5B	6	E,Q	
			GRABBER CONSTRUCTION	108118	3045 CLOVIS RD, LUBBOCK	OTHER	4/21/1994	2	6	E,Q	
			GROUX BILL	105345	7002 INDIANA, LUBBOCK	UNKNOWN	11/18/1992	2	2A	E,Q	
			HENRY BARTLETT	93156	2555 34TH ST, LUBBOCK	GASOLINE	5/24/1989	2	4	E,Q	

TABLE 1
GROUNDWATER CONTAMINATION CASE DESCRIPTION BY COUNTY
TEXAS COMMISSION ON ENVIRONMENTAL QUALITY

COUNTY DIVISION	NEW CASES	FILE NAME	FILE NUMBER	LOCATION	CONTAMINATION DESCRIPTION	DATE	ENFORCEMENT STATUS		DATA QUALITY	SECTION 5.236
		HIGH PLAINS WATER CONSV DIST1	96766	2930 AVE Q, LUBBOCK	GASOLINE	8/27/1990	2	2A	E,Q	
		HOGLAND OFFICE EQUIPMENT	114218	1219 AVE Q, LUBBOCK	GASOLINE , DIESEL, WASTE OIL	1/7/1999	2	2A	E,Q	
		HORKEY OIL	105576	4337 50TH ST, LUBBOCK	GASOLINE	11/9/1992	2	2A	E,Q	
		HORKEY OIL CO INC	102659	5616 SLIDE RD, LUBBOCK	GASOLINE	8/28/1991	2	4	E,Q	
		HORKEY OIL CO INC	102824	50TH, LUBBOCK 50TH, LUBBOCK	GASOLINE , WASTE OIL	4/6/1992	2	4	E,Q	
		HORKEY OIL CO INC	109406	6601 UNIVERSITY, LUBBOCK	GASOLINE	4/10/1995	2	4	E,Q	
		HORKEY OIL CO INC	111923	4350 19TH ST, LUBBOCK	GASOLINE	11/20/1996	2	4	E,Q	
		HORKEY OIL CO INC	113847	3402 50TH ST, LUBBOCK	GASOLINE	1/4/1999	2	2A	E,Q	
		HORKEY OIL CO INC	113848	5801 34TH ST, LUBBOCK	GASOLINE	1/4/1999	2	2A	E,Q	
		HORKEY OIL CO INC	113849	7302 INDIANA, LUBBOCK	GASOLINE	1/4/1999	2	6	E,Q	
		HORKEY OIL CO INC	93642	620 19TH ST, LUBBOCK	GASOLINE	9/7/1989	2	6	E,Q	
		HORKEY OIL CO INC	97274	406 ERSKINE RD, LUBBOCK	DIESEL	11/5/1990	2	4	E,Q	
		J R BRADY	104971	815 50TH ST, LUBBOCK	GASOLINE	11/10/1992	2	2A	E,Q	
		J W BUSH	93388	7213 W 19TH ST, LUBBOCK	GASOLINE	6/27/1989	2	6	E,Q	
LUBBOCK										
RMD/PST										
		JACOB A PULIKOTI L	93996	3002 34TH ST, LUBBOCK	GASOLINE	10/31/1989	5B	6	E,Q	
		JOHN LOWRIM ORE	93387	811 UNIVERSITY, LUBBOCK	GASOLINE	6/5/1989	5B	2A	E,Q	
		JUANITA HORN	93077	2203 CLOVIS RD, LUBBOCK	GASOLINE	5/12/1989	5B	4	E,Q	
		KENT COPLAND & KEN DOZIER	103949	IH 27, LUBBOCK IH 27, LUBBOCK	AV-GAS	7/14/1992	2	2A	E,Q	
		LASHOM B EUGENE	92951	3501 34TH ST, LUBBOCK	GASOLINE	5/9/1989	5B	2A	E,Q	
		LEFTWIC H & OLIVER	109616	601 N IH 27, LUBBOCK	GASOLINE	6/6/1995	5B	4	E,Q	
		LEWIS & CHAPMA N	96442	MAIN, LUBBOCK MAIN, LUBBOCK	GASOLINE	8/10/1990	2	2A	E,Q	
		LEWIS WARD HAPPY	105371	4835 AVE H, LUBBOCK	GASOLINE	1/12/1993	5B	2A	E,Q	
		LLANO PERMIAN ENVIRONMENTAL	104086	3602 50TH, LUBBOCK	GASOLINE	7/22/1992	2	2A	E,Q	
		LLANO PERMIAN ENVIRONMENTAL	113095	3819 IDALOU RD, LUBBOCK	GASOLINE	4/9/1998	2	2A	E,Q	
		LLANO PERMIAN ENVIRONMENTAL	113097	206 N UNIVERSITY AVE, LUBBOCK	GASOLINE	4/9/1998	2	2A	E,Q	
		LLANO PERMIAN ENVIRONMENTAL	113116	6606 19TH ST, LUBBOCK	GASOLINE	4/16/1998	2	2A	E,Q	
		LLANO PERMIAN ENVIRONMENTAL	113604	7441 W 36TH, LUBBOCK	GASOLINE , DIESEL	6/9/1999	2	2A	E,Q	
		LLANO PERMIAN ENVIRONMENTAL	93680	2602 34TH ST, LUBBOCK	GASOLINE	7/20/1989	2	2A	E,Q	
		LLANO PERMIAN ENVIRONMENTAL	99841	HWY 84 & WOODRO W RD, SLATON HWY 84, SLATON	GASOLINE , DIESEL	7/29/1991	2	2A	E,Q	
		LONNIE HOLLING SW ORTH	107379	4202 BOSTON, LUBBOCK	GASOLINE	10/26/1993	2	4	E,Q	
		LONNIE HOLLING SW ORTH	93247	4202 BOSTON, LUBBOCK	GASOLINE	6/23/1989	2	2A	E,Q	
		LUBBOCK COUNTY	109534	800 BROADWAY, LUBBOCK	GASOLINE , DIESEL	5/19/1995	2	2A	E,Q	
		MARLIN HAYHUR ST	97261	1118 16TH ST, LUBBOCK	GASOLINE	11/9/1990	2	4	E,Q	
		MASSEY MOTORS	98624	4402 AVE Q, LUBBOCK	GASOLINE	4/12/1991	2	4	E,Q	
		MAYFIEL D MOVING & STORAGE	92061	1333 E 44TH ST, LUBBOCK	GASOLINE	12/15/1987	2	6	E,Q	
		MCCLAIN OIL CO	96007	98TH ST, LUBBOCK 98TH ST, LUBBOCK	GASOLINE	6/28/1990	2	4	E,Q	2003
		MCLAIN OIL CO	108854	3034 SLIDE RD, LUBBOCK	GASOLINE	11/18/1994	2	4	E,Q	
		MCLAIN OIL CO	109194	5201 80TH ST, LUBBOCK	GASOLINE	2/15/1995	2	4	E,Q	
		MCLAIN OIL CO	93155	1702 N UNIVERSITY, LUBBOCK	GASOLINE	5/22/1989	2	4	E,Q	
		MCLAIN OIL CO	97361	2323 4TH ST, LUBBOCK	GASOLINE	10/30/1990	5B	4	E,Q	
		MERCHANT S FAST MOTOR LINES	93997	4201 MARTIN LUTHER KING BLVD, LUBBOCK	GASOLINE	9/27/1989	1B	2A	E,Q	
		MIDTOW N PRESS INC	95665	1602 TEXAS AVE, LUBBOCK	GASOLINE	5/24/1990	2	4	E,Q	
		MRS BAIRDS BAKERY	93526	202 BROADWAY, LUBBOCK	GASOLINE	8/18/1989	2	2A	E,Q	
		PAGE & ASSOC CONSTRUCTION CO	93098	4405 CLOVIS RD, LUBBOCK	GASOLINE	6/1/1989	2	2A	E,Q	
		PALMER BROTHERS	98283	6201 W 19TH ST, LUBBOCK	GASOLINE	3/11/1991	2	4	E,Q	
		PAULINE CROW	95196	1320 9TH ST, SLATON	GASOLINE	4/10/1990	5B	4	E,Q	
		RAILTON	95937	1901 HARVAR D RD, LUBBOCK	GASOLINE	6/13/1990	1B	1A	E,Q	
		RALPH CARLISL E MOTORS	100703	4302 AVE Q, LUBBOCK	GASOLINE	10/24/1991	2	2A	E,Q	
		RALPH WILLIAM SON	94557	HWY 87, LUBBOCK HWY 87, LUBBOCK	GASOLINE	1/2/1990	1B	1A	E,Q	2003
		RAUL & JOSIE ALVARA DO	96612	223 N UNIVERSITY, LUBBOCK	GASOLINE	8/22/1990	5B	2A	E,Q	
		RED ARROW FREIGHT LINES	100992	128 E 13TH ST, LUBBOCK	DIESEL, WASTE OIL	11/19/1991	2	4	E,Q	
		RIP GRIFFIN TRUCK SER CTR INC	104558	1414 AVE L, LUBBOCK	GASOLINE	9/2/1992	2	6	E,Q	

TABLE 1
GROUNDWATER CONTAMINATION CASE DESCRIPTION BY COUNTY
TEXAS COMMISSION ON ENVIRONMENTAL QUALITY

COUNTY	DIVISION	NEW CASES	FILE NAME	FILE NUMBER	LOCATION	CONTAMINATION DESCRIPTION	DATE	ENFORCEMENT STATUS		DATA QUALITY	SECTION 5.236
			RIP GRIFFIN TRUCK SER CTR INC	104956	701 N DOWDEN RD, WOLFFO RTH DOWDEN RD, WOLFFO RTH	GASOLINE	9/24/1992	2	2A	E,Q	
			RIP GRIFFIN TRUCK SER CTR INC	107596	LOOP 289, LUBBOCK LOOP 289, LUBBOCK	GASOLINE	12/17/1993	2	4	E,Q	
			RIP GRIFFIN TRUCK SER CTR INC	109989	4609 AVE A, LUBBOCK	GASOLINE , DIESEL	10/13/1995	2	2A	E,Q	
			RIP GRIFFIN TRUCK SER CTR INC	95642	1919 TEXAS AVE, LUBBOCK	GASOLINE	4/18/1990	2	4	E,Q	
			RIP GRIFFIN TRUCK SER CTR INC	96990	1502 19TH ST, LUBBOCK	GASOLINE	10/10/1990	2	2A	E,Q	
			RIP GRIFFIN TRUCK SERVICE INC	113814	4407 IDALOU RD, LUBBOCK	GASOLINE , DIESEL	12/9/1998	2	2A	E,Q	
			S B CAMPBELL JR TRUCKING CO	92233	3906 QUIRT AVE, LUBBOCK	GASOLINE	10/21/1988	5B	2A	E,Q	
			SHING KAN HON	108326	3535 34TH ST, LUBBOCK	GASOLINE	6/26/1994	2	4	E,Q	
			SIMMONS PUMP CORP	91780	2803 AVE H, LUBBOCK	GASOLINE	3/24/1988	2	6	E,Q	
			SIMMONS PUMP CORP	97362	2605 AVE H, LUBBOCK	GASOLINE	10/31/1990	2	2A	E,Q	
			SOUTHWEST CONVENIENCE STORE	113383	2102 50TH, LUBBOCK	GASOLINE	8/6/1998	2	2A	E,Q	
			SOUTHWEST CONVENIENCE STORES	101410	2501 34TH, LUBBOCK	GASOLINE	12/19/1991	2	4	E,Q	
			SOUTHWEST CONVENIENCE STORES	115048	2608 AVE Q, LUBBOCK	UNKNOWN	2/12/2000	2	2A	E,Q	
			SPELCE ENTERPRISES INC	100125	1405 AVE A, LUBBOCK	GASOLINE	9/10/1991	5B	2A	E,Q	
LUBBOCK											
	RMD/PST										
			SPELCE ENTERPRISES INC	100126	103 E BROADWAY, LUBBOCK	GASOLINE , DIESEL	9/10/1991	5B	2A	E,Q	
			STATE LEADPERFORMING	112706	4TH, LUBBOCK 4TH, LUBBOCK	UNKNOWN	10/10/1997	5B	2A	E,Q	
			STATE LEADPERFORMING	112732	WOODRO W & HWY 87, WOODRO W WOODRO W, WOODRO W	UNKNOWN	10/23/1997	5B	2A	E,Q	
			SUPERIOR BAG & SUPPLY	97116	4640 34TH ST, LUBBOCK	GASOLINE	11/1/1990	2	2A	E,Q	
			TEXACO REFINING & MARKETING IN	91944	928 SLIDE, LUBBOCK	GASOLINE	5/24/1988	2	2A	E,Q	
			TEXAS GASMAN L P	108724	7301 BROWNFIELD HWY, LUBBOCK	GASOLINE	10/3/1994	2	2A	E,Q	
			TEXAS ROOFING CO GRIMES & ASS	96715	1902 AVE F, LUBBOCK	GASOLINE	9/17/1990	2	2A	E,Q	
			THRIFTW AY	115029	114 N UNIVERSITY, LUBBOCK	UNKNOWN	8/29/2000	1B	1A	E,Q	
			TOWN & COUNTRY FOOD STORES	102051	1524 50TH ST, LUBBOCK	GASOLINE	2/25/1992	2	2A	E,Q	
			TOWN & COUNTRY FOOD STORES	93851	2025 CLOVIS RD, LUBBOCK	GASOLINE	9/29/1989	2	2A	E,Q	
			TOWN & COUNTRY FOOD STORES INC	98650	6519 UNIVERSITY, LUBBOCK	GASOLINE	4/4/1991	2	4	E,Q	
			TOWNSE ND STRONG INC	108173	3618 34TH ST, LUBBOCK	GASOLINE	5/13/1994	2	6	E,Q	
			TOWNSE ND STRONG INC	110293	110 N UNIVERSITY, LUBBOCK	GASOLINE	1/16/1996	2	2A	E,Q	
			TOWNSE ND STRONG INC	111830	1320 E BROADWAY, LUBBOCK	UNKNOWN	11/1/1996	2	4	E,Q	
			TOWNSE ND STRONG INC	112213	3664 50TH, LUBBOCK	UNKNOWN	4/4/1997	2	4	E,Q	
			TOWNSE ND STRONG INC	112214	5801 4TH ST, LUBBOCK	GASOLINE	3/19/1997	2	2A	E,Q	
			TOWNSE ND STRONG INC	112215	2618 50TH ST, LUBBOCK	GASOLINE	3/17/1997	2	4	E,Q	
			TOWNSE ND STRONG INC	93471	918 E 50TH ST, LUBBOCK	GASOLINE	7/13/1989	2	4	E,Q	
			TOWNSE ND STRONG INC	93753	2901 SLIDE RD, LUBBOCK	GASOLINE	8/11/1990	2	4	E,Q	
			TOWNSE ND STRONG INC	96786	2602 PARKWAY, LUBBOCK	GASOLINE , WASTE OIL	9/19/1990	2	4	E,Q	
			TUCKER OIL CO	97258	850 S 9TH ST, SLATON	GASOLINE	4/3/1990	2	6	E,Q	
			TXDOT	101748	601 SLATON RD, LUBBOCK	GASOLINE , DIESEL	1/17/1992	2	2A	E,Q	
			TXDOT	102125	308 MUNICIPAL DR, LUBBOCK	GASOLINE , DIESEL	2/6/1992	2	4	E,Q	
			TXDOT	113812	601 4TH ST, LUBBOCK	GASOLINE	12/9/1998	1B	1A	E,Q	
			UNITED PARCEL SER	103951	515 E 44TH, LUBBOCK	GASOLINE	6/19/1992	2	2A	E,Q	
			UNITED POSTAL SERVICE VMF	101485	1515 AVE G, LUBBOCK	GASOLINE	1/10/1992	2	6	E,Q	
			WESTERN MARKETING INC	109960	4102 34TH ST, LUBBOCK	GASOLINE	8/29/1995	2	4	E,Q	
			WESTERN MARKETING INC	111873	4701 AVE H, LUBBOCK	GASOLINE	11/4/1996	2	4	E,Q	
			WESTERN MARKETING INC	111874	1101 34TH ST, LUBBOCK	GASOLINE	11/4/1996	2	4	E,Q	
			WESTERN MARKETING INC	113331	2267 34TH ST, LUBBOCK	GASOLINE	7/10/1998	2	2A	E,Q	
			WHITE SWAN INC	100230	915 E 50TH ST, LUBBOCK	DIESEL	8/22/1991	2	2A	E,Q	
			WOODY TIRE CO INC	98284	1606 50TH ST, LUBBOCK	GASOLINE	3/15/1991	2	2A	E,Q	
	RMD/VC										
			MISTLET OE TEX- PACK EXPRESS	1522	702 EAST 40TH STREET, LUBBOCK	VOCS, TPH	9/26/2002		2	E	
			SHALLOWAT ER ACID DELINTE RS	937	FM 179 AND 5TH AVENUE, SHALLOWATER	SULFUR	2/24/1999		2	E	
			STAUFFE R CHEMICAL COMPANY	908	2601 NORTH QUAKER AVENUE, LUBBOCK	PESTICIDES	1/7/1999		2A	E	

TABLE 1
GROUNDWATER CONTAMINATION CASE DESCRIPTION BY COUNTY
TEXAS COMMISSION ON ENVIRONMENTAL QUALITY

COUNTY	DIVISION	NEW CASES	FILE NAME	FILE NUMBER	LOCATION	CONTAMINATION DESCRIPTION	DATE	ENFORCEMENT STATUS		DATA QUALITY	SECTION 5.236
			TEXAS INSTRUM ENT S - PORTION OF LUBBOCK SITE	920	2301 NORTH UNIVERSITY AVENUE, LUBBOCK	SOLVENTS	2/2/1999		2A	E	
	RMD/VCBSA										
			LUBBOCK POWER PLANT AND GARAGE AREA	G018	NORTH OF 5TH STREET AND AVENUE J, LUBBOCK	PCB, CHLORINATED SOLVENTS	3/25/1999		2A	E	
	RMD/VCIO										
		*	EAGLE PICHER INDUSTRIES	412	1802 EAST 50TH STREET, LUBBOCK	PCE	2/17/2004		1B	E	
			FLYING J TRAVEL PLAZA	88	IH-27 AND 4TH STREET (HIGHWAY 82), LUBBOCK	BTEX, TPH	1/28/1999		1B	E	
			UNIVERSITY PLAZA - 1	5	1001 UNIVERSITY AVENUE, LUBBOCK	CHLORINATED SOLVENTS	12/10/1997		1B	E	
			UNIVERSITY PLAZA - 2	94	1001 UNIVERSITY AVENUE, LUBBOCK	CHLORINATED SOLVENTS	2/11/1999		1B	E	
			UNIVERSITY PLAZA - 3	171	1001 UNIVERSITY AVENUE, LUBBOCK	CHLORINATED SOLVENTS	3/27/2000		1B	E	
LUBBOCK											
	TAD/WQPAS										
		*	COOP TNRCC/TWDB	2326611	WELL NO. 23-26-611 (SAMPLE NO. 2326611) (2326611)[City of Lubbock / LAS, #5]	ATRAZINE	7/24/2001	1B	1B	E,Q,V2	
			HIGH PLAINS UWCD NO. 1 SAMPLIN G PROGRA M	2327904	WELL NO. 23-27-904 (SAMPLE 303-1-3)	DIURON	4/10/1989	1D,1B	1B	E,Q,V2	
	WSD										
		*	BIG Q MOBILE HOME ESTATES	G1520 009?	MULTIPLE WELL LOCATIONS	PROMETON	12/31/2003	2D	6C	E,Q,V,2	Y
		*	TERRELL S MOBILE HOME PARK	G1520 192?	MULTIPLE WELL LOCATIONS	BROMACIL	12/31/2003	2D	6C	E,Q,V,2	Y
		*	TEXIN ENTERPRISES WATER SYSTEM	G1520 211A	1-W SIDE OF SUBDIVIS ION	MTBE	11/3/2003	2D	6C	E,Q,V,2	Y
	WPD/MSW										
			CITY OF LUBBOCK	MSW0006 9	1.0 MI N OF FM 2641, ON N AVENUE P, LUBBOCK	MW-102, 103, 104, 105, 106, 107, 108, 111: VOCS (BENZEN E, CIS-1,2-DICHLOR OETHYLE NE, METHYL ENE CHLORIDE ; TETRACH LOROETH YLENE; TRICHLOROETHYLENE; VINYL CHLORIDE)	12/1/1998	2B	4,5	E,Q,V2	
	WQD/WQAS										
			CITY OF LUBBOCK	WQ10353-02	EASTERN TERMINU S OF 38TH STREET JUST SOUTH OF THE FORT WORTH AND DENVER RAILROAD CROSSIN G OF DOUBLE MNT.FOR T BRAZOS RIVER, EAST LUBBOCK COUNTY. (GRAY FARMS SITE)	NITRATE	1/1/1968	3A,B	4,5	E,Q,V	
LYNN											
	RMD/CA										
			TEXAS DEPT OF TRANSPORTATION (TAHOKA MAINTEN AN CE FACILITY)	F0491	US HIGHWAY 87 TAHOKA 79373	METALS- SELENIU M, SVOCS, VOCS- BENZENE	3/9/2000	3B	2	E,Q	
	RMD/PST										
			BALCH OIL CO	101339	HWY 211, NEW HOME HWY 211, NEW HOME	GASOLINE	12/20/1991	2	4	E,Q	
			ESTATE OF EDWARD CLOE	107077	1312LOCKWOOD, TAHOKA	GASOLINE , DIESEL	9/23/1993	2	4	E,Q	
			LLANO PERMIAN ENVIRONMENTAL	112143	HWY 87 BYPASS, ODONNE LL HWY 87 BYPASS, ODONNE LL	GASOLINE , HYDR FLUID	2/18/1997	2	2A	E,Q	

TABLE 1
GROUNDWATER CONTAMINATION CASE DESCRIPTION BY COUNTY
TEXAS COMMISSION ON ENVIRONMENTAL QUALITY

COUNTY	DIVISION	NEW CASES	FILE NAME	FILE NUMBER	LOCATION	CONTAMINATION DESCRIPTION	DATE	ENFORCEMENT STATUS		DATA QUALITY	SECTION 5.236
			LYNN COUNTY FUEL ASSOC	108819	1208LOCKWOOD, TAHOKA	GASOLINE , DIESEL	11/3/1994	5B	2A	E,Q	
			MCCORD OIL CO	113756	1660 MAIN ST, TAHOKA	GASOLINE , WASTE OIL	12/9/1998	2	2A	E,Q	
			ODONNE LL ISD	98629	501 5TH ST, ODONNE LL	GASOLINE	4/2/1991	2	4	E,Q	
			ODONNE LL OIL & BUTANE CO	93078	700 DOAKE ST, ODONNE LL	DIESEL	5/22/1989	2	4	E,Q	
			STANLEY HEINRICH	101749	MAIN ST, WILSON MAIN, WILSON	GASOLINE , DIESEL	1/27/1992	2	4	E,Q	
			TXDOT	108903	102 BROADWAY, NEW HOME	GASOLINE , DIESEL	12/9/1994	2	2A	E,Q	
			WALKER SIMS OIL CO INC	92633	1028 AVE J, TAHOKA	GASOLINE	2/14/1989	2	4	E,Q	
			WOODRU M OIL CO	94824	N 9TH, ODONNE LL N 9TH, ODONNE LL	GASOLINE	1/24/1990	5B	2A	E,Q	
	TAD/WQPAS										
			TDA PESTICIDE SURVEY	2456601	WELL NO. 24-56-601 (SAMPLE S REP 1, REP 2) "LYNN 1"	PICLORA M	7/28/1988	2D	1	V2,3	
MADISON											
	RMD/PST										
			BILL BAILEY JR	113540	306 W MAIN, MADISON VILLE	GASOLINE	10/14/1998	2	2A	E,Q	
			CARTER ENTERPRISES	115270	101 N IH 45, MADISON VILLE	GASOLINE , DIESEL	7/7/2001	2	2A	E,Q	
			CROW FLITE SALES	107298	N HWY 75, MADISON VILLE N HWY 75, MADISON VILLE	GASOLINE	10/28/1993	2	2A	E,Q	
			E BARRETT & R L BRUNER TRUSTEE	114654	IH 45, MADISON VILLE IH 45, MADISON VILLE	UNKNOWN	6/25/1999	2	2A	E,Q	
			H & H RENTALS	114568	300 N MAY ST, MADISON VILLE	GASOLINE , DIESEL	5/4/1999	2	2A	E,Q	
		*	H D PREWITT CO INC	115598	3204 E MAIN ST, MADISON VILLE	GASOLINE	7/15/2002	2	2A	E,Q	
			JUDITH HITE TRUST P M STANLEY	113539	300 W MAIN, MADISON VILLE	GASOLINE	10/14/1998	1B	1A	E,Q	
			MOTIVA ENTERPRISES LLC	114836	3002 E MAIN, MADISON VILLE	GASOLINE	12/29/1999	2	2A	E,Q	
MARION											
	RMD/PST										
			DUNCAN THOMPSON PETROLEUM	97086	HWY 59, JEFFERSO N HWY 59, JEFFERSO N	GASOLINE	10/11/1990	2	2A	E,Q	
			E Z MART STORES INC	114118	110 E BROADWAY, JEFFERSO N	GASOLINE	12/22/1998	2	2A	E,Q	
			FIRST NATIONAL BANK	103497	HWY 729, AVINGER HWY 729, AVINGER	GASOLINE	7/13/1992	2	2A	E,Q	
			HONEY STOP FOOD MART INC	104850	101 WALCOT T, JEFFERSO N	GASOLINE	11/3/1992	2	2A	E,Q	
			J B MCNEEL Y	113448	RT 3, JEFFERSO N RT 3, JEFFERSO N	GASOLINE	9/21/1998	2	2A	E,Q	
MARTIN											
	RMD/PST										
			BLOCKER OIL CO	91258	N FRONT, STANTON N FRONT, STANTON	GASOLINE	1/1/1980	5B	2A	E,Q	
	TAD/WQPAS										
			PERMIAN BASIN (MARTIN CO) UWCD SAMPLIN G PROGRA M	2841201	WELL NO. 28-41-201 (SAMPLE GW 01919)	HEPTACH LOR EPOXIDE	11/19/1990	1D,1B	1B	E,Q,V2	
			TDA PESTICIDE SURVEY		KNOTT AREA #2; 10 WELLS IN MARTIN COUNTY (28-34- 701; 28-35- 503, 504, 505, 804, 813, & 814; 28-42- 301; 28-43- 202 & 203)	ARSENIC	4/6/1988	2D	1	E,Q,V2	
			TDA PESTICIDE SURVEY	2835701	WELL NO. 28-35-701 (NO SAMPLE NO. GIVEN) "MARTIN 3"	TRICLOP YR, ARSENIC	4/26/1988	2D	1	V2,3	
MASON											
	RMD/PST										
			LOEFFLE R OIL CO	103069	405 SAN ANTONIO HWY, MASON	GASOLINE	5/5/1992	2	4	E,Q	
			STATE LEADPERFORMING	115456	505 FORT MCKAVIT T RD, MASON	UNKNOWN	3/26/2002	5B	2A	E,Q	
		*	TRI CON INC	115794	5710 HWY 105, BEAUMONT	GASOLINE	6/27/2003	1B	1A	E,Q	
			VIRGINIA BROWNE	107883	N HWY 87, MASON HWY 87, MASON	UNKNOWN	3/15/1994	5B	2A	E,Q	
		*	W D ALLEN	107571	901 FORT MCKAVE TT, MASON	WASTE OIL	1/26/1994	5B	2A	E,Q	
MATAGORDA											
	RMD/CA										

TABLE 1
GROUNDWATER CONTAMINATION CASE DESCRIPTION BY COUNTY
TEXAS COMMISSION ON ENVIRONMENTAL QUALITY

COUNTY	DIVISION	NEW CASES	FILE NAME	FILE NUMBER	LOCATION	CONTAMINATION DESCRIPTION	DATE	ENFORCEMENT STATUS		DATA QUALITY	SECTION 5.236
			CELANESE LTD	30134	FM 3057 BAY CITY 77404	ORGANIC S	12/20/1995	0	3	E,Q,V,2	
			HU-MAR CHEMICAL INC	31171	PALACIO S 77465	ORGANIC S, TOLUENE , BENZIDIN E	7/1/1987	4A	2B	EQ	
			AMEROIL CORP	112548	FM 616, BLESSIN G FM 616, BLESSIN G	GASOLINE	8/22/1997	2	2A	E,Q	
			CHARLES TEUTSCH	102562	3121 7TH ST, BAY CITY	GASOLINE	9/10/1991	2	4	E,Q	
			DIAMOND MINI MARTS INC	112299	3400 AVE F, BAY CITY	GASOLINE	5/14/1997	2	2A	E,Q	
			DIAMOND MINI MARTS INC	113615	1400 7TH ST, BAY CITY	GASOLINE	11/6/1998	2	2A	E,Q	
			DIAMOND SHAMROCK	113581	4206 7TH ST, BAY CITY	GASOLINE	11/5/1998	2	2A	E,Q	
			ED BELL	114399	FM 616, BLESSIN G FM 616, BLESSIN G	UNKNOWN	1/18/1999	1B	1A	E,Q	
			EDCO INC	111890	2041 AVE F, BAY CITY	GASOLINE	10/31/1996	2	2A	E,Q	
			EDCO INC	113618	2516 7TH ST, BAY CITY	GASOLINE	11/6/1998	2	2A	E,Q	
			EDCO INC	114188	103 HENDERS ON, PALACIO S	GASOLINE	1/7/1999	2	2A	E,Q	
MATAGORDA											
	RMD/CA										
			EDCO INC	114418	HWY 35, VAN VLECK HWY 35, VAN VLECK	GASOLINE	1/27/1999	2	2A	E,Q	
			EDCO INC	96454	AVE B, BLESSIN G AVE B, BLESSIN G	GASOLINE	7/25/1990	2	2A	E,Q	
			EDCO INC	99512	8230 HWY 457, SARGENT	GASOLINE	7/15/1991	2	2A	E,Q	
			ELI ENTERPRISES	114709	2820 AVE F, BAY CITY	GASOLINE	8/11/1999	2	2A	E,Q	
			EVANS OIL CO	113415	AVE E, BAY CITY AVE E, BAY CITY	GASOLINE	11/5/1998	2	2A	E,Q	
			EVANS OIL CO	113420	1812 AVE F, BAY CITY	GASOLINE	9/2/1998	2	2A	E,Q	
			EVANS OIL CO	113421	1701 WILLOW ST, BAY CITY	GASOLINE	9/2/1998	2	2A	E,Q	
			EVANS SYSTEMS INC	111346	1705 MATTHE WS, BAY CITY	GASOLINE	7/8/1996	2	4	E,Q	
			EZ MART STORES INC	115444	4021 AVE F, BAY CITY	GASOLINE	3/8/2002	2	2A	E,Q	
			IN & OUT MINI MARTS INC	113617	1520 AVE F, BAY CITY	GASOLINE	11/6/1998	2	2A	E,Q	
			JONES BACKHO E SERVICE	97649	BUCKS BAYOU RD, BAY CITY BUCKS BAYOU RD, BAY CITY	GASOLINE	12/15/1990	2	6	E,Q	
			LARRY LANFEAR	115229	2010 1ST ST, PALACIO US	GASOLINE	2/14/2001	2	2A	E,Q	
			MAURITZ & COUEY	113260	1618 1ST ST, PALACIO S	GASOLINE	6/10/1998	2	2A	E,Q	
			MELTON MALONE	110748	FM 1728, PLEDGER FM 1728, PLEDGER	UNKNOWN	4/1/1996	2	4	E,Q	
			SPEEDWAY OIL CO	113717	N HWY 60, BAY CITY N HWY 60, BAY CITY	GASOLINE	12/2/1998	2	2A	E,Q	
			W A THOMPS ON	112264	3333 E 7TH ST, BAY CITY	GASOLINE	4/18/1997	2	2A	E,Q	
	RMD/SC										
			HU-MAR CHEMICALS CORP	FILED BY SITE NAME	MCGLOT HIN ROAD BETWEEN 4TH AND 12TH STREETS	EPTAM, TOULENE , 4- CHLORO ANILINE, BENZENE , ETHYLBE NZENE, PETACHO ROPHEN OL, DICHLOR OMETHA NE, METALS; AS,BA,BE, CD,PB, SE,TL.	1/31/1984	5B, 2B, 1A	2B	E,Q,V1,2,3	
	RMD/VC										
			TEXAS GULF SULPHUR MINE PROPERTY	1114	SOUTH GULF ROAD, GULF	SULFUR, PH, VOCS, METALS	3/6/2000		2A	E	
MAVERICK											
	RMD/CA										
			CITY OF EAGLE PASS (INTERNATIONAL BRIDGE)	H0448	EAGLE PASS 78852	NITRATE	6/15/1995	0A	4A	E	
	RMD/PST										
			FERNAND O MARTINE Z	96976	602 MAIN ST, EAGLE PASS	GASOLINE	10/16/1990	2	2A	E,Q	
			GROSSEN BA CHER J F	91869	HWY 277, QUEMAD O HWY 277, QUEMAD O	GASOLINE	4/15/1988	5B	2A	E,Q	
			MAXEY ENERGY CO	113977	750 MAIN ST, EAGLE PASS	GASOLINE	1/4/1999	2	2A	E,Q	
			NEAL INC	115149	585 GARRISON , EAGLE PASS	GASOLINE	1/22/2001	2	2A	E,Q	
			RAM STORES INC	115534	1 LAS QUINTAS BLVD, EAGLE PASS	GASOLINE	8/21/2002	2	2A	E,Q	

TABLE 1
GROUNDWATER CONTAMINATION CASE DESCRIPTION BY COUNTY
TEXAS COMMISSION ON ENVIRONMENTAL QUALITY

COUNTY	DIVISION	NEW CASES	FILE NAME	FILE NUMBER	LOCATION	CONTAMINATION DESCRIPTION	DATE	ENFORCEMENT STATUS		DATA QUALITY	SECTION 5.236
			ROY CANTU	113273	615 MAIN ST, EAGLE PASS	GASOLINE , DIESEL	6/17/1998	2	2A	E,Q	
			VILLARE AL RAY	91143	HWY 277, QUEMAD O HWY 277, QUEMAD O	GASOLINE	10/27/1986	5B	2A	E,Q	
			YRAM MARTINE Z	114384	977 MAIN, EAGLE PASS	GASOLINE , WASTE OIL	4/21/1999	2	2A	E,Q	
MCCULLOCH											
	RMD/CA										
			CITY OF BRADY (FMR POWER PLANT)	84607	900 W 1ST ST BRADY 76825	VOCS, SVOCS, METALS	8/28/1999	3B	2A	EV1	
	RMD/PST										
			A 1 CONSTRUCTION	114244	1002 S BRIDGE, BRADY	GASOLINE	1/7/1999	2	2A	E,Q	
			ALLIE RICKMAN	103164	407 W COMMERCE, BRADY	GASOLINE	3/25/1994	5B	2A	E,Q	
			ESTATE OF ANN DODDS	103161	N HWY 87, BRADY N HWY 87, BRADY	GASOLINE	5/13/1992	1B	1A	E,Q	
MCCULLOCH											
	RMD/PST										
			TOWN & COUNTRY FOOD STORES INC	113988	701 HWY 87, BRADY	GASOLINE	1/5/1999	2	6	E,Q	
			YOUNG OIL CO	113986	SAN ANGELO HWY, BRADY SAN ANGELO HWY, BRADY	GASOLINE , DIESEL	1/5/1999	2	6	E,Q	
MCLENNAN											
	RMD/CA										
			ERD RESOURCE RECOVERY INC	T1532	615 FORREST ST WACO	CR, HG	12/1/1998	0A	5E	4	
			PRECISE HARD CHROME	38542	6613 N 19TH ST WACO 76708	CHROMIUM	12/18/1991	3B	4	E	
			TU ELECTRIC CO	32561	1860 RIESEL RD WACO 76703	VOC'S, SVOC'S	6/29/2001	2A	2B		
	RMD/PST										
			BARRY DRIVER	113292	6659 LONESTA R PKWY, CRAWFO RD	UNKNOWN	6/24/1998	2	2A	E,Q	
			BARSH CONSTRUCTION CO	112056	304 DOUGLAS ST, WOODWAY	GASOLINE , DIESEL	7/17/1996	2	2A	E,Q	
			BENS SHORT STOP	114263	705 NEW DALLAS HWY, WACO	GASOLINE	1/11/1999	2	2A	E,Q	
			BURGESS MARKETING	97029	600 N VALLEY MILLS, WACO	GASOLINE	8/15/1990	2	2A	E,Q	
			BURGESS MARKETING	97032	300 LASALLE, WACO	GASOLINE	8/15/1990	2	4	E,Q	
			BURGESS MARKETING	97035	2004 BELLMEAD DR, WACO	GASOLINE	8/15/1990	2	2A	E,Q	
			BURGESS MARKETING INC	114149	600 S 18TH, WACO	UNKNOWN	1/11/1999	1B	1A	E,Q	
			C L WRIGHT	115219	1520 W IH 35, WACO	UNKNOWN	7/26/2001	2	2A	E,Q	
			CENTEX AG SUPPLY	108994	6793 N LONESTA R PKWY, CRAWFO RD	GASOLINE	1/4/1995	2	2A	E,Q	
			DUKE PETROLEUM	113531	3075 ROBINSON HWY, ROBINSON	GASOLINE	10/13/1998	2	2A	E,Q	
			ENVIRONMENTAL IMPACT	115240	400 BLK TEXAS AVE, MART	UNKNOWN	9/4/2001	5B	1A	E,Q	
			ESTATE OF JIM PARK	111544	201 W OAK, WEST	GASOLINE	8/28/1996	5B	4	E,Q	
			FIKES WHOLESALE INC	111977	616 LAKE AIR DR, WACO	GASOLINE	12/9/1996	2	6	E,Q	
			FIKES WHOLESALE INC	114773	6201 IMPERIAL DR, WACO	UNKNOWN	10/8/1999	2	2A	E,Q	
			HALTOM OIL CO	110028	3612 BELLMEAD DR, BELLMEAD	GASOLINE	11/1/1995	2	2A	E,Q	
			ISSAM SAWAYA	115122	1426 HERRING, WACO	UNKNOWN	2/12/2001	5B	2A	E,Q	
			JIWA MATEUS WAZIRA & SANDRA	114903	3601 BAGBY AVE, WACO	UNKNOWN	3/17/2000	1B	1A	E,Q	
			K E P PROPERTIES	114132	IH 35, ELM MOTT IH 35, ELM MOTT	UNKNOWN	1/6/1999	2	2A	E,Q	
			LAVINIA HALTOM	112940	1019 E CRAVEN, WACO	GASOLINE	3/20/1998	2	2A	E,Q	
		*	MOTIVA ENTERPRISES	115841	7500 BOSQUE BLVD, WACO	UNKNOWN	12/29/2003	1B	1A	E,Q	
			NIX REALTY	111364	511 S ROBINSON DR, ROBINSON	GASOLINE	2/7/1996	2	2A	E,Q	
			QUICK PAK FOOD STORES INC	115202	2232 AIR BASE RD, WACO	UNKNOWN	7/3/2001	1B	1A	E,Q	
			RIESEL INDEPENDENT SCHOOL DIST	94887	MAIN, RIESEL MAIN, RIESEL	GASOLINE	2/9/1990	2	2A	E,Q	
			TENNACO PACKAGING INC	114783	9200 OLD MCGREG OR RD, WACO	UNKNOWN	9/30/1999	2	2A	E,Q	
			TEXAS AERO	114220	RT 10, WACO RT 10, WACO	UNKNOWN	1/11/1999	1B	1A	E,Q	
			UNION PACIFIC RAILROAD	94387	3700 KATY LN, BELLMEAD KATY LN, WACO	DIESEL	1/23/1990	2	2A	E,Q	
			WASZIR JIWA	111743	1901 RICHTER, WACO	UNKNOWN	10/10/1996	2	2A	E,Q	
			WORKING MANS FRIEND OIL CO	115125	1402 S VALLEY MILLS DR, WACO	GASOLINE	12/19/2000	2	2A	E,Q	

TABLE 1
GROUNDWATER CONTAMINATION CASE DESCRIPTION BY COUNTY
TEXAS COMMISSION ON ENVIRONMENTAL QUALITY

COUNTY	DIVISION	NEW CASES	FILE NAME	FILE NUMBER	LOCATION	CONTAMINATION DESCRIPTION	DATE	ENFORCEMENT STATUS	DATA QUALITY	SECTION 5.236
	RMD/VC									
			PRECISIO N NATIONAL PLATING SERVICES , INC.	505	333 SOUTH VALLEY MILLS DRIVE, WACO	METALS	4/15/1997	4	E	
			TERRA- WACO DISTRIBUTION FACILITY	1293	601 TEXAS CENTRAL PARKWAY, WACO	METALS, PESTICIDES	1/10/2001	2B	E	
	RMD/VCIO									
			1434 SOUTH VALLEY MILLS	164	1434 SOUTH VALLEY MILLS DRIVE, WACO	BTEX, MTBE	2/17/2000	1B	E	
			BAYLOR UNIVERSITY RADIO TRACT	231	CLAY AVENUE AND SOUTH 32ND STREET, WACO	METALS	3/20/2001	1B	E	
			HART- PATTERS ON TRACK & FIELD COMPLE X	232	2900 CLAY AVENUE, WACO	METALS	3/20/2001	1B	E	
			LOT 1, BLOCK 1, TIGHE ADDITION	146	6425 NORTH 19TH STREET, WACO	CHROMIUM	11/8/1999	1B	E	
MCLENNAN										
	RMD/VCIO									
			SOUTHWIND APARTMENTS	163	1901 RICHTER AVENUE, WACO	TPH, BTEX	2/15/2000	1B	E	
			THE PERRY COMPANY	230	500 SOUTH VALLEY MILLS DRIVE, WACO	METALS	3/20/2001	1B	E	
			WOODWAY CENTER NORTH ADDITION	18	7013 WOODWAY DRIVE, WOODWAY	TPH, BTEX	3/24/1998	1B	E	
MEDINA										
	ENF									
			CITY OF HONDO/G AR Y AEROSPA CE CORPORATION	32159	HONDO MUNICIPAL AIRPORT	CR,PB,CD, AS,VOCS ,BTEX,CH LORINA TED HYDROC	5/2/1985	3B	1A	E,Q,V
	RMD/CA									
			HONDO ARMY AIRFIELD	81941	HONDO	TCE AND XYLENE	8/12/1993	3C	2B	E,Q,V1
			TEXAS OIL SALVAGE	40777	IH 35 S NATALIA 78059	VOLATILES	10/1/1991	3B	2A	E
	RMD/PST									
			CITY OF DEVINE	112254	304 E PARK ST, DEVINE	UNKNOWN	5/14/1997	2	2A	E,Q
			COMMUNITY FINANAC E INC	110175	909 19TH ST, HONDO	DIESEL	1/8/1996	2	2A	E,Q
			DIAMOND SHAMROCK REF & MKTG CO	108908	E HWY 90, HONDO HWY 90, HONDO	GASOLINE	9/19/1994	2	4	E,Q
			FFP OPERATING PARTNERS	111652	401 19TH ST, HONDO	GASOLINE	8/30/1996	2	2A	E,Q
			MEDINA CNTY	112255	ZIG ZAG RD, DEVINE ZIG ZAG RD, DEVINE	GASOLINE	5/14/1997	2	2A	E,Q
			ROYCE GROFF OIL CO	113392	15179 W HWY 90, CASTROVILLE	GASOLINE	8/12/1998	2	2A	E,Q
	RMD/SSDAT									
			HONDO ARMY AIRFIELD	FILED BY SITE NAME	3/4 MILE OF HWY 90 IN HONDO, TEXAS	HEAVY METALS	2/15/2000			
	RMD/VC									
			MEDINA ELECTRIC COOPERA TIV E	862	2308 18TH ST, HONDO	VOCS, TPH	11/6/1998	2A	E	
			STRAIT FARM EQUIPMENT	583	301 US HIGHWAY 90 EAST, HONDO	TPH	8/6/1997	4	E	
MIDLAND										
	FOD									
			CITY VIEW ACRES		CORNER OF CITY VIEW ROAD AND SOUTH FAIRGRO UNDS ROAD, MIDLAND		12/1/2003	2A	2A	E,Q,V2,3
	RMD/CA									

TABLE 1
GROUNDWATER CONTAMINATION CASE DESCRIPTION BY COUNTY
TEXAS COMMISSION ON ENVIRONMENTAL QUALITY

COUNTY	DIVISION	NEW CASES	FILE NAME	FILE NUMBER	LOCATION	CONTAMINATION DESCRIPTION	DATE	ENFORCEMENT STATUS		DATA QUALITY	SECTION 5.236
			BAKER PETROLIT E CORP	30698	10500 W IH 20 MIDLAND 79711	ORGANIC S	12/19/1986	2C	3	EQV23	
			CENTRILI FT (A BAKER HUGHES CO)	67488	2065 MARKET ST MIDLAND 79703	TPH,CHL ORINATE D SOLVENTS ,BTEX	2/12/1991	2A	5	EQV2	
			DART CLEANERS TEXAS TIERRA 1, LTD.	T1793	4324 ANDREW S HWY MIDLAND 79703	VOC	4/9/1999	OA	2A	E	
			DOWELL SCHLUMBERGER INC	33591	32 E INDUSTRIAL LOOP MIDLAND 79701	VOLATILE ORGANIC COMPOUNDS	12/29/1989	3B	5	EQ	
			DRILCO INDUSTRIES INC	31879	3100 GARDEN CITY HWY MIDLAND 79701	CHLORINATED SOLVENTS	11/1/2000	0	2	E,Q	
			EQUILON PIPELINE CO LLC	82835	1301 S CR 1150 MIDLAND 79706	BENZENE , TOLUENE , ETYLBEN ZENE, XYLENE, TPH	4/18/2000	0A	4,5	EQV2	
			KAY & KOMPAN Y ELECTRIC	52086	704 S JOHNSTON ST MIDLAND	ORGANIC S, PCBS	12/20/1993	1B	0	E,Q,V	
			LEAR CORP	23041	4 S INDUSTRIAL LOOP MIDLAND 79701	CHROMIUM	4/20/2001	0A	2B	EQV2	
			SCURLOC K	41473	3705 E. HWY 158 MIDLAND	TPH	1/14/2003	OA	1A. 2A. 3	E.Q.V	
MIDLAND											
	RMD/CA										
			SMITH INTERNATIONAL INC	34603	2401 I-20 ACCESS MIDLAND 79701	BENZENE , ETHYLBE NZENE	11/4/1996	1B	4	E	
			TRI CITY BEVERAGE S	52102	2101 MARKET ST MIDLAND 79703	VOC'S,GA SOLINE,T PH	3/5/1990	2C	5	EQV	
	RMD/PST										
			7 ELEVEN INC	105716	3301 W ILLINOIS DR, MIDLAND	GASOLINE	12/15/1992	2	4	E,Q	
			7 ELEVEN INC	106962	4324 ANDREW S HWY, MIDLAND	GASOLINE	7/13/1993	2D	4	E,Q	
			ASHLAND INC	98876	3705 E HWY 158, MIDLAND	DIESEL	5/5/1991	2	2A	E,Q	
			CHAPARR AL SYSTEMS	112340	2300 N BIG SPRING, MIDLAND	UNKNOWN	5/28/1997	2	2A	E,Q	
			CHEVRON PRODUCTS CO	92351	GULF & MAGNOLIA, MIDLAND GULF, MIDLAND	GASOLINE	12/1/1988	2D	2A	E,Q	
			CHEVRON PRODUCTS CO	92994	4401 W WADLEY AVE, MIDLAND	GASOLINE	5/5/1989	2	4	E,Q	
			CITY OF MIDLAND	94819	500 N CARVER, MIDLAND	GASOLINE , DIESEL	2/5/1990	2	6	E,Q	
			CITY OF MIDLAND	95049	600 N CARVER, MIDLAND	WASTE OIL	1/29/1990	2	2A	E,Q	
			E E HENSLEY & SON	112663	801 W IH 20, MIDLAND	UNKNOWN	9/29/1997	2	4	E,Q	
			EDDINS WALCHER CO	108813	3015 GARDEN CITY HWY, MIDLAND	DIESEL	9/30/1994	2	4	E,Q	
			EDDINS WALCHER CO	113302	2926 RANKIN HWY, MIDLAND	GASOLINE , DIESEL	6/30/1998	2	2A	E,Q	
			EQUILON ENTERPRISES LLC	91694	701 N BIG SPRING, MIDLAND	GASOLINE	6/1/1985	2	2A	E,Q	
			EQUILON ENTERPRISES LLC	99664	2200 W WALL, MIDLAND	GASOLINE , WASTE OIL	10/1/1990	2	2A	E,Q	
			FRANKS FUELS	113320	1118 N MIDKIFF, MIDLAND	GASOLINE , DIESEL	7/8/1998	2	2A	E,Q	
			HINKLE DISTRIBUTORS INC	93525	10400 W IH 20, MIDLAND	UNKNOWN	8/18/1989	2	4	E,Q	
			HINKLE ENTERPRISES	111925	3910 FM 1788, MIDLAND	GASOLINE , DIESEL	10/22/1996	2	2A	E,Q	
			HORKEY OIL CO INC	104216	3614 W WALL, MIDLAND	GASOLINE	8/10/1992	2	2A	E,Q	
			HORKEY OIL CO INC	114084	610 ANDREW S HWY, MIDLAND	GASOLINE	1/7/1999	2	4	E,Q	
			HORKEY OIL CO INC	114085	312 N MIDLAND DR, MIDLAND	GASOLINE	1/7/1999	2	2A	E,Q	
			HORKEY OIL CO INC	114086	13220 HWY 80, MIDLAND	GASOLINE	1/7/1999	2	2A	E,Q	
			JOHNSON TED	96289	2200 W FRONT ST, MIDLAND	GASOLINE	7/30/1990	2	4	E,Q	
		*	KEITH DANIEL	115492	S ANDREW S HWY, ANDREW S	GASOLINE	7/9/2002	2	2A	E,Q	
			KENT OIL INC	114048	1709 RANKIN HWY, MIDLAND	GASOLINE	1/6/1999	2	2A	E,Q	
			KENT OIL INC	114049	1001 N MIDKIFF, MIDLAND	GASOLINE	1/6/1999	2	2A	E,Q	
			KENT OIL INC	114050	1500 W FRONT, MIDLAND	GASOLINE	1/6/1999	2	2A	E,Q	
			KENT OIL INC	114051	2910 N BIG SPRING, MIDLAND	GASOLINE	1/6/1999	2	2A	E,Q	
			KENT OIL INC	114052	2315 E FRONT, MIDLAND	GASOLINE	1/6/1999	2	2A	E,Q	
			KENT OIL INC	91700	3310 W WALL, MIDLAND	DIESEL	2/16/1988	2	2A	E,Q	
			KENT OIL INC	91718	3314 W LOOP 250 N, MIDLAND	GASOLINE	2/16/1988	2	2A	E,Q	
			LEODIS HENDERS ON	114446	2100 N LAMESA RD, MIDLAND	UNKNOWN	2/12/1999	1B	1A	E,Q	
			LINDSEY JIM	105942	2301 W WADLEY, MIDLAND	GASOLINE	1/16/1993	2	2A	E,Q	
			MARVIN SMITH	97946	3307 ANDREW S HWY, MIDLAND	GASOLINE , DIESEL	2/5/1991	2	2A	E,Q	
			MIDLAND 66 OIL CO INC	109421	2410 RANKIN HWY, MIDLAND	GASOLINE	4/9/1995	2	4	E,Q	
			MIDLAND 66 OIL CO INC	113170	1119 ANDREW S HWY, MIDLAND	GASOLINE	5/15/1998	2	4	E,Q	
			MIDLAND 66 OIL CO INC	113174	3100 S MIDKIFF, MIDLAND	GASOLINE	5/15/1998	2	2A	E,Q	
			MIDLAND 66 OIL CO INC	113175	4321 W ILLINOIS, MIDLAND	GASOLINE	5/15/1998	2	2A	E,Q	

TABLE 1
GROUNDWATER CONTAMINATION CASE DESCRIPTION BY COUNTY
TEXAS COMMISSION ON ENVIRONMENTAL QUALITY

COUNTY / DIVISION	NEW CASES	FILE NAME	FILE NUMBER	LOCATION	CONTAMINATION DESCRIPTION	DATE	ENFORCEMENT STATUS		DATA QUALITY	SECTION 5.236
		MIDLAND COUNTY	97668	200 S HENDERSON BLVD, MIDLAND	GASOLINE	1/3/1991	2	2A	E,Q	
MIDLAND										
RMD/PST										
		MIDSAN CO	99056	710 W SCHARBA UER DR, MIDLAND	GASOLINE	5/14/1991	2	2A	E,Q	
		MR. BLAINE BUSHMA N	91534	2410 N BIG SPRING, MIDLAND	GASOLINE	4/18/1986	2	2A	E,Q	
		RENAISS ANC E PARK INC	100724	4340 W ILLINOIS AVE, MIDLAND	UNKNOWN	8/8/1991	2	6	E,Q	
		RESTRUCTURE PETRO MKTG SVCS	104001	1308 N LAMESA RD, MIDLAND	GASOLINE	7/29/1992	2	2A	E,Q	
		SOUTHWEST ENERGY	112708	1800 N BIG SPRING, MIDLAND	GASOLINE	10/14/1997	2	2A	E,Q	
		SOUTHWESTERN BELL TELEPHONE	96434	305 N MIDLAND DR, MIDLAND	DIESEL	8/1/1990	2	2A	E,Q	
		TEXACO REFINING & MARKETING IN	97893	3300 N MIDKIFF, MIDLAND	GASOLINE	1/25/1991	2	2A	E,Q	
		TOWN & COUNTRY FOOD STORES INC	113982	2110 W FRONT, MIDLAND	GASOLINE , DIESEL	1/5/1999	2	2A	E,Q	
		WEST TEXAS GAS INC	114637	1302 N LAMESA RD, MIDLAND	GASOLINE	6/14/1999	2	2A	E,Q	
MIDLAND										
RMD/VC										
		HATFIEL D ADDITION , SECTION 4, LOT 1A, BLOCK 2	1005	4415 NORTH GARFIELD STREET, MIDLAND	PERC, PETROLEUM HYDROCARBONS	7/8/1999		3	E	
		SMITH INTERNATIONAL /DRIL CO COMPLE X/LA NDFILL	392	3100 GARDEN CITY HIGHWAY, MIDLAND	CHLORINATED SOLVENTS	11/6/1996		5	E	
MILAM										
RMD/CA										
		ALUMINUM COMPANY OF AMERICA	30132	FM 1786 ROCKDA LE 76567	FLOURID E, CHLOROI DE, SULFATE, BORON	9/1/1990	1B	5	E, Q, V, 2	
RMD/PST										
		THREADG ILL OIL CO INC	111884	200 E HWY 79, THORND ALE	GASOLINE , DIESEL	8/12/1996	2	6	E,Q	
MILLS										
RMD/PST										
		SANTA ANNA NATIONAL BANK	112549	HWY 183 & 5TH ST, MULLIN HWY 183, MULLIN	GASOLINE	9/5/1997	2	2A	E,Q	
MITCHELL										
RMD/CA										
		DOWELL SCHLUMBERGER INC	33589	HIGHWAY 208 S COLORADO CITY 79512	BTEX,TPH ,VOCS	11/1/1989	3B	3	EQV 1,2	
		NATIONAL FOAM MANUFACTURING	81720	HIGHWAY 80 COLORADO CITY 79512	VOC, SVOC	6/10/1996	0	5	EQV2	
MIRCHELL										
RMD/PST										
		ADK INVESTMENTS INC	103337	IH 20, COLORADO CITY IH 20, COLORADO CITY	GASOLINE	5/21/1992	2	2A	E,Q	
		BROWNE BROTHERS	108956	900 W IH 20, COLORADO CITY	GASOLINE , DIESEL	1/18/1995	2	2A	E,Q	
		CITY OF COLORADO CITY	95242	1444 WESTPOI NT, COLORADO CITY	GASOLINE	4/18/1990	2	2A	E,Q	
		CITY OF COLORADO CITY	95244	HWY 163, COLORADO CITY HWY 163, COLORADO CITY	GASOLINE	3/16/1990	2	2A	E,Q	
		CITY OF COLORADO CITY	95308	180 W 3RD ST, COLORADO CITY	GASOLINE	3/20/1990	2	6	E,Q	
		D & S CORNER STORE	98065	IH 20, WESTBROOK IH 20, WESTBROOK	GASOLINE	2/13/1991	2	2A	E,Q	
		LORAINE ISD	95309	800 S LOOBY, LORAINE	GASOLINE	3/21/1990	2	2A	E,Q	
		SKINNYS INC	111029	395 E 2ND ST, COLORADO CITY	GASOLINE	5/19/1996	2	4	E,Q	
		TU ELECTRIC	95550	HWY 163, COLORADO CITY HWY 163, COLORADO CITY	DIESEL	5/8/1990	2	4	E,Q	

TABLE 1
GROUNDWATER CONTAMINATION CASE DESCRIPTION BY COUNTY
TEXAS COMMISSION ON ENVIRONMENTAL QUALITY

COUNTY	DIVISION	NEW CASES	FILE NAME	FILE NUMBER	LOCATION	CONTAMINATION DESCRIPTION	DATE	ENFORCEMENT STATUS		DATA QUALITY	SECTION 5.236
	RMD/SC										
			COL-TEX REFINERY	FILED BY SITE NAME	SH 377, COLORADO CITY	BENZENE , ETHYLBE NZENE, CHROMIUM , LEAD, DIMETHY (L)BENZE NE,FREE- PHASE HYDROCARBONS, 2,4 DIMETHY LPHONO L, NAPTHAL ENE, ARSENIC	9/15/1991	5B, 3B, 2B, 1B	4	E,Q,V1,2,3	
MONTAGUE											
	RMD/PST										
			AIRINGTON OIL CO	114584	MONTAQ UE, BOWIE MONTAQ UE, BOWIE	GASOLINE	5/19/1999	2	2A	E,Q	
			AIRINGTON OIL CO INC	113101	618 W WISE ST, BOWIE	GASOLINE	4/13/1998	2	2A	E,Q	
			BOWIE ISD	111862	412 LAMB, BOWIE	GASOLINE	10/1/1996	2	2A	E,Q	
			BOWIE ISD	97292	508 LAMB ST, BOWIE	GASOLINE	11/19/1990	2	2A	E,Q	
			CANTWELL & CANTWELL	113509	511 W WISE, BOWIE	GASOLINE	10/7/1998	2	2A	E,Q	
			CANTWELL & COX	113567	400 WISE ST, BOWIE	GASOLINE	10/21/1998	2	2A	E,Q	
			FFP OPERATING PARTNERS	109780	W HWY 82, SAINT JO HWY 82, SAINT JO	GASOLINE	7/24/1995	2	4	E,Q	
			G & H PROPERTIES	114235	410 CLAY, NOCONA	UNKNOWN	1/7/1999	2	2A	E,Q	
			GEORGE DEEN	113128	FM 1758, BOWIE FM 1758, BOWIE	GASOLINE	4/21/1998	2	2A	E,Q	
			HERR OIL CO	112109	203 E BROAD, SAINT JO	GASOLINE	2/4/1997	2	4	E,Q	
			HOMER FEOGLIO	113433	600 E HWY 82, NOCONA	GASOLINE	9/11/1998	2	2A	E,Q	
			JAMES GOLDSMITH	113804	311 W HWY 82, NOCONA	GASOLINE	12/9/1998	2	2A	E,Q	
			JAMES ROGERS	114018	501 E WISE, BOWIE	GASOLINE , DIESEL	1/6/1999	2	2A	E,Q	
			JAYLENE LOVETT	113947	310 W WISE, BOWIE	UNKNOWN	1/5/1999	1B	1A	E,Q	
			JEHAD SULEIMAN	113485	501 CLAY ST, NOCONA	GASOLINE	9/29/1998	2	2A	E,Q	
			K C OIL CO	111934	HWY 59, BOWIE HWY 59, BOWIE	GASOLINE	11/6/1996	2	2A	E,Q	
			PAUL WHITE	100743	603 E WISE, BOWIE	GASOLINE	10/11/1991	5B	2A	E,Q	
			TXDOT	101727	HWY 175, NOCONA HWY 175, NOCONA	GASOLINE , DIESEL	1/29/1992	2	2A	E,Q	
			YOUNG KWON	113311	111 W HWY 82, NOCONA	GASOLINE	7/3/1998	1B	1A	E,Q	
MONTGOMER Y											
	RMD/CA										
			EXXON COMPANY USA	23417	CRIGHTON RD CONROE 77305	PCP, TPH	5/24/1990	2B	5	EQV2	
	RMD/PST										
			A N RUSCHE DIST CO	109442	18903 FM 1488, MAGNOLIA	GASOLINE	4/13/1995	2	2A	E,Q	
			AFZAL GEHHWA L	112173	22106 W HWY 105, MONTGOMERY	UNKNOWN	3/12/1997	2	2A	E,Q	
		*	BHATTI TAHIR H	115681	24205 FM 1314, PORTER	GASOLINE	6/26/2002	1B	1A	E,Q	
			CHEVRON PRODUCTS CO	110434	20120 HWY 59, NEW CANEY	GASOLINE	1/26/1996	2	2A	E,Q	
			CHEVRON PRODUCTS CO	98349	710 SAWDUST RD, THE WOODLANDS	GASOLINE	3/22/1991	2	2A	E,Q	
			CIRCLE A SUPER STOP	94938	23077 FM 1314, PORTER	GASOLINE	2/1/1990	1B	1A	E,Q	
			COCA COLA BOTTLING CO	107011	RT 23, CONROE RT 23, CONROE	GASOLINE , DIESEL	7/13/1993	2	2A	E,Q	
			DIAMOND SHAMROCK	113577	25226 GROGANS MILL, THE WOODLANDS	GASOLINE	11/5/1998	2	2A	E,Q	
			DIAMOND SHAMROCK	113859	1700 N FRAZIER, CONROE	GASOLINE	1/4/1999	2	2A	E,Q	
			DIAMOND SHAMROCK	114553	1101 W LOOP 336, CONROE	GASOLINE	4/19/1999	2	2A	E,Q	
			DIAMOND SHAMROCK	92174	HWY 149, MONTGOMERY HWY 149, MONTGOMERY	GASOLINE	9/20/1988	2	2A	E,Q	
			E Z INTERNATIONAL INC	112938	FM 1314, CONROE FM 1314, CONROE	GASOLINE	6/24/1998	2	2A	E,Q	

TABLE 1
GROUNDWATER CONTAMINATION CASE DESCRIPTION BY COUNTY
TEXAS COMMISSION ON ENVIRONMENTAL QUALITY

COUNTY	DIVISION	NEW CASES	FILE NAME	FILE NUMBER	LOCATION	CONTAMINATION DESCRIPTION	DATE	ENFORCEMENT STATUS		DATA QUALITY	SECTION 5.236
			J P MORGAN BANK	115547	25021 FM 1314, PORTER	GASOLINE , DIESEL	6/7/2002	2	6	E,Q	
		*	JHMM MANAGEMENT	115828	12947 LAKE CONROE HILLS DR, WILLIS	GASOLINE	8/25/2003	1B	1A	E,Q	
			K P OIL CO	104055	1519 S IH 45, CONROE	UNKNOWN	2/10/1992	2	2A	E,Q	
			K P OIL CO	104056	1519 S IH 45, CONROE	UNKNOWN	2/10/1992	2	6	E,Q	
			K P OIL CO	108306	W HWY 105, MONTGOMERY W HWY 105, MONTGOMERY	GASOLINE	7/20/1994	2	6	E,Q	
			MAGNOLIA ISD	112085	8040 KEN LAKE, MAGNOLIA	GASOLINE	1/17/1997	2	4	E,Q	
			MATINA PEET	93533	3802 HWY 105, CONROE	UNKNOWN	8/24/1989	2	2A	E,Q	
			MAXWELL FUEL INC	96871	214 E DAVIS, CONROE	GASOLINE	9/29/1990	1B	1A	E,Q	
		*	MEADORS FRANCIS	97884	101 S DANVILL E, WILLIS	CHEMICAL	2/1/1991	1B	1A	E,Q	
			MOORE SUPPLY CO	105653	40 LYERLY ST, CONROE	GASOLINE	2/5/1993	2	6	E,Q	
			MR W BETHERIDGE	112973	103 E DAVIS, CONROE	GASOLINE	2/12/1998	1B	1A	E,Q	
MONTGOMERY											
	RMD/PST										
			NEW CANEY TRUCK TERMINAL	112566	HWY 59, NEW CANEY HWY 59, NEW CANEY	GASOLINE , DIESEL	8/28/1997	2	2A	E,Q	
			PINEY WOODS MART	108725	2040 CALVAR Y RD, WILLIS	GASOLINE	10/14/1994	2	2A	E,Q	
			ROSERY INC	110507	26914 IH 45, SPRING	UNKNOWN	3/8/1996	1B	1A	E,Q	
			ROY MAYER	100045	115 LOOP 494, PORTER	GASOLINE	8/28/1991	2	2A	E,Q	
			SPEEDWAY SUPER AMERICA LLC	92241	8901 S IH 45, CONROE	GASOLINE , DIESEL	10/17/1988	2	4	E,Q	
			STATE LEADPERFORMING	115602	23300 BLOCK FM 1314, PORTER	UNKNOWN	12/17/2002	5B	1A	E,Q	
			STOP IN GROCERY	113955	FM 2090, SPLENDORA FM 2090, SPLENDORA	GASOLINE , DIESEL	3/24/1999	2	2A	E,Q	
			STOP N SERV	111005	FM 1314 & PORTER LN, PORTER FM 1314, PORTER	GASOLINE	5/2/1996	2	2A	E,Q	
			STOP N SERV	111006	FM 1314 & LOOP 494, PORTER FM 1314, PORTER	GASOLINE	5/2/1996	2	2A	E,Q	
			STUBBS PETROLEUM CO INC	109988	HWY 59, NEW CANEY HWY 59, NEW CANEY	UNKNOWN	6/26/1995	2	2A	E,Q	
			T C BRANNO N	114234	I-45, CONROE IH 45, CONROE	GASOLINE , DIESEL	1/7/1999	2	2A	E,Q	
			THE ROYAL HILL CO	114806	130 S TRADE CENTER PKWY, CONROE	GASOLINE , DIESEL	11/22/1999	2	2A	E,Q	
			THE WOODLANDS FIRE DEPT	111814	9951 GROGANS MILL RD, THE WOODLANDS	GASOLINE , DIESEL	10/3/1996	2	4	E,Q	
			TRAVIS D WHITTAKER	110084	415 MAGNOLIA BLVD, MAGNOLIA	UNKNOWN	12/21/1995	2	2A	E,Q	
			TXDOT	105412	BOX 18, CONROE BOX 18, CONROE	GASOLINE	11/25/1992	2	2A	E,Q	
			WHITENE R ENTERPRISES INC	112633	N HWY 59, SPLENDORA N HWY 59, SPLENDORA	GASOLINE	9/9/1997	2	6	E,Q	
			ZIPPS GROCERY	114768	23870 W FM 1314, PORTER	GASOLINE	9/17/1999	2	2A	E,Q	
	RMD/SC										
			UNITED CREOSOTING CO	FILED BY SITE NAME	HILBIG RD AND 2ND ST, CONROE UNITED CREOSOTING WOODPRESERVING SUPERFUND SITE	PENTACH LOROPH ENOL, NAPTHAL ENE, POLYARO MATIC HYDROCARBONS	8/1/1985	5A, 3D, 2B&D, 1B	5E	E,Q,V2,3	
	RMD/VC										
			CHARLIE BURCH PITS	421	RICHARD S ROAD, SPRING	METALS, TPH, VOCS	12/17/1996		5	E	
			FORMER TEXAS PUP SITE	1072	640 US HIGHWAY 75 NORTH, WILLIS	TPH, PAHS	10/19/1999		2A	E	
			GROGAN CENTRE I	1101	502 SAWDUST ROAD, THE WOODLANDS	CHLORINATED SOLVENTS	12/27/1999		2	E	
		*	NESBIT'S CLEANER ALDEN RIDGE VILLAGE	1581	8000 RESEARCH FOREST DRIVE, THE WOODLANDS	NA	4/7/2003		6C	E	
		*	NESBIT'S CLEANER RESEARCH	1582	4747 RESEARCH FOREST DRIVE, THE WOODLANDS	VOCS, CHLORINATED SOLVENTS	4/11/2003		2	E	
		*	VILLAGE CLEANERS - THE WOODLANDS	1558	4775 WEST PANTHER CREEK DRIVE, THE WOODLANDS	VOCS	1/28/2003		2	E	
	RMD/VCIO										
			CHARLIE BURCHIOP SITES	321	1106 FORESTBURG DRIVE, SPRING	VOCS	9/18/2002		1B	E	
			HOBBY LOBBY	344	501 SAWDUST ROAD, SPRING	VOCS, CHLORINATED SOLVENTS	2/13/2003		1B	E	
			HOME DEPOT #6516	124	19103 IH- 45, CONROE	TPH, BTEX	7/29/1999		1B	E	

TABLE 1
GROUNDWATER CONTAMINATION CASE DESCRIPTION BY COUNTY
TEXAS COMMISSION ON ENVIRONMENTAL QUALITY

COUNTY	DIVISION	NEW CASES	FILE NAME	FILE NUMBER	LOCATION	CONTAMINATION DESCRIPTION	DATE	ENFORCEMENT STATUS		DATA QUALITY	SECTION 5.236
			PARKWOOD I AND PARKWOOD II	326	10055 GROGAN' S MILL ROAD, THE WOODLANDS	VOCS, TPH	10/2/2002		1B	E	
MOORE											
	RMD/CA										
			DIAMOND SHAMROCK REFINING CO (MCKEE)	30871	FM 119 SUNRAY 79086	BENZENE . LNAPL	2/25/1992	3B	3	E	
	RMD/PST										
			FIRST STATE BANK OF DUMAS	96903	HWY 287, CACTUS HWY 287, CACTUS	GASOLINE , DIESEL	8/13/1990	2	2A	E,Q	
			JACK OLDHAM OIL CO	113555	513 N DUMAS AVE, DUMAS	GASOLINE , DIESEL	10/21/1998	2	2A	E,Q	
MOORE											
	RMD/SSDAT										
			CACTUS ORDNANCE WORKS	FILED BY SITE NAME	12 MI N OF DUMS	BIS(2- ETHYLHE XY) PHTHALA TE	5/7/2002			Q	Y
	RMD/VC										
			CACTUS PLANT	411	US HWY 287 AND FM 281, CACTUS	NITRATE S, METALS	12/4/1996		0	E	
MORRIS											
	RMD/CA										
			LONE STAR STEEL CO	30093	HIGHWAY 259 S LONE STAR 75668	METALS	1/5/1985	3B	5	EQ	
			REILLY INDUSTRIES INC	30660	HIGHWAY 259 LONE STAR 75668	PHENOLS, CREOSOTE	3/1/1989	2B	3A	E	
MORRIS											
	RMD/PST										
			HAWKINS NOEL	92592	CITY BLK 1, NAPLES HWY 67, NAPLES	GASOLINE	2/2/1989	1B	1A	E,Q	
			JERRY BLACKW ELL	114476	RT 1, DAINGER FIELD RT 1, DAINGER FIELD	UNKNOWN	2/23/1999	1B	1A	E,Q	
			NAPLES KWIK STOP INC	103318	HWY 67, NAPLES HWY 67, NAPLES	GASOLINE	10/21/1991	2	6	E,Q	
			NIBLETT OIL CO	104964	104 N MAIN ST, OMAHA	GASOLINE	10/13/1992	2	2A	E,Q	
	WSD										
		*	CITY OF NAPLES	G1720 003D	5- PAHERSON /HEL E	HEPTANES , DIMETHY L CYCLOPENTANE, METHYL CYCLOHEXANE	7/23/2003	2D	6C	E,Q,V,2	Y
NACOGDOCHES											
	RMD/CA										
			AMERICAN PLANT FOOD CORP	F0277	1809 BENNETT CLARK RD NACOGDOCHES 75961	NITRATE S	7/28/1998	1	0	N/A	
			RED T COIL CO	37143	5004 SOUTH ST NACOGDOCHES 75961	CHLORINATED SOLVENTS , GASOLINE CONST.	7/1/1989	2C	4	EQV	
	RMD/PST										
			DENNY OIL CO	114377	2915 NW STALLINGS DR, NACOGDOCHES	GASOLINE	2/4/1999	2	2A	E,Q	
			DENNY OIL CO	92341	1501 NORTH ST, NACOGDOCHES	GASOLINE	11/17/1988	2	2A	E,Q	
		*	MEAZELL TONYA	115805	7894 S HWY 59, NACOGDOCHES	GASOLINE , DIESEL	7/10/2003	1B	1A	E,Q	
			MORGAN OIL CO	110095	1302 NORTH ST, NACOGDOCHES	GASOLINE	10/11/1995	2	4	E,Q	
			REED DISTRIBUTING CO INC	104936	409 BREMOND, NACOGDOCHES	UNKNOWN	10/1/1992	1B	1A	E,Q	

TABLE 1
GROUNDWATER CONTAMINATION CASE DESCRIPTION BY COUNTY
TEXAS COMMISSION ON ENVIRONMENTAL QUALITY

COUNTY	DIVISION	NEW CASES	FILE NAME	FILE NUMBER	LOCATION	CONTAMINATION DESCRIPTION	DATE	ENFORCEMENT STATUS		DATA QUALITY	SECTION 5.236
			SWBT CO	102819	1700 SW STALLINGS DR, NACOGDOCHES	GASOLINE	2/6/1992	2	6	E,Q	
	RMD/VCIO										
			BURNS, MORRIS & STEWART - BMS	10	1124 BENNETT CLARK ROAD, NACOGDOCHES	NITRATE	1/13/1998		1B	E	
			FORMER SAFEWAY GROCERY STORE/EC KE RD DRUGS	41	SEC STARR AVENUE AND NORTH STREET, NACOGDOCHES	BTEX, TPH	5/28/1998		1B	E	
			LIBERTY HALL PARK	290	202 EAST PILAR STREET, NACOGDOCHES	VOCS, CHLORINATED SOLVENTS	3/6/2002		1B	E	
	WSD										
		*	CITY OF NACOGDOCHES	G1740003?	Entry Point 002 with 2 wells	PERCHLORATE	10/3/2003	2D	6C	E,Q,V,2	
NAVARRO											
	RMD/CA										
			CHEVRON PIPELINE CO	31863	STATE HIGHWAY 31 E DAWSON / PURDON 76639	BTEX,TPH	3/30/1987	3C	2.3	EQV2	
		*	HWY 31 & REGAL	T1895	HWY 31 & REGAL, CORSICANA 75109	METALS	8/4/2003	OA	1	E,Q	
		*	IVIE TRUCKING & HOG FARM	F0887	FM 1126, RICE, TX. 75155	TPH	7/10/2003	3B	2	E,Q	
	RMD/PST										
			C R BLACK	113153	S IH 45, ANGUS S IH 45, ANGUS	GASOLINE	5/15/1998	2	2A	E,Q	
			CONOCO INC	112118	856 W 2ND AVE, CORSICANA	UNKNOWN	2/18/1997	2	2A	E,Q	
			CORSICANA NATIONAL BANK	102616	HWY 31, KERENS HWY 31, KERENS	GASOLINE	9/19/1991	2	2A	E,Q	
			CORSICANA NATIONAL BANK	102965	2901 W 7TH ST, CORSICANA	GASOLINE	5/5/1992	2	2A	E,Q	
			CORSICANA NATIONAL BANK	92984	222 S 7TH ST, CORSICANA	GASOLINE	4/7/1989	2	6	E,Q	
			ELWOOD BARNES	113087	2728 W 7TH, CORISCA NA	GASOLINE	4/8/1998	2	2A	E,Q	
			HILLOCK FOODS INC	114295	I 45, CORSICANA IH 45, CORSICANA	UNKNOWN	1/11/1999	1B	1A	E,Q	
NAVARRO											
	RMD/PST										
			KMART CORP	113109	2200 S HWY 75, CORSICANA	DIESEL	4/14/1998	2	2A	E,Q	
			MICHAEL KASTER	97348	301 W COLLIN ST, CORSICANA	GASOLINE	11/26/1990	2	2A	E,Q	
			MILDRED ISD	113563	RT 6, CORSICANA RT 6, CORSICANA	GASOLINE	11/6/1998	2	6	E,Q	
			NAVARRO COUNTY AUDITOR	114034	102 S SECOND, BLOOMIN G GROVE	GASOLINE , DIESEL	1/6/1999	2	2A	E,Q	
			PHILLIPS GROCERY	98901	2821 W 7TH AVE, CORSICANA	GASOLINE	5/10/1991	2	2A	E,Q	
			PHILLIPS PETROLEUM CO	92630	1139 W 7TH AVE, CORSICANA	GASOLINE	5/11/1988	2	6	E,Q	
			SUMMER ALL MRS S R	99670	221 S 7TH ST, CORSICANA	GASOLINE	9/16/1991	2	2A	E,Q	
			VICTOR COOPER	104915	420 N 15TH ST, CORSICANA	GASOLINE	12/22/1992	2	2A	E,Q	
			WINTERS OIL CO	112257	FM 667, PURDON FM 667, PURDON	GASOLINE	4/24/1997	2	2A	E,Q	
			WINTERS OIL CO	93097	300 S 7TH ST, CORSICANA	UNKNOWN	3/17/1989	2	6	E,Q	
		*	WINTERS OIL CO	95414	600 N BEATON, CORSICANA	GASOLINE	5/9/1990	2	2A	E,Q	
	WPD/MSW										
			CITY OF CORSICANA	MSW0219 0	1.47 MI E OF STATE HWY 31 AND IH45	MW-7: VOCS (TRICHLOROETHYLENE)	7/24/2000	2B	4,5	E,Q,V1,2	
NEWTON											
	RMD/PST										
			CAMPBELL OIL CO	113558	107 KAUFMAN ST, NEWTON	GASOLINE , DIESEL	10/29/1998	2	2A	E,Q	
			E TEX OIL CO OR K P OIL INC	91005	RT 2 BOX 226, MIDWAY RT 2, MIDWAY	GASOLINE	6/9/1983	1B	1A	E,Q	
			NOLAN OIL CO INC	112296	S HWY 87, CALL S HWY 87, CALL	UNKNOWN	4/14/1997	2	4	E,Q	
			TERRILL PETROLEUM	111363	HWY 1415, WEIRGARE FM 1415, WIERGAT E	GASOLINE	7/16/1996	2	2A	E,Q	
NOLAN											

TABLE 1
GROUNDWATER CONTAMINATION CASE DESCRIPTION BY COUNTY
TEXAS COMMISSION ON ENVIRONMENTAL QUALITY

COUNTY	DIVISION	NEW CASES	FILE NAME	FILE NUMBER	LOCATION	CONTAMINATION DESCRIPTION	DATE	ENFORCEMENT STATUS		DATA QUALITY	SECTION 5.236
	RMD/CA										
			GULF REFINERY (FORMER)	52139	STATE HIGHWAY 710 SWEETWATER 79556	BENZENE , XYLENE, TPH	6/30/1988	2C	2	EQV	
	RMD/PST										
			BILL BURNS OIL CO	109939	2001 LAMAR, SWEETWATER	GASOLINE	9/29/1995	2	2A	E,Q	
		*	BILL BURNS OIL CO	115795	800 12TH ST, ROSCOE	GASOLINE	7/9/2003	2	2A	E,Q	
			BILL BURNS OIL CO	98714	301 W 1ST, SWEETWATER	GASOLINE	3/25/1991	2	2A	E,Q	
			BOB HARRELL	94363	1210 E BROADWAY, SWEETWATER	GASOLINE	11/21/1989	2	2A	E,Q	
			FISCA OIL CORP	115472	200 HAILEY ST, SWEETWATER	GASOLINE	11/15/2001	2	2A	E,Q	
NOLAN											
	RMD/PST										
			MCCORMICK MARKETING	93537	E BROADWAY, SWEETWATER E BROADWAY, SWEETWATER	GASOLINE	8/18/1989	2	2A	E,Q	
			NATIONAL AUTO TRUCK STOPS	109857	I 20 & HOPKINS RD, SWEETWATER IH 20 RD, SWEETWATER	GASOLINE , DIESEL	8/10/1995	2	2A	E,Q	
			SKINNYS INC	109940	1400 HAILEY, SWEETWATER	GASOLINE	10/3/1995	2	4	E,Q	
			SKINNYS INC	110097	1811 LAMAR, SWEETWATER	GASOLINE	4/5/1995	2	2A	E,Q	
			SKINNYS INC	110098	2100 LAMAR, SWEETWATER	GASOLINE	5/12/1995	2	2A	E,Q	
			SKINNYS INC	111028	1712 LAMAR, SWEETWATER	UNKNOWN	5/21/1996	2	4	E,Q	
			STANLEY MORRIS	99822	1509 LAMAR ST, SWEETWATER	GASOLINE , DIESEL	8/9/1991	2	2A	E,Q	
			STROMAN OIL CO INC	91144	2ND & MAIN FM 608, MARYNE AL 2ND, MARYNE AL	GASOLINE	6/18/1986	5B	4	E,Q	
			STROMAN OIL CO INC	97905	609 E BROADWAY, SWEETWATER	GASOLINE	2/1/1991	2	6	E,Q	
	RMD/VCIO										
	WSD										
			VACANT LAND/PROPOSED AUTOZO NE	39	1201 - 1205 LAMAR STREET, SWEETWATER	BTEX, TPH	5/22/1998		1B	E	
NUECES											
	RMD/CA										
			AMERAD A HESS CORP	39033	1802 POTH LN CORPUS CHRISTI 78408	HYDROCARBONS; BTEX	7/12/1990	2B	4	E	
			CELANESE LTD	30483	1901 CLARKWOOD RD CORPUS CHRISTI 78469	CR, PB, AS, PHENOL, METHAN OL. ORGANIC S	1/1/1983	3A	3.5	EQ	
			CHEMICAL WASTE MANAGEMENT INC	32325	6901 GREENWOOD RD CORPUS CHRISTI 78415	PHENOL, CHLOROF ORM,CAR BON TETRACH LORIDE,T OLUENE, ETHYLB ENZENE,T CE	4/14/1988	3A	4,5	E,Q,V,2,3	
			CITGO REFINING AND CHEMICALS CO	30532	1801 NUECES BAY BLVD CORPUS CHRISTI 78407	HYDROCARBONS	10/1/1981	3B	4	EQV1	
			CITGO REFINING AND CHEMICALS CO	32501	4809 UPRIVER RD CORPUS CHRISTI 78407	HYDROCARBONS/ NAPTHA	12/6/1989	3B	4	EQV1	
			CITGO REFINING AND CHEMICALS CO	33763	7350 IH 37 CORPUS CHRISTI 78409	TPH	10/25/1993	1	0	EQV	
			COASTAL STATES CRUDE GATHERING CO	39988	DRISCOLL	VOCS, SVOCS, TPH, LNAPLS	10/23/1989	2B	3.4	EQV2	
			CORPUS CHRISTI NAVAL AIR STATION	30479	11001 D ST CORPUS CHRISTI 78419	1,1-DCE, CIS-1,2- DCE, BENZENE , CHLOROBENZENE , TCE, VC	3/13/1987	3A	3,4, 5	E,Q,V,2	
			ELEMENT IS CHROMIUM LTP INC	31661	3800 BUDDY LAWRENCE DR CORPUS CHRISTI 78408	CHROME, HYDROCARBONS	1/1/1980	3B	4	E	
			EQUISTA R CHEMICALS LP (FMR OXYCHE M PETROCHEMICALS INC)	31685	1501 MCKENZIE RD CORPUS CHRISTI 78410	BENZENE	8/11/1998	1B	4	E	
			FLINT HILLS RESOURCES	30529	2825 SUNTIDE RD CORPUS CHRISTI 78409	FREE AND DISSOLV ED PHASE HYDROCARBONS	10/1/1981	3A,B	3,4	EQV	
			GUNDERL AND MARINE SUPPLY	T1830	1221 CANTWELL LN CORPUS CHRISTI 78407	BTEX	3/25/2002	2D	3	E.Q	
			HALE DUSTING SERVICE	32963	CR 44 ROBSTOWN 78380	ARSENIC	3/20/1985	3B	2A	E,Q,V2	
			INDUSTRIAL METALS CO	31251	3000 AGNES ST CORPUS CHRISTI 78405	CHLORINATED BENZENE COMPOUNDS	11/1/1996	4A	5	EQV2	

TABLE 1
GROUNDWATER CONTAMINATION CASE DESCRIPTION BY COUNTY
TEXAS COMMISSION ON ENVIRONMENTAL QUALITY

COUNTY DIVISION	NEW CASES	FILE NAME	FILE NUMBER	LOCATION	CONTAMINATION DESCRIPTION	DATE	ENFORCEMENT STATUS		DATA QUALITY	SECTION 5.236
		KOCH REFINING COMPANY LP (FMR SOUTHWESTERN REFINING CO)	30033	1607 NUECES BAY BLVD CORPUS CHRISTI 78408	HYDROCARBONS	6/22/1989	3B	3	EQV23	
		PORT OF CORPUS CHRISTI AUTHORITY	39876	CORPUS CHRISTI	BTEX,TPH	12/15/1989	2B	3	EQV1	
		QUALITY MACHINE & EQUIPMENT CO	52134	1432 E HIGHWAY 44 ROBSTOWN 78380	METALS - CR	6/6/1993	2B	0	EQ	
		TEXAS ECOLOGISTS INC (TECO)	50052	PETRONILLA RD ROBSTOWN 78380	BENZENE , C- DISULFID E, CRESOL, CHL- BENZEN	2/17/1987	3	4	EQV23	
		TEXAS MOLECU LAR	83093	CORPUS CHRISTI	SVOC'S. VOC	7/16/1998	3A	2A	EQ	
		TICONA POLYMERS INC (FMR CELANESE ENGINEERING RESINS)	30084	HIGHWAY 77 BISHOP 78343	ORGANIC S, METALS	2/24/1987	3A	5A	E,Q,V,2,3	
		VALERO REFINING CO	30478	5900 UP RIVER RD CORPUS CHRISTI 78407	PETROLEUM HYDROCARBONS	7/1/1988	2D	4	V3	
		VALERO REFINING CO (FMR COASTAL REFINING & MARKETING INC)	30530	1300 CANTWELL LN CORPUS CHRISTI 78408	HYDRDO CARBONS . BTEX	1/1/1989	4A	4	EQV2	
NUECES										
RMD/PST										
		A & W SPORTSMAN	106546	9705 S PADRE ISLAND DR, CORPUS CHRISTI	UNKNOWN	4/24/1993	5B	2A	E,Q	
		A&W PROPERTIES BAYCOGI BSO N	107377	9729 S PADRE ISLAND DR, CORPUS CHRISTI	GASOLINE	10/13/1993	5B	2A	E,Q	
		AIR LOGISTICS	115173	302 INTERNATIONAL DR, CORPUS CHRISTI	JET FUEL	2/8/2001	2	2A	E,Q	
		AMERICAN PAWN SUPERST ORE S	114720	5857 LEOPARD ST, CORPUS CHRISTI	UNKNOWN	8/18/1999	2	2A	E,Q	
		AMERIPRIDE SERVICES	94326	502 MCCAMPBELLRD, CORPUS CHRISTI	GASOLINE	12/20/1989	2	6	E,Q	
		AUSTIN PITTMAN	107194	4249 MCARDL E RD, CORPUS CHRISTI	GASOLINE	8/11/1993	2	2A	E,Q	
		BENEFIELD FAMILY TRUST	110413	5622 WEBER, CORPUS CHRISTI	UNKNOWN	4/3/1996	2	6	E,Q	
	*	BROWNING FERRIS INC ALLIED WAS	115403	126 VILLA DR, CORPUS CHRISTI	DIESEL	1/4/2002	2	2A	E,Q	
		CALALLEN ISD	94382	13301 W REDBIRD LN, CORPUS CHRISTI	DIESEL	1/23/1990	2	6	E,Q	
		CALESTINO & TERESA ORTIZ	114769	1237 NILE DR, CORPUS CHRISTI	GASOLINE	9/17/1999	2	2A	E,Q	
		CENTRAL POWER & LIGHT	101958	2510 LIPAN ST, CORPUS CHRISTI	UNKNOWN	10/17/1992	2	4	E,Q	
		CESARS TEXACO	114474	4747 S ALAMEDA, CORPUS CHRISTI	UNKNOWN	2/23/1999	2	2A	E,Q	
		CITY OF CORPUS CHRISTI	109850	1550 HORNE RD, CORPUS CHRISTI	DIESEL	9/6/1995	2	2A	E,Q	
		CITY OF CORPUS CHRISTI	91808	1024 SAM RANKIN, CORPUS CHRISTI	DIESEL	4/14/1988	2	2A	E,Q	
		CLARK REED	95025	2901 E SURFSIDE , CORPUS CHRISTI	GASOLINE	2/13/1990	2	2A	E,Q	
		COASTAL BEND RENT A CAR INC	104602	PINSON DR, CORPUS CHRISTI PINSON DR, CORPUS CHRISTI	GASOLINE	9/9/1992	2	2A	E,Q	
		COASTAL MART INC	110060	3002 MCKENZIE, CORPUS CHRISTI	GASOLINE	12/20/1995	2	2A	E,Q	
		COASTAL MART INC	115285	5801 EVERHART RD, CORPUS CHRISTI	GASOLINE	8/1/2001	2	2A	E,Q	
		COASTAL MART INC	115286	1602 AYERS, CORPUS CHRISTI	GASOLINE	8/1/2001	2	2A	E,Q	
		COASTAL MART INC	115288	412 S ALAMEDA ST, CORPUS CHRISTI	GASOLINE	8/1/2001	2	2A	E,Q	
		COASTAL MART INC	115306	4849 LEOPARD ST, CORPUS CHRISTI	GASOLINE	8/1/2001	2	2A	E,Q	
		COASTAL MART INC	115317	5702 LEOPARD ST, CORPUS CHRISTI	GASOLINE	8/17/2001	2	2A	E,Q	
		COASTAL MART INC	115318	6022 AYERS ST, CORPUS CHRISTI	GASOLINE	8/15/2001	2	6	E,Q	
		COASTAL MART INC	115341	666 AIRPORT RD, CORPUS CHRISTI	GASOLINE	8/1/2001	2	2A	E,Q	
		COASTAL MART INC	115436	5702 KOSTORY Z RD, CORPUS CHRISTI	GASOLINE	7/18/2001	2	2A	E,Q	
		COASTAL MART INC	115447	2042 GOLLIHA R RD, CORPUS CHRISTI	GASOLINE	8/1/2001	2	2A	E,Q	
	*	COASTAL MART INC	91042	2754 S STAPLES, CORPUS CHRISTI	GASOLINE , WASTE OIL	8/1/2001	1B	1A	E,Q	
		COASTAL TRANSPORT CO INC	95318	821 CORN PRODUCTS RD, CORPUS CHRISTI	GASOLINE	1/2/1990	2	4	E,Q	
		COCA COLA BOTTLING CO	98604	1519 LEOPARD , CORPUS CHRISTI	GASOLINE , DIESEL	4/9/1991	2	6	E,Q	
		CORPUS CHRISTI EQUIPMENT CO IN	98908	410 WESTCHE STER, CORPUS CHRISTI	GASOLINE	5/1/1991	2	2A	E,Q	
		CORPUS CHRISTI NAVAL STATION	101358	BLDG 1153A, CORPUS CHRISTI BLDG 1153A, CORPUS CHRISTI	GASOLINE	12/31/1991	2	2A	E,Q	
		CORPUS CHRISTI NAVAL STATION	101682	TANK SITE H100 0, CORPUS CHRISTI TANK SITE H100 0, CORPUS CHRISTI	KEROSENE	1/21/1992	1B	1A	E,Q	
		CORPUS CHRISTI NAVAL STATION	105847	BLDG 1263, CORPUS CHRISTI BLDG 1263, CORPUS CHRISTI	GASOLINE	12/10/1992	2	2A	E,Q	
		CORPUS CHRISTI NAVAL STATION	91734	FUEL FARM 216, CORPUS CHRISTI FUEL FARM 216, CORPUS CHRISTI	UNKNOWN	3/15/1988	2	4	E,Q	
		CORPUS CHRISTI NAVAL STATION	96711	TANK SITE 290, CORPUS CHRISTI TANK SITE 290, CORPUS CHRISTI	DIESEL	9/17/1990	2	2A	E,Q	
		CPH INVESTMENTS	97914	HWY 77, ROBSTOWN HWY 77, ROBSTOWN	DIESEL	1/23/1991	2	4	E,Q	
		DENTON PETROLEUM CO	109968	701 E MAIN ST, ROBSTOWN	GASOLINE	11/7/1995	2	2A	E,Q	

TABLE 1
GROUNDWATER CONTAMINATION CASE DESCRIPTION BY COUNTY
TEXAS COMMISSION ON ENVIRONMENTAL QUALITY

COUNTY DIVISION	NEW CASES	FILE NAME	FILE NUMBER	LOCATION	CONTAMINATION DESCRIPTION	DATE	ENFORCEMENT STATUS		DATA QUALITY	SECTION 5.236
	*	DEVILLE LARRY	115796	4802 S PADRE ISLAND DR, CORPUS CHRISTI	GASOLINE	6/3/2003	1B	1A	E,Q	
	*	DIAMOND SHAMROCK REF & MKT CO	115748	1724 MORGAN ST, CORPUS CHRISTI	UNKNOWN	6/3/2003	2	2A	E,Q	
		DIAMOND SHAMROCK REF & MKT INC	115323	1504 WALDRO N RD, CORPUS CHRISTI	GASOLINE	4/24/2001	1B	1A	E,Q	
		DIAMOND SHAMROCK REF & MKTG CO	102833	5656 EVERHART , CORPUS CHRISTI	GASOLINE	4/28/1992	2	2A	E,Q	
		DIAMOND SHAMROCK REF & MKTG CO	94559	3401 LEOPARD , CORPUS CHRISTI	GASOLINE	1/3/1990	2	4	E,Q	
		DIAMOND SHAMROCK REF & MKTG CO	99574	HWY 77, DRISCOLL HWY 775, DRISCOLL	GASOLINE	7/19/1991	2	4	E,Q	
		DRISCOLL PROPERTIES LLC	102397	FM 663, DRISCOLL FM 663, DRISCOLL	GASOLINE , DIESEL	3/24/1992	2	4	E,Q	
		E W KRETZIN GER	113864	1701 S STAPLES, CORPUS CHRISTI	GASOLINE	1/4/1999	2	2A	E,Q	
		E Z SERVE CONVENIENCE STORES	111676	4045 AYERS, CORPUS CHRISTI	GASOLINE , DIESEL	9/9/1996	2	2A	E,Q	
		EL PASO CORP ERD	101248	9360 LEOPARD , CORPUS CHRISTI	GASOLINE	12/13/1991	2	4	E,Q	
		EL PASO CORP ERD	109548	5641 CARROLL LN, CORPUS CHRISTI	GASOLINE	3/23/1995	2	2A	E,Q	
NUECES										
RMD/PST										
		EL PASO CORP ERD	93936	13947 S PADRE ISLAND DR, CORPUS CHRISTI	GASOLINE	10/31/1989	2	6	E,Q	
		EL PASO CORPORATION	91960	15302 S PADRE ISLAND DR, CORPUS CHRISTI	GASOLINE	6/21/1988	2	2A	E,Q	
		FDIC RTC	108091	4200 S ALAMEDA, CORPUS CHRISTI	GASOLINE	9/15/1993	2	6	E,Q	
		FDL AUTO CLINIC	100520	3812 BALDWIN , CORPUS CHRISTI	GASOLINE	10/15/1991	5B	2A	E,Q	
		FFP OPERATING PARTNERS	100455	S HWY 77, DRISCOLL S HWY 77, DRISCOLL	DIESEL	10/3/1991	2	4	E,Q	
		FFP OPERATING PARTNERS	112905	1504 2ND ST, AGUA DULCE	GASOLINE	1/20/1998	2	4	E,Q	
		FFP OPERATING PARTNERS	93511	102 W MAIN, BISHOP	GASOLINE	7/14/1989	2	2A	E,Q	
		FISHERMANS WHARF MARINA	113933	900 N TARPON, PORT ARANSAS	GASOLINE , DIESEL	1/5/1999	2	2A	E,Q	
		FUEL MANAGEMENT	104117	950 1/2 E PORT, CORPUS CHRISTI	GASOLINE	8/3/1992	2	2A	E,Q	
		GENERAL SERVICE ADMINISTRATION	109368	6300 OCEANDR, CORPUS CHRISTI	UNKNOWN	4/4/1995	1B	1A	E,Q	
		GEO STRATA ENVIR CONSUL INC	91509	5634 WEBER RD, CORPUS CHRISTI	GASOLINE	9/4/1987	2	4	E,Q	
		HALL OIL COMPANY	108352	2354 HORNE, CORPUS CHRISTI	GASOLINE	7/25/1994	2	2A	E,Q	
		HOUSTON CONVENIENCE	115191	4301 KOSTORY Z RD, CORPUS CHRISTI	GASOLINE	5/10/2001	2	2A	E,Q	
		HOWARD CHAMBERLAIN	115097	9810 S PADRE ISLAND DR, CORPUS CHRISTI	GASOLINE	10/6/2000	5B	6	E,Q	
		HUNT MCBRIDE PROPERTIES	106846	349 MCBRIDE , CORPUS CHRISTI	UNKNOWN	6/10/1993	2	4	E,Q	
		JOHNSTON N R ELECTRIC INC	102730	4717 WESTWA Y, CORPUS CHRISTI	GASOLINE	4/22/1992	2	2A	E,Q	
		JON IM	112848	1301 S PORT, CORPUS CHRISTI	GASOLINE	1/7/1998	2	2A	E,Q	
		JUAN & ARMANDINA RODRIGU EZ	93897	749 HORNE RD, CORPUS CHRISTI	GASOLINE	11/6/1989	2	2A	E,Q	
		KMART CORP	108628	4717 S PADRE ISLAND DR, CORPUS CHRISTI	HYDR FLUID	4/14/1994	2	2A	E,Q	
	*	KOUTROS STEWART	115514	5656 WEBER, CORPUS CHRISTI	GASOLINE , WASTE OIL	7/8/2002	2	2A	E,Q	
		LOIS HALL PROPERTY	97129	1602 MORGAN AVENUE, CORPUS CHRISTI	GASOLINE , DIESEL	10/25/1990	2	6	E,Q	
		M I LLC	115372	1323 MARGUERITE ST, CORPUS CHRISTI	GASOLINE , DIESEL	4/18/2001	2	2A	E,Q	
		M V JONES	112107	3030 MARTIN LUTHER KING BLVD, CORPUS CHRISTI	GASOLINE	1/30/1997	2	2A	E,Q	
		MALEK INC	96999	2521 ANTELOPE , CORPUS CHRISTI	GASOLINE	10/19/1990	2	2A	E,Q	
		MANUEL LOPEZ	108541	432 W MAIN ST, ROBSTOWN	GASOLINE	7/14/1994	2	4	E,Q	
		MARIA LUISA GARZA	110268	4245 COLUMBI A, CORPUS CHRISTI	GASOLINE	1/12/1996	2	2A	E,Q	
		MARKER 37	113888	13317 S PADRE ISLAND DR, CORPUS CHRISTI	UNKNOWN	1/4/1999	1B	1A	E,Q	
		MCCOY CORP	95561	5909 HOLLY RD, CORPUS CHRISTI	GASOLINE	4/17/1990	2	2A	E,Q	
		MORTEZ A SHAFINURY	113010	5757 EVERHART , CORPUS CHRISTI	GASOLINE	3/6/1998	2	2A	E,Q	
		NUECES COUNTY DEPT PUBLIC WORK	114212	201 CORN PRODUCTS RD, CORPUS CHRISTI	UNKNOWN	1/7/1999	2	2A	E,Q	
		NUECES COUNTY ROAD DEPT	94647	5655 BUSH RD, CORPUS CHRISTI	GASOLINE	12/18/1989	2	2A	E,Q	
		OCEAN CORALL C	108470	6902 MCARDL E, CORPUS CHRISTI	GASOLINE	6/22/1994	2	2A	E,Q	
		OIL PATCH TEXACO	110752	102 N HWY 77 BYPASS, BISHOP	UNKNOWN	4/1/1996	2	2A	E,Q	
		OMNIFLIGHT OFFSHORE	96133	13636 SMITH DR, CORPUS CHRISTI	UNKNOWN	7/10/1990	1B	1A	E,Q	
		PAGAN LEWIS MOTORS	113450	3737 S PADRE ISLAND DR, CORPUS CHRISTI	GASOLINE	9/21/1998	2	2A	E,Q	
		PAULS TEXACO	96553	4742 KOSTORY Z, CORPUS CHRISTI	GASOLINE	8/23/1990	2	2A	E,Q	
		PETROLEUM WHOLESALE INC	92024	2100 HORNE ROAD RD, CORPUS CHRISTI	GASOLINE	7/7/1988	2	6	E,Q	
		PRONTO DISTRIBUTING	112462	4702 KOSTORY Z, CORPUS CHRISTI	GASOLINE	6/30/1997	2	2A	E,Q	
		PRONTO DISTRIBUTING	112463	514 OLD ROBSTOWN RD, CORPUS CHRISTI	GASOLINE	6/30/1997	2	2A	E,Q	
		PRONTO DISTRIBUTING	95752	4237 KOSTORY Z RD, CORPUS CHRISTI	GASOLINE	6/11/1990	2	4	E,Q	
		PRONTO DISTRIBUTING INC	101212	2701 S PORT, CORPUS CHRISTI	GASOLINE	12/11/1991	2	2A	E,Q	
		PRONTO DISTRIBUTING INC	93208	2002 S STAPLES, CORPUS CHRISTI	GASOLINE	6/21/1989	2	2A	E,Q	

TABLE 1
GROUNDWATER CONTAMINATION CASE DESCRIPTION BY COUNTY
TEXAS COMMISSION ON ENVIRONMENTAL QUALITY

COUNTY DIVISION	NEW CASES	FILE NAME	FILE NUMBER	LOCATION	CONTAMINATION DESCRIPTION	DATE	ENFORCEMENT STATUS		DATA QUALITY	SECTION 5.236
		RAY WEST WAREHOUSES INC	100940	4801 BALDWIN BLVD, CORPUS CHRISTI	GASOLINE	11/5/1991	2	2A	E,Q	
		RAY WHITE	109798	303 NAVIGAT ION, CORPUS CHRISTI	GASOLINE	9/22/1995	2	2A	E,Q	
		RED CARPET CAR WASH INC	100029	2740 S STAPLES, CORPUS CHRISTI	GASOLINE	8/28/1991	2	6	E,Q	
		RED CARPET CAR WASH INC	114160	4001-09 LEOPARD , CORPUS CHRISTI	GASOLINE	1/7/1999	2	2A	E,Q	
		REGIONAL TRANSIT AUTHORITY	113036	401 E MAIN ST, ROBSTOWN	GASOLINE	3/16/1998	2	6	E,Q	
		ROBERT ALBRIGH T C/O PAUL	115017	4242 LAGUNA SHORES, CORPUS CHRISTI	GASOLINE , DIESEL	6/16/2000	2	6	E,Q	
		ROBERT PAYNE	113271	2723 FM 665, ROBSTOWN	GASOLINE	6/17/1998	1B	1A	E,Q	
		ROSE HILL PARK CEMETERY	110244	2731 COMANC HE, CORPUS CHRISTI	GASOLINE	2/20/1993	2	6	E,Q	
NUECES										
RMD/PST										
		S & B FINANCIA L	98907	1002 MCBRIDE LN, CORPUS CHRISTI	GASOLINE	5/6/1991	2	2A	E,Q	
		SAMUEL BONNEY ESQ	108101	5501 LEOPARD LN, CORPUS CHRISTI	GASOLINE	4/14/1994	2	4	E,Q	
	*	SCHMITT ERIK	115708	2102 AGNES, CORPUS CHRISTI	GASOLINE	2/13/2003	1B	1A	E,Q	
		SEARS	91807	4515 AGNES, CORPUS CHRISTI	GASOLINE	4/14/1988	2	2A	E,Q	
		SECHRIST HALL CO	96360	102 OMAHA DR, CORPUS CHRISTI	GASOLINE	6/11/1990	2	2A	E,Q	
	*	SIGMOR CORP	115756	4101 GOLIHAR ST, CORPUS CHRISTI	GASOLINE	12/16/2002	2	2A	E,Q	
		SLRPERFORMING CORRECTIVE ACT	114977	FM 665, DRISCOLL FM 665, DRISCOLL	UNKNOWN	5/30/2000	5B	2A	E,Q	
		SPEEDY STOP FOOD STORES	115006	5602 S PADRE ISLAND DR, CORPUS CHRISTI	GASOLINE	2/3/2000	2	6	E,Q	
		SSP PARTNERS	100881	3601 S STAPLES, CORPUS CHRISTI	GASOLINE	10/29/1991	2	2A	E,Q	
		SSP PARTNERS	101492	4515 WEBER RD, CORPUS CHRISTI	GASOLINE	11/15/1991	2	2A	E,Q	
		SSP PARTNERS	101505	1601 AGNES ST, CORPUS CHRISTI	GASOLINE	10/25/1991	2	2A	E,Q	
		SSP PARTNERS	101539	5701 EVERHART , CORPUS CHRISTI	GASOLINE	11/29/1991	2	2A	E,Q	
		SSP PARTNERS	106274	5995 WILLIAM S, CORPUS CHRISTI	GASOLINE	11/1/1992	2	2A	E,Q	
		SSP PARTNERS	110149	2714 S STAPLES, CORPUS CHRISTI	GASOLINE	12/8/1996	2	2A	E,Q	
		SSP PARTNERS	110150	1050 NUECES BAY BLVD, CORPUS CHRISTI	GASOLINE	12/8/1995	2	4	E,Q	
		SSP PARTNERS	110343	4214 CARROLL LN, CORPUS CHRISTI	GASOLINE	1/23/1996	2	2A	E,Q	
		SSP PARTNERS	110509	10801 LEOPARD , CORPUS CHRISTI	UNKNOWN	3/8/1996	2	4	E,Q	
		SSP PARTNERS	92390	15733 S PADRE ISLAND DR, CORPUS CHRISTI	GASOLINE	11/18/1988	2	6	E,Q	
		SSP PARTNERS	92393	701 S ALISTER, PORT ARANSAS	GASOLINE	11/18/1988	2	6	E,Q	
		SSP PARTNERS	94543	5555 UP RIVER RD, CORPUS CHRISTI	GASOLINE	1/8/1990	2	4	E,Q	
		SSP PARTNERS	97405	1802 BALDWIN ST, CORPUS CHRISTI	GASOLINE	12/3/1990	2	6	E,Q	
		STATE LEADPERFORMING	115078	3301 S PORT, CORPUS CHRISTI	UNKNOWN	10/27/2000	5B	6	E,Q	
		STEVE CERVANT ES	101684	521 MCBRIDE LN, CORPUS CHRISTI	GASOLINE	2/10/1992	2	2A	E,Q	
		SUNMAR T	113851	4041 A AGNES, CORPUS CHRISTI	UNKNOWN	1/4/1999	2	2A	E,Q	
		T A HARRELL ESTATE	112981	8005 UP RIVER RD, CORPUS CHRISTI	GASOLINE	2/25/1998	2	2A	E,Q	
		TADEO PINA	114215	307 E AVE A, ROBSTOWN	UNKNOWN	1/7/1999	1B	1A	E,Q	
		TENE INC	110070	1410 CRESCEN T, CORPUS CHRISTI	GASOLINE	12/11/1995	2	2A	E,Q	
		TEXAS DEPT OF PUBLIC SAFETY	96163	1922 S PADRE ISLAND DR, CORPUS CHRISTI	GASOLINE	7/6/1990	2	2A	E,Q	
		TEXAS STAR INVESTMENTS	100775	5758 GREENWOOD , CORPUS CHRISTI	GASOLINE	10/22/1991	2	2A	E,Q	
		TEXAS STAR INVESTMENTS	111821	1902 BALDWIN , CORPUS CHRISTI	GASOLINE , DIESEL	10/22/1996	2	2A	E,Q	
		TEXAS STAR INVESTMENTS	113471	5801 S STAPLES, CORPUS CHRISTI	GASOLINE	9/25/1998	2	2A	E,Q	
		TEXAS STAR INVESTMENTS	93438	10361 S PADRE ISLAND DR, CORPUS CHRISTI	GASOLINE	8/1/1989	2	6	E,Q	
		TEXAS STAR INVESTMENTS INC	97341	5636 WEBER RD, CORPUS CHRISTI	GASOLINE	11/21/1990	2	2A	E,Q	
		TOM PYLE	109829	2801 S PADRE ISLAND DR, CORPUS CHRISTI	GASOLINE , DIESEL	8/2/1995	1B	1A	E,Q	
		ULTRAMAR DIAMOND SHAMROCK	113596	2702 S STAPLES, CORPUS CHRISTI	GASOLINE	10/30/1998	2	2A	E,Q	
		US NAVY	115025	ROAD G, CORPUS CHRISTI ROAD G, CORPUS CHRISTI	GASOLINE , DIESEL	1/25/2000	2	2A	E,Q	
		US NAVY CORPUS CHRISIT N A S	95272	BLDG 216A, CORPUS CHRISTI BLDG 216A, CORPUS CHRISTI	CHEMICAL	3/7/1990	2	6	E,Q	
		WHITE LARRY	115249	2222 AIRLINE, CORPUS CHRISTI	UNKNOWN	9/19/2001	2	2A	E,Q	
		WHOLESALE RS INC	114906	4733 BALDWIN BLVD, CORPUS CHRISTI	UNKNOWN	3/20/2000	2	2A	E,Q	
		WILLIAM O HARRISON	104910	LAWRENCE ST, CORPUS CHRISTI LAWRENCE ST, CORPUS CHRISTI	UNKNOWN	10/9/1992	1B	2A	E,Q	
RMD/SC										

TABLE 1
GROUNDWATER CONTAMINATION CASE DESCRIPTION BY COUNTY
TEXAS COMMISSION ON ENVIRONMENTAL QUALITY

COUNTY	DIVISION	NEW CASES	FILE NAME	FILE NUMBER	LOCATION	CONTAMINATION DESCRIPTION	DATE	ENFORCEMENT STATUS		DATA QUALITY	SECTION 5.236
			BALDWIN WASTE OIL	FILED BY SITE NAME	ON COUNTY RD 44, 0.1 MILE WEST OF INTERSECTION WITH FM 1889 IN ROBSTOWN , TX	BENZENE	2/7/1997	5B, 4A, 3B, 2B, 1B	5E	E,Q,V1,2,3	
			INDUSTRIAL ROAD / INDUSTRIAL METALS	FILED BY SITE NAME	3000 AGNES ROAD	1-2-4 TRICHLOROBENZENE , ARSENIC, LEAD	8/30/2002	5B, 3B, 2B, 1A	1B	E,Q,V1,2,3	
NUECES											
	RMD/SSDAT										
			ROGERS DELINTED COTTON SEED	FILED BY SITE NAME	SH 77, NORTH OF ROBSTOWN	ARSENIC	5/6/1987	5A	1A	Q	
	RMD/VC										
			COMMERCIAL METALS COMPANY	222	4614 AGNES STREET, CORPUS CHRISTI	METALS AND PCBS	4/2/1996		2A	E	
			HOLMAN BOILER WORKS	244	3921 AGNES STREET, CORPUS CHRISTI	BTEX	4/29/1996		0	E	
			INNOVATIVE VALVE TECHNOL OGI ES, INC. (INVATEC)	886	1150 SOUTHERN MINERAL S ROAD, CORPUS CHRISTI	SOLVENTS	12/8/1998		4	E	
			LOT 2 BLOCK 1, GOLDSTON ADDITION	1086	1638 GOLDSTON ROAD, CORPUS CHRISTI	METALS	12/1/1999		0	E	
			MCBRIDE LANE TRUCK STOP	494	INTERST ATE 37 AND MCBRIDE LANE, CORPUS CHRISTI	TPH	3/24/1997		0	E	
	RMD/VCIO										
			101 NORTH SHORELINE BOULEVARD	81	101 NORTH SHORELINE BOULEVARD, CORPUS CHRISTI	BTEX	12/11/1998		1B	E	
			101 SHORELINE LTD.	245	101 SHORELINE LTD.	VOCS	7/9/2001		1B	E	
		*	HEB CORPUS CHRISTI STORE 3	365	3500 LEOPARD STREET, CORPUS CHRISTI	VOCS	6/2/2003		1B	E	
			MAGILL PROPERTY	212	1316 - 1336 SOUTH STAPLES STREET, CORPUS CHRISTI	VOCS, TPH	1/10/2001		1B	E	
	WQD/WQAS										
			CENTRAL POWER & LIGHT	WQ01490	BARNEY M. DAVIS POWER STATION, 4301 WALDRO N DR., CORPUS CHRISTI	CHLORIDE , TDS	12/9/1992	1B	2	E,Q	
OCHILTREE											
	RMD/SC										
			CITY OF PERRYTON WELL 2	FILED BY SITE NAME	MUNICIPAL WELL #2, PERRYTON	CARBON TETRACH LORIDE, NITRATE S	11/12/1990	5A, 3D, 2B&D, 1A	5E	E,Q,V1,2,3	
ORANGE											
	RMD/CA										
			CHEVRON CHEMICAL CO	30015	FM 1006 ORANGE 77630	MERCURY , ORG	12/15/1997	2B	4	E	
			EI DUPONT DE NEMOUR S & CO	30019	DUPONT DR ORANGE 77631	CHLOROBENZENE	8/1/1987	3A	5	E,Q,V,2	
			FIRESTO NE SYNTHET IC RUBBER & LATEX	30581	FM 1006 ORANGE 77630	GASOLINE ,METALS (CR,CU,H G,P	1/1/1985	1B, 3B	2A	EQV23	
			SALVAGE MASTERS	83789	204 E MYERS ORANGE 77630			2A	6		
		*	TE PRODUCTS PIPELINE CO. - TEPPCO	T1833	16832 FM 105	BTEX	5/22/2003	0B	2A	EQ	
			ASGHER SHEZAD HUSSAIN	91726	1519 N 37TH ST, ORANGE	GASOLINE	1/29/1988	2	2A	E,Q	
			BRIDGE CITY STATE BANK	114368	1505 TEXAS AVE, BRIDGE CITY	GASOLINE	3/12/1999	2	2A	E,Q	

TABLE 1
GROUNDWATER CONTAMINATION CASE DESCRIPTION BY COUNTY
TEXAS COMMISSION ON ENVIRONMENTAL QUALITY

COUNTY / DIVISION	NEW CASES	FILE NAME	FILE NUMBER	LOCATION	CONTAMINATION DESCRIPTION	DATE	ENFORCEMENT STATUS		DATA QUALITY	SECTION 5.236
		BROOKSH IRE BROTHERS	105272	401 16TH, ORANGE	GASOLINE	12/14/1992	2	2A	E,Q	
		CAMPBELL GAS & OIL CO	92492	115 IH 10, VIDOR	GASOLINE	11/9/1988	2	2A	E,Q	
		CAMPBELL TAYLOR OIL CO	91278	1025 TEXAS AVE, BRIDGE CITY	GASOLINE	2/16/1987	2	2A	E,Q	
		CRAFT OIL CO	100241	1001 PARK AVE, ORANGE	GASOLINE	9/3/1991	2	2A	E,Q	
		CRAFT OIL CO	103251	HWY 62, ORANGE HWY 62, ORANGE	GASOLINE , WASTE OIL	4/13/1992	2	2A	E,Q	
		CRAFT OIL CO	106836	1402 16TH ST, ORANGE	GASOLINE	4/19/1993	2	2A	E,Q	
		CYPRESS BAYOU INC	92629	1610 W PARK ST, ORANGE	GASOLINE	5/5/1988	2	6	E,Q	
ORANGE										
RMD/CA										
		DAIGLE L M OIL CO INC	100817	TEXAS AVE, BRIDGE CITY TEXAS AVE, BRIDGE CITY	GASOLINE	1/2/1991	2	2A	E,Q	
		DARBY GAS & OIL CO	110384	1115 N MAIN, VIDOR	GASOLINE	12/12/1995	2	6	E,Q	
		DATARI ENTERPRISE INC	112640	1107 CORDERY , ORANGE	UNKNOWN	9/23/1997	2	2A	E,Q	
		DUNCAN THOMPSON PETROLEUM	94314	420 S MAIN ST, VIDOR HWY 77 AND CR 4683, SMYRNA	GASOLINE	10/13/1989	2	2A	E,Q	
		E I DUPONT	115138	FM 1006, ORANGE FM 1006, ORANGE	UNKNOWN	3/1/2001	1B	1A	E,Q	
		FARMER BOYS CATFISH INTL INC	115129	2308 LUTCHER DR, ORANGE	UNKNOWN	3/1/2001	2	2A	E,Q	
		GROVER WILLIAM S	113479	5470 CHURCH ST, MAURICE VILLE	GASOLINE	11/6/1998	2	2A	E,Q	
		IN & OUT MINI MARTS INC	114755	100 W IH 10, VIDOR	GASOLINE	12/1/1998	2	2A	E,Q	
		MARTIN MATTHE WS	112630	2210 S MAIN, VIDOR	UNKNOWN	9/19/1997	2	2A	E,Q	
		MELVIN COOK	95658	FM 1130, ORANGE FM 1130, ORANGE	GASOLINE	5/22/1990	2	2A	E,Q	
		NORMAN HIGHWAY CONTRACTOR INC	114369	3302 WOMACK RD, ORANGE	GASOLINE , DIESEL	2/19/1999	2	2A	E,Q	
		NORTH STAR STEEL TEXAS	114915	OLD HWY 90, ROSE CITY OLD HWY 90, ROSE CITY	DIESEL	11/15/1999	2	2A	E,Q	
		P U & J INC	114728	9132 N HWY 87, ORANGE	UNKNOWN	8/25/1999	2	2A	E,Q	
		PAK OIL CO	113176	3701 N 16TH ST, ORANGE	GASOLINE	5/15/1998	2	2A	E,Q	
		PRIDDY OIL CO	114363	3400 EDGAR BROWN DR, ORANGE	GASOLINE	3/12/1999	2	2A	E,Q	
		PRIDDY OIL CO	115081	2501 WESTERN AVE, ORANGE	UNKNOWN	11/14/2000	1B	1A	E,Q	
		STATE LEADPERFORMING	114978	84 GREEN AVE, ORANGE	UNKNOWN	5/30/2000	5B	2A	E,Q	
		TOM GORHAM	104670	8628 N HWY 87, ORANGE	GASOLINE	9/10/1992	2	4	E,Q	
		TRI CON INC	99330	1743 TEXAS AVE, BRIDGE CITY	GASOLINE , WASTE OIL	5/14/1991	2	6	E,Q	
		TXDOT	114754	4480 N MAIN, VIDOR	UNKNOWN	9/1/1999	2	2A	E,Q	
		TXDOT	115077	4410 N MAIN, VIDOR	UNKNOWN	10/26/2000	2	2A	E,Q	
		W D MCDANIE L	113143	3030 HWY 12, VIDOR	GASOLINE	4/28/1998	2	2A	E,Q	
		WEISMAN BARRYR	94417	2323 LUTCHER , ORANGE	GASOLINE	1/25/1990	2	2A	E,Q	
		WILLIAMS TRAVEL CENTER	92692	2205 HWY 62, ORANGE	GASOLINE , DIESEL	10/3/1988	2	2A	E,Q	
RMD/SC										
		SPECTOR SALVAGE YARD	FILED BY SITE NAME	JACKSON AVENUE & 10TH STREET	CARBON TETRACH LORINE, CHLOROF ORM, METHYL ENE CHLORIDE	10/17/2001	5B, 2B, 1B	2B	E,Q,V,2,3	
		TRIANGLE CHEMICAL CO	FILED BY SITE NAME	TRIANGLE CHEMICAL CO.- SOUTH OF ORANGE CO. AIRPORT ON SH 87, BRIDGE CITY	BENZINE, ETHYLBE NZENE, CHLOROBENZENE , 1-1 & 1-2 DICHLOR OETHENE , METHYL ENE CHLORIDE , TOLUENE , VINYL C	11/22/1987	5B, 3D, 2B&D,1 B	5D &E	E,Q,V2,3	
PALO PINTO										
RMD/CA										
		FORT JACOB WOLTERS	T1622	MINERAL WELLS	LEAD,BE NZO(A)FL OURANT HENE, BENO(K)F LOURAN THEN, BENZO(A) PYRENE, NAPTHAL ENE, BENZENE , TRIMETH YLBENZE NE	8/26/2000	5A	2A	EQ	
RMD/PST										
		97 CIRCLES CONVENIENCE STORES	112427	101 SE 25TH ST, MINERAL WELLS	GASOLINE	6/17/1997	2	2A	E,Q	

TABLE 1
GROUNDWATER CONTAMINATION CASE DESCRIPTION BY COUNTY
TEXAS COMMISSION ON ENVIRONMENTAL QUALITY

COUNTY / DIVISION	NEW CASES	FILE NAME	FILE NUMBER	LOCATION	CONTAMINATION DESCRIPTION	DATE	ENFORCEMENT STATUS		DATA QUALITY	SECTION 5.236
		CITY OF MINERAL WELLS	114291	5300 AIRPORT, MINERAL WELLS	UNKNOWN	1/11/1999	1B	1A	E,Q	
		DEBORAH OR CHARLES OSHIELDS	114613	3709 FM 3028, MINERAL WELLS	UNKNOWN	5/27/1999	1B	1A	E,Q	
		E Z MART STORES INC	115066	3103 E HUBBARD, MINERAL WELLS	UNKNOWN	10/9/2000	1B	1A	E,Q	
		ENVIRONMENTAL IMPACT	106936	2000 BLK E HUBBARD, MINERAL WELLS	GASOLINE	6/29/1993	1B	1A	E,Q	
		MACK KAHN	112539	IH 20, GORDON IH 20, GORDON	DIESEL	7/31/1997	2	2A	E,Q	
PALO PINTO										
RMD/PST										
		MARTIN OIL CO	114530	606 CEDAR ST, PALO PINTO	UNKNOWN	4/5/1999	1B	1A	E,Q	
		PETROLEUM WHOLESALE INC	91101	604 SE 1ST STREET, MINERAL WELLS	GASOLINE	8/1/1986	2	2A	E,Q	
		SANFORD OIL CO INC	112774	3400 S HWY 281, MINERAL WELLS	GASOLINE	11/13/1997	2	2A	E,Q	
		TRIPLE A OIL CO	107451	2102 E HUBBARD, MINERAL WELLS	GASOLINE	7/30/1993	2	2A	E,Q	
		TRIPLE A OIL CO	112776	HOUSTON , STRAWN HOUSTON , STRAWN	GASOLINE	5/21/1997	2	6	E,Q	
		US ARMY	110736	5300 AIRPORT RD, MINERAL WELLS	UNKNOWN	3/28/1996	2	6	E,Q	
		US ARMY ENGINEER DISTRICT	109667	AIRPORT RD, MINERAL WELLS AIRPORT RD, MINERAL WELLS	WASTE OIL, OTHER	2/17/1994	2	2A	E,Q	
PANOLA										
RMD/PST										
		ADAMS OIL CO	112894	HWY 124, BECKVILLE HWY 124, BECKVILLE	GASOLINE , DIESEL	1/22/1998	2	2A	E,Q	
		BESSERE CORP	109328	902 W PANDA, CARTHA GE	GASOLINE	3/21/1995	1B	1A	E,Q	
		BROOKS WELL SERVICE	114247	HWY 9, PANOLA HWY 9, PANOLA	GASOLINE , DIESEL	1/8/1999	2	2A	E,Q	
		CARL HOFMEIS TER	104491	224 E SABINE, CARTHA GE	GASOLINE , WASTE OIL	8/27/1992	2	2A	E,Q	
		DAVID SOAPE	114098	S HWY 59, CARTHAGE S HWY 59, CARTHA GE	GASOLINE , DIESEL	1/6/1999	2	6	E,Q	
		DAVID SOAPE	114152	S HWY 59, CARTHAGE S HWY 59, CARTHA GE	GASOLINE , DIESEL	1/7/1999	2	2A	E,Q	
		EASTER HILL LTD	114961	511 W PANOLA ST, CARTHA GE	UNKNOWN	5/23/2000	2	2A	E,Q	
	*	ESTATE OF DAVID COLE (UNKNO WN)	111271	HWY 79, CARTHAGE HWY 79 & FM 123, CARTHA GE	GASOLINE	7/1/1996	5B	2A	E,Q	
		FFP OPERATING PARTNERS	92781	1107 W SABINE, CARTHA GE	GASOLINE	3/30/1989	2	4	E,Q	
		GLENN ALEXANDER	114257	202 W PANOLA, CARTHA GE	UNKNOWN	1/8/1999	2	6	E,Q	
		JACK T MORTON	99705	701 N ST MARY ST, CARTHA GE	GASOLINE	7/31/1991	5B	4	E,Q	
		KIRKLAND OIL COMPANY	99243	HWY 149, BECKVILLE HWY 149, BECKVILLE	GASOLINE	6/7/1991	2	2A	E,Q	
		LOUISIANA PACIFIC CORP	114842	HWY 149, CARTHAGE HWY 149, CARTHA GE	GASOLINE , DIESEL	11/3/1999	2	2A	E,Q	
		NUTT OIL CO	105782	HWY 699 & LOOP 59, CARTHAGE HWY 699, CARTHA GE	GASOLINE	1/7/1993	2	6	E,Q	
		POCO PROPERTIES	112598	901 E 59 LOOP, CARTHA GE	GASOLINE	9/8/1997	2	6	E,Q	
		STATE LEAD INVESTIG ATI ON	115468	601 N ST MARY ST, CARTHA GE	UNKNOWN	6/6/2002	5B	1A	E,Q	
	*	TXDOT	115731	1085 S HWY 79, CARTHA GE	GASOLINE	7/17/2002	1B	1A	E,Q	
		YOUNGBLOOD OIL CO	107025	202 W PANOLA, CARTHA GE	WASTE OIL	7/15/1993	2	2A	E,Q	
		YOUNGBLOOD OIL CO	110880	FM 1971 RD, LONG BRANCH FM 1971 RD, LONG BRANCH	UNKNOWN	4/29/1996	2	2A	E,Q	
		YOUNGBLOOD OIL CO	113798	225 RAILROAD ST, CARTHA GE	GASOLINE	12/9/1998	2	2A	E,Q	
		YOUNGBLOOD OIL CO	99921	710 E SABINE ST, CARTHA GE	GASOLINE	8/13/1991	2	2A	E,Q	
PARKER										
RMD/CA										
		ARCO PIPELINE CO	F0500	FM 5 ALEDO 76008	BTEX, MTBE	5/13/1999	1A	3	E,Q	
		CHEVRON PIPELINE CO	31938	HIGHWAY 1543 BROCK	BTEX; MTBE; TPH	6/1/1991	1B	3,4, 5	EQV2	
		CHEVRON PIPELINE CO	T1663	TIN TOP RD WEATHE RFORD	BTEX TPH	10/12/1998	0A	2	EQV2	
		WEATHERFORD AEROSPA CE INC	30117	610 W THIRD ST WEATHE RFORD 76086	NI, AS, MG, AL, PCE	3/26/1991	1A	2A	EQ	
		WEATHERFORD AEROSPA CE INC	33990	1020 E COLUMBIA ST WEATHE RFORD 76086	CHROMIUM , CHLORINATED SOLVENTS , TOLUENE , ETHYLBE NZ, XYLENES	1/23/1998	3	2,3, 4	EQ	
RMD/PST										

TABLE 1
GROUNDWATER CONTAMINATION CASE DESCRIPTION BY COUNTY
TEXAS COMMISSION ON ENVIRONMENTAL QUALITY

COUNTY	DIVISION	NEW CASES	FILE NAME	FILE NUMBER	LOCATION	CONTAMINATION DESCRIPTION	DATE	ENFORCEMENT STATUS		DATA QUALITY	SECTION 5.236
			97 CIRCLES CONVENIENCE STORES	112365	2034 FORT WORTH HWY, WEATHE RFORD	GASOLINE	5/12/1997	2	2A	E,Q	
PARKER											
	RMD/PST										
			ALBERTS ONS INC	115166	FORT WORTH, WEATHE RFORD FORT WORTH, WEATHE RFORD	UNKNOWN	5/4/2001	2	2A	E,Q	
			ALEDO ISD	98099	412 S FM 1187, ALEDO	DIESEL	7/27/1991	2	2A	E,Q	
			CHEVRON PIPELINE CO	99196	FM 1189, WEATHE RFORD FM 1189, WEATHE RFORD	GASOLINE	6/6/1991	2D	2A	E,Q	
			COLLINS OIL COMPANY	113358	1015 N MAIN, WEATHE RFORD	GASOLINE	7/22/1998	2	2A	E,Q	2003
			CONVENIENCE PLUS INC	113678	1111 FORT WORTH HWY, WEATHE RFORD	GASOLINE	11/23/1998	2	2A	E,Q	
			LEONARD PETERS	113050	201 FORT WORTH ST, WEATHE RFORD	GASOLINE , DIESEL	3/24/1998	2	2A	E,Q	
			MARY BURNS	104502	1010 PEASTER HWY, WEATHE RFORD	GASOLINE	10/19/1992	2	2A	E,Q	
			MOUGHO N OIL CO	92778	1001 N MAIN ST, WEATHE RFORD	GASOLINE	2/16/1989	5B	2A	E,Q	
			MS JANET GIBBS	113983	HWY 1189, WEATHE RFORD HWY 1189, WEATHE RFORD	GASOLINE	1/5/1999	2	2A	E,Q	
			RENDON MINIT MARKETING INC	98819	HWY 20, WEATHE RFORD HWY 20, WEATHE RFORD	DIESEL	5/7/1991	2	6	E,Q	
			RIDER JEAN	91686	101 SOUTHEA ST PKWY, AZLE	GASOLINE	2/19/1988	5B	4	E,Q	
			ROADSIDE STATIONS INC	106747	100 E HWY 199, SPRINGT OWN	GASOLINE	6/3/1993	2	2A	E,Q	
			SANDFOR D OIL CO INC	112426	1401 S MAIN, WEATHE RFORD	GASOLINE , DIESEL	6/19/1997	2	2A	E,Q	
			STATE LEADPERFORMING	114820	501 N MAIN, WEATHE RFORD	UNKNOWN	12/1/1999	5B	4	E,Q	
			TERRY JOHNSON	113625	102 W PARK, WEATHE RFORD	GASOLINE , DIESEL	11/23/1998	2	2A	E,Q	
			TRIPLE C ENERGY CO	112202	102 E IH 20, WEATHE RFORD	GASOLINE	3/26/1997	2	2A	E,Q	
			V S SCOTT	113321	200 FORT WORTH HWY, WEATHE RFORD	GASOLINE	7/8/1998	2	2A	E,Q	
			WAG A BAG FOOD STORES INC	114304	HWY 51, WEATHE RFORD HWY 51, WEATHE RFORD	GASOLINE	1/11/1999	2	2A	E,Q	
	RMD/VC										
			PROPOSED ALBERTS ON' S #4176	1237	421 FORT WORTH STREET, WEATHE RFORD	PESTICIDES , TPH, PAHS, METALS	8/2/2000		5	E	
	RMD/VCIO										
			ECKERD STORE	72	407 SOUTH MAIN, WEATHE RFORD	PETROLEUM HYDROCARBONS	11/18/1998		1B	E	
	WSD										
		*	WILLOW PARK MUNICIPAL SYSTEM	G1840 027U	20-PS 2 WILLOW SPRINGS OA	TRICHLOROETHENE	7/23/2003	2D	6C	E,Q,V,2	Y
PARMER											
	RMD/PST										
			TERRY WILCOX C/O ROY RILEY	112957	1011 GRAND AVE, FRIONA	GASOLINE	2/5/1998	1B	1A	E,Q	
PECOS											
	RMD/PST										
			JAMES E COLES ESTATE OF	97817	101 W 6TH ST, IRAAN	GASOLINE , DIESEL	1/24/1991	5B	2A	E,Q	
			NEWELL OIL CO	107527	102 E DICKINSON , FORT STOCKTON	GASOLINE	10/25/1993	2	2A	E,Q	
			RIO GRANDE DISTRIBUTORS INC	112906	3505 W DICKENS ON, FORT STOCKTON	GASOLINE	1/22/1998	2	2A	E,Q	
			SOUTHWEST ENERGY DISTRIBUTORS	114016	305 DICKINSON BLVD, FORT STOCKTON	UNKNOWN	1/6/1999	2	2A	E,Q	
			SOUTHWEST MARKETERS	112836	3301 W DICKINSON , FORT STOCKTON	GASOLINE	12/12/1997	2	2A	E,Q	
			SOUTHWEST MARKETERS	112935	510 RAILROAD AVE, FORT STOCKTON	GASOLINE	1/30/1998	2	4	E,Q	
			SOUTHWEST MARKETERS INC	106755	601 W DICKINSON , FORT STOCKTON	GASOLINE	6/3/1993	2	2A	E,Q	

TABLE 1
GROUNDWATER CONTAMINATION CASE DESCRIPTION BY COUNTY
TEXAS COMMISSION ON ENVIRONMENTAL QUALITY

COUNTY / DIVISION	NEW CASES	FILE NAME	FILE NUMBER	LOCATION	CONTAMINATION DESCRIPTION	DATE	ENFORCEMENT STATUS		DATA QUALITY	SECTION 5.236
		WEST TEXAS GAS INC	103705	302 E DICKINSON , FORT STOCKTON	GASOLINE	4/4/1992	2	6	E,Q	
		WEST TEXAS GAS INC	111945	W HWY 290, FORT STOCKTON W HWY 290, FORT STOCKTON	GASOLINE , DIESEL	12/4/1996	2	2A	E,Q	
POLK										
RMD/CA										
		WALKER WOODPRESERVING CO	34399	HIGHWAY 146 LIVINGSTON 77351	CREOSOTE	9/11/1989	3A	5	EQ	
RMD/PST										
		190 HWY INC	115037	11811 W HWY 190, LIVINGST ON	GASOLINE	6/2/2000	2	2A	E,Q	
		DANDY DOUBLE INC	112882	804 S HWY 59, CORRIGA N	GASOLINE , DIESEL	1/7/1998	2	6	E,Q	
		HUGHES OIL CO	114981	619 N HOME ST, CORRIGA N	UNKNOWN	6/12/2000	2	2A	E,Q	
		LIVINGSTON PETROLEUM PRODUCTS	104158	302 E CHURCH, LIVINGST ON	GASOLINE , UNKNOWN	9/16/1992	5B	4	E,Q	
		PEGGY WELLS	115028	674 S HOME ST, CORRIGA N	UNKNOWN	8/24/2000	5B	6	E,Q	
		POLK OIL CO INC	93959	HWY 59, CORRIGA N HWY 59, CORRIGA N	GASOLINE	11/17/1989	2	2A	E,Q	
		POLK OIL CO INC	93980	HWY 59, GOODRIC H HWY 59, GOODRIC H	DIESEL	10/29/1989	2	4	E,Q	
		SHELTON HEFLEY	111669	FM 942, LEGGETT FM 942, LEGGETT	GASOLINE	10/16/1997	2	4	E,Q	
		VIOLA JONES PARTNERSHIP	112421	N US HWY 59, SEVEN OAKS N HWY 59, SEVEN OAKS	UNKNOWN	6/20/1997	2	4	E,Q	
		WATSON WILLIAM	112228	W HWY 190, LIVINGSTON W HWY 190, LIVINGST ON	UNKNOWN	4/4/1997	2	2A	E,Q	
POTTER										
RMD/CA										
		DIAMOND SHAMROCK REFINING & MARKETING CO	81663	4200 W CLIFFSID E AMARILLO 79124	TPH, BENZENE	10/10/1998	1A	2B	EQ	
		ELEMENT IS LTP INC	61027	9510 WAREHOUSE ROAD 3 AMARILLO 79111	CHROMIUM	1/1/1988	1B	5	E	
		TEXACO REFINING & MARKETING INC	30005	315 S GRAND ST AMARILLO 79104	HYDROCARBONS	12/17/1986	3A	2A	EQ	
RMD/PST										
		A TO Z TIRE	115465	813 W 3RD ST, AMARILLO	GASOLINE	6/3/2002	1B	1A	E,Q	
		ATEX GAS BANKRUP TC Y & 101824	98617	937 S GRAND, AMARILLO	GASOLINE	4/15/1991	5B	6	E,Q	
		BURLINGTON NORTHERN RAILROAD	110485	83 S PIERCE DR, AMARILLO	GASOLINE	7/22/1996	2	2A	E,Q	
		CHEVRON PRODUCTSCO	102786	7301 W IH 40, AMARILLO	GASOLINE	3/1/1992	2	6	E,Q	
		CITY OF AMARILLO	93607	800 E 23RD, AMARILLO	GASOLINE	6/26/1989	2	2A	E,Q	
		DIAMOND SHAMROCK REF & MKTG CO	93721	6212 RIVER RD, AMARILLO	GASOLINE	9/18/1989	2	2A	E,Q	
		E Z MART STORES INC	102977	2015 S WESTERN , AMARILLO	GASOLINE	4/28/1992	2	2A	E,Q	
		E Z MART STORES INC	109387	3101 W 6TH, AMARILLO	GASOLINE	9/15/1995	2	2A	E,Q	
		GLENNA SCOTT	95341	4308 CANYON DR, AMARILLO	GASOLINE	3/27/1990	2	4	E,Q	
		GREAT WESTERN DIST	96928	3333 E 3RD, AMARILLO	GASOLINE	9/20/1990	2	2A	E,Q	
		J LEE MILLIGA N INC	108424	9200 TRIANGL E, AMARILLO	GASOLINE	7/15/1994	2	6	E,Q	
		NORTHERN OBRIEN	101931	3501 E AMARILLO BLVD, AMARILLO	GASOLINE , DIESEL	2/10/1992	2	2A	E,Q	
POTTER										
RMD/PST										
		KERR MCGEE REFINING CORP	94099	300 AMARILLO, AMARILLO	GASOLINE	11/3/1989	2	2A	E,Q	
		MACKS SUPER MARKET	95344	5631 AMARILLO, AMARILLO	GASOLINE	4/9/1990	2	2A	E,Q	
		PALO DURO ESTATE	95016	8010 BELL, AMARILLO	GASOLINE	3/12/1990	2	2A	E,Q	
		PETRO SHOPPING CENTERS	115353	8500 IH 40 EAST, AMARILLO	DIESEL	1/5/2000	2	2A	E,Q	
		PRO AM III TRUCK STOP	112575	IH 40, AMARILLO IH 40, AMARILLO	GASOLINE , DIESEL	8/19/1997	2	4	E,Q	
		SCOTT & CO REALTOR	108622	1800 A BELL ST, AMARILLO	GASOLINE	10/27/1994	2	6	E,Q	
		TEXACO REFINING & MARKETING IN	93600	5815 BELL ST, AMARILLO	GASOLINE	6/26/1989	2	4	E,Q	
		TOOT N TOTUM FOOD STORES INC	100194	3601 W 45TH ST, AMARILLO	GASOLINE	9/16/1991	2	2A	E,Q	
		TOOT N TOTUM FOOD STORES INC	101928	301 S ROSS, AMARILLO	GASOLINE	2/20/1992	2	2A	E,Q	
		TOOT N TOTUM FOOD STORES INC	113008	3522 RIVER RD, AMARILLO	GASOLINE	3/6/1998	2	2A	E,Q	

TABLE 1
GROUNDWATER CONTAMINATION CASE DESCRIPTION BY COUNTY
TEXAS COMMISSION ON ENVIRONMENTAL QUALITY

COUNTY	DIVISION	NEW CASES	FILE NAME	FILE NUMBER	LOCATION	CONTAMINATION DESCRIPTION	DATE	ENFORCEMENT STATUS		DATA QUALITY	SECTION 5.236
			TOOT N TOTUM FOOD STORES INC	115056	1401 E AMARILLO BLVD, AMARILLO	GASOLINE	4/10/2000	2	2A	E,Q	
			TOOT N TOTUM FOOD STORES INC	95734	1400 E AMARILLO BLVD, AMARILLO	GASOLINE	6/7/1990	2	2A	E,Q	
POTTER											
	RMD/PST										
			TOOT N TOTUM FOOD STORES INC	98301	1500 S WASHINGTON , AMARILLO	GASOLINE	3/4/1991	2	4	E,Q	
			W A INNES	102202	10500 E IH 40, AMARILLO	GASOLINE	2/21/1992	2	4	E,Q	
	WQD/WQAS										
			SOUTHWESTERN PUBLIC SERVICE CO.	WQ01990	1.25 MILES WEST OF STATE HWY 136 AND 6 MILES NORTHEA ST OF AMARILLO, TX.	NITRATE, CHLORIDE , SULFATE	1/1/1978	2C,3C	4,5	E,Q	
RANDALL											
	RMD/CA										
			VALERO LOGISTICS	T1572	PALO DURO	GASOLINE		1B	1.2.5	E	
	RMD/PST										
			AIR SPEED OIL CO	102201	CITY HALL BDLG AREA, LAKE TANGLE WOOD CITY HALL BDLG AREA, LAKE TANGLE WOOD	GASOLINE	3/11/1992	2	2A	E,Q	
			CITY OF CANYON	103056	1509 3RD ST, CANYON	GASOLINE	5/13/1992	2	4	E,Q	
			CONSUMERS FUEL ASSOCIA TIO N	106775	W 1ST ST & 1ST AVE, CANYON W 1ST ST, CANYON	GASOLINE	7/9/1993	2	4	E,Q	
			DONUT STOP INC	101388	100 23RD AVE, CANYON	GASOLINE	1/24/1992	5B	2A	E,Q	
			ESTATE OF ANNIE WEAVER	95334	2113 2ND, CANYON	GASOLINE	4/9/1990	5B	2A	E,Q	
			EXXON MOBIL	93874	311 23RD ST, CANYON	GASOLINE	10/11/1989	2	2A	E,Q	
			JACK SISEMOR E TRAVELA ND	112841	4341 CANYON DR, AMARILLO	GASOLINE	12/18/1997	2	2A	E,Q	
			LAGRONE H ODELL	95015	2300 4TH AVE, CANYON	GASOLINE	7/21/1989	5B	2A	E,Q	
			SJKR INC	115550	811 S 23RD ST, CANYON	UNKNOWN	10/21/2002	5B	2A	E,Q	
			STERLING GIBSON	113997	IH 20, AMARILLO IH 20, AMARILLO	GASOLINE , DIESEL	1/6/1999	2	2A	E,Q	
			SUN COUNTRY INC	115551	701 23RD ST, CANYON	UNKNOWN	10/21/2002	1B	1A	E,Q	
			WEINGAR TE N REALTY	93548	3325 S GEORGIA ST, AMARILLO	GASOLINE	9/6/1989	2	2A	E,Q	
			WESTERN MARKETING INC	115549	800 23RD ST, CANYON	UNKNOWN	10/21/2002	2	2A	E,Q	
	TAD/WQPAS										
			HIGH PLAINS UWCD NO. 1 SAMPLIN G PROGRA M	1109806	WELL NO. 11-09-806 (SAMPLE 381-2-4)	ATRAZINE	7/17/1989	1D,1B	1B	E,Q,V2	
	WPD/MSW										
			BFI / SOUTHWEST	MSW0166 3B	1 MI N OF CANYON CITY LIMITS, 1.2 MI SW OF INT FM 2590 AND BUFFALO STADIUM RD	MW-12: VOCS (METHYL ENE CHLORIDE)	2/1/1996	2B	4,5	E,Q,V2	
REAGAN											
	RMD/CA										
			KERLEY AG PRODUCTSINC	40013	US HIGHWAY 67 BIG LAKE 76932	SULFIDES , ORGANIC CHEMICALS	6/9/1986	1B	0	E	
	RMD/PST										
			CARD LOCK INC PRIDE FLEET FUEL	112854	811 2ND ST, BIG LAKE	GASOLINE	1/7/1998	2	2A	E,Q	
			KENT KWIK 431	114243	1104 E 2ND, BIG LAKE	GASOLINE	1/7/1999	2	2A	E,Q	
			MANN JAMES	110947	98 MAIN ST, BIG LAKE	GASOLINE	3/26/1996	2	2A	E,Q	
			SAN ANGELO NATIONAL BANK	101334	409 2ND ST, BIG LAKE	GASOLINE	12/10/1991	2	4	E,Q	
REAL											

TABLE 1
GROUNDWATER CONTAMINATION CASE DESCRIPTION BY COUNTY
TEXAS COMMISSION ON ENVIRONMENTAL QUALITY

COUNTY	DIVISION	NEW CASES	FILE NAME	FILE NUMBER	LOCATION	CONTAMINATION DESCRIPTION	DATE	ENFORCEMENT STATUS		DATA QUALITY	SECTION 5.236
	RMD/PST										
REAL											
	RMD/PST										
		*	LUCE OIL & GAS CO	115766	205 W LEON KLINK ST, CAMP WOOD	DIESEL	6/25/2003	1B	1A	E,Q	
			MAXEY ENERGY CO	106848	HWY 83, LEAKEY HWY 83, LEAKEY	GASOLINE	6/21/1993	2	2A	E,Q	
			MAXEY ENERGY CO	108907	HWY 83, LEAKEY HWY 83, LEAKEY	GASOLINE	12/21/1994	2	2A	E,Q	
RED RIVER											
	RMD/PST										
			CLARKSVILLE OIL & GAS CO INC	100887	906 W MAIN ST, CLARKSV ILLE	GASOLINE	11/25/1991	2	2A	E,Q	
			KELLY ROBINSON	97759	HWY 82, AVERY HWY 82, AVERY	GASOLINE	9/25/1990	1B	1A	E,Q	
			WOOLEY OIL CO	101027	300 W MAIN ST, CLARKSV ILLE	GASOLINE , DIESEL	11/25/1991	2	6	E,Q	
REEVES											
	RMD/PST										
			ALLSUPS PETROLEUM INC	91630	708 S CEDAR, PECOS	GASOLINE	1/14/1988	2	2A	E,Q	
			C F J PROPERTIES	109493	100 PINEHUR ST, PECOS	DIESEL	5/9/1995	2	4	E,Q	
			CHEVRON PRODUCTSCO	105532	2108 VETERAN S BLVD, PECOS	GASOLINE , DIESEL	9/7/1990	2	4	E,Q	
			CITY OF PECOS	105319	200 WALTHA L AVE, PECOS	DIESEL	7/20/1992	2	2A	E,Q	
			ESTATE OF TONY AUAREZ	114193	5002 S CEDAR, PECOS	UNKNOWN	1/7/1999	1B	1A	E,Q	
			ESTATE OF W E HOLLIS	112863	2430 BALMOR HEA HWY, PECOS	UNKNOWN	12/29/1997	2	2A	E,Q	
			GERLACH OIL CO	91533	1500 W WASHINGTON , PECOS	GASOLINE	11/4/1987	2	2A	E,Q	
			JIM WAFER OIL CO	101268	701 S EDDY, PECOS	GASOLINE	12/6/1991	2	4	E,Q	
			JIM WAFER OIL CO INC	101820	9TH ST, PECOS 9TH ST, PECOS	GASOLINE	2/6/1992	5B	4	E,Q	
			KYLE WATTS	114733	602 W 3RD ST, PECOS	UNKNOWN	8/27/1999	1B	1A	E,Q	
			MERCHANT S FAST MOTOR LINES	93432	2ND ST, PECOS 2ND ST, PECOS	DIESEL	7/27/1989	2	2A	E,Q	
			NEWELL OIL	111500	104 N CYPRESS, PECOS	GASOLINE	8/9/1996	2	6	E,Q	
			NEWELL OIL CO	92765	702 W 3RD ST, PECOS	GASOLINE	3/17/1989	5B	4	E,Q	
			PARKER BROTHERS INVESTMENT	102667	914 S EDDY ST, PECOS	GASOLINE	4/9/1992	2	4	E,Q	
			PECOS TIRE AND FUEL	94301	714 W 3RD ST, PECOS	GASOLINE	10/5/1989	5B	2A	E,Q	
			POOL CO	95813	2000 BALMOR HEA HWY, PECOS	DIESEL	6/12/1990	2	6	E,Q	
			RIO GRANDE DISTRIBUTORS INC	111787	101 N CYPRESS, PECOS	GASOLINE , DIESEL	10/9/1996	2	2A	E,Q	
			RIO GRANDE DISTRIBUTORS INC	91544	IH 20, PECOS IH 20, PECOS	GASOLINE	11/5/1987	2	2A	E,Q	
			RIO GRANDE DISTRIBUTORS INC	93591	620 W 3RD, PECOS	GASOLINE	8/25/1989	5B	4	E,Q	
			SIROCCO DEVELOPMENTT CORP	111501	1100 S EDDY ST, PECOS	GASOLINE	8/9/1996	2	4	E,Q	
			STATE LEADPERFORMING	114624	421 N CEDAR, PECOS	UNKNOWN	6/1/1999	5B	4	E,Q	
REEVES											
	RMD/PST										
			TOWN & COUNTRY FOOD STORES	91597	915 W 3RD, PECOS	GASOLINE	1/11/1988	2	4	E,Q	
			TRANS PECOS GAS COMPANY INC	93354	134 3RD, PECOS	GASOLINE	7/13/1989	2	2A	E,Q	
			TUMBLE WEE D PETROLEUM CORP	111548	402 W 3RD ST, PECOS	GASOLINE	8/23/1996	2	2A	E,Q	
			VICTOR HERNANDEZ	114238	NW HWY 290, BALMOR HEA NW HWY 290, BALMOR HEA	UNKNOWN	1/11/1999	1B	1A	E,Q	
			WEST TEXAS GAS INC	101611	115 E 3RD ST, PECOS	GASOLINE	1/17/1992	2	2A	E,Q	
			WEST TEXAS GAS INC	102980	10TH ST, PECOS 10TH ST, PECOS	GASOLINE	5/4/1992	2	2A	E,Q	
			WEST TEXAS GAS INC	112872	201 E 3RD ST, PECOS	GASOLINE	11/7/1997	2	2A	E,Q	
			WEST TEXAS GAS INC	91515	2430 BALMOR HEA HWY, PECOS	GASOLINE	10/5/1987	2	6	E,Q	
REFUGIO											
	RMD/CA										
			KOCH PIPELINE CO (BRIAN P HEARD PROPERTY)	T1791	HIGHWAY 77 REFUGIO	NAPL	5/25/2001	0	2	E	

TABLE 1
GROUNDWATER CONTAMINATION CASE DESCRIPTION BY COUNTY
TEXAS COMMISSION ON ENVIRONMENTAL QUALITY

COUNTY / DIVISION	NEW CASES	FILE NAME	FILE NUMBER	LOCATION	CONTAMINATION DESCRIPTION	DATE	ENFORCEMENT STATUS		DATA QUALITY	SECTION 5.236
		VALERO ENERGY	T1774	REFUGIO	GASOLINE	10/1/2002	OA	1.2. 3	E	
REFUGIO										
RMD/PST										
		ESTATE OF VANCE CLAYBRO OK	93384	201 S ALAMO, REFUGIO	UNKNOWN	7/12/1989	1B	1A	E,Q	
		JOHN COOLING	112102	310 N HWY 35, ROCKPORT	WASTE OIL	3/20/1997	2	6	E,Q	
		NAYLOR OIL COMPANY	100553	208 1ST ST, REFUGIO	DIESEL	11/12/1991	2	2A	E,Q	
		NEW DISTRIBUTING CO INC	111565	801 S ALAMO, REFUGIO	UNKNOWN	9/6/1996	2	2A	E,Q	
		REFUGIO RADIATO R	102745	311 1/2 ALAMO, REFUGIO	GASOLINE	5/13/1992	2	2A	E,Q	
		ROBERT J HEWITT REFUGIO MOTOR	111276	612 S ALAMO, REFUGIO	UNKNOWN	7/1/1996	2	2A	E,Q	
		SOUTHWEST PETROLEUM PROPERTIES	112589	519 N ALAMO, REFUGIO	GASOLINE , DIESEL	8/22/1997	2	2A	E,Q	
		SOUTHWEST PETROLEUM PROPERTIES	112590	201 WOOD AVE, WOODSBORO	GASOLINE	9/4/1997	2	2A	E,Q	
		SOUTHWEST PETROLEUM PROPERTIES	93516	611 S ALAMO, REFUGIO	GASOLINE , DIESEL	8/17/1989	2	2A	E,Q	
		SSP PARTNERS	110143	218 N ALAMO, REFUGIO	GASOLINE	11/14/1995	2	4	E,Q	
		TAYLOR PRODUCTS	99882	411 S ALAMO, REFUGIO	GASOLINE	8/12/1991	2	2A	E,Q	
		UNITED STATES FISH & WILDLIFE	100222	HWY 774, AUSTWELL END OF HWY 2040, AUSTWELL	GASOLINE	9/19/1991	2	6	E,Q	
		US DEPT OF INTERIOR	93319	FM 2040, AUSTWELL FM 2040, AUSTWELL	GASOLINE	7/14/1989	2	6	E,Q	
ROBERTS										
RMD/PST										
		BAILEY OIL PRODUCTSCO	96902	104 COMMERCIAL ST, MIAMI	GASOLINE	8/29/1990	5B	2A	E,Q	
		ENVIRONMENTAL IMPACT	96931	MIAMI, MIAMI	GASOLINE	8/20/1990	5B	2A	E,Q	
		FFP OPERATING PARTNERS	106989	201 W COMMERCIAL , MIAMI	GASOLINE	1/23/1996	2	4	E,Q	
ROBERTSON										
RMD/CA										
		GENERAL AMERICAN TRANSPORTATION CORP	32643	ROUTE 79 HEARNE 77859	"OILY" SLUDGES, VOC'S, CHLORINATED SOLVENT	7/15/1990	2B	4	E	
		MOTIVA ENTERPRISES LLC (FMR STAR ENTERPRISES)	35844	HIGHWAY 6 S HEARNE 77859	ORGANIC CHEMICALS	10/2/1992	2A	3,4	E,Q	
RMD/PST										
		CIRCLE K CORP	108769	606 MARKET ST, HEARNE	GASOLINE	4/14/1994	2	2A	E,Q	
		DABBS OIL CO	114223	102 N MARKET, HEARNE	UNKNOWN	1/7/1999	2	6	E,Q	
		K D TIMMONS INC	100478	HWY 14, SEALE HWY 14, SEALE	GASOLINE	10/7/1991	2	2A	E,Q	
		RESTRUCTURE PETRO MKTG SVCS	99345	506 MARKET ST, HEARNE	GASOLINE	6/26/1991	2	2A	E,Q	
		TODD HELDERS	114184	410 MARKET, HEARNE	GASOLINE	1/7/1999	2	2A	E,Q	
RMD/VC										
		HEARNE TERMINAL	623	HIGHWAY 6 SOUTH, HEARNS	TPH	10/3/1997		4	E	
ROCKWALL										
RMD/PST										
	*	ALBRITT ON RENTAL	115591	508 E IH 30, ROYSE CITY	GASOLINE	7/25/2002	2	2A	E,Q	
		BOBBY CANTREL L	114511	100 W I 30, ROYCE CITY	GASOLINE	3/24/1999	2	6	E,Q	
	*	E Z MART STORES INC	115742	1901 GOLIAD ST, ROCKWA LL	UNKNOWN	5/27/2003	5B	1A	E,Q	
		LAKE COUNTRY MARINA ENTERPRISE	98274	ONE HARBOR VIEW DR, ROCKWA LL	GASOLINE	3/13/1991	2	6	E,Q	
		MIKE BRADY	112346	2500 FM 740, HEATH	UNKNOWN	5/29/1997	5B	6	E,Q	
		RICHARD SLAUGHTER	109155	407 A S GOLIAD, ROCKWA LL	GASOLINE	2/17/1995	2	2A	E,Q	
		ULTRAMAR DIAMOND SHAMROCK	111404	2255 S GOLIAD, ROCKWA LL	GASOLINE	7/17/1996	2	4	E,Q	

TABLE 1
GROUNDWATER CONTAMINATION CASE DESCRIPTION BY COUNTY
TEXAS COMMISSION ON ENVIRONMENTAL QUALITY

COUNTY / DIVISION	NEW CASES	FILE NAME	FILE NUMBER	LOCATION	CONTAMINATION DESCRIPTION	DATE	ENFORCEMENT STATUS		DATA QUALITY	SECTION 5.236
		UNIVERS AL METROHOLDINGS	111721	715 W RUSK, ROCKWA LL	GASOLINE	9/19/1996	2	4	E,Q	
		WATERSI DE CORP	113825	2701 WINDJAM MER, ROCKWA LL	GASOLINE	12/8/1998	2	2A	E,Q	
ROCKWALL										
RMD/VC										
		ROCKWALL VILLAGE SHOPPING CENTER	667	497 INTERST ATE 30, ROCKWA LL	SOLVENTS	12/30/1997		4	E	
RUNNELS										
RMD/CA										
		ATLAS AIRFIELD FACILITY S-8	T1642	WINTERS	LEAD, TCE	9/30/1991	0	0		
RMD/PST										
		BALLINGER NATIONAL BANK	113607	701 STRONG, BALLINGER	GASOLINE , DIESEL	11/5/1998	2	6	E,Q	
		BOB LOYD L P GAS CO	112328	620 HUTCHINGS , BALLINGER	WASTE OIL	5/13/1997	2	2A	E,Q	
		BOB LOYD L P GAS CO	112341	201 N MAIN, WINTERS	GASOLINE	5/28/1997	2	4	E,Q	
		BOB LOYD L P GAS CO	112726	104 E PARSONA GE, WINTERS	GASOLINE	10/14/1997	2	2A	E,Q	
		DENNIS STROEBE L ENTERPRISE	112801	610 HUTCHINGS , BALLINGER	GASOLINE	11/24/1997	2	2A	E,Q	
		PRIDE REFINING INC	102615	908 S MAIN ST, WINTERS	GASOLINE , DIESEL	1/3/1992	2	2A	E,Q	
		R A BAGWELL OIL CO	111367	HWY 67, ROWENA HWY 67, ROWENA	GASOLINE	6/28/1996	2	2A	E,Q	
		R A BAGWELL OIL CO	111368	903 N MAIN, WINTERS	GASOLINE	6/28/1996	2	2A	E,Q	
		R A BAGWELL OIL CO	111369	1201 HUTCHIN S ., BALLINGER	GASOLINE , DIESEL	6/28/1996	2	2A	E,Q	
		R A BAGWELL OIL CO	111370	HUTCHINGS , BALLINGER HUTCHINGS , BALLINGER	GASOLINE , DIESEL	6/28/1996	2	2A	E,Q	
		R A BAGWELL OIL CO	111372	BROADWAY, BALLINGER BROADWAY, BALLINGER	GASOLINE , DIESEL	6/28/1996	2	2A	E,Q	
		RUNNELS COUNTY	105317	BALLINGER COURTHOUSE , MILES BALLINGER COURTHOUSE , MILES	GASOLINE	11/6/1992	2	2A	E,Q	
		SCHNEIDER DIST CO	96114	1001 ROBINSON RD, MILES	GASOLINE	6/25/1990	2	2A	E,Q	
		SKINNYS INC	110234	243 S MAIN ST, WINTERS	GASOLINE	5/19/1996	2	2A	E,Q	
		TOWN & COUNTRY FOOD STORES	113981	1801 HUTCHIN S, BALLINGER	GASOLINE , DIESEL	1/6/1999	2	2A	E,Q	
RUSK										
RMD/CA										
		TU ELECTRIC CO	31277	8850 FM 2658 N TATUM 75691	ORGANIC CHEMICALS	9/21/1999	2B	4.5	EQ	
RMD/PST										
		BATEMAN TEXACO	106468	HWY 43, HENDERSON HWY 43, HENDERS ON	GASOLINE	8/6/1993	1B	2A	E,Q	
		BILLY GIBBS	115148	7129 W HWY 64, JOINERVILLE	UNKNOWN	4/6/2001	5B	6	E,Q	
		BOBBY HEPENSTI LL	105214	FM 225 AT FM 1798, LANEVIL LE FM 225, LANEVIL LE	GASOLINE	12/4/1992	2	2A	E,Q	
		BOLT FUEL OIL CO	101143	CNTY 1122 RD, LAIRD HILL CNTY 1122 RD, LAIRD HILL	GASOLINE , DIESEL	12/10/1991	2	2A	E,Q	
		C E L INC	104967	3200 COUNTY RD, HENDERS ON	GASOLINE , DIESEL	10/14/1992	2	4	E,Q	
		CHUCK SWINDELL	112698	HWY 79, HENDERSON HWY 79, HENDERS ON	GASOLINE , DIESEL	10/3/1997	2	2A	E,Q	
		CLIFFOR D STARCHER	96683	FM 840, HENDERSON FM 840, HENDERS ON	GASOLINE , DIESEL	9/7/1990	5B	2A	E,Q	
		D C DISTRIBUTORS	109336	2411 S HWY 259, KILGORE	DIESEL	3/17/1995	2	2A	E,Q	
		D C DISTRIBUTORS	110201	411 S HWY 79, HENDERS ON	GASOLINE	11/8/1995	2	2A	E,Q	
		D C DISTRIBUTORS INC	99685	710 HWY 64, HENDERS ON	GASOLINE , CHEMICAL	7/30/1991	2	2A	E,Q	
		EASTER HILL LTD	114962	N HWY 149, TATUMN HWY 149, TATUM	UNKNOWN	5/23/2000	2	2A	E,Q	
	*	EDDINS- WALCHER COMPANY	115611	1915 N HWY 135, KILGORE	GASOLINE	12/6/2002	2	2A	E,Q	
		HARRIS BROS CO	99245	HWY 42, NEW LONDON HWY 42, NEW LONDON	GASOLINE	6/11/1991	2	2A	E,Q	
		HONEY STOP FOOD MART INC	106602	514 S HWY 79, HENDERS ON	GASOLINE	6/4/1993	2	2A	E,Q	
		J W GREEN CONTRACTOR S INC	104848	201 E HWY 323, OVERTON	GASOLINE , DIESEL	10/1/1992	2	6	E,Q	

TABLE 1
GROUNDWATER CONTAMINATION CASE DESCRIPTION BY COUNTY
TEXAS COMMISSION ON ENVIRONMENTAL QUALITY

COUNTY	DIVISION	NEW CASES	FILE NAME	FILE NUMBER	LOCATION	CONTAMINATION DESCRIPTION	DATE	ENFORCEMENT STATUS		DATA QUALITY	SECTION 5.236
			JOHN BATEMA N	101543	314 HWY 79, HENDERS ON	GASOLINE	11/6/1991	2	4	E,Q	
			JOHN M BATEMAN CO INC	103965	HWY 42, OVERTON HWY 42, OVERTON	GASOLINE , WASTE OIL	7/22/1992	2	4	E,Q	
RUSK											
	RMD/PST										
			KIRBY OIL CO	112920	1001 COMMER E ST, OVERTON	GASOLINE	10/8/1997	2	2A	E,Q	
			STATE LEADPERFORMING	115091	RT 1, TATUM RT 1, TATUM	UNKNOWN	12/20/2000	5B	2A	E,Q	
			TU ELECTRIC	111462	FM 2658, TATUM FM 2658, TATUM	UNKNOWN	9/17/1996	2D	2A	E,Q	
			VELVIN OIL CO	115278	FM 1251, HENDERSON FM 1251, HENDERS ON	UNKNOWN	10/30/2001	2	4	E,Q	
	RMD/SC										
			CRIM - HAMMETT	FILED BY SITE NAME	801 HIGHWAY 64	N.A.	10/22/2001	5B, 3B, 2B, 1B	6A	E,Q,V1,2,3	
	RMD/VCIO										
			B & B FOODS & CONOCO PUMP-N- SAVE	238	415 NORTH HILL STREET, TATUM	VOCS, TPH	4/25/2001		1B	E	
SABINE											
	RMD/PST										
		*	GILLEY ENTERPRISES	115649	E HWY 21, MILAM E HWY 21, MILAM	GASOLINE , DIESEL	1/24/2003	5B	2A	E,Q	
			JASPER OIL CO INC	113652	E HWY 87 S, HEMPHIL L E HWY 87 S, HEMPHIL L	GASOLINE	2/8/1999	2	2A	E,Q	
			PENDLET ON ASSOCIATES INC	92549	HWY 21, HEMPHIL L HWY 21, HEMPHIL L	GASOLINE	11/9/1988	2	4	E,Q	
			SABINE RIVER AUTHORITY TEXAS	113123	FM 2928, HEMPHIL L FM 2928, HEMPHIL L	GASOLINE	4/28/1998	2	4	E,Q	
SAN AUGUSTINE											
	RMD/PST										
			A L LAFLUER	114646	HWY 705, BROADD US HWY 705, BROADD US	UNKNOWN	6/25/1999	1B	1A	E,Q	
SAN JACINTO											
	RMD/PST										
			NATIONAL CONVENIENCE STORES	115522	HWY 59, SHEPHERD	GASOLINE	1/29/1999	1B	1A	E,Q	
			TRINITY TEMPLE PENTECOSTAL CH	93508	HWY 59, SHEPHERD HWY 59, SHEPHERD	UNKNOWN	6/14/1989	2	6	E,Q	
SAN PATRICIO											
	RMD/CA										
			AMAYA SITE	T0006	FM 881 SINTON	ARSENIC, PESTICIDES , HERBICID ES	7/28/1989	3B	4A	EQV	
			COASTAL STATES CRUDE GATHERING CO	39989	HIGHWAY 1074 PORTLAND	BETX, LNAPL, MTBE	10/23/1989	2A	2,3, 4	E	
			DIAMOND SHAMROCK (MATHIS PIPELINE)	T1566	MATHIS	BENZENE , TPH	10/13/1999	1	2	E	
			EI DUPONT DE NEMOUR S & CO	30018	HIGHWAY 361 GREGOR Y 78362	TCE,CAR BON TET,AS, CHLOROF ORM	1/1/1976	3B	5	EQV1	
			GREENW AY AVIATION INC	36884	FM 881 SINTON 78387	ARSENIC, PESTICIDES ,HERBI CIDES	7/28/1989	4A	2B	EQV	
			REYNOLD 'S METALS/ ALC OA	32027	HWY 361 GREGOR Y 78359	AS	2/1/2002	1B	2A	E	
			VALERO ENERGY CORP (FMR COASTAL STATES CRUDE GATHERING CO)	83087	E WHITE POINT	BETX, LNAPL, MTBE	7/16/1993	2B	2,3, 4	EQV3	
			VALERO ENERGY CORP (FMR COASTAL STATES CRUDE GATHERING CO)	83092	MIDWAY	BTEX, LNAPL, MTBE, TPH	3/3/1996	2B	2,3, 4	EQV3	
			WRIGHT- WAY SPRAYING SERVICE	33773	SINTON 78387	ARSENIC, PESTICIDES , HERBICID ES	7/28/1989	4A	2B	EQV	

TABLE 1
GROUNDWATER CONTAMINATION CASE DESCRIPTION BY COUNTY
TEXAS COMMISSION ON ENVIRONMENTAL QUALITY

COUNTY / DIVISION	NEW CASES	FILE NAME	FILE NUMBER	LOCATION	CONTAMINATION DESCRIPTION	DATE	ENFORCEMENT STATUS	DATA QUALITY	SECTION 5.236
SAN PATRICIO									
RMD/PST									
		BREZINA TIRE & SERVICE	113746	101 MCINTYRE , TAFT	GASOLINE	12/8/1998	1B	1A	E,Q
		COASTAL MART INC	115297	120 E MCCLUN G, ARANSAS PASS	GASOLINE	8/1/2001	2	2A	E,Q
		COASTAL MART INC	115335	1650 WILDCAT DR, PORTLAND	GASOLINE	7/3/2001	2	6	E,Q
		COASTAL MART INC	115441	1301 MOORE AVE, PORTLAND	GASOLINE	8/15/2001	2	6	E,Q
		COONRO D ELECTRIC CO	111324	224 N RACHAL, SINTON	UNKNOWN	7/15/1996	2	2A	E,Q
	*	DIAMOND SHAMROCK REF & MKT CO	115749	320 W SINTON ST, SINTON	GASOLINE	1/16/2002	2	2A	E,Q
		E H GREEN MOTOR CO	105206	700 VOSS AVE, ODEM	GASOLINE	11/5/1992	2	4	E,Q
		FFP OPERATING PARTNERS	98208	716 MOORE AVE, PORTLAND	GASOLINE	3/11/1991	2	2A	E,Q
		FFP OPERATING PARTNERS	99833	N HWY 181, TAFT N HWY 181, TAFT	GASOLINE	8/1/1991	2	2A	E,Q
		FRED & NADENE STROM	107665	409 HWY 181, PORTLAND	GASOLINE	2/1/1994	1B	1A	E,Q
		M I DRILLING FLUIDS CO	107635	HWY 361, ARANSAS PASS HWY 361, ARANSAS PASS	DIESEL	11/2/1993	2	2A	E,Q
		MAGEE GASKINS INC	110128	1627 WILDCAT DR, PORTLAND	GASOLINE , DIESEL	11/29/1995	2	2A	E,Q
		MAGEE GASKINS INC	110129	235 W CLEVELAND, ARANSAS PASS	GASOLINE	11/29/1995	2	6	E,Q
		MOODY OIL CO	111256	839 WHEELER, ARANSAS PASS	GASOLINE , DIESEL	7/1/1996	2	4	E,Q
	*	PARKS HAL	115487	130 W GOODNIG HT AVE, ARANSAS PASS	GASOLINE	3/7/2002	2	2A	E,Q
		RAUL & ANGELIT A GONZALES	96760	112 N MCCALL, SINTON	DIESEL, GASOLINE	9/18/1990	2	2A	E,Q
		ROBINSON JACK	115530	269 S BAY ST, ARANSAS PASS	GASOLINE , DIESEL	8/7/2002	2	2A	E,Q
		SALT FORK CO	112654	100 N SAN PATRICIO ST, SINTON	GASOLINE , DIESEL	12/12/1997	2	4	E,Q
		SAN PATRICIO CNTY	97178	IH 37, EDROY IH 37, EDROY	GASOLINE , DIESEL	11/6/1990	2	6	E,Q
		SSP PARTNERS	110126	133 N AVE B, INGLESIDE	GASOLINE , DIESEL	11/29/1995	2	2A	E,Q
		SSP PARTNERS	111121	2686 S MAIN, INGLESIDE	UNKNOWN	6/4/1996	2	2A	E,Q
		SSP PARTNERS	91912	204 E SINTON ST, SINTON	GASOLINE	6/1/1988	2	4	E,Q
		SSP PARTNERS	92392	204 HWY 181, TAFT	GASOLINE	11/18/1988	2	2A	E,Q
		TESORO PETROLEUM DIST CO	104173	BISHOP RD, INGLESIDE BISHOP RD, INGLESIDE	DIESEL	6/3/1992	2	6	E,Q
		VICTORIA BANK & TRUST	110924	230 GREEN AVE, TAFT	UNKNOWN	5/6/1996	2	2A	E,Q
RMD/VC									
		INGLESIDE OFFSHORE SERVICES PROPERTY	488	CARUTHERS COVE, OLD INGLESIDE	TPH, BTEX	3/10/1997		6B	E
		PLX INGLESIDE , INC.	449	1269 SUNRAY ROAD, INGLESIDE	TPH, SVOCS, METALS	2/5/1997		5	E
WPD/MSW									
		BFI / CITY OF SINTON	MSW0024 2A	APPROX 3 MI SW OF SINTON, NW CORNER OF INT FM 1945 AND COUNTY RD 39, SINTON	MW-6A, 6S, 15A: VOCS (BENZEN E, 1,2- DICHLOROETHANE , 1,1- DICHLOR OETHYLE NE; CIS- 1,2- DICHLOR OETHYLE NE; PCE; TRICHLOROETHYLENE; VINYL CHLORIDE); MW- 19S: ARSENIC	6/7/1991	3B	4,5	E,Q,V1,2
SAN SABA									
RMD/PST									
		CITY OF SAN SABA	101513	302 E WALLACE , SAN SABA	GASOLINE	1/8/1992	2	2A	E,Q
		SAN SABA BUTANE	101511	113 S HIGH, SAN SABA	GASOLINE	1/8/1992	2	2A	E,Q
SCHLEICHER									
RMD/PST									
		HALBERT L P GAS	91526	101 S DIVIDE, ELDORAD O	GASOLINE	10/27/1987	1B	1A	E,Q

TABLE 1
GROUNDWATER CONTAMINATION CASE DESCRIPTION BY COUNTY
TEXAS COMMISSION ON ENVIRONMENTAL QUALITY

COUNTY	DIVISION	NEW CASES	FILE NAME	FILE NUMBER	LOCATION	CONTAMINATION DESCRIPTION	DATE	ENFORCEMENT STATUS		DATA QUALITY	SECTION 5.236
SCURRY											
	RMD/CA										
			PRIDE NORTH COLLEGI E TEXACO	TI829	102 N. COLLEGE AVE SNYDER	VOC'S	1/4/2002	1B	2A	E,Q	
	RMD/PST										
			ALLSUPS PETROLEUM INC	111612	3911 COLLEGE AVE, SNYDER	GASOLINE	4/6/1996	2	2A	E,Q	
			BALLARD CARL	112197	1304 E COLISEUM, SNYDER	UNKNOWN	3/28/1997	2	2A	E,Q	
			BILL BURNS OIL CO	111316	1511 26TH ST, SNYDER	GASOLINE , DIESEL	6/28/1996	2	6	E,Q	
			BOB DUPREE	110436	2301 25TH, SNYDER	GASOLINE	3/21/1996	2	2A	E,Q	
			CITY OF SNYDER	98621	37TH, SNYDER 37TH, SNYDER	GASOLINE	2/20/1991	2	4	E,Q	
			DENSON HAROLD	111049	300 COLISEUM DR, SNYDER	UNKNOWN	5/22/1996	2	6	E,Q	
			E L FARMER & CO	93536	1905 11TH ST, SNYDER	GASOLINE	7/24/1989	2	2A	E,Q	
			LINE & LINE OIL CO	112268	3501 COLLEGE AVE, SCURRY	UNKNOWN	4/25/1997	2	2A	E,Q	
			LINE & LINE OIL CO	98627	HWY 180, SNYDER HWY 180, SNYDER	GASOLINE	4/15/1991	5B	2A	E,Q	
			M & M FUELS	109673	HWY 84, HERMLEIGH HWY 84, HERMLEIGH	GASOLINE	5/30/1995	2	4	E,Q	
			MID CONTINENT CRUDE MARKETING	115314	FM 1611, SNYDER FM 1611, SNYDER	GASOLINE	7/13/2001	1B	1A	E,Q	
			MIDWEST ELECTRIC CO OP INC	93472	2300 COLLEGE AVE, SNYDER	GASOLINE	7/18/1989	2	6	E,Q	
			PRIDE COMPANIES LP	96189	102 N COLLEGE , SNYDER	GASOLINE	6/19/1990	2	2A	E,Q	
			SCURRY COUNTY	94461	2757 ROUND ROCK, SNYDER	AV-GAS	12/13/1989	2	4	E,Q	
			SNYDER ISD	93762	2901 37TH ST, SNYDER	GASOLINE	8/29/1989	2	2A	E,Q	
	RMD/VCIO										
			NORTH COLLEGE TEXACO	307	102 NORTH COLLEGE AVENUE, SNYDER	VOCS, CHLORINATED SOLVENTS	7/9/2002		1B	E	
SHACKELFORD											
	RMD/PST										
			C E JACOBS	113948	COOKFIELD RD, ALBANY COOKFIELD RD, ALBANY	GASOLINE	1/5/1999	2	6	E,Q	
			CONOCO SERVICE CENTER INC	99502	135 MAIN ST, ALBANY	GASOLINE , DIESEL	7/11/1991	2	2A	E,Q	
			HAROLD G LAW	100993	401 S MAIN ST, ALBANY	GASOLINE	11/22/1991	1B	1A	E,Q	
			JAMES GRAHAM	113711	502 HWY 180, ALBANY	GASOLINE	12/2/1998	2	6	E,Q	
			LOWELL BROOKS	104125	HWY 180, ALBANY HWY 180, ALBANY	UNKNOWN	7/24/1992	2	2A	E,Q	
			SAZAMA FUEL	104725	127 HILL ST, ALBANY	GASOLINE , DIESEL	9/4/1992	2	2A	E,Q	
			STATE LEADPERFORMING	99055	421 N MAIN ST, ALBANY	GASOLINE	5/24/1991	5B	2A	E,Q	
SHELBY											
	RMD/PST										
			CRUMP OIL CO	100847	HWY 96, TENAHA HWY 96, TENAHA	GASOLINE	10/4/1991	2	6	E,Q	
			CURRENT OCCUPANT	101398	202 TENAHA, CENTER	GASOLINE	12/27/1991	2	6	E,Q	
			FFP OPERATING PARTNERS	94602	907 HURST, CENTER	GASOLINE	1/23/1990	2	2A	E,Q	
			FFP OPERATING PARTNERS	98292	815 SHELBYV ILLE ST, CENTER	GASOLINE	3/13/1991	2	2A	E,Q	
			GRIFFIN OIL CO INC	114372	200 MARTIN LUTHER KING DR, CENTER	GASOLINE , DIESEL, HYDR FLUID	3/12/1999	2	2A	E,Q	
			ROSS LUMBER CO	114250	RT 1, TIMPSON RT 1, TIMPSON	UNKNOWN	1/8/1999	2	2A	E,Q	
			ROY HUTTO	108652	HWY 59, TIMPSON HWY 59, TIMPSON	GASOLINE	4/6/1994	5B	2A	E,Q	
			SHELBYVILLE ISD	105871	S HWY 87, SHELBYV ILLE S HWY 87, SHELBYV ILLE	GASOLINE	2/16/1993	2	2A	E,Q	
	RMD/VCIO		TEXAS DEPT PUBLIC SAFETY	114379	HWY 965, CENTER HWY 965, CENTER	GASOLINE	3/12/1999	2	2A	E,Q	
			CENTER RESOURCE RECOVERY FACILITY	273	1004 SHELBYV ILLE STREET, CENTER	VOCS	10/19/2001		1B	E	

TABLE 1
GROUNDWATER CONTAMINATION CASE DESCRIPTION BY COUNTY
TEXAS COMMISSION ON ENVIRONMENTAL QUALITY

COUNTY DIVISION	NEW CASES	FILE NAME	FILE NUMBER	LOCATION	CONTAMINATION DESCRIPTION	DATE	ENFORCEMENT STATUS		DATA QUALITY	SECTION 5.236
SHERMAN										
RMD/PST										
		OLIVE BOSTON ESTATE	103192	301 TEXAS AVE, STRATFO RD	GASOLINE	5/15/1992	2	6	E,Q	
SMITH										
RMD/CA										
		ALLIED MOTOR	96141	1602 W HOUSTON TYLER 75701	TPH,BTEX	3/28/1989	4A	1B	EQ	
		AMERICAN ECOLOGY (GIBRALT AR CHEMICAL)	39299	WINONA 75708	CHLORINATED SOLVENTS	10/3/1990	0	2	E	
		AMERICAN ECOLOGY ENVIRONMENTAL SERVICE	32123	13640 HIGHWAY 155 N TYLER 75708	CHLOROBENZENE , 1,1- DICHLOR OET HENE,ME THYLE	10/30/1990	3B	2.3. 4.5	E.Q.V2	
		BONAR PACKAGING INC	30472	2410 N LYNDON AVE TYLER 75710	TCE	10/20/2000	0	6	E	
		LA GLORIA OIL AND GAS CO	30872	1702 E COMMERCE ST TYLER 75710	PETROLEUM, GASOLINE , BTEX	12/1/1985	3A. B	5	EQV23	
		RANSOM INDUSTRIES INC	30140	HIGHWAY 69 TYLER 75706	CHLORIDE , FLOURID E, SODIUM SULFATE	5/19/1983	3A	3	E,Q,V2	
		STRIPING TECHNOLOGY INC	83107	10112 CR 489 TYLER 75706	VOCS	3/14/1997	2B	4.5	EQV2	
		VESUVIUS USA	39352	1812 E DUNCAN TYLER 75702	TPH, BTEX, SPENT SOLVENTS	10/15/1993	2A	1A	E,Q,V2	
RMD/PST										
		31 LAND CORP	96374	E HWY 31, TYLER E HWY 31, TYLER	DIESEL	8/1/1990	2	6	E,Q	
		ALLIED MOTOR OILS INC	96141	1602 W HOUSTON ST, TYLER	GASOLINE , DIESEL	6/10/1988	5B	2A	E,Q	
		ALLIED TRANSPORT CO	97103	734 FLEISHEL , TYLER	GASOLINE	10/24/1990	1B	1A	E,Q	
		ALTAF AHMED	114109	1700 W LOOP 323 NW, TYLER	GASOLINE	1/6/1999	2	2A	E,Q	
		AUSTIN BANK	112306	16920 FM 2493, FLINT	GASOLINE	5/27/1997	5B	2A	E,Q	
		AUTOMATED & CUSTOM FOOD SERVIC	98309	FREEDLI NE, TYLER FREEDLI NE, TYLER	GASOLINE , WASTE OIL	3/19/1991	1B	1A	E,Q	
		AVAYA INC	105324	613 W FERGUSO N RD, TYLER	UNKNOWN	12/14/1992	2	2A	E,Q	
SMITH										
RMD/PST										
		B M & R INTERESTS	97210	825 BERGFIE LD, TYLER	GASOLINE	11/7/1990	2	2A	E,Q	
		CARRY CARR	104932	HWY 69, BULLARD HWY 69, BULLARD	GASOLINE	10/8/1992	2	6	E,Q	
		CHEROKE E COLUMB US REAL ESTATE	93917	805 W FRONT ST, TYLER	GASOLINE	10/25/1989	2	4	E,Q	
		CHEVRON CORNER MARKET	103842	I H 20, LINDALE I H 20, LINDALE	GASOLINE , DIESEL	8/12/1992	2	2A	E,Q	
		CITY OF TYLER	98812	400 W OAKWOO D ST, TYLER	GASOLINE , DIESEL	4/14/1991	2	2A	E,Q	
		COCA COLA ENTERPRISES INC	91479	3200 W GENTRY PKWY, TYLER	DIESEL	10/1/1987	2	4	E,Q	
		DIVERS PATSY	92079	N HWY 135, ARP N HWY 135, ARP	GASOLINE	5/13/1988	2	2A	E,Q	
		E Z MART STORES INC	103925	2121 E LOOP 323, TYLER	GASOLINE	7/20/1992	2	2A	E,Q	
		ELTIFE OIL COMPANY INC	106264	1901 S BROADWAY, TYLER	GASOLINE , DIESEL, WASTE OIL	3/29/1993	2	2A	E,Q	
		ENVIRONMENTAL IMPACT	109800	1800 BROADWAY, TYLER	UNKNOWN	2/20/1995	2	6	E,Q	
		ESTATE OF EVIE KEELING	92964	GEORGIA, TROUP GEORGIA, TROUP	UNKNOWN	4/25/1989	1B	1A	E,Q	
		ESTATE OF LOYS ARNOLD	114539	101 MAIN ST, ARP	UNKNOWN	4/14/1999	1B	1A	E,Q	
		FERRO CORP	102212	1812 E DUNCAN ST, TYLER	GASOLINE	2/25/1992	2	2A	E,Q	
		FFP OPERATING PARTNERS	104367	907 S MAIN, LINDALE	GASOLINE	8/14/1992	2	2A	E,Q	
		FFP OPERATING PARTNERS	115112	10129 E HWY 6, TYLER	GASOLINE	8/15/2000	2	2A	E,Q	
		FFP OPERATING PARTNERS	93181	351 S GLENWOOD , TYLER	UNKNOWN	6/17/1989	2	2A	E,Q	
		FIRST STATE BANK OF ATHENS	113281	6530 S BROADWAY, TYLER	GASOLINE	6/18/1998	2	2A	E,Q	
		FLOWERS BAKING CO	97445	1200 W ERWIN, TYLER	GASOLINE , DIESEL	11/28/1990	2	6	E,Q	
		FOOD FAST CO	111856	13168 E HWY 64, CHAPEL HILL	GASOLINE , DIESEL	10/9/1996	2	2A	E,Q	
		FOOD FASTHOLDINGS LTD	112910	5502 OLD BULLARD RD, TYLER	GASOLINE	1/22/1998	2	2A	E,Q	
		FOOD FASTHOLDINGS LTD	112913	8604 E HWY 64, TYLER	GASOLINE	1/22/1998	2	2A	E,Q	
		FOOD FASTHOLDINGS LTD	113370	22137 HWY 155 S, DOGWOO D CITY	GASOLINE , DIESEL	9/21/1998	2	4	E,Q	

TABLE 1
GROUNDWATER CONTAMINATION CASE DESCRIPTION BY COUNTY
TEXAS COMMISSION ON ENVIRONMENTAL QUALITY

COUNTY / DIVISION	NEW CASES	FILE NAME	FILE NUMBER	LOCATION	CONTAMINATION DESCRIPTION	DATE	ENFORCEMENT STATUS		DATA QUALITY	SECTION 5.236
	*	FOOD FASTHOLDINGS LTD	115630	5120 OLD JACKSON VILLE HWY, TYLER	GASOLINE	12/4/2002	2	2A	E,Q	
		FUEL DISTRIBUTORS INC	95757	205 E VALENTI NE, TYLER	GASOLINE	3/8/1990	2	2A	E,Q	
		GARY KEENER	114139	5109 NEW TROUP HWY, TYLER	GASOLINE	1/7/1999	2	2A	E,Q	
SMITH										
RMD/PST										
		GENE SHULL	109467	2105 ANTHONY , TYLER	GASOLINE	9/24/1996	2	2A	E,Q	
		GLASS OIL CO	113713	N HWY 69, TYLER N HWY 69, TYLER	GASOLINE	12/2/1998	2	2A	E,Q	
		HAROON INC	114107	401 N HWY 110, WHITEHO USE	GASOLINE , DIESEL	1/6/1999	2	4	E,Q	
		JAMES RUSSWO RM	101636	OLD JACKSON VILLE HWY, FLINT OLD JACKSON VILLE HWY, FLINT	GASOLINE	1/23/1992	2	2A	E,Q	
		JEWELL ENVIRONMENTAL INC	106877	603 WHITESIDE RD, TYLER	DIESEL	5/5/1993	2	2A	E,Q	
		JFM INC SUNBURS T ENERGY DIV	100854	101 N HWY 110, WHITEHO USE	GASOLINE	11/12/1991	2	2A	E,Q	
		JOHN SOULES FOOD INC	108846	308 N PALACE, TYLER	GASOLINE	5/25/1993	2	2A	E,Q	
		KEENCO INC	114137	6145 N HWY 271, TYLER	GASOLINE , DIESEL	1/7/1999	2	6	E,Q	
		KELLUM KENT	92104	N HWY 135, ARP N HWY 135, ARP	UNKNOWN	5/13/1988	2	2A	E,Q	
		KHAWER ASGHAT	114108	HWY 271, TYLER HWY 271, TYLER	GASOLINE , DIESEL	1/6/1999	2	2A	E,Q	
		KIDD JONES OIL CO	115357	5015 S BROADWAY, TYLER	UNKNOWN	1/4/2002	2	2A	E,Q	
		KIM HAWKINS	98035	312 W MARTIN LUTHER KING BLVD, TYLER	GASOLINE	7/17/1990	5B	2A	E,Q	
		KIRBY OIL CO	107758	2010 W GENTRY, TYLER	GASOLINE	11/16/1993	2	2A	E,Q	
		KIRBY OIL CO	108845	508 S PALACE, TYLER	GASOLINE	11/1/1993	2	2A	E,Q	
		KIRBY OIL CO	112751	6500 S BROADWAY, TYLER	GASOLINE	9/25/1997	2	2A	E,Q	
		KIRBY OIL CO	113222	RT 2, BULLARD RT 2, BULLARD	GASOLINE , DIESEL	6/26/1998	2	6	E,Q	
		KIRBY OIL CO	113228	1608 E FRONT ST, TYLER	GASOLINE	6/5/1998	2	2A	E,Q	
		KIRBY OIL CO	113232	1301 S LOOP 323 SW, TYLER	GASOLINE	6/5/1998	2	2A	E,Q	
		KIRBY OIL CO	95391	403 MARTIN LUTHER KING BLVD, TYLER	GASOLINE	4/10/1990	2	2A	E,Q	
		LARRY S PARKER	100102	313 MARTIN LUTHER KING BLVD, TYLER	GASOLINE , WASTE OIL	9/6/1991	2	2A	E,Q	
		LOVES COUNTRY STORE INC	110708	I 20 & S R 110, LINDALE IH 20, LINDALE	GASOLINE	3/29/1996	2	2A	E,Q	
		MR. KENNY POPE	97966	5225 S BROADWAY, TYLER	GASOLINE	2/7/1991	2	2A	E,Q	
		MRS DONNA JEAN TOEWS	98461	825 N BECKHAM , TYLER	GASOLINE , DIESEL, CHEMICAL	4/2/1991	1B	1A	E,Q	
		PACE OIL CO	94412	1811 S GRAND, TYLER	GASOLINE	12/21/1989	2	2A	E,Q	
		RS & JS ENTERPRISE INC	114106	6393 PALUXY DR, TYLER	GASOLINE , DIESEL	1/6/1999	2	2A	E,Q	
		SAM HYDEN	114112	15834 FM 2493, TYLER	GASOLINE , DIESEL	1/6/1999	2	2A	E,Q	
		SPEEDY STOP	108771	532 S BROADWAY, TYLER	GASOLINE	10/4/1994	2	2A	E,Q	
		STAR ENTERPRISE	99051	IH-20, SWAN IH 20, SWAN	GASOLINE	5/16/1991	2	4	E,Q	
		STRASBURGER ENTERPRISES INC	103708	334 S BECKHAM , TYLER	GASOLINE , DIESEL	6/30/1992	2	2A	E,Q	
		STRASBURGER ENTERPRISES INC	103736	2715 N NW LOOP 323, TYLER	GASOLINE , DIESEL	6/28/1992	2	4	E,Q	
		STRASBURGER ENTERPRISES INC	114398	1614 W ERWIN, TYLER	GASOLINE	1/14/1999	2	2A	E,Q	
		STRASBURGER ENTERPRISES INC	99358	1400 E COMMERCE ST, TYLER	GASOLINE	6/21/1991	2	4	E,Q	
		TEXAS DEPT PARKS & WILDLIFE	114278	11942 FM 848, TYLER	UNKNOWN	1/11/1999	2	6	E,Q	
		TJB PARTNERS	98638	1321 LAKE PLACID, TYLER	GASOLINE , DIESEL	4/12/1991	2	2A	E,Q	
		TRUMAN ARNOLD COMPANIES	93772	IH 20, TYLER IH 20, TYLER	GASOLINE	5/24/1989	2	4	E,Q	
		TXDOT	111122	N BROADWAY, TYLER N BROADWAY, TYLER	UNKNOWN	6/12/1996	2	2A	E,Q	
		TYLER IRON & METAL	113092	1630 W NW LOOP 323, TYLER	GASOLINE , DIESEL	4/8/1998	2	2A	E,Q	
		TYLER ISD	99485	1335 W 8TH ST, TYLER	WASTE OIL	7/11/1991	2	2A	E,Q	
		WRIGHT STORY	103369	415 N BONNER, TYLER	GASOLINE	6/3/1992	2	2A	E,Q	
RMD/VC										
		COLOR TILE STORE	379	1621 SOUTH BROADWAY, TYLER	VOC	10/22/1996		0	E	
		FITES CLEANERS	1238	120 TROUP ROAD, TYLER	VOCS	8/7/2000		2A	E	
		VINE STREET CENTER	1451	1604 SOUTH VINE AVENUE, TYLER	VOCS, TPH	4/11/2002		2	E	
RMD/VCIO										
		ABC AUTO PARTS	138	100 EAST MAIN, WHITEHO USE	BTEX, TPH	9/14/1999		1B	E	

TABLE 1
GROUNDWATER CONTAMINATION CASE DESCRIPTION BY COUNTY
TEXAS COMMISSION ON ENVIRONMENTAL QUALITY

COUNTY	DIVISION	NEW CASES	FILE NAME	FILE NUMBER	LOCATION	CONTAMINATION DESCRIPTION	DATE	ENFORCEMENT STATUS		DATA QUALITY	SECTION 5.236
			TYLER BROADWAY SQUARE	181	SOUTH BROADWAY AND RICE ROAD, TYLER	PETROLEUM HYDROCARBONS	7/6/2000		1B	E	
SMITH											
	WPD/MSW										
			CITY OF TYLER	MSW0069 0	1.0 MI W OF INT FM 2908 AND FM 2767, ON S SIDE OF FM 2767, TYLER	MW-1, 2, 5, 6, B2: VOCS (CIS-1,2-DICHLOR OETHYLE NE; TRICHLOROETHYLENE; VINYL CHLORIDE)	9/18/1990	2A	6C	E,V2	
SOMERVELL											
	RMD/CA										
			TXU GENERATION COMPANY LP (FMR TU ELECTRIC COMANC HE PEAK)	33306	FM 56 GLEN ROSE 76043	ORGANIC S	3/12/1989	3A	6A	EQV	
	RMD/PST										
			GABES	113639	S HWY 144, GLEN ROSE S HWY 144, GLEN ROSE	GASOLINE	11/23/1998	2	2A	E,Q	
STARR											
	RMD/PST										
			ARMY CORP OF ENGINEERS	102288	FORT RINGOLD, RIO GRANDE CITY FORT RINGOLD, RIO GRANDE CITY	GASOLINE	4/13/1992	2	2A	E,Q	
			DIAZ UBALDO	105643	4343 E HWY 83, RIO GRANDE CITY	GASOLINE	3/10/1993	2	2A	E,Q	
			ELOY GARZA	108163	E HWY 83, RIO GRANDE CITY E HWY 83, RIO GRANDE CITY	GASOLINE , DIESEL	5/4/1994	2	2A	E,Q	
			UBALDO DIAZ	105652	4359 E HWY 83, RIO GRANDE CITY	GASOLINE	12/23/1992	2	2A	E,Q	
			VALLEY SHAMROCK INC	112628	1211 E HWY 83, RIO GRANDE CITY	GASOLINE	9/17/1997	2	4	E,Q	
STARR											
	RMD/VCBSA										
		*	FORDYCE TRACT 1	G072	FM 3167 AND US HIGHWAY 83, RIO GRANDE CITY	PESTICIDES	11/13/2993		2	E	
		*	FORDYCE TRACT 2	G073	FM 3167 AND US HIGHWAY 83, RIO GRANDE CITY	PESTICIDES	11/13/2993		2	E	
STEPHENS											
	RMD/PST										
			CAWTHR ON OIL	109685	1600 W WALKER,BRECKENRIDGE	GASOLINE	7/10/1995	2	2A	E,Q	
			HAROLD G LAW	114564	1203 W WALKER ST,BRECKENRIDGE	UNKNOWN	4/27/1999	2	6	E,Q	
STERLING											
	RMD/PST										
			REGAL OIL DAN BAKER	113300	922 4TH ST, STERLING CITY	GASOLINE	6/29/1998	2	2A	E,Q	
			WYN LOR	109994	401 WASHINGTON , STERLING CITY	DIESEL	10/18/1995	2	4	E,Q	
STONEWALL											
	RMD/PST										
			ASPERMONT ISD	94784	PO BOX 549, ASPERMONT N 2ND ST, ASPERMONT	GASOLINE	1/29/1990	2	2A	E,Q	
			G & M OIL CO INC	94833	HWY 83, ASPERMONT HWY 83, ASPERMONT	DIESEL	1/30/1990	2	2A	E,Q	

TABLE 1
GROUNDWATER CONTAMINATION CASE DESCRIPTION BY COUNTY
TEXAS COMMISSION ON ENVIRONMENTAL QUALITY

COUNTY	DIVISION	NEW CASES	FILE NAME	FILE NUMBER	LOCATION	CONTAMINATION DESCRIPTION	DATE	ENFORCEMENT STATUS		DATA QUALITY	SECTION 5.236
STONEWALL											
	TAD/WQPAS										
			TDA PESTICIDE SURVEY	2141406	WELL NO. 21-41-406 (SAMPLE NO. 0686- 91-026) "STONEW ALL 1"	ATRAZINE , PROMETON	10/24/1990	2D	1	V2,3	
			TDA PESTICIDE SURVEY	2141426	WELL NO. 21-41-426 (SAMPLE NO. 0686- 91-027) "STONEW ALL 4"	PROMETON	10/24/1990	2D	1	V2,3	
SWISHER											
	RMD/PST										
			ALLSUPS PETROLEUM INC	113156	806 NW 6TH ST, TULIA	GASOLINE	4/30/1998	2	2A	E,Q	
			BARBOU R BROTHERS INC	97453	225 N 87TH AVE, TULIA	GASOLINE	12/7/1990	2	2A	E,Q	
			KRESS ISD	115132	5TH, KRESS 5TH, KRESS	UNKNOWN	12/17/1997	2	2A	E,Q	
			TULIA SWISHER COUNTY	114834	201 N MAXWELL, TULIA	UNKNOWN	12/29/1999	2	2A	E,Q	
			TULIA WHEAT GROWER S INC	109954	HWY 86, TULIA HWY 86, TULIA	GASOLINE	10/19/1995	2	2A	E,Q	
			TXDOT	107266	PO BOX 237, TULIA PO BOX 237, TULIA	GASOLINE	7/25/1992	2D	2A	E,Q	
			YOUNG & ELLIS	95342	N HWY 87, KRESS N HWY 87, KRESS	GASOLINE	3/26/1990	2	2A	E,Q	
	TAD/WQPAS										
			PANHANDLE COOP TNRCC/TWDB	1117807	WELL NO. 11-17-807 (SAMPLE NO. S711016) (1117807)	ATRAZINE	7/11/2001	1B	1B	E,Q,V2	
			PANHANDLE COOP TNRCC/TWDB	1143112	WELL NO. 11-43-112 (SAMPLE NO. S712011) (1143112)	ATRAZINE	7/12/2001	1B	1B	E,Q,V2	
TARRANT											
	ENF										
			SPINKS/A LTE RNATE SOURCE DBA SMD CORP	31910	160 EAST RERIN/CR OWLE Y ROAD	CHROMIUM , CADMIUM	2/28/1995	3B	4	E,Q,V3	
	RMD/CA										
			AAA INDUSTRIAL CHROMIUM	65442	2409 WHITMO RE ST FORT WORTH 76107	CHROMIUM , TPH, LEAD	1/28/1999	3B	4	E,Q,V2	
			ADVANC ED GRAPHIC S TECHNOL OGI ES INC	30346	942 MINTERS CHAPEL RD GRAPEVINE 76051	CHROMIUM	7/2/1991	3B	4,5	EQ	
			AIR FORCE PLANT #4	FILED BY SITE NAME	6 MILES WEST OF FORT WORTH	TRICHLOROETHYLENE, VINYL CHLORIDE , DICHLOR OETHENE	11/1/1983	5A, 3D, 2B&D, 1B	5D &E	E,Q,V,2,3	
			AIR FORCE PLANT 4	30584	1500 LOCKHEED BLVD FORT WORTH 76108	ORGANIC S, TCE, METALS	10/1/1982	5A	3	E,Q	
			AKZO NOBEL	31107	611 E NORTHSIDE DR FORT WORTH 76106	PESTICIDES	11/28/2001	3B	2A	EQV2	
			AMBER PIPELINE CO	F0010	6700 PLEASANT RUN RD COLLEYVILLE 76034	TPH, BETX	6/12/1995	3B,4A	2B	E,Q	
			AMBER REFINERY INC	30980	2500 PREMIER ST FORT WORTH 76101	BTEX, PB, VOCS, LNAPL	2/22/1987	4A	2A, 3A	EQV	
			BELL HELICOP TER TEXTRON INC	30406	600 E HURST BLVD HURST 76053	CHROMIUM , CHLORINATED SOLVENTS	6/8/1992	3A	2A	E,Q	
			BUMPER SERVICE OF FORT WORTH	34480	2726 CHESSER BOYER RD FORT WORTH 76111	CHROMIUM			2A, 2C	E,Q,V2	
			CHEMSC OPE CORP	65395	3200 E RANDOL MILL RD ARLINGTON KOW	VOCS	11/22/1994	3B	2A	V2	
			CHEVRON PIPELINE CO	T1710	RICHLAND ST WEATHE RFORD 76116	BTEX	12/3/2001	0A	1A	EQ	
			CHEVRON PRODUCTSUSA CO	31862	2525 BRENNAN FORT WORTH 76101	BTEX,TPH , MTBE, CHLORINATED VOCS, SVOCS, METALS	7/22/1993	2C	2A	E	
			CLOVER CORNER PROPERTY	T0254	4101 CAMP BOWIE BLVD FORT WORTH	VOC	3/24/1992	0	3	E,Q,V	
			COMET CLEANERS	T1786	5656 MEADOW BROOK DR FORT WORTH 76101	VOLATILES	6/30/2000	0A	2A	E,Q,	
			CONOCO INC (SOUTHLAKE PRODUCTSTE)	33988	HIGHWAY 121 GRAPEVINE 76051	BTEX, VOCS, SVOCS, METALS	1/22/1993	3B	2A	E,Q	

TABLE 1
GROUNDWATER CONTAMINATION CASE DESCRIPTION BY COUNTY
TEXAS COMMISSION ON ENVIRONMENTAL QUALITY

COUNTY DIVISION	NEW CASES	FILE NAME	FILE NUMBER	LOCATION	CONTAMINATION DESCRIPTION	DATE	ENFORCEMENT STATUS		DATA QUALITY	SECTION 5.236
TARRANT										
RMD/CA										
		FORT WORTH NAVAL AIR STATION (CARSWELL AIR FORCE BASE)	65004	CARSWELL AFB FORT WORTH 76127	TCE,ORG ANICS	11/8/1991	3A	5	E,Q,V,2,3	
		FOUNTAIN PARKWAY LIMITED	32042	602 FOUNTAIN PARKWAY GRAND PRAIRIE	VOC	6/22/1999	OA	2A	E	
		HUNTING TO N- PACIFIC CERAMIC S	38142	3600 CONWAY FORT WORTH 76111	LEAD	3/3/1989	3A	5	EQV23	
		KC FOOD STORE 2	T1699	2312 N SYLVANIA AVE FORT WORTH 76111	TPH, LNAPL, MTBE, BETX, PB	7/19/1999	2A	2B	E,Q	
		KOCH REFINING COMPANY LP	76636	12550 TRINITY BLVD EULESS 76040	BTEX, MTBE	9/29/1995	1B		E	
		MOTHER AL PRINTING COMPANY	31362	540 S MAIN ST FORT WORTH 76104	BTEX, ACETONE , ISOPROP YL ALCOHOL	9/3/1992	2A	2	E,Q	
		MOTIVA ENTERPRISES LLC (FMR STAR ENTERPRISE INC)	34146	3200 N SYLVANIA AVE FORT WORTH 76111	BTEX, PHENANT HRENE, MTBE	8/10/1993	2A	2A	E2	
		NETOS LIQUOR (FMR V&R TEXACO)	T1698	2601 NE 28TH ST FORT WORTH 76111	TPH, MTBE, BETX, PB, TPH	8/26/1991	2A	2B, 5	E,Q	
		NORTH AMERICAN GALVANIZING CO (FMR BOYLES GALVANIZING)	30016	625 W HURST BLVD HURST 76053	METALS, CHLORIDE S	11/15/1983	3B	5	E	
		PHILLIPS PIPE LINE CO. ARLINGTON BULK TERMINAL	31812	12401 CALLOWAY CEMETERY RD. EULESS	MTBE. BTEX	1/30/2001	OA	2A	E.V2	
		TANDY MAGNETI CS	31422	401 NE 38TH ST FORT WORTH 76106	THF, TCE, TOLUENE	12/1/1989	1A	4	EQV23	
		TECHNI COAT INC	30068	301 NE 6TH FORT WORTH 76106	VOCS	7/31/1991	3B	2A	EQV	
		TEXAS GALVANIZING INC	34659	645 W HURST BLVD HURST 76053	SOLVENTS , CHROMIUM , ZINC	10/19/1989	2A	2A	E	
	*	TEXAS HEALTH RESOURCES	T1925	FORT WORTH	VOCS, BENZENE	1/26/2004	0	2	EQ	
		TEXAS UTILITIES ELECTRIC CO	39927	210 NW 4TH ST FORT WORTH 76106	PB,CADM IUM,CR,T PH,EPTOX LEAD	7/7/1992	2B	4	E	
		TOWN & COUNTRY CLEANERS (BLUE RIBBON CLEANERS)	55112	302 MARTHA ST EULESS 76040	CIS 1,2 DCE; PCE, TCE	8/21/2000	1B	1B	EQ	
		UNION PACIFIC RAILROAD CO (CENTEN NIA L YARD)	T0421	UNIVERSITY DR FORT WORTH	VOCS, PAHS	12/1/1994	3B	2A. 5	EQV2	
		UNION PACIFIC RAILROAD CO (FMR JAYS SALVAGE PROPERTY)	T1580	200 NW 4TH ST FORT WORTH 76106	C-1,2 DCE, TCE, VINYL CHLORIDE , 1,1 DCE, ANTIMON Y,ARSEN IC, LEAD	8/16/1999	0	2A	EQ	
RMD/PST										
		7 ELEVEN INC	103084	701 W DIVISION, ARLINGTON	GASOLINE	5/14/1992	2	2A	E,Q	
		7 ELEVEN INC	109162	511 N MAIN, EULESS	GASOLINE	12/15/1994	2	2A	E,Q	
		7 ELEVEN INC	110701	2801 E PARK ROW, ARLINGTON	GASOLINE	3/21/1996	2	2A	E,Q	
		7 ELEVEN INC	110855	3200 W 7TH, FORT WORTH	GASOLINE	4/17/1996	2	2A	E,Q	
		7 ELEVEN INC	113897	1516 W BERRY, FORT WORTH	GASOLINE	1/4/1999	2	2A	E,Q	
		7 ELEVEN INC	115256	2501 W DIVISION, ARLINGTON	GASOLINE	3/12/2001	2	2A	E,Q	
		7-ELEVEN INC	114727	4301 CAMP BOWIE, FORT WORTH	UNKNOWN	8/26/1999	1B	2A	E,Q	
		A1 CLASSIC AUTO BODY & SALE	103861	2117 W DIVISION ST, ARLINGTON	GASOLINE	7/14/1992	5B	2A	E,Q	
		ALTON FOSTER	112680	5112 COLLEYVILLE BLVD, COLLEYVILLE	UNKNOWN	10/1/1997	2	2A	E,Q	
	*	AMERICAN CHOICE OIL DEVELOPMEN	115812	1104 OAK GROVE RD, FORT WORTH	UNKNOWN	10/24/2003	1B	1A	E,Q	
		AMERICAN LAND & CATTLE CO	110800	1013 W MAGNOLIA, FORT WORTH	GASOLINE	4/17/1996	2	2A	E,Q	
		ANTHONY CRANE RENTAL INC	97836	5701 DENTON HWY, FORT WORTH	DIESEL	1/22/1991	2	2A	E,Q	
		ATLANTIC OIL & GAS	113780	6601 BRENTW OOD STAIR, FORT WORTH	GASOLINE	12/7/1998	2	2A	E,Q	
		ATOFINA PETROCHEMICALS INC	101985	1661 PRECINC T LINE RD, HURST	GASOLINE	10/28/1991	2	2A	E,Q	
		ATOFINA PETROCHEMICALS INC	103409	1400 WILLAM D TATE AVE, GRAPEVINE	GASOLINE	6/10/1992	2	6	E,Q	
		ATOFINA PETROCHEMICALS INC	108768	4500 E LANCAST ER, FORT WORTH	DIESEL	10/27/1994	2	6	E,Q	
		ATOFINA PETROCHEMICALS INC	113875	801 N BEACH ST, FORT WORTH	GASOLINE , DIESEL	1/4/1999	2	6	E,Q	
		ATOFINA PETROCHEMICALS INC	91561	1731 E DIVISION, ARLINGTON	GASOLINE	11/5/1987	2	6	E,Q	
		ATOFINA PETROCHEMICALS INC	92170	2109 W DIVISION, ARLINGTON	GASOLINE	9/22/1988	2	2A	E,Q	
		ATOFINA PETROCHEMICALS INC	93993	414 N UNIVERSITY, FORT WORTH	GASOLINE	10/9/1989	2	2A	E,Q	
		AZCO CORP	111799	14580 N HWY 730, AZLE	GASOLINE	10/24/1996	2	2A	E,Q	
		AZLE STATE BANK	91745	HWY 199, AZLE HWY 199, AZLE	GASOLINE	3/1/1987	5B	2A	E,Q	
		BERRY STREET CENTRE LTD PRTSHP	105628	3100 S UNIVERSITY DR, FORT WORTH	UNKNOWN	10/9/1992	2	2A	E,Q	

TABLE 1
GROUNDWATER CONTAMINATION CASE DESCRIPTION BY COUNTY
TEXAS COMMISSION ON ENVIRONMENTAL QUALITY

COUNTY / DIVISION	NEW CASES	FILE NAME	FILE NUMBER	LOCATION	CONTAMINATION DESCRIPTION	DATE	ENFORCEMENT STATUS		DATA QUALITY	SECTION 5.236
		BERRYMAN PRODUCTSINC	92015	3800 E RANDOL MILL RD, ARLINGTON	CHEMICAL	7/20/1988	2D	2A	E,Q	
TARRANT										
RMD/PST										
	*	BILLS FINA & MARINE SERVICE	93055	1217 TERMINAL RD, FORT WORTH	GASOLINE	6/8/1989	2	2A	E,Q	
		BOB DUNCAN	113562	6401 E LANCAST ER, FORT WORTH	GASOLINE	11/6/1998	2	2A	E,Q	
		BORO INDUSTRIES	112704	2901 STANLEY AVE, FORT WORTH	GASOLINE , DIESEL	10/10/1997	2	2A	E,Q	
		BUDGET RENT A CAR	111233	3212 E ABRAM ST, ARLINGTON	UNKNOWN	6/28/1996	2	6	E,Q	
		BURFORD ESTATE	91587	2601 NE 28TH ST, FORT WORTH	GASOLINE	11/18/1987	2	2A	E,Q	
		BUZ POST PONTIAC	97686	1500 W IH 20, ARLINGTON	WASTE OIL	12/6/1990	2	4	E,Q	
		C B FHOLDINGS INC	114042	1541 S UNIVERSITY, FORT WORTH	UNKNOWN	1/6/1999	2	6	E,Q	
		C L BURRELL	110711	224 S SAGINAW , SAGINAW	UNKNOWN	3/29/1996	1B	1A	E,Q	
		CARSWELL AIR FORCE BASE	104524	BLDG 1518, FORT WORTH BLDG 1518, FORT WORTH	GASOLINE	9/2/1992	2	4	E,Q	
		CARSWELL AIR FORCE BASE	95220	BLDG 4154, FORT WORTH BLDG 4154, FORT WORTH	JET FUEL	3/6/1990	2	2A	E,Q	
		CBFHOLDINGS INC	110363	6107 S COOPER, ARLINGTON	GASOLINE	1/31/1996	2	2A	E,Q	
		CHEVRON PRODUCTSCO	103151	6101 E ROSEDAL E, FORT WORTH	UNKNOWN	5/15/1992	2	2A	E,Q	
		CHEVRON PRODUCTSCO	106738	101 E HWY 114, GRAPEVINE	GASOLINE	4/23/1993	2	2A	E,Q	
		CHEVRON PRODUCTSCO	107484	5711 SW GREEN OAKS BLVD, ARLINGTON	GASOLINE	8/30/1993	2	2A	E,Q	
		CHEVRON PRODUCTSCO	110497	2128 HARWOOD , BEDFORD	GASOLINE	1/1/1996	2	2A	E,Q	
		CHEVRON PRODUCTSCO	110569	1014 N INDUSTRIAL , EULESS	GASOLINE	1/10/1996	2	2A	E,Q	
		CHEVRON PRODUCTSCO	91234	4533 BELLAIRE DR, FORT WORTH	UNKNOWN	2/23/1987	2	4	E,Q	
		CHEVRON PRODUCTSCO	97265	3017 W 7TH, FORT WORTH	GASOLINE	11/16/1990	2	2A	E,Q	
		CITY OF ARLINGTON DEPT ENG SVC	109888	2101 WEBB LYNN RD, ARLINGTON	GASOLINE	9/15/1995	2	2A	E,Q	
		CITY OF FORT WORTH	103643	1013 CHERRY ST, FORT WORTH	GASOLINE	5/29/1992	2	2A	E,Q	
		CITY OF FORT WORTH	104665	4600 E 1ST ST, FORT WORTH	GASOLINE	6/14/1993	2	2A	E,Q	
		CITY OF FORT WORTH	108239	1120 FOURNIE R ST, FORT WORTH	GASOLINE	6/28/1990	2	2A	E,Q	
		CITY OF FORT WORTH	109211	7512 WATERCRESS DR, FORT WORTH	GASOLINE	3/24/1995	2	6	E,Q	
		CITY OF FORT WORTH	95012	2500 BRENNAN , FORT WORTH	GASOLINE	1/18/1990	2	2A	E,Q	
		CITY OF FORT WORTH	99503	2201 W DAGGETT ST, FORT WORTH	UNKNOWN	7/10/1991	2	6	E,Q	
		CITY OF LAKE WORTH	110364	6720 TELEPHONE RD, LAKE WORTH	GASOLINE	1/16/1996	2	2A	E,Q	
		CITY VENDING CO	97469	420 W MAGNOLIA AVE, FORT WORTH	GASOLINE , WASTE OIL	11/28/1990	2	2A	E,Q	
		COASTAL TRANSPORT CO INC	113080	2900 BRASSWE LL, FORT WORTH	DIESEL	4/1/1998	2	6	E,Q	
		CONOCO	113649	3916 GREAT SOUTHWEST PKWY, GRAND PRAIRIE	GASOLINE	11/13/1998	2	2A	E,Q	
		CONOCO INC	106597	814 E PARK ROW, ARLINGTON	GASOLINE	4/9/1993	2	4	E,Q	
		CONOCO INC	114928	4721 S COOPER, ARLINGTON	GASOLINE	3/14/2000	2	6	E,Q	
		CONOCO INC	114930	2775 N COLLINS ST, ARLINGTON	GASOLINE	3/14/2000	2	6	E,Q	
		CONOCO INC	115425	6601 MEADOW BROOK DR, FORT WORTH	GASOLINE	3/7/2000	2	6	E,Q	
		CONOCO INC	93559	2025 S CHERRY LN, WHITE SETTLEM ENT	GASOLINE	8/29/1989	2	2A	E,Q	
		CONOCO INC	98504	1510 S UNIVERSITY DR, FT WORTH	GASOLINE	11/21/1989	2	2A	E,Q	
		COOPER MEDLIN	97658	3200 S COOPER ST, ARLINGTON	GASOLINE	12/6/1990	2	2A	E,Q	
		DALE CREGG	113434	2313 COLD SPRINGS, FORT WORTH	GASOLINE	9/11/1998	2	2A	E,Q	
		DALTON OIL INC	97616	1106 W NORTHW EST HWY, GRAPEVINE	GASOLINE	1/3/1991	2	2A	E,Q	
		DALWOR TH PRIDE OF TEXAS DIST	99919	2505 W PIONEER PKWY, PANTEGO	GASOLINE	9/19/1991	2	2A	E,Q	
		DALWOR THI NGTON FENCE & SUPPLY	114485	1920 W PIONEER PKWY, ARLINGTON	UNKNOWN	3/4/1999	2	6	E,Q	
	*	DEARING TEXACO	104182	513 E NORTHW EST HWY, GRAPEVINE	GASOLINE	9/1/1992	2	2A	E,Q	
		DFW INTERNATIONAL AIRPORT	115280	1400 W 20TH ST, DFW AIRPORT	UNKNOWN	12/3/2001	2	2A	E,Q	
		DFW INTERNATIONAL AIRPORT AUTH	111410	2413 N SUPPORT RD, DFW AIRPORT	HYDR FLUID	5/30/1996	2	2A	E,Q	
		DIAMOND SHAMROCK	115108	9033 S HWY 377, BENBROOK	UNKNOWN	1/22/2001	2	6	E,Q	
		DIAMOND SHAMROCK	115599	1233 PRECINC T LINE RD, HURST	GASOLINE	12/9/2002	2	2A	E,Q	
		DIAMOND SHAMROCK REF & MKTG CO	103681	419 W RANDALL MILL RD, ARLINGTON	GASOLINE	6/17/1992	2	2A	E,Q	
		DON GANTGES	102760	2005 S GREAT SOUTHWEST PKWY, GRAND PRAIRIE	DIESEL	3/10/1992	2	6	E,Q	
		DOSOHS I LTD	104187	3508 NW LOOP 820, FORT WORTH	GASOLINE , WASTE OIL	9/1/1992	2	2A	E,Q	
		DR DENNIS HRANITZ KY	111573	701 E DALLAS RD, GRAPEVINE	GASOLINE	10/8/1996	2	2A	E,Q	
		DUC TRONG NYUGEN	114296	409 W CENTRAL AVE, FORT WORTH	GASOLINE	1/11/1999	2	2A	E,Q	

TABLE 1
GROUNDWATER CONTAMINATION CASE DESCRIPTION BY COUNTY
TEXAS COMMISSION ON ENVIRONMENTAL QUALITY

COUNTY DIVISION	NEW CASES	FILE NAME	FILE NUMBER	LOCATION	CONTAMINATION DESCRIPTION	DATE	ENFORCEMENT STATUS		DATA QUALITY	SECTION 5.236
	*	E Z MART STORES INC	115669	4900 MANSFIE LD HWY, FOREST HILL	GASOLINE	12/14/2002	2	2A	E,Q	
TARRANT										
RMD/PST										
	*	E Z MART STORES INC	115789	4920 BRYANT LN, FORT WORTH	GASOLINE	7/24/2003	2	2A	E,Q	
		E Z SERVE INC	111699	844 PIPELINE RD, HURST	GASOLINE	9/20/1996	2	2A	E,Q	
		ELHAMA D ENTERPRISE INC	114622	5465 RENDON RD, RENDON	UNKNOWN	6/3/1999	2	2A	E,Q	
		ELHAMA D ENTERPRISES INC	113744	4100 E BERRY ST, FORT WORTH	GASOLINE	12/9/1998	2	2A	E,Q	
		ELZIE CLEMENT S	114095	863 S CHERRY LN, FORT WORTH	UNKNOWN	1/6/1999	2	2A	E,Q	
		ENVIRONMENTAL IMPACT	106377	3000 SHOTTS ST, FORT WORTH	GASOLINE	3/5/1993	2	2A	E,Q	
		ENVIRONMENTAL IMPACT	112433	1700 BLK LAMAR, ARLINGTON	UNKNOWN	6/30/1997	2	6	E,Q	
		ENVIRONMENTAL IMPACT	98341	2501 N AYERS, FORT WORTH	UNKNOWN	3/7/1991	2	6	E,Q	
		ENVIRONMENTAL IMPACT	98752	5600 DAVIS BLVD, NORTH RICHLAND HILLS	GASOLINE	4/25/1991	1B	1A	E,Q	
		ETNA INVESME NT GROUP	108085	100 AFFILIAT ED DR, KELLER	DIESEL	4/22/1994	2	6	E,Q	
		EXXON MOBIL CORP	92939	211 N MAIN, EULESS	GASOLINE	5/15/1989	2	6	E,Q	
		EXXON MOBIL CORPORATION	114860	2820 CENTRAL DR, BEDFORD	GASOLINE	12/16/1999	2	2A	E,Q	
		EXXON MOBIL	103631	2424 W PIONEER PKWY, PANTEGO	GASOLINE	1/31/1990	2	2A	E,Q	
		EXXON MOBIL	106218	2100 AIRPORT FWY, BEDFORD	GASOLINE	2/25/1993	2	2A	E,Q	
		EXXON MOBIL	107337	105 N MAIN ST, EULESS	GASOLINE	8/26/1993	2	2A	E,Q	
		EXXON MOBIL	115374	1524 BROWN TRL, BEDFORD	GASOLINE	3/8/2001	2	6	E,Q	
		EXXON MOBIL	115376	4191 BELTLIN E RD, ADDISON	UNKNOWN	1/22/2002	2	2A	E,Q	
		EXXON MOBIL	98557	725-827 E PARK ROW DR, ARLINGTON	GASOLINE	4/10/1991	2	4	E,Q	
		FIRST STATE BANK TEXAS TRUSTEE	114841	4213 WILBARG ER, FORT WORTH	GASOLINE , WASTE OIL	11/6/1999	2	2A	E,Q	
		FORMER CIRCLE K	114125	2923 N MAIN ST, FORT WORTH	GASOLINE	1/6/1999	2	2A	E,Q	
		FORT WORTH NAVAL STATION	115382	BLDG 1411, NAS FORT WORTH JRB	GASOLINE , DIESEL, JET FUEL	12/14/1999	2	6	E,Q	
		FOX RENTALS	115018	8233 GRAPEVINE HWY, FORT WORTH	UNKNOWN	7/31/2000	1B	1A	E,Q	
		FRANK FLORES	112552	1421 N MAIN ST, FORT WORTH	GASOLINE	8/22/1997	2	6	E,Q	
		GENE HARRIS PETROLEUM	91322	101 N FOREST HILL DR, EVERMAN	UNKNOWN	5/23/1987	2	2A	E,Q	
		GENICO DISTRIBUTORS	103488	2205 W AIRPORT FWY, EULESS	GASOLINE	6/15/1992	2	2A	E,Q	
		GLIDEWE LL JOSEPH	91187	250 S MAIN, KELLER	GASOLINE	11/18/1986	2	2A	E,Q	
		HARRIS OIL CO	94992	13901 HWY 377, WHEATL AND	GASOLINE	8/14/1989	2	4	E,Q	
		HI TECH AUTO	91842	800 W HURST BLVD, HURST	GASOLINE	4/26/1988	2	2A	E,Q	
		HJG TRUCKING	107895	701 DENAIR, FORT WORTH	GASOLINE	3/23/1994	2	2A	E,Q	
	*	HUDA R SHAUKAT	115654	2896 W PIONEER PKWY, ARLINGTON	UNKNOWN	2/27/2003	1B	1A	E,Q	
		HYDER CO	111409	3001 E ROSEDAL E AVE, FORT WORTH	GASOLINE	7/25/1996	2	2A	E,Q	
		JEAN SPRADLE Y	114040	9234 TEN MILE BRIDGE RD, FORT WORTH	GASOLINE , DIESEL	1/6/1999	2	2A	E,Q	
		JEHAD MAL HAWEEL	113593	2312 N SYLVANIA, FORT WORTH	GASOLINE	11/5/1998	2D	2A	E,Q	
		JERRY EMMONS	98975	316 N MAIN ST, EULESS	GASOLINE	5/14/1991	5B	2A	E,Q	
		JESSWOO D OIL CO INC	114187	3100 STALCUP, FORT WORTH	GASOLINE	1/7/1999	2	6	E,Q	
		JMC OIL CO	103876	3280 W SOUTHLA KE BLVD, SOUTHLA KE	GASOLINE	7/15/1992	2	4	E,Q	
		JOE MUDD	102421	8007 MANSFIE LD HWY, ARLINGTON	GASOLINE , DIESEL, KEROSENE	4/22/1992	2	2A	E,Q	
		KELLER ISD	114037	328 LORINE ST, KELLER	GASOLINE , DIESEL	1/6/1999	2	2A	E,Q	
		KIM NGUYEN	114414	4332 E BERRY, FORT WORTH	UNKNOWN	1/27/1999	1B	1A	E,Q	
		L W WAY	97768	1100 E DIVISION, ARLINGTON	GASOLINE	1/17/1991	2	2A	E,Q	
	*	LEWIS & LEWIS INC	115662	3800 S UNIVERSITY AVE, FORT WORTH	GASOLINE , DIESEL	12/26/2002	1B	1A	E,Q	
	*	LOIS BRASWE LL	114463	12255 RENDON RD, BURLESO N	GASOLINE	2/22/1999	5B	2A	E,Q	
		LOVES COUNTRY STORES INC	115007	200 GARDEN ACRES DR, FORT WORTH	DIESEL	4/27/2000	2	6	E,Q	
		LSI SERVICES CO	109676	2400 MONTGOMERY ST, FORT WORTH	GASOLINE	4/28/1995	2	2A	E,Q	
	*	LSI SERVICES CO	109704	4300 BROADWAY AVE, HALTOM CITY	GASOLINE	8/2/1995	2	2A	E,Q	
	*	LSI SERVICES CO	109711	1240 W HURST BLVD, HURST	UNKNOWN	4/19/1996	2	2A	E,Q	
		LUCKY LADY OIL CO	103193	116 BEDFORD EULESS RD, HURST	GASOLINE	5/27/1992	2	2A	E,Q	
	*	MERRIM AR ENTERPRISE INC	104853	2400 COLD SPRINGS RD, FORT WORTH	GASOLINE	11/12/1992	1B	1A	E,Q	
		MOBIL OIL C/O TETCO STORES	115035	3354 HARWOOD RD, BEDFORD	GASOLINE	6/29/2000	2	2A	E,Q	
		MOTIVA ENTERPRISES LLC	100091	4401 GREEN OAKS BLVD, ARLINGTON	GASOLINE , DIESEL	8/26/1991	2	2A	E,Q	
		MOTIVA ENTERPRISES LLC	115226	500 E MAIN ST, CROWLE Y	GASOLINE , WASTE OIL	4/16/2001	2	2A	E,Q	
		NAMU CORPORATION	114588	1100 N MAIN, EULESS	UNKNOWN	5/13/1999	2	2A	E,Q	
		NATIONAL CONVENIENCE STORES	101351	6620 BRENTW OOD STAIR RD, FORT WORTH	GASOLINE , DIESEL	11/27/1991	5B	6	E,Q	

TABLE 1
GROUNDWATER CONTAMINATION CASE DESCRIPTION BY COUNTY
TEXAS COMMISSION ON ENVIRONMENTAL QUALITY

COUNTY / DIVISION	NEW CASES	FILE NAME	FILE NUMBER	LOCATION	CONTAMINATION DESCRIPTION	DATE	ENFORCEMENT STATUS		DATA QUALITY	SECTION 5.236
	*	NATIONAL CONVENIENCE STORES	115529	6871 RUFE SNOW, FORT WORTH	GASOLINE	6/12/2002	2	2A	E,Q	
TARRANT										
RMD/PST										
	*	NATIONAL CONVENIENCE STORES	115580	3950 E LANCAST ER, FORT WORTH	GASOLINE	6/13/2002	2	2A	E,Q	
		NEW SIND ENTERPRISES INC	115079	5304 MANSFIE LD RD, FOREST HILL	GASOLINE	10/8/2000	2	2A	E,Q	
		NEWMAN BROTHERS INC	107755	6559 MIDWAY RD, HALTOM CITY	DIESEL	2/11/1994	2	2A	E,Q	
		NORA LACY	107273	1550 E BROAD, MANSFIE LD	DIESEL	9/17/1993	2	2A	E,Q	
		NORTH HILLS REALTY INC	100225	3725 FLORY ST, NORTH RICHLAND HILLS	GASOLINE	9/12/1991	2	2A	E,Q	
		P N I	114944	6495 CAMP BOWIE, FORT WORTH	GASOLINE	2/24/2000	2	2A	E,Q	
		PENNYS ONE STOP	113941	5801 RENDON NEW HOPE, FORT WORTH	GASOLINE	1/5/1999	2	2A	E,Q	
		PROFESSI ON AL FUELING SYSTEMS	98565	216 E NORTHW EST HWY, GRAPEVINE	GASOLINE	1/23/1991	2	2A	E,Q	
		QADDUR A SAM	93082	3417 HORNE ST, FORT WORTH	GASOLINE	5/24/1989	1B	1A	E,Q	
		QUICKW AY GROCERY CO	99001	955 WINSCOT T PLOVER RD, BENBROOK	GASOLINE	2/20/1991	2	2A	E,Q	
		QUIK SAK STORE INC	113134	1101 SOUTHEA ST PKWY, AZLE	GASOLINE	4/30/1998	2	2A	E,Q	
		RACETRA C PETROLEUM	115201	6300 JACKSBO RO HWY, LAKE WORTH	GASOLINE	2/21/2001	2	6	E,Q	
		RACETRA C PETROLEUM INC	101001	6300 E LANCAST ER AVE, FORT WORTH	GASOLINE	9/30/1991	2	2A	E,Q	
	*	RED COLMAN S EAST PIKE CUT RATE	115689	8401 GRAPEVINE HWY, NORTH RICHLAND HILLS	GASOLINE	2/5/2003	2	2A	E,Q	
		RESTRUCTURE PETRO MKTG SVCS	111761	12201 RENDON RD, BURLESO N	GASOLINE	9/24/1996	2	2A	E,Q	
		RHINE KENNETH	92213	500 N STEWART ST, AZLE	GASOLINE	8/17/1988	5B	4	E,Q	
		RICHARD CRANE	114919	2603 W SUBLETT RD, ARLINGTON	GASOLINE	2/18/2000	1B	1A	E,Q	
		RYDER TRUCK RENTAL INC	92597	1315 RIVERSID E DR, FORT WORTH	DIESEL	2/8/1991	2	6	E,Q	
		S & T OIL CO	112857	9501 S HWY 377, BENBROOK	GASOLINE	1/7/1998	2	2A	E,Q	
	*	SHROPSH IRE RECREAT ION AL PROP	115636	500 SW LOOP 820, FORT WORTH	UNKNOWN	2/3/2003	1B	1A	E,Q	
		SIX FLAGS OVER TEXAS	93165	2201 ROAD TO SIX FLAGS, ARLINGTON	DIESEL, GASOLINE	5/26/1989	2	4	E,Q	
		SONI SURENDR A	115391	2718 W DIVISION, ARLINGTON	UNKNOWN	2/13/2002	2	6	E,Q	
		SOUTHWESTERN BELL TELEPHONE	115164	300 W ABRAM ST, ARLINGTON	UNKNOWN	5/4/2001	2	2A	E,Q	
		STATE LEADPERFORMING	91442	GTE MANHOL E, AZLE, AZLE	GASOLINE	8/27/1987	5B	2A	E,Q	
		SUPERIOR FUELS & LUBRICA NTS	114464	3000 N SYLVANIA AVE, FORT WORTH	GASOLINE , DIESEL	2/22/1999	2	2A	E,Q	
		SWITZER PETROLEUM PRODUCTSINC	111661	5520 E LANCAST ER, FORT WORTH	GASOLINE , DIESEL	8/28/1996	2	2A	E,Q	
		SWITZER PETROLEUM PRODUCTSINC	111735	7375 EDERVIL LE RD, FORT WORTH	GASOLINE	8/9/1996	2	2A	E,Q	
		TETCO STORES	115537	5600 MCCART, FORT WORTH	GASOLINE	8/30/2002	2	2A	E,Q	
		TEXAS INDUSTRIES INC	110999	3601 LAWNWO OD AVE, FORT WORTH	UNKNOWN	5/16/1996	2	2A	E,Q	
		TEXAS RAIL JOINT	113594	500 N MAIN, FORT WORTH	GASOLINE	11/5/1998	2	2A	E,Q	
		TMT INC	96101	1901 E ARKANS AS, ARLINGTON	GASOLINE	6/22/1990	2	2A	E,Q	
		TWIN BROTHERS INC	107281	205 BEDFORD RD, BEDFORD	GASOLINE	9/23/1993	2	4	E,Q	
		TXDOT	91191	3901 BROADWAY, HALTOM CITY	GASOLINE	12/17/1986	1B	1A	E,Q	
		TXDOT	96219	804 E WAGGOM AN, FORT WORTH	GASOLINE	7/13/1990	2	2A	E,Q	
		ULTRAM A DIAMOND SHAMROCK	113815	2395 N COLLINS, ARLINGTON	GASOLINE	12/9/1998	2	6	E,Q	
		ULTRAMAR DIAMOND SHAMROCK	115300	1617 W ARKANS AS, ARLINGTON	GASOLINE	3/30/2001	2	2A	E,Q	
		ULTRAMAR DIAMOND SHAMROCK	93085	2432 W DIVISION, ARLINGTON	GASOLINE	5/23/1989	2	6	E,Q	
	*	WASHING TO N MUTUAL BANK	115720	101 BALL ST, GRAPEVINE	UNKNOWN	5/6/2003	2	2A	E,Q	
		WORTH OIL CO	114626	500 N LAS VEGAS TRL, WHITE SETTLEM ENT	UNKNOWN	6/3/1999	1B	1A	E,Q	
		WYNONI A PALLMEY ER	114648	1301 W SEMINAR Y RD, FORT WORTH	GASOLINE	6/25/1999	2	2A	E,Q	
		YELLOW STAR INC	113624	2912 VAUGHN BLVD, FORT WORTH	GASOLINE	11/23/1998	2	6	E,Q	
		ZIPCO INC	113306	100 S FORREST HILL DR, EVERMAN	GASOLINE , DIESEL	7/4/1998	2	2A	E,Q	
RMD/VC										
		1174 NORTH GREAT SOUTHWEST PARKWAY	1491	1174 NORTH GREAT SOUTHWEST PARKWAY, GRAND PRAIRIE	METALS, CHLORINATED SOLVENTS	7/23/2002		2	E	
		2400 WEST FREEWA Y AND 2000 NORTH FOREST PARK	273	2400 WEST FREEWA Y/2000 NORTH FOREST PARK, FORT WORTH	METALS, PETROLEUM HYDROCARBONS	6/13/1996		4	E	
	*	315 NORTH GREAT SOUTHWEST PARKWAY	1625	315 NORTH GREAT SOUTHWEST PARKWAY, ARLINGTON	VOCS, METALS, TPH	8/22/2003		6C	E	
	*	3325 FAIRFIEL D INVESTMENTS	1614	3325 FAIRFIEL D AVENUE, FORT WORTH	VOCS, CHLORINATED SOLVENTS	7/24/2003		1A	E	

TABLE 1
GROUNDWATER CONTAMINATION CASE DESCRIPTION BY COUNTY
TEXAS COMMISSION ON ENVIRONMENTAL QUALITY

COUNTY DIVISION	NEW CASES	FILE NAME	FILE NUMBER	LOCATION	CONTAMINATION DESCRIPTION	DATE	ENFORCEMENT STATUS	DATA QUALITY	SECTION 5.236
		537 CAMDEN ROAD	1503	537 CAMDEN ROAD, GRAND PRAIRIE	CHLORINATED SOLVENTS	8/8/2002	2	E	
TARRANT									
RMD/VC									
		A- CLEANERS	557	SWC NW HIGHWAY AND PARK BOULEVARD, GRAPEVINE	CHLORINATED SOLVENTS	7/1/1997	3	E	
		ADJACENT RAILYAR D - SANTA FE DEPOT	1002	1501 JONES, FORT WORTH	TPH	6/30/1999	2	E	
		AIRPORT CIRCLE BUSINESS PARK	1132	1205 TEXAS STAR PARKWAY/SOU TH AIRPORT CR, EULESS	TPH, TCE	2/2/2000	5	E	
	*	ALBERTS ON' S NO. 4181	1587	SWC RUFE SNOW AND GRAPEVINE HIGHWAY, RICHLAND HILLS	VOCS, METALS, TPH	4/22/2003	2	E	
		ALTA MESA/MC CA RT SHOPPING CENTER	1301	3504-3520 ALTA MESA BOULEVARD, FORT WORTH	VOCS	1/16/2001	2A	E	
		AMERICAN CYANAMI D	1359	600 NORTH JONES/50 0 NORTH COMMERCE	VOCS, METALS, CHLORINATED SOLVENTS , SULFATE	6/4/2001	2A	E	
		ANADITE MANUFACTURING FACILITY	823	711 WEST HURST BOULEVARD, HURST	METALS, SOLVENTS	8/24/1998	4	E	
		ANADITE, INC.	471	711 WEST HURST BOULEVARD, HURST	METALS	2/19/1997	4	E	
		ARLINGTON PUMP STATION	1515	3301 SOUTH HIGHWAY 157, EULESS	VOCS, TPH	9/24/2002	2	E	
		ARLINGTON STONERIDGE SHOPPING CENTER	352	2400-2424 SOUTH COLLINS ROAD, ARLINGTON	CHLORINATED SOLVENTS	9/24/1996	5	E	
		AVENUE J BUILDING (PINNACL E BRANDS)	486	924 AVENUE J EAST, GRAND PRAIRIE	SOLVENTS	3/11/1997	2	E	
		BERRY VILLAGE SHOPPING CENTER	279	701 WEST BERRY STREET, FORT WORTH	BTEX	6/21/1996	1B	E	
		BF GOODRIC H LANDING GEAR DIVISION	1246	4000 SOUTH HIGHWAY 157, EULESS	VOCS, METALS	8/18/2000	2A	E	
	*	CHILL AIR OF TEXAS	1562	214 NW 25TH STREET, GRAND PRAIRIE	CHLORINATED SOLVENTS	2/4/2003	6C	E	
		CIMARRO N PLAZA SHOPPING CENTER	702	1220 AIRPORT FREEWA Y, BEDFORD	CHLORINATED SOLVENTS	2/13/1998	5	E	
	*	CITGO FORT WORTH MANIFOL D	1631	301 TERMINAL ROAD, FORT WORTH	VOCS, TPH	8/29/2003	2	E	
		COACHM EN INDUSTRIES OF TEXAS, INC.	518	729 EAST DALLAS ROAD, GRAPEVINE	SOLVENTS	5/2/1997	5	E	
		COLLINS CORNER SHOPPING CENTER	1346	2442 COLLINS STREET	CHLORINATED SOLVENTS	4/18/2001	4	E	
		COST CUTTER CLEANERS	1520	1220 AIRPORT FREEWA Y, SUITE H, BEDFORD	CHLORINATED SOLVENTS	10/29/2002	5	E	
		DAVIS INDUSTRIAL PARK	469	5205 DAVIS BOULEVARD, N. RICHLAND HILLS	CHLORINATED SOLVENTS	2/19/1997	2A	E	
		DELTA DISTRIBUTORS , INC.	1143	11344 PLANO ROAD, DALLAS	CHLORINATED SOLVENTS , PETROLEUM HYDROCARBONS	3/17/2000	0	E	
	*	DRAKE REALTY PROPERTY	1678	STATE HIGHWAY 10 @ LOOP 820, HURST	VOCS, METALS	1/29/2004	1A	E	
		EVAP, INC.	1477	2405 CENTENN IAL DRIVE, ARLINGTON	VOCS	6/20/2002	2	E	
		FIELDER PLAZA SHOPPING CENTER	1023	1120 FIELDER NORTH PLAZA, ARLINGTON	PERC	8/10/1999	2A	E	
		FINA OIL AND CHEMICAL - GRAPEVINE	771	2401 HIGHWAY 26 WEST, GRAPEVINE	VOCS, TPH	5/22/1998	3	E	
		FORMER ANDERSON LABORAT ORI ES FACILITY	1265	5901 FITZHUG H AVENUE, FORT WORTH	VOCS	10/25/2000	3	E	
		FORMER TECCOR ELECTRO NIC S	1013	1101 - 1111 PAMELA ROAD, EULESS	METALS, TCE	7/16/1999	2A	E	
		FWTA RAILTRA N/IN TERMOD AL TRANSPORTATION	365	1600 EAST THROCK MORT ON, FORT WORTH	HYDROCARBONS, METALS	10/8/1996	5	E	
		GE SEALANT S AND ADHESIV ES	1376	10950 SOUTH PIPELINE ROAD	VOCS, SVOCS, SOLVENTS , TPH	8/22/2001	2A	E	
		GREEN OAKS VILLAGE	916	4001 WEST GREEN OAKS BOULEVARD, ARLINGTON	CHLORINATED SOLVENTS	1/28/1999	4	E	
		GUNN'S CLEANERS	1264	1001 WEST MAGNOLIA AVENUE, FORT WORTH	CHLORINATED SOLVENTS , TPH	10/17/2000	2A	E	
		HALLIBURTON ENERGY SERVICES - EVERMAN	1171	1100 EVERMAN PARKWAY, FORT WORTH	CHLORINATED SOLVENTS	4/18/2000	2A	E	
		I - 20 MATLOC K - COMET CLEANERS	1062	4300 MATLOC K ROAD, ARLINGTON	CHLORINATED SOLVENTS	10/6/1999	2	E	
		INTERTU RBI NE DALLAS CASINGS DIVISION	1466	2800 AVENUE E EAST, ARLINGTON	CHLORINATED SOLVENTS	5/6/2002	3	E	
		INTERTU RBI NE DALLAS CASINGS DIVISION	250	2800 AVENUE E EAST, ARLINGTON	SOLVENTS	5/10/1996	4	E	
		KENNED ALE WASTEW ATE R TREATMENT PLANT	1529	1100 NORTH BOWMAN SPRINGS ROAD, KENNED ALE	METALS, CHLORINATED SOLVENTS , HERBICID ES	10/29/2002	2A	E	
		LINCOLN TECHNICAL INSTITUTE, INC.	1438	2501 EAST ARKANS AS LANE, GRAND PRAIRIE	CHLORINATED SOLVENTS	2/12/2002	2A	E	
	*	MONTGO MER Y WARD	1671	2600 WEST 7TH STREET, FORT WORTH	VOCS, SVOCS, METALS, CHLORINATED SOLVENTS , TP	1/6/2004	1A	E	
		ONE HOUR MARTINI ZIN G DRY CLEANERS	271	MAYFAIR VILLAGE/ 698 GRAPEVINE HIGHWAY, HURST	SOLVENTS	6/6/1996	4	E	
TARRANT									
RMD/VC									

TABLE 1
GROUNDWATER CONTAMINATION CASE DESCRIPTION BY COUNTY
TEXAS COMMISSION ON ENVIRONMENTAL QUALITY

COUNTY	DIVISION	NEW CASES	FILE NAME	FILE NUMBER	LOCATION	CONTAMINATION DESCRIPTION	DATE	ENFORCEMENT STATUS	DATA QUALITY	SECTION 5.236
			OVERLAND STAGE SHOPPING CENTER	1128	5705 - 5791 SOUTHWEST GREEN OAKS BLVD., ARLINGTON	CHLORINATED SOLVENTS	2/10/2000	2	E	
		*	PARKWAY CENTRAL SHOPPING CENTER	1626	839 EAST LAMAR BOULEVARD, ARLINGTON	VOCS	8/25/2003	2	E	
			PHASE I AREAS - FORMER MOBIL OIL REFINERY	774	SYLVANIA AVENUE/ LONG AVENUE, FORT WORTH	TPH, BTEX, METALS	5/22/1998	2A	E	
			PRIDE REFINING CARSWELL - ALEDO PIPELINE	827	SOUTH SIDE HIGHWAY 183/ROAR ING SPRINGS, WESTWO RTH VILLAGE	HYDROCARBONS (JET FUEL)	8/26/1998	6	E	
			PROTERRA PROPERTY	1534	1177 NORTH GREAT SOUTHWEST PARKWAY, GRAND PRAIRIE	VOCS, METALS, CHLORINATED SOLVENTS	12/13/2002	1A	E	
			RANDOL MILL SERVICE CENTER	1051	2400-2440 EAST RANDOL MILL, ARLINGTON	PCE	9/16/2009	4	E	
			RETAINE D TRACT/F ORM ER A. BRANDT FACILITY	808	BETWEEN 1300- 1340 EAST BERRY STREET, FORT WORTH	SOLVENTS	7/17/1998	2A	E	
			RIDGLEA PLAZA SHOPPING CENTER	1532	6353 CAMP BOWIE BOULEVARD, FORT WORTH	CHLORINATED SOLVENTS	11/4/2002	2	E	
			RIVERSID E WASTEW ATE R TREATMENT PLANT	1462	GATEWA Y PARK @ IH-30, FORT WORTH	VOCS, SVOCS, METALS, TPH, PCBS	5/1/2002	2	E	
			S & B TECHNICAL PRODUCTS	497	1300 EAST BERRY STREET, FORT WORTH	SOLVENTS	4/3/1997	3	E	
			SEALY'S AIRPORT CIRCLE (NORTH)	1435	1103 - 1109 SOUTH AIRPORT CIRCLE, EULESS	CHLORINATED SOLVENTS	2/12/2002	2	E	
		*	SIEMENS DEMATIC POSTAL AUTOMA TIO N	1586	2910 AVENUE F, ARLINGTON	CHLORINATED SOLVENTS	4/17/2003	2	E	
			STRIP SHOPPING CENTER - PARK ROW	935	900 - 930 EAST PARK ROW, ARLINGTON	SULPHUR IC ACID	2/22/1999	4	E	
			TPI PETROLEUM INC	1394	3520 SOUTH EULESS MAIN STREET	VOCS,ME TALS	10/8/2001	2A	E	
		*	VALEO CLIMATE CONTROL	1613	1102 WEST NORTH CARRIER PARKWAY, GRAND PRAIRIE	CHLORINATED SOLVENTS	7/21/2003	2	E	
			WATER FIELD OPERATI ONS	1335	1608 11TH AVENUE	VOCS, SVOCS, CHLORINATED SOLVENTS , TPH	5/9/2001	2B	E	
			WOODLANDS WEST SHOPPING CENTER	1352	2725 PARK ROW, 1132 BOWEN, 1112 BOWEN	CHLORINATED SOLVENTS	5/30/2001	2	E	
			WOODS CROSSIN G SHOPPING CENTER	1011	109 - 189 WEST HARWOOD ROAD, HURST	CHLORINATED SOLVENTS	7/14/1999	5	E	
	RMD/VCBSA									
			EVANS ROSEDAL E BUSINESS AND CULTURA L DISTRICT	G062	IH-35W, LUEDA N, EVANS E, E ROSDALE S, FT WORTH	VOCS, METALS, TPH	7/31/2002	2	E	
	RMD/VCIO									
		*	1022 SANTERR E DRIVE	392	1022 SANTERR E DRIVE, GRAND PRAIRIE	CHLORINATED SOLVENTS	9/26/2003	1B	E	
			515 NORTH CARROLL AVENUE/ 4420 WORTH STREET	221	899 - 913 NORTH HOUSTON STREET, FORT WORTH	VOCS	3/5/2001	1B	E	
			AIRPORT OFFICE JOINT VENTURE S	311	BUSINESS 114 TO MINTERS CHAPEL ROAD, GRAPEVINE	METALS	7/16/2002	1B	E	
			AUTO IMPROVE ME NTS	279	1018 WEST NORTHW EST HIGHWAY, GRAPEVINE	VOCS, CHLORINATED SOLVENTS , TPH	12/3/2001	1B	E	
			AZLE ANNEX SHOPPING CENTER	151	112 - 147 INDUSTRIAL AVE/220 SPEER LANE, AZLE	CHLORINATED SOLVENTS , PETROLEUM HYDROCARBONS	12/27/1999	1B	E	
			AZLE ANNEX SHOPPING CENTER AND ANNEX	272	112-141 INDUSTRIAL AVENUE, AZLE	VOCS, CHLORINATED SOLVENTS	10/12/2001	1B	E	
		*	COLLEYV ILL E PLAZA	387	5005 COLLEYVILLE BOULEVARD, COLLEYVILLE	VOCS	9/17/2003	1B	E	
			COLLINS CORNER SHOPPING CENTER	204	2440 SOUTH COLLINS STREET, ARLINGTON	CHLORINATED SOLVENTS	12/21/2000	1B	E	
			DAVIS INDUSTRIAL PARK - WEST	44	5205 DAVIS BOULEVARD, N. RICHLAND HILLS	VOCS	5/28/1998	1B	E	
		*	DEL NORTE TECHNOLOGY	378	1100 PAMELA DRIVE, EULESS	CHLORINATED SOLVENTS	8/13/2003	1B	E	
			DEZEVAL LOS PROPERTY	222	1000 WEST MAGNOLIA AVENUE, FORT WORTH	VOCS	3/5/2001	1B	E	
			EAST DIVISION FORMER CAR DEALERS HIP	235	EAST DIVISION FORMER CAR DEALERS HIP	VOCS	4/5/2001	1B	E	
			FORMER JEMTEX ACQUISIT ION S	133	1233 NORTH INDUSTRIAL BOULEVARD, BEDFORD	METALS	8/20/1999	1B	E	
			FORMER NATIONAL LINEN SERVICES	145	1340 EAST BERRY STREET, FORT WORTH	VOCS	10/20/1999	1B	E	
TARRANT										
	RMD/VCIO									
			FORMER NINFA'S RESTAUR AN T	172	1660 SOUTH UNIVERSITY DRIVE, FORT WORTH	BTEX, TPH	4/3/2000	1B	E	
			FWTC UNDEVEL OP ED PROPERTY	217	1901 EAST LOOP 820 SOUTH, FORT WORTH	VOCS, TPH	1/25/2001	1B	E	

TABLE 1
GROUNDWATER CONTAMINATION CASE DESCRIPTION BY COUNTY
TEXAS COMMISSION ON ENVIRONMENTAL QUALITY

COUNTY	DIVISION	NEW CASES	FILE NAME	FILE NUMBER	LOCATION	CONTAMINATION DESCRIPTION	DATE	ENFORCEMENT STATUS	DATA QUALITY	SECTION 5.236
		*	GE ACCESSO RY SERVICES , INC.	352	1030 SANTERR E STREET, GRAND PRAIRIE	METALS	4/8/2003	1B	E	
			GREENVI EW TECH CENTER	76	801 - 833 GREENVI EW DRIVE, GRAND PRAIRIE	CHLORINATED SOLVENTS	12/3/1998	1B	E	
		*	GSW COPPELL INDUSTRIAL	383	1750 WESTPAR K DRIVE, GRAND PRAIRIE	CHLORINATED SOLVENTS	8/19/2003	1B	E	
			HIGHFIEL D EQUITIES, INC.	270	701 GREENVI EW AVENUE, GRAND PRAIRIE	CHLORINATED SOLVENTS	10/5/2001	1B	E	
			HIGHFIEL D EQUITIES, INC.	318	701 GREENVI EW AVENUE, GRAND PRAIRIE	CHLORINATED SOLVENTS	9/6/2002	1B	E	
			HURST PROPERTY	180	NWC HARWOOD ROAD AND PRECINC T LINE, HURST	TPH, VOCS	7/6/2000	1B	E	
			IRON MOUNTAI N RECORDS MANAGEMENT , INC.	228	1202 AVENUE R, GRAND PRAIRIE	VOCS, SVOCS, SOLVENTS , TPH	3/16/2001	1B	E	
			KELLOGG BROWN & ROOT FACILITY	320	3120 SOUTH PRECINC T LINE ROAD, HURST	VOCS, METALS, CHLORINATED SOLVENTS	9/17/2002	1B	E	
			LEWISVIL LE #6 JOINT VENTURE	269	1620, 1628, 1636 PRECINC T LINE, HURST	VOCS, TPH, BTEX	10/1/2001	1B	E	
			LOT 3 - HERITAG E TOWNE CROSSIN G	323	3003 STATE HIGHWAY 121, EULESS	VOCS	10/1/2002	0	E	
		*	MARSHA LL REALTY TRACT	359	507 CENTRAL DRIVE, AZLE	VOCS, CHLORINATED SOLVENTS	5/15/2003	1B	E	
			MAYFIEL D ROAD SITE 2	254	SWC MAYFIEL D ROAD/HI GHWA Y 360, ARLINGTON	VOCS	8/2/2001	1B	E	
			NORTHFI ELD DISTRIBUTION CENTER	287	612 EAST DALLAS ROAD, GRAPEVINE	VOCS, CHLORINATED SOLVENTS , TPH	2/4/2002	1B	E	
		*	NORTHFI ELD DISTRIBUTION CENTER II	375	506 EAST DALLAS ROAD, GRAPEVINE	METALS, CHLORINATED SOLVENTS	8/8/2003	1B	E	
			PIONEER PLAZA SHOPPING CENTER	84	2210 SOUTH FIELDER ROAD, ARLINGTON	PCE	12/30/1998	1B	E	
			PIONEER VILLAGE SHOPPING CENTER	110	NWC E. PIONEER PARKWAY/SOU TH COLLINS, ARLINGTON	BTEX, TPH, MTBE	4/29/1999	1B	E	
			PROSOUR CE INDUSTRIES , INC.	289	1700 111TH STREET, GRAND PRAIRIE	CHLORINATED SOLVENTS	2/27/2002	0	E	
		*	RAILHEA D WAREHOUSE	389	SOUTH OF MEACHA M ROAD, FORT WORTH	VOCS, CHLORINATED SOLVENTS , TPH	9/22/2003	1B	E	
			ROYAL TERRACE APARTMENTS	82	306 MARTHA STREET, EULESS	CHLORINATED SOLVENTS	12/15/1998	1B	E	
		*	RSC PRIME EQUIPMENT #125/709	402	12409 CALLOWAY CEMETERY ROAD, FORT WORTH	VOCS	12/15/2003	1B	E	
			TEXAS DAR ENTERPRISES , INC.	309	1001 SANTERR E DRIVE, GRAND PRAIRIE	CHLORINATED SOLVENTS	7/11/2002	1B	E	
			THE WOODLANDS APARTMENTS	332	2800 LYNNWO OD DRIVE, ARLINGTON	VOCS, CHLORINATED SOLVENTS	11/20/2002	1B	E	
	WPD/MSW									
			ALLIED / MILL CREEK	MSW0020 8A	SOUTH OF FM 1886 & SILVER CREEK RD, 3.5 MI W SH 199	MW-3B: ARSENIC	5/20/1999	2A	6C	E,Q,V2
			WM / CITY OF FORT WORTH (EASTSID E)	MSW0100 4C	S SIDE OF E FIRST ST BETW W FORK TRINITY RIVER AND RANDOL MILL RD, FORT WORTH	MW-1R: ARSENIC; MW-1R, 7, 8, 10: TOTAL ORGANIC CARBON	4/19/1993	2A	2B	E,V2
TAYLOR										
	FOD									
			FINA OIL AND GAS COMPANY		8 MILES WEST OF TYE ON SOUTH SIDE OF HWY 20	BENZENE , TOLUENE , XYLENE	2/4/1988	2D	2B	E,Q,V2,3
	RMD/CA									
			DYESS AIR FORCE BASE	64003	710 3RD ST ABILENE 79607	ORGANIC S	2/11/1988	3A	2A. 5	EQV23
TAYLOR										
	RMD/PST									
			ALLSUPS PETROLEUM INC	103338	2702 AMBLER, ABILENE	GASOLINE	2/20/1992	2	2A	E,Q
			ALLSUPS PETROLEUM INC	111613	2334 S 14TH ST, ABILENE	GASOLINE	3/22/1996	2	6	E,Q
			ALLSUPS PETROLEUM INC	111614	102 N PIONEER ST, ABILENE	GASOLINE	3/21/1996	2	2A	E,Q
			ALLSUPS PETROLEUM INC	111616	800 N GRAPE ST, ABILENE	GASOLINE	3/21/1996	2	2A	E,Q

TABLE 1
GROUNDWATER CONTAMINATION CASE DESCRIPTION BY COUNTY
TEXAS COMMISSION ON ENVIRONMENTAL QUALITY

COUNTY DIVISION	NEW CASES	FILE NAME	FILE NUMBER	LOCATION	CONTAMINATION DESCRIPTION	DATE	ENFORCEMENT STATUS		DATA QUALITY	SECTION 5.236
		ALLSUPS PETROLEUM INC	111619	2401 S 1ST ST, ABILENE	GASOLINE	3/20/1996	2	2A	E,Q	
		ALLSUPS PETROLEUM INC	111620	4600 N PINE ST, ABILENE	GASOLINE	3/28/1996	2	2A	E,Q	
		ALLSUPS PETROLEUM INC	111621	IH 20, ABILENE IH 20, ABILENE	GASOLINE	3/25/1996	2	2A	E,Q	
		ALLSUPS PETROLEUM INC	93107	4002 RIDGEMO NT DR, ABILENE	GASOLINE	6/2/1989	2	2A	E,Q	
		ALLSUPS PETROLEUM INC	97899	1741 HWY 351, ABILENE	DIESEL	1/7/1991	2	2A	E,Q	
		ATOFINA PETROCHEMICALS INC	101088	302 BUTTERN UT, ABILENE	GASOLINE	4/15/1992	2	2A	E,Q	
		ATOFINA PETROCHEMICALS INC	102495	3009 S 14TH ST, ABILENE	WASTE OIL	12/13/1991	2	2A	E,Q	
		BILL BURNS OIL CO	111315	9232 IH 20, MERKEL	GASOLINE , DIESEL	7/11/1996	2	2A	E,Q	
		BILL BURNS OIL CO	111492	IH 20, MERKEL IH 20, MERKEL	GASOLINE	8/6/1996	2	2A	E,Q	
		BOB LOYD L P GAS CO	92430	3102 14TH, ABILENE	GASOLINE	12/8/1988	2	2A	E,Q	
		BOBBY DEBOSE	114197	I-20, MERKEL IH 20, MERKEL	GASOLINE , DIESEL	1/7/1999	2	2A	E,Q	
		BONNET RESOURCES CORP	98066	IH-20, ABILENE IH 20, ABILENE	GASOLINE , DIESEL	2/1/1991	1B	6	E,Q	
		BOURLAND DISTRIBUTORS	113984	542 PLUM, ABILENE	GASOLINE	1/5/1999	2	2A	E,Q	
		CIRCLE K STORES INC	110897	3131 S DANVILL E, ABILENE	GASOLINE	4/11/1996	2	6	E,Q	
		CIRCLE K STORES INC	111503	1757 INDUSTRIAL BLVD, ABILENE	GASOLINE , DIESEL	8/14/1996	2	2A	E,Q	
		CIRCLE K STORES INC	113467	4150 RIDGEMO NT DR, ABILENE	GASOLINE	9/25/1998	2	2A	E,Q	
		CNF TRANSPORTATION	111491	1733 E BUS LOOP 20, ABILENE	UNKNOWN	8/20/1996	2	2A	E,Q	
		DOWELL SCHLUMBERGER INC	94073	102 MARKET ST, TYE	GASOLINE	10/30/1989	2	2A	E,Q	
		DYESS AIR FORCE BASE	112072	BLDG 4403, ABILENE BLDG 4403, ABILENE	JET FUEL	6/3/1996	2	6	E,Q	
		EDDIE HODGES	96906	1041 PINE, ABILENE	GASOLINE , DIESEL	9/21/1990	2	6	E,Q	
		ELMWOO D MEMORI AL PARK	94787	S HWY 277, ABILENE S HWY 277, ABILENE	GASOLINE	1/24/1990	2	6	E,Q	
		GERLACH OIL CO	111936	642 S TREADA WAY, ABILENE	GASOLINE	11/14/1996	2	2A	E,Q	
		GERLACH OIL CO	112037	1402 S 14TH ST, ABILENE	GASOLINE	12/9/1996	2	2A	E,Q	
		GERLACH OIL CO	113854	1681 WALNUT, ABILENE	GASOLINE	1/4/1999	2	2A	E,Q	
		GERLACH OIL CO	114142	1601 INDUSTRIAL , ABILENE	GASOLINE	1/7/1999	2	2A	E,Q	
		GERLACH OIL CO	98782	3299 S 14TH ST, ABILENE	GASOLINE	4/29/1991	2	2A	E,Q	
		GERLACH OIL CO INC	92905	270 S PIONEER, ABILENE	GASOLINE	3/28/1989	2	2A	E,Q	
		GERLACH OIL INC	111887	3382 N 10TH ST, ABILENE	GASOLINE	11/5/1996	2	2A	E,Q	
		GOODYE AR TIRE & RUBBER	108106	633 PINE, ABILENE	GASOLINE , WASTE OIL	12/20/1993	2	2A	E,Q	
		GUION GREG III	115375	1931 S 1ST ST, ABILENE	GASOLINE	11/13/2000	2	2A	E,Q	
		HARDIN SIMMONS UNIVERSITY	96527	2200 HICKORY , ABILENE	GASOLINE	7/26/1990	2	2A	E,Q	
		HERTZ CORP	96615	AIRPORT RD, ABILENE AIRPORT RD, ABILENE	GASOLINE	7/31/1990	2	6	E,Q	
		LO HI GAS CO	94243	HWY 80, TYE HWY 80, TYE	GASOLINE	1/8/1990	2	2A	E,Q	
		LO HI GAS CO	95548	3425 AMBLER, ABILENE	GASOLINE	5/7/1990	2	2A	E,Q	
		LONE STAR UNLIMIT ED LLC	112968	4142 S TREADA WAY, ABILENE	GASOLINE	2/10/1998	2	2A	E,Q	
		MARTIN LINEN SUPPLY	98248	634 S 11TH ST, ABILENE	DIESEL	3/13/1991	2	2A	E,Q	
		MR BAKHAU S	113518	HWY 84, LAWN HWY 84, LAWN	GASOLINE	10/14/1998	2	6	E,Q	
		O L CLAXTON	101512	BOX 130, BRADSHA W BOX 130, BRADSHA W	GASOLINE	1/10/1992	5B	2A	E,Q	
		P F & E OIL CO	110179	3375 AMBLER, ABILENE	GASOLINE	1/8/1996	2	6	E,Q	
		PHIL TEX	111636	2250 IH 20, ABILENE	GASOLINE	9/25/1996	2	2A	E,Q	
		PRITCHA RD GREG	91678	981 E HWY 80, ABILENE	GASOLINE	2/16/1988	2	2A	E,Q	
		RANDALL S FOOD MARKET S	95543	800 ALMOND ST, ABILENE	GASOLINE , OTHER	5/15/1990	2	4	E,Q	
		RED STAR FUELS	115303	4201 BUFFALO GAP RD, ABILENE	GASOLINE	5/23/2001	1B	1A	E,Q	
	*	RED STAR TRUCK TERMINAL S	115632	1001 N JUDGE ELY BLVD, ABILENE	GASOLINE	10/3/2002	2	2A	E,Q	
		SKINNYS INC	110152	1050 S TREADA WAY, ABILENE	GASOLINE	11/29/1995	2	4	E,Q	
		SKINNYS INC	110153	5202 HWY 277, ABILENE	GASOLINE	11/29/1995	2	6	E,Q	
		SKINNYS INC	110443	5202 S 7TH, ABILENE	GASOLINE	1/23/1996	2	2A	E,Q	
		SKINNYS INC	110444	1201 N MOCKING BIRD, ABILENE	GASOLINE	1/23/1996	2	4	E,Q	
		SKINNYS INC	110447	5110 S 7TH, ABILENE	GASOLINE	1/10/1996	2	2A	E,Q	
TAYLOR										
RMD/PST										
		SKINNYS INC	111023	1202 GRAPE, ABILENE	GASOLINE	5/19/1996	2	4	E,Q	
		SKINNYS INC	111024	1002 N CLACK, ABILENE	GASOLINE	5/19/1996	2	6	E,Q	
		SKINNYS INC	111025	965 N JUDGE ELY BLVD, ABILENE	GASOLINE	5/19/1996	2	2A	E,Q	
		SKINNYS INC	111026	3151 OLDHAM LN, ABILENE	GASOLINE	5/19/1996	2	6	E,Q	
		SKINNYS INC	111073	4836 S 14TH, ABILENE	GASOLINE	5/23/1996	2	2A	E,Q	

TABLE 1
GROUNDWATER CONTAMINATION CASE DESCRIPTION BY COUNTY
TEXAS COMMISSION ON ENVIRONMENTAL QUALITY

COUNTY	DIVISION	NEW CASES	FILE NAME	FILE NUMBER	LOCATION	CONTAMINATION DESCRIPTION	DATE	ENFORCEMENT STATUS		DATA QUALITY	SECTION 5.236
			SKINNYS INC	97294	IH 20 ST, MERKEL IH 20 ST, MERKEL	DIESEL	11/19/1990	2	4	E,Q	
			SKINNYS INC	97901	2718 N 1ST, ABILENE	GASOLINE	1/17/1991	2	4	E,Q	
			STERLING P ROBERTS ON	94067	1381 DANVILL E, ABILENE	GASOLINE	10/25/1989	2	6	E,Q	
			TAYLOR COUNTY	92846	501 OAK ST, ABILENE	GASOLINE	4/3/1989	2	4	E,Q	
			TAYLOR COUNTY	93531	801 CHEERY ST, MERKEL	GASOLINE	8/14/1989	2	4	E,Q	
			TEXACO REFINING & MARKETING IN	91470	2101 STAMFOR D, ABILENE	GASOLINE	9/30/1987	2	2A	E,Q	
			TURLEY ENTERPRISES INC	102444	IH 20, TYE IH 20, TYE	GASOLINE	3/20/1992	2	2A	E,Q	
			TURLEY ENTERPRISES INC	102513	IH 20, TYE IH 20, TYE	DIESEL	4/3/1992	1B	1A	E,Q	
			TXDOT	106397	742 BUFFALO GAP RD, TUSCOLA	GASOLINE	11/19/1991	2	4	E,Q	
			TXDOT	96526	500 CHERRY ST, MERKEL	GASOLINE	8/8/1990	2	2A	E,Q	
			UNION PACIFIC RR CO	94104	HWY 80, ABILENE HWY 80, ABILENE	GASOLINE	12/12/1989	2	6	E,Q	
			VIC CORLEY	98781	JUDGE ELY, ABILENE JUDGE ELY, ABILENE	WASTE OIL	12/14/1990	2	6	E,Q	
			WAYNE HAYNES MOTORS ESTATE	97007	2210 N TREADA WAY, ABILENE	GASOLINE	10/4/1990	2	2A	E,Q	
			WES T GO TRUCK STOP	94065	600 S IH 20, TYE	GASOLINE	11/1/1989	2	6	E,Q	
			WOODY WEIR	114695	3115 S 14TH ST, ABILENE	GASOLINE	8/6/1999	2	2A	E,Q	
	RMD/VC										
		*	VICTOR EQUIPMENT COMPANY	1563	3501 MAPLE STREET, ABILENE	VOCS	2/4/2003		6C	E	
			WESTGA TE SHOPPING CENTER - KC CLEANERS	1270	SOUTH PIONEER AND SOUTH 1ST STREETS, ABILENE	VOCS	11/8/2000		3	E	
TERRY											
	RMD/CA										
			BJ SERVICES COMPANY USA	39885	HIGHWAY 137 BROWNFIELD 79316	BTEX, ACETONE	7/21/1993	3B	5	EQV	
			BJ SERVICES COMPANY USA	39885	HIGHWAY 137 BROWNFIELD 79316	TCE	5/23/1988	3B	5	E,Q,V	
	RMD/PST										
			66 OIL CO INC	107727	S HWY 137, BROWNFIELD S HWY 137, BROWNFIELD	GASOLINE	5/9/1994	5B	2A	E,Q	
			ATOFINA PETROCHEMICALS INC	91974	1106 LUBBOCK RD, BROWNFIELD	GASOLINE	5/27/1988	2	4	E,Q	
			AVI INC	109084	1315 W MAIN, BROWNFIELD	GASOLINE	2/27/1995	2	2A	E,Q	
			BENTON OIL CO	110182	101 N 1ST, BROWNFIELD	GASOLINE	12/4/1995	2	4	E,Q	
			CITY OF BROWNFIELD	92823	721 7TH ST, BROWNFIELD	DIESEL	3/27/1989	2	4	E,Q	
			D A ANDERSON	114191	HWY 380, TOKIO HWY 380, TOKIO	GASOLINE	1/7/1999	2	2A	E,Q	
			DOUGLAS RYBURN	113137	1202 LUBBOCK RD, BROWNFIELD	GASOLINE	4/27/1998	2	2A	E,Q	
			E Z SERVE PETRO MARKETING CO	105760	414 S 1ST, BROWNFIELD	GASOLINE	2/16/1993	2	2A	E,Q	
			FIRST NATL BANK OF BROWNFIELD	95608	717 SEAGRAV ES RD, BROWNFIELD	GASOLINE	5/9/1990	2	4	E,Q	
			GTE CORP	95084	615 CARDWE LL ST, BROWNFIELD	GASOLINE	3/15/1990	2	4	E,Q	
			HALLIBURTON SERVICES	99554	1301 W WEBB, BROWNFIELD	GASOLINE	6/17/1991	2	4	E,Q	
			JIM REED 66 OIL CO INC	96743	1401 W MAIN, BROWNFIELD	GASOLINE , DIESEL	9/5/1990	5B	2A	E,Q	
			LLOYD & THELMA NUNLEY	114824	COUNTY RD B, LAKEVIE W COUNTY B RD, LAKEVIE W	UNKNOWN	12/3/1999	5B	2A	E,Q	
			MASON OIL CO	95195	1406 LUBBOCK RD, BROWNFIELD	GASOLINE	3/26/1990	5B	2A	E,Q	
			RIP GIFFIN TRUCK SER CTR INC	109332	202 TAHOKA RD, BROWNFIELD	GASOLINE	3/27/1995	2	2A	E,Q	
			RIP GRIFFIN TRUCK SER CTR INC	109518	322 1ST ST, BROWNFIELD	WASTE OIL, GASOLINE	5/10/1995	2	4	E,Q	
			RIP GRIFFIN TRUCK SER CTR INC	91140	HWY 380 & FM 303, GOMEZ HWY 380, GOMEZ	GASOLINE	11/4/1986	2	4	E,Q	
TERRY											
	RMD/PST										
			S B COLLIER	96580	501 S 1ST, BROWNFIELD	GASOLINE , DIESEL	8/28/1990	5B	4	E,Q	
			TOM PETTIGRE W ESTATE	94599	101 1ST, BROWNFIELD	GASOLINE	1/24/1990	2	4	E,Q	
			TXDOT	96069	800 W WEBB, BROWNFIELD	GASOLINE , DIESEL, WASTE OIL	6/11/1990	2	2A	E,Q	
			WELLMA N ISD	96656	PO BOX 68, WELLMA N PO BOX 68, WELLMA N	GASOLINE	8/28/1990	2	4	E,Q	

TABLE 1
GROUNDWATER CONTAMINATION CASE DESCRIPTION BY COUNTY
TEXAS COMMISSION ON ENVIRONMENTAL QUALITY

COUNTY	DIVISION	NEW CASES	FILE NAME	FILE NUMBER	LOCATION	CONTAMINATION DESCRIPTION	DATE	ENFORCEMENT STATUS		DATA QUALITY	SECTION 5.236
			WILKERS ON PROPERTIES INC	110161	302 LUBBOCK RD, BROWNFIELD	GASOLINE	12/14/1995	2	2A	E,Q	
	RMD/VC										
			NOWSCO PROPERTY	490	1804 LAMESA HIGHWAY, BROWNFIELD	TPH, SOLVENTS , PHENOLS	3/18/1997		0	E	
THROCKMO											
	RMD/PST										
			LYNDEL MANUEL	113365	HWY 79, ELBERT HWY 79, ELBERT	GASOLINE	7/27/1998	2	2A	E,Q	
			THROCK MORTON AG PROD INC	98671	402 N MINTER, THROCK MORT ON	GASOLINE	4/16/1991	1B	1A	E,Q	
			WOODSO N TEXACO	93756	HWY 183, WOODSO N HWY 183, WOODSO N	GASOLINE	8/25/1989	2	4	E,Q	
TITUS											
	RMD/CA										
			CONOCO INC. MT. PLEASANT TERMINAL	39529	1503 WEST FERGUSO N MT. PLEASANT	TPH	1/14/2002	2B	2	E.Q.V.	
			SOUTHWESTERN ELECTRIC POWER CO	31086	FM 1735 PITTSBUR G 75686	TPH, BTEX	3/31/1994	2B	4	EQV	
			TEXAS UTILITIES ELECTRIC CO	30081	FM 127 MOUNT PLEASANT 75455	BORON, SELENIU M, SULFATE	2/15/2001	1B	2,3	EQ	
	RMD/PST										
			ALBERT MILLER	113324	IH 30, WINFIEL D IH 30, WINFIEL D	GASOLINE	7/10/1998	2	4	E,Q	
			B F ASHCROF T	114270	1405 W FERGUSO N, MOUNT PLEASANT	UNKNOWN	1/11/1999	2	6	E,Q	
			CIRCLE K STORES	110869	1012 N JEFFERSO N, MOUNT PLEASANT	GASOLINE	4/18/1996	2	4	E,Q	
			CITY OF MT PLEASANT	96924	1412 N WASHINGTON , MOUNT PLEASANT	GASOLINE , DIESEL, WASTE OIL	7/30/1990	2	2A	E,Q	
			E Z MART STORES INC	114124	2004 N JEFFERSO N, MOUNT PLEASANT	GASOLINE	1/6/1999	2	4	E,Q	
		*	FIRST STATES INVESTO RS 5000	115842	302 N JEFFERSO N, MOUNT PLEASANT	UNKNOWN	12/29/2003	1B	1A	E,Q	
			MORRSO N PRODUCTSCOMPANY INC	111634	LOOP 271, MOUNT PLEASANT LOOP 271, MOUNT PLEASANT	GASOLINE	9/25/1996	2	2A	E,Q	
			NIBLETT OIL CO	108787	2204 N JEFFERSO N, MOUNT PLEASANT	GASOLINE	10/5/1994	2	2A	E,Q	
			PILGRIMS PRIDE CORP	114313	1230 PILGRIMS ST, MOUNT PLEASANT	GASOLINE , DIESEL	1/11/1999	2	2A	E,Q	
			TEXAS UTILITIES MINING CO	109265	BOX 1636, MOUNT PLEASANT BOX 1636, MOUNT PLEASANT	GASOLINE	10/26/1994	2	2A	E,Q	
			TU ELECTRIC	105723	FM 127, MOUNT PLEASANT FM 127, MOUNT PLEASANT	GASOLINE	12/31/1992	2	2A	E,Q	
			TXU MINING	115107	FM 1734, WINFIEL D FM 1734, WINFIEL D	UNKNOWN	12/28/2000	2	2A	E,Q	
TOM GREEN											
	RMD/CA										
			BJ SERVICES COMPANY USA	36250	4005 S CHADBO URNE SAN ANGELO 76903	HYDROCARBONS	1/26/1999	2 A	2 & 3	E 2	
			BJ SERVICES COMPANY USA	36250	4005 S CHADBO URNE SAN ANGELO 76903	HYDROCARBONS, CHLORINATED HYDROCARBONS	9/21/1993	2AB	2,3	EQ	
			ETHICON INC	31078	3348 PULLIAM ST SAN ANGELO 76905	CHLORINATED HYDROCARBONS	2/11/1998	0	5	EQ	
			GOODFEL LO W AFB	64004	460 E. KEARNEY BLVD GOODFEL LOW AFB	CARBON TET. TCE	3/1/2002	0A	2B	E,B	
TOM GREEN											
	RMD/PST										
			ALBERT REECE INC	111223	3001 FOSTER ST, SAN ANGELO	GASOLINE , DIESEL	6/3/1996	2	2A	E,Q	
			AUDIE JETTON WITH ECHO PUMP	96771	1906 HOWARD ST, SAN ANGELO	GASOLINE	9/7/1990	2	2A	E,Q	
			BECK POLLARD CO	110140	2217 KNICKER BOCK ER, SAN ANGELO	GASOLINE	12/14/1995	2	6	E,Q	
TOM GREEN											
	RMD/PST										
			BOB BROWN	113372	2301 SHERWO OD WAY, SAN ANGELO	GASOLINE	8/5/1998	2	6	E,Q	
			C & W ENTERPRISES	113818	902 N CHADBO URNE, SAN ANGELO	GASOLINE	12/9/1998	2	2A	E,Q	
			C & W ENTERPRISES	113819	2501 S JOHNSON ST, SAN ANGELO	GASOLINE	12/9/1998	2	2A	E,Q	
			C & W ENTERPRISES INC	114262	9000 KNICKER BOCK ER RD, SAN ANGELO	GASOLINE	1/11/1999	2	6	E,Q	

TABLE 1
GROUNDWATER CONTAMINATION CASE DESCRIPTION BY COUNTY
TEXAS COMMISSION ON ENVIRONMENTAL QUALITY

COUNTY DIVISION	NEW CASES	FILE NAME	FILE NUMBER	LOCATION	CONTAMINATION DESCRIPTION	DATE	ENFORCEMENT STATUS		DATA QUALITY	SECTION 5.236
		C & W ENTERPRISES INC	96351	N HWY 87, GRAPE CREEK N HWY 87, GRAPE CREEK	GASOLINE	12/13/1989	2	2A	E,Q	
		C AND W ENTERPRISES INC	113877	317 N FARR, SAN ANGELO	GASOLINE	1/4/1999	2	2A	E,Q	
		CENTURY FUELS ZUMA ENTERPRISE	107481	2828 SHERWO OD WAY, SAN ANGELO	GASOLINE	9/28/1993	2	2A	E,Q	
		CIRCLE K	110831	4808 KNICKER BOCK ER RD, SAN ANGELO	UNKNOWN	4/18/1996	2	6	E,Q	
		CIRCLE K CORP	92848	8181 HWY 87, SAN ANGELO	GASOLINE	4/4/1989	2	2A	E,Q	
		CONCHO OIL CO	112319	900 S CHADBO URNE, SAN ANGELO	GASOLINE	5/19/1997	2	2A	E,Q	
		DAIRY FARMERS OF AMERICA	112150	309 PULLIAN, SAN ANGELO	DIESEL	2/26/1997	2	2A	E,Q	
		ELCO LAND CO	91598	N HWY 87, SAN ANGELO N HWY 87, SAN ANGELO	DIESEL	12/17/1987	2	2A	E,Q	
		ENVIRONMENTAL IMPACT	114241	SHERWO OD WAY, SAN ANGELO SHERWO OD WAY, SAN ANGELO	UNKNOWN	1/7/1999	1B	2A	E,Q	
		GEORGE ALEXANDER BUILDER	113147	2122 PARKVIE W DR, SAN ANGELO	GASOLINE	4/28/1998	2	6	E,Q	
		GEORGE HSU	109926	820 S ABE, SAN ANGELO	DIESEL	9/29/1995	5B	6	E,Q	
		GERLACH OIL CO	98290	1530 S BELL, SAN ANGELO	GASOLINE	3/7/1991	2	4	E,Q	
		GOODFEL LO W AIR FORCE BASE	109474	904 SCHERZ AVE, SAN ANGELO	GASOLINE , WASTE OIL	9/30/1994	2	2A	E,Q	
		GOODFEL LO W AIR FORCE BASE	109653	ST-04, SAN ANGELO ST 04, SAN ANGELO	AV-GAS	6/29/1995	2	2A	E,Q	
	*	GOODYE AR TIRE & RUBBER CO	115684	11570 N HWY 277, SAN ANGELO	DIESEL	12/8/2002	2	2A	E,Q	
		GTE CORP	102852	2010 LOOP 306, SAN ANGELO	WASTE OIL	5/13/1992	2	2A	E,Q	
		HIRSCHF ELD STEEL CO	114932	121 W 29TH ST, SAN ANGELO	UNKNOWN	4/6/2000	2	2A	E,Q	
		HIRSCHF ELD STEEL CORP INC	114933	112 W 29TH ST, SAN ANGELO	UNKNOWN	4/6/2000	2	2A	E,Q	
		KEN ROBERSO N	110796	700 KNICKER BOCK ER RD, SAN ANGELO	DIESEL	4/16/1996	2	6	E,Q	
		LESLIE WANIER	94571	125 N MAIN, SAN ANGELO	GASOLINE	12/19/1989	5B	2A	E,Q	
		LSI SERVICES CO	106897	1822 N CHADBO URNE ST, SAN ANGELO	GASOLINE	7/2/1993	2	2A	E,Q	
		ODESSA LAND CORP	113979	1801 COLLEGE HILLS BLVD, SAN ANGELO	GASOLINE	1/6/1999	2	2A	E,Q	
		PRIDE REFINING INC	96655	2122 N CHADBO URNE, SAN ANGELO	GASOLINE , DIESEL	9/5/1990	2	2A	E,Q	
		RANDALL MOTORS INC	92576	801 W AVE N, SAN ANGELO	GASOLINE	1/30/1989	2	6	E,Q	
		RANGER AVIATION ENTERPRISES	103804	8802 HANGER RD, SAN ANGELO	AV-GAS	6/2/1992	2	2A	E,Q	
		REGAL OIL CO	110249	1016 S KOENIGH EIM, SAN ANGELO	WASTE OIL	2/7/1996	2	4	E,Q	
		REGAL OIL INC	111827	107 S ABE, SAN ANGELO	GASOLINE	10/25/1996	2	2A	E,Q	
		SAN ANGELO ISD	93535	2030 KNICKER BOCK ER RD, SAN ANGELO	GASOLINE	8/4/1989	2	2A	E,Q	
		SHELTON OIL & GAS	112825	1802 S BRYANT, SAN ANGELO	GASOLINE	12/9/1997	2	6	E,Q	
		SHERWO OD OIL CO	110248	3412 S CHADBO URNE, SAN ANGELO	GASOLINE	4/1/1996	2	2A	E,Q	
		SHERWO OD OIL CO	111545	321 MONTECI TO DR, SAN ANGELO	GASOLINE , DIESEL, JET FUEL	8/22/1996	2	4	E,Q	
		SONORA OZONA OIL CO	112367	3305 SHERWO OD WAY, SAN ANGELO	UNKNOWN	6/11/1997	2	2A	E,Q	
		SONORA OZONA OIL CO	113088	2831 N BRYANT, SAN ANGELO	GASOLINE	4/8/1998	2	2A	E,Q	
		STATE LEADPERFORMING	114495	SAN ANGELO, SAN ANGELO	UNKNOWN	3/9/1999	5B	2A	E,Q	
		STATE LEADPERFORMING	91273	UNKNOWN , SAN ANGELO, SAN ANGELO	UNKNOWN	5/10/1971	5B	2A	E,Q	
		STEVE HOLT	95551	15 W CONCHO, SAN ANGELO	WASTE OIL	5/7/1990	2	2A	E,Q	
		TEXAS DEPT MENTAL HEALTH & M R	107224	N HWY 87, SAN ANGELO N HWY 87, SAN ANGELO	GASOLINE	10/15/1993	2	2A	E,Q	
		TOWN & COUNTRY FOOD STORES	100937	1017 W BEAUREG ARD, SAN ANGELO	GASOLINE	9/7/1989	2	2A	E,Q	
		TOWN & COUNTRY FOOD STORES	107910	901 GLENNA, SAN ANGELO	GASOLINE	2/24/1994	2	6	E,Q	
		TOWN & COUNTRY FOOD STORES	108535	1319 WALNUT, SAN ANGELO	GASOLINE	8/22/1994	2	6	E,Q	
		TOWN & COUNTRY FOOD STORES	112047	414 N BELL ST, SAN ANGELO	DIESEL, GASOLINE	1/27/1997	2	2A	E,Q	
		TOWN & COUNTRY FOOD STORES	113556	2121 S CHADBO URNE, SAN ANGELO	GASOLINE	10/21/1998	2	2A	E,Q	
		TOWN & COUNTRY FOOD STORES INC	113443	1821 N BRYANT, SAN ANGELO	GASOLINE	9/23/1998	2	2A	E,Q	
		TOWN & COUNTRY FOOD STORES INC	114454	3515 WILDEW OOD DR, SAN ANGELO	GASOLINE	2/22/1999	2	2A	E,Q	
TOM GREEN										
RMD/PST										
		TURLEY ENTERPRISES INC	99780	712 N CHADBO URNE, SAN ANGELO	GASOLINE	7/27/1992	2	2A	E,Q	
		US AIR FORCE	115486	AOC 10, GOODFEL LOW AFB	AV-GAS	6/27/2002	1B	1A	E,Q	
		VALDEZ TEXACO	114287	1401 N CHADBO URNE, SAN ANGELO	GASOLINE	1/11/1999	2	2A	E,Q	

TABLE 1
GROUNDWATER CONTAMINATION CASE DESCRIPTION BY COUNTY
TEXAS COMMISSION ON ENVIRONMENTAL QUALITY

COUNTY	DIVISION	NEW CASES	FILE NAME	FILE NUMBER	LOCATION	CONTAMINATION DESCRIPTION	DATE	ENFORCEMENT STATUS		DATA QUALITY	SECTION 5.236
			W HAMPTO N BEESLEY TRUSTEE	107660	1705 N CHADBO URNE, SAN ANGELO	GASOLINE	1/26/1994	2	2A	E,Q	
		*	WEST TEXAS BOYS RANCH	114634	10223 BOYS RANCH RD, SAN ANGELO	GASOLINE , DIESEL	6/14/1999	5B	2A	E,Q	
			WEST TEXAS GAS	109976	4006 S CHADBO URNE, SAN ANGELO	GASOLINE , DIESEL, OTHER	11/29/1995	2	2A	E,Q	
			WEST TEXAS GAS INC	114240	1724 S CHADBO URNE, SAN ANGELO	GASOLINE	1/7/1999	2	2A	E,Q	
			WEST TEXAS GAS INC	92248	19TH ST, SAN ANGELO 19TH ST, SAN ANGELO	GASOLINE	7/21/1988	2	2A	E,Q	
			WILLIAMS EXPRESS INC	92124	2330 SHERWO OD WAY, SAN ANGELO	UNKNOWN	8/17/1988	2	2A	E,Q	
			ZUMA ENTERPRISES	109345	1806 COLLEGE HILLS, SAN ANGELO	GASOLINE	12/15/1994	2	2A	E,Q	
	RMD/SSDAT										
		*	SAN ANGELO ELECTRIC SERVICE COMPANY (SESCO)	FILED BY SITE NAME	926 PULLIAM, SAN ANGELO, TEXAS	PCB OIL (LNAPL), VOC, BTEX	8/8/1986	4	5B	Q	
	RMD/VC										
			DARLING INTERNATIONAL , INC.	545	8394 FM HIGHWAY 380, SAN ANGELO	NITRATE S, NITRITES	6/11/1997		2	E	
			ETHICON, INC.	1071	3348 PULLIAM STREET, SAN ANGELO	VOCS	10/19/1999		3	E	
	WPD/MSW										
			CITY OF SAN ANGELO	MSW0007 9	NE OF SAN ANGELO ON N SIDE OF OLD US 62/277 (OLD BALLINGER HWY) AND AT&SF RR (APPROX 1.8 MI NE OF INT BELL ST AND OLD US 67/277) AND AT&SF RR	MW-6R, 9, 10, AND OFF-SITE 61/OS, 63/OS, 75: VOCS (TETRAC HLOROET HYLENE; TRICHLOROETHYLENE; VINYL CHLORIDE)	2/18/1994	2B	4,5	E,Q,V2	
	WQD/WQAS										
			SAN ANGELO BY- PRODUCTSCOMPANY	WQ01594	FM 380 APPROXIMATELY 7.5 MILES EAST OF SAN ANGELO, TOM GREEN COUNTY, TX.	NITRATE, AMMONI A, SULFATE, CHLORIDE , AND TOTAL DISSOLV ED SOLIDS	1/1/1978	3A,B	5	E,Q	
TRAVIS											
	RMD/CA										
			BERGSTR OM AIR FORCE BASE	66002	STATE HIGHWAY 71 AUSTIN 78743	ORGANIC S,HYDRO CARBONS ,CHROM IUM	7/1/1990	3B	2A	V,1,2,3	
			CHEVRON PRODUCTSUSA CO	33442	1131 SPRINGD ALE RD AUSTIN 78762	BTEX, TPH	3/30/1987	3B	5	EQV2	
			CITGO PETROLEUM CORP	52092	1105 AIRPORT BLVD AUSTIN 78702	BTEX, TPH	3/30/1987	3B	4	EQ	
			COASTAL STATES CRUDE GATHERING CO	36466	1150 JAIN LN AUSTIN 78712	BTEX, TPH	3/30/1987	3B	5	EQV2	
			EAST AUSTIN TANK FARM (GOVALL E PARK)	52113	AIRPORT BLVD AUSTIN	BTEX, MTBE	3/30/1987	3B	3	EQV2	
			EQUIVA SERVICES LLC (FMR STAR ENTERPRISE INC)	35845	1121 SPRINGD ALE RD AUSTIN 78762	BTEX, TPH	3/30/1987	3B	5	EQV2	
			EXXON COMPANY USA	52093	AIRPORT BLVD AUSTIN	BTEX, TPH	3/30/1987	3B	4	EQV2	
			IBM CORP	30576	11400 BURNET RD AUSTIN 78758	CHLORINATED SOLVENTS		3A	5	E,Q,V,2,3	
			LOWER COLORADO RIVER AUTHORITY (LCRA MC DALCHA U CENTER)	T0685	3505 MONTOP OLIS DR AUSTIN 78744	TPH	8/1/2001	0A	2		
			MOBIL OIL CORP	31665	1111-B SPRINGD ALE RD AUSTIN 78702	BTEX,TPH	3/30/1987	3B	5	EQV2	
			NORTH BROOKE CENTER	72266	12636 RESEARCH BLVD AUSTIN	PCE	2/26/1999	2D	1A	E	
TRAVIS											
	RMD/PST										
			10611 RESEARCH LIMITED	102651	10611 RESEARCH BLVD, AUSTIN	GASOLINE , DIESEL	4/12/1992	2	4	E,Q	
			7 ELEVEN INC	106893	4416 MANCHA CA, AUSTIN	GASOLINE	2/15/1991	2	2A	E,Q	
		*	7 ELEVEN INC	115648	7407 BURNET RD, AUSTIN	GASOLINE	4/8/2002	2	2A	E,Q	
			AUSTIN ISD	113688	3300 JONES RD, AUSTIN	GASOLINE	11/23/1998	2	6	E,Q	

TABLE 1
GROUNDWATER CONTAMINATION CASE DESCRIPTION BY COUNTY
TEXAS COMMISSION ON ENVIRONMENTAL QUALITY

COUNTY DIVISION	NEW CASES	FILE NAME	FILE NUMBER	LOCATION	CONTAMINATION DESCRIPTION	DATE	ENFORCEMENT STATUS		DATA QUALITY	SECTION 5.236
		BFI WASTE SYS NORTH AMERICA	114461	4712 BOLM RD, AUSTIN	DIESEL	2/22/1999	2	2A	E,Q	
		BOB L STONE	110045	9018 PERRIN BEITEL, SAN ANTONIO	GASOLINE	11/6/1995	2	2A	E,Q	
		CAPITOL CITY OIL	104820	6517 W HWY 290, AUSTIN	GASOLINE , DIESEL	9/24/1992	5B	6	E,Q	
		CHEVRON PRODUCTSCO	93685	4400 MANCHA CA RD, AUSTIN	GASOLINE	9/12/1989	2	2A	E,Q	
		CHEVRON PRODUCTSCO	93880	2300 E BEN WHITE BLVD, AUSTIN	GASOLINE	10/17/1989	2	6	E,Q	
		CIRCLE K CORP	108040	806 E 51ST ST, AUSTIN	GASOLINE	3/30/1994	2	2A	E,Q	
		CITIZENS INC	92212	116 E PECAN ST, PFLUGER VILLE	GASOLINE	10/11/1988	2	2A	E,Q	
		CITY OF AUSTIN	115033	1184 HARGRA VE ST, AUSTIN	UNKNOWN	8/31/2000	2	2A	E,Q	
		CITY OF AUSTIN	98302	2210 S FM 973, AUSTIN	DIESEL	2/22/1991	2	2A	E,Q	
		CONOCO INC	106892	1913 W BEN WHITE, AUSTIN	GASOLINE	3/26/1991	2	2A	E,Q	
		DBA GREAT HILLS TEXACO	100629	10940 RESEARCH BLVD, AUSTIN	GASOLINE	9/13/1991	2	4	E,Q	
	*	DIAMOND SHAMROCK REF & MKT CO	115755	1140 AIRPORT BLVD, AUSTIN	GASOLINE	6/11/2003	2	2A	E,Q	
		DON A STEWART INC	109862	5610 W HWY 290, AUSTIN	GASOLINE	9/12/1995	2	6	E,Q	
		DONALD SAWYER	105257	4011 RED RIVER, AUSTIN	GASOLINE	10/27/1992	2	2A	E,Q	
		DWARKE SH INVESTMENTS INC	113565	5327 CAMERO N RD, AUSTIN	GASOLINE	10/21/1998	2	6	E,Q	
		FDIC	95788	1701 TOOMEY RD, AUSTIN	GASOLINE	5/10/1990	2	2A	E,Q	
		FEDERAL EXPRESS	111747	5811 TECHNI CENTER, AUSTIN	GASOLINE	10/7/1996	2	4	E,Q	
		GOODNIG HT FAMILY TRUST	95403	4712 S CONGRES S AVE, AUSTIN	GASOLINE	4/18/1990	5B	2A	E,Q	
		HENNA CHEVROL ET	104693	8805 N IH 35, AUSTIN	WASTE OIL	9/18/1992	2	2A	E,Q	
		HOUSTON CONVENIENCE	115195	2105 S CONGRES S AVE, AUSTIN	GASOLINE	5/29/2001	2	6	E,Q	
		JERRY BALLARD	114396	501 E HWY 290, ELGIN	UNKNOWN	1/18/1999	2	2A	E,Q	
		MANOR ISD	96414	600 E PARSONS, MANOR	GASOLINE	8/9/1990	2	6	E,Q	
		MCANGU S INVESTMENTS	99911	1136 AIRPORT BLVD, AUSTIN	GASOLINE	8/6/1991	2	2A	E,Q	
		METRO SUPPLIER S INC	91290	5630 N LAMAR, AUSTIN	GASOLINE	3/15/1985	5B	6	E,Q	
		MOTIVA ENTERPRISES LLC	96233	4545 S LAMAR BLVD, AUSTIN	GASOLINE	6/16/1990	2	4	E,Q	
		MR GS FOOR MART INC	101816	6515 AIRPORT BLVD, AUSTIN	GASOLINE	2/6/1992	5B	2A	E,Q	
	*	NATIONAL CONVENIENCE STORES IN	115780	160 E RIVERSID E, AUSTIN	UNKNOWN	8/19/2003	1B	1A	E,Q	
		OLIVER SECOND FAMILY LTD	112386	1135 AIRPORT BLVD, AUSTIN	GASOLINE	6/4/1997	2	2A	E,Q	
		OLIVER SECOND FAMILY LTD	112387	6301 N LAMAR, AUSTIN	UNKNOWN	6/17/1997	2	2A	E,Q	
		PHILLIPS PETROLEUM COMPANY	110996	2407 LAKE AUSTIN BLVD, AUSTIN	GASOLINE	5/14/1996	2	2A	E,Q	
		RICHARD S H OIL CO CAPITOL CITY	99374	2915 E 1ST ST, AUSTIN	GASOLINE , DIESEL	10/26/1990	2	2A	E,Q	
		RICON PRODUCTSINC	103332	705 GUNTER ST, AUSTIN	GASOLINE , DIESEL, ALCOH FUEL	6/4/1992	2	2A	E,Q	
		SMALL BUSINESS ADMINISTRATION	95786	3107 MANOR RD, AUSTIN	GASOLINE	4/18/1990	2	4	E,Q	
		SOUTHWESTERN BELL TELEPHONE	107749	12213 ROXIE DR, AUSTIN	GASOLINE	9/20/1993	2	4	E,Q	
		SPEEDY STOP FOOD STORE	115578	4600 TERRI BLVD, AUSTIN	GASOLINE	5/8/2002	2	2A	E,Q	
		SPEEDY STOP FOOD STORES	115566	1660 E 51ST ST, AUSTIN	GASOLINE	5/8/2002	2	2A	E,Q	
	*	SPEEDY STOP FOOD STORES LTD	115613	6422 S HWY 183, AUSTIN	GASOLINE	5/6/2002	2	2A	E,Q	
		STAR ENTERPRISE	109479	1121 SPRINGD ALE RD, AUSTIN	GASOLINE	2/27/1998	1B	1A	E,Q	
		SULTANA LIS MOMIN	115047	1116 AIRPORT BLVD, AUSTIN	UNKNOWN	9/20/2000	5B	2A	E,Q	
		TEX CON OIL CO	103025	1200 N LAMAR BLVD, AUSTIN	GASOLINE	5/1/1992	2	6	E,Q	
		TEX CON OIL CO	108986	10730 S IH 35, AUSTIN	GASOLINE	7/20/1994	2	2A	E,Q	
		TEX CON OIL CO	111963	9520 W HWY 290, AUSTIN	UNKNOWN	12/9/1996	2	2A	E,Q	
		THREADG ILL OIL CO INC	111741	13724 AVE K, AUSTIN	DIESEL	8/15/1996	2	6	E,Q	
		TOMMY WEBB	106012	3421 N IH 35, AUSTIN	GASOLINE	3/5/1993	2	6	E,Q	
		TRIPLE S PETROLEUM CO	91861	4514 E MARTIN LUTHER KING BLVD, AUSTIN	GASOLINE	3/1/1988	2	6	E,Q	
		TXDOT	101353	1400 W BEN WHITE BLVD, AUSTIN	GASOLINE , DIESEL	12/20/1991	2	6	E,Q	
		TXDOT	91219	13651 RESEARCH BLVD, AUSTIN	GASOLINE	11/17/1986	2	6	E,Q	
		TXDOT	91724	4316 MANCHA CA RD, AUSTIN	GASOLINE	3/11/1988	2	6	E,Q	
		WILLIAMS INSULATI ON CO	106955	4300 NIXON LN, AUSTIN	GASOLINE	7/6/1993	2	2A	E,Q	
TRAVIS										
RMD/VC										
		11950 JOLLYVIL LE ROAD (COLUMB IA SCIENTIFI C)	945	11950 JOLLYVIL LE ROAD, AUSTIN	VOCS	3/22/1999		4	E	
		2100 SOUTH LAMAR	955	2100 SOUTH LAMAR BOULEVARD, AUSTIN	SOLVENTS	4/13/1999		4	E	
		300 MEDINA CORPORATION	646	301 SAN MARCOS STREET, AUSTIN	TPH, METALS	11/7/1997		2	E	

TABLE 1
GROUNDWATER CONTAMINATION CASE DESCRIPTION BY COUNTY
TEXAS COMMISSION ON ENVIRONMENTAL QUALITY

COUNTY / DIVISION	NEW CASES	FILE NAME	FILE NUMBER	LOCATION	CONTAMINATION DESCRIPTION	DATE	ENFORCEMENT STATUS	DATA QUALITY	SECTION 5.236
		AMERICAN CLEANERS FACILITY	188	309-11 WEST 5TH STREET, AUSTIN	CHLORINATED SOLVENTS	2/28/1996	3	E	
		ASCENSI ON CROSSIN G SHOPPING CENTER	1426	2401 ASCENSI ON BOULEVARD	CHLORINATED SOLVENTS , VOCS	12/27/2001	2A	E	
		AUSTIN MUSEUM OF ART	1322	400 BLOCK WEST 3RD STREET, AUSTIN	VOCS, METALS, CHLORINATED SOLVENTS	3/26/2001	2A	E	
		AUSTRON FACILITY	566	1915 KRAMER LANE, AUSTIN	SOLVENTS	7/8/1997	5	E	
		AUTO IMPROVE ME NTS	1424	1018 WEST NORTHW EST HIGHWAY	VOCS, TPH, CHLORINATED SOLVENTS	1/9/2002	2A	E	
	*	CAP METRO NORTH GARAGE	1653	9315 MCNEIL ROAD, AUSTIN	VOCS, SVOCS, METALS, CHLORINATED SOLVENTS , TP	10/17/2003	4	E	
		CAPITOL AGGREG ATE S FACILITY	619	1001 ED BLUESTEI N BOULEVARD, AUSTIN	TPH, CHLORINATED SOLVENTS TPH	9/29/1997	2A	E	
		CHICON BUSINESS PARK- GOLDFIN GER CLEANERS	1332	1804 CHICON	VOCS	5/3/2001	2	E	
		CITY OF AUSTIN SERVICE CENTER #3	1464	12TH AND HARGRA VE, AUSTIN	VOCS, SVOCS, CHLORINATED SOLVENTS , TPH	4/30/2002	2A	E	
		CRYSTAL CLEANERS 620 CENTER	1447	107 RANCH ROAD 620 SOUTH, LAKEWA Y	CHLORINATED SOLVENTS	3/7/2002	4	E	
	*	GULF SERVICE STATION/ AM CO	1568	1221 SOUTH IH- 35, AUSTIN	VOCS, TPH	2/24/2003	2B	E	
	*	JACK BROWN CLEANERS	1658	615 WEST MARTIN LUTHER KING, JR. BLVD., AUSTIN	VOCS, TPH, CHLORINATED SOLVENTS	11/10/2003	1A	E	
		JACK BROWN CLEANERS /B ALCONES WOODS	756	5114 BALCONE S WOODS DRIVE, AUSTIN	VOCS	4/15/1998	2	E	
		LOWE'S OF CENTRAL AUSTIN	1439	8000 SHOAL CREEK BOULEVARD, AUSTIN	VOCS	2/12/2002	1B	E	
		MABEL DAVIS PARK	1156	3400 PARKER LANE, AUSTIN	LEAD	3/8/2000	2A	E	
		REID'S CLEANERS	1276	3616 FAR WEST BOULEVARD, AUSTIN	VOCS	11/18/2000	2	E	
		TECHNIC OAT S SITE	1402	301 NORTHEA ST 6TH STREET	VOCS, METALS	10/29/2001	3	E	
RMD/VCIO									
		ALTEX ELECTRO NIC S, INC.	73	10705 METRIC BOULEVARD, AUSTIN	CHLORINATED SOLVENTS	11/24/1998	1B	E	
		BLOCK 19	77	200 CONGRES S AVENUE, AUSTIN	PAH, BTEX, TPH	12/3/1998	1B	E	
		BLOCK 20	345	201 LAVACA STREET, AUSTIN	VOCS, SVOCS	2/18/2003	1B	E	
		BLOCK 20	79	200 COLORADO STREET, AUSTIN	PAH, BTEX, TPH	12/3/1998	1B	E	
		BLOCK 4	78	100 COLORADO STREET, AUSTIN	PAH, BTEX, TPH	12/3/1998	1B	E	
		BRAKER CENTER PHASE IV (BUILDINGS 6 AND 7)	319	1905 A/B KRAMER LANE, AUSTIN	VOCS, CHLORINATED SOLVENTS	10/16/2002	1B	E	
		FOURTH AND CONGRES S	207	401 - 419 CONGRES S AVENUE, AUSTIN	VOCS, CHLORINATED SOLVENTS	1/3/2001	1B	E	
		HEB GROCERY STORE - PFLUGER VIL LE	106	FM 685 AND PECAN STREET, PFLUGER VILLE	BTEX	4/6/1999	1B	E	
		HOBBY TRACT	183	4TH, GUADALUPE , 3RD AND SAN ANTONIO STS, AUSTIN	VOCS	8/2/2000	1B	E	
		LAVACA PLAZA	42	504 LAVACA, AUSTIN	VOCS	5/27/1998	1B	E	
		LAVACA PLAZA -2	205	504 LAVACA STREET, AUSTIN	VOCS, CHLORINATED SOLVENTS , TPH	12/21/2000	1B	E	
		PANAMERICAN RECREAT ION CENTER	336	2100 EAST 3RD STREET, AUSTIN	SVOCS, TPH	12/11/2002	1B	E	
		PLUM TREE APARTMENTS	305	2110 MCKINNEY AVENUE, AUSTIN	CHLORINATED SOLVENTS	6/26/2002	1B	E	
WPD/MSW									
	*	CITY OF AUSTIN FM 812 LANDFILL	MSW0036 0A	1 MI E OF JUNCTION FM 812 & US 183, 3300 FT SE AUSTIN- BERGSTR OM INT'L AIRPORT	MW-10: NITRATE	4/1/2003	2A	2A	E,Q,V2
TRINITY									
RMD/PST									
		DIAMOND SHAMROCK REF & MKTG CO	92232	101 W MADISON AVE, TRINITY	GASOLINE	9/1/1988	2	2A	E,Q
	*	EVANS JOESCOTT	115814	W 1ST ST, GROVES W 1ST ST, GROVES	UNKNOWN	6/30/2003	2	2A	E,Q
		FIRST NATIONAL BANK CROCKETT	106757	FM 358, PENNING TON FM 358, PENNING TON	GASOLINE	4/23/1993	2	6	E,Q
		SWILLEY INTEREST CORP	95106	FM 356, TRINITY FM 356, TRINITY	GASOLINE	3/30/1990	2	2A	E,Q

TABLE 1
GROUNDWATER CONTAMINATION CASE DESCRIPTION BY COUNTY
TEXAS COMMISSION ON ENVIRONMENTAL QUALITY

COUNTY / DIVISION	NEW CASES	FILE NAME	FILE NUMBER	LOCATION	CONTAMINATION DESCRIPTION	DATE	ENFORCEMENT STATUS		DATA QUALITY	SECTION 5.236
TYLER										
RMD/PST										
		E TEX OIL CO KP OIL	94074	W HWY 190, WOODVILLE W HWY 190, WOODVILLE	GASOLINE	11/20/1989	2	2A	E,Q	
		HAYNES OIL CO	114658	1109 W BLUFF, WOODVILLE	GASOLINE	11/17/1998	2	2A	E,Q	
		JAMES MCCAIN	110694	312 E FRONT ST, TYLER	GASOLINE	3/26/1996	2	2A	E,Q	
		JASPER OIL CO	111656	100 N MAGNOLIA ST, WOODVILLE	GASOLINE	10/9/1997	2	2A	E,Q	
		JASPER OIL CO	112022	1010 S MAGNOLIA, WOODVILLE	GASOLINE	12/3/1996	2	2A	E,Q	
		OKAY FOOD COMPANY INC	114760	523 S MAGNOLIA ST, WOODVILLE	GASOLINE	12/9/1998	2	2A	E,Q	
		PECO OIL CO	101678	HWY 92, SPURGER HWY 92, SPURGER	UNKNOWN	3/3/1992	5B	2A	E,Q	
UPSHUR										
RMD/CA										
		CHEVRON PRODUCTSUSA CO	31861	HIGHWAY 155 BIG SANDY 75755	DIESEL FUEL	11/8/1988	3C	2A. 5	E	
		ROBROY INDUSTRIES TEXAS INC	30448	S WOOD ST GILMER 75644	HEAVY METALS, PH	5/30/1985	2B	2B, 3	EQ	
RMD/PST										
		CITY OF GLADEW ATE R	97832	1006 E PACIFIC, GLADEW ATER	GASOLINE , DIESEL, OTHER	1/24/1991	2	2A	E,Q	
		CLARKSVILLE OIL&MID WA Y ARMADIL	114703	HWY 271, MIDWAY HWY 271, MIDWAY	UNKNOWN	8/2/1999	5B	2A	E,Q	2003
		DEAN LUMBER CO INC	95639	1215 S MONTGOMERY ST, GILMER	GASOLINE , DIESEL	4/11/1990	2	2A	E,Q	
		EASTER HILL LTD	114963	114 S WOOD ST, GILMER	UNKNOWN	5/23/2000	2	2A	E,Q	
		FFP OPERATING PARTNERS	99049	916 N WOOD, GILMER	GASOLINE	5/13/1991	2	4	E,Q	
		GREEN OIL CO	100032	207 W BROADWAY, BIG SANDY	GASOLINE	8/23/1991	2	4	E,Q	
		MIDWAY TRUCK & TRAVEL SHOP	93321	HWY 271, GILMER HWY 271, GILMER	DIESEL	7/13/1989	5B	2A	E,Q	
		TXDOT	97170	S HWY 271, GILMER S HWY 271, GILMER	GASOLINE , DIESEL	10/30/1990	2	6	E,Q	
		YOUNG OIL CO	105579	843 N TITUS, GILMER	DIESEL	12/9/1992	2	2A	E,Q	
RMD/SSDAT										
	*	DEAN LUMBER COMPANY	FILED BY SITE NAME	12155 SOUTH MONTGOMERY STREET, GILMER, TEXAS	HEAVY METALS	2/13/2003				
UPTON										
RMD/CA										
		EXXON REFINING COMPANY USA	52185	HIGHWAY 67 E MCCAME Y	CHLORINATED VOCS, METALS	10/7/1993	0	2	E	
RMD/PST										
		EDDINS WALCHER CO	92207	HWY 349, RANKIN HWY 349, RANKIN	GASOLINE	10/17/1988	2	4	E,Q	
		F C BOLEN OIL	114014	100 BURLESO N, MCCAME Y	UNKNOWN	1/6/1999	2	2A	E,Q	
		F C BOLEN OIL CO	114013	3RD, MCCAME Y 3RD, MCCAME Y	UNKNOWN	1/6/1999	2	2A	E,Q	
		HALLIBURTON SERVICES	96378	413 CLARA ST, RANKIN	GASOLINE	8/7/1990	2	4	E,Q	
UVALDE										
RMD/CA										
		UNIFIRSTHOLDINGS (FMR TEXAS INDUSTRIAL SERVICES (TIS))	39914	HIGHWAY 90 W UVALDE 78801	PCE	2/6/1986	3B	5	EQ	
RMD/PST										

TABLE 1
GROUNDWATER CONTAMINATION CASE DESCRIPTION BY COUNTY
TEXAS COMMISSION ON ENVIRONMENTAL QUALITY

COUNTY / DIVISION	NEW CASES	FILE NAME	FILE NUMBER	LOCATION	CONTAMINATION DESCRIPTION	DATE	ENFORCEMENT STATUS		DATA QUALITY	SECTION 5.236
		COCA COLA BOTTLING CO	94146	301 S GETTY, UVALDE	GASOLINE	11/20/1989	2	2A	E,Q	
		ROBERT SPURRIER	112900	300 S GETTY ST, UVALDE	GASOLINE	1/14/1998	2	2A	E,Q	
VAL VERDE										
RMD/CA										
		LAUGHLIN AIR FORCE BASE	69007	251 4TH ST DEL RIO 78840	BENZENE , TOLUENE , XYLENE, ETHYLBE NZENE, NAPHTHA LENE, TCE	9/1/1994	3A	2A	E,Q	
RMD/PST										
		CARSON DISTRIBUTING CO	110329	4917 E HWY 90, DEL RIO	GASOLINE , DIESEL	4/23/1996	2	2A	E,Q	
		FFP LP PARTNERS	92032	1009 AVE F, DEL RIO	GASOLINE	7/19/1988	2	2A	E,Q	
		GUADALUPE TREVINO	95729	700 MARGARITA ST, DEL RIO	GASOLINE	4/17/1990	2	6	E,Q	
		LAUGHLIN AIR FORCE BASE	109341	BLDG 53, DEL RIO HWY 90, LAUGHLIN AFB	JET FUEL	1/6/1995	2	2A	E,Q	
		RYTEX INC	103521	409 E GIBBS, DEL RIO	UNKNOWN	5/7/1992	2	2A	E,Q	
		RYTEX INC	108528	W HWY 90, DEL RIO W HWY 90, DEL RIO	GASOLINE	8/29/1994	5B	4	E,Q	
VAN ZANDT										
RMD/PST										
		ANGUS L TRAVIS TRUST	95687	201 W DALLAS, CANTON	GASOLINE	5/9/1990	2	2A	E,Q	
	*	BLACKW ELL JOYCE	115408	361 N HWY 19, CANTON	GASOLINE , DIESEL	12/14/2001	2	2A	E,Q	
	*	BLACKW ELL JOYCE ESTATE	115546	W HWY 64, CANTON	GASOLINE , DIESEL	6/13/2002	2	2A	E,Q	
		CONWAY PEROLEUM MARKETING INC	112846	2256 N TRADE DAYS BLVD, CANTON	GASOLINE	9/17/1997	2	2A	E,Q	
	*	EZ MART STORES INC	115494	920 W GARLAND, GRAND SALINE	GASOLINE	4/15/2002	2	2A	E,Q	
		G B SELF SERVE INC	114114	HWY 198, PHALBA HWY 198, PHALBA	GASOLINE	1/6/1999	2	2A	E,Q	
		G B SELF SERVICE INC	107118	104 W PINE, EDGEWO OD	GASOLINE	5/13/1993	2	2A	E,Q	
		G W OIL CO	97410	401 W DALLAS ST, CANTON	DIESEL	11/6/1990	2	2A	E,Q	
		GABBERT CO	113535	207 COMMERCE, WILLS POINT	GASOLINE , DIESEL	10/14/1998	1B	1A	E,Q	
		JOYCE Y BLACKW ELL INC	102136	W HWY 64, BEN WHEELER W HWY 64, BEN WHEELER	GASOLINE , DIESEL	2/26/1992	2	4	E,Q	
		KENNETH MOODY	113959	101 E GARLAND, GRAND SALINE	GASOLINE	1/5/1999	2	6	E,Q	
		MITCHEL L OIL CO	109768	308 N 4TH, WILLS POINT	GASOLINE	7/7/1995	2	2A	E,Q	
		MRS LILLIAN ROSS	95399	203 DALLAS, CANTON	GASOLINE	4/9/1990	2	2A	E,Q	
		P R C INC	114276	S HWY 198, PAYNE SPRINGS S HWY 198, PAYNE SPRINGS	UNKNOWN	1/8/1999	1B	1A	E,Q	
		SKAM ENTERPRISES INC	112495	I 20, WILLS POINT IH 20, WILLS POINT	GASOLINE	3/17/1994	2	2A	E,Q	
		SMITH & COFFMAN INC	115220	24782 W IH 20, LINDALE	GASOLINE	4/26/2001	2	2A	E,Q	
		TRIPLE B TRUCK STOP BANKRUP TC Y	104977	IH-20, CANTON IH 20, CANTON	GASOLINE	8/18/1992	2	2A	E,Q	
		TWIN LAKES PEROLEUM	112098	495 W HWY 243, CANTON	GASOLINE , DIESEL	1/10/1997	2	2A	E,Q	
		TXDOT	115519	HWY 198, JACKSON	GASOLINE , DIESEL	4/8/2002	2	2A	E,Q	
RMD/VC										
		TRADERS SQUARE SHOPPING CENTER	1208	301 EAST HIGHWAY 243, CANTON	VOCS, TPH	5/24/2000		2	E	
VICTORIA										
RMD/CA										
		EI DUPONT DE NEMOUR S & CO	30079	OLD BLOOMINGTON RD VICTORIA 77902	ORGANIC S	4/24/1987	3A	4,5	E,Q,V,2,3	
		FOSTER AIR FORCE BASE	T1624	VICTORIA	TCE	8/16/1996	1B	2A	E, Q	
RMD/PST										

TABLE 1
GROUNDWATER CONTAMINATION CASE DESCRIPTION BY COUNTY
TEXAS COMMISSION ON ENVIRONMENTAL QUALITY

COUNTY	DIVISION	NEW CASES	FILE NAME	FILE NUMBER	LOCATION	CONTAMINATION DESCRIPTION	DATE	ENFORCEMENT STATUS		DATA QUALITY	SECTION 5.236
			ANGER LEO INC	104061	FM 445, MCFADDIN FM 445, MCFADDIN	GASOLINE , KEROSENE	7/27/1992	2	2A	E,Q	
			CENTRAL POWER & LIGHT	95205	1205 BOTTOM ST, VICTORIA	CHEMICAL	9/7/1989	2	4	E,Q	
			CHEVRON PRODUCTSCO	93249	2603 PORT LAVACA DR, VICTORIA	GASOLINE	6/29/1989	2	2A	E,Q	
			CITY OF VICTORIA	115019	1201 W STAYTON ST, VICTORIA	OTHER	1/21/2000	2	2A	E,Q	
			COASTAL MART INC	115307	2501 BEN JORDAN ST, VICTORIA	GASOLINE	8/1/2001	2	2A	E,Q	
			COASTAL MART INC	115449	302 NNAVARROST , VICTORIA	GASOLINE	9/24/2001	2	2A	E,Q	
			COASTAL MART INC	115497	1302 RIO GRANDE, VICTORIA	UNKNOWN	8/1/2001	2	2A	E,Q	
			DIAMOND MINI MARTS INC	113764	HWY 59, VICTORIA HWY 59, VICTORIA	GASOLINE	12/9/1998	2	2A	E,Q	
			EL PASO CORP ERD	114615	4402 N NAVARRO , VICTORIA	GASOLINE	6/4/1999	2	6	E,Q	
			EL PASO CORP ERD	114815	1704 SW MOODY, VICTORIA	GASOLINE	12/1/1999	2	2A	E,Q	
			HILAL HAMOUD AH	109268	2006 N BEN WILSON, VICTORIA	GASOLINE	3/3/1995	2	4	E,Q	
			IN & OUT MART	114878	2114 HOUSTON HWY, VICTORIA	GASOLINE	2/19/1999	2	2A	E,Q	
			NEW DISTRIBUTING CO	111308	2401 LONE TREE RD, VICTORIA	GASOLINE	6/12/1996	2	2A	E,Q	
			NEW DISTRIBUTING CO	111568	4102 E LOOP 175, VICTORIA	GASOLINE	9/11/1996	2	4	E,Q	
			NEW DISTRIBUTING CO INC	111970	2103 E HOUSTON HWY, VICTORIA	GASOLINE	12/4/1996	2	6	E,Q	
			SANDRA MCKENZIE	113838	HWY 59, VICTORIA HWY 59, VICTORIA	GASOLINE	12/11/1998	2	2A	E,Q	
			SSP PARTNERS	107872	HWY 77, VICTORIA HWY 77, VICTORIA	GASOLINE	2/23/1994	2	2A	E,Q	2003
			VICTORIA ISD	96652	908 N LAURENT , VICTORIA	GASOLINE	8/17/1990	2	2A	E,Q	
			ZARSKY LUMBER CO	107882	604 E RIO GRANDE, VICTORIA	GASOLINE	1/24/1994	2	2A	E,Q	
	RMD/VC										
			CITGO - VICTORIA TERMINAL	633	1708 NORTH BEN JORDAN BOULEVARD, VICTORIA	VOCS, SVOCS, TPH, LEAD	10/10/1997		3	E	
			HALLIBURTON ENERGY SERVICES - VICTORIA	1429	101 HOLT ROAD, VICTORIA	VOCS, SVOCS, METALS, TPH	1/18/2002		5	E	
WALKER											
	RMD/CA										
			TEXAS DEPT OF CRIMINA L JUSTICE	71331	FM 980 HUNTSVI LLE 77340	PCP	2/12/1986	3B	4	EQV23	
	RMD/PST										
			CITY OF HUNTSVI LLE	102341	201 BOETTCH ERS MILL DR, HUNTSVI LLE	GASOLINE	8/9/1991	2	2A	E,Q	
			DIAMOND SHAMROCK REF & MKTG CO	94087	HWY 19, RIVERSID E HWY 19, RIVERSID E	GASOLINE	11/15/1989	2	2A	E,Q	
			DIAMOND SHAMROCK REF & MKTG CO	97956	3294 IH 45, HUNTSVI LLE	GASOLINE	2/5/1991	2	2A	E,Q	
			E M SMITHER CO	106581	1608 11ST, HUNTSVI LLE	GASOLINE	4/28/1993	2	4	E,Q	
		*	FLINTEX MARKETING INC	115834	131 N I 45, HUNTSVI LLE	UNKNOWN	8/28/2003	1B	1A	E,Q	
			K P OIL CO	112043	FM 1374, NEW WAVERL Y FM 1374, NEW WAVERL Y	GASOLINE	1/3/1997	2	2A	E,Q	
			LEWIS M DEVORE	106362	PINE TRAIL RD, RIVERSID E PINE TRAIL RD, RIVERSID E	GASOLINE	4/23/1993	2	2A	E,Q	
			WILBURN DICKERS ON	101943	1504 11TH ST, HUNTSVI LLE	UNKNOWN	3/18/1992	2	2A	E,Q	
	RMD/VCIO										
		*	SAM HOUSTON VILLAGE	368	SAM HOUSTON AVENUE AND 17TH STREET, HUNTSVI LLE	VOCS, TPH	6/18/2003		1B	E	
WALLER											
	RMD/PST										
			BERLING TON NORTHERN SANTA FE	112950	HWY 36, BELLVIL LE HWY 36, BELLVIL LE	GASOLINE	2/4/1998	2	2A	E,Q	
		*	BETTIS CORP	115826	18703 GH CIR, WALLER	UNKNOWN	11/21/2003	2	2A	E,Q	
			CHARLES F THOMAS	114332	600 E HWY 290, HEMPSTE AD	GASOLINE	1/18/1999	2	2A	E,Q	
			FRANK POKLUDA	110544	RT 2 FM RD 1488, WALLER FM 1488, WALLER	GASOLINE	3/19/1996	2	2A	E,Q	
			FU BAO WEI	113527	740 10TH ST, HEMPSTE AD	GASOLINE	10/14/1998	1B	1A	E,Q	

TABLE 1
GROUNDWATER CONTAMINATION CASE DESCRIPTION BY COUNTY
TEXAS COMMISSION ON ENVIRONMENTAL QUALITY

COUNTY	DIVISION	NEW CASES	FILE NAME	FILE NUMBER	LOCATION	CONTAMINATION DESCRIPTION	DATE	ENFORCEMENT STATUS		DATA QUALITY	SECTION 5.236
			JAMES TOMPKIN S	104543	10TH ST, HEMPSTE AD 10TH ST, HEMPSTE AD	GASOLINE , WASTE OIL	8/28/1992	1B	1A	E,Q	
			JIMMY VAIL	111482	2522 HWY 290, WALLER	GASOLINE	9/17/1996	2	2A	E,Q	
			MONIER LIFETILE LLC	114766	30595 FM 529, KATY	DIESEL	9/17/1999	2	2A	E,Q	
			NAVCO APPLIANCE	110112	3118 TAYLOR, WALLER	GASOLINE	11/28/1995	2	2A	E,Q	
			STOP N SERV	110170	2610 HEMPSTE AD HWY, WALLER	GASOLINE	12/18/1995	2	2A	E,Q	
			TERESA GLASCO	99442	2621 HWY 290, WALLER	WASTE OIL	5/15/1991	1B	1A	E,Q	
	RMD/SC										
			SHERIDA N DISPOSAL SERVICES	FILED BY SITE NAME	ABOUT 10 MILES S.W. OF HEMPSTE AD ON THE SOUTHERN BANK OF THE BRAZOS RIVER	BENZENE , TOLUENE , ETHYLBE NZENE, TRICHLOROETHYLENE	12/29/1988	5A, 3D, 2B&D, 1B	4	E,Q,V2,3	
	RMD/VC										
			PAVESTO NE COMPANY, LP	1233	30001 KATY BROOKSH IRE ROAD, KATY	VOCS, METALS	7/18/2000		2	E	
WARD											
	RMD/CA										
			DOWELL SCHLUMBERGER INC	33584	RUTH ST MONAHANS 79756	VOCS	11/20/1985	3A	4.5	EQV3	
			SCURLOC K PERMIAN CORP	52048	4701 SOUTH LOOP RD MONAHANS	VARSOL SOLVENT	5/1/1991	2B	4	E	
	RMD/PST										
			FRANKS FUELS INC	111499	802 E SEALY, MONAHANS	GASOLINE	8/8/1996	2	2A	E,Q	
			KENT DISTRIBUTORS	91785	2113 S STOCKTON , MONAHANS	GASOLINE	4/1/1988	2	4	E,Q	
			MCLAIN TRUCK SERVICE	114320	I 20, MONAHANS IH 20, MONAHANS	GASOLINE	4/9/1999	2	2A	E,Q	
			MCLAIN TRUCK SERVICE INC	93885	101 E SEALY, MONAHANS	GASOLINE	10/1/1989	2	2A	E,Q	
			MEADER S OIL CO	96226	310 S MAIN, MONAHANS	GASOLINE	7/2/1990	2	2A	E,Q	
			SOUTHWEST ENERGY DIST	113198	610 E SEALY, MONAHANS	GASOLINE , DIESEL	5/27/1998	2	2A	E,Q	
			SOUTHWEST MARKETERS	112497	504 W A ST, MONAHANS	GASOLINE	7/23/1997	2	2A	E,Q	
			SOUTHWEST MARKETERS INC	95054	6459 HWY 18, GRANDFALLS	GASOLINE	1/25/1990	2	2A	E,Q	
			SOUTHWEST MARKETERS INC	95940	600 E SEALY, MONAHANS	GASOLINE	5/11/1990	2	2A	E,Q	
			SOUTHWEST S MARKETERS	107362	707 E 4TH, MONAHANS	GASOLINE	10/21/1993	2	4	E,Q	
			UNIVERSITY OF TEXAS LANDS	105379	101 S OBRIEN, WICKETT	GASOLINE	8/20/1992	2	4	E,Q	
			WARD COUNTY PCT 2	100825	3100 S HELEN, MONAHANS	GASOLINE , DIESEL	11/5/1991	2	2A	E,Q	
WASHINGTON											
	RMD/CA										
			OLD BRAZOS FORGE FACILITY (RECONV ERS ION TECHNOL OGI ES OF TEXA	82313	1709 HIGHWAY 36 N BRENHA M 77833	IRON	5/31/2000	1	1A	E	
	RMD/PST										
			ALEXANDER EQUIP	112279	HWY 290, BRENHA M HWY 290, BRENHA M	DIESEL	11/22/1996	2	2A	E,Q	
			ALEXANDER OIL CO	112486	HWY 290, BRENHA M HWY 290, BRENHA M	GASOLINE	6/25/1997	2	2A	E,Q	
WASHINGTON											
	RMD/PST										
			CHARLES LANGE	114104	N HWY 36, BRENHA M N HWY 36, BRENHA M	GASOLINE , DIESEL	1/6/1999	2	2A	E,Q	
			FELDER OIL CO	106999	506 5TH ST, BRENHA M	GASOLINE	7/26/1993	2	2A	E,Q	
			NELSON FELDER	102560	W HWY 290, BRENHA M W HWY 290, BRENHA M	GASOLINE	5/7/1992	2	2A	E,Q	
			RAY FINKE	103038	318 S AUSTIN ST, BRENHA M	GASOLINE	10/29/1991	2	2A	E,Q	
WEBB											

TABLE 1
GROUNDWATER CONTAMINATION CASE DESCRIPTION BY COUNTY
TEXAS COMMISSION ON ENVIRONMENTAL QUALITY

COUNTY / DIVISION	NEW CASES	FILE NAME	FILE NUMBER	LOCATION	CONTAMINATION DESCRIPTION	DATE	ENFORCEMENT STATUS		DATA QUALITY	SECTION 5.236
RMD/CA										
		BARKER AEROMOTIVE INC	52117	LAREDO INTL AIRPT HANGER 1309 LAREDO	HYDROCARBONS	2/12/1992	2C	4	V1	
		LAREDO AIR FORCE BASE	T1612	LAREDO 78041	ALUMINUM , BERYLIU M, MANGAN ESE, LEAD, AND VANADIU M	1/1/1988	1A	3	E.Q	
RMD/PST										
		AB TEX BEVERAGE CORP	94018	2001 CORPUS CHRISTI ST, LAREDO	GASOLINE	11/2/1989	2	2A	E,Q	
		AMERICAN O S USA AMERICAN BUS	115221	819 SAN BERNARDO AVE, LAREDO	UNKNOWN	8/6/2001	2	2A	E,Q	
		ARGUIND EG UI OIL CO	102531	3419 SANDARIO, LAREDO	GASOLINE	4/6/1992	2	2A	E,Q	
		ARGUIND EG UI OIL CO	113517	1619 GUADALUPE ST, LAREDO	GASOLINE , DIESEL, WASTE OIL	2/4/1999	2	6	E,Q	
		B P NEWMAN OIL CO	112965	5301 MCPHERS ON RD, LAREDO	GASOLINE	2/10/1998	2	6	E,Q	
		B P NEWMAN OIL CO	113459	4907 SAN BERNARDO AVE, LAREDO	GASOLINE , DIESEL	9/23/1998	2	2A	E,Q	
		CHEVRON PRODUCTSCO	92352	3502 SANTA URSULA, LAREDO	GASOLINE	12/1/1988	2	2A	E,Q	
		CITY OF LAREDO	109014	401 SCOTT ST, LAREDO	GASOLINE	7/14/1995	2	2A	E,Q	
		CITY OF LAREDO	95021	518 FLIGHTLI NE, LAREDO	JET FUEL	3/13/1990	2	2A	E,Q	
		COASTAL MART INC	115315	3410 ARKANS AS, LAREDO	GASOLINE	8/17/2001	2	2A	E,Q	
		COASTAL MART INC	115316	101 E HILLSIDE, LAREDO	GASOLINE	8/16/2001	2	2A	E,Q	
		DOWELL SCHLUMBERGER INC	95022	TEJAS LOOP, LAREDO TEJAS LOOP, LAREDO	GASOLINE	3/2/1990	2	4	E,Q	
		EL PASO CORP ERD	100497	3320 SAN BERNARDO, LAREDO	GASOLINE	9/26/1991	2	2A	E,Q	
		EL PASO CORPORATION	109437	2402 E BLAINE ST, LAREDO	GASOLINE	3/27/1995	2	2A	E,Q	
		G L PROPERTIES	108613	1001 BRISTOL RD, LAREDO	GASOLINE	11/1/1994	2	2A	E,Q	
		GATEWA Y TRANSFE R CO INC	114361	1319 SANTA RITA AVE, LAREDO	GASOLINE , DIESEL	3/30/1999	2	2A	E,Q	
		GLO SUE INC	114407	7201 SANDARIO, LAREDO	GASOLINE	4/21/1999	2	2A	E,Q	
		GONZALE Z PROPERTIES	95059	4200 SAN BERNARDO AVE, LAREDO	GASOLINE	2/15/1990	2	2A	E,Q	
		GUERRER O TEXACO	107698	1602 MARKET ST, LAREDO	GASOLINE	1/14/1994	2	2A	E,Q	
		HGP CORP FORMER J&E OIL	105277	2419 SAN BERNARDO, LAREDO	GASOLINE , DIESEL	11/5/1992	2	2A	E,Q	
		J & E OIL CO	112593	1301 SANTA MARIA, LAREDO	GASOLINE	9/4/1997	2	6	E,Q	
		J & E OIL CO	112595	307 PARK, LAREDO	GASOLINE	9/4/1997	2	2A	E,Q	
		J & E OIL CO	112596	4001 SAN BERNARDO, LAREDO	GASOLINE	9/4/1997	2	2A	E,Q	
		J & E OIL INC	112592	401 MATAMO ROS, LAREDO	GASOLINE	9/4/1997	2	2A	E,Q	
		J & R AUTO SALES	101903	2801 SAN BERNARDO, LAREDO	GASOLINE	2/11/1992	1B	1A	E,Q	
		JOSEPH PUIG	115010	506 WASHINGTON , LAREDO	DIESEL	7/14/2000	2	2A	E,Q	
		LAREDO COMMUNITY COLLEGE	100376	WASHINGTON ST, LAREDO WASHINGTON ST, LAREDO	GASOLINE	10/17/1991	2	2A	E,Q	
		LAREDO ISD RISK MANAGEMENT	108834	101 W SAUNDERS, LAREDO	GASOLINE	11/17/1994	2	6	E,Q	
		LOIS HALL	103175	1015 SAUNDERS, LAREDO	GASOLINE	6/2/1992	2	2A	E,Q	
		PIONEER OIL CO	114812	202 E SAUNDERS, LAREDO	GASOLINE	12/1/1999	2	2A	E,Q	
		RAMERIZ TIRE CENTER	112454	2719 SAN BERNAD O, LAREDO	GASOLINE	7/3/1997	2	2A	E,Q	
		RANDOLPH SLAUGHTER COMPANY	114382	301 MARKET ST, LAREDO	GASOLINE	4/21/1999	2	2A	E,Q	
		REYNA ENRIQUE	95233	3402 SAN BERNARDO AVE, LAREDO	GASOLINE	3/21/1990	2	2A	E,Q	
		SSP PARTNERS	110606	3919 SAN BERNARDO, LAREDO	UNKNOWN	1/29/1996	2	2A	E,Q	
		SSP PARTNERS	110611	2701 SAN BERNARDO, LAREDO	GASOLINE	1/29/1996	2	4	E,Q	
		SSP PARTNERS	114744	2004 SANTA MARIA, LAREDO	GASOLINE	9/7/1999	2	2A	E,Q	
		SSP PARTNERS	99488	602 N ZAPATA HWY, LAREDO	GASOLINE	6/28/1991	2	4	E,Q	
		TEXAS DEPT OF PUBLIC SAFETY	96314	8400 N IH 35, LAREDO	GASOLINE	7/16/1990	2	2A	E,Q	
WEBB										
RMD/PST										
		TEXAS MEXICAN RAILWAY COMPANY	113276	600 LEXINGT ON AVE, LAREDO	GASOLINE	6/18/1998	2	2A	E,Q	
		TOM YATES PEROLEUM CO	105734	901 MATAMO ROS, LAREDO	GASOLINE	12/28/1992	2	2A	E,Q	
		TOM YATES PEROLEUM CO INC	103698	919 CORPUS CHRISTI, LAREDO	GASOLINE	7/17/1992	2	6	E,Q	
		TOM YATES PEROLEUM CO INC	99648	2019 GUADALUPE , LAREDO	GASOLINE	12/15/1990	2	2A	E,Q	
		US BORDER PATROL	106746	207 W DEL MAR BLVD, LAREDO	UNKNOWN	5/31/1993	2	4	E,Q	
		WEBB COUNTY RD & BRIDGE DEPT	113839	7210 E SAUNDERS, LAREDO	GASOLINE , DIESEL	1/4/1999	2	2A	E,Q	

TABLE 1
GROUNDWATER CONTAMINATION CASE DESCRIPTION BY COUNTY
TEXAS COMMISSION ON ENVIRONMENTAL QUALITY

COUNTY	DIVISION	NEW CASES	FILE NAME	FILE NUMBER	LOCATION	CONTAMINATION DESCRIPTION	DATE	ENFORCEMENT STATUS		DATA QUALITY	SECTION 5.236
			YATES PEROLEUM CO	108815	2819 SPRINGFI ELD, LAREDO	GASOLINE	12/14/1994	2	2A	E,Q	
	RMD/VC										
		*	LAREDO COMMUNITY COLLEGE	1606	5552 US HIGHWAY 83, LAREDO	VOCS, METALS, CHLORINATED SOLVENTS , TPH	7/11/2003		2A	E	
WHARTON											
	RMD/PST										
			DIAMOND MINI MART INC	113972	HWY 59, WHARTON HWY 59, WHARTON	DIESEL	1/6/1999	2	6	E,Q	
			DIAMOND MINI MARTS INC	99888	1101 N MECHANI C ST, EL CAMPO	GASOLINE	12/10/1990	2	2A	E,Q	
			DIAMOND SHAMROCK	105013	2202 N RICHMON D, WHARTON	GASOLINE , DIESEL	10/14/1992	2	2A	E,Q	
			EVANS SYSTEMS INC	113634	10912 FM 1301, BOLING	GASOLINE	11/23/1998	2	2A	E,Q	
			HILLTOP TEXAS COUNTRY STORE	110951	13601 HWY 59, KENDLET ON	UNKNOWN	5/8/1996	2	2A	E,Q	
			LEEDO CABINET RY	106407	100 FOUNDAT ION LOOP, EAST BERNARD	GASOLINE	3/28/1993	2	4	E,Q	
			LOUISE ISD	113382	408 2ND ST, LOUISE	GASOLINE	8/6/1998	2	6	E,Q	
			MID COAST DISTRIBUTING	108146	701 W JACKSON, EL CAMPO	GASOLINE , DIESEL	4/29/1994	2	6	E,Q	
			TENNESSEE GAS PIPELINE	105826	FM 1164, EAST BERNARD FM 1164, EAST BERNARD	GASOLINE	2/11/1993	2	2A	E,Q	
	RMD/VC										
			EL CAMPO ALUMINUM COMPANY, INC.	538	ROUTE 3, EL CAMPO	TPH, METALS	5/30/1997		2A	E	
WHEELER											
	RMD/PST										
			C & H SUPPLY INC	96883	1206 N MAIN, SHAMROCK	GASOLINE	9/1/1990	2	2A	E,Q	
			KELTON ISD	113722	BUS BARN, WHEELER BUS BARN, WHEELER	GASOLINE	12/2/1998	2	2A	E,Q	
			ROYCE CANTREL L CORP	97320	1400 N MAIN, SHAMROCK	GASOLINE	11/19/1990	2	2A	E,Q	
			TXDOT	97739	N HWY 83, WHEELER N HWY 83, WHEELER	GASOLINE	12/13/1990	2	2A	E,Q	
WICHITA											
	RMD/CA										
			ALON	34164	SINCLAIR BLVD WICHITA FALLS 76307	BTEX, MTBE, LEAD	1/28/1999	0A	3.4	E,Q,V1,2	
			CONOCO PIPE LINE CO	31762	1214-A N EASTSIDE DR WICHITA FALLS 76304	AS, AR, VOC	2/12/1998	0A	2A	E	
			SHEPPARD AIR FORCE BASE	64009	HIGHWAY 240 WICHITA FALLS 76301	CHROMIUM , NICKEL, ARSENIC, ORGANIC S	10/1/1990	3B	5	E,Q,2	
	RMD/PST										
			7 ELEVEN INC	105796	1401 BROAD ST, WICHITA FALLS	GASOLINE	11/16/1992	2	2A	E,Q	
			ABELL OIL CO	111933	1211 BROAD, WICHITA FALLS	GASOLINE	11/6/1996	2	2A	E,Q	
			ABELL OIL CO INC	110761	2730 SOUTHWEST PKWY, WICHITA FALLS	GASOLINE	3/29/1996	2	2A	E,Q	
			ALTERNA TIV E ENTERPRISES	112449	7401 NORTHW EST FWY, IOWA PARK	UNKNOWN	7/3/1997	2D	2A	E,Q	
			ANDREW L WEST AMY WEST HILLMAN	105091	1200 6TH ST, WICHITA FALLS	GASOLINE	9/25/1992	2	4	E,Q	
WICHITA											
	RMD/PST										
			AYRES DISTRIBUTING CO	93560	1318 9TH ST, WICHITA FALLS	GASOLINE	8/28/1989	2	2A	E,Q	
			AYRES OIL CO	111494	501 SOUTHWEST FWY, WICHITA FALLS	GASOLINE	8/20/1996	2	2A	E,Q	
			AYRES OIL CO	111578	1001 HOLLIDAY, WICHITA FALLS	GASOLINE	9/12/1996	2	2A	E,Q	
			AYRES OIL CO	93683	1723 5TH, WICHITA FALLS	GASOLINE	9/14/1989	2	2A	E,Q	
			AYRES OIL INC	111278	512 E HIGHWAY ST, IOWA PARK	GASOLINE	6/28/1996	2	2A	E,Q	
			BARBOU R TRUCKING CO INC	114232	320 E HIGHWAY ST, IOWA PARK	GASOLINE , DIESEL	1/7/1999	2	2A	E,Q	

TABLE 1
GROUNDWATER CONTAMINATION CASE DESCRIPTION BY COUNTY
TEXAS COMMISSION ON ENVIRONMENTAL QUALITY

COUNTY DIVISION	NEW CASES	FILE NAME	FILE NUMBER	LOCATION	CONTAMINATION DESCRIPTION	DATE	ENFORCEMENT STATUS		DATA QUALITY	SECTION 5.236
		BILL BAILEY JR	111575	810 E HIGHWAY, IOWA PARK	GASOLINE	9/4/1996	2	2A	E,Q	
		BOBBY TODD	112865	4316 W CALLFIEL D RD, WICHITA FALLS	UNKNOWN	12/30/1997	5B	2A	E,Q	
		BROWNS SERVICE CENTER	112398	3604 SHEPPARD ACCESS RD, WICHITA FALLS	GASOLINE	6/16/1997	2	2A	E,Q	
		CHAMBL ES OIL	110217	1431 32ND ST, WICHITA FALLS	GASOLINE	12/29/1995	2	2A	E,Q	
		CHAMBL ES OIL CO	108530	4646 JACKSBO RO HWY, WICHITA FALLS	GASOLINE , DIESEL	7/21/1994	2	2A	E,Q	
		CHAMBL ES OIL CO	112205	3707 SHEPPARD ACCESS RD, WICHITA FALLS	GASOLINE	3/18/1997	2	2A	E,Q	
		CHAMBL ES OIL CO	112659	711 CENTRAL FWY, WICHITA FALLS	GASOLINE	9/29/1997	2	2A	E,Q	
		CHAMBL ES OIL CO	112661	4138 SEYMOUR HWY, WICHITA FALLS	GASOLINE , DIESEL	9/29/1997	2	2A	E,Q	
		CHAMBL ES OIL CO	112741	3200 OLD IOWA PARK RD, WICHITA FALLS	GASOLINE , DIESEL	10/29/1997	2	2A	E,Q	
		DANNY FOIX	112580	2620 SOUTHWEST PKWY, WICHITA FALLS	GASOLINE	9/2/1997	2	2A	E,Q	
		DAVID & JAMES GILMORE	112052	3511 JACKSBO RO HWY, WICHITA FALLS	GASOLINE	1/15/1997	2	6	E,Q	
		DELTON & SANDY JACKSON	102032	FM 369 HWY 370, PLEASANT VALLEY	GASOLINE , DIESEL	3/4/1992	2	2A	E,Q	
		DENNIS DE ARMOND	113266	4700 JACKSBO RO HWY, WICHITA FALLS	GASOLINE	6/15/1998	2	2A	E,Q	
		DIAMOND SHAMROCK	115536	3392 N HWY 287, WICHITA FALLS	UNKNOWN	10/2/2002	2	2A	E,Q	
		DON FIELDS	109066	508 E HIGHWAY, IOWA PARK	GASOLINE	12/12/1994	2	2A	E,Q	
		EAGLE FOOD MART L C	110984	2400 BROOK, WICHITA FALLS	GASOLINE	5/10/1996	2	2A	E,Q	
		EAGLE MART	111359	911 KEMP BLVD, WICHITA FALLS	GASOLINE	6/11/1996	2	2A	E,Q	
		EAGLE MART L C	111641	414 S BEVERLY , WICHITA FALLS	UNKNOWN	11/18/1996	2	2A	E,Q	
		EAGLEM ART	114196	1801 KEMP BLVD, WICHITA FALLS	GASOLINE	1/4/1999	1B	2A	E,Q	
		EUGENE COLLINS	112983	1200 SCOTT, WICHITA FALLS	GASOLINE	2/25/1998	2	2A	E,Q	
		FISCA OIL CO INC	115414	1511 BROAD ST, WICHITA FALLS	GASOLINE	11/5/2000	2	2A	E,Q	
		FLAKE INDUSTRIAL SERVICES INC	102850	2816 RED RIVER EXPY, WICHITA FALLS	GASOLINE	4/29/1992	2	2A	E,Q	
		FLYING J INC	114692	2311 JACKSBO RO HWY, WICHITA FALLS	UNKNOWN	7/26/1999	2	2A	E,Q	
		FRANK L MCCOY	109533	2714 SOUTHWEST PKWY, WICHITA FALLS	UNKNOWN	5/2/1995	2	2A	E,Q	
		FRED GARRISON OIL CO	112933	200 W BUS 287, IOWA PARK	GASOLINE	1/28/1998	2	2A	E,Q	
		FUEL STOP INC	111507	3124 5TH ST, WICHITA FALLS	GASOLINE	8/16/1996	2	2A	E,Q	
		GBN INC AND JOHN HIRSCHI	109668	3112 KEMP ST, WICHITA FALLS	GASOLINE	7/20/1995	2	6	E,Q	
		GROZIER & MANN	111463	1624 MIDWEST ERN PKWY, WICHITA FALLS	GASOLINE , DIESEL	8/6/1996	2	2A	E,Q	
		GROZIER & MANN CO	111317	EXPRESS WAY & SYCAMO R, BURKBU RNETT EXPRESS WAY, BURKBU RNETT	GASOLINE	6/11/1996	2	2A	E,Q	
		GROZIER & MANN OIL CO	110981	2400 IOWA PARK RD, WICHITA FALLS	GASOLINE	4/25/1996	2	2A	E,Q	
		GROZIER & MANN OIL CO	111211	1817 HINES, WICHITA FALLS	UNKNOWN	4/4/1996	2	2A	E,Q	
		GROZIER & MANN OIL CO	111784	316 E HIGHWAY, IOWA PARK	GASOLINE , WASTE OIL	10/17/1996	2	2A	E,Q	
		GROZIER & MANN OIL CO	111831	1702 HAYES ST, WICHITA FALLS	GASOLINE	8/23/1996	2	2A	E,Q	
		GROZIER & MANN OIL COMPANY	111465	2320 JACKSBO RO HWY, WICHITA FALLS	GASOLINE	8/6/1996	2	2A	E,Q	
		GROZLER & MANN OIL CO	110983	1112 HOLLIDAY, WICHITA FALLS	GASOLINE	4/25/1996	2	2A	E,Q	
		HAIGOOD & CAMPBELL	93734	305 N SCOTT, WICHITA FALLS	GASOLINE	9/14/1989	2	2A	E,Q	
		HANNA WICHITA TOOL SUPPLY	114237	104 OAK ST, WICHITA FALLS	GASOLINE	1/7/1999	2	2A	E,Q	
		HARRELL STEELE	113603	HWY 79, DEAN HWY 79, DEAN	GASOLINE	11/5/1998	2	2A	E,Q	
		JACK BOGAN	113953	1624 10TH ST, WICHITA FALLS	UNKNOWN	1/5/1999	2	2A	E,Q	
		JAMES SMITH	112529	2228 BROOK, WICHITA FALLS	GASOLINE	3/25/1997	2	2A	E,Q	
		JOE NIELD	113081	4037 CALLFIEL D RD, WICHITA FALLS	GASOLINE	4/1/1998	2	2A	E,Q	
		JOHN BARNS	113951	2912 5TH ST, WICHITA FALLS	UNKNOWN	1/5/1999	2	2A	E,Q	
		JOHN BERNARD JR	111376	1108 INDIANA, WICHITA FALLS	GASOLINE	7/15/1996	2	2A	E,Q	
		K C OIL CO	111935	2906 N CENTRAL EXPY, WICHITA FALLS	GASOLINE	11/25/1996	2	2A	E,Q	
		K C OIL CO	112337	2214 9TH ST, WICHITA FALLS	GASOLINE	5/19/1997	2	2A	E,Q	
WICHITA										
RMD/PST										
		K C OIL CO	113138	1400 HOLLIDAY, WICHITA FALLS	GASOLINE	4/28/1998	2	2A	E,Q	
		KENNETH ALEXANDER	110088	324 E 3RD ST, BURKBU RNETT	GASOLINE , DIESEL	11/14/1995	2	2A	E,Q	
		LINCOLN PROPERTY CO DALLAS	114676	712 TRAVIS ST, WICHITA FALLS	UNKNOWN	7/14/1999	2	2A	E,Q	
		MCBRIDE COMPANY	113252	1510 IOWA PARK RD, WICHITA FALLS	GASOLINE	6/10/1998	2	2A	E,Q	
		MR DANNY FOIX	113523	3602 SHEPPARD ACCESS RD, WICHITA FALLS	GASOLINE	10/14/1998	2	2A	E,Q	
		MR JOHN JUMA	112826	1408 SCOTT ST, WICHITA FALLS	GASOLINE	12/10/1997	2	2A	E,Q	

TABLE 1
GROUNDWATER CONTAMINATION CASE DESCRIPTION BY COUNTY
TEXAS COMMISSION ON ENVIRONMENTAL QUALITY

COUNTY	DIVISION	NEW CASES	FILE NAME	FILE NUMBER	LOCATION	CONTAMINATION DESCRIPTION	DATE	ENFORCEMENT STATUS		DATA QUALITY	SECTION 5.236
			PATSY ROBINSON	115027	AVE D, BURKBU RNETT AVE D, BURKBU RNETT	UNKNOWN	8/24/2000	1B	1A	E,Q	
			PIERRE & ELLIE BEJJANI	106981	301 E FRONT ST, ELECTRA	GASOLINE	9/23/1993	2	6	E,Q	
			PRESTON PRODUCTSINC	112152	3201 LAWRENCE RD, WICHITA FALLS	UNKNOWN	3/3/1997	2	2A	E,Q	
			PROPERTY DEVELOPMENT ASSOC	108900	3801 OLD JACKSBO RO HWY, WICHITA FALLS	GASOLINE , DIESEL	2/1/1994	2	2A	E,Q	
			QUICK FILL OF WICHITA FALLS	91558	MAURINE , WICHITA FALLS MAURINE , WICHITA FALLS	GASOLINE	12/9/1987	2	2A	E,Q	
			RAEI GEORGI KAYSSAR	94008	1408 SCOTT ST, WICHITA FALLS	GASOLINE	10/13/1989	1B	1A	E,Q	
			RAINS TONI	115527	103 W 3RD, BURKBU RNETT	GASOLINE	7/29/2002	5B	2A	E,Q	
		*	RESTRUCTURE PETRO MKTG SVCS	111691	322 W HIGHWAY, IOWA PARK	GASOLINE	9/27/1996	2	2A	E,Q	
			RETAIL BUILINGS INC	111375	HWY 277, BURKBU RNETT HWY 277, BURKBU RNETT	UNKNOWN	7/17/1996	2	2A	E,Q	
			RIYAZ S JUMA	94290	701 EASTSIDE DR, WICHITA FALLS	GASOLINE	11/9/1989	2	4	E,Q	
			ROBERT JOHNSON	113530	3400 JACKSBO RO, WICHITA FALLS	GASOLINE	10/14/1998	2	2A	E,Q	
			RON LANEY OIL CO	111469	220 N BIRCH, MUNDAY	GASOLINE , DIESEL	8/9/1996	2	2A	E,Q	
			SCOTT NEWTON	112388	1922 9TH ST, WICHITA FALLS	GASOLINE	6/18/1997	2	2A	E,Q	
			SKYLINE DEVELOP ERS	112786	4599 SEYMOUR HWY, WICHITA FALLS	GASOLINE	11/10/1997	2	6	E,Q	
			SOUTHWEST CONVENIENCE STORES	108421	2012 GRANT, WICHITA FALLS	GASOLINE	7/19/1994	2	2A	E,Q	
			SOUTHWEST CONVENIENCE STORES	110010	1201 CENTRAL EXPY, WICHITA FALLS	GASOLINE , WASTE OIL	12/22/1995	2	2A	E,Q	
			SOUTHWEST CONVENIENCE STORES	111358	1204 JOHNSON RD, IOWA PARK	UNKNOWN	7/15/1996	2	6	E,Q	
			STAR ENTERPRISE	97414	2700 SOUTHWEST PKWY, WICHITA FALLS	GASOLINE	11/9/1990	2	4	E,Q	
			TEXAS GASMAN LTD THRIFTW AY	107932	2624 IOWA PARK RD, WICHITA FALLS	GASOLINE	2/18/1994	2	2A	E,Q	
			TONY ESPINOZ A	114323	1601 MONROE ST, WICHITA FALLS	GASOLINE	1/11/1999	2	2A	E,Q	
			TXDOT	101614	1601 SOUTHWEST PKWY, WICHITA FALLS	GASOLINE , DIESEL	12/4/1991	2	2A	E,Q	
			ULTRAMAR DIAMOND SHAMROCK	96518	513 SHEPPARD RD, BURKBU RNETT	GASOLINE	8/13/1990	2	4	E,Q	
			WEST LANE	104620	524 INDIANA, WICHITA FALLS	GASOLINE	9/8/1992	2	2A	E,Q	
			WICHITA OIL CO	106809	3606 KEMP, WICHITA FALLS	DIESEL	5/25/1993	2	2A	E,Q	
			WICHITA OIL CO	111576	1135 CENTRAL FWY, WICHITA FALLS	GASOLINE	7/4/1996	2	2A	E,Q	
			Z K MART	113952	2716 CENTRAL FWY, WICHITA FALLS	GASOLINE	1/5/1999	2	2A	E,Q	
	RMD/VC										
		*	BRACKEE N'S FINA	1630	1801 KEMP BOULEVARD, WICHITA FALLS	TPH	8/29/2003		1A	E	
			CONOCO - BETTERW AY FOODS	687	1405 SOUTHWEST PARKWAY, WICHITA FALLS	TPH,BTEX	1/30/1998		0	E	
			EAGLE MART #13	1242	1205 HOLLIDAY STREET, WICHITA FALLS	PEROLEUM HYDROCARBONS	9/6/2000		2A	E	
			SOUTHWEST PLAZA SHOPPING CENTER	1382	4701 SOUTHWEST PARKWAY, SUITE 24	CHLORINATED SOLVENTS	8/20/2001		2	E	
			TEXACO SERVICE STATION - WICHITA FALLS	686	1501 SOUTHWEST PARKWAY, WICHITA FALLS	TPH,BTEX	1/30/1998		0	E	
		*	TEXAS RECREAT ION CORPORATION 3224 INDUSTRIAL	1549	3224 INDUSTRIAL DRIVE, WICHITA FALLS	VOCS, CHLORINATED SOLVENTS	12/12/2002		2A	E	
		*	TEXAS RECREAT ION CORPORATION 908 BEVERLY	1547	908 NORTH BEVERLY ROAD, WICHITA FALLS	VOCS, CHLORINATED SOLVENTS	12/12/2002		2A	E	
		*	TEXAS RECREAT ION CORPORATION 909 BEVERLY	1548	909 NORTH BEVERLY ROAD, WICHITA FALLS	VOCS, CHLORINATED SOLVENTS	12/12/2002		2A	E	
			UNITED ELECTRIC COMPANY - MAGIC AIRE DIVISION	232	501 GALVESTON STREET, WICHITA FALLS	CHLORINATED SOLVENTS	4/18/1996		5	E	
			UNITED FOOD STORE (IOWA PARK ROAD LLC)	1122	NEC IOWA PARK ROAD AND KENLEY AVENUE, WICHITA FALLS	VOCS, TPH	2/23/2000		2A	E	
		*	WELLING TO N LEISURE PRODUCTS	1643	912 NORTH BEVERLY DRIVE, WICHITA FALLS	VOCS, SVOCS, CHLORINATED SOLVENTS	9/29/2003		1A	E	
WILBARGER											
	RMD/CA										
			ATLAS MISSILE SITE 7	T1641	VERNON	VOLATILES	1/16/2002	2A	2A	E.Q.V3	Y - 02/21/2003
	RMD/PST										
			AMERICAN ELECTRIC POWER	113118	MILL ST, VERNON MILL ST, VERNON	GASOLINE	4/16/1998	2	2A	E,Q	
			AYRES OIL CO	112275	824 MAIN, VERNON	GASOLINE	4/24/1997	2	6	E,Q	
			BARTLETT DISTRIBUTING CO	112578	HWY 287, VERNON HWY 287, VERNON	GASOLINE , DIESEL	9/2/1997	2	6	E,Q	

TABLE 1
GROUNDWATER CONTAMINATION CASE DESCRIPTION BY COUNTY
TEXAS COMMISSION ON ENVIRONMENTAL QUALITY

COUNTY / DIVISION	NEW CASES	FILE NAME	FILE NUMBER	LOCATION	CONTAMINATION DESCRIPTION	DATE	ENFORCEMENT STATUS		DATA QUALITY	SECTION 5.236
		BARTLETT DISTRIBUTING CO INC	102041	2701 WILBARG ER ST, VERNON	GASOLINE	1/30/1992	2	2A	E,Q	
		BARTLETT DISTRIBUTING CO INC	113376	HWY 287, VERNON HWY 287, VERNON	GASOLINE	8/5/1998	2	2A	E,Q	
		BODLING OIL CO INC	114388	200 E WILBARG ER ST, VERNON	UNKNOWN	1/18/1999	2	2A	E,Q	
		BOYD SETH	102788	N HWY 283, VERNON N HWY 283, VERNON	GASOLINE	3/26/1992	2	2A	E,Q	
		FARMERS COOP GIN & ELEVATO R	105397	HWY 70, VERNON HWY 70, VERNON	GASOLINE	11/2/1992	2	2A	E,Q	
		GROZIER & MANN	111466	1801 S FRONTAG E RD, VERNON	GASOLINE	8/6/1996	2	2A	E,Q	
		GROZIER & MANN OIL CO	98771	3103 WILBARG ER, VERNON	GASOLINE , DIESEL	4/25/1991	2	2A	E,Q	
		GROZIER S & MANN	111562	925 MAIN ST, VERNON	GASOLINE	8/23/1996	2	4	E,Q	
		JIM CHRISTA NEL LI FORD INC	96740	2801 WILBARG ER, VERNON	GASOLINE	9/12/1990	2	2A	E,Q	
		OSBORNE DIST CO INC	96739	122 WILBARG ER ST, VERNON	GASOLINE	9/11/1990	2	6	E,Q	
		PAT MORE	113802	811 FANNIN, VERNON	GASOLINE	12/9/1998	2	6	E,Q	
		PORTER WALKER OIL CO	106595	1129 MAIN ST, VERNON	GASOLINE	4/28/1993	2	2A	E,Q	
		PORTER WALKER OIL CO INC	112733	2003 WILBARG ER ST, VERNON	GASOLINE	1/7/1998	2	4	E,Q	
		R L MORE OIL CO	114143	1903 WILBARG ER, VERNON	GASOLINE	1/7/1999	2	2A	E,Q	
		SAVEWA Y OIL CO	113316	1119 HILLCREST DR, VERNON	GASOLINE	7/8/1998	2	2A	E,Q	
		TEXAS DEPT MENTAL HEALTH & M R	102538	4730 COLLEGE , VERNON	GASOLINE	3/11/1992	2	2A	E,Q	
WILLACY										
RMD/PST										
		ARMAND O RUBALCA BA	114200	N FM 1015, LASARA N FM 1015, LASARA	GASOLINE	1/7/1999	2	2A	E,Q	
		CARROLL PEROLEUM CO	91887	EXPWY 77, RAYMONDVILLE EXPWY 77, RAYMONDVILLE	UNKNOWN	5/16/1988	2	2A	E,Q	
		CARROLL PEROLEUM CO	95840	304 S 7TH ST, RAYMONDVILLE	GASOLINE	6/14/1990	2	2A	E,Q	
		COASTAL MART INC	115490	104 N 7TH ST, RAYMONDVILLE	GASOLINE	8/1/2001	2	2A	E,Q	
		DARIO VILLEGA S	114058	EXPWY 77, LYFORD EXPWY 77, LYFORD	UNKNOWN	1/6/1999	2	2A	E,Q	
		HECTOR GALINDO	114036	710 W HIDALGO , RAYMONDVILLE	GASOLINE	1/6/1999	2	2A	E,Q	
		J & E OIL CO	112653	858 E HIDALGO , RAYMONDVILLE	GASOLINE	9/12/1997	2	2A	E,Q	
		MR JESUS QUIROGA	113514	S BUS HWY 77, LYFORD S BUS HWY 77, LYFORD	GASOLINE	10/14/1998	1B	1A	E,Q	
		NOE ZAMORA NO	113390	793 S 7TH ST, RAYMONDVILLE	GASOLINE , DIESEL	8/11/1998	5B	2A	E,Q	
		SAN PERLITA FOOD STORE	115214	FM 2209, SAN PERLITA FM 2209, SAN PERLITA	UNKNOWN	7/5/2001	2	2A	E,Q	
		SSP PARTNERS	115582	423 E HIDALGO ST, RAYMONDVILLE	UNKNOWN	11/22/2002	2	2A	E,Q	
		TMCS INC	101183	HWY 77, SEBASTIAN HWY 77, SEBASTIAN	GASOLINE	12/12/1991	2	2A	E,Q	
WILLIAMSON										
RMD/CA										
		CAR QUEST AUTO PARTS	72731	909 S AUSTIN AVE GEORGET OWN 78626	PHENOLS, BTEX,TP H,METALS	3/1/1993	2A	2B	E	
RMD/PST										
		BANK OF AMERICA LINCOLN PROP	100991	624 AUSTIN AVE, GEORGET OWN	GASOLINE , DIESEL	11/22/1991	2	6	E,Q	
		BONNET RESOURCES CORP	97837	115 E BAGHDA D AVE, ROUND ROCK	GASOLINE	1/28/1991	1B	1A	E,Q	
		CITY OF ROUND ROCK	114813	300 S BLAIR ST, ROUND ROCK	GASOLINE	12/1/1999	2	2A	E,Q	
WILLIAMSON										
RMD/PST										
		DOYLE W FOSTER	100247	101 N MAIN, WEIR	GASOLINE	11/6/1991	2	2A	E,Q	
		ENVIRONMENTAL IMPACT	91815	500 TALBOT, TAYLOR	DIESEL	4/18/1988	5B	2A	E,Q	
		GARY LEE SMITH	94527	1121 S AUSTIN AVE, GEORGET OWN	GASOLINE	1/5/1990	2	6	E,Q	
	*	HUR JOE	115820	3101 S IH 35, ROUND ROCK	UNKNOWN	11/12/2003	1B	1A	E,Q	
		LINDELL INC	98202	501 N MAIN ST, TAYLOR	GASOLINE	3/8/1991	5B	2A	E,Q	
		METRO FUELS	107151	IH 35, GEORGET OWN IH 35, GEORGET OWN	GASOLINE	9/23/1993	2	2A	E,Q	
		METRO FUELS INC	91629	1911 S AUSTIN AVE, GEORGET OWN	DIESEL	12/1/1987	2	4	E,Q	
		METRO SUPPLIES INC	112309	1202 AUSTIN AVE, GEORGET OWN	UNKNOWN	5/13/1997	2	2A	E,Q	
	*	MOTIVA ENTERPRISES	115740	600 W ANDERSON , ROUND ROCK	GASOLINE , DIESEL	3/21/2003	2	2A	E,Q	

TABLE 1
GROUNDWATER CONTAMINATION CASE DESCRIPTION BY COUNTY
TEXAS COMMISSION ON ENVIRONMENTAL QUALITY

COUNTY	DIVISION	NEW CASES	FILE NAME	FILE NUMBER	LOCATION	CONTAMINATION DESCRIPTION	DATE	ENFORCEMENT STATUS		DATA QUALITY	SECTION 5.236
			MR TOMMY MOORE	95954	HWY 95, GRANGE R HWY 95, GRANGE R	GASOLINE	5/21/1990	2	2A	E,Q	
			OLIVER SECOND FAMILY, LTD.	112383	712 ROUND ROCK AVE, ROUND ROCK	GASOLINE , DIESEL	6/6/1997	2	2A	E,Q	
			ROGERS OIL CO	99483	703 N MAIN ST, TAYLOR	WASTE OIL	7/3/1991	5B	2A	E,Q	
			RUSSELL MCCREA RY	100248	601 N MAIN, TAYLOR	GASOLINE , WASTE OIL	9/17/1991	5B	2A	E,Q	
			STRASBURGER ENTERPRISES INC	103115	409 W TAYLOR AVE, ROUND ROCK	WASTE OIL, GASOLINE	5/12/1992	2	6	E,Q	
			STRASBURGER ENTERPR SIES	115060	619 N MAIN ST, TAYLOR	UNKNOWN	10/9/2000	5B	2A	E,Q	
			TEXAS STARINVESTMENT	115145	9111 N IH 35, JARRELL	UNKNOWN	3/26/2001	1B	1A	E,Q	
			V & S PEROLEUM LTD	110294	301 HOLLY, GEORGET OWN	GASOLINE , DIESEL	10/6/1994	2	2A	E,Q	
			WAG A BAG INC	111985	1250 PALM VALLEY BLVD, ROUND ROCK	UNKNOWN	12/11/1996	2	2A	E,Q	
			WOLF CHEVRON AGENCY INC	115144	1003 W UNIVERSITY AVE, GEORGET OWN	DIESEL	3/1/2001	2	6	E,Q	
			WOLFS CHEVRON AGENCY	96948	118 HWY 95, TAYLOR	GASOLINE	9/5/1990	2	2A	E,Q	
	RMD/VC										
			ONE PRICE CLEANERS #89	1502	13058 RESEARCH BOULEVARD, AUSTIN	CHLORINATED SOLVENTS	8/7/2002		2	E	
	RMD/VCIO										
			13084 RESEARCH , LTD.	200	13048 RESEARCH BOULEVARD, AUSTIN	PCE	11/20/2000		1B	E	
	WSD										
		*	CITY OF GEORGETOWN - MULTIPLE WELLS	G2460001A	1-DOWNTOWN PLT	PERCHLORATE	12/13/2003	2D	6C	E,Q,V,2	Y
WILSON											
	RMD/PST										
			BENNY COPE OIL CO	97060	229 CHIHUAH UA, LA VERNIA	GASOLINE , DIST F OIL	10/19/1990	2	2A	E,Q	
			PRUSKI SERVICE CENTER INC	114182	815 HWY 181, FLORESV ILLE	GASOLINE	1/7/1999	2	2A	E,Q	
			WEHMAN INC	107225	919 10TH ST, FLORESV ILLE	GASOLINE	7/2/1993	2	2A	E,Q	
			WYATTS SUPER C INC	112288	HWY 87, LA VERNIA HWY 87, LA VERNIA	GASOLINE	4/28/1997	2	2A	E,Q	
	RMD/VC										
			KOCH PIPELINE, LP - FLORESV ILL E	1482	ONE MILE WEST OF SH 181 ON CR 775, FLORESV ILLE	VOCS, TPH	7/3/2002		3	E	
	RMD/VCIO										
		*	FLORESV ILL E HEB	399	927 10TH STREET, FLORESV ILLE	VOCS, TPH	12/2/2003		1B	E	
WINKLER											
	RMD/PST										
			E Z SERVE PETRO MARKETING CO	94507	210 E HWY 302, KERMIT	GASOLINE	12/19/1989	2	6	E,Q	
			KINO OIL CO	113397	E HWY 302, KERMIT E HWY 302, KERMIT	GASOLINE	8/18/1998	2	2A	E,Q	
			SOUTHWEST ENERGY DISTRIBUTORS	113202	515 AUSTIN, KERMIT	GASOLINE	5/27/1998	2	6	E,Q	
			WEST TEXAS GAS INC	98043	1100 S POPLAR, KERMIT	GASOLINE , DIESEL	2/19/1991	2	2A	E,Q	
			WINKLER COUNTY	113401	701 N PINE, KERMIT	DIESEL	8/21/1998	2	2A	E,Q	
WISE											
	RMD/CA										
			SHAMROCK LOGISTICS OPERATI ONS LP (FMR SHAMROCK PIPELINE CORP	T1571	HIGHWAY 287 DECATUR	UNLEADE D GASOLINE , BTEX, MTBE	10/19/1998	2	4,5	EQV2	
	RMD/PST										
			A B C TANK CO	113739	303 N SHERMAN , CHICO	GASOLINE , DIESEL	12/2/1998	2	2A	E,Q	
			ALVORD ISD	106328	MOSLEY LN, ALVORD MOSLEY LN, ALVORD	WASTE OIL	3/5/1993	2	2A	E,Q	

TABLE 1
GROUNDWATER CONTAMINATION CASE DESCRIPTION BY COUNTY
TEXAS COMMISSION ON ENVIRONMENTAL QUALITY

COUNTY	DIVISION	NEW CASES	FILE NAME	FILE NUMBER	LOCATION	CONTAMINATION DESCRIPTION	DATE	ENFORCEMENT STATUS		DATA QUALITY	SECTION 5.236
			BURTON OIL CO INC	94898	HWY 114, BRIDGEP ORT HWY 114, BRIDGEP ORT	GASOLINE	1/26/1990	2	6	E,Q	
			CARUTHERS OIL COMPANY	113476	807 13TH ST, BRIDGEP ORT	GASOLINE	9/25/1998	2	2A	E,Q	
			CUNNING HA M LAURA	115273	190 S MAIN, RHOME	UNKNOWN	11/7/2001	5B	1A	E,Q	
			DRY CREEK DISTRIBUTING INC	102955	101 US HWY 380, BRIDGEP ORT	GASOLINE , DIESEL	5/5/1992	2	2A	E,Q	
			HUDSON BUTANE CO INC	101260	HWY 101, BRIDGEP ORT HWY 101, BRIDGEP ORT	DIESEL	10/24/1991	2	2A	E,Q	
			SANDFOR D OIL CO INC	112344	108 S HWY 101, CHICO	GASOLINE	5/29/1997	2	2A	E,Q	
			SAPPING TON INC	113597	285 HWY 380, RUNAWA Y BAY	GASOLINE	11/5/1998	2	2A	E,Q	
			SID HODGES	113451	206 CATES, BRIDGEP ORT	GASOLINE , DIESEL	9/21/1998	2	6	E,Q	
			TEXAS INDUSTRIES INC	93371	HWY 101, BRIDGEP ORT HWY 101, BRIDGEP ORT	GASOLINE	6/23/1989	2	4	E,Q	
			TOM CARLTON	102990	1207 6TH ST, BRIDGEP ORT	GASOLINE , DIESEL	11/26/1991	2	2A	E,Q	
			TXDOT	95970	HWY 281, DECATUR HWY 281, DECATUR	GASOLINE , DIESEL, WASTE OIL	6/13/1990	2	2A	E,Q	
			USR CO MARTIN EAGLE OIL	112190	600 HALE ST, DECATUR	UNKNOWN	3/18/1997	2	2A	E,Q	
			WISE COUNTY	110314	200 N TRINITY, DECATUR	GASOLINE	1/18/1996	2	2A	E,Q	
			WISE COUNTY PCT 2	106437	HWY 1655, ALVORD HWY 1655, ALVORD	GASOLINE	4/20/1993	2	2A	E,Q	
	WSD										
		*	CITY OF CHICO EAST	G2490 004L	4 - 42 ACRE	BENZENE	12/22/2003	2D	6C	E,Q,V,2	Y
		*	CITY OF CHICO EAST	G2490 004M	5 - 42 ACRE	BENZENE	12/22/2003	2D	6C	E,Q,V,2	Y
WOOD											
	RMD/PST										
			A S C CORP	112229	400 W BROADWAY, WINNSBO RO	GASOLINE	4/2/1997	2	2A	E,Q	
WOOD											
	RMD/PST										
			BROOKS WELL SERVICE	114252	509 S MAIN, WINNSBO RO	UNKNOWN	1/8/1999	2	2A	E,Q	
			CHRISTIN E MILLS	105660	302 E COKE, WINNSBO RO	GASOLINE	12/14/1992	2	2A	E,Q	
			ECHO FOOD & GAS INC	112812	1003 E GOODE ST, QUITMAN	GASOLINE	6/18/1998	2	2A	E,Q	
			ECHO FOOD & GAS INC	112813	HWY 69, GOLDEN HWY 69, GOLDEN	GASOLINE	6/18/1998	2	2A	E,Q	
			GREEN OIL CO	114117	204 W FRONT, MINEOLA	GASOLINE , DIESEL	1/6/1999	2	2A	E,Q	
			GREEN OIL CO INC	114314	204 W FRONT ST, MINEOLA	UNKNOWN	1/11/1999	1B	1A	E,Q	
			J M WHITTIK ER	95591	FM 312, WINNSBO RO FM 312, WINNSBO RO	GASOLINE	4/30/1990	5B	2A	E,Q	
			JIMMIE DOZIER	104688	501 S MAIN ST, QUITMAN	GASOLINE	9/18/1992	2	2A	E,Q	
			PHILLIP WATTS	99205	501 W BROAD, MINEOLA	GASOLINE	6/6/1991	2	2A	E,Q	
			TONYS AUTO & TRUCK REPAIR	96592	675 W BROAD ST, MINEOLA	GASOLINE	8/23/1990	2	2A	E,Q	
			TXDOT	114886	202 S MAIN ST, QUITMAN	UNKNOWN	12/9/1999	2	2A	E,Q	
			TXDOT	96232	E HWY 154, QUITMAN E HWY 154, QUITMAN	GASOLINE	7/13/1990	2	6	E,Q	
			W J RED HARGETT	94585	RT 1, HAWKINS RT 1, HAWKINS	GASOLINE	1/6/1990	5B	4	E,Q	
			WELLTEC H INC	108108	607 W BROADWAY, WINNSBO RO	DIESEL	4/26/1994	2	2A	E,Q	
			WILLIAMS OIL CO INC	95866	415 N WINNSBO RO ST, QUITMAN	GASOLINE	6/11/1990	2	2A	E,Q	
YOAKUM											
	RMD/PST										
			ALLSUPS PEROLEUM INC	97563	HWY 214, DENVER CITY HWY 214, DENVER CITY	GASOLINE	10/15/1990	2	4	E,Q	
			EDDINS WALCHER CO	113062	W LOVINGT ON HWY, DENVER CITY W LOVINGT ON HWY, DENVER CITY	GASOLINE	3/25/1998	2	2A	E,Q	
			ENVIRONMENTAL IMPACT	111633	115 S ADAMS, DENVER	GASOLINE	9/25/1996	2	6	E,Q	
			G & G TONG RENTAL INC	115574	N HWY 214, DENVER CITY	UNKNOWN	11/18/2002	2	2A	E,Q	
			RIO GRANDE DISTRIBUTORS INC	109483	101 W BROADWAY, DENVER CITY	GASOLINE	4/21/1995	2	4	E,Q	
			WEST TEXAS GAS INC	103399	102 ROSWELL RD, PLAINS	GASOLINE , WASTE OIL	5/11/1992	2	4	E,Q	

TABLE 1
GROUNDWATER CONTAMINATION CASE DESCRIPTION BY COUNTY
TEXAS COMMISSION ON ENVIRONMENTAL QUALITY

COUNTY	DIVISION	NEW CASES	FILE NAME	FILE NUMBER	LOCATION	CONTAMINATION DESCRIPTION	DATE	ENFORCEMENT STATUS		DATA QUALITY	SECTION 5.236
	RMD/VC										
			LONE STAR MACHINE , INC.	1165	HIGHWAY 214, DENVER CITY	DCE	4/28/2000		0	E	
YOUNG											
	RMD/PST										
			BUTCH WILLIS	113478	1323 LOVING HWY, GRAHAM	GASOLINE	9/25/1998	2	6	E,Q	
			CIRCLE K STORES INC	110896	1101 4TH ST, GRAHAM	GASOLINE	4/11/1996	2	4	E,Q	
			CITY OF OLNEY	113805	835 HWY 79, OLNEY	GASOLINE	12/9/1998	1B	1A	E,Q	
			FFP OPERATING PARTNERS	109130	1041 E 4TH, GRAHAM	GASOLINE	2/9/1995	2	2A	E,Q	
			FRED GARRISON OIL CO INC	112238	214 PLUME ST, GRAHAM	GASOLINE	4/4/1997	2	2A	E,Q	
			FRED GARRISON OIL COMPANY INC	112401	220 ELM ST, GRAHAM	GASOLINE	6/11/1997	2	2A	E,Q	
			GARRISON INC	112400	402 E MAIN, OLNEY	GASOLINE	6/17/1997	2	2A	E,Q	
			GARRISON INC	112410	204 ELM ST, GRAHAM	GASOLINE , WASTE OIL	10/3/1997	2	2A	E,Q	
			PIERCE PEROLEUM PRODUCTSINC	112577	2819 S HWY 16, GRAHAM	GASOLINE	8/26/1997	2	2A	E,Q	
			PIERCE PEROLEUM PRODUCTSINC	112584	931 4TH ST, GRAHAM	GASOLINE	8/26/1997	2	2A	E,Q	
YOUNG											
	RMD/PST										
			PIERCE PEROLEUM PRODUCTSINC	94997	301 W MAIN, OLNEY	GASOLINE	3/5/1990	2	4	E,Q	
			RESIDUAL FUEL CO	113665	184 ELM ST, GRAHAM	GASOLINE	11/23/1998	2	2A	E,Q	
			THRIIFWAYMARKETING CO	111824	926 ELM ST, GRAHAM	UNKNOWN	10/31/1996	2	2A	E,Q	
			WESTERN MARKETING	111629	323 ELM ST, GRAHAM	GASOLINE	5/22/1997	2	2A	E,Q	
ZAVALA											
	RMD/PST										
			COGGINS OIL CO	113935	1901 N HWY 83, CRYSTAL CITY	GASOLINE , DIESEL	1/4/1999	2	2A	E,Q	
			FRED BURNS DIST CO	94969	1001 N 1ST ST, CRYSTAL CITY	GASOLINE	2/14/1990	2	2A	E,Q	
			J & E OIL	112569	1900 N HWY 83, CRYSTAL CITY	GASOLINE	8/20/1997	2	2A	E,Q	

TABLE 1
GROUNDWATER CONTAMINATION CASE DESCRIPTION BY COUNTY
TEXAS COMMISSION ON ENVIRONMENTAL QUALITY

SUMMARY

TOTAL NUMBER OF GROUNDWATER CONTAMINATION CASES		% OF TCEQ TOTAL	% OF REPORT TOTAL
ENF - ENFORCEMENT DIVISION	3	<0.1	<0.1
FOD - FIELD OPERATIONS DIVISION	5	<0.1	<0.1
RMD/CA - REMEDIATION DIVISION/CORRECTIVE ACTION SECTION	532	7.9	7.6
RMD/PST - REMEDIATION DIVISION/ PETROLEUM STORAGE TANK SECTION	4815	72.1	69.4
RMD/SC - REMEDIATION DIVISION/ SUPERFUND CLEANUP SECTION	61	0.9	0.9
RMD/SSDAT - REMEDIATION DIVISION/SUPERFUND SITE DISCOVERY AND ASSESSMENT TEAM	14	0.2	0.2
RMD/VC - REMEDIATIONDIVISION/VOLUNTARY CLEAN UP	627	10.1	9.7
RMD/VCIO - REMEDIATION DIVISION/VOLUNTARY CLEAN UP/INNOCENT OWNER	334	5.0	4.8
RMD/VCBSA - REMEDIATION DIVISION/VOLUNTARY CLEANUP/BROWNFIELDS SITE ASSESSMENT	10	<0.1	0.2
TAD/WQPAS - TECHNICAL ANALYSIS DIVISION/WATER QUALITY PLANNING AND ASSESSMENT SECTION	50	0.7	0.7
WPD/MSW - WASTE PERMITS DIVISON/MUNICIPAL SOLID WASTE SECTION	21	0.3	0.3
WQD/WQAS - WATER QUALITY DIVISION /WATER QUALITY ASSESSMENT SECTION	8	<0.1	0.1
TOTAL NUMBER OF GROUNDWATER CASES REGULATED BY THE TCEQ	6496	100.0%	96.2%
TOTAL NUMBER OF NEW CASES REGULATED BY THE TCEQ	424	6.3%	6.1%
TOTAL NUMBER OF COUNTIES WITH GROUNDWATER CONTAMINATION CASES REGULATED BY THE TCEQ	233		

Figure 10. TCEQ Enforcement Status Summary

ENFORCEMENT STATUS		0	1	2	3	4	5	6
A Federal B State	STATE/FED FUNDS 5		RMD/CA-1 RMD/PST-21 RMD/SC-3 RMD/SSDAT-1	RMD/CA-3 RMD/PST-202 RMD/SC-10	RMD/CA-3 RMD/SC-6	RMD/CA-1 RMD/PST-48 RMD/SC-5	RMD/CA-1 RMD/SC-14	RMD/PST-25 RMD/SC-2
A AG Office B Federal	COURT/FED ACTION 4	RMD/CA-1	RMD/CA-1 RMD/SC-1	RMD/CA-9 RMD/SC-1	RMD/CA-2 RMD/SC-3	RMD/CA-3 RMD/SC-2	RMD/CA-3 RMD/SC-5 RMD/SSDAT-1	
A Permit B Order C Exec Action D Fed Referral	EXECUTIVE ACTION 3		ENF-1 RMD/CA-4 RMD/SC-2	ENF-1 RMD/CA-72 RMD/SC-5	RMD/CA-60 RMD/SC-4	ENF-1 RMD/CA-72 RMD/SC-4 WPD/MSW-1 TAD/WQPAS-5	RMD/CA-102 RMD/SC-13 WPD/MSW-1 TAD/WQPAS-7	RMD/CA-3 RMD/SC-2
A Info Request B Plan Approval C Notice of Contamination D Referred	STAFF ACTION 2	RMD/CA- 3 WPD/MSW-1	RMD/CA-5 RMD/SC-3 TAD/WQPAS-18	FOD-4 RMD/CA-54 RMD/PST-3090 RMD/SC-10 TAD/WQPAS-7 WPD/MSW-5	RMD/CA-33 RMD/SC-6 WPD/MSW-3	RMD/CA-38 RMD/PST-531 RMD/SC-5 WPD/MSW-9 TAD/WQPAS-3	RMD/CA-31 RMD/SC-14 WPD/MSW-9 TAD/WQPAS-3	RMD/CA-1 RMD/PST-545 RMD/SC-2 WSD-16 WPD/MSW-2
CONFIRMED- A Inspection B Data Review C Complaint D Referral	STAFF DISCOVERY 1	RMD/CA- 4	RMD/CA-9 RMD/PST-326 RMD/SC-3 RMD/SSDAT-1 TAD/WQPAS-17	RMD/CA-27 RMD/PST-15 RMD/SC-10 TAD/WQPAS-3	RMD/CA-11 RMD/SC-6	RMD/CA-10 RMD/SC-5	RMD/CA-9 RMD/SC-14	RMD/CA-1 RMD/PST-11 RMD/SC-2
A Voluntary Compliance and Notification B Voluntary Entrance into Cleanup Program	VOLUNTARY ACTION 0	FOD-1 RMD/CA-1 RMD/VC-75 RMD/VCBS-1 RMD/VCIO-4	RMD/CA-2 RMD/VC-45 RMD/VCBS-2 RMD/VCIO-330	RMD/CA-21 RMD/VC-242 RMD/VCBS-6	RMD/CA-6 RMD/VC-60	RMD/CA-4 RMD/VC-105	RMD/CA-4 RMD/VC-76	RMD/CA-3 RMD/VC-74 RMD/VCBS-4 RMD/VCIO-1

ACTIVITY STATUS

No Activity	Contamination Confirmed	Investigation	Corrective Action Planning	Implement Action	Monitor Action	Action Completed
	A Action B No Action	A Action B No Action			A Remediation B Source Removal C No Further Action Needed D Institutional Controls E Engineering Controls	

Figure 11. TCEQ County Contamination Map

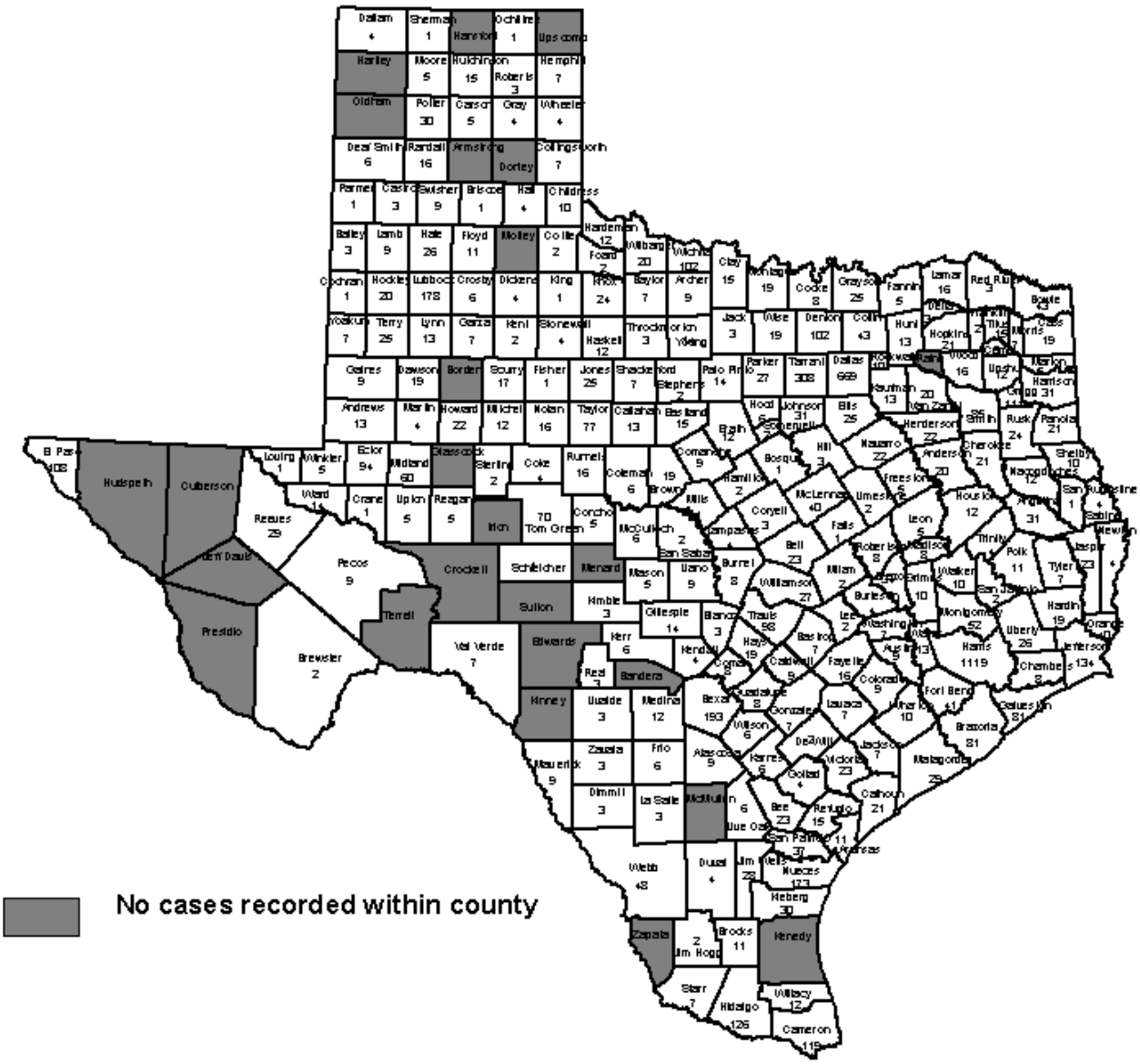

Table 2
Railroad Commission of Texas
Groundwater Contamination Case
Description Table

TABLE 2
GROUNDWATER CONTAMINATION CASE DESCRIPTION BY COUNTY
RAILROAD COMMISSION OF TEXAS

EXPLANATIONS OF FIELDS

COUNTY:	THE COUNTY NAME IS THE FIRST ENTRY IN THE LEFT PORTION OF THE TABLE. IT IS LISTED ONLY ONCE FOR EACH OF THE CASES IN THAT COUNTY.
DIVISION:	THESES ARE THE SPECIFIC REGULATORY PROGRAMS WITHIN THE RAILROAD COMMISSION. DIVISIONS ARE LISTED ONLY ONCE FOR THEIR RESPECTIVE CASES IN EACH COUNTY. SEE ACRONYM LIST (PAGE VI) FOR AGENCY DIVISION AVREVIATIONS.
NEW CASES:	AN ASTERISK (*) IS PLACED IN EACH RECORD THAT IS REPORTED AS NEW FOR THE YEAR.
FILE NAME:	FILE NAMES REFLECT RESPONSIBLE PARTIES OR GEOGRAPHIC LOCATION
FILE NUMBER:	FILE NUMBERS ARE ASSIGNED ACCORDING TO RCT DISTRICT COMPLIANT NUMBERING SYSTEMS, SOME DISTRICTS INCLUDE THE YEAR IN THE COMPLIANT NUMBER. SOME CASES HAVE NO NUMBERS BECAUSE THE CASE WAS INITIATED BY INSPECTION OR SOME OTHER MANNER. A FEW CASES ARE CODED ACCORDING TO RCT HEARING DOCKET NUMBER.
LOCATION:	LOCATION DESCRIPTIONS VARY DEPENDING ON THE SCOPE OF THE INVESTIGATION AND WHETHER OR NOT THE COMPLAINANT'S PROPERTY IN ON AN OIL AND GAS LEASE. THE INVESTIGATIONS THAT ARE NARROWER IN GEOGRAPHIC SCOPE ARE GENERALLY DESCRIBED SPECIFICALLY BY LEASE AND FILED.
CONTAMINATION:	NaCl- SODIUM CHLORIDE , TDS- TOTAL DISSOLVED SOLIDS, Cl- CHLORIDE, NG- NATURAL GAS, Hcl-HYDROCHLORIDE ACID, MOST CASES SITE SODIUM CHLORIDE AS CONTAMINATION. SOME CASES INVOLVE REFINED HYDROCARBONS, OTHERS CITE CHLORIDE BECAUSE CATIONS OTHER THAT SODIUM NAY BE PRESENT IN HIGH CONCENTRATION.
ENFORCEMENT STATUS:	ACTIONS AND NOTICES OF VIOLATIONS ARE TAKEN AT STAFF LEVEL AND MAY BE CONCURRENT. THE CLOSURE OR SHUT-IN OF FACILITIES AND PLUGGING OF WELLS MAY ALSO BE DIRECTED AT STAFF LEVEL. STAFF DIRECTIVES ARE IDENTIFIED AS ENFORCEMENT STATUS 2. ACTIONS MAY BE STEPPED UP TO A FORMAL ENFORCEMENT LEVEL WHICH CAN BE CATEGORIZED AS EXECUTIVE ACTION AND INCLUDE ADMINISTRATIVE PENALITIES AND ORDERS. IN SOME CASES, GROUNDWATER CONTAMINATION NAY BE DOCUMENTED BUT S SPECIFIC SOURCE OR AN ACTUAL RESPONSIBLE PARTY CANNOT BE IDENTIFIED. ENFORCEMENT STATUS WOULD BE CATEGORIZED AS STAFF DICOVERY. ACTIONS OF RESPONSIBLE PARTIES WHO DISCOVER AND REPORT GROUNDWATER CONTAMINATION ARE CATEGORIZED AS VOLUNTARY ACTIONS EVEN THOUGH INVESTIGATIVE OR REMEDIAL PLANS ARE REVIEWED AND APPROVED BY THE OIL AND GAS DIVISION. SEE PAGES 29 - 35 FOR A DESCRIPTION OF THESE CODES.
DATA QUALITY:	E - EPA APPROVED ANALYTICAL PROCEDURES, Q - QUALITY CONTROL PROGRAM ESTABLISHED FOE SAMPLING PROCEDURES, V - VERIFICATION OF CONTAMINATION THROUGH PROCEDURES LISTED BELOW: 1. SPLITTING SAMPLES WITH REGULATED ENTITY OR OTHER AGENCY FOR COMPARISON OF ANALYSIS RESULTS 2. RESAMPLING FOR VERIFICATION ANALYSIS RESULTS 3. SUPERVISORY OR COMMITTEE REVIEW OF SAMPLING PROCEDURES AND ANALYSIS RESULTS

TABLE 2
GROUNDWATER CONTAMINATION CASE DESCRIPTIONS BY COUNTY
RAILROAD COMMISSION OF TEXAS

COUNTY	DIVISION	NEW CASES	FILE NAME	FILE NUMBER	LOCATION		CONTAMINATION DESCRIPTION	ENFORCEMENT STATUS		DATA QUALITY
ANDREWS										
	OIL & GAS									
			GROUP ENVIRONMENTAL MGMT CO/BP	OCP# 1143	MIDLAND FARMS GAS PLANT	MIDLAND FARMS	TPH IN GW, MONITORING	0	5	E,Q,V,2
			LINK ENERGY PIPELINE LP	0CP# 1693	ANDREWS AREA	ANDREWS TNM-98-13	TPH IN GW, MONITORING	0	5	E,Q,V,2
			PURE RESOURCES-DOLLARHIDE QUAD REMEDIATION	OCP# 1048	45 MILES WNW OF ANDREWS	DOLLARHIDE (DEVONIAN)	CHLORIDES, CONDENS	0	5	E.Q.V.2
ARCHER										
	OIL & GAS									
		*	TEPPCO/CHOLLA PETROLEUM	OCP# 1042	7 MILES N OF ARCHER CITY	SCOTLAND FIELD	CRUDE OIL	1C	3	E,Q,V,2
AUSTIN										
	OIL & GAS									
			ANONYMOUS COMPLAINT	3-2608	WOODLEY LEASE	RACCOON BEND FIELD	NaCl	2	5	E,Q,V,2
BEE										
	OIL & GAS									
			EXXON MOBIL CORPORATION.	OCP# 1285	4 MILES EAST OF TYNAN	ANDERSON RANCH-TYNAN AREA	BTEX IN GROUNDWATER	1C	5	E.Q.V.2
			HOUSTON PIPELINE	02-93-2173	4 MILES SW OF TULETA	TULETA GAS PL.-CHESNUTT COMPL	HYDROCARB, COND, NG	1C	3	E,Q,V,3
			TEXACO EXPL & PROD.	OCP# 1804	0.5 MILES EAST OF NORMANNA	NORMANNA GAS LIQUIDS PLANT	HYDROCARB, CONDENSATE	0	5	E,Q,V,3
BORDEN	OIL & GAS									
			CRMWD COMPLAINT	8A-3959	LAKE JB THOMAS AREA	SE BORDEN COUNTY AREA	HC IN GROUNDWATER	1C	4	E.Q.V.2
		*	LINK ENERGY PIPELINE LP		NORTH OF VEALMOOR	NORTH CHEYENNE STATION	CRUDE IN SHALLOW GW	0	4	E,Q,V,2
BRAZORIA										
	OIL & GAS									
			HOUSTON PIPELINE/ENRON TRANS. SERV.		2.8 MILES EAST OF LIVERPOOL	FINGERS FARM DEHY. UNIT	BTEX	0	5	E,Q,V,2
			MANVEL SALTWATER DISPOSAL		3 MILES NORTH OF MANVEL		BARIUM, SW, TPH, TDS	1C	3	E,Q,V,2
			OLD OCEAN GAS PLANT		2 MILES SOUTH OF OLD OCEAN	OLD OCEAN FIELD	HYDROCARBON	1D	4	E,Q,V,2
			SCOPEL COMPLAINT	3-5857	WT BELCHER "B" - 1 MILE NORTH OF MANVEL	MANVEL FIELD	SODIUM CHLORIDES	2	1	E.Q.V.2
BROOKS										
	OIL & GAS									
			KOCH PIPELINE CO., LP	OCP# 1487	FALFURRIAS/BROOKS CO. AKA FALF		CRUDE	0	4	E.Q.V.2
			KOCH PIPELINE CO., LP	OCP# 1491	MARIPOSA RANCH ROAD		CRUDE	0	4	E.Q.V.2
BROWN										
	OIL & GAS									

TABLE 2
GROUNDWATER CONTAMINATION CASE DESCRIPTIONS BY COUNTY
RAILROAD COMMISSION OF TEXAS

COUNTY	DIVISION	NEW CASES	FILE NAME	FILE NUMBER	LOCATION		CONTAMINATION DESCRIPTION	ENFORCEMENT STATUS		DATA QUALITY
			UNIDENTIFIED	7B-6376	12 MILES NORTH OF BROWNWOOD	RATTO PROPERTY	Cl IN WATER WELL	5	6C	E,Q,V,2
		*	UNIDENTIFIED	7B-7312	2 MILES SE OF CROSS CUT	PICKETT RANCH	SW SEEP-HIGH CHLORIDES	2	3	E,Q,V,2
CAMERON	OIL & GAS									
			EAST THREE ISLAND		EAST THREE ISLAND UNIT LEASE	THREE ISLAND, EAST FIELD	CONDENSATE	3	4	E,Q,V,2
CARSON	OIL & GAD									
			WALT POLING VS UNKNOWN (FRANK SHEEHAN)	10-1378,10	3 MILES SW OF FRITCH	PANHANDLE, WEST FIELD	DRIP GAS OR COND.	1C	5	E.Q.V.2
CASS	OIL & GAS									
			LODI GAS PROCESSING PLANT		12 MILES S OF ATLANTA, TX	RODESSA FIELD	TPH, BTEX, CONDENSATE	2	3	E,Q,V,2
COCHRAN	OIL & GAS									
			DUB ETHEREDGE COMPLAINT		LEHMAN AREA	LEVELLAND FIELD	WATER WELL SALTY	1C	2B	E.Q.V.2
			JAY ADAMS COMPLAINT (EXXONMOBIL)	8A-4484	NORTH LEVELLAND UNIT	LEVELLAND FIELD	CHLORIDES	1C	6C	E,Q,V,2
			OXY USA - LEHMAN COMPRESSOR STATION	OCP# 1611	5 MILES S OF LEHMAN	LEVELLAND FIELD	CONDENSATE	1D	4	E,Q,V,2
COKE	OIL & GAS									
			MITCHELL GAS SERVICES (DEVON)	OCP# 1553	2 MILES S. OF SILVER	JAMESON GAS PLANT	CONDENSATE	1A	4	E,Q,V,2
COMANCHE	OIL & GAS									
COOKE	OIL & GAS									
			UNIDENTIFIED	7B-7401	5 MILES NORTHWEST OF DUSTER	BROWN PROPERTY	BENZENE IN GW WELL	5	6C	E,Q,V,2
			CREED COMPLAINT	9-94-4352	4 MILES NW OF MUENSTER	COOKE COUNTY REGULAR	NaCl	5	3	E.Q.V.2
CRANE	OIL & GAS									
			TOM DANGLEMYER COMPLAINT	9-97-5206	5 MILES S. OF MUENSTER	DANGLE FIELD	NATURAL GAS	2	3	E.Q.V.2
			ATOFINA PETROCHEMICALS, INC.	OCP# 1043	CRANE STATION		CRUDE OIL	0	5	E,Q,V,2
			B P AMOCO (FORMERLY ARCO PERMIAN	OCP# 1132	8 MILES NW OF CRANE	BLOCK 31 GAS PLANT	PSH IN GW	0	4	E,Q,V,2
CRANE	OIL & GAS									
			BUTLER COMPLAINT	08-09558	10 MILES WEST OF CRANE, TX	LEA (SAN ANDRES) FIELD	NaCl	1C	2B	E,Q,V,2
			EXXONMOBIL	OCP# 1292	SANDHILLS GAS PLANT	SANDHILLS	BTEX	0	5	E.Q.V.2

TABLE 2
GROUNDWATER CONTAMINATION CASE DESCRIPTIONS BY COUNTY
RAILROAD COMMISSION OF TEXAS

COUNTY / DIVISION	NEW CASES	FILE NAME	FILE NUMBER	LOCATION		CONTAMINATION DESCRIPTION	ENFORCEMENT STATUS		DATA QUALITY
		KINDER MORGAN, INC.	OCP# 1456	SANDHILLS COMPRESSOR STATION	MONAHANS SE	PSH ON GROUNDWATER	0	5	E,Q,V,2
		KINDER MORGAN, INC.	OCP# 1842	WADELL COMPRESSOR STATION	WADDELL AREA	PSH IN GW	0	5	E.Q.V.2
		SHELL PIPELINE COMPANY	OCP# 1052	15 MILES SOUTH OF PENWELL	PENWELL PUMP STATION	CRUDE	0	4	E,Q,V,2
	*	PLAINS MARKETING, L.P.	OCP# 1989	CRANE FACILITY	McELROY FIELD AREA	CRUDE OIL IN GW	0	5	E,Q,V,2
CROCKETTT									
OIL & GAS									
		KOCH MIDSTREAM SERVICES (SID RICHARDSON)	OCP# 1474	6 MILES SOUTH OF MCCAMEY	TIPPETT GAS PLANT	BTEX	0	6C	E,Q,V,2
		UPRC/DUKE ENERGY	OCP# 1203	1 MILE SOUTH OF OZONA	OZONA GAS PLANT	HYDROCARBONS	0	4	E,Q,V,2
		UPRC/DUKE ENERGY	OCP# 1210	28 MILES SW OF OZONA	SOUTHWEST OZONA GAS PLANT	BTEX HYDROCARBONS	0	4	E,Q,V,2
DAWSON									
OIL & GAS									
	*	LINK ENERGY PIPELINE LP		WEST OF LAMESA/SPRABERRY (TREND) FLD	SANDS STATION HIST. LEAK SITE	CRUDE IN SNALLOW GW	0	5	E,Q,V,2
DEWITT									
OIL & GAS									
		PG & E GAS TRANSMISSION	OCP# 1612	ARMSTRONG GAS PLANT		HYDROCARBONS	0	6C	E.Q.V.2
DUVAL									
OIL & GAS									
		KOCH PIPELINE CO., LP	OCP# 1481	BENAVIDES STATION		CRUDE, BTEX, PSH	0	4	E.Q.V.2
		KOCH PIPELINE CO., LP	OCP# 1528	DUVAL STATION		CRUDE	0	5	E.Q.V.2
EASTLAND									
OIL & GAS									
		KIRK FIELD OPERATING COMM.	7B-7004	3 MILES EAST OF GORMAN	MIEARS PROPERTY	SW WITH HYDROCARBONS	2	4	E,Q,V,2
		UNIDENTIFIED/CARSON RANCH	7B-6825	2 MILES NORTHEAST OF RANGER	CARSON RANCH	OIL SEEP/PALO PINTO CR.	2	4	E.Q.V.2
		UNIDENTIFIED/PIONEER CITY	7B-4986	DOMESTIC WELLS IN/AROUND PIONE	CITY OF PIONEER	NaCl	1C	2B	E,Q,V,2
	*	UNIDENTIFIED	7B-7595	1 MILE EAST OF NIMROD	MORRIS PROPERTY	SW IN WATER WELL	2	1	E,Q,V,2
ECTOR									
OIL & GAS									
		GROUP ENVIRONMENTAL MGMT CO/BP	OCP# 1080	1 MILE WEST OF COWDEN	COWDEN NORTH	PSH, BTEX	0	5	E,Q,V,2
		HEADLEE GAS PLANT (ARCO)	OCP# 1678	2 MILES EAST OF ODESSA	HEADLEE FIELD	CHROMIUM	0	5	E,Q,V,2
		KINDER MORGAN, INC.	OCP# 1450	1/2 MILE NORTH OF GOLDSMITH	EAST GOLDSMITH GAS PLANT	PSH HYDROCARBONS	0	5	E,Q,V,2
		SHELL WESTERN E & P (TXL GAS PL.)	OCP# 1656	NOTREES	GOLDSMITH FIELD	FREE PHASE HC & BTEX	0	4	E,Q,V,2

TABLE 2
GROUNDWATER CONTAMINATION CASE DESCRIPTIONS BY COUNTY
RAILROAD COMMISSION OF TEXAS

COUNTY DIVISION	NEW CASES	FILE NAME	FILE NUMBER	LOCATION		CONTAMINATION DESCRIPTION	ENFORCEMENT STATUS		DATA QUALITY
		TEXACO EXPL & PROD.	OCP# 1802	MCKNIGHT	ODESSA AREA	PSH ON GROUNDWATER	1C	6C	E.Q.V.2
	*	SUTTON WARDLAW WATER WELL	1/4/2998	22 MILES WNW OF ROCKSPRINGS	L.J.WARDLAW ESTATE -A- LSE.	CRUDE OIL	1C	1	E,Q,V,2
ERATH									
OIL & GAS									
	*	DEVON GAS SERVICES	OCP# 1890	5.7 MILES W OF HUCKABAY	HUCKABAY GAS PLANT	HYDROCARBONS ON GW	2	4	E,Q,V,2
FOARD									
OIL & GAS									
		GAMBLE COMPLAINT		3 MILES SOUTH OF THALIA	THALIA FIELD	NATURAL GAS	1C	3	E,Q,V,2
FORT BEND									
OIL & GAS									
		FLESSNER		FLESSNER LEASE	NASH DOME	CHLORIDES, BENZENE	5	1	E,Q,V,2
FREEST ONE									
OIL & GAS									
		SOUTHWEST OPERATING, INC.	OCP# 1663	INGRAM TRINITY FIELD UNIT	RODESSA	SALT WATER	2	4	E,Q,V,2
FRIO									
OIL & GAS									
		CRUDE PROCESSING	CU-51772	1 MILE S OF PEARSALL	RECLAMATION PLANT-RIGGS SWD	CRUDE OIL	5	5	E,Q,V,2
GAINES									
OIL & GAS									
		AMERADA HESS (ANON. COMPL.)	OCP# 1104	WARDSWELL DRAW 2 MI.NW SEMINOLE	SEMINOLE FIELD	NATURAL GAS, N2	1C	4	E,Q,V,2
		ARCO PERMIAN	OCP# 1138	WOOD STATION	SEMINOLE AREA	OIL IN GROUNDWATER	1A	4	E,Q,V,2
		SHELL PIPELINE LP	OCP# 1689	TPL 96-07	SEMINOLE AREA	OIL IN GROUNDWATER	0	5	E.Q.V.2
	*	EXXONMOBIL		SEMINOLE AREA	SEMINOLE TANK FARM	PSH ON GROUNDWATER	0	4	E,Q,V,2
GONZALES									
OIL & GAS									
		KOCH PIPELINE	OCP# 1503	WICKIE GONZALEZ LEASE	WICKIE-GONZALES COUNTY SITE	BTEX	0	6C	E.Q.V.2
GRAY									
OIL & GAS									
		EQUILON PIPELINE CO. (LEFORS STATION)	10-5240	5 MILES EAST OF LEFORS	PANHANDLE FIELD	BTEX	0	5	E,Q,V,2
		RUBY GAGE COMPLAINT	10-1434	2 MILES SW OF PAMPA	PANHANDLE, GRAY COUNTY FLD	CHLORIDE	1C	1	E,Q,V,2
GUADALUPE									

TABLE 2
GROUNDWATER CONTAMINATION CASE DESCRIPTIONS BY COUNTY
RAILROAD COMMISSION OF TEXAS

COUNTY	DIVISION	NEW CASES	FILE NAME	FILE NUMBER	LOCATION		CONTAMINATION DESCRIPTION	ENFORCEMENT STATUS		DATA QUALITY
	OIL & GAS									
			EXXON MOBIL CORPORATION.	OCP# 1390	5 MILES WEST OF LULING	SAN MARCOS RIV. SEEP-S. BANK	CRUDE OIL	5	3	E,Q,V,2
HARRIS										
	OIL & GAS									
			BENNET BENOIT	3-5643	2.5 MILES SOUTH OF TOMBALL	TOMBALL FIELD	NaCl/BENZENE	2	1	E,Q,V,2
			BILL BURNETT COMPLAINT	3-5969	2 MILES SOUTH OF TOMBALL	TOMBALL FIELD	BENZENE	2	3	E,Q,V,2
			CHEVRON BERRY HILL COURT SITE		BERRY HILL COURT, HOUSTON		CRUDE OIL	0	3	E,Q,V,2
			CONNIE GREGORY COMPLAINT	3-5104	2.5 MILES SOUTH OF TOMBALL	TOMBALL FIELD	CHLORIDE & TDS/BENZENE	2	1	E,Q,V,2
			FRIENDSWOOD DEVELOPMENT COMPANY		KINGWOOD, TEXAS	KINGS RIVER SUBDIVISION # 7	CRUDE OIL	1C	5	E,Q,V,2
			GOOSE CREEK		BAYTOWN CITY LIMITS	SIMMS-SWEET LEASE	CRUDE OIL	1A	2	E,Q,V,2
			HARRINGTON & TODD COMPLAINT	3-4478	10 MILES NE OF HOUSTON	DYERSDALE FIELD	NaCl & TDS	1C	3	E,Q,V,2
			THOMPSON, E.P.		HIGGINS LEASE	HUMBLE FIELD	TPH, CHLORIDE, LNAPL	5	1	E,Q,V,2
HARRISON										
	OIL & GAS									
			CROSS TIMBERS OPERATING CO.	OCP# 1172	LONGVIEW, TX	WILLOW SPRINGS FACILITY	BTEX	0	5	E,Q,V,2
HASKELL										
	OIL & GAS									
		*	LINK ENERGY	OCP# 2172	2.5 MILES NE OF HASKELL	MCCAMEY 10" LINE	CRUDE OIL ON GW	2	4	E,Q,V,2
HIDALGO										
	OIL & GAS									
			BRITTANY WILLS		E. C. SHOEMAKER, ETAL (011962)	CITY LIMITS OF PHARR, MCALL	BENZENE IN GW	1C	1	E.Q.V.2
			PINTEX OPERATING INC.		E. C. SHOEMAKER LEASE		BTEX	0	2A	E.Q.V.2
HOCKLEY										
	OIL & GAS									
			EXXONMOBIL MALLET UNIT (CONOCO PHILLIPS)	OCP# 1556	5 MILES W OF SUNDOWN	SLAUGHTER FIELD	HYDROCARBONS	0	3	E,Q,V,2
			GROUP ENVIRONMENTAL MGMT CO/BP	OCP# 1120	LEVELLAND GAS PLANT	SLAUGHTER FIELD	BTEX	0	5	E,Q,V,2
			GROUP ENVIRONMENTAL MGMT CO/BP	OCP# 1121	4 MILES W OF SUNDOWN	SLAUGHTER GAS PLANT	NATURAL GAS	0	5	E,Q,V,2
			RATLIFF COMPLAINT	8A-3405	2 MILES SOUTH OF SUNDOWN	SLAUGHTER FIELD	SODIUM CHLORIDES	1C	2B	E,Q,V,2
HOWARD										
	OIL & GAS									
			ANADARKO	OCP# 1880	RANKIN SEEP	SNYDER FIELD	CHLORIDE, BENZENE	1A	5	E,Q,V,2
			ATOFINA PETROCHEMICALS, INC.	OCP# 1412	1 MILE E OF COAHOMA	McGREGOR ROAD SITE	CRUDE OIL	0	4	E,Q,V,2
			ATOFINA PETROCHEMICALS, INC.	OCP# 1413	IATAN REED "C", PL ROW	BEALS CREEK	TPH	0	5	E,Q,V,2
			HAMBY COMPLAINT	8-3015	6 MI S OF I-20 ON SNYDER FLD R	SNYDER FIELD	CHLORIDES	1C	2B	E,Q,V,2
			HODNETT COMPLAINT (SFCU SITE)	8-3427	2 MILES NORTH OF VINCENT	UNKNOWN FIELD	CRUDE OIL	1C	3	E,Q,V,2

TABLE 2
GROUNDWATER CONTAMINATION CASE DESCRIPTIONS BY COUNTY
RAILROAD COMMISSION OF TEXAS

COUNTY / DIVISION	NEW CASES	FILE NAME	FILE NUMBER	LOCATION		CONTAMINATION DESCRIPTION	ENFORCEMENT STATUS		DATA QUALITY
		SNYDER FIELD (O'DANIEL) SEEP		10 MILES SOUTHEAST OF COAHOMA	SNYDER FIELD	BENZENE IN GW & SW	1A	3	E,Q,V,2
		UNKNOWN OPERATOR		ANDERSON SEEP	VEALMOOR FIELD	CHLORIDE, BENZENE	1A	3	E,Q,V,2
		UNKNOWN OPERATOR		O'RYAN SEEP	EAST HOWARD (IATAN) FIELD	CHLORIDE	1A	3	E,Q,V,2
		UNKNOWN OPERATOR		PHARAOH SEEP AREA	EAST HOWARD (IATAN) FIELD	CHLORIDE & BENZENE	1A	3	E,Q,V,2
	*	HUBERT ROWDEN COMPLAINT	8-4572	SOUTHEAST OF COAHOMA	IATAN, EAST HOWARD FIELD	CRUDE OIL	1C	4	E,Q,V,2
HUTCHINSON									
OIL & GAS									
		EL PASO CORP.	0PC #1891	SANFORD COMPRESSOR STATION		FREE PHASE HC & BTEX	0	1	E,Q,V,2
		PHILLIPS PETROLEUM CO. (PATTON CREEK)	OCP# 1430	1 MILE NORTH OF BORGER	PANHANDLE HUTCHINSON CO. FLD.	HYDROCARBONS & SW	0	4	E,Q,V,2
		RANGER GATHERING CORP. (SANFORD YARD)	R-5 NO. 10	1 MILE SOUTH OF SANFORD	PANHANDLE, WEST FIELD	BENZ. & FREE PHASE HC	0	4	E.Q.V.2
IRION									
OIL & GAS									
		BP AMOCO PIPELINE COMPANY	7C-05-0524	1 MILE SOUTH OF MERTZON	ARDEN 16" PL (TANKERSLEY)	CRUDE OIL	1C	4	E,Q,V,2
		BP AMOCO PIPELINE COMPANY	7C-05-0749	0.5 MILE NORTHEAST OF MERTZON	ARDEN 16" PIPELINE	CRUDE OIL	0	4	E,Q,V,2
		BP AMOCO PIPELINE COMPANY	7C-7492	10 MILES NORTH OF MERTZON	ARDEN 10" CARGILE RANCH	HYDROCARBON	0	6C	E,Q,V,2
		CONOCO, INC.	OCP# 1166	25 MILES SOUTH OF STERLING CITY	7D COMPRESSOR STATION	HYDROCARBON	0	6C	E,Q,V,2
	*	DAMRON & BROWN (STEVE STEVENS RANCH)	7C-2260	20 MILES NE OF MERTZON	FUNK FIELD	HYDROCARBONS	1C	4	E,Q,V,2
JACK									
OIL & GAS									
		COUFAL	09-02-7277	8 MILES NORTH OF JACKSON	AVIS FIELD	CRUDE IN WATER WELL	1C	1	E,Q,V,2
		TEXAS UTILITIES FUEL CO.		4 MILES SOUTH OF BRYSON	BRYSON COMP. STA.	TRIETHYLENE GLYC,	0	4	E.Q.V.2
JACKSON									
OIL & GAS									
	*	ALCOA		FRANCITAS GAS COMPRESSOR STATION		CONDENSATE	0	6C	E.Q.V.2
JEFFERSON									
OIL & GAS									
		B.C. VENTURES		GUINN LEASE NO. 12006	AMELIA FIELD	LNAPL (CRUDE OIL)	1B	6C	E,Q,V,2
		UNOCAL		24 MILES SW OF PORT ARTHUR	BIG HILL FIELD	CHLORIDES IN GW	0	3	E,Q,V,2
JONES									
OIL & GAS									
		CHARLENE VINSON COMPLAINT	7B-2657	6 MILES N.E. OF MERKEL	VINSON PROPERTY	OIL	5	5	E,Q,V,2
		SHELL OIL/KOCH INDUSTRIES	OCP# 1050	EAST HAMLIN	PIPELINE STATION	TPH	0	5	E.Q.V.2
	*	PRIDE REFINING	7B-0371	4 MILES NE OF ANSON	EARLES PROPERTY	CRUDE OIL ON GW	2	4	E,Q,V,2
	*	SUNOCO LOGISTICS	OCP# 2042	2.5 MILES ENE OF HAWLEY	HAMLIN TO HAWLEY 8" PL	CRUDE OIL ON GW	2	4	E,Q,V,2

TABLE 2
GROUNDWATER CONTAMINATION CASE DESCRIPTIONS BY COUNTY
RAILROAD COMMISSION OF TEXAS

COUNTY / DIVISION	NEW CASES	FILE NAME	FILE NUMBER	LOCATION		CONTAMINATION DESCRIPTION	ENFORCEMENT STATUS		DATA QUALITY
KLEBERG									
OIL & GAS									
		CHEVRON	OCP# 1084	PADRE ISLAND FACILITY		TPH	0	4	E,Q,V,2
		KOCH PIPELINE, (EXXON, COASTAL STATES)	OCP# 1348	SH 141 & SANTA GERTRUDIS CRK		CRUDE OIL	0	4	E,Q,V,2
KNOX									
OIL & GAS									
		KNOX CITY WATER WELL COMPLAINTS		1 MILE SOUTH OF KNOX CITY		NaCl	1C	2B	E.Q.V.2
LAVACA									
OIL & GAS									
		HALLETSVILLE FIELD SALTWATER SEEPS		2.5 MILES NE OF HALLETSVILLE	HENNEKE & HUSER PROPERTIES	CHLORIDE	1C	1	E.Q.V.2
		HOUSTON PIPELINE	OCP# 1253	DAGGS # 1 FIELD DEHYDRATOR		BTEX IN GW	0	5	E.Q.V.2
	*	AEP GAS MARKETING L.P.	OCP# 1055	FRANKS #1 FIELD DEHYDRATOR		BTEX	0	5	E,Q,V,2
LEON									
OIL & GAS									
		TEPPCO CRUDE PIPELINE		11 MILES E OF CENTERVILLE,TX	DAVID SHEFFIELD SITE	CRUDE OIL	0	5	E,Q,V,2
LIBERTY									
OIL & GAS									
		ROELING VACUUM		6 MILES NE OF LIBERTY		NaCl	1A	4	E,Q,V,2
		UPR PANOLA PIPELINE		1.5 MILES NORTH OF RYE		HYDROCARBONS	0	3	E,Q,V,2
LIVE OAK									
OIL & GAS									
		ARCO OIL AND GAS, INC	OCP# 1133	1/4 MILE NORTH OF GEORGE WEST	NUECES RIVER GAS PLANT	HYDROCARBONS	0	4	E,Q,V,2
MARTIN									
OIL & GAS									
		LG & E NATURAL GAS	OCP# 1089	SALE RANCH GAS PLANT	SPRABERRY <TREND AREA>	PSH IN SHALLOW GW	0	5	E.Q.V.2
	*	PLAINS MARKETING, L.P.		WEST OF LENORAH	GUY-MABEE #1 & #2 LEAK SITE	TPH IN GW	0	5	E,Q,V,2
	*	PLAINS MARKETING, L.P.	OCP# 2045	NORTHEAST OF MIDLAND	GLASSCOCK STATION	PSH ON GROUNDWATER	0	5	E,Q,V,2
	*	PLAINS MARKETING, L.P.	OCP# 2046	WEST OF LENORAH	MABEE STATION LEAK SITE	TPH IN GW	0	4	E,Q,V,2
MATAGORDA									
OIL & GAS									
		ANDERSON COMPLAINT	3-5805	1.5 MILES SOUTH OF CLEMVILLE	MARKHAM FIELD	SODIUM CHLORIDE	1C	1	E,Q,V,2
		BILL ZIEGENHALS COMPLAINT	3-4810	3 MILES NW OF MIDFIELD	ARCH FIELD	NaCl, TDS	3	3	E,Q,V,2
		DAVID SPENCER COMPLAINT	3-4088	F. PETTUS SURVEY A-73	SUGAR VALLEY FIELD	NaCl	3	4	E,Q,V,2
		EDWARD COOK COMPLAINT	3-5352	5 MILES NE OF BAY CITY	BAY CITY FIELD	SODIUM CHLORIDE	2	4	E,Q,V,2
		HENRY SEIFERT COMPLAINT	3-4782	7 MILES NW OF MARKHAM	MARKHAM FIELD	NaCl, TDS	1C	1	E,Q,V,2

TABLE 2
GROUNDWATER CONTAMINATION CASE DESCRIPTIONS BY COUNTY
RAILROAD COMMISSION OF TEXAS

COUNTY / DIVISION	NEW CASES	FILE NAME	FILE NUMBER	LOCATION		CONTAMINATION DESCRIPTION	ENFORCEMENT STATUS		DATA QUALITY
		VERNON BRIGGS SW DISPOSAL		4.5 MILES EAST OF BAY CITY		NaCl	1A	4	E,Q,V,2
MIDLAND									
OIL & GAS									
		ADA OLIVAS COMPLAINT	8-4515	MIDLAND EAST	SPRABERRY <TREND AREA>	CRUDE OIL IN GW	1C	1	E,Q,V,2
		DUKE ENERGY FIELD SERVICES	OCP# 1206	ROBERTS RANCH GAS PLANT		BTEX	0	5	E.Q.V.2
		EXXONMOBIL REFINING AND SUPPLY CO.	OCP# 1369	SOUTHWEST OF MIDLAND	PARKS BOOSTER COMP. STA.	PSH ON GROUNDWATER	0	5	E,Q,V,2
		G. R. JACKSON COMPLAINT (CHEVRON PL)	08-1794	12 MILES SOUTH OF MIDLAND		CRUDE OIL	1C	5	E,Q,V,2
		LINK ENERGY PIPELINE LP	8-4211	KNIFFEN ESTATES (TODD ROAD)	NE MIDLAND AREA	CRUDE OIL IN GW	1C	5	E.Q.V.2
		LINK ENERGY PIPELINE LP	OCP# 1271	4 MILES SE OF MIDLAND	MIDLAND CRANE 8" LEAK SITE	BTEX CRUDE/HC IN GW,	0	5	E.Q.V.2
		LINK ENERGY PIPELINE LP	OCP# 1948	MUNGLOW-LANGFORD PROPERTY	SPRABERRY <TREND AREA>	CRUDE OIL IN GW	0	5	E,Q,V,2
MIDLAND									
OIL & GAS									
		MIDLAND TANK FARM-UNOCAL	OCP# 1098	3 MILES EAST OF MIDLAND		HC IN GW	0	5	E.Q.V.2
		SHELL PIPELINE LP	OCP# 1075	3 MILES EAST OF MIDLAND	MIDLAND TANK FARM	PSH IN GW	0	5	E.Q.V.2
	*	LINK ENERGY PIPELINE LP	OCP# 1992	SOUTHWEST OF MIDLAND	DORA TO TOWER 8" LEAK SITE	CRUDE OIL IN GW	0	5	E,Q,V,2
	*	PLAINS MARKETING, L.P (CITIVIEW ACRES COMPL)		SOUTHWEST MIDLAND TANK FARM	8" JUDKINS-MIDLAND	CRUDE OIL IN WW	0	3	E,Q,V,2
	*	PLAINS MARKETING, L.P.	OCP# 1983	SOUTHEAST OF MIDLAND	FLOYD STATION	TPH & BENZENE IN GW	0	5	E,Q,V,2
MITCHELL									
OIL & GAS									
	*	BP PIPELINES (NORTH AMERICA)		NE OF COLORADO CITY	COLORADO CITY STATION	CRUDE IN SHALLOW GW	0	1	E,Q,V,2
MONTAGUE									
OIL & GAS									
		BOWIE GAS PLANT	09-89-679	3 MILES NE OF BOWIE		HYDROCARBON	1C	3	E.Q.V.2
		KOCH PLANT-PAINE RANCH	09-00-642	2 MILES WEST OF NOCONA	PAINE RANCH PROPERTY	CRUDE OIL	2	3	E.Q.V.2
		MONTAGUE COUNTY GROUNDWATER AND SEEPS		18 MILES NORTH OF NOCONA	MONTAGUE COUNTY REGULAR	NaCl	1C	1	E.Q.V.2
		TEPPCO - BOWIE STATION		1 MILE WEST OF BOWIE	BOWIE STATION	CRUDE OIL IN GW	0	3	E,Q,V,2
MONTGOMERY									
OIL & GAS									
		ADAM COPPOLO COMPLAINT	3-5815	8 MILES SOUTH OF CONROE	CONROE FIELD	SODIUM CHLORIDE	2	3	E,Q,V,2
		DEAN COX	3-6341	8 MILES SOUTH OF CONROE	CONROE FIELD	NACL, BENZENE	2	1	E,Q,V,2
		DUKE ENERGY FIELD SERVICES		CONROE GAS PLANT SITE		BTEX	0	3	E,Q,V,2
MOORE									
OIL & GAS									
		COLORADO INTERSTATE GAS (BIVINS STA.)	10-0041	1/4 MILE NORTH OF MASTERSON	PANHANDLE (RED CAVE)	VOL. ORG. COMPOUNDS	0	5	E.Q.V.2

TABLE 2
GROUNDWATER CONTAMINATION CASE DESCRIPTIONS BY COUNTY
RAILROAD COMMISSION OF TEXAS

COUNTY	DIVISION	NEW CASES	FILE NAME	FILE NUMBER	LOCATION		CONTAMINATION DESCRIPTION	ENFORCEMENT STATUS		DATA QUALITY
NOLAN										
	OIL & GAS									
			ORYX ENERGY CO.	7B-2609	4 MILES NORTH OF MARYNEAL	WESTLAKE PLANT	HCl	2	3	E,Q,V,2
NUECES										
	OIL & GAS									
			CITGO REFINING & CHEM. (REF TO TCEQ)	OCP# 1107	WEST PLANT		REFINED PRODUCT	1C	6C	E,Q,V,2
			DUKE ENERGY	OCP# 1198	GULF PLAINS GAS PLANT		CONDENSATE	0	5	E,Q,V,2
			HEROD OIL & FUEL (ZULA McCOY - DRISCOLL SWD)		6 MILES NORTHWEST OF DRISCOLL	AGUA DULCE FIELD	METALS, TPH, BENZENE	1C	3	E,Q,V,2
			HISTORIC CRUDE OIL PIPELINE	OCP# 1000	453 SARATOGA GOLLIAR ROAD		BTEX	0	4	E.Q.V.2
			KOCH PIPELINE CO., BETCO SCAFFOLDING	OCP# 1483	818 NAVIGATION BLVD.	CORPUS CHRISTI, TX	CRUDE OIL	0	4	E,Q,V,2
			KOCH PIPELINE CO., LP	OCP# 1475	AGUA DULCE	AGUA DULCE, TX	CRUDE	0	3	E.Q.V.2
			KOCH PIPELINE CO., LP	OCP# 1502	WEST REFINERY; VIOLA STATION		BTEX	0	6C	E.Q.V.2
			PG & E GAS TRANSMISSION	OCP# 1094	SHOUP GAS PLANT		BTEX	0	4	E.Q.V.2
NUECES										
	OIL & GAS									
			PITTENCRIEFF AMERICAN INC.	OCP# 1634	FORMER WASTE OIL TANK BATERY & SWD		BTEX	0	6C	E.Q.V.2
			SOUTHERN GAS PIPELINE	OCP# 1662	BRADSHAW COMPRESSOR STATION		BENZENE	0	6C	E.Q.V.2
PANOLA										
	OIL & GAS									
			DUKE ENERGY	OCP# 1194	3.5 MILES NNW OF CARTHAGE	EAST TEXAS GAS PLANT	HYDROCARBONS	0	4	E,Q,V,2
			OXY USA - EAST TEXAS GAS PLANT	OCP# 1610	10 MILES SOUTHWEST OF CARTHAGE	FORMER PANOLA GAS PLANT	HYDROCARBONS/BENZ.	0	5	E,Q,V,2
			SNYDER OIL CORPORATION	OCP# 1659	D.C. BRANNON LEASE # 1	CARTHAGE, S (TRAVIS PEAK)	BTEX	0	5	E,Q,V,2
			TRIDENT PRODUCTION		7 MILES SE OF MARSHALL	BETHANY (GLENROSE 4300)	TPH, BTEX	5	5	E,Q,V,2
PARKER										
	OIL & GAS									
			WESTERN RESERVES CORPORATION	7B-4199	3.5 MILES SOUTH OF MILSAP	DILLON (STRAWN) FIELD	NaCl	1C	3	E,Q,V,2
		*	ENBRIDGE GATHERING L.P.	VCP#40010	1.7 MILES N OF SPRINGTOWN	SPRINGTOWN GAS PLANT	HYDROCARBONS ON GW	2	4	E,Q,V,2
PECOS										
	OIL & GAS									

TABLE 2
GROUNDWATER CONTAMINATION CASE DESCRIPTIONS BY COUNTY
RAILROAD COMMISSION OF TEXAS

COUNTY / DIVISION	NEW CASES	FILE NAME	FILE NUMBER	LOCATION		CONTAMINATION DESCRIPTION	ENFORCEMENT STATUS		DATA QUALITY
		KN ENERGY, INC	OCP# 1092	12 MILES SOUTH OF GRANDFALLS	SANTA ROSA GAS PLANT	HC IN GW	0	5	E.Q.V.2
		LINK {EOTT (PREV.-TEXAS-NM PIPELINE CO.)}	OCP# 1270	5 MILES N OF FORT STOCKTON	GOMEZ FIELD (DIAMOND Y SPRGS)	CRUDE OIL	0	5	E,Q,V,2
		NORTHERN NATURAL GAS	OCP# 1572	NNW OF FORT STOCKTON	GOMEZ GAS PLANT	PSH IN GW	0	5	E.Q.V.2
POTTER									
OIL & GAS									
		WILLIAMS ENERGY SERVICE INC.	OPC #1776	PIONEER TANK BATTERY # 2		FREE PHASE HC	0	4	E,Q,V,2
REAGAN									
OIL & GAS									
		EXXON PIPELINE CO.	OCP# 1290	4 MILES WEST OF BIG LAKE	KEMPER STATION	CRUDE OIL	1D	4	E,Q,V,2
		ROCKER B GAS PLANT (ANADARKO)	OCP# 1118	18 MILES NW OF BIG LAKE	SPRABERRY <TREND AREA>	CONDENSATE	0	4	E,Q,V,2
REFUGIO									
OIL & GAS									
		EXXON COMPANY, U.S.A.		EXXON'S TOM O'CONNOR GAS PLANT	TOM O'CONNOR FIELD	NATURAL GAS LIQUID	0	4	E,Q,V,2
		KOCH	OCP# 1476	ARANSAS RIVER AREA 2 - - -	aka ALDERETE RANCH AREA 2	CRUDE OIL	0	5	E,Q,V,2
		KOCH	OCP# 1488	ARANSAS RIVER AREA 1		BENZENE IN GW	0	6C	E.Q.V.2
RUNNEL									
OIL & GAS									
		LEO EUBANKS CONPLAINT	7C-2185	5 MILES SOUTHWEST OF WINTERS	LEO EUBANKS RANCH 4" PL	HYDROCARBON	1C	6C	E,Q,V,2
		SUNOCO PIPELINE		10 MILES SW OF BALLINGER	ROWENA-BALLINGER GATH LINE	HYDROCARBON	0	4	E,Q,V,2
SAN PATRICIO									
OIL & GAS									
		BENNIE CRAFT COMPLAINT	04-0710	5 MI N OF CORPUS CHRISTI	ANGELITA, NEW FIELD	CRUDE OIL, PAHS, METALS	0	5	E,Q,V,2
		CHILTIPIN CREEK SEEP SITE		SINTON CITY LIMITS		CRUDE OIL	1C	4	E,Q,V,2
		KOCH	OCP# 1518	LOUIS DREYFUS - DLF LEASE		Cl & CRUDE OIL	0	5	E,Q,V,2
		KOCH GATHERING SYSTEMS, INC.	OCP# 1473	GUNDERLAND STATION		HYDROCARBONS	0	5	E.Q.V.2
		KOCH PIPELINE CO.	OCP# 1489	INGLESIDE MARINE TERMINAL		CRUDE OIL	0	4	E.Q.V.2
		KOCH PIPELINE CO./TEJAS GAS PIPELINE	OCP# 1493	RATTLESNAKE LINE - LA QUINTA		VOC, TPH, PAH	0	6C	E.Q.V.2
		KOCH PIPELINE CO./TEJAS GAS PIPELINE	OCP# 1495	RATTLESNAKE LINE - CR 78		VOC, TPH, PAH	0	6C	E.Q.V.2
		KOCH PIPELINE CO./TEJAS GAS PIPELINE	OCP# 1876	RATTLESNAKE LINE - CR 41		VOC, TPH, PAH	0	6C	E.Q.V.2
		MARATHON OIL COMPANY	OCP# 1536	CENTRAL FACILITY		HYDROCARBONS	0	3	E.Q.V.2
		MARATHON OIL COMPANY	OCP# 1538	WELDER GAS PLANT		VSH, TPH	0	4	E.Q.V.2
		NUECES BAY SEEP		NUECES BAY STATE TRACT 707	WHITE POINT, EAST FIELD	CRUDE OIL	1D	4	E,Q,V,2
SCHLEICHER									
OIL & GAS									
		CONOCO INC. (EL DORADO GAS PLANT)	OPC# 1167	16 MILES SE OF CHRISTOVAL	HULLDALE FIELD	HYDROCARBON & BENZENE	0	5	E,Q,V,2

TABLE 2
GROUNDWATER CONTAMINATION CASE DESCRIPTIONS BY COUNTY
RAILROAD COMMISSION OF TEXAS

COUNTY / DIVISION	NEW CASES	FILE NAME	FILE NUMBER	LOCATION		CONTAMINATION DESCRIPTION	ENFORCEMENT STATUS		DATA QUALITY
		UPRC/DUKE ENERGY	OCP# 1201	9 MILES NE OF ELDORADO	HULLDALE GAS PLANT	HYDROCARBON	0	4	E,Q,V,2
SCURRY									
OIL & GAS									
		ANITA BENZ COMPLAINT	8A-1073	3 MILES WEST OF SNYDER	KELLY-SNYDER FIELD	CRUDE OIL	1C	3	E,Q,V,2
		CHEVRON PIPELINE COMPANY	OCP# 1152	ENNIS CREEK 6" PL SPILL SITE	KELLY-SNYDER FIELD	CRUDE OIL IN GW	0	4	E.Q.V.2
		CHEVRONTEXACO	OCP# 1676	NORTH OF SNYDER	FULLER GAS PLANT	TPH, BETEX	1C	4	E.Q.V.2
		EXXONMOBIL	OCP# 1291	12 MILES WEST OF SNYDER	DIAMOND "M" GAS PLANT	HYDROCARBON	3	5	E,Q,V,2
		UNKNOWN OPERATOR		3 MILES NORTHWEST OF SNYDER	BASIN WAX RECLAMATION PLANT	BENZENE & CL IN GW	1A	5	E,Q,V,2
	*	UNKNOWN OPERATOR (DOROTHY KING SITE)		WEST OF SNYDER	SACROC FIELD	CRUDE OIL IN GW	1B	1	E,Q,V,2
SHACKELFFORD									
OIL & GAS									
		PETTY SEEP	7B-6496	PETTY PROPERTY LEASE	SHACKELFORD COUNTY REG.	OILFIELD BRINE	5	5	E,Q,V,2
		UNIDENTIFIED/OMAN & MCCOWAN	7B-7005	8 MILES NORTH OF LUEDERS	IVY FIELD	SALTWATER SEEP	2	2B	E,Q,V,2
STARR									
OIL & GAS									
		KERR MCGEE (ALVAREZ COMPLAINT)	04-0953	1 MILE EAST OF LA GLORIA	SUN, NORTH	CRUDE (OCP# 1214)	1C	5	E.Q.V.2
STEPHENS									
OIL & GAS									
		SWENSONDALE-JIM LUCAS PROPERTY	7B-6602	11 MILES SE OF BRECKENRIDGE	SWENSON, P. S.	OIL SEEP INTO CREEK	5	4	E,Q,V,2
		UNIDENTIFIED OPER./ SHACK PROPERTY	7B-6258	8 MILES SW OF BRECKENRIDGE	SHACK PROPERTY	CHLORIDE IN GW	5	3	E,Q,V,2
	*	FIRST NATIONAL BANK OF ABILENE	OCP# 1051	ELIASVILLE GAS PLANT		HYDROCARBONS, Hg	0	4	E,Q,V,2
STERLING									
OIL & GAS									
		PIONEER NATURAL RESOURCES USA	OCP# 1616	15 MILES WEST OF STERLING CITY	STERLING CITY GP	CONDENSATE IN GW	0	5	E,Q,V,2
		STERLING COUNTY WD COMP	08-3917	STERLING CITY AREA	PAROCHIAL	WATER WELL SALTY	1C	2B	E.Q.V.2
SUTTON									
OIL & GAS									
		DOMINION E & P	OCP# 1995	9 MILES NORTHWEST OF SONORA	DEBERRY RANCH	HYDROCARBONS & BTEX	0	4	E,Q,V,2
		DUKE ENERGY	7C-0043	5.5 MILES SE OF SONORA	SONORA GAS PLANT #1	BTEX HYDROCARBONS	0	4	E,Q,V,2

TABLE 2
GROUNDWATER CONTAMINATION CASE DESCRIPTIONS BY COUNTY
RAILROAD COMMISSION OF TEXAS

COUNTY / DIVISION	NEW CASES	FILE NAME	FILE NUMBER	LOCATION		CONTAMINATION DESCRIPTION	ENFORCEMENT STATUS		DATA QUALITY
		DUKE ENERGY	7C-0188	5.5 MILES SE OF SONORA	SONORA GAS PLANT #2	BTEX HYDROCARBONS	0	4	E,Q,V,2
	*	W.L. WHITEHEAD (BUD) COMPLAINT		14 MILES SW OF SONORA	WHITEHEAD RANCH WW	HYDROCARBONS	1C	1	E,Q,V,2
TERRY									
OIL & GAS									
		SPUWCD COMPLAINT	8A-3344	8 MILES NW OF WELCH	NYSTEL LEASE	CHLORIDES	1C	2A	E,Q,V,2
	*	SOUTH PLAINS UWCD COMPLAINT	8A-4648		TXL	CHLORIDE	1C	1	E,Q,V,2
TOM GREEN									
OIL & GAS									
		MANDI-INJECTO		6.5 MILES SW OF SAN ANGELO	BUBENIK (STRAWN) FLD	CHLORIDES	1A	4	E,Q,V,2
		STUART SEIDEL COMPLAINT	7C-2183	2 MILES NORTH OF CHRISTOVAL	SEIDEL LEASE	HIGH CHLORIDES	1C	4	E,Q,V,2
TYLER									
OIL & GAS									
	*	PREMIUM EXPLORATION	3/1/5977	4.5 MILES SE OF SPURGER	SPURGER (YEGUA #3) FIELD	BTEX, CHLORIDE	3	2A	E,Q,V,2
UPSHUR									
OIL & GAS									
		McBEE OPERATING CO.	OCP# 1540	1 1/4 MILES WEST OF GILMER	ROSEWOOD (COTTON VALLEY)	CONDENSATE	1C	5	E,Q,V,2
UPTON									
OIL & GAS									
		ENOGEX/NUSTAR	7C-0061	10 MILES EAST OF CRANE	WILSHIRE GAS PLANT	HYDROCARBONS	0	4	E,Q,V,2
		ENOGEX/NUSTAR/TORCH	7C-0196	19 MILES NE OF RANKIN	BENEDUM GAS PLANT	MERCURY, HYDROCARBS	0	4	E,Q,V,2
UPTON									
OIL & GAS									
		EXXONMOBIL	0CP# 1846	20 MILES NORTH OF RANKIN, SEC.3	"GIDDINGS EST. FEE"	HYDROCARBON	1D	6C	E,Q,V,2
	*	RAIDER O & G (NICKELL COMPLAINT)	7C-7214	10 MILES NE OF McCAMEY	McCAMEY FIELD	HYDROCARBON	1C	1	E,Q,V,2
VAN ZANDT									
OIL & GAS									
		UNOCAL	OCP# 1872	+/- 1 MILE SOUTH OF VAN, TX	ENAS PIT SITE	SALT WATER & BENZENE	0	4	E,Q,V,2
		WESTERN GAS RESOURCES	OCP# 1772	1.6 MILES NW OF FRUITVALE	EDGEWOOD GAS PLANT	LOW pH, BTEX	0	5	E,Q,V,2
VICTORIA									
OIL & GAS									
		AMERICAN SHORELINE, INC.	2-01-2941	11 MILES WNW OF VICTORIA	PUTNAM WW, WEBER (178895) 3-C	NATURAL GAS	1C	4	E,Q,V,2

TABLE 2
GROUNDWATER CONTAMINATION CASE DESCRIPTIONS BY COUNTY
RAILROAD COMMISSION OF TEXAS

COUNTY DIVISION	NEW CASES	FILE NAME	FILE NUMBER	LOCATION		CONTAMINATION DESCRIPTION	ENFORCEMENT STATUS		DATA QUALITY
	*	AURORA RESOURCES (prev. AEP GAS MKTG)	OCP# 1090	SAN PATRICIO FIELD	SAN PATRICIO FLD DEHYDRATOR	BTEX & CONDENSATE	0	4	E,Q,V,2
	*	AURORA RESOURCES (prev. AEP GAS MKTG)	OCP# 1101	TRITON FIELD	TRITON FIELD DEHYDRATOR	BTEX	0	4	E,Q,V,2
WARD									
OIL & GAS									
		BLOCK 16 COMMON POINT (MULTI OPER.)	OCP# 1601	3 MILES SOUTH OF PYOTE		COND. IN GW	0	4	E,Q,V,2
		DICK WATT COMPLAINT (CHEVRONTEXACO)	8-4512	MONAHANS AREA	SANDHILLS, WEST	CRUDE OIL IN GW	1C	5	E,Q,V,2
		KINDER MORGAN, INC.	OCP# 1116	2 MILES SOUTH OF WICKETT, TX	ESTES GAS PLANT	HYDROCARB CONDENSATE	0	5	E,Q,V,2
		KN ENERGY, INC	OCP# 1457	SEALY SMITH GP	SEALY SMITH	HC IN GW, CORRECTIVE	0	5	E.Q.V.2
		NORTH CRAWAR-TRANSWESTERN PLANT	OCP# 1750	SE OF MONAHANS	NORTH CRAWAR COMP STA	HYDROCARBONS	0	5	E.Q.V.2
		NORTHERN NATURAL GAS	OCP# 1573	8 MILES SOUTH OF PYOTE	LOCKRIDGE GAS PLANT	HC IN GW, CORRECTIVE	0	4	E,Q,V,2
	*	LINK ENERGY PIPELINE LP		WEST OF PYOTE	QUITO GATHERING SITE	CRUDE IN SHALLOW GW	0	5	E,Q,V,2
WHARTON									
OIL & GAS									
		COLORADO RIVER SEEP	CU 03-5104	4 MILES SOUTH OF LANE	MAGNET WITHERS	CRUDE OIL	1C	1	E,Q,V,2
		ROPER COMPLAINT	3-5812	2 MILES WEST OF MAGNET	MAGNET WITHERS FIELD	SODIUM CHLORIDE	2	3	E,Q,V,2
		TREYBIG COMPLAINT	3-5617	3 MILES SW OF LANE CITY	MAGNET WITHERS FIELD	NaCl	2	3	E,Q,V,2
WICHITA									
OIL & GAS									
		CONOCO, INC./ MITCHELL ROAD	09-00-051	5 MILES WEST OF IOWA PARK	WICHITA COUNTY REGULAR	CRUDE OIL	1A	4	E,Q,V,2
		TEPPCO - WICHITA RIVER		12 MILES WEST OF WICHITA FALLS	WICHITA RIVER	CRUDE OIL	0	1	E,Q,V,2
		TEPPCO CRUDE OIL, LLC	CU 09-1841	PAWHUSKA LANE	BURKBURNETT, TEXAS	CRUDE OIL	0	3	E.Q.V.2
	*	TPI PIPELINE CORP (TEPPCO)	OCP# 1826	15 MILES WEST OF WICHITAL FALLS	KADANE STATION	BTEX IN GROUNDWATER	0	3	E,Q,V,2
WINKLER									
OIL & GAS									
		KN ENERGY, INC	OCP# 1117	KERMIT AREA	WALTON GAS PLANT	PSH IN GW	0	4	E.Q.V.2
		SHELL PIPELINE COMPANY	OCP# 1053	6 MILES SW OF NOTREES	WHEELER TANK FARM/PUMP STA	CRUDE/HC IN GW, CORRE	0	5	E,Q,V,2
WISE									
OIL & GAS									
		MEC BUSEY UNIT	09-00-021	5 MILES E OF BRIDGEPORT	BOONSVILLE (BEND CONGL., GA	CONDENSATE	0	4	E.Q.V.2
		MITCHELL GAS SERVICES		1 MILE WEST OF BRIDGEPORT	BRIDGEPORT GAS PLANT	CONDENSATE	0	3	E,Q,V,2
		REX KEESE WATER WELL		5 MILES WSW OF DECATUR	BOONSVILLE (BEND CONGL., GA	NATURAL GAS	0	2B	E.Q.V.2
		WARREN/TRIDENT		1 MILE NW OF DECATUR	DECATUR COMPRESSION STATION	CONDENSATE	0	4	E.Q.V.2
YOAKUM									
OIL & GAS									
		CHARLES TERRY COMPLAINT (BP PIPELINE)	8A-4539	DENVER CITY AREA	WASSON FIELD	CRUDE OIL IN GW	1C	4	E,Q,V,2
		GROUP ENVIRONMENTAL MGMT CO/BP	OCP# 1087	17 MILES WEST OF BROWNFIELD	PRENTICE GAS PLANT	HYDROCARBON	0	5	E,Q,V,2

TABLE 2
GROUNDWATER CONTAMINATION CASE DESCRIPTIONS BY COUNTY
RAILROAD COMMISSION OF TEXAS

COUNTY DIVISION	NEW CASES	FILE NAME	FILE NUMBER	LOCATION		CONTAMINATION DESCRIPTION	ENFORCEMENT STATUS		DATA QUALITY
		RAY MARION COMPLAINT	OCP# 1131	DENVER CITY AREA	WASSON FIELD	PRODUCED WATER IN WW	1C	4	E,Q,V,2
		SHELL DENVER CITY PLANT	8A-0139	3 MILES NORTH OF DENVER CITY	WASSON FIELD	CHLORIDES	0	3	E,Q,V,2
		VULCAN CHEMICALS COMPANY	OCP# 1103	2.5 MILES EAST OF DENVER CITY	VULCAN MATERIALS PLANT	BRINE	0	3	E,Q,V,2
	*	OCCIDENTAL PERMIAN, LTD/SLUGWD COMPLAINT	8A-4087	DENVER CITY AREA		NATURAL GAS IN GW	1C	5	E,Q,V,2

SUMMARY

TOTAL NUMBER OF GROUNDWATER CONTAMINATION CASES		% OF RCT TOTAL	% OF REPORT TOTAL
OIL AND GAS DIVISION	250	100.00	3.7
SURFACE MINING DIVISION	0	0.0	0.0

TOTAL NUMBER OF GROUNDWATER CASES REGULATED BY THE RCT	250	100.0%	3.7%
TOTAL NUMBER OF NEW CASES REGULATED BY THE RCT	35	6.3%	0.5%
TOTAL NUMBER OF COUNTIES WITH GROUNDWATER CONTAMINATION CASES REGULATED BY THE RCT	85		

Figure 12. RCT Enforcement Status Summary

				0	1	2	3	4	5	6
A Federal B State	STATE/FED FUNDS	ENFORCEMENT STATUS	5		5		3	1	4	2
A AG Office B Federal	COURT/FED ACTION		4							
A Permit B Order C Exec Action D Fed Referral	EXECUTIVE ACTION		3			1	1	2	1	
A Info Request B Plan Approval C Notice of Contamination D Referred	STAFF ACTION		2		5	1	9	9	1	
CONFIRMED- A Inspection B Data Review C Complaint D Referral	STAFF DISCOVERY		1		14	9	12	21	11	6
A Voluntary Compliance and Notification B Voluntary Entrance into Cleanup Program	VOLUNTARY ACTION		0		1	2	14	39	51	12

ACTIVITY STATUS

No Activity	Contamination Confirmed	Investigation	Corrective Action Planning	Implement Action	Monitor Action	Action Completed
	A Action B No Action	A Action B No Action			A Remediation B Source Removal C No Further Action Needed D Institutional Controls E Engineering Controls	

Figure 13. RCT County Contamination Map

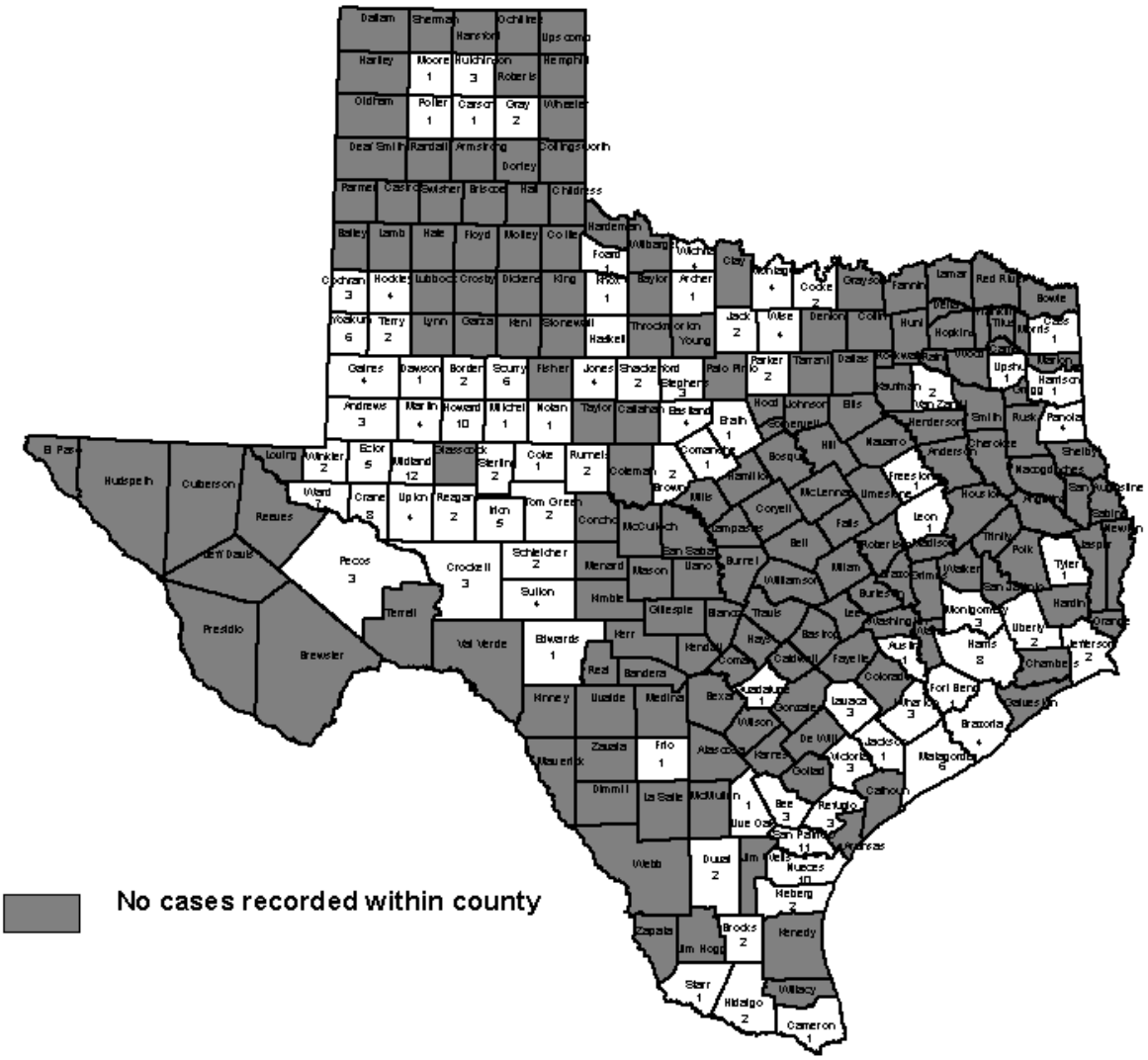

Table 3
Texas Alliance of Groundwater Districts
Groundwater Contamination Case
Description Table

TABLE 3
GROUNDWATER CONTAMINATION CASE DESCRIPTION BY COUNTY
TEXAS ALLIANCE OF GROUNDWATER DISTRICTS

EXPLANATION OF FIELDS

COUNTY:	THE COUNTY NAME IS THE FIRST ENTRY IN THE LEFT PORTION OF THE TABLE. IT IS LISTED ONLY ONCE FOR EACH OF THE CASES IN THAT COUNTY.
DISTRICT:	THE SECOND ENTRY FROM THE LEFT IS THE DISTRICT NAME. IT IS LISTED ONLY ONCE FOR EACH COUNTY. DISTRICT ABBREVIATIONS: BS/EACD - BARTON SPRINGS/EDWARDS AQUIFER CONSERVATION DISTRICT. EUWCD - EVERGREEN UNDERGROUND WATER CONSERVATION DISTRICT.
NEW CASES:	AN ASTERISK (*) IS PLACED IN EACH RECORD THAT IS REPORTED AS NEW FOR THE YEAR.
FILE NAME:	FILE NAMES REFLECT RESPONSIBLE PARTIES OR GEOGRAPHIC LOCATION
FILE NUMBER:	FILE NUMBERS ARE ASSIGNED ACCORDING TO THE RESPECTIVE DIVISION NUMBERING SYSTEM. FILE NUMBER IS USED TO LOCATE FILE IN TCEQ RECORDS.
LOCATION:	LOCATIONS ARE GIVEN AS ADDRESSES OR GEOGRAPHIC LOCATIONS DESCRIPTIONS.
CONTAMINATION DESCRIPTION:	AL - ALUMINUM, CU - COPPER, ZN - ZINC
DATE:	DATE INVESTIGATION WAS BEGUN
ENFORCEMENT STATUS:	ENFORCEMENT STATUS CODES ARE COMPLETED BY THE DISTRICTS. SEE PAGES 29-35 FOR A COMPLETE DESCRIPTION OF THESE CODES.
DATA QUALITY:	E - EPA APPROVED ANALYTICAL PROCEDURES, Q - QUALITY CONTROL PROGRAM ESTABLISHED FOE SAMPLING PROCEDURES, V- VERIFICATION OF CONTAMINATION THROUGH PROCEDURES LISTED BELOW: 1. SPLITTING SAMPLES WITH REGULATED ENTITY OR OTHER AGENCY FOR COMPARISON OF ANALYSIS RESULTS 2. RESAMPLING FOR VERIFICATION ANALYSIS RESULTS 3. SUPERVISORY OR COMMITTEE REVIEW OF SAMPLING PROCEDURES AND ANALYSIS RESULTS

TABLE 3
GROUNDWATER CONTAMINATION CASE DESCRIPTION BY COUNTY
TEXAS ALLIANCE OF GROUNDWATER DISTRICTS

COUNTY / DISTRICT	NEW CASE	FILE NAME	FILE NUMBER	LOCATION	CONTAMINATION DESCRIPTION	DATE	ENFORCEMENT STATUS		DATA QUALITY
WILSON									
EUWCD									
		KOCH INDUSTRIES, INC.		6 MILES NORTHWEST OF FLORESVILLE EAST OF US 181	GASOLINE, DIESEL FUEL, JET FUEL	3/15/92	2C	4	E,Q,V,2
TRAVIS									
BS/EACD									
		POLK FEED #2	58-50-1P2	HWY 290	PETROLEUM HYDROCARBONS	1997	1A	6	E,Q
		CAPITAL CITY OIL	58-50-1C1-1C4	CAPITAL CITY OIL - HWY 290	PETROLEUM HYDROCARBONS	2001	1A	6	E
		USGS TARGET MW	58-50-216	USGS (TARGET) MONITOR WELL - 2300 W BEN WHITE	DISSOLVED LEAD, CU, ZN, AL	2001	1A	6	E

TABLE 3
GROUNDWATER CONTAMINATION CASE DESCRIPTION BY COUNTY
TEXAS ALLIANCE OF GROUNDWATER DISTRICTS

SUMMARY

TOTAL NUMBER OF GROUNDWATER CONTAMINATION CASES		% OF TAGD TOTAL	% OF REPORT TOTAL
BARTON SPRINGS EDWARDS AQUIFER CONSERVATION DISTRICT	3	75.00	<0.1
EVERGREEN UNDERGROUND WATER CONSERVATION DISTRICT	1	25.0	<0.1
TOTAL NUMBER OF GROUNDWATER CASES REGULATED BY THE TAGD	4	100.0%	<0.1%
TOTAL NUMBER OF NEW CASES REGULATED BY THE TAGD	0	6.3%	0.0
TOTAL NUMBER OF COUNTIES WITH GROUNDWATER CONTAMINATION CASES REGULATED BY THE TAGD	2		

Figure 14. TAGD Enforcement Status Summary

A Federal B State	STATE/FED FUNDS	ENFORCEMENT STATUS	5						
A AG Office B Federal	COURT/FED ACTION		4						
A Permit B Order C Exec Action D Fed Referral	EXECUTIVE ACTION		3						
A Info Request B Plan Approval C Notice of Contamination D Referred	STAFF ACTION		2				1		
CONFIRMED- A Inspection B Data Review C Complaint D Referral	STAFF DISCOVERY		1						3
A Voluntary Compliance and Notification B Voluntary Entrance into Cleanup Program	VOLUNTARY ACTION		0						
				0	1	2	3	4	5	6
				No Activity	Contamination Confirmed	Investigation	Corrective Action Planning	Implement Action	Monitor Action	Action Completed

ACTIVITY STATUS

Contamination Confirmed	Investigation	Monitor Action
A Action B No Action	A Action B No Action	A Remediation B Source Removal C No Further Action Needed D Institutional Controls E Engineering Controls

Figure 15. TAGD County Contamination Map

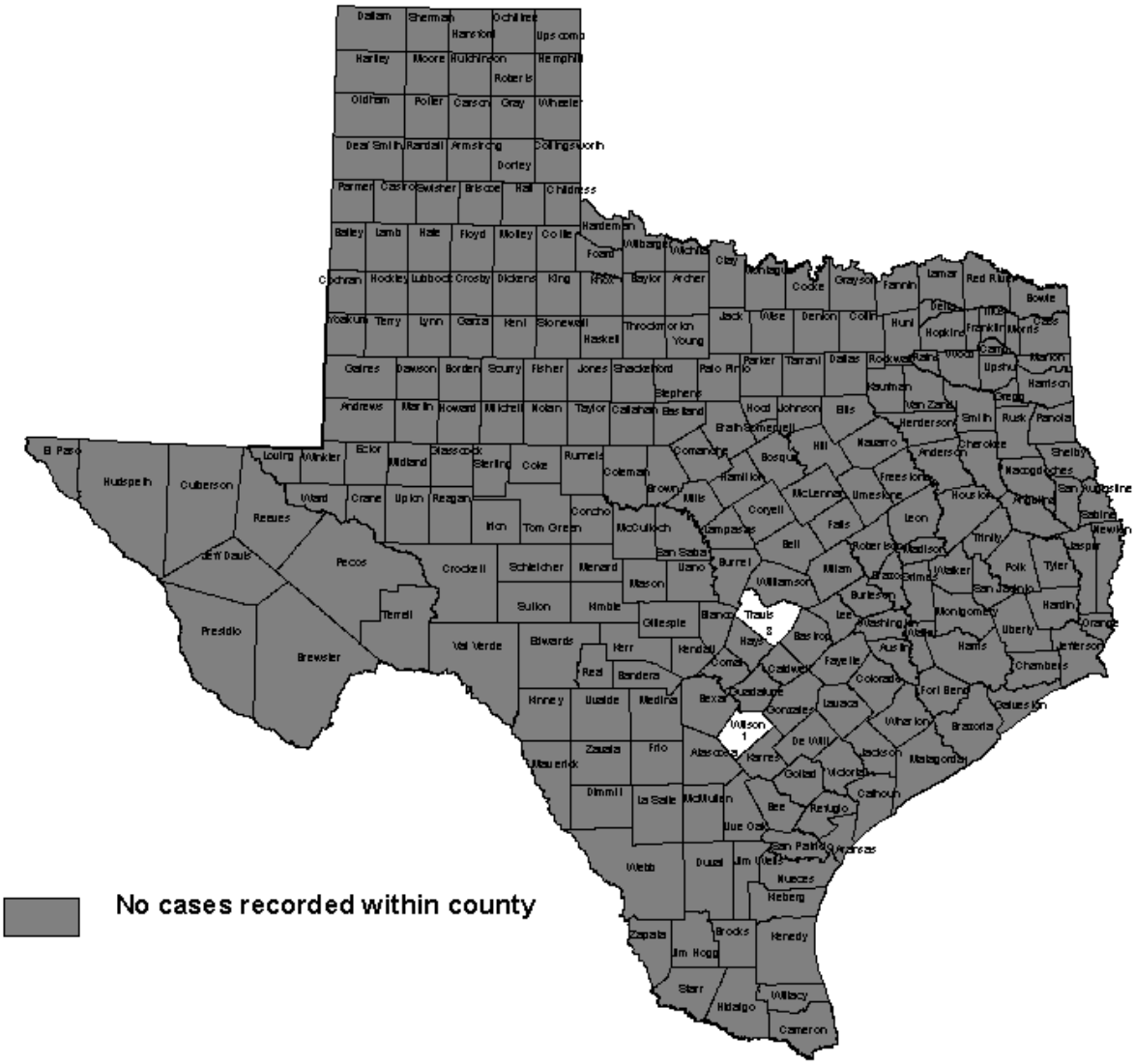

APPENDIXES

Appendix 1. Members and Representatives of the Texas Groundwater Protection Committee

Appendix 2. Texas Groundwater Protection Policy

Appendix 3. Groundwater Classification System

Appendix 4. Rules of the Texas Groundwater Protection Committee

Appendix 5. TCEQ Rules on Spill Prevention and Control

Appendix 6. District and Regional Offices

Appendix 7. Contacts for Agencies and Districts

Appendix 8. Central Records Locations of Agencies

Appendix 9. Other Reports and Publications

Appendix 10. Cases Closed by Select Status Codes

Appendix 1. Members and Representatives of the Texas Groundwater Protection Committee

CHAIRMAN - TEXAS COMMISSION ON ENVIRONMENTAL QUALITY

Glenn Shankle, Executive Director
Texas Commission on Environmental Quality
Building F, Room 4210, MC 109
P. O. Box 13087
Austin TX 78711-3087
Telephone: (512) 239-3900 FAX: (512) 239-3939

Designated Chairman
Mary Ambrose, Senior Policy Analyst
Policy and Regulations Division
Texas Commission on Environmental Quality
Building F, Room 433, MC 204
P. O. Box 13087
Austin TX 78711-3087
Telephone: (512) 239-4813 FAX: (512) 239-4808
mambrose@tceq.state.tx.us

VICE-CHAIRMAN- TEXAS WATER DEVELOPMENT BOARD

Kevin Ward, Executive Administrator
Texas Water Development Board
P. O. Box 13231
Austin TX 78711-3231
Telephone: (512) 463-7850 FAX: (512) 475-2053

Designated Vice-Chairman
Janie Hopkins, Project Manager
Texas Water Development Board
P. O. Box 13231
Austin TX 78711-3231
Telephone: (512) 936-0841 FAX: (512) 936-0889
Janie.Hopkins@twdb.st.tx.us

MEMBERS

RAILROAD COMMISSION OF TEXAS

Ronald Kitchens, Executive Directo
Railroad Commission of Texas
P. O. Box 12967
Austin TX 78711-2967
Telephone: (512) 463-7068 FAX: (512) 936-7000

Designated Representative
Leslie Savage
Railroad Commission of Texas
P. O. Box 12967
Austin TX 78711-2967
Telephone: (512) 463-3296 FAX: (512) 463-6780
leslie.savage@rrc.state.tx.us

TEXAS STATE SOIL AND WATER CONSERVATION BOARD

Rex Isom, Executive Director
Texas State Soil and Water Conservation Board
P. O. Box 658
Temple TX 76503-0658
Telephone: (254) 773-2250 FAX: (254) 773-3311

Designated Representative
Kevin Wagner
Texas State Soil and Water Conservation Board
P. O. Box 658
Temple TX 76503-0658
Telephone: (254) 773-2250 FAX: (254) 773-3311
kwagner@tsswcb.state.tx.us

TEXAS DEPARTMENT OF AGRICULTURE

Martin A. Hubert, Deputy Commissioner
Texas Department of Agriculture
P. O. Box 12847
Austin TX 78711-8247
Telephone: (512) 463-7567 FAX: (512) 463-1104

Designated Alternate

Ambrose Charles, Pesticide Risk Assessment and Toxicology Program
Texas Department of Agriculture
P. O. Box 12847
Austin TX 78711-8247
Telephone: (512) 463-7497 FAX: (512) 475-1618
acharles@agr.state.tx.us

TEXAS DEPARTMENT OF HEALTH

Eduardo Sanchez, MD
Commissioner of Health
Texas Department of Health
1100 West 49th Street
Austin TX 78756
Telephone: (512) 458-7375 FAX: (512) 458-7477

Designated Representative

Ken Ofunrein,
Toxic Substances Control Division
Texas Department of Health
1100 West 49th Street
Austin TX 78756
Telephone: (512) 834-6600 ext. 2430
FAX: (512) 834-6644
ken.ofunrein@beh.tdh.state.tx.us

TEXAS DEPARTMENT OF LICENSING AND REGULATION

Designated Representative
Lee Parham
Texas Department of Licensing and Regulation
Water Well Drillers and Pump Installers Program
P. O. Box 12157
Austin TX 78711-2157
Telephone: (512) 463-3173 FAX: (512) 475-2874
lee@license.state.tx.us

TEXAS ALLIANCE OF GROUNDWATER CONSERVATION DISTRICTS

Richard Bowers, Manager, North Plains Groundwater Conservation District
President, Texas Alliance of Groundwater Districts
P. O. Box 795
Dumas, TX 79029
Telephone: (806) 935-6401 FAX: (806) 935-6633
bowers@npwd.org

Designated Representative
Barry Miller, Manager, Gonzales County UWCD
P. O. Box 1919
Gonzales TX 78629-1919
Telephone: (830) 672-1047 FAX: (830) 672-1047
gcuwcd@gvec.net

TEXAS AGRICULTURAL EXPERIMENT STATION

Edward A. Hiler, Director, Texas Agricultural Experiment Station
The Texas A&M University System
2118 TAMU
College Station TX 77843-2118
Telephone: (409) 845-3713 FAX: (409) 862-1637

Designated Representative
C. Allan Jones, Director, Texas Water Resource Institute
2118 TAMU
College Station TX 77843-2118
Telephone: (979) 845-1851 FAX: (979) 845-8554
cajones@twri.tamu.edu

BUREAU OF ECONOMIC GEOLOGY

Scott Tinker, PhD, Director, Bureau of Economic Geology
The University of Texas at Austin
University Station, Box X
Austin TX 78713-7508
Telephone: (512) 471-1534 FAX: (512) 471-0140

Designated Representative

Bridget Scanlon, PhD, Research Scientist,
Bureau of Economic Geology
The University of Texas at Austin
University Station, Box X
Austin TX 78713-7508
Telephone: (512) 471-8241 FAX: (512) 471-0140
bridget.scanlon@beg.utexas.edu

Web sites for each Texas Groundwater Protection Committee member may be accessed through the committee's website, www.tgpc.state.tx.us.

Appendix 2. Texas Groundwater Protection Policy

Texas Water Code, Section 26.401

(a) The legislature finds that:
- (1) in order to safeguard present and future groundwater supplies, usable and potentially usable groundwater must be protected and maintained;
- (2) protection of the environment and public health and welfare requires that groundwater be kept reasonably free of contaminants that interfere with present and potential uses of groundwater;
- (3) groundwater contamination may result from many sources, including current and past oil and gas production and related practices, agricultural activities, industrial and manufacturing processes, commercial and business endeavors, domestic activities, and natural sources that may be influenced by or may result from human activities;
- (4) the various existing and potential uses are important to the state economy; and,
- (5) aquifers vary both in their potential for beneficial use and in their susceptibility to contamination.

(b) The legislature determines that consistent with the protection of the public health and welfare, the propagation and protection of terrestrial and aquatic life, the protection of the environment, the operation of existing industries, and the maintenance and enhancement of the long-term economic health of the state, it is the goal of groundwater policy in this state that the existing quality of groundwater not be degraded. This goal of nondegradation does not mean zero-contaminant discharge.

(c) It is the policy of this state that:
- (1) discharges of pollutants, disposal of wastes, or other activities subject to regulation by state agencies be conducted in a manner that will maintain present uses and not impair potential uses of groundwater or pose a public health hazard; and
- (2) the quality of groundwater be restored if feasible.

(d) The legislature recognizes the important role of the use of the best professional judgment of the responsible state agencies in attaining the groundwater goal and policy of this state.

Appendix 3. Groundwater Classification System

Purpose

The Texas Groundwater Protection Committee and its member agencies recognize that groundwater classification is an important tool to be used in the implementation of the groundwater policy contained in Section 26.401 of the Texas Water Code. Through classification, the groundwaters in the state can be categorized and protection or restoration measures can then be specified by member agencies according to the quality and present or potential use of the groundwater.

Basis

Four classes are defined based on quality as determined by total dissolved solids content (Figure 15). The names and concentration ranges are based on traditional nomenclature associated with each class. Quality also determines usability, however, it is implicit in this classification that a water-bearing zone must be able to produce sufficient quantities of water to meet its intended use. The examples of use are intended to describe some of the common uses of these classes and are not meant to be exclusive of other uses which might arise due to unusual circumstances or application of new technology such as desalinization.

Application

This groundwater classification system applies to all groundwaters in the state. In assigning a classification, the member agencies shall endeavor to use the natural quality of the groundwater that is unaffected by discharges of pollutants from human activities.

All usable and potentially usable groundwaters are subject to the same protection afforded the nondegradation policy goal of the Texas Water Code in Section 26.401. This section further states that nondegradation does not mean zero-contaminant discharge. Starting with this nondegradation policy goal, protection or restoration measures can be varied according to the response level set by the classification and guidance of this narrative so long as the following conditions are met:

a) Current groundwater uses are not impaired;
b) Potential groundwater uses are not impaired;
c) A public health hazard is not created; and
d) The quality of groundwater is restored if feasible.

In determining protection or restoration measures, the member agencies should consider all beneficial uses to which groundwater of a given quality can currently or potentially be put. Generally, the use of groundwater requiring the highest degree of protection or restoration is human consumption as drinking water. Protection for this use will also be protective of all other current or potential uses in almost all circumstances. The suitability of a zone for use as a human drinking water supply can be based on the quality and quantity of the water it contains as well as its ability to produce enough water to meet its intended use. These considerations facilitate defining two response levels for purposes of assigning protection or restoration measures that are commensurate with the potential to impact human health and the environment.

- Level I response for the fresh, slightly saline and moderately saline classes should be based on the current or potential use as a human drinking water supply.

- Level II response for the very saline to brine class should be based on indirect exposure (i.e., by means other than drinking) or no human consumption.

Evaluations

In specifying a protection or restoration measure, member agencies must apply best professional judgement on a case-by-case basis. Evaluations to be made include but are not limited to such factors as yield, the availability of alternate sources of water, any background concentrations of naturally occurring constituents, the effects of constituents on usability, traditional and potential beneficial uses of the water, economic and technical feasibility of treatment and projected needs for and types of impacts on these groundwaters. In instances where there is a likelihood of hydrologic interconnection with resultant potential for contaminant movement from a given groundwater zone to a surface water body or other groundwater zones, protection and restoration measures for that zone should be determined by the quality and current and potential use of the receiving waters.

Additional Functions

This classification system is intended to be implemented by member agencies as an integral part of their groundwater quality programs. In addition to its response setting function, the classification system can also serve as a common basis among the various programs to foster consistency. It can also be used as a mapping tool to delineate specific areas in need of more detailed groundwater quality management. Towards this end, the Committee recognizes the important contributions of all agencies that compile such data and supports the continuing efforts to enhance the statewide database.

Figure 16. Groundwater Classification System of the Texas Groundwater Protection Committee

CLASS	QUALITY*	EXAMPLES OF USE	AGENCY RESPONSE
Fresh	Zero to 1,000	Drinking and all other uses.	**Level I Response:** Protection or restoration measures based on current use as a human drinking water supply.
Slightly Saline	More than 1,000 to 3,000	Drinking if fresh water is unavailable, livestock watering, irrigation, industrial, mineral extraction, oil and gas production.	
Moderately Saline	More than 3,000 to 10,000	Potential/future drinking and limited livestock watering and irrigation if fresh or slightly saline water is unavailable; industrial, mineral extraction, oil and gas production.	
Very Saline to Brine	More than 10,000	Mineral extraction, oil and gas production.	**Level II Response:** Protection or restoration measures based on indirect exposure or no human consumption.

* Concentration range of Total Dissolved Solids in milligrams per liter.

Appendix 4. Rules of the Texas Groundwater Protection Committee

Title 31. NATURAL RESOURCES AND CONSERVATION
Part XVIII. TEXAS GROUNDWATER PROTECTION COMMITTEE
Chapter 601. GROUNDWATER CONTAMINATION REPORT
Subchapter A. GENERAL PROVISIONS RELATING TO PUBLIC FILES AND JOINT REPORT

§601.1. Purposes of Rules.

The purpose of these sections is to implement duties and responsibilities assigned to the committee under the Texas Water Code, §26.406, concerning the maintenance by certain state agencies of public files containing documented cases of groundwater contamination and the publication by the committee, in conjunction with the commission, of annual groundwater monitoring and contamination reports and to establish general policies of the committee to guide such implementation.

§601.2. Applicability.

These rules specifically apply to each state agency or organization having membership on the committee. The committee is composed of the Texas Natural Resource Conservation Commission (or effective September 1, 2002, the Texas Commission on Environmental Quality), the Texas Department of Health, the Texas Department of Agriculture, the Railroad Commission of Texas, the Texas Water Development Board, the Texas Alliance of Groundwater Districts, the Texas Agricultural Experiment Station, the Bureau of Economic Geology of the University of Texas at Austin, the State Soil and Water Conservation Board, and the Water Well Drillers and Water Well Pump Installers Program of the Texas Department of Licensing and Regulation.

§601.3. Definitions.

The following words and terms, when used in this chapter, shall have the following meanings unless the context clearly indicates otherwise.

(1) **Act**--House Bill 1458 (71st Session) codified as Texas Water Code §§26.401-26.407.
(2) **Commission**--Texas Natural Resource Conservation Commission (or effective September 1, 2002, the Texas Commission on Environmental Quality).
(3) **Committee**--Texas Groundwater Protection Committee.
(4) **Documented groundwater contamination**--A case of groundwater contamination where an agency has an established procedure for making a determination based on the quality of groundwater and the information pertinent to making the determination is maintained by the agency under §601.4 (b) of this title (relating to Public Files).
(5) **Enforcement action**--Any action of the agencies, identified in §601.2 of this title (relating to Applicability), which accomplishes or requires the identification, documentation, monitoring, assessing, or remediation of groundwater contamination.
(6) **Groundwater**--Water below the land surface in a zone of saturation.
(7) **Groundwater contamination--**The detrimental alteration of the naturally occurring physical, thermal, chemical, or biological quality of groundwater. Furthermore, groundwater contamination, for purposes of inclusion of cases in the public files and the joint groundwater monitoring and contamination report, shall be limited to contamination reasonably suspected of having been caused by activities or by entities under the jurisdiction of the agencies identified in §601.4 (b) of this title (relating to Public Files), except in the case of an underground source of drinking water granted an aquifer exemption by the commission with concurrence from the United States Environmental

Protection Agency in accordance with 40 Code of Federal Regulations, Parts 144, 145, and 146, and 30 TAC Chapter 331 (relating to Underground Injection Control); and affecting groundwater which contains a concentration of:

(A) less than or equal to 10,000 milligrams per liter (mg/liter) of dissolved solids; or

(B) greater than 10,000 mg/liter if it is:

(i) currently extracted for beneficial use such as domestic, industrial, or agricultural purposes; or

(ii) hydrologically connected with, and with the potential for contaminant movement to, a surface water body or another zone of groundwater which has a concentration of less than or equal to 10,000 mg/liter of dissolved solids.

§601.4. Public Files.

(a) Subject to the limitations provided by the Texas Water Code, §§26.401-26.407 (the Act), and the Open Records Act, Texas Civil Statutes, Article 6252-17a, information collected, assembled, or maintained by the committee and the agencies having responsibilities related to protection of groundwater under the Act is public record open to inspection and copying during regular business hours.

(b) Each agency having the responsibilities related to the protection of groundwater under the Act shall maintain a public file of all documented cases of groundwater contamination that are reasonably suspected of having been caused by activities regulated by the agency.

§601.5. Joint Groundwater Monitoring and Contamination Report.

In conjunction with the Texas Commission on Environmental Quality, the committee shall publish not later than April 1 of each year a joint groundwater monitoring and contamination report covering the activities and findings of the committee made during the previous calendar year. The report must:

(1) describe the current status of groundwater monitoring programs conducted by or required by each committee agency or organization at regulated facilities or in connection with regulated facilities;

(2) contain a description of each case of groundwater contamination documented during the previous calendar year and of each case of groundwater contamination documented during previous years for which enforcement action was incomplete at the time of issuance of the preceding report; and

(3) indicate the status of enforcement action for each case of groundwater contamination that is included in the report.

Title 31. NATURAL RESOURCES AND CONSERVATION
Part XVIII. TEXAS GROUNDWATER PROTECTION COMMITTEE
Chapter 601. GROUNDWATER CONTAMINATION REPORT
Subchapter B. NOTICE OF GROUNDWATER CONTAMINATION

§601.10. Form and Content of Groundwater Contamination Notice.

When notice of groundwater contamination, as defined in §601.3(7) of this title (relating to Definitions), is provided under Texas Water Code, §26.408 to the owner of a private drinking water well that may be affected by the contamination and to each applicable groundwater conservation district, the notice shall:

(1) be in writing; and
(2) contain, at a minimum, the following information;
(A) the name of the contaminant or contaminants;
(B) the range of analytical results for the contaminant or contaminants measured in the area or well to date;
(C) possible health effects of the contaminant or contaminants;
(D) possible source or sources for this type of contamination;
(E) suggested actions and precautions potentially impacted well owners could take; and
(F) who to contact for more information.

Appendix 5. TCEQ Rules on Spill Prevention and Control

The TCEQ proposed rules concerning reporting unauthorized discharges and spills in the November 17, 1995, *Texas Register*. The TCEQ adopted Title 30, Texas Administrative Code, §§327.1-327.5 (Spill Prevention and Control Rules), which became effective May 23, 1996. A reportable discharge or spill is an unauthorized accidental discharge or spill of oil, petroleum product, used oil, hazardous waste, industrial solid waste, or other substances into the environment in a quantity equal to or greater than a reportable quantity listed in Figure 17.

Figure 17. Reportable Quantities (RQ)

(Title 30, Texas Administrative Code, §327.4)

	Released Onto Land	Released Into Water
Hazardous substances	final RQ in Table 302.4 in 40 CFR[1] §302.4	final RQ in Table 302.4 in 40 CFR §302.4; except where final RQ is >100 pounds, in which case the RQ is 100 pounds
Crude oil and oil other than that defined as petroleum product or used oil	210 gallons (five barrels)	quantity sufficient to create a sheen
Petroleum product and used oil	25 gallons; 210 gallons (five barrels) for petroleum storage tank exempted facilities	quantity sufficient to create a sheen
Industrial solid waste or other substances	---	100 pounds

[1] CFR: Code of Federal Regulations

Upon the determination that a reportable discharge or spill has occurred, the responsible person must notify the TCEQ as soon as possible but no later than 24 hours after its discovery. The responsible person must notify either:

(1) the State Emergency Response Center at 1-800-832-8224;
(2) during normal business hours, the TCEQ Regional Office in which the discharge or spill occurred (TCEQ's Regional Office telephone numbers are included in Appendix 6); or
(3) the TCEQ's 24-hour spill reporting hotline at 1-800-832-8224; or
(4) the Texas Railroad Commission, for petroleum industry spills at (512)463-6765.

The responsible person's initial notification must contain, to the extent known, the following information:

- the name, address, and telephone number of the person making the telephone report;
- the date, time, and location of the discharge or spill;
- a specific description or identification of the substances discharged or spilled;
- an estimate of the quantity discharged or spilled;
- the duration of the incident;
- the name of the surface water or a description of the waters in the state affected or threatened by the discharge or spill;
- the source of the discharge or spill;
- a description of the extent of actual or potential water pollution or harmful impacts to the environment and an indication of any environmentally sensitive areas or natural resources at risk;

- if other than the person making the telephone report, the names, addresses, and telephone numbers of the responsible person and the contact person at the location of the discharge or spill;
- a description of any actions that have been taken, are being taken, and will be taken to contain and respond to the discharge or spill;
- any known or anticipated health risks;
- the identity of any governmental representatives, including local authorities or third parties, responding to the discharge or spill; and
- any other information that may be significant to the response action.

If the discharge or spill creates an imminent health threat, the responsible person must immediately notify and cooperate with local emergency authorities (fire department, fire marshal, law enforcement authority, health authority, or Local Emergency Planning Committee as appropriate). The responsible person must cooperate with the local emergency authority in providing support to implement appropriate notification and response actions. The local emergency authority, as necessary, must implement its emergency management plan, which may include notifying and evacuating affected persons. In the absence of a local emergency authority, the responsible person must take reasonable measures to notify potentially affected persons of the imminent health threat.

The responsible person must immediately abate and contain the discharge or spill and cooperate fully with the TCEQ and the local emergency authority. The responsible person must also begin reasonable response actions which may include, but are not limited to, the following actions:

- arrival of the responsible party or response personnel hired by the responsible person at the site of the discharge or spill;
- initiating efforts to stop the discharge or spill;
- minimizing the impact to the public health and the environment;
- neutralizing the effects of the incident;
- removing the discharged or spilled substances; and
- managing the wastes.

The responsible person must submit written information describing the details of the discharge or spill and supporting the adequacy of the response action, to the appropriate TCEQ Regional Manager within 30 working days of the discovery of the discharge or spill. A report is not required for spills occurring during the normal course of transportation which are reported to the U.S. Department of Transportation under 49 Code of Federal Regulations §171.16. If a spill cannot be cleaned up within 180 days of the date it was reported, the responsible person is required to clean up the spill in accordance with the TCEQ's risk-based corrective action rules.

The TCEQ's Spill Prevention and Control Rules apply to discharges or spills that result in a release to the environment within the territorial limits of the state, including the coastal waters of the state. The Spill Prevention and Control Rules do not apply to the following.

- Discharges or spills of oil that enter or threaten to enter the coastal waters of the state. Except for spills of oil of 240 barrels or less for which the Railroad Commission of Texas is the on-scene coordinator, such discharges or spills are regulated by the Texas General Land Office under the Oil Spill Prevention and Response Act of 1991, the Texas Natural Resources Code, Chapter 40, Subchapters C, D, E, F, and G.
- Discharges or spills from activities subject to the jurisdiction of the Railroad Commission of Texas under §26.131, Texas Water Code.
- Releases only to air.

- The lawful placement of waste or accidental discharge of material into a solid waste management unit registered or permitted under Title 30, Texas Administrative Code, Chapter 335, Subchapter A (relating to Industrial Solid Waste and Municipal Hazardous Waste in General).
- Units and activities regulated under the authority of the Texas Water Code, Chapter 26, Subchapter I (relating to Underground and Aboveground Storage Tanks).
- The lawful application of materials, including but not limited to fertilizers and pesticides, to land or water.
- Discharges that are authorized by a permit, order, or rule issued under federal law or any other law of the state, provided, however, that discharges not so authorized shall be reported under the Spill Prevention and Control Rules unless the permit, order, or another TCEQ rule provides an applicable reporting requirement.
- Discharges or spills that are continuous and stable in nature, and are reported to the U.S. Environmental Protection Agency under 40 Code of Federal Regulations (CFR) §302.8.
- Discharges or spills occurring during the normal course of rail transportation about which carriers are required to give notice and report in accordance with 49 CFR §171.15 and §171.16.

Additionally,the TCEQ adopted Title 30, Texas Administrative Code, §§302.1-302.3 (Public Notice of Spills or Accidental Discharges from Wastewater Facilities Owned or Operated by Local Governments), which became effective December 30, 1999. These rules require:

(a) The owner of a facility must designate a responsible individual to comply with this subchapter.

(b) In addition to the noncompliance notification to the commission required by §305.125(9) of this title (relating to Standard Permit Conditions) and any notification required under Chapter 327 of this title (relating to Spill Prevention and Control), the owner of a facility, through its responsible individual, must notify appropriate local government officials and the local media whenever one of the following types of spills occurs from the facility:

(1) a spill, regardless of volume, that the facility owner knows or has reason to know, will adversely affect a public or private source of drinking water;

(2) a spill with a volume of 50,000 gallons or more where one or more of the following conditions also exists:

(A) the spill enters water in the state within ½-mile of a public source of drinking water that has been assessed by the commission as vulnerable to contamination;

(B) the spill enters water in the state within ½-mile of a private source of drinking water located within ½-mile of a public source of drinking water that has been assessed by the commission as vulnerable to contamination;

(C) the spill enters water in the state within ½-mile up-gradient of a public or private source of drinking water surface water intake;

(D) the spill occurs in an active groundwater recharge area;

(E) the spill occurs up-gradient and within ½-mile of a karst terrain or shallow alluvial well that is a source of drinking water;

(3) a spill of 100,000 gallons or more.

(c) The responsible individual must issue the notice using the form in §319.303 of this title (relating to Form of the Notice to Local Officials and Local Media) as quickly as possible, but not later than 24 hours after becoming aware of the spill. The notice must be delivered in an expeditious manner. It may be hand-delivered, sent by facsimile, e-mail, or by phone with follow-up written notice.

(d) Immediately after giving of notice to appropriate local government officials and local media, the responsible individual must report to the commission regional office in whose region the spill occurred that this notice was given.

Appendix 6. District and Regional Offices

Texas Commission on Environmental Quality

Railroad Commission of Texas

Groundwater Conservation Districts, Including Texas Alliance of Groundwater Districts Members

TEXAS COMMISSION ON ENVIRONMENTAL QUALITY (TCEQ)

P.O. Box 13087 • Austin, Texas 78711-3087 • 512/239-1000

REGIONAL OFFICES

1 – AMARILLO

Regional Director - Brad Jones
3918 Canyon Dr.
Amarillo, TX 79109-4933
806/353-9251 FAX: 806/358-9545

Perryton Office
511 South Main, Perryton, TX 79070
806/435-8059 FAX: 806/434-8443

2 – LUBBOCK

Regional Director - Jim Estes
4630 50th St., Ste. 600
Lubbock, TX 79414-3520
806/796-7092 FAX: 806/796-7107

3 – ABILENE

Regional Director - Winona Henry
1977 Industrial Blvd.
Abilene, TX 79602-7833
325/698-9674 FAX: 325/692-5869

4 – DALLAS/FORT WORTH

Regional Director - Frank Espino
2309 Gravel Dr.
Fort Worth, TX 76118-6951
817/588-5800 FAX: 817/588-5700

Stephenville *(Confined Animal Feeding Operations)*
580-D W. Lingleville Rd., Stephenville, TX 76401
254/965-9200 or 1-800-687-7078

5 – TYLER

Regional Director - Leroy Biggers
2916 Teague Dr.
Tyler, TX 75701-3756
903/535-5100 FAX: 903/595-1562

6 – EL PASO

Regional Director - Archie Clouse
401 E. Franklin Ave., Ste. 560
El Paso, TX 79901-1206
915/834-4949 FAX: 915/834-4940

7 – MIDLAND

Regional Director - Jed Barker
3300 North A St., Bldg. 4, Ste. 107
Midland, TX 79705-5404
432/570-1359 FAX: 432/570-4795

8 – SAN ANGELO

Regional Director - Ricky Anderson
622 S. Oakes, Ste. K
San Angelo, TX 76903-7013
325/655-9479 FAX: 325/658-5431

9 – WACO

Regional Director - Anna Dunbar
6801 Sanger Ave., Ste. 2500
Waco, TX 76710-7826
254/751-0335 FAX: 254/772-9241

10 – BEAUMONT

Regional Director - Georgie Volz
3870 Eastex Fwy.
Beaumont, TX 77703-1892
409/898-3838 FAX: 409/892-2119

11 – AUSTIN

Regional Director - Patty Reeh
1921 Cedar Bend Dr., Ste. 150
Austin, TX 78758-5336
512/339-2929 FAX: 512/339-3795

12 – HOUSTON

Regional Director - Don A. Thompson
5425 Polk Ave., Ste. H
Houston, TX 77023-1486
713/767-3500 FAX: 713/767-3520

13 – SAN ANTONIO

Regional Director - Richard Garcia
14250 Judson Rd.
San Antonio, TX 78233-4480
210/490-3096 FAX: 210/545-4329

South Texas Watermaster Office
210/490-3096 FAX: 210/545-4329
1-800-733-2733

14 – CORPUS CHRISTI

Regional Director - Buddy Stanley
6300 Ocean Dr., NRC Bldg., Ste. 1200
Corpus Christi, TX 78412-5503
361/825-3100 FAX: 361/825-3101

15 – HARLINGEN

Regional Director - Carlos Rubinstein
1804 West Jefferson Ave.
Harlingen, TX 78550-5247
956/425-6010 FAX: 956/412-5059

Rio Grande Watermaster Office
956/430-6056 or 1-800-609-1219
FAX: 956/412-5059

Eagle Pass Office
1152 Ferry St., Ste. H, Eagle Pass, TX 78852
830/773-5059 FAX: 830/773-4103

16 – LAREDO

Regional Director - Carlos Rubinstein (acting)
707 East Calton Rd., Ste. 304
Laredo, TX 78041-3638
956/791-6611 FAX: 956/791-6716

WORLD WIDE WEB

TCEQ rules, publications, agendas and highlights of Commission meetings and other environmental information are available from the convenience of your computer by accessing the TCEQ World Wide Web Home Page over the Internet at: **www.tceq.state.tx.us**

TCEQ REGIONS

(including counties in each region)

Region 1 - Amarillo
806/353-9251

Armstrong, Briscoe, Carson, Castro, Childress, Collingsworth, Dallam, Deaf Smith, Donley, Gray, Hall, Hansford, Hartley, Hemphill, Hutchinson, Lipscomb, Moore, Ochiltree, Oldham, Parmer, Potter, Randall, Roberts, Sherman, Swisher, Wheeler

Region 2 - Lubbock
806/796-7092

Bailey, Cochran, Crosby, Dickens, Floyd, Garza, Hale, Hockley, King, Lamb, Lubbock, Lynn, Motley, Terry, Yoakum

Region 3 - Abilene
325/698-9674

Archer, Baylor, Brown, Callahan, Clay, Coleman, Comanche, Cottle, Eastland, Fisher, Foard, Hardeman, Haskell, Jack, Jones, Kent, Knox, Mitchell, Montague, Nolan, Runnels, Scurry, Shackelford, Stephens, Stonewall, Taylor, Throckmorton, Wichita, Wilbarger, Young

Region 4 - DFW
817/588-5800

Collin, Cooke, Dallas, Denton, Ellis, Erath, Fannin, Grayson, Hood, Hunt, Johnson, Kaufman, Navarro, Palo Pinto, Parker, Rockwall, Somervell, Tarrant, Wise

Region 5 - Tyler
903/535-5100

Anderson, Bowie, Camp, Cherokee, Cass, Delta, Franklin, Gregg, Harrison, Henderson, Hopkins, Lamar, Marion, Morris, Panola, Rains, Red River, Rusk, Smith, Titus, Upshur, Van Zandt, Wood

Region 6 - El Paso
915/834-4949

Brewster, Culberson, El Paso, Hudspeth, Jeff Davis, Presidio

Region 7 - Midland
432/570-1359

Andrews, Borden, Crane, Dawson, Ector, Gaines, Glasscock, Howard, Loving, Martin, Midland, Pecos, Reeves, Terrell, Upton, Ward, Winkler

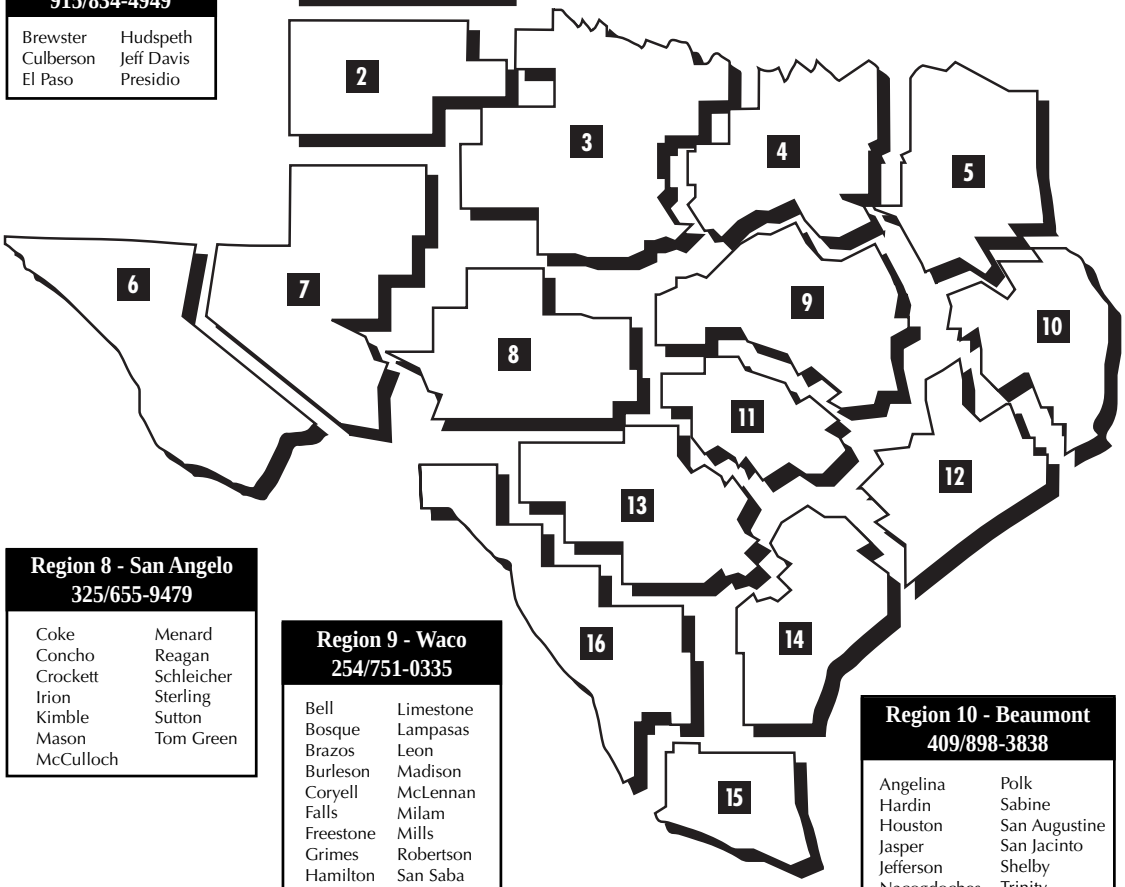

Region 8 - San Angelo
325/655-9479

Coke, Concho, Crockett, Irion, Kimble, Mason, McCulloch, Menard, Reagan, Schleicher, Sterling, Sutton, Tom Green

Region 9 - Waco
254/751-0335

Bell, Bosque, Brazos, Burleson, Coryell, Falls, Freestone, Grimes, Hamilton, Hill, Limestone, Lampasas, Leon, Madison, McLennan, Milam, Mills, Robertson, San Saba, Washington

Region 10 - Beaumont
409/898-3838

Angelina, Hardin, Houston, Jasper, Jefferson, Nacogdoches, Newton, Orange, Polk, Sabine, San Augustine, San Jacinto, Shelby, Trinity, Tyler

Region 11 - Austin
512/339-2929

Bastrop, Blanco, Burnet, Caldwell, Fayette, Hays, Lee, Llano, Travis, Williamson

Region 12 - Houston
713/767-3500

Austin, Brazoria, Chambers, Colorado, Fort Bend, Galveston, Harris, Liberty, Matagorda, Montgomery, Walker, Waller, Wharton

Region 13 - San Antonio
210/490-3096

Atascosa, Bandera, Bexar, Comal, Edwards, Frio, Gillespie, Guadalupe, Karnes, Kendall, Kerr, Medina, Real, Uvalde, Wilson

Region 14 - Corpus Christi
361/825-3100

Aransas, Bee, Calhoun, De Witt, Goliad, Gonzales, Jackson, Jim Wells, Kleberg, Lavaca, Live Oak, Nueces, Refugio, San Patricio, Victoria

Region 15 - Harlingen
956/425-6010

Brooks, Cameron, Hidalgo, Jim Hogg, Kenedy, Starr, Willacy

Region 16 - Laredo
956/791-6611

Dimmit, Duval, Kinney, La Salle, Maverick, McMullen, Val Verde, Webb, Zapata, Zavala

Railroad Commission of Texas - Oil and Gas Districts

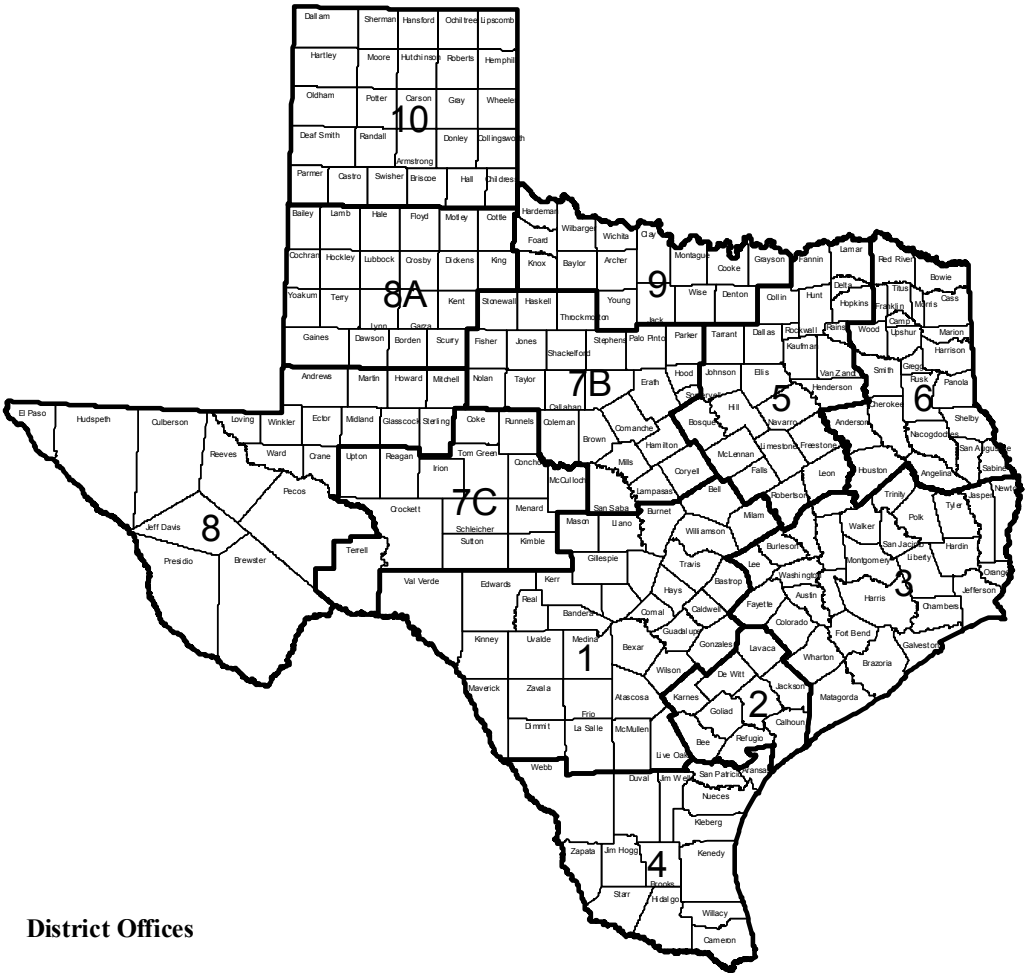

District Offices

1 & 2. San Antonio
3. Houston
4. Corpus Christi
5 & 6. Kilgore
7B. Abilene
7C. San Angelo
8A & 8. Midland
9. Wichita Falls
10. Pampa

Railroad Commission of Texas District Offices

District: 1 & 2
Director: Tom Melville
Telephone: 210-227-1313
FAX: 210-227-4822
Address: 115 E Travis St Ste 1610
City, Zip Code: San Antonio 78205-1689

District: 3
Director: Guy Grossman
Telephone: 713-869-5001
FAX: 713-869-9621
Address: 1706 Seamist Dr Ste 501
City, Zip Code: Houston 77008-3135

District: 4
Director: Fermin Munoz, Jr.
Telephone: 361-242-3113
FAX: 361-242-9613
Address: P O Box 10307
City, Zip Code: Corpus Christi 78460-0307

District: 5 & 6
Director: Randy Earley
Telephone: 903-984-3026
FAX: 903-983-3413
Address: 619 Henderson Blvd
City, Zip Code: Kilgore 75662-5998

District: 7B
Director: Joe Cress
Telephone: 325-677-3545
FAX: 325-677-7122
Address: 3444 N. First St., Ste. 600
City, Zip Code: Abilene 79603

District: 7C
Director: Don Horner
Telephone: 325-657-7450
FAX: 325-657-7455
Address: 622 S. Oakes St., Ste. J
City, Zip Code: San Angelo 76903

District: 8 & 8A
Director: Mark Henkhaus
Telephone: 432-684-5581
FAX: 432-684-6005
Address: Conoco Towers
10 Desta Dr. Suite 500E
City, Zip Code: Midland 79705

District: 9
Director: Walter Gwyn
Telephone: 940-723-2153
FAX: 940-723-5088
Address: 901 Indiana Ave, Ste 600
City, Zip Code: Wichita Falls 76301-6798

District: 10
Director: Lindsay Patterson
Telephone: 806-665-1653
FAX: 806-665-4217
Address: P O Box 941
City, Zip Code: Pampa 79066-0941

Groundwater Conservation Districts,
Including Texas Alliance of Groundwater Districts Members

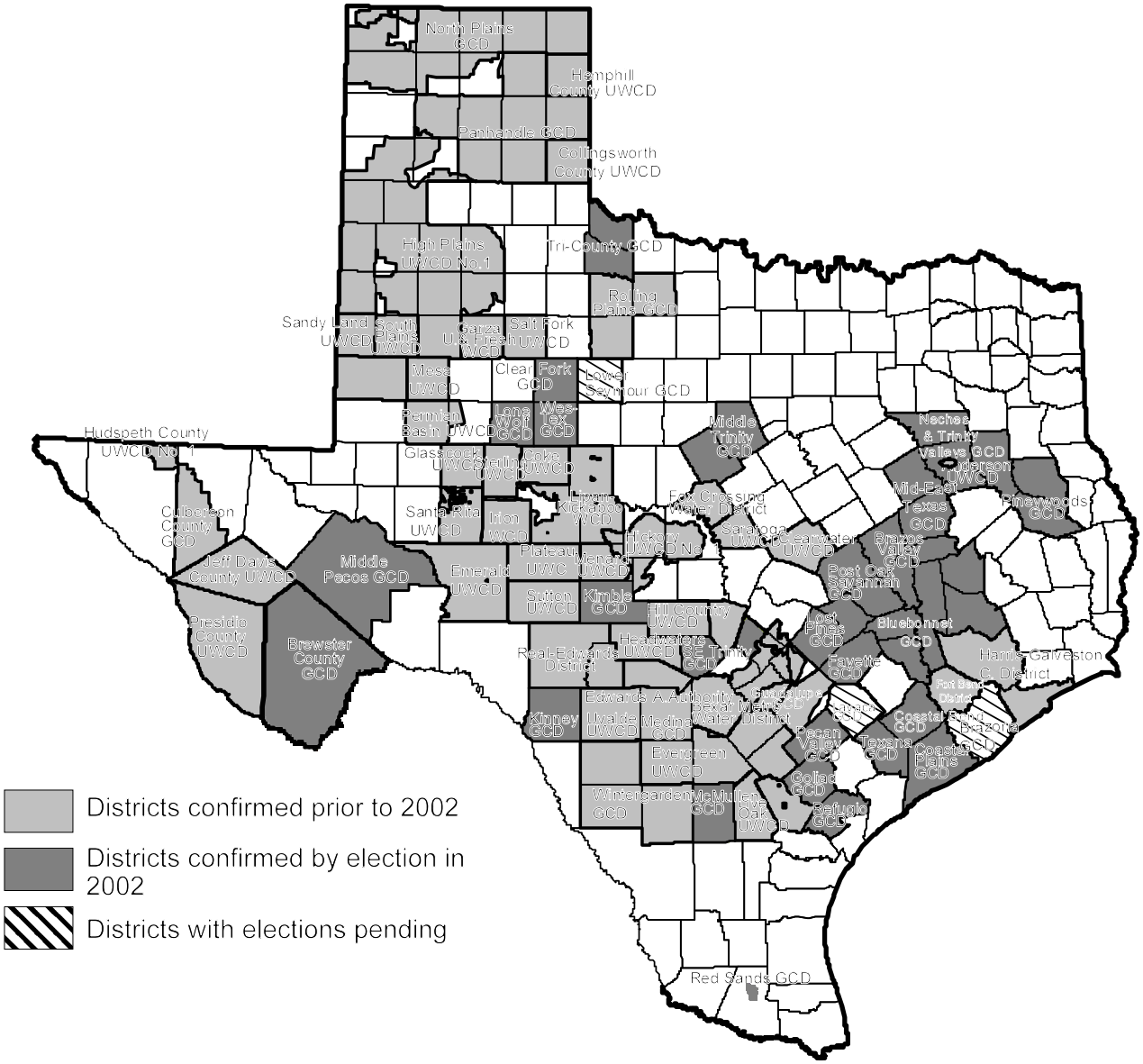

Appendix 7. Contacts for Agencies and Districts

The following persons may be contacted for further information regarding individual programs or for guidance related to specific groundwater contamination cases which are listed under their program's jurisdiction.

Texas Commission on Environmental Quality

Office of Compliance and Enforcement

Enforcement Division	Tom Jecha (512) 239-2576
Field Operations Division (Water Program)	Susan Bredehoeft (512) 239-0419
Compliance Support Division	Teres Jimenez (512) 239-6002

Office of Permitting, Remediation and Registration

Waste Permits Division	Kari Bourland (512) 239-6137

Remediation Division

Corrective Action Section	Lila Beckley (512) 239-2130
Petroleum Storage Tank Responsible Party Remediation Section	Vicki Modak (512) 239-5695
Superfund Cleanup Section	Tim Dobbs (512) 239-2499
Superfund Site Assessment and Management Section	JoAnn Falke (512) 239-2271
Voluntary Cleanup Program	Richard Goldsmith (512) 239-2960

Water Permits and Resource Management Division

Water Quality Assessment Section	Curtis Seaton (512) 239-4565

Water Supply Division

Public Drinking Water Section	Gary Regner (512) 239-6040

Office of Environmental Policy, Assessment and Analysis

Technical Analysis Division

Water Quality Planning and Assessment Section	Cary Betz (512) 239-4506

TEXAS DEPARTMENT OF HEALTH	
PCB/AHERA Projects Liaison & Compliance Officer	Ken Ofunrein (512) 834-6600 Ext. 2430
TEXAS DEPARTMENT OF AGRICULTURE	
Pesticide Risk Assessment and Toxicology Program	Dr. Ambrose Charles (512) 463-7497
RAILROAD COMMISSION OF TEXAS	
Surface Mining and Reclamation Division	Tim Walter (512) -463-6900
Oil and Gas Division	Bill Renfro (512) -463-6812
TEXAS STATE SOIL AND WATER CONSERVATION BOARD	Kevin Wagner (254) 773-2250
TEXAS WATER DEVELOPMENT BOARD	Janie Hopkins (512) 936-0841
BUREAU OF ECONOMIC GEOLOGY	Bridget Scanlon (512) 471-8241
TEXAS ALLIANCE OF GROUNDWATER DISTRICTS	Harvey Everheart (806) 872-9205
Bandera County River Authority and Ground Water District	David Jeffery (830) 796-7260
Barton Springs- Edwards Aquifer Conservation District	Dana Wilson (512) 282-8441
Bee Groundwater Conservation District	Lonnie Stewart (361) 358-2244
Blanco-Pedernales Groundwater Conservation District	Ron Fieseler (830) 868-9196
Bluebonnet Groundwater Conservation District	Lloyd Behm (936) -825-7303

Brazos Valley Groundwater Conservation District	Bill Riley (979) 279-9350
Brewster County Groundwater Conservation District	Tom Beard (432) 837-6235
Clear Fork Groundwater Conservation District	Belynda Rains (325) -776-2730
Clearwater Underground Water Conservation District	Cheryl Maxwell (254) -933-0120
Coastal Bend Groundwater Conservation District	Neil Hudgins (979) -531-1412
Coastal Plains Groundwater Conservation District	Neil Hudgins (979) -245-1708
Coke County Underground Water Conservation District	Winton Milliff (325) -453-2232
Collingsworth Underground Water Conservation District	Tommy Powell (806) -447-2800
Culberson County Groundwater Conservation District	John Jones (432) -283-1548
Dallam County Underground Water Conservation District	Kenneth Diller (806) -362-4506
Edwards Aquifer Authority	Velma R. Danielson (210) -222-2204
Emerald Underground Water Conservation District	Dennis Clark (325) -392-5156
Evergreen Underground Water Conservation District	Mike Mahoney (830) 569-4186
Fayette County Groundwater Conservation District	Linda Streicher (979) -968-3135

Fort Bend Subsidence District	Ron Neighbors (281) -342-3273
Fox Crossing Water District	Osborne Linguist (325) -648-6361
Garza County Underground & Fresh Water Conservation District	Ferrel Wheeler (806) -495-4425
Glasscock Groundwater Conservation District	Ricky Harston (432) -354-2430
Goliad County Groundwater Conservation District	Barbara Smith (361) 645-1716
Gonzales County Underground Water Conservation District	Barry Miller (830) 672-1047
Guadalupe County Groundwater Conservation District	Ron Naumann (880) -319-7683
Harris-Galveston Coastal Subsidence District	Ron Neighbors (281) -486-1105
Hays Trinity Groundwater Conservation District	Trent Jennings (512) 858-9253
Headwaters Groundwater Conservation District	Lon Langley (830) 896-4110
Hemphill Underground Water Conservation District	Janet Guthrie (806) -323-8350
Hickory Underground Water Conservation District #1	Stan Reinhard (325) -597-2785
High Plains Underground Water Conservation District #1	Jim Conkwright (806) -762-0181
Hill Country Underground Water Conservation District	Paul Tybor (830) 997-4472
Hudspeth County Underground Water Conservation District #1	Randy Barker (915) -964-2932

Irion County Water Conservation District	Scott Holland (325) -835-2015
Jeff Davis County Underground Water Conservation District	Janet Adams (432) -426-3441
Kimble County Groundwater Conservation District	Hayden Woodard (325) -446-2526
Kinney County Groundwater Conservation District	Darlene Shahan (830) 563-9699
Lipan-Kickapoo Water Conservation District	Allan Lange (325) -469-3988
Live Oak Underground Water Conservation District	Lonnie Stewart (361) 449-1151
Llano Estacado Underground Water Conservation District	Clyde Crumley (432) -758-1127
Lone Star Groundwater Conservation District	Kathy Jones (936) -494-3436
Lone Wolf Groundwater Conservation District	Windi Fuller (325) 728-2298
Lost Pines Groundwater Conservation District	Joe Cooper (512) 581-9056
McMullen Groundwater Conservation District	Lonnie Stewart (361) 274-3365
Medina County Groundwater Conservation District	Luana Buckner (830) 741-3162
Menard County Underground Water District	Caroline Runge (325) 396-3670
Mesa Underground Water Conservation District	Harvey Everheart (806) -872-9205
Middle Pecos Groundwater Conservation District	Zan Matthies (432) -336-0698

Middle Trinity Groundwater Conservation District	Joe B. Cooper (254) -965-6705
Mid-East Texas Groundwater Conservation District	Robert Gresham (979) -536-2805
North Plains Groundwater Conservation District #2	Richard Bowers (806) -935-6401
Panhandle Groundwater Conservation District	C. E. Williams (806) -883-2501
Pecan Valley Groundwater Conservation District	Errol Dietze (361) 275-5701
Permian Basin Underground Water Conservation District	Ken Carver (432) -756-2136
Pineywoods Groundwater Conservation District	David Alford (936) -630-0582
Plateau Underground Water Conservation & Supply District	Cindy Cawley (325) -853-2121
Plum Creek Conservation District	Johnie Halliburton (512) 398-2383
Post Oak Savannah Groundwater Conservation District	Gary Westbrook (512) 455-9900
Real-Edwards Conservation & Reclamation District	Lee Sweeten (830) 234-3158
Refugio Groundwater Conservation District	Garrett Engelking (361) 526-1483
Rolling Plains Groundwater Conservation District	Mike McGuire (940) 422-1095
Salt Fork Underground Water Conservation District	Jim Guess (806) -237-2160
Sandy Land Underground Water Conservation District	Gary L Walker (806) -456-2155

Santa Rita Underground Water Conservation District	Cindy Weatherby (325) -884-2893
Saratoga Underground Water Conservation District	Judge Virgil E Lilley (512) 556-8271
Southeast Texas Groundwater Conservation District**	Walter Glenn (409)-423-4357
South Plains Underground Water Conservation District	Jason Coleman (806) -637-7467
Sterling County Underground Water Conservation District	Scott Holland (325) -378-2704
Sutton County Underground Water Conservation District	Cindy Cawley (325) -387-2369
Uvalde County Water Conservation District	Vic Hilderbran (830) 278-8242
Wes-Tex Groundwater Conservation District	Katy Hoskins (325) -236-6033
Wintergarden Groundwater Conservation District	Ed Walker (830) 876-3801

**Article 4.0C 2 Non-Voting member. This membership is limited to new districts, from a period to begin upon the date of enactment of the District's enabling legislation until the date one 1 year after the District's successful confirmation election or at which time the District's enabling legislation expires. After the successful confirmation, new districts may choose to be a voting member by meeting the requirements of Article 4 Section C 1. Non-voting members may not hold an office in the Alliance.

Appendix 8. Central Records Locations for Agencies

The following addresses and phone numbers are provided for agency central records locations. Further information concerning the groundwater contamination cases listed in Tables 1 through 4 may be accessed at these locations.

Texas Commission on Environmental Quality	**CENTRAL RECORDS LOCATION**
-CSD -TAD -RMD/CA -RMD/PST -RMD/SC -RMD/VC -RMD/VCIO -ENF -FOD -WPRM/IHW -WPRM/MSW -WPRM/PDW	Park 35, Building E 12100 Park 35 Circle, 1st Fl. Austin, Texas 78753 (512) 239-0900
RAILROAD COMMISSION OF TEXAS	COMPLAINT FILES ROOM William B. Travis Bldg. Room 11-190E, 11th Floor 1701 N. Congress Austin, Texas 78701 Contact: Mark England (512) 463-3587
	AQUIFER REMEDIATION CASES William B. Travis Bldg. Room 11-115H, 11th Floor 1701 N. Congress Austin, Texas 78701 Contact: William Renfro (512) 463-6812
TEXAS DEPARTMENT OF AGRICULTURE	Stephen F. Austin Bldg. Room 1031J, 10th Floor 1700 N. Congress Austin, Texas 78701 Contact: Ambrose Charles (512) 475-1621

TEXAS WATER DEVELOPMENT BOARD

LOCATED WELL RECORDS
Stephen F. Austin Bldg.
Room 428, 4th Floor
1700 N. Congress
Austin, Texas 78701
Contact: Reggie Williams/Deborah Schultz
(512) (936) 0837

Appendix 9. Other Reports and Publications

There are numerous water-agency publications addressing the state's groundwater resources, groundwater quality, groundwater protection, and groundwater contamination. These reports provide a different focus or perspective on groundwater quality conditions and present information not contained within this report. Other publications of these agencies provide information on statewide groundwater protection efforts and specific protection programs.

Texas Groundwater Protection Committee Publications

Publications of the Texas Groundwater Committee can be accessed at the following Web site address:

www.tgpc.state.tx.us/Publications.html

There are thirteen annual predecessors to this report as produced annually by the Texas Groundwater Protection Committee and published by the Texas Water Commission/Texas Natural Resource Conservation Commission/Texas Commission on Environmental. Report Z 94, the initial report, contains information on the groundwater contamination cases documented or under enforcement during 1989. Each successive report presents information on the groundwater contamination cases documented or under enforcement for the calendar year as titled. The thirteen preceding reports are:

Texas Groundwater Protection Committee, 1990, *Joint Groundwater Monitoring and Contamination Report*, Texas Water Commission (TWC) Publication No. Z 94, April 1990.

___, 1991, *Joint Groundwater Monitoring and Contamination Report - 1990*, TWC Publication No. Z 104, April 1991.

___, 1992, *Joint Groundwater Monitoring and Contamination Report - 1991*, TWC Publication No. R 92-02, May 1992.

___, 1993, *Joint Groundwater Monitoring and Contamination Report - 1992*, TNRCC Publication No. SFR-1, November 1993.

___, 1994, *Joint Groundwater Monitoring and Contamination Report - 1993*, TNRCC Publication No. SFR-6, May 1994.

___, 1995, *Joint Groundwater Monitoring and Contamination Report - 1994*, TNRCC Publication No. SFR-20, April 1995.

___, 1996, *Joint Groundwater Monitoring and Contamination Report - 1995*, TNRCC Publication No. SFR-36, April 1996.

___, 1997, *Joint Groundwater Monitoring and Contamination Report - 1996*, TNRCC Publication No. SFR-56, June 1997.

___, 1998, *Joint Groundwater Monitoring and Contamination Report - 1997*, TNRCC Publication No. SFR-56/97, June 1998.

___, 1999, *Joint Groundwater Monitoring and Contamination Report - 1998*, TNRCC Publication No. SFR-56/98, October 1999.

___, 2000, *Joint Groundwater Monitoring and Contamination Report - 1999*, TNRCC Publication No. SFR-56/99, December 2000.

___, 2001, *Joint Groundwater Monitoring and Contamination Report - 2000*, TNRCC Publication No. SFR-56/00, April 2001.

___, 2002, *Joint Groundwater Monitoring and Contamination Report - 2001*, TNRCC Publication No. SFR-56/01, August 2002.

Five other publications prepared by the Texas Groundwater Protection Committee address the issues of the state's complex set of groundwater protection programs and address the coordination and improvement of these various programs to best protect the state's groundwater resources.

Texas Ground Water Protection Strategy, February 2003, TCEQ Publication No. AS-188, offers a guide for developing new programs and improving cooperation and coordination among agencies and programs. Goals for new programs and improvements are set out in a number of important groundwater program areas. This publication updates and supercedes *Texas Ground Water Protection Strategy*, January 1988.

Texas Ground-Water Data Dictionary, August, 1996, describes a standardized framework for collecting and storing information on groundwater in Texas. The production and development of the data dictionary took a proactive approach to consider data sharing and data quality in view of three recent technological advances: distributed computing, geographic information systems, and widespread data exchange via the Internet. Use of 135 data elements contained in the dictionary will make it easier to share information stored in various computer programs and operating systems, and will facilitate processing of information in a geographic information system (GIS).

Landowners Guide to Plugging Abandoned Water Wells, RG-347, April 1999. Prepared by the Texas Agricultural Extension Service, along with a video detailing the procedure and purpose behind properly plugging abandoned water wells.

Activities of the Texas Groundwater Protection Committee - Report to the 78th Legislature, SFR-047/02, January 2003. Biennial report of activities of the committee to the legislature, prepared prior to each Legislative session.

Texas State Management Plan for Prevention of Pesticide Contamination of Groundwater, TCEQ Publication No. SFR-070/01, January 2001, describes the general policies and regulatory approaches the state will use in order to protect groundwater resources from risk of contamination by pesticides. The document describes a generic coordinating mechanism between all responsible and participating agencies during the implementation of the plan, and provides for specific actions and responses necessary to prevent or manage pesticide contamination of groundwater, as the need arises.

Texas Water Commission/Texas Natural Resource Conservation Commission/Texas Commission on Environmental Quality Publications

Texas Natural Resource Conservation Commission, 2001, TNRCC Publications Catalog, PD-001, March 2001. Electronic version and search capability available at:

www.tnrcc.state.tx.us/admin/topdoc/index.html

Presented within this bibliography is a partially annotated list of all works published by the Texas Commission on Environmental Quality,

Texas Water Commission, 1989, *Ground-Water Quality of Texas - An Overview of Natural and Man-Affected Conditions*, TWC Publication No. 89-01, March 1989.

This out-of-print publication provides an overview of groundwater quality conditions in the state based on a review of the available data from many sources. Water quality, as expressed by the concentration of total dissolved solids, is mapped for seven major aquifers and 17 minor aquifers in the state. The concentrations of other important constituents, such as nitrates, iron, and sulfates, are mapped for the affected major aquifers. A basic discussion of hydrogeology, the chemistry and evolution of water quality, and the potential impact of man's activities is provided. The affect of man's activities is assessed in terms of its impact on the state's groundwater resources. The report also discusses aquifer vulnerability mapping and DRASTIC. Two DRASTIC vulnerability maps are presented depicting the relative sensitivity of the state's groundwater resources to surface sources of contamination. The report concludes that the greatest impact on the quality of the state's groundwater is from naturally occurring sources of more saline water. The report further concludes that, in terms of water quality, probably less than one percent of the state's groundwater is affected by man's activities and the effects are centered in areas of large population and industrial development.

Texas Natural Resource Conservation Commission, 1994, *Risk-Based Corrective Action for Leaking Storage Tank Sites*, TCEQ Publication No. RG-36, January 1994. Includes inserts, "Corrective Action Plans for LPST Sites", RG-041, November, 1996, and "Am I Regulated" RG-042, November, 1996.

This document describes, in detail, the application of risk assessment to prioritize leaking storage tank sites, develop site-specific, risk-based cleanup levels, and determine the level of remediation required at each site.

Texas Natural Resource Conservation Commission, 1996, *Groundwater Monitoring and Reporting* (for LPST sites), RG-043, September, 1996.

This document describes, in detail, the monitoring and reporting of groundwater samples at LPST sites.

Texas Natural Resource Conservation Commission, 1994, *Guidance Manual for Risk Assessment Contaminant Fate and Transport Modeling*, TCEQ Publication RG-91, May 1994.

This document is a guide designed to provide a basic understanding of how contaminants behave when released from a storage tank system. The document offers a general explanation of contaminant fate and transport processes and contaminant fate and transport models and modeling practices. It also provides some direction on how to address certain situations that may be encountered.

Texas Natural Resource Conservation Commission, 1995, *Guidance for Risk-Based Assessments at LPST Sites in Texas: Emphasizing Initial Investigations and Plan A Evaluations*, TCEQ Publication No. RG-175, October 1995.

This document defines site assessment protocol and requirements which should be followed at newly confirmed and existing leaking petroleum storage tank (LPST) sites. This new risk-based assessment process and reporting (*Assessment Report Form*, TCEQ-0562) replaces the Limited Site Assessment guidance and report form.

Texas Natural Resource Conservation Commission, 2000, *An Introduction to the Texas Risk Reduction Program*, TCEQ Publication No. RG-366/TRRP-1 , February 2000.

First in a series of 34 guidance documents under the overall number of RG-366, this document introduces the Texas Risk Reduction Program , and is intended for the general public, regulated community, and environmental professionals. Nine more in the series are also available at this time, with the remainder targeted for availability before the end of calendar year 2001.

Texas Natural Resource Conservation Commission, 1996, *The State of Texas Water Quality Inventory -13th Edition*, TCEQ Publication No. SFR-50, December 1996.

This publication describes the conditions of the state's surface and groundwater quality. The state's groundwater protection program is described and the major documented and potential sources of groundwater contamination are identified. Ambient groundwater quality conditions and documented cases of groundwater contamination are assessed for selected aquifers.

Texas Natural Resource Conservation Commission, 2000, *The State of Texas Water Quality Inventory -15th Edition*, TCEQ Publication in review, SFR-50/00, April 2002.

Texas Natural Resource Conservation Commission, 1997, *State of Texas Oil and Hazardous Substances Spill Contingency Plan - 1996*, TCEQ Publication No. RG-290, November 1997.

This publication provides general guidance for a coordinated response to oil and hazardous substance spills and outlines notification procedures by which spills shall be reported to state and federal agencies. The publication represents the cooperative efforts of the TCEQ, the Texas General Land Office, and the Railroad Commission of Texas.

Texas Natural Resource Conservation Commission, 2001, TRRP: Soil and Groundwater Response Objectives, RG-366/TRRP-29.

This publication describes for environmental consultants the extent to which contaminants must be removed from or isolated in soil and groundwater at a site in order to achieve Remedy Standards A and B under the Texas Risk Reduction Program (TRRP).

Texas Natural Resource Conservation Commission, 2001, Private Well Disinfection and Water Sampling, GI-005.

This publication provides information on how to conduct private well disinfection and water sampling.

Texas Water Development Board Publications

Texas Water Development Board, 1976, *Annotated Bibliography of Texas Water Resources Reports of the Texas Water Development Board and the United States Geological Survey through August 1974*, TWDB Report 199, February 1976.

This bibliography of state and federal agency water related publications contains a listing, with a brief summary, of reports addressing groundwater contamination investigations.

Texas Water Development Board, 1992, *Texas Water Development Board Publications Catalog*,

TWDB Publication Catalog, June 1992. Electronic version, updated through 2000, available at:

www.twdb.state.tx.us/publications/pub.htm

Presented within this bibliography is a partially annotated list of all works published by the Texas Department of Water Resources (the predecessor agency to the TWDB and the Texas Water Commission) and its predecessor agencies through August 1985. It also provides a completely annotated list of works published by the TWDB since September 1, 1985. A county index for the publications noted above are included in this bibliography.

Texas Water Development Board, 1990, *A Field Manual for Ground Water Sampling*, TWDB Users Manual UM-51, May 1990, Revised September 1991.

This users manual describes the Board's standardized procedures for the ambient groundwater sampling program. It explains sample collection and chemical characterization procedure guidelines followed by TWDB personnel during field sampling events.

Texas Water Development Board, 1990, *Water for Texas: Today and Tomorrow. (Texas Water Plan)*, TWDB Document No. GP 5-1, December 1990.

____, 1992, *Water for Texas: Today and Tomorrow. Recommendations for the 1992 Update of the Texas Water Plan*, TWDB Document No. GP 6-1, December 1992.

____, 1997, *Water for Texas. A Consensus-Based Update to the State Water Plan,* TWDB in Conjunction with the TCEQ and Texas Parks and Wildlife Department, TWDB Document No.EP-6-2, August 1997.

____, 2002, *Water for Texas - 2002.* TWDB Document No. EP-7-1, January 2002.

These reports present statewide water planning information, issues, and goals, including revised delineations of the state's major and minor aquifers. The 1997 edition of the Texas Water Plan represents the consensus development process between the TWDB,the TCEQ, and the Texas Parks and Wildlife Department (TPWD). The 2002 State Water Plan incorporates the 16 approved regional water plans and describes how local government entities in the state will address water supply needs for the next 59 years.

Texas Water Development Board, 1991, *Delineation Criteria for the Major and Minor Aquifer Maps of Texas*, TWDB Limited Publication 212, June 1991.

This report documents the criteria and sources used by the TWDB to delineate each of the nine major and 20 minor aquifers in the state. The report includes a major aquifer and minor aquifer map.

Texas Water Development Board, 1995, *Aquifers of Texas*, TWDB Report 345, November 1995.

Aquifers of Texas provides general information pertaining to location, geology, quality, yield, common use, and specific problems of the state's aquifers; and an aquifer specific bibliography follows each aquifer description.

Texas Water Development Board, 2000, *Groundwater Availability of the Trinity Aquifer, Hill Country Area, Texas: Numerical Simulations through 2050,* TWDB Report 353, September 2000.

Texas Water Development Board, 2000, *Aquifers of West Texas*, TWDB Report 356, December 2001.

Texas Department of Health Publication

Texas Department of Health Strategic Plan 2001-2005, 2000, gives the vision and mission statement for the Texas Department of Health. The role of public health in protecting the health of citizens of the state cuts across many subjects and programs, including preserving the state's environment and ensuring wise, productive use of the state's natural resources.

Bureau of Economic Geology Publications

The Bureau of Economic Geology is a research bureau of the University of Texas at Austin. The Bureau conducts basic and applied research projects in coastal processes, energy and mineral resources, and in hydrogeology, groundwater resources, and environmental site assessment and remediation. The Bureau publishes major reports in the University of Texas Publication series. The Bureau's *List of Publications* is updated annually. The *List of Publications* can be obtained by contacting the Bureau's Publication Sales office at 1-888-839-4365.

Mace, R.E., Fisher, R.S., Welch, D.M., and Parra, S.P., 1997, *Extent, Mass, and Duration of Hydrocarbon Plumes from Leaking Petroleum Storage Tank Sites in Texas*, Bureau of Economic Geology, University of Texas at Austin Geologic Circular 97-1, 1997.

> This study consisted of compiling and summarizing leaking petroleum storage tank site information and quantifying the size, mass, and duration of dissolved benzene plumes in Texas in order to determine dimensions of the plumes, predictability of plume concentrations and lengths, rates at which plumes self-remediate, and classification of plume behavior to assist in exposure assessments. The study is the first attempt to quantify the general site, soil, hydrogeologic, and plume characteristics throughout Texas and in different regions of the state.

Appendix 10. Cases Closed by Select Status Codes

The following table lists 471 cases from the 1994 through 2002 Joint Groundwater Monitoring and Contamination Reports that have been closed by a program area or agency, and have been listed in previous reports with an Activity Status Code of "6C - No further regulatory action is required", "6D - agency action final, however, contamination still exists under institutional controls" or "6E - agency action final, however, contamination still exists under required engineering controls."

While enforcement actions may be closed on these cases, the Activity Status Code descriptions allow that groundwater contamination may still be present at the site, and may therefore be of interest to regulatory agencies and the general public. This list is not a comprehensive inventory. The Activity Status Codes "6D" and "6E" were first implemented in 1995, which is the primary reason that closed case data prior to 1994 has not been included in this table. Additionally, an agency or agency program area may have closed an enforcement case in any previous report without providing details on the closure, and groundwater local to the site may still be impacted by contamination. Instances of sites where groundwater was determined to have been impacted, but analysis indicated that the contamination was below regulatory action levels and the case was "closed" in the investigation stage, also will not be reflected in this table.

The codes used in this table are the same as those in the three main agency tables, however a code indicating the agency originally responsible for the case is included. "TCEQ" is the Texas Commission on Environmental Quality or predecessor agencies; "RCT" is the Railroad Commission of Texas; and "TAGD" is the Texas Alliance of Groundwater Conservation Districts. A field showing the calendar year of the last report in which the cases were listed is also included.

Additional information regarding these cases may be obtained from the agencies listed in the table. Contact information for agency staff members can be found in Appendix 7.

Table 4

Historical Groundwater Contamination Case Description Table All Agencies, 1994-2002

TABLE 4 (APPENDIX 10)
HISTORIC GROUNDWATER CONTAMINATION CASE DESCRIPTION BY COUNTY
ALL AGENCIES, 1994-2002

EXPLANATIONS OF FIELDS

COUNTY:	THE COUNTY NAME IS THE FIRST ENTRY IN THE LEFT PORTION OF THE TABLE. IT IS LISTED ONLY ONCE FOR EACH OF THE CASES IN THAT COUNTY.
AGENCY:	TNRCC - TEXAS NATURAL RESOURCE CONSERVATION COMMISSION, OR PREDECESSOR AGENCIES RCT - RAILROAD COMMISSION OF TEXAS TAGD - TEXAS ALLIANCE OF GROUNDWATER DISTRICTS
DIVISION:	DIVISIONS ARE LISTED ONLY ONCE WITH THEIR RESPECTIVE CASES FOR EACH COUNTY. ENF - ENFORCEMENT DIVISION, TNRCC, ENF/WEST - WASTE ENFORCEMENT , TNRCC FOD - FIELD OPERATIONS DIVISION, TNRCC IHW - INDUSTRIAL AND HAZARDOUS WASTE DIVISION, TNRCC MSW - MUNICIPAL AND SOLID WASTE DIVISION, TNRCC PCD - POLLUTION CLEANUP DIVISION, TNRCC PCD/CA - POLLUTION CLEANUP DIVISION, CORRECTIVE ACTION, TNRCC PCD/VC - POLLUTION CLEANUP DIVISION, VOLUNTARY CLEANUP, TNRCC RMD/CA - REMEDIATION DIVISION/CORRECTIVE ACTION SECTION, TNRCC RMD/PST - REMEDIATION DIVISION/ PETROLEUM STORAGE TANK SECTION RMD/SC - REMEDIATION DIVISION/ SUPERFUND CLEANUP SECTION, TNRCC RMD/SSDAT - REMEDIATION DIVISION/SUPERFUND SITE DISCOVERY AND ASSESSMENT TEAM, TNRCC RMD/VC - REMEDIATIONDIVISION/VOLUNTARY CLEAN UP, TNRCC RMD/VCIO - REMEDIATION DIVISION/VOLUNTARY CLEAN UP/INNOCENT OWNER, TNRCC RMD/VCBSA - REMEDIATION DIVISION/VOLUNTARY CLEANUP/BROWNFIELDS SITE ASSESSMENT, TNRCC TAD/WQPAS - TECHNICAL ANALYSIS DIVISION/WATER QUALITY PLANNING AND ASSESSMENT SECTION, TNRCC WPD/MSW - WASTE PERMITS DIVISON/MUNICIPAL SOLID WASTE SECTION, TNRCC WPD/IHW - WASTE PERMITS DIVISION/ INDUSTRIAL AND HAZARDOUS WASTE SECTION, TNRCC WP&RM - WATER PERMITS AND RESOURCE MANAGEMENT DIVISION, TNRCC WPRM/PDW - WATER PERMITS AND RESOURCE MANAGEMENT DIVISION, PUBLIC DRINKING WATER SECTION, TNRCC WQD/WQAS - WATER QUALITY DIVISION /WATER QUALITY ASSESSMENT SECTION, TNRCC WSD/PDW - WATER SUPPLY DIVISION /PUBLIC DRINKING WATER SECTION, TNRCC WUD - WATER UTILITIES DIVISION, TNRCC OIL & GAS - OIL AND GAS DIVISION, RCT' SLUWCD - SANDYLAND UNDERGROUND WATER CONSERVATION DISTRICT, MEMBER OF TAGD
SECTION;	PROGRAM AREA WITHIN DIVISION OF AGENCY RESPONSIBLE FOR CASE, IF APPLICABLE
FILE NAME:	FILE NAMES REFLECT RESPONSIBLE PARTIES OR GEOGRAPHIC LOCATION
FILE NUMBER:	FILE NUMBERS ARE ASSIGNED ACCORDING TO THE RESPECTIVE DIVISION NUMBERING SYSTEM. FILE NUMBER IS USED TO LOCATE FILE IN TCEQ RECORDS.
LOCATION:	LOCATIONS ARE GIVEN AS ADDRESSES OR GEOGRAPHIC LOCATIONS DESCRIPTIONS.
CONTAMINATION DESCRIPTION:	AS- ARSENIC, CR - CHROMIUM, PB - LEAD, NO3 - NITRATE, SO4 - SULFATE, VOC- VOLATILE ORGANIC COMPOUNDS, ORG.- ORGANIC CHEMICALS, TOC- TOTAL ORGANIC COMPOUNDS, TDS- TOTAL DISSOLVED SOLIDS, TCE- TRICHLOROETHENE, MEK - METHYL ETHYL KEYTONE, CARBON TET - CARBON TETRACHLORIDE, PCP - POLYCHLORINATED PHENYLS, PCB - PLOYCHLORINATED BIPHENYLS, TPH - TOTAL PETROLEUM HYDROCARBONS, BTEX - BENZENE - TOLUENE-ETHYLBENZENE-XYLENE, MTBE - METHYL-TERTIARY-BUTYL-ETHER. THE MAJORITY OF CASES INVOLVE PETROLEUM CONTAMINATION.
YEAR:	YEAR CASE WAS DROPPED FROM THE REPORT
ENFORCEMENT STATUS:	THE FIRST ENTRY IN THIS FILED INDICATES THE LEVEL OF AGENCY RESPONSE, THE SECOND INDICATES THE SITE ACTIVITY STATUS. SOME CASES DO NOT HAVE COMPLETE ENFORCEMENT STATUS CODES BECAUSE IF INSUFFICIENT DATA. STATUS CODES MAY BE BORDER-LINE BETWEEN TWO LEVELS ON THE ENFORCEMENT STATUS MATRIX AND ARE ENTERED AS A COMBINATION OF ENFORCEMENT STATUS CODES, I.E.:3A,B OR 4,5. SEE PAGES 29-35 FOR A DESCRIPTION OF THESE CODES.

TABLE 4 (APPENDIX 10)
HISTORIC GROUNDWATER CONTAMINATION DESCRIPTIONS BY COUNTY
ALL AGENCIES 1994-2002

COUNTY	AGENCY	DIVISION	SECTION	FILE NAME	FILE NUMBER	LOCATION	CONTAMINATION DESCRIPTION	ENFORCEMENT STATUS		YEAR DELETED
ARANSAS										
	TNRCC	RMD/SSDAT	SSDAT	KINGSBURY SQUARE	FILED BY SITE NAME	4125 HIGHWAY 35 NORTH, ARANSAS COUNTY, TEXAS	NONE	6C	6C	2000
AUSTIN										
	TNRCC	RMD/VC	VC/VCP	CRABAR BUSINESS SYSTEMS	477	1402 EAST HACIENDA ROAD, BELLVILLE	TPH, SOLVENTS	0	6C	2001
BAYLOR										
	TCEQ	WSD/PDW	PDW	BAYLOR WSC	G0120004?	? OF 9 WELLS	BROMACIL	2D	6C	2002
BELL										
	TNRCC	IHW	PERMITS	ROCKWOOL INDUSTRIES	30086	1741 E 6TH ST. BELTON	ARSENIC, SELENIUM	2D	6C	1997
		PCD/CA	CORRECTIVE ACTION	ROCKWOOL INDUSTRIES	30086	1741 E 6TH STREET, BELTON	ARSENIC, SELENIUM	3A,3D	6C	1997
BEXAR										
	TCEQ	RMD/VC	VC/VCP	6544 ALAMO HEIGHTS, SAN ANTONIO SITE	1108	435-445 WEST SUNSET ROAD, SAN ANTONIO	LEAD, VOCS	0	6C	2002
				REAGAN DAVIS SAN PEDRO PROPERTY	1255	115 SAN PEDRO AVENUE, SAN ANTONIO	VOCS, METALS, TPH	0	6C	2002
		WSD/PDW	PDW	BMWD HILL COUNTRY	G0150054D	7-108 ASPEN LN-FRONT	TETRACHLO ROETHENE	2D	6C	2002
				BMWD LEON SPRINGS MOBILE VILLA	G0150120A	1-BREWER	TETRACHLO ROETHENE	2D	6C	2002
				BMWD LEON SPRINGS MOBILE VILLA	G0150120B	2- FAHRANTH OLD	TETRACHLO ROETHENE	2D	6C	2002
				BMWD LEON SPRINGS MOBILE VILLA	G0150120C	3- FAHRANTH OLD	TETRACHLO ROETHENE,T RICHLOROE THENE	2D	6C	2002
				RANDOLPH AIR FORCE BASE	G0150115A	IN PIT BY BLDG 1025	OIL	X	6E	2002
	TNRCC									
		PCD/CA	CORRECTIVE ACTION	STANDARD INDUSTRIES	31653	NELSON RD AT RELIABLE DR., SAN ANTONIO	NITRATES	3A,B	6C	1997
		RMD/VC	VC/VCP	FORMER WINN'S STORES DISTRIBUTI ON CENTER	987	4342 PAN AM EXPRESSWA Y, SAN ANTONIO	TPH, VOCS, METALS		6D	
				HISTORIC GARDENS PHASE II	1099	S. CHERRY, NEVADA, S. MESQUITE, MLK, SAN ANTONIO	LEAD, METALS	0	6C	2000
				INDUSTRIAL LUBRICANT S - QUAKER STATE	582	434 RIVERSIDE DRIVE, SAN ANTONIO	TPH	0	6C	2000
				KWIK N NEAT CLEANERS	1441	12525 NACOGDOC HES, SAN ANTONIO	CHLORINATED SOLVENTS		6C	
				OAK PARK CLEANERS - COLONIES NORTH	1551	10002 WURZBACH ROAD, SAN ANTONIO	VOCS, CHLORINATED SOLVENTS		6C	
				WINDSOR PARK SHOPPING CENTER	923	4915 WALZEM ROAD, SAN ANTONIO	VOCS	0	6C	2001
		RMD/VCIO	VC/IOP	WINN'S SITE	46	3505 PLEASANTO N ROAD, SAN ANTONIO	VOCS	0	6D	2000
		WP&RM	PDW	CAMP STANLEY	150117		TRICHLORO ETHENE, CIS & TRANS 1,2-BICHLOROE THENE, TETRACHLO ROETHENE		6E	1999
				CAMP STANLEY	G0150117E	16-N MOYER RD	TRICHLORO ETHENE, CIS & TRANS 1,2-BICHLOROE THENE, TETRACHLO ROETHENE	X	6E	
				SAN ANTONIO WATER SYSTEM	150018		TETRACHLO ROETHENE		6C	1999
				CAMP STANLEY	G0150117E	16-N MOYER RD	TRICHLORO ETHENE, CIS & TRANS 1,2-BICHLOROE THENE, TETRACHLO ROETHENE		6E	2000
				SAN ANTONIO WATER SYSTEM	G0150018BJ	BARBET 1	TETRACHLO ROETHENE		6C	2000
				SAN ANTONIO WATER SYSTEM	G0150018CR	DREAMHILL	TETRACHLO ROETHENE		6C	2000

BEXAR

TABLE 4 (APPENDIX 10)
HISTORIC GROUNDWATER CONTAMINATION DESCRIPTIONS BY COUNTY
ALL AGENCIES 1994-2002

COUNTY	AGENCY	DIVISION	SECTION	FILE NAME	FILE NUMBER	LOCATION	CONTAMINATION DESCRIPTION	ENFORCEMENT STATUS		YEAR DELETED
	TNRCC	WUD	PDW	CAMP STANLEY	150117	WELL 16 (G0150117E) - N. END OF MOYER ROAD	TRICHLORO ETHENE, CIS & TRANS 1,2-BICHLOROE THENE, TETRACHLO ROETHENE	2C	6E	1998
BRAZORIA										
	RCT	OIL & GAS	3	ROHAN COMPLAINT	3-5755	2 1/2 MILES SE OF PEARLAND	NATURAL GAS	2	6C	2002
	TNRCC	RMD	VC/BSA	BLANCHAR D AUTO SALES	G016	EAST BRAZOS, WEST COLUMBIA		0	6D	1999
		RMD/CA	CORRECTIVE ACTION	NALCO CHEM. CO. - FREEPORT	30707	COUNTY ROAD 229, FREEPORT	LEAD SOLVENTS, CHLORIDES	2A	6C	2000
		RMD/VCBSA	VC/BSA	BLANCHAR D AUTO SALES	G016	EAST BRAZOS, WEST COLUMBIA	PETROLEUM HYDROCAR PONS	0	6D	2000
		WP&RM	PDW	DOW CHEM COMPANY - PLANT B	200232		TRICHLORO ETHENE		6E	1999
		WPRM/PDW	PDW	DOW CHEM COMPANY - PLANT B	G0200232B	2	TRICHLORO ETHENE		6E	2000
BRAZOS										
	TNRCC	RMD/VC	VC/VCP	OMC INDUSTRIES, INC.	1022	#1 BRONZE WEST, BRYAN	METALS, PCE	0	6C	2001
BURNET										
	TNRCC	WSD/PDW	PDW	NORTHRIDG E COMM. IND. SITES	G0270091A	1-W OF US 281	1,1 DICHLOROE THYLENE	Z	6E	2001
CALDWELL										
	TNRCC	MSW		CITY OF SAN MARCOS: MW-103.	MSW00640	ON THE GARY JOBS CORPS TRAINING CTR., 1 MI. SE OF ST. HWY 21 AND 1.6 MI. SW OF FM 1966, SAN MARCOS, TX.	TCE AND VINYL CHLORIDE.	2B	6C	1995
		WSD/PDW	PDW	MARTINDAL E WSC	G0280013B	WELL 2- 300FT FROM RIVER	ATRAZINE	2C	6C	2001
				MARTINDAL E WSC	G0280013C	WELL 3-NEW WELL	ATRAZINE	2C	6C	2001
CALHOUN										
	TNRCC	PCD/CA	CORRECTIVE ACTION	FORMOSA PLASTICS CORP.	31945	NORTH OF SH 38 AND FM 1593 IN POINT COMFORT	ETHYLENE DICHLORIDE	3D	6C	1997
CAMERON										
	TNRCC	RMD/VC	VC/VCP	SOUTHERN PACIFIC RAILYARD - AOC NO. 2	1274	EAST 6TH, TYLER, EAST 7TH AND HARRISON, BROWNSVIL LE	LEAD		6C	
	TNRCC	RMD/VCBSA	VC/BSA	LOS FRESNOS BUSINESS INCUBATOR	G039	110/112/120 WEST OCEAN BOULEVAR D, LOS FRESNOS	LEAD	0	6D	2001
CASTRO										
	TNRCC	WP&RM	PDW	DIMMITT MUNICIPAL WATER SYSTEM	350001		ATRAZINE, TRIAZINES		6C	1999
		WPRM/PDW	PDW	DIMMITT MUNICIPAL WATER SYSTEM	G0350001I	9-3RD & SO ST	ATRAZINE, TRIAZINES		6C	2000
				DIMMITT MUNICIPAL WATER SYSTEM	G0350001K	S-2/S OF CITY	ATRAZINE, TRIAZINES		6C	2000
				DIMMITT MUNICIPAL WATER SYSTEM	G0350001L	S-3/S OF CITY	ATRAZINE, TRIAZINES		6C	2000
				DIMMITT MUNICIPAL WATER SYSTEM	G0350001M	S-4/S OF CITY	ATRAZINE, TRIAZINES		6C	2000
COCHRAN				DIMMITT MUNICIPAL WATER SYSTEM	G0350001P	N-3/S OF CITY	ATRAZINE, TRIAZINES		6C	2000
	RCT	OIL & GAS	8A	LARRY BESEDA COMPLAINT	8A-0840	3 MILES WEST OF WHITEFACE	CL	2	6C	1994
	TNRCC	WP&RM	PDW	MORTON PUBLIC WATER SUPPLY	400001		BENZENE		6E	1999
COCHRAN										
	TNRCC	WPRM/PDW	PDW	MORTON PUBLIC WATER SUPPLY	G0400001A	1- 1ST/JEFFERS ON	BENZENE		6E	2000

TABLE 4 (APPENDIX 10)
HISTORIC GROUNDWATER CONTAMINATION DESCRIPTIONS BY COUNTY
ALL AGENCIES 1994-2002

COUNTY	AGENCY	DIVISION	SECTION	FILE NAME	FILE NUMBER	LOCATION	CONTAMINATION DESCRIPTION	ENFORCEMENT STATUS		YEAR DELETED
		WUD	PDW	MORTON PUBLIC WATER SUPPLY	400001	WELL 1 (G0400001A) - SE OF JEFFERSON AVE. AND 1ST ST.	BENZENE	2C	6E	1998
COKE										
	RCT	OIL & GAS	7C	ORYX ENERGY CORPORATION		JAMESON FIELD	CHLORIDES	1A	6C	2002
	TNRCC	WSD/PDW	PDW	WEST TEXAS UTILITIES OAK CREEK PLA	G0410013A	1-200FT NE OF PLANT	PROMETON, BROMACIL	2C	6C	2001
	TCEQ	RMD/VC	VC/VCP	PARKWOOD SQUARE SHOPPING CENTER	918	300 CUSTER ROAD, PLANO	CHLORINATED SOLVENTS	0	6C	2002
	TNRCC	PD/MSW		CITY OF WYLIE: MW- 12 AND 13	MSW00712	0.5 MI. SE OF ST. HWY 78 & FM 2514 INTERSECTION, WYLIE, TX.	VOCS (TOLUENE)	2A	6C	1998
	TNRCC	RMD/VC	VC/VCP	BERKELEY SQUARE SHOPPING CENTER	1399	4621 WEST PARK BOULEVAR D	CHLORINATED SOLVENTS	0	6C	2001
				BERKELEY SQUARE SHOPPING CENTER	537	4621 WEST PARK BOULEVAR D, PLANO	CHLORINATED SOLVENTS	0	6C	2001
				PITTMAN CORNERS	915	SWC 15TH AND CUSTER ROAD, PLANO	CHLORINATED SOLVENTS	0	6C	2001
				SEC FM 720 AND PRESTON ROAD (FRISCO)	660	SEC FM 720 & PRESTON ROAD, FRISCO	TPH, BTEX	0	6C	2000
				SECURITY STORAGE	501	1919 WEST 15TH STREET, PLANO	TPH		6C	
				VACANT TRACT OF LAND/ARAP AHO AND QUORUM	204	SWC ARAPAHOE AND QUORUM, ADDISON	TPH, PETROLEUM HYDROCARBONS		6C	
COLORADO										
	RCT	OIL & GAS	3	LESLIE HEINSOHN COMPLAINT	03-5007	8 MILES NW OF COLUMBUS	SODIUM CHLORIDE	1C	6C	2000
COOKE										
	TNRCC	MSW		CITY OF GAINESVILLE: MW-8A AND MW-9.	MSW00302	ON FM 902, 2.5 MI. E OF FM 372, GAINESVILLE, TX.	TDS, CL, VOCS.	2A	6C	1996
		RMD	VC/VCP	GAINESVILLE MUNICIPAL AIRPORT - 2	758	2300 BONNAVILL A, ROUTE 2, BOX 3416, GAINESVILLE	TPH	0	6C	1999
CRANE										
	RCT	OIL & GAS	8	EDWARDS RANCH WATER FIELD		10 MILES SE OF MONAHANS	NACL	0	6C	1998
CROCKETT										
	RCT	OIL & GAS	7C	BELVAN GAS PLANT - MONITORING WELL	7C-1756	20 MILES NW OF OZONA	OIL	1C	6C	1995
			7C	EMERALD UNDERGRO UND WATER DIST.	7C-1961	25 MILES WEST OF OZONA	CRUDE OIL	1C	6C	2000
CROSBY										
	RCT	OIL & GAS	8A	PRICE THOMAS COMPLAINT		5 MILES SOUTH OF CAP ROCK	CHLORIDES	1C	6C	1999
			8A	RIVERA COMPLAINT	8A-3475	20 MILES NORTH OF POST	CHLORIDES	1C	6C	1998
CULBERSON										
	TNRCC	WP&RM	PDW	GMNP-PINE SPRINGS	550014		ALKANES, BTEX, BENZENES, BUTANES, HEXANES, HYDROCARBONS, PENTANES, TOLUENE		6C	1999
		WPRM/PDW	PDW	GMNP-PINE SPRINGS	G0550014A	1- CAMPGROUND	ALKANES, BTEX, BENZENES, BUTANES, HEXANES, HYDROCARBONS, PENTANES, TOLUENE		6E	2000
DALLAM										
	TNRCC	WP&RM	PDW	DALHART MUNICIPAL WATER SYSTEM	560001		BTEX, MTBE, BENZENES, BUTANES, PENTANES, PROPANES		6C	1999

TABLE 4 (APPENDIX 10)
HISTORIC GROUNDWATER CONTAMINATION DESCRIPTIONS BY COUNTY
ALL AGENCIES 1994-2002

COUNTY	AGENCY	DIVISION	SECTION	FILE NAME	FILE NUMBER	LOCATION	CONTAMINATION DESCRIPTION	ENFORCEMENT STATUS		YEAR DELETED
		WPRM/PDW	PDW	DALHART MUNICIPAL WATER SYSTEM	G0560001F	21- TRINIDAD/A MARILLO ST	BTEX, MTBE, BENZENES, BUTANES, PENTANES, PROPANES		6C	2000
DALLAS										
	TCEQ	RMD/CA	CORRECTIVE ACTION	AVIALL SERVICES INC	30430	6114 FOREST PARK RD DALLAS 75235	JET FUEL, TCE, HALOCARBONS	0	6D	2002
		RMD/VC	VC/VCP	CITY OF DALLAS FIRE STATION NO. 34	1139	7604 LAKE JUNE ROAD, DALLAS	LEAD, BTEX	0	6C	2002
				CRASH RESCUE EQUIPMENT (3.4 ACRE TRACT)	1304	11122 MORRISON LANE, DALLAS	VOCS, METALS	0	6C	2002
				EXIDE CORPORATION VCP NO. 322	1496	2040 MOTOR STREET, DALLAS	VOCS, METALS		6C	2003
				HAMPTON COURT BUILDING	972	4311 OAK LAWN AVENUE, DALLAS	CHLORINATED SOLVENTS	0	6C	2002
				LONE STAR CLEANERS PRESTON FOREST VILLAGE	1280	11661 PRESTON ROAD, DALLAS	VOCS, CHLORINATED SOLVENTS	0	6C	2002
				R F MONOLITHI CS	1341	4441-4445 SIGMA ROAD	VOCS, METALS, CHLORINATED SOLVENTS	0	6C	2002
				RICHWOOD SHOPPING CENTER	917	2000 - 2171 BUCKINGHA M ROAD, RICHARDSON	CHLORINATED SOLVENTS	0	6C	2002
				RODGER MEIER CADILLAC	1187	4707 LBJ FREEWAY, FARMERS BRANCH	PETROLEUM HYDROCARBONS	0	6D	2002
				VICTORY NORTH RESIDENTIAL PROPERTY	1431	NORTH OF WICHITA/HA RRY HINES/IH-35, DALLAS	VOCS, METALS, TPH, PAH	0	6C	2002
	TNRCC	ENF/WST		GNB INC - FARMERS BRANCH	31697	1880 VALLEY VIEW RD., FARMER'S BRANCH	CONTAMINATION NOT FOUND	4B	6C	1997
		MSW		BFI/HUTCHINS: SEVERAL MONITORING WELLS.	MSW01236A	0.8 MI. SE OF I-20, 1.5 MI. NE OF I-45 ON CLEVELAND RD., DALLAS, TX.	TCE, VINYL CHLORIDE, PCE, AND BENZENE.	2B	6C	1995
		PCD/VC	VOLUNTAR Y CLEANUP	1280 AND 1300 GREENVILLE AVENUE	216	COLLINS ROAD AND GREENVILLE AVE., RICHARDSON	SOLVENTS	0	6C	1997
				FORMER ROACH PAINT FACILITY	175	NW CORNER OF FIELD AND WOODALL ROGERS FR, DALLAS	VOCS, SVOCS, METALS	1	6C	1997
				VACANT MAX STORE	438	11455 GARLAND ROAD, DALLAS	HYDROCARBON	0	6C	1997
		RMD	VC/VCP	16-STORY OFFICE BUILDING/G ARAGE-ELM BUILDING	786	1505 ELM STREET, DALLAS	SOLVENTS	0	6C	1999
				AUTOHAUS PROPERTY	496	14185 NORTH DALLAS PARKWAY, FARMERS BRANCH	TPH, METALS	0	6C	1999
				DALLAS GAS AND FUEL COMPANY	165	NWC OF ROSS AND RECORD STREET, DALLAS	VOCS	0	6C	1999
				DALLAS STEAM ELECTRIC STATION	163	2727 FLYNN STREET, DALLAS	TPH, SVOCS	0	6C	1999
				J. Y. TAYLOR MANUFACTURING	884	101 WEST AVENUE D, GARLAND	SOLVENTS	0	6C	1999
				MIDWAY PLAZA	562	12801 MIDWAY ROAD, DALLAS	SOLVENTS	0	6C	1999
				TURTLE CREEK SITE	510	SWC LEMMON AVE AND CARLISLE STREET, DALLAS	VOCS, TPH, METALS	0	6C	1999
				TXU TERMINATION PROPERTY	1084	WEST OF WICHITA AND ALAMO STREETS, DALLAS	TPH, PAHS	0	6C	1999
				UP SOUTH PROPERTY	743	NORTH OF CONTINENT AL AND EAST OF HOUSTON, DALLAS	PETROLEUM HYDROCARBONS	0	6C	1999
				VISTA FIBERS PROPERTY - DALLAS	938	2722 ALAMO STREET, DALLAS	TPH, METALS, PAH	0	6C	1999
DALLAS										
	TNRCC									
		RMD/CA	CORRECTIVE ACTION	DAL- CHROME COMPANY INC	65246	3044 MORRELL ST DALLAS 75216	NICKEL,CHR OMIUN	0	6D	2001
			CORRECTIVE ACTION	GNB INC - FARMERS BRANCH	31697	1880 VALLEY VIEW RD., FARMER'S BRANCH	CONTAMINATION NOT FOUND	4B	6C	1998

TABLE 4 (APPENDIX 10)
HISTORIC GROUNDWATER CONTAMINATION DESCRIPTIONS BY COUNTY
ALL AGENCIES 1994-2002

COUNTY	AGENCY	DIVISION	SECTION	FILE NAME	FILE NUMBER	LOCATION	CONTAMINATION DESCRIPTION	ENFORCEMENT STATUS		YEAR DELETED
			CORRECTIVE ACTION	RATHON (DIVERSEY CHEM CO. - DUBOIS)	30602	CENTRAL FREEWAY @ RIVER OAKS, DALLAS	VOC	C3	6C	2000
		RMD/VC	VC	16-STORY OFFICE BUILDING/G ARAGE-ELM BUILDING	786	1505 ELM STREET, DALLAS	SOLVENTS	0	6C	1998
				AUTOHAUS PROPERTY	496	14185 NORTH DALLAS PARKWAY, FARMERS BRANCH	TPH, METALS	0	6C	1998
				DALLAS GAS AND FUEL COMPANY	165	NW CORNER OF ROSS AND RECORD STREET, DALLAS	VOCS	0	6C	1998
				J. Y. TAYLOR MANUFACTURING	884	101 WEST AVENUE D, GARLAND	SOLVENTS	0	6C	1998
				VACANT MAX STORE	438	11455 GARLAND ROAD, DALLAS	HYDROCARBON	0	6C	1998
			VC/VCP	18.466 ACRE TRACT OF LAND (CENTENNIA L PLAZA)	454	NEC OF IH- 35 AND WEST NW HIGHWAY, DALLAS	METALS/CH LORINATED SOLVENT/TP H	0	6D	2000
				23.64 ACRE TRACT OF LAND/SHILO H @ BELT LINE	475	NWC SHILOH ROAD & BELT LINE ROAD, GARLAND	BTEX, SOLVENTS, METALS	0	6C	2000
				7777 HINES PLACE	1331	7777 HINES PLACE	VOCS		6C	
				AIRCONDEX	380	2674 FREEWOOD, DALLAS	METALS	0	6C	2001
				ALCATEL USA SOURCING LP	1215	1220 AND 1225 ALMA ROAD, RICHARDSON	VOCS	0	6C	2001
				BELL HELICOPTER TEXTRON INC., PLANT 5	180	1700 NORTH HIGHWAY 360, GRAND PRAIRIE	CHLORINATED SOLVENTS	0	6C	2000
				BROOMFIEL D NORTH PROPERTY	739	SCW OLIN WELLBORN AND ALAMO, DALLAS	PETROLEUM HYDROCARBONS	0	6C	2000
				CAMELOT SHOPPING CENTER	1158	580 WEST ARAPAHO ROAD, RICHARDSON	CHLORINATED SOLVENTS	0	6D	2000
				CHEVRON TRACT/ANA PROPERTIES	1027	SWC KNOX STREET AND CENTRAL EXPRESSWA Y, DALLAS	TPH, BTEX, CHLORINATED SOLVENTS		6C	
				CLYDE LANE PROPERTY	530	CLYDE LANE @ MCKINNEY AVE AND OAK GROVE, DALLAS	ORGANICS, METALS		6C	
				DEEP ELLUM PROJECT	1220	INDIANA STREET AND MALCOLM X BOULEVAR D, DALLAS	PETROLEUM HYDROCARBONS, METALS	0	6C	2001
				DOVER ELEVATOR COMPANY	455	7017 CARPENTER FREEWAY, DALLAS	TPH, VOCS	0	6D	2001
				EXIDE CORPORATION	322	2040 MOTOR STREET, DALLAS	METALS, TPH		6C	
				FORMER GENERAL PORTLAND CEMENT - 58.8 ACRES	1260	3333 FORT WORTH AVENUE, DALLAS	LEAD		6C	
				G. H. HENSLEY LANDFILL	502	2108 JOE FIELD ROAD, DALLAS	METALS, METHANE	0	6D	2000
				HEATH COMPANY - 4703 BENGAL STREET	1175	4703 BENGAL STREET, DALLAS	METALS		6C	
				HERTZ EQUIPMENT RENTAL	1495	11010 HARRY HINES BOULEVAR D, DALLAS	CHLORINATED SOLVENTS		6C	
				HITACHI U1 FACILITY	1106	1505 WALNUT HILL LANE, IRVING	VOCS, PETROLEUM HYDROCARBONS, LEAD	0	6C	2000
				JOHN EAGLE LINCOLN MERCURY DEALERSHIP	410	6102, 6110, 6116, 6120 LEMMON AVENUE, DALLAS	TPH, VOC, METALS	0	6C	2000
				LAKE HIGHLANDS SHOPPING CENTER	1088	9661 AUDELIA ROAD, DALLAS	CHLORINATED SOLVENTS	0	6C	2001
				LAKELAND CLEANERS	1192	2602 LAKELAND DRIVE, DALLAS	CHLORINATED SOLVENTS		6C	
				LAWS STREET LOTS (2201 - 2225)	1036	2201, 2213, 2217, 2221, - LAWS STREET, DALLAS	VOCS, SVOCS, METALS	0	6C	2000
				MARC CORPORATION	1580	920 PROFIT DRIVE, GARLAND	METALS, TPH		6C	
				MDJ BRYAN STREET BUILDINGS	1191	3015/3029 BRYAN STREET, DALLAS	PETROLEUM HYDROCARBONS, PESTICIDES, PCE		6E	
				PAVILLION II SHOPPING CENTER	751	7512 - 7632 CAMPBELL ROAD, DALLAS	CHLORINATED SOLVENTS/P ETROLEUM HYDROCARBONS	0	6D	2000
DALLAS										
	TNRCC									
		RMD/VC								
			VC/VCP	PAVILLION III SHOPPING CENTER	753	NWC CAMPBELL ROAD AND COIT ROAD, DALLAS	CHLORINATED SOLVENTS, TPH	0	6C	2000
				PLAZA RIOS SHOPPING CENTER	377	8602-8698 SKILLMAN STREET, DALLAS	CHLORINATED SOLVENTS	0	6C	2000
				PRESTONWO OD VILLAGE II/SPECIALT Y CLEANERS	420	15203 KNOLL TRAIL DRIVE, DALLAS	CHLORINATED SOLVENTS	0	6C	2000

TABLE 4 (APPENDIX 10)
HISTORIC GROUNDWATER CONTAMINATION DESCRIPTIONS BY COUNTY
ALL AGENCIES 1994-2002

COUNTY	AGENCY	DIVISION	SECTION	FILE NAME	FILE NUMBER	LOCATION	CONTAMINATION DESCRIPTION	ENFORCEMENT STATUS		YEAR DELETED
				PYRAMID CLEANERS	1559	3220 GUS THOMASSO N ROAD, MESQUITE	VOCS		6C	
				SIGMOND PROPERTY	692	NWC SUMMER STREET AND BROOM STREET, DALLAS	TPH, METALS	0	6C	2000
				STANDARD MANUFACTURING, INC.	1118	4012 WEST ILLINOIS AVENUE, DALLAS	LEAD, TPH, VOCS	0	6C	2000
				THREE TRACTS - FLORA, LEONARD AND ROSS	147	SEC FLORA & LEONARD/23 01-2318 ROSS, DALLAS	VOCS, SVOCS, METALS, TPH	0	6D	2000
				VACANT TRACT IN ROWLETT, TEXAS	426	HIGHWAY 66/0.5 MI. EAST OF LIBERTY GROVE, ROWLETT	BTEX		6C	
				VALUE $1.25 CLEANERS (RICHLAND VILLAGE)	729	1320 EAST BELT LINE ROAD, RICHARDSON	VOCS		6C	
				VIRGINIA KMP CORPORATION	189	4100 PLATINUM WAY, DALLAS	TPH, VOCS, SVOCS, METALS, PCBS	0	6C	2000
				WALT-BELT CLEANERS	1195	4070 NORTH BELT LINE ROAD, SUITE 154, IRVING	CHLORINATED SOLVENTS		6C	
				WICHITA STREET REMNANT PROPERTY	1263	ADJACENT TO TU NORTH A PROPERTY, DALLAS	TPH	0	6C	2001
				WILLIAMSO N PROPERTY	1034	INTERSECTION RIVER AND GRIFFIN STREETS, DALLAS	PAHS, METALS	0	6C	2000
				WOODLAKE VILLAGE SHOPPING CENTER	836	3065 NORTH JOSEY LANE, CARROLLTO N	SOLVENTS	0	6D	2001
		RMD/VCBSA	VC/BSA	PROPOSED FIRE STATION NO. 3	G052	NEC HUTTON DRIVE AND VALLEY VIEW LANE, FARMERS BRANCH	VOCS, METALS, CHLORINATED SOLVENTS		6D E	
		RMD/VCIO	VC/IOP	STEMMONS 5 WAREHOUSE	60	10601 - 10649 KING WILLIAM DRIVE, DALLAS	BENZENE	0	6D	2000
				TRUSSWAY - DALLAS	80	10545 DORIC STREET, DALLAS	VOCS	0	6D	2000
				VALLEY VIEW TECH CENTER II	49	NEC VALLEY BRANCH AND SPRINGLAK E ROAD, FARMERS BRANCH	PETROLEUM	0	6D	2000
		WPRM/PDW	PDW	D BAR B MOBILE HOME RANCH	G0570082A	1-SOUTH SIDE OF MHP	TETRACHLO ROETHENE		6C	2000
DAWSON										
	RCT	OIL & GAS	8A	JOHN WRIGHT (REOPENED MELVIN SMITH COMPLAINT)	8A-3078,8A-1336	6 MILES SE OF O'DONNELL	CHLORIDES	1C	6C	1995
DEAF SMITH										
	TCEQ	WSD/PDW	PDW	DEAF SMITH COUNTY FWSD 1	G0590002A	1 2 BLOCKS E OF GRD STO	ATRAZINE	2D	6C	2002
	TNRCC	WP&RM	PDW	HEREFORD MUNICIPAL WATER SUPPLY	590001		1,2- DICHLOROE THANE, ATRAZINE, BTEX, BUTANE, CYCLOHEX ANE, METHYL CYCLOPENT ANE, METHYL PENTANES		6E	1999
		WPRM/PDW	PDW	HEREFORD MUNICIPAL WATER SUPPLY	G0590001AN	37- VETERANS PARK	1,2- DICHLOROE THANE, ATRAZINE, BTEX, BUTANE, CYCLOHEX ANE, METHYL CYCLOPENT ANE, METHYL PENTANES		6C	2000
				HEREFORD MUNICIPAL WATER SUPPLY	G0590001AR	41-CAUSEY & AUSTIN	1,2- DICHLOROE THANE, ATRAZINE, BTEX, BUTANE, CYCLOHEX ANE, METHYL CYCLOPENT ANE, METHYL PENTANES		6C	2000
DEAF SMITH										
	TNRCC	WUD	PDW	HEREFORD MUNICIPAL WATER SUPPLY	590001	WELL 3 (G0590001B) - SE OF MCKINLEY AVE. AND NEW YORK AVE.	BTEX, 1,2- DICHLOROE THANE, METHYL CYCLOHEX ANE, METHYL PENTANES, BUTANE, METHYL CYCLOPENT ANE ET.AL.	2D	6E	1998
DENTON										
	TCEQ	RMD/CA	CORRECTIVE ACTION	GNB TECHNOLOGIES INC	30516	7471 S 5TH ST FRISCO 75034	LEAD, CADMIUM, PH	3A	6E	2002

TABLE 4 (APPENDIX 10)
HISTORIC GROUNDWATER CONTAMINATION DESCRIPTIONS BY COUNTY
ALL AGENCIES 1994-2002

COUNTY	AGENCY	DIVISION	SECTION	FILE NAME	FILE NUMBER	LOCATION	CONTAMINATION DESCRIPTION	ENFORCEMENT STATUS		YEAR DELETED
		RMD/VC	VC/VCP	SACK N SAVE	473	1500 IH 35E @ AVENUE C, DENTON	TPH, BTEX, METALS	0	6C	2002
	TNRCC	RMD/VC	VC/VCP	HENRIETTA CREEK ROAD SITE	519	5800-5900 BLOCK OF HENRIETTA CREEK ROAD,ROAN OKE	VOCS	0	6C	2000
				THE DENTON- RECORD CHRONICLE	1286	314 EAST HICKORY STREET, DENTON	VOCS, SVOCS, CHLORINATED SOLVENTS	0	6C	2001
				VALLEY SQUARE SHOPPING CENTER	803	724 WEST MAIN STREET, LEWISVILLE	CHLORINATED SOLVENTS		6C	
		RMD/VCBSA	VC/BSA	FREEDOM OIL PROPERTY	G045	NWC HENRIETTA CREEK RD AND HIGHWAY 377, ROANOKE	TPH, PCBS		6C	
		RMD/VCIO	VC/IOP	WILLOW RIDGE APARTMENT S	112	797 SOUTH OLD ORCHARD, LEWISVILLE	CHLORINATED SOLVENTS, MTBE	0	6D	2000
		WPD	MSW	CAMELOT LANDFILL (CITY OF FARMERS BRANCH)	MSW01312A	0.8 MI S OF SH 121, N OF ELM FORK TRINITY RIVER, 1.5 MI W OF FM 2281, HEBRON	MW-10: VOCS (CIS- 1,2- DICHLOROE THYLENE; TRICHLORO ETHYLENE; VINYL CHLORIDE)	2A	6C	1999
EASTLAND										
	RCT	OIL & GAS	7B	SCURLOCK PERMIAN		1.5 MILES NORTHWEST OF GORMAN	CRUDE OIL	2	6C	1998
			7B	SCURLOCK PERMIAN PIPELINE CORP.	7B-4494	1.5 MILES NW OF GORMAN	CRUDE OIL	1C	6C	1996
	TNRCC	WSD/PDW	PDW	CITY OF RISING STAR	G0670005?	? OF 9 WELLS	PROMETON	2C	6C	2001
				RISING STAR ISD	G0670029A	1-HIGH SCHOOL	PROMETON	2C	6C	2001
ECTOR										
	TCEQ	WSD/PDW	PDW	NORTHGATE MOBILE HOME PARK 1	G0680013A	1-EAST OF OFFICE	PROMETON	Z	6C	2002
				NORTHGATE MOBILE HOME PARK 1	G0680013D	4-CENTER OF PARK	PROMETON	2D	6C	2002
	TNRCC	RMD/CA	CORRECTIVE ACTION	MONARCH ROD SERVICE	39986	153 MOSS AVENUE, ODESSA	NAPHTHA, LEAD	3	6C	2000
		WP&RM	PDW	CENTRIFLO PUMP & MACHINE CO	G0680202A	1 SOUTHWEST OF SHOP	BROMACIL, PROMETON	X	6D	
				CENTRIFLO PUMP & MACHINE COMPANY	680202		1,1- DICHLOROE THENE, 1,1- DICHLOROE THANE		6C	1999
				CENTRIFLO PUMP & MACHINE COMPANY	G0680202A	1 SOUTHWEST OF SHOP	1,1- DICHLOROE THENE, 1,1- DICHLOROE THANE	X	6D	
				HUBER GARDENS ESTATES	G0680163B	2-WEST OF PARK	BROMACIL	Z	6C	
				NORTHGATE MOBILE HOME PARK 1	G0680013D	4-CENTER OF PARK	PROMETON	Z	6C	
				NORTHGATE MOBILE HOME PARK NO 1	680013	ODESSA	TETRACHLO ROETHENE		6C	1999
		WPRM/PDW	PDW	CENTRIFLO PUMP & MACHINE COMPANY	G0680202A	1 SOUTHWEST OF SHOP	1,1- DICHLOROE THENE, 1,1- DICHLOROE THANE		6C	2000
				NORTHGATE MOBILE HOME PARK NO 1	G0680013A	1-EAST OF OFFICE	TETRACHLO ROETHENE		6C	2000
				NORTHGATE MOBILE HOME PARK NO 1	G0680013B	2- NORTHWEST OF PARK	TETRACHLO ROETHENE		6C	2000
				CENTRIFLO PUMP & MACHINE CO	G0680202A	1 SOUTHWEST OF SHOP	BROMACIL, PROMETON	2C	6C	2001
				HUBER GARDENS ESTATES	G0680163B	2-WEST OF PARK	BROMACIL	2D	6C	2001
				NORTHGATE MOBILE HOME PARK NO 1	G0680013B	2- NORTHWEST OF PARK	TETRACHLO ROETHENE	Z	6C	2001
EL PASO										
	TCEQ	RMD/CA	CORRECTIVE ACTION	FORT BLISS	63003	FORT BLISS EL PASO 79916	VOC'S	3A	6D, 6E	2002
		WSD/PDW	PDW	EL PASO WATER UTILITIES PUBLIC SER	G0710002N	405- AMECA/PAR RA	CIS-1,2- DICHLOROE THENE TETRACHLO ROETHENE, TRICHLORO ETHENE	2C	6C	2002
	TNRCC	RMD/CA	CORRECTIVE ACTION	SOUTHWEST ERN BELL TELEPHONE CO	52114	100 SUNSET DR EL PASO	BENZENE,TP H,TCE	2A	6C	2000
ELLIS										

TABLE 4 (APPENDIX 10)
HISTORIC GROUNDWATER CONTAMINATION DESCRIPTIONS BY COUNTY
ALL AGENCIES 1994-2002

COUNTY	AGENCY	DIVISION	SECTION	FILE NAME	FILE NUMBER	LOCATION	CONTAMINATION DESCRIPTION	ENFORCEMENT STATUS		YEAR DELETED
	TNRCC	PCD/VC	VOLUNTAR Y CLEANUP	LARKIN PRODUCTS INDUSTRIAL TRACTS	156	BUSINESS HIGHWAY 287 EAST, WAXAHACH IE	SOLVENTS	0	6C	1997
FAYETTE										
	TNRCC									
		RMD/VC	VC/VCP	TUBOSCOPE SCHULENBURG SITE	558	HIGH HILL ROAD, SCHULENBURG	METALS, VOC	0	6C	2000
		RMD	VC/IOP	KIRKWOOD TECH CENTRE	70	12705 SOUTH KIRKWOOD, STAFFORD	TPH, VOCS	0	6C	1999
		RMD/VC	VC/VCP	FOUNTAINS PROPERTY	584	EXECUTIVE DRIVE, STAFFORD	CHLORINATED SOLVENTS	0	6C	2000
FREESTONE										
	TNRCC									
		RAD/SSDAT	SSDAT	D & D CENTRAL TEXAS CONSTRUCT ION CO.	FILED BY SITE NAME	ROUTE 1, TEAGUE	PCB'S	6C	6C	2000
GALVESTON										
	TCEQ									
		RMD/VC	VC/VCP	EDGEWOOD RETIREMENT COMMUNITY	416	2228 SEAWALL BOULEVAR D, GALVESTON	SVOC,META LS	0	6D E	2002
				FALSTAFF BREWING COMPANY	337	33RD STREET AND CHURCH STREET, GALVESTON	PCB, TPH, METALS	0	6C	2002
	TNRCC	PCD		LEAGUE CITY SPECIALTY SHOPPING CENTER	122	101-199 GULF FREEWAY SOUTH, LEAGUE CITY	VOC, TPH	0	6C	1995
		RMD	CORRECTIVE ACTION	TINSE CHEMICAL CO	38465	1145 DOCK RD TEXAS CITY	METALS	1B	6D	1999
		RMD	VC/VCP	CHEVRON BULK PLANT #60165535	509	1802 WATER STREET, GALVESTON	HYDROCARBONS	0	6C	1999
		RMD/CA	CORRECTIVE ACTION	TINSE CHEMICAL COMPANY - TEXAS CITY (OR DOCK ROAD)	38465	1145 DOCK ROAD, TEXAS CITY, TEXAS	METALS	1B	6D	1998
		RMD/VC	VC	LEAGUE CITY SPECIALTY SHOPPING CENTER	122	101-199 GULF FREEWAY SOUTH, LEAGUE CITY	VOCS, TPH	0	6C	1998
			VC/VCP	AMOCO CHEMICAL COMPANY	220	2800 FM 519 EAST, TEXAS CITY	METALS	0	6D	2000
				DIAMOND SHAMROCK NO. 199	856	6302 STEWART STREET, GALVESTON	TPH	0	6D	2000
				EDGEWOOD RETIREMENT COMMUNITY	416	2228 SEAWALL BOULEVAR D, GALVESTON	SVOC,META LS		6D	
				HOME DEPOT TRACT - GALVESTON	1434	NEC IH-45 AND 65TH STREET, GALVESTON	VOCS, SVOCS, METALS, TPH, METHANE		6C	
				VACANT LAND - KEMAH TOWNSITE, LOTS 5 AND 6	995	101 FIRST STREET, KEMAH	METALS, PAHS		6C	
GARZA										
	RCT									
		OIL & GAS	8A	EOTT ENERGY PIPELINE, LP		GARZA STATION PL SPILL SITE	CRUDE OIL IN GW	0	6C	2001
			8A	MAYNARD OIL COMPANY		SLAUGHTER "H"	BTEX IN GW	0	6C	2001
GRAY										
	TNRCC									
		WPRM/PDW	PDW	I-R-I INTERNATIONAL	G0900012A	5-1/2 MILE NW OF OFFICE	TETRACHLO ROETHENE		6C	2000
GREGG										
	RCT									
		OIL & GAS	6	SCURLOCK PERMIAN PIPELINE		IN LONGVIEW	CRUDE OIL	2D	6C	1994
	TNRCC	IHW	PERMITS	GARLAND CREOSOTING	32915	GARLAND ROAD NEAR SH 149, LONGVIEW	CREOSOTE, CONSTITUE NTS	2D	6C	1997
		MSW		CITY OF LONGVIEW/ CHEROKEE LANDFILL: MW-1.	MSW00742	0.5 MI. SW OF FM 1845, 0.5 MI. SE OF FM 2087, LONGVIEW, TX.	TDS, CL, AND TOC.	2A	6C	1995

TABLE 4 (APPENDIX 10)
HISTORIC GROUNDWATER CONTAMINATION DESCRIPTIONS BY COUNTY
ALL AGENCIES 1994-2002

COUNTY	AGENCY	DIVISION	SECTION	FILE NAME	FILE NUMBER	LOCATION	CONTAMINATION DESCRIPTION	ENFORCEMENT STATUS		YEAR DELETED
				CITY OF LONGVIEW/ FM 1845 LANDFILL: MW-2 AND MW-3	MSW00267	1.0 MI. S-SE OF THE INTERSECTION OF FM 1845/2206 AND CHEROKEE ST., LONGVIEW, TX.	TOC AND COD.	2A	6C	1995
				JOHN L. HARDIN: MW-1 AND 2.	MSW01527	1.3 MI. W OF FM 1845 AND 1.0 MI. NW OF US 259, LONGVIEW, TX.	TOC.	2B	6C	1997
		PCD/CA	CORRECTIVE ACTION	GARLAND CREOSOTING	32915	GARLAND ROAD NEAR SH 149, LONGVIEW	CREOSOTE CONSTITUE NTS	5	6C	1997
		RMD/VC	VC/VCP	BOWEN TOOLS FACILITY - KILGORE	698	280 HWY 135 NORTH, KILGORE	TPH		6C	
		WP&RM	PDW	E J WATER COMPANY	920023		BENZENE		6C	1999
		WPRM/PDW	PDW	E J WATER COMPANY	G0920023D	4-OLD OIL CNTR AREA	BENZENE		6C	2000
GUADALUPE										
	TNRCC									
		RMD/VC	VC/VCP	XERXES CORPORATION	1206	2001 PROFORM ROAD, SEGUIN	ACETONE		6C	
HALE										
	TCEQ									
		WSD/PDW	PDW	EBELING WSC	G0950064A	1-7000 W 13TH	TETRACHLO ROETHENE	2D	6C	2002
	TNRCC	WP&RM	PDW	PIONEER HI BRED INTERNATIONAL	G0950057B	B-FRONT OF WAREHOUSE	ATRAZINE	Z	6C	
			PDW	PLAINVIEW MUNICIPAL WATER SYSTEM	950004	WELL #9 (G0950004E) - 2300 KOKOMO, PLAINVIEW	1,2- DICHLOROE THANE, ATRAZINE, BROMACIL, BTEX, PROPAZINE, TRIAZINES		6C	1999
		WPRM/PDW	PDW	PLAINVIEW MUNICIPAL WATER SYSTEM	G0950004K	15-7TH & ELM ST	1,2- DICHLOROE THANE, ATRAZINE, BROMACIL, BTEX, PROPAZINE, TRIAZINES		6C	2000
			PDW	PLAINVIEW MUNICIPAL WATER SYSTEM	G0950004L	16-SW 3RD & COLUMBIA ST	1,2- DICHLOROE THANE, ATRAZINE, BROMACIL, BTEX, PROPAZINE, TRIAZINES		6C	2000
			PDW	PIONEER HI BRED INTERNATIONAL	G0950057B	B-FRONT OF WAREHOUSE	ATRAZINE	2D	6C	2001
		WUD	PDW	PLAINVIEW, CITY OF	950004	WELL 9 (G0950004E) - 2300 KOKOMO AT INTERSECTION WITH 23RD ST.	BTEX	2C	6E	1998
HARDIN										
	TNRCC									
		WPD	MSW	HARDIN COUNTY	MSW01114	3.25 MI SW OF KOUNTZE ON FM 770	P-103: VOCS (CHLOROBE NZENE)	2A	6C	1999
	RCT									
		OIL & GAS	3	ANDREW GEORGE	03-4537	0.5 MILE SOUTH OF CYPRESS	NATURAL GAS	2	6C	1995
			3	HARRINGTO N & TODD COMPLAINT	03-4478	10 MILES NE OF HOUSTON	NACL & TDS	1C	6C	1995
			3	JOHN CURRIER, JR. COMPLAINT	03-4297	IN TOMBALL	CHLORIDES, TDS	1C	6C	1994
HARDIN										
	TCEQ	RMD/CA	CORRECTIVE ACTION	DIXIE CHEMICAL COMPANY INC	30314	10701 BAY AREA BLVD PASADENA 77507	VOC'S	3B	6C	2002
				METROPOLI TAN TRANSIT AUTHORITY	71247	5700 POLK ST HOUSTON 77023	TPH	0A	6D	2002
				RHODIA INC	31019	8615 MANCHESTE R RD HOUSTON 77012	FE, NAPTHALEN E, CO, NI, ZN	3A	6C	2002
		RMD/VC	VC/VCP	7100 GRAND AVENUE	1489	7100 GRAND BOULEVAR D, HOUSTON	VOCS, TPH, PAH	0	6C	2002
				922 HOLMES ROAD	630	922 HOLMES ROAD, HOUSTON	LEAD	0	6C	2002
				BOWTO, INC.	226	2429 CROCKETT STREET, HOUSTON	TPH, PAH, BTEX, METALS	0	6E	2002
				ENTERPRISE AIR CENTER	478	8850 WEST MONROE ROAD, HOUSTON	TPH, CHLORINATED SOLVENTS	0	6C	2002
				FORMER MONARCH CLEANERS	1117	2815 SOUTH SHEPHERD DRIVE,HOUS TON	SOLVENTS, TPH	0	6C	2002
				HURRICANE STEEL INDUSTRIES	1064	9600 OLD KATY ROAD, HOUSTON	METALS	0	6C	2002

TABLE 4 (APPENDIX 10)
HISTORIC GROUNDWATER CONTAMINATION DESCRIPTIONS BY COUNTY
ALL AGENCIES 1994-2002

COUNTY	AGENCY	DIVISION	SECTION	FILE NAME	FILE NUMBER	LOCATION	CONTAMINATION DESCRIPTION	ENFORCEMENT STATUS		YEAR DELETED
				JJ'S FASTRAC CONVENIEN CE STORE	1113	NWC BELTWAY 8 AND TANNER ROAD, HOUSTON	VOCS, METALS	0	6C	2002
				MAT CHEMICALS (ROBIN BOULEVAR D DRUMS)	1230	12233 ROBIN BOULEVAR D, HOUSTON	TPH	0	6C	2002
				WAREHOUSE/TURBINE CHROME SERVICES	784	15 DRENNAN STREET, HOUSTON	METALS, TPH, SOLVENTS	0	6C	2002
		WSD/PDW	PDW	HARRIS COUNTY MUD 16	G1011705A	1-WALTERS & CORNERSTO NE	PROPANE, BUTANE, PENTANE	2D	6C	2002
				HARRIS COUNTY MUD 233	G1012498A	16450 NORTHGATE FOREST	BUTANES, HEXANES, PENTANES, PROPANE	2D	6C	2002
				HARRIS COUNTY MUD 58	G1011704A	1-15703 BAMMEL VILLAGE	PROPANE, BUTANE, PENTANES, HEXANES, HEXENE	2D	6C	2002
				HARRIS COUNTY MUD 58	G1011704B	2-15602 KIPPER S LANE	MIXED GASES	2D	6C	2002
				HEATHERLO CH MUD	G1010548B	2-END OF MARBLEGA TE AT MA	BTEX, PROPANES, BUTANES, PENTANES, HEXANES, HYDROCARBONS	3B	6E	2002
				KLEIN SPRING MONTESSOR I SCHOOL	G1013014A	1-18026 STRACK ROAD	PENTANES, CYCLOHEX ANES, BUTANES, HYDROCARBONS	2C	6C	2002
				THE MARKET AT MEYER PARK	G1013166A	1-FRONT OF STORE	BENZENE; ETHYLBENZ ENE; XYLENES; 1,3,5- TRIMETHYL BENZENE; ISOPROPYLB ENZENE; PROPANE; BUTANES; PENTANES; HEXANES; PENTENE	3B	6E	2002
	TNRCC	PCD/CA	CORRECTIVE ACTION	INTERCONTI NENTAL TERMINALS CO.	30966	1943 BATTLEGRO UND, DEER PARK	MTBE	2B	6C	1997
				ROLLINS ENVR. SERVICES	37328	2027 BATTLEGRO UND ROAD, DEER PARK	CHLOROBEN ZENE, TCE, 1,2 DCE	3A	6C	1997
		PCD/VC	VOLUNTAR Y CLEANUP	SILVER'S PROPERTY	503	BROGDEN AND IH-10, HOUSTON	HYDROCARBONS	0	6C	1997
				TOWN AND COUNTRY SHOPPING CENTER	126	1000 WEST SAM HOUSTON PARKWAY, HOUSTON	METALS	0	6C	1997
		RMD	CORRECTIVE ACTION	INTERCONTI NENTAL TERMINALS CO	30966	1943 BATTLEGRO UND RD DEER PARK 77536	MTBE	2B	6C	1999
			VC/BSA	LATINO LEARNING CENTER	G003	117 EASTWOOD, HOUSTON	TPH, BTEX, METALS	0	6D	1999
				MILBY STREET BUS BARN	G004	MILBY STREET, HOUSTON	TPH, BTEX, SOLVENTS, METALS	0	6D	1999
			VC/VCP	2520 ROBINHOOD STREET	1104	2520 ROBINHOOD STREET, HOUSTON	METALS, VOCS	0	6C	1999
				ACCUFLEET INTERNATIONAL	992	16511 HEDGECROF T DRIVE, SUITES 210 - 230, HOUSTON	CHLORINATED SOLVENTS	0	6C	1999
HARRIS										
	TNRCC			OFFICE DEPOT	181	6869 OLD KATY ROAD, HOUSTON	METALS, SVOCS, VOCS	0	6C	1999
		RMD	VC/VCP	OXFORD APARTMENT S AND SURROUNDI NG PROPERTY	329	10909 GULF FREEWAY, HOUSTON	HYDROCARBONS	0	6C	1999
				PASADENA CITIZEN	542	102 SOUTH SHAVER, PASADENA	TPH, BTEX	0	6D	1999
				PINE FOREST #23	529	447 WEST 38TH STREET, HOUSTON	TPH	0	6C	1999
				PRUDENTIA L RESOURCE CENTER	642	7026 OLD KATY ROAD, HOUSTON	METALS, CHLORINATED SOLVENTS	0	6C	1999
HARRIS										
	TNRCC									
		RMD/CA	CORRECTIVE ACTION	INTERCONTI NENTAL TERMINALS CO.	30966	1943 BATTLEGRO UND, DEER PARK	MTBE	2B	6C	1998
				MILLENNIUM PETROCHEM ICALS INC (FMR QUANTUM)	30049	11603 STRANG RD LA PORTE 77571	METALS	3A,3C	6C	2001
		RMD/VC	VC	1720 FEDERAL ROAD	680	1720 FEDERAL ROAD, GALENA PARK	BTEX, TPH, VOC, METALS	0	6C	1998
				LATINO LEARNING CENTER (WESTHEIM ER RIGGING)	G03	, HOUSTON	TPH, BTEX, METALS	0	6C	1998
				MILBY STREET BUS BARN	G04	, HOUSTON	TPH, BTEX, SOLVENTS, METALS	0	6C	1998
				PROPOSED LAMONS GASKET PROPERTY	624	INTERSECTION AIRPORT BLVD/TEWA NTIN DRIVE, HOUSTON	VOCS	0	6C	1998

TABLE 4 (APPENDIX 10)
HISTORIC GROUNDWATER CONTAMINATION DESCRIPTIONS BY COUNTY
ALL AGENCIES 1994-2002

COUNTY	AGENCY	DIVISION	SECTION	FILE NAME	FILE NUMBER	LOCATION	CONTAMINATION DESCRIPTION	ENFORCEMENT STATUS		YEAR DELETED
				TOWN AND COUNTRY SHOPPING CENTER	126	1000 WEST SAM HOUSTON PARKWAY, HOUSTON	METALS	0	6C	1998
		RMD/VC	VC/VCP	219 WEST GRAY PROPERTY	1362	219 WEST GRAY AVENUE	VOCS, METALS, TPH		6C	
				700 MCKEE STREET	902	700 MCKEE STREET, HOUSTON	HYDROCARBONS, METALS, WASTE		6C	
				ATASCOCIT A TEXACO	1521	10910 WILL CLAYTON PARKWAY, HUMBLE	VOCS		6C	
				AZTEC MANUFACTURING (HOUSTON)	326	12433 OLD BEAUMONT HIGHWAY, HOUSTON	METAL, SVOCS, VOCS	0	6C	2000
				BLAND CADILLAC PARKING AND FUELING FACILITY	1342	1900 BALDWIN STREET	VOCS, TPH	0	6C	2001
				BLOCK 129/5 HOUSTON CENTER	1358	LABRANCH, MCKINNEY, AUSTIN, WALKER STS	METALS, PCBS	0	6C	2001
				BLOCK 75, WR BAKER SSBB, FOURTH WARD	1261	BLOCK 75, WR BAKER SSBB, HOUSTON	CHLORINATED SOLVENTS		6C	
				BLOCKS 97 AND 129	1213	AUSTIN/MC KINNEY/LAB RANCH/RUS K STREETS, HOUSTON	METALS, PETROLEUM HYDROCARBONS	0	6C	2001
				CAMERON - KATY ROAD FACILITY	221	1000 SILBER ROAD, HOUSTON	VOCS	0	6C	2000
				CULLEN MAINTENAN CE FACILITY	628	7440 CULLEN BOULEVAR D, HOUSTON	TPH	0	6C	2000
				DOUG'S AUTO SERVICE CENTER	1508	1749 SUNSET BOULEVAR D, HOUSTON	VOCS		6C	
				ECHO LANE SHOPPING CENTER	487	9309 - 9363 KATY FREEWAY, HOUSTON	CHLORINATED SOLVENTS	0	6C	2000
				ENTERRA OILFIELD RENTAL FACILITY	570	11315 WEST LITTLE YORK, HOUSTON	METALS, TPH	0	6C	2000
				GAS PATH TECHNOLOG Y	662	8301 WEST MONROE, HOUSTON	METALS, VOCS, TPH	0	6C	2000
				HARGEST COLLEGE	1291	2800 MAIN STREET, HOUSTON	VOCS, METALS, PCBS	0	6C	2001
				HI-PORT INCOROPORATED	547	409 EAST WALLISVILL E ROAD, HIGHLANDS	TPH, SVOCS, PESTICIDES	0	6C	2000
				HISD FUTURE ELEMENTAR Y SCHOOL	1244	5927 WALTRIP, HOUSTON	VOCS, TPH	0	6C	2000
				HOUSTON PLANT - II	878	7600 SOUTH SANTA FE, HOUSTON	CHLORINATED SOLVENTS		6C	
				LAFARGE - YORK STREET	1045	501 NORTH YORK STREET, HOUSTON	METALS	0	6C	2001
				LAKESIDE SHOPPING VILLAGE	316	10900 BLOCK OF WESTHEIME R/WILCREST , HOUSTON	CHLORINATED SOLVENTS		6C	
				LSS-LONE STAR - HOUSTON, INC.	559	24131 HARDY, SPRING	TPH, METALS		6C	
				MAT CHEMICALS (ROBIN BOULEVAR D DRUMS)	1230	12233 ROBIN BOULEVAR D, HOUSTON	TPH	0	6C	2001
				MEMORIAL HEIGHTS APARTMENT S/SURROUN DING LAND	243	201 SOUTH HEIGHTS BOULEVAR D, HOUSTON	METALS, VOCS	0	6D	2000
				METRO SHARPTOW N BUS OPERATING FACILITY - 1	130	6890 SOUTHWEST FREEWAY, HOUSTON	TPH, BTEX, LEAD	0	6C	2000
				MID-WEST METALLIC	445	7301 FAIRVIEW ROAD, HOUSTON	TPH, METALS	0	6C	2000
				NORTHSIDE WASTEWAT ER TREATMENT PLANT	131	100 JAPHET STREET, HOUSTON	TPH, METALS, PCB		6C	
HARRIS										
	TNRCC									
		RMD/VC								
			VC/VCP	PARKING FACILITY (POLK, MILAM, TRAVIS)	1148	INTERSECTION POLK, MILAM AND TRAVIS, HOUSTON	BTEX	0	6C	2001
				PENTRON INCOROPORATED	281	323 AVENUE J, HOUSTON	PETROLEUM HYDROCARBONS	0	6C	2000
				PILGRIM CLEANERS - CHIMNEY ROCK	61	6701 CHIMNEY ROCK, HOUSTON	PCE		6D	
HARRIS										
	TNRCC									
		RMD/VC								
			VC/VCP	PILGRIM CLEANERS - MASON ROAD	113	1775 MASON ROAD, HOUSTON	PERC AND OTHER CHLORINATED ORGANICS		6C	
				PILGRIM CLEANERS - WEST BELLFORT	62	10816 WEST BELLFORT, HOUSTON	PCE		6C	
				SAN JACINTO STREET/BLO CK 95	1282	801/819 SAN JACINTO STREET, HOUSTON	VOCS, TPH, METALS	0	6C	2000
				SHEPHERD LAUNDRY FACILITY	682	2460 LOUISIANA STREET, HOUSTON	HYDROCARBONS	0	6C	2001
				TENNECO TECHNOLOG Y CENTER	661	5510 SOUTH RICE AVENUE, HOUSTON	CHLORINATED SOLVENTS	0	6C	2000
				THE RECTORSEA L CORPORATION - PRODUCE ROW	590	2830 PRODUCE ROW, HOUSTON	SOLVENTS	0	6C	2000
				TIME WARNER COMMUNIC ATIONS	1060	6015 ROYALTON STREET, HOUSTON	TPH, BTEX	0	6C	2000
		RMD/VCBSA	VC/BSA	LATINO LEARNING CENTER	G003	117 EASTWOOD, HOUSTON	TPH, BTEX, METALS	0	6D	2000
				MILBY STREET BUS BARN	G004	MILBY STREET, HOUSTON	TPH, BTEX, SOLVENTS, METALS	0	6D	2000

TABLE 4 (APPENDIX 10)
HISTORIC GROUNDWATER CONTAMINATION DESCRIPTIONS BY COUNTY
ALL AGENCIES 1994-2002

COUNTY	AGENCY	DIVISION	SECTION	FILE NAME	FILE NUMBER	LOCATION	CONTAMINATION DESCRIPTION	ENFORCEMENT STATUS		YEAR DELETED
				TONY MARRON PARK	G068	808 NORTH YORK STREET, HOUSTON	VOCS, SVOCS, METALS, CHLORINATED SOLVENTS, TP		6C	
		RMD/VCIO	VC/IOP	LAF WESLAYAN, LTD.	136	3745 WESTHEIME R ROAD, HOUSTON	CHLORINATED SOLVENTS	0	6D	2000
				PROPOSED LOWE'S HOME IMPROVEME NT	103	ELLA BOULEVAR D AND NORTH LOOP 610 WEST, HOUSTON	TPH, BTEX	0	6D	2000
				THIRD CHURCH OF CHRIST, SCIENTIST	87	5516 ALMEDA ROAD, HOUSTON	BTEX, TPH, VOCS	0	6D	2000
				UNION PACIFIC RAILROAD ROW	92	6715, 6101 EUREKA/740 0 WASHINGTO N, HOUSTON	CHLORINATED SOLVENTS	0	6D	2000
				WEINGARTEN REALTY INVESTORS	89	4100 - 4100 ALMEDA/160 2 EAGLE STREET, HOUSTON	BTEX, TPH	0	6D	2000
		WP&RM	PDW	FINCH GYMNASTIC S	G1012358A	WELL 1- 10903 TOWER OAK	CIS-1,2- DICHLOROE THENE; TETRACHLO ROETHENE	Z	6E	
				FOUNTAINHEAD MUNICIPAL UTIL DIST	G1010435B	2 12706 MIDDLESBR OUGH	BENZENE, ETHYL BENZENE, ALKANES, CYCLOHEX ANAE, CYCLOPROP ANE, PROPANE, XYLENES	Z	6E	
				HARRIS COUNTY MUD 16	G1011705A	1-WALTERS & CORNERSTO NE	PROPANE, BUTANE, PENTANE	Z	6C	
				HARRIS COUNTY MUD 233	G1012498A	16450 NORTHGATE FOREST	BUTANES, HEXANES, PENTANES, PROPANE	Z	6C	
				HARRIS COUNTY MUD 44	G1010718A	1-16200 TC JESTER	PROPANE, BUTANE, PENTANES, HEXANES	Z	6C	
				HARRIS COUNTY MUD 58	G1011704A	1-15703 BAMMEL VILLAGE	PROPANE, BUTANE, PENTANES, HEXANES, HEXENE	Z	6C	
				HARRIS COUNTY MUD 58	G1011704B	2-15602 KIPPER S LANE	MIXED GASES	Z	6C	
				HARRIS COUNTY MUD NO. 217	G1011983A	1-2535 SPEARS RD	BENZENE, CYCLOHEX ANE, METHYL CYCLOHEX ANE, 2- METHYL PROPANE, 2-METHYL BUTANE, BUTANE	Z	6E	
				HCO FACILITY & PROPERTY MGMT	G1010799D	4-2340 ATASSOCIT A	BENZENE	Z	6C	
				HCO MUD NO 150	1011250		BENZENE, BROMOMET HANE, BUTANE, CHLOROETH ANE, CHLOROME THANE, ETHYLBENZ ENE, HEXANES, HEPTANES, ISOBUTANE, METHYLCY CLOHEXANE , PENTANES, PROPANES, TOLUENE, XYLENES		6C	1999
				HCO MUD NO 150	G1011250C	3-11919 LOVELAND PASS	BENZENE, BROMOMET HANE, BUTANE, CHLOROETH ANE, CHLOROME THANE, ETHYLBENZ ENE, HEXANES, HEPTANES, ISOBUTANE, METHYLCY CLOHEXANE , PENTANES, PROPANES, TOLUENE, XYLENES	Z	6E	
HARRIS										
	TNRCC	WP&RM	PDW							
				HCO MUD NO 150	G1011250D	4-12010 ANTOINE DR	BENZENE, BROMOMET HANE, BUTANE, CHLOROETH ANE, CHLOROME THANE, ETHYLBENZ ENE, HEXANES, HEPTANES, ISOBUTANE, METHYLCY CLOHEXANE , PENTANES, PROPANES, TOLUENE, XYLENES	Z	6E	
				HCO MUD NO 304	1012941		BENZENE, BUTANES, PENTANES, HEXANES, PROPANE		6C	1999
				HCO MUD NO 304	G1012941A	1-12402 HAMILLCRE ST	BENZENE, BUTANES, PENTANES, HEXANES, PROPANE	Z	6E	
				HEATHERLO CH MUNICIPAL UTIL DIST	G1010548B	2- @DEADEND OF MARBLEGA T	ETHYLBENZ ENE, TOLUENE, XYLENES, PROPANES, BUTANES, PENTANES, HEXANES, HYDROCARBONS	Z	6C	
				JACINTO CITY CITY OF	1010015		BENZENE		6C	1999
				JACINTO CITY CITY OF	G1010015B	4 10525 LA CROSS	BENZENE	Z	6C	

TABLE 4 (APPENDIX 10)
HISTORIC GROUNDWATER CONTAMINATION DESCRIPTIONS BY COUNTY
ALL AGENCIES 1994-2002

COUNTY	AGENCY	DIVISION	SECTION	FILE NAME	FILE NUMBER	LOCATION	CONTAMINATION DESCRIPTION	ENFORCEMENT STATUS		YEAR DELETED
				KITZWOOD	G1011536A	1-END OF CAMELIA LN	BENZENE, XYLENES, ETHYL BENZENE, CYCLOHEX ANE, DICHLOROM ETHANE, BROMOMET HANE	X	6E	
				KLEIN SPRING MONTESSOR I SCHOOL	G1013014A	1-18026 STRACK ROAD	PENTANES, CYCLOHEX ANES, BUTANES, HYDROCARBONS	2C	6C	
				NORTHWEST HARRIS CNTY MUD 23	G1011746A	1- WICKSTONE & SABLE	PROPANES, BUTANES, PENTANES, HEXANES, PENTANOL, HEPTANOL, NONANOL	2C	6C	
				NORTHWEST HCO MUD NO 22	1011745		BENZENE, BTEX, BUTANES, ETHYLBENZ ENE, HEXANES, PENTANES, PROPANES, XYLENE		6C	1999
				NORTHWEST HCO MUD NO 22	G1011745A	1- NORTHVALE & TORREY	BENZENE, BTEX, BUTANES, ETHYLBENZ ENE, HEXANES, PENTANES, PROPANES, XYLENE	Z	6E	
				POWDER MILL ESTATES	1012986	TOMBALL	BENZENE, BUTANES, HEXANES, PENTANES, PROPANES, TOLUENE		6C	1999
				POWDER MILL ESTATES	G1012986B	2-15506 BROWN ROAD	BENZENE, BUTANES, HEXANES, PENTANES, PROPANES, TOLUENE	Z	6E	
				SALEM LUTHERAN SCHOOL	1012745	22601 LUTHERAN CHURCH ROAD, TOMBALL	BENZENE,TO LUENE, XYLENE, HEXANES, UNIDENTIFIED HYDROCARBONS		6C	1999
				SALEM LUTHERAN SCHOOL	G1012745A	1-22607 LUTHER CHURCH RD	BENZENE,TO LUENE, XYLENE, HEXANES, UNIDENTIFIED HYDROCARBONS	Z	6C	
				SPELL WELL MONTESSOR I SCHOOL	G1012670A	1-17502 W STRACK DR	BUTANES, PENTANES, HEXANES, UNIDENTIFIED	2C	6C	
				THE MARKET AT MEYER PARK	G1013166A	1-FRONT OF STORE	BENZENE; ETHYLBENZ ENE; XYLENES; 1,3,5- TRIMETHYL BENZENE; ISOPROPYLB ENZENE; PROPANE; BUTANES; PENTANES; HEXANES; PENTENE	Z	6E	
				THREE LAKES MUD NO 1	1011908		BENZENE, CYCLOHEX ANE, METHYL CYCLOHEX ANE, METHYL CYCLOPENT ANE, PROPANE, 2- METHYL BUTANE		6E	1999
				THREE LAKES MUD NO 1	G1011908A	1	BENZENE, CYCLOHEX ANE, METHYL CYCLOHEX ANE, METHYL CYCLOPENT ANE, PROPANE, 2- METHYL BUTANE	X	6E	
				TRAIL OF THE LAKES MUD	1010617		BENZENE,ET HYLBENZEN E,PROPANES , BUTANES,H EXANES		6C	1999
				TRAIL OF THE LAKES MUD	G1010617B	2-17314 WOODLAND HILLS	BENZENE,ET HYLBENZEN E,PROPANES , BUTANES,H EXANES	Z	6C	
				TREICHEL WOODS ESTATES	G1012397A	1-MIDDLE OF TREICHEL RD	BENZENE, PROPANE, BUTANES, PENTANES, HEXANES, UNKNOWN	Z	6C	
				WARREN AUTO PARTS	1012935		TRICHLORO ETHENE, CIS-1,2-DICHLOROE THENE		6C	1999
HARRIS										
	TNRCC									
		WP&RM	PDW							
				WARREN AUTO PARTS	G1012935A	1-10033 AIRLINE DR	TRICHLORO ETHENE, CIS-1,2-DICHLOROE THENE	Z	6C	
		WPRM/PDW	PDW	FOUNTAINHEAD MUNICIPAL UTIL DIST	G1010435B	2 12706 MIDDLESBR OUGH	BENZENE, ETHYL BENZENE, ALKANES, CYCLOHEX ANAE, CYCLOPROP ANE, PROPANE, XYLENES		6E	2000
				HARRIS COUNTY MUD NO. 217	G1011983A	1-2535 SPEARS RD	BENZENE, CYCLOHEX ANE, METHYL CYCLOHEX ANE, 2- METHYL PROPANE, 2-METHYL BUTANE, BUTANE		6E	2000
				HCO FACILITY & PROPERTY MGMT	G1010799D	4-2340 ATASSOCIT A	BENZENE	2D	6C	2000
				HCO MUD NO 150	G1011250C	3-11919 LOVELAND PASS	BENZENE, BROMOMET HANE, BUTANE, CHLOROETH ANE, CHLOROME THANE, ETHYLBENZ ENE, HEXANES, HEPTANES, ISOBUTANE, METHYLCY CLOHEXANE , PENTANES, PROPANES, TOLUENE, XYLENES		6E	2000

TABLE 4 (APPENDIX 10)
HISTORIC GROUNDWATER CONTAMINATION DESCRIPTIONS BY COUNTY
ALL AGENCIES 1994-2002

COUNTY	AGENCY	DIVISION	SECTION	FILE NAME	FILE NUMBER	LOCATION	CONTAMINATION DESCRIPTION	ENFORCEMENT STATUS		YEAR DELETED
				HCO MUD NO 150	G1011250D	4-12010 ANTOINE DR	BENZENE, BROMOMET HANE, BUTANE, CHLOROETH ANE, CHLOROME THANE, ETHYLBENZ ENE, HEXANES, HEPTANES, ISOBUTANE, METHYLCY CLOHEXANE , PENTANES, PROPANES, TOLUENE, XYLENES		6E	2000
				HCO MUD NO 304	G1012941A	1-12402 HAMILLCRE ST	BENZENE, BUTANES, PENTANES, HEXANES, PROPANE		6E	2000
				HEATHERLO CH MUNICIPAL UTIL DIST	G1010548B	2- @DEADEND OF MARBLEGA T	ETHYLBENZ ENE, TOLUENE, XYLENES, PROPANES, BUTANES, PENTANES, HEXANES, HYDROCARBONS	2D	6C	2000
				JACINTO CITY CITY OF	G1010015B	4 10525 LA CROSS	BENZENE		6C	2000
				KITZWOOD	G1011536A	1-END OF CAMELIA LN	BENZENE, XYLENES, ETHYL BENZENE, CYCLOHEX ANE, DICHLOROM ETHANE, BROMOMET HANE		6E	2000
				NORTHWEST HARRIS CNTY MUD 23	G1011746A	1- WICKSTONE & SABLE	PROPANES, BUTANES, PENTANES, HEXANES, PENTANOL, HEPTANOL, NONANOL	2C	6C	2000
				NORTHWEST HCO MUD NO 22	G1011745A	1- NORTHVALE & TORREY	BENZENE, BTEX, BUTANES, ETHYLBENZ ENE, HEXANES, PENTANES, PROPANES, XYLENE		6E	2000
				POWDER MILL ESTATES	G1012986B	2-15506 BROWN ROAD	BENZENE, BUTANES, HEXANES, PENTANES, PROPANES, TOLUENE		6E	2000
				SALEM LUTHERAN SCHOOL	G1012745A	1-22607 LUTHER CHURCH RD	BENZENE,TO LUENE, XYLENE, HEXANES, UNIDENTIFIED HYDROCARBONS		6C	2000
				SPELL WELL MONTESSOR I SCHOOL	G1012670A	1-17502 W STRACK DR	BUTANES, PENTANES, HEXANES, UNIDENTIFIED	2C	6C	2000
				THREE LAKES MUD NO 1	G1011908A	1	BENZENE, CYCLOHEX ANE, METHYL CYCLOHEX ANE, METHYL CYCLOPENT ANE, PROPANE, 2- METHYL BUTANE		6E	2000
				TRAIL OF THE LAKES MUD	G1010617B	2-17314 WOODLAND HILLS	BENZENE,ET HYLBENZEN E,PROPANES , BUTANES,H EXANES		6C	2000
				WARREN AUTO PARTS	G1012935A	1-10033 AIRLINE DR	TRICHLORO ETHENE, CIS-1,2-DICHLOROE THENE		6C	2000
		WSD/PDW								
			PDW	FINCH GYMNASTIC S	G1012358A	WELL 1- 10903 TOWER OAK	CIS-1,2- DICHLOROE THENE; TETRACHLO ROETHENE	3B	6E	2001
				HARRIS COUNTY MUD 44	G1010718A	1-16200 TC JESTER	PROPANE, BUTANE, PENTANES, HEXANES	2D	6C	2001
				TREICHEL WOODS ESTATES	G1012397A	1-MIDDLE OF TREICHEL RD	BENZENE, PROPANE, BUTANES, PENTANES, HEXANES, UNKNOWN	2D	6C	2001
HARRIS										
	TNRCC									
		WUD	PDW							
				THREE LAKES MUD NO 1	1011908	WELL 1 (G1011908A) - NW OF AMISTAD ST., ESE OF HYW 249 AND BOUDREAU X RD.	BENZENE, CYCLOHEX ANE, METHYL CYCLOHEX ANE, METHYL CYCLOPENT ANE, PROPANE, 2- METHYL BUTANE	2C	6E	1998
HARRISON										
	TCEQ									
		RMD/CA	CORRECTIVE ACTION	WITCO CHEMICAL CORP	30997	710 BUSSEY RD MARSHALL 75670	ORGANIC CHEMICALS	3A,B	6D	2002
		RMD/VC	VC/VCP	MARSHALL POTTERY PLANT	629	1400 LAKE ST, MARSHALL	TPH, SVOCS, VOCS	0	6C	2002
HARRISON. GREGG										
	RCT									
		OIL & GAS	6	NATURAL GAS PIPELINE	-0-	10 MILES N OF LONGVIEW	CONDENSATE	2	6C	1996

TABLE 4 (APPENDIX 10)
HISTORIC GROUNDWATER CONTAMINATION DESCRIPTIONS BY COUNTY
ALL AGENCIES 1994-2002

COUNTY	AGENCY	DIVISION	SECTION	FILE NAME	FILE NUMBER	LOCATION	CONTAMINATION DESCRIPTION	ENFORCEMENT STATUS		YEAR DELETED
HAYS										
	TNRCC									
		RMD/VC	VC/VCP	KYLE GASOLINE SERVICE STATION	1569	INTERSECTION IH-35 AND RM 150, KYLE	VOCS, TPH		6C	
HIDALGO										
	TCEQ									
		RMD/CA	CORRECTIVE ACTION	GUARANTY FEDERAL BANK PROPERTY	T0514	1802 N JACKSON RD PHARR	METALS	1B	6C	2002
		RMD/VC	VC/VCP	CLARK KNAPP MOTOR COMPANY	1107	801 WEST BUSINESS 83, MCALLEN	TPH, METALS	0	6C	2002
	TNRCC	RMD/VC	VC/VCP	ANGLO IRON AND METAL COMPANY - MCALLEN	196	2 SOUTH 21ST STREET, MCALLEN	TPH, TOTAL METALS, PCB	0	6C	2000
				KNAPP- SHERRILL DONNA - TAORMINA SITE	360	307 SOUTH 12TH STREET, DONNA	BETX, TPH, METALS	0	6C	2000
HOCKLEY										
	TCEQ									
		WSD/PDW	PDW	CITY OF ANTON	G1100001G	7-W 9TH & IGOE	TETRACHLO ROETHENE	2D	6C	2002
	TNRCC	WP&RM	PDW	FRIENDS CONVENIEN CE STORE #215	1100035		BTEX, METHYL- TERT-BUTYL ETHER		6E	1999
			PDW	SUNDOWN CITY OF	1100003	WELL #1 (1100003A), WELL #4 (1100003C), SUNDOWN	1,2- DICHLOROE THANE		6C	1999
		WPRM/PDW	PDW	FRIENDS CONVENIEN CE STORE #215	G1100035A	1 SW CORNER OF PROPERTY	BTEX, METHYL- TERT-BUTYL ETHER		6D	2000
				SUNDOWN CITY OF	G1100003A	1-PUMP STATION 1	1,2- DICHLOROE THANE		6C	2000
		WUD	PDW	FRIENDS CONVENIEN CE STORE #215	1100035	WELL 1 (G1100035A) - NW CORNER OF US HWY 84 AND TX HWY 597	BTEX, METHYL- TERT-BUTYL ETHER	2D	6E	1998
HODD										
	TNRCC	WSD/PDW	PDW	LAKE COUNTRY ACRES	G1110059C	2-N SIDE OF PS/YARD	PROPANE, BUTANE, PENTANES, HEXANES, HEXENE	2D	6C	2001
		WSD/PDW	PDW	LAKE COUNTRY ACRES	G1110059D	3-E/SE OF PS & YARD	TOLUENE; PROPANE, BUTANES, PENTANES, HEXANES, PENTENES, HEXENES, UNIDENTIFIED	2D	6C	2001
HOWARD										
	RCT									
		OIL & GAS	8	AUBREY LANKFORD COMPLAINT	08-3052	6 MILES NW OF LUTHER	NACL	1C	6C	1995
	TNRCC	WSD/PDW	PDW	SID RICHARDSON CARBON CO	G1140032?	? OF 11 WELLS	TETRACHLO ROETHENE	2C	6C	2001
HUNT										
	TNRCC									
		RMD/VC	VC/VCP	FINA "GREENVILLE" TERMINAL #1755	452	I-30 AND FM 1903, CADDO MILLS	TPH, VOCS, SVOCS	0	6C	2001
				WALKER MCDONALD MANUFACTURING, INC.	245	7101 INTERSTATE HIGHWAY 30, GREENVILLE	METALS, VOCS	0	6C	2000
HUTCHINSON										
	RCT									
		OIL & GAS	10	RANGER GATHERING CORP. (CANADIAN RIVER SITE)		1 MILE E OF LAKE MEREDITH REC.	NAT. GAS CONDENSATE	2	6C	2002
IRION										
	RCT									

TABLE 4 (APPENDIX 10)
HISTORIC GROUNDWATER CONTAMINATION DESCRIPTIONS BY COUNTY
ALL AGENCIES 1994-2002

COUNTY	AGENCY	DIVISION	SECTION	FILE NAME	FILE NUMBER	LOCATION	CONTAMINATION DESCRIPTION	ENFORCEMENT STATUS		YEAR DELETED
		OIL & GAS	7C	HARLIN	7C-2105	2.4 MILES SE OF MERTZON	HYDROCARBONS/HIGH CHO	1C	6C	2001
JACKSON										
	RCT									
		OIL & GAS	2	LEE HAMONS		2 MILES SW OF GANADO	BRINE (CL, TDS)	1D	6C	1998
JIM WELLS										
	TCEQ									
		RMD/VC	VC/VCP	BOWEN TOOLS FACILITY - ALICE	691	124 EAST COMMERCE, ALICE	TPH	0	6C	2002
JOHNSON										
	TNRCC									
		RMD/VC	VC/VCP	ATSF RAILYARD CAR PAINTING AREA	1275	101 PARK STREET, CLEBURNE			6DE	
				GUNDERSON LEASE PROPERTY/A TSF RAILYARD	386	101 PARK STREET, CLEBURNE	METALS, VOCS, SVOCS, TPH		6C	
JONES										
	RCT									
		OIL & GAS	7B	TREY EXPLORATI ON	7B-4587	1.5 MILES NW OF HAMLIN	NACL	1C	6C	1995
KENDALL										
	TNRCC									
		WP&RM	PDW	JAMES AVERY CRAFTSMAN INC	1300017		1,1,1- TRICHLORO ETHANE, 1,1-DICHLOROE THENE, TETRACHLO ROETHENE		6E	1999
		WPRM/PDW	PDW	JAMES AVERY CRAFTSMAN INC	G1300017A	1 S E SIDE OF FACILITY	1,1,1- TRICHLORO ETHANE, 1,1-DICHLOROE THENE, TETRACHLO ROETHENE		6C	2000
KENDALL										
	TNRCC									
		WUD	PDW	JAMES AVERY CRAFTSMAN INC	1300017	WELL 1 (G1300017A) SE SIDE OF FACILITY	1,1,1- TRICHLORO ETHANE, 1,1-DICHLOROE THENE, TETRACHLO ROETHENE	3B	6E	1998
KERR										
	TCEQ									
		WSD/PDW	PDW	ROYAL OAKS WATER	G1330013B	WELL 2-IN WOODS N OF PLAN	MTBE	2C	6C	2002
KERR										
	TNRCC	WP&RM	PDW	CENTER POINT - TAYLOR SYSTEM	1330010		TETRACHLO ROETHENE		6E	1999
				ROYAL OAKS WATER	G1330013B	WELL 2-IN WOODS N OF PLAN	MTBE	2D	6C	
		WPRM/PDW	PDW	CENTER POINT - TAYLOR SYSTEM	G1330010B	2-BEHIND LOVE S STORE	TETRACHLO ROETHENE		6E	2000
		WUD	PDW	CENTER POINT - TAYLOR SYSTEM	1330010	WELL 2 (G1330010B) BEHIND LOVE'S STORE	TETRACHLO ROETHENE	3B	6E	1998
LAMB										
	TNRCC									
		WP&RM	PDW	EARTH CITY OF	1400002		CARBON TETRACHLO RIDE		6C	1999
		WPRM/PDW	PDW	EARTH CITY OF	G1400002B	2-3RD & DATE	CARBON TETRACHLO RIDE		6C	2000
LIBERTY										
	TCEQ									
		WSD/PDW	PDW	RIVERBOAT BEND TRAILER PARK	G1460088?	? OF 3 WELLS	BROMACIL	2D	6C	2002
	TNRCC	RMD/VC	VC/VCP	ALLIED TUBE & CONDUIT, LIBERTY FACILITY	247	FM 3361, LIBERTY	TPH, LEAD, METALS, PCBS	0	6D	2000

TABLE 4 (APPENDIX 10)
HISTORIC GROUNDWATER CONTAMINATION DESCRIPTIONS BY COUNTY
ALL AGENCIES 1994-2002

COUNTY	AGENCY	DIVISION	SECTION	FILE NAME	FILE NUMBER	LOCATION	CONTAMINATION DESCRIPTION	ENFORCEMENT STATUS		YEAR DELETED
LIVE OAK										
	TNRCC									
		WP&RM	PDW	CHOKE CANYON WATER SYSTEM	1490025		BENZENE, BROMOMET HANE, BUTANE, CHLOROETH ANE, CHLOROME THANE, INDANS, HYDROCARBONS C11- C24 (20 PKS), ISOBUTANE, PENTANE, PROPANE, TOLUENE		6C	1999
		WPRM/PDW	PDW	CHOKE CANYON WATER SYSTEM	G1490025C	WOODWAR D/E OF HWY 72	BENZENE, BROMOMET HANE, BUTANE, CHLOROETH ANE, CHLOROME THANE, INDANS, HYDROCARBONS C11- C24 (20 PKS), ISOBUTANE, PENTANE, PROPANE, TOLUENE		6E	2000
LLANO										
	TNRCC									
		WP&RM	PDW	VILLAGE AT KINGSLAND, THE	1500100		TRICHLORO ETHENE, TETRACHLO ROETHENE, CIS 1,2- DICHLOROE THENE		6E	1999
		WPRM/PDW	PDW	VILLAGE AT KINGSLAND, THE	G1500100B	2	TRICHLORO ETHENE, TETRACHLO ROETHENE, CIS 1,2- DICHLOROE THENE		6D	2000
		WUD	PDW	VILLAGE AT KINGSLAND, THE	1500100	WELL 2 (G1500100B) - AT THE FIRE STATION W. OF INTERSECTION OF HWYS 2900 AND 1431	TRICHLORO ETHENE, TETRACHLO ROETHENE, CIS 1,2- DICHLOROE THENE	3B	6E	1998
LOVING										
	RCT									
		OIL & GAS	8	OASIS PIPELINE CO.		TEXACO DAM	DPH IN GW	0	6C	2002
LUBBOCK										
	RCT	OIL & GAS	8A	CITY OF LUBBOCK	8A-0690	1 MILE NORTH OF LUBBOCK	NACL	2	6C	1998
	TNRCC	WP&RM	PDW	114TH STREET MOBILE HOME PARK	1520067		TETRACHLO ROETHENE		6C	1999
				CENTRAL FREIGHT LINES	G1520231A	1-NE SIDE AT TERMINAL	PROMETON	Z	6C	
				FRANKLIN ESTATES SOUTH	1520080		TETRACHLO ROETHENE		6C	1999
				LIBERTY CO-OP GIN	1520111		BTEX		6E	1999
				SHALLOWATER, CITY OF	1520003		1,2 DICHLOROE THANE, ETHYLENE DIBROMIDE		6E	1999
				STAHL NO 1	1520116		TETRACHLO ROETHENE		6C	1999
LUBBOCK										
	TNRCC									
		WPRM/PDW	PDW	114TH STREET MOBILE HOME PARK	G1520067A	1-CENTER OF MHP	TETRACHLO ROETHENE		6C	2000
				FORT JACKSON MOBILE ESTATES	G1520064A	1-SE CORNER OF MHP	BROMACIL, PROMETON	2C	6C	2000
				FRANKLIN ESTATES SOUTH	G1520080B	1-S OF RAYNOE DOOR CO	PROMETON	2D	6C	2000
				FRANKLIN ESTATES SOUTH	G1520080H	7-SOUTH OF MHP	TETRACHLO ROETHENE		6C	2000
				IDALOU CITY OF	G1520001D	4-W6TH & HICKORY	1,1- DICHLOROE THENE, 1,1,1- TRICHLORO ETHANE, TRICHLORO ETHENE		6C	2000
				LIBERTY CO-OP GIN	G1520111A	1	BTEX		6D	2000
				SHALLOWATER, CITY OF	G1520003A	1-7TH & TEXAS	1,2 DICHLOROE THANE, ETHYLENE DIBROMIDE		6E	2000
				STAHL NO 1	G1520116A	1-CENTER OF AREA SERVED	TETRACHLO ROETHENE		6D	2000
		WUD	PDW	LIBERTY CO-OP GIN	1520111	WELL 1 (G1520111A) - 280 FT S. OF FM 1294; 4 MILES E OF I-27; S OF GIN OFFICE IN LIBERTY	BTEX	2C	6E	1998
				SHALLOWATER, CITY OF	1520003	WELL 1 (G1520003A) - 7TH AND TEXAS, WELL 2 (G1520003B) - E COMMUNITY C, WELL 4 (G1520003D) - W END OF 9TH	1,2 DICHLOROE THANE, ETHYLENE DIBROMIDE	2C	6E	1998

TABLE 4 (APPENDIX 10)
HISTORIC GROUNDWATER CONTAMINATION DESCRIPTIONS BY COUNTY
ALL AGENCIES 1994-2002

COUNTY	AGENCY	DIVISION	SECTION	FILE NAME	FILE NUMBER	LOCATION	CONTAMINATION DESCRIPTION	ENFORCEMENT STATUS		YEAR DELETED
LYNN										
	TNRCC									
		WP&RM	PDW	WILSON, CITY OF	1530003		CARBON TETRACHLO RIDE		6E	1999
		WPRM/PDW	PDW	WILSON, CITY OF	G1530003C	4-NORTH OF GIN YARD	CARBON TETRACHLO RIDE		6E	2000
		WUD	PDW	WILSON, CITY OF	1530003	WELL 4 (G1530003C) - SW OF WELLHAUSE N AVE. & NW OF HWY 440, WELL 7 (G1530003F) - NW OF HWY 440 AT SW EDGE OF CITY OF WILSON	CARBON TETRACHLO RIDE	2C	6E	1998
MARTIN										
	RCT									
		OIL & GAS	8	PERM. BASIN UNDERGR. WATER DIST. COMPL.	08-3168	5 MILES SE OF TARZAN	NACL	1C	6C	1998
	TNRCC	WP&RM	PDW	GRADY INDEPENDE NT SCHOOL DISTRICT	1590007	LENORAH	MTBE		6C	1999
		WPRM/PDW	PDW	GRADY INDEPENDE NT SCHOOL DISTRICT	G1590007A	A-1	MTBE		6C	2000
MAVERICK										
	TNRCC									
		RMD/VCIO	VC/IOP	RANCHO MERCADO GROCERY STORE	66	2323 MAIN STREET, EAGLE PASS	BTEX	0	6D	2000
MCLENNAN										
	TNRCC									
		RMD/VC	VC/VCP	19.58 ACRE TRACT, BLOCKER ADDITION	573	UNIVERSITY PARKS DR. AND LASALLE AVENUE, WACO	METHANE	0	6C	2000
			VC/VCP	IDEAL WOOD	515	2400 MARY STREET, WACO	TPH, WOOD PRESERVATI VE	0	6D	2000
			VC/VCP	MARATHON POWER TECHNOLOGIES	839	8301 IMPERIAL DRIVE, WACO	METALS, VOCS, SVOCS		6C	
MCLENNAN										
	TNRCC									
		RMD/VC	VC/VCP	PACKLESS METAL HOSE, INC.	341	8401 IMPERIAL DRIVE, WACO	METALS	0	6C	2000
				Y-INN BBQ	685	155 NORTH LEAGUE RANCH ROAD, WACO	TPH/BTEX	0	6C	2001
MIDLAND										
	RCT									
		OIL & GAS	8	MIDLAND TANK FARM- CHEVRON		3 MILES EAST OF MIDLAND	HC IN GW, MONITORING	0	6C	2002
	TNRCC	ENF		RED SNAPPER REAMERS	39508	2700 WEST FRANCIS, MIDLAND	DICHLOROE THANE, CHLOROFOR M, CARBON TETRA	2B	6C	2000
MIDLAND										
	TNRCC									
		RMD	VC/VCP	SMITH INTERNATIONAL/DRILCO COMPLEX	433	3100 GARDEN CITY HIGHWAY, MIDLAND	CHLORINATED SOLVENTS	0	6E	1999
		RMD/CA	CORRECTIVE ACTION	3-B RATTLESNA KE (WICKETT)	36030	1ST & MONAHANS, WICKETT	VOLATILES	3B	6C	2000
		WP&RM	PDW	JOHNS MOBILE HOME PARK	G1650043A	1-N OF PARK	1,1- DICHLOROE THENE	Z	6C	
				MIDLAND INTERNATIONAL AIRPORT	1650002		TETRACHLO ROETHENE, 1,1- DICHLOROE THENE		6C	1999
		WPRM/PDW	PDW	MIDLAND INTERNATIONAL AIRPORT	G1650002H	14-7300FT NNW OF TANK	TETRACHLO ROETHENE, 1,1- DICHLOROE THENE		6C	2000
				WESTGATE MOBILE HOME PARK	G1650047E	5-NORTH OF 4	TRICHLORO ETHENE	2D	6C	2000
		WSD/PDW	PDW	JOHNS MOBILE HOME PARK	G1650043A	1-N OF PARK	1,1- DICHLOROE THENE	Z	6C	2001
				MIDLAND INTERNATIONAL AIRPORT	G1650002?	MULTIPLE WELL LOCATIONS	BROMACIL	2C	6C	2001
MILAM										
	TNRCC									

TABLE 4 (APPENDIX 10)
HISTORIC GROUNDWATER CONTAMINATION DESCRIPTIONS BY COUNTY
ALL AGENCIES 1994-2002

COUNTY	AGENCY	DIVISION	SECTION	FILE NAME	FILE NUMBER	LOCATION	CONTAMINATION DESCRIPTION	ENFORCEMENT STATUS		YEAR DELETED
		RMD	VC/VCP	WALLED LAKE DOOR FACILITY	463	1201 INDUSTRIAL BOULEVAR D, CAMERON	HYDROCARBONS, CHLORINATED SOLVENTS	0	6C	1999
MILLS										
	TNRCC									
		WSD/PDW	PDW	MULLIN ISD	G1670013A	WELL 1 BEHIND ADMIN BLDG	BROMACIL	X	6E	2001
MONTGOMERY										
	RCT									
		OIL & GAS	3	JOHN PATTERSON COMPLAINT	03-3639	4 1/2 MILES SSE OF CONROE	NACL	1C	6C	1994
	TNRCC	MSW		CITY OF CONROE: MW-9.	MSW00081A	LOOP 336, 2 MI. NE OF CONROE; 1.3 MI. FROM LOOP 336 AND SH 105 INTERSECTION.	VOCS (1,1- DICHLOROE THANE, TCE, AND BTEX COMPOUND S.	2B	6C	1997
		PD/MSW		CITY OF WILLIS: MW-7 AND 8.	MSW00706 & 1901	NE OF WILLIS, APPROX. 1 MI. NE OF CITY CENTER, ADJ. TO AND ON THE NW SIDE OF MT. ZION RD., WILLIS, TX.	TOTAL DISSOLVED SOLIDS, CHLORIDE	2A	6C	1998
		RMD/VC	VC/VCP	NESBIT'S CLEANER ALDEN RIDGE VILLAGE	1581	8000 RESEARCH FOREST DRIVE, THE WOODLAND S	NA		6C	
		WP&RM	PDW	EXXON CONROE	1700181		METHYL-T- BUTYL ETHER, TOLUENE, ACETONE		6C	1999
MONTGOMERY										
	TNRCC									
		WPRM/PDW	PDW	EXXON CONROE	G1700181B	2	METHYL-T- BUTYL ETHER, TOLUENE, ACETONE		6E	2000
		WUD	PDW	EXXON CONROE	1700181	WELL 1 (G1700181B), WELL 3 (G1700181C)- EXXON CONROE GAS PLANT 6 MILES SE OF CONROE	METHYL-T- BUTYL ETHER, TOLUENE, ACETONE	2C	6C	1998
MOORE										
	TNRCC									
		WP&RM	PDW	DUMAS MUNICIPAL UTILITY DISTRICT	1710001		ATRAZINE		6C	1999
		WPRM/PDW	PDW	DUMAS MUNICIPAL UTILITY DISTRICT	G1710001E	11-OLD MARTIN F	ATRAZINE		6C	2000
				DUMAS MUNICIPAL UTILITY DISTRICT	G1710001F	12-OLD MARTIN F	ATRAZINE		6C	2000
				DUMAS MUNICIPAL UTILITY DISTRICT	G1710001G	13-VFW LOT	ATRAZINE		6C	2000
NACOGDOCHES										
	TNRCC									
		RMD/VCIO	VC/IOP	BURNS, MORRIS & STEWART, LP - CITY	118	1124 BENNETT CLARK ROAD, NACOGDOC HES	NITRATES	0	6D	2000
NAVARRO										
	TNRCC									
		RMD	VC/VCP	ANCHOR GLASS FACILITY	844	IH-45 AND US HIGHWAY 287, CORSICANA	METALS, TPH	0	6C	1999
NOLAN										
	TNRCC									
		WPRM/PDW	PDW	ROSCOE CITY OF	G1770001E	5-ASH ST. P.S.	CARBON TETRACHLO RIDE	2D	6C	2000
				ROSCOE CITY OF	G1770001F	6-OAK & 3RD/4TH	TETRACHLO ROETHENE, CARBON TETRACHLO RIDE, 1,2- DICHLOROE THANE	2D	6C	2000

TABLE 4 (APPENDIX 10)
HISTORIC GROUNDWATER CONTAMINATION DESCRIPTIONS BY COUNTY
ALL AGENCIES 1994-2002

COUNTY	AGENCY	DIVISION	SECTION	FILE NAME	FILE NUMBER	LOCATION	CONTAMINATION DESCRIPTION	ENFORCEMENT STATUS		YEAR DELETED
				HIGHLAND ISD	G1770006A	1-BEHIND SCHOOL	PROMETON	2C	6C	2001
NUECES										
	TNRCC									
		PCD/CA	CORRECTIVE ACTION	CHEMICAL WASTE MANAGEME NT INC. - CORPUS CHRISTI	32325	6901 GREENWOO D RD, CORPUS CHRISTI	PHENOL,CH LOROFORM, CARBON TETRACHLO RIDE,TOLUE NE,ETHYLBE NZENE,TCE	3A	6C	1997
				DIAMOND SHAMROCK REFINING & MARKETING CO	81094	NAVIGATIO N BLVD CORPUS CHRISTI 78401	ZINC	2C	6D	2001
				HALLIBURTON ENERGY SERVICES INC	32968	5338 LEOPARD ST CORPUS CHRISTI 78408	METALS	0A	6C	2001
		RMD/VC	VC/VCP	HELDENFEL S/FORDYCE PROPERTY	252	PORT CORPUS CHRISTI INDUSTRIAL DISTRICT, CORPUS CHRISTI	TPH	0	6C	2000
				MAGILL PROPERTY	1336	1316 - 1336 SOUTH STAPLES STREET	VOCS, TPH	0	6C	2001
				SHEET'S PROPERTIES, INC.	1268	802 - 804 CLARKWOO D ROAD, CORPUS CHRISTI	METALS, LEAD		6C	
OLDHAM										
	TCEQ									
		WSD/PDW	PDW	WILDORAD O WSC	G1800004A	1-2. MI SE OF CITY	ATRAZINE, DI-N- BUTYLPHTH ALATE	2D	6C	2002
PARKER										
	TCEQ	RMD/VC	VC/VCP	ALEDO PIPELINE DIESEL SPILL	1077	3724 TIN TOP ROAD, WEATHERF ORD	TPH, DIESEL FUEL	0	6C	2002
	TNRCC	PCD/VC	VC	FORMER LEVEL'S FOOD STORE	500	SOUTH MAIN AND EAST LEE STREET, WEATHERF ORD	TPH, BTEX	0	6C	1997
		RMD/VC	VC	LEVEL'S FOOD STORE	500	SOUTH MAIN AND EAST LEE STREET, WEATHERF ORD	TPH, BTEX	0	6C	1998
		WP&RM	PDW	WILLOW SPRINGS OAKS WATER SYSTEM	1840093		TRICHLORO ETHENE		6C	1999
		WPRM/PDW	PDW	WILLOW SPRINGS OAKS WATER SYSTEM	G1840093C	3-P	TRICHLORO ETHENE		6E	2000
PARKER										
	TNRCC									
		WSD/PDW	PDW	MAR LYNN SUBDIVISIO N	G1840103A	1-ROBIN ROAD	BROMACIL	2D	6C	2001
PARMER										
	TNRCC									
		WP&RM	PDW	FRIONA MUNICIPAL WATER SYSTEM	1850003		ATRAZINE		6E	1999
		WPRM/PDW	PDW	FRIONA MUNICIPAL WATER SYSTEM	G1850003A	4-7TH & PIERCE	ATRAZINE		6C	2000
		WSD/PDW	PDW	FRIONA MUNICIPAL WATER SYSTEM	G1850003T	19-S OF WELL #9	ATRAZINE	2D	6C	2001
		WUD	PDW	FRIONA MUNICIPAL WATER SYSTEM	1850003	WELL 4 (G1850003A) 7TH & PIERCE, WELL 9 (G1850003F) 3RD/CLEVEL AND, AND WELL 10 (G1850003G) 1ST/HWY 214	ATRAZINE	2C	6E	1998
PECOS										
	RCT									
		OIL & GAS	8	IMPERIAL SPILL SITE- EQUILON PLANT			HYDROCARBONS	0	6C	2001
			8	MONTE DUDLEY COMPLAINT	08-3585	5 MILES N OF FT. STOCKTON	CRUDE OIL	1C	6C	1998
			8	WILLIAMS RANCH	08-3592	10 MILES SW OF FT. STOCKTON	SULFATES	1C	6C	1999
RANDALL										
	TNRCC									
		WP&RM	PDW	COUNTRY ESTATES MOBILE HOME PARK	G1910005C	4 PS 3	TETRACHLO ROETHENE	X	6E	

TABLE 4 (APPENDIX 10)
HISTORIC GROUNDWATER CONTAMINATION DESCRIPTIONS BY COUNTY
ALL AGENCIES 1994-2002

COUNTY	AGENCY	DIVISION	SECTION	FILE NAME	FILE NUMBER	LOCATION	CONTAMINATION DESCRIPTION	ENFORCEMENT STATUS		YEAR DELETED
				WESTERN MOBILE HOME PARK	1910010		TETRACHLO ROETHENE		6C	1999
		WPRM/PDW	PDW	WESTERN MOBILE HOME PARK	G1910010A	1	TETRACHLO ROETHENE		6D	2000
		WUD	PDW	WESTERN MOBILE HOME PARK	1910010	WELL 1 (G1910010A) - O.1 MI. W. OF WESTEN AVE. AND O.2 MI. N. OF HOLLYWOO D RD.	TETRACHLO ROETHENE	2C	6C	1998
REAGAN										
	RCT									
		OIL & GAS	7C	PARKER & PARSLEY DEVELOPME NT, L.P.	7C-1788	35 MI N OF BIG LAKE HWY. 137	SALT WATER	1C	6C	1997
			7C	ROCKER B GAS PLANT	7C-0038	18 MILES NW OF BIG LAKE	CONDENSATE	1	6C	1999
			7C	SANTA RITA WATER DISTRICT	7C-1910	42 MILES NW OF BIG LAKE	NATURAL GAS	1D	6C	2000
			7C	SHELL PIPELINE CO	7C-0010	33 MILES NW OF BIGLAKE	CRUDE OIL	1C	6C	1999
			7C	VINSON COMPLAINT	7C-1613	13 MILES NORTH OF BIG LAKE	CHLORIDES	5	6C	1994
RED RIVER										
	TCEQ									
		RMD/VC	VC/VCP	MCDONALD S (FORMER HARDEE'S RESTAURAN T)	1236	506 WEST MAIN, CLARKESVI LLE	BTEX, MTBE, TPH	0	6C	2002
REEVES										
	RCT									
		OIL & GAS	8	OASIS PIPELINE CO.		ARCO TREES	BTEX IN GW	0	6C	2001
	TCEQ	FOD		DICK PATILLO - OWNER OF WAYNE FEEDS	8708250101	WAYNE FEED STORE - NEAR INTERSECTION OF 2ND AND PLUM IN PECOS, TX	DDT, DIELDRIN, METHYL PARATHION	2D	6C	2002
ROBERTS										
	TNRCC									
		WP&RM	PDW	MIAMI, CITY OF	1970002		BENZENE, 1,2- DICHLOROE THANE, XYLENES		6E	1999
		WPRM/PDW	PDW	MIAMI, CITY OF	G1970002B	2	BENZENE, 1,2- DICHLOROE THANE, XYLENES		6E	2000
		WUD	PDW	MIAMI, CITY OF	1970002	SANTA FE WELL (G1970002B) - RAILROAD AND BIRGE ST. (FORMERLY CONSOLIDA TED UTILITIES WELL 2)	BENZENE, 1,2- DICHLOROE THANE, XYLENES	2C	6E	1998
ROBERTSON										
	TCEQ									
		RMD/VC	VC/VCP	FORMER NOVASADS GROCERY	993	708 BROWN STREET, HEARNE	TPH	0	6C	2002
ROCKWALL										
	TNRCC									
		RMD	VC/VCP	RIDGE ROAD SHOPPING CENTER	596	1102 - 1209 RIDGE ROAD, ROCKWALL	CHLORINATED SOLVENTS	0	6D	1999
RUNNELS										
	RCT									
		OIL & GAS		DESANA CORP. BLOWOUT PROBL. BAKER LSE.		3 MILES SOUTH OF WINTERS	NAT. GAS, CRUDE, SW	5	6C	2001
			7C	RICK MINZENMA YER COMPLAINT	7C-1414	3 MILES N OF BALLINGER	NACL	5	6C	2000
			7C	TRACER ENERGY, INC.		1/2 MILE W OF BALLINGER	HIGH CHLORIDES	0	6C	2001
			7C	WORKMAN COMPLAINT	7C-1432	1/4 MILE E HATCHEL	NACL	5	6C	2000

TABLE 4 (APPENDIX 10)
HISTORIC GROUNDWATER CONTAMINATION DESCRIPTIONS BY COUNTY
ALL AGENCIES 1994-2002

COUNTY	AGENCY	DIVISION	SECTION	FILE NAME	FILE NUMBER	LOCATION	CONTAMINATION DESCRIPTION	ENFORCEMENT STATUS		YEAR DELETED
RUSK										
	RCT									
		OIL & GAS	06-	ANSON JONES WATERWEL L		8 MILES ESE OF KILGORE	HYDROCARBONS	2D	6C	1999
			6	HARRIS COMPLAINT	06-1107	1 MILE NE OF OVERTON	NACL	1C	6C	2000
			6	SUN PIPELINE/BR ADFORD STATION	-0-	3 MILES SE OF NEW LONDON	TPH/BTEX	0	6C	1996
SAN PATRICIO										
	TNRCC									
		PCD		UNDEVELOPED LAND - NEW PUBLIC SAFETY FACILITY	150	8TH STREET AND STATE HIGHWAY 1069, INGLESIDE	PETROLEUM	0	6C	1995
		PCD/CA	CORRECTIVE ACTION	DUPONT - INGLESIDE	30018	HWY 361, 3 MI EAST OF GREGORY	TCE, CARBON TETRACHLO RIDE, ARSENIC, CHLORIDES, CHLOROFOR M	2	6C	1997
		RMD/VC	VC/VCP	UNDEVELOPED LAND - NEW PUBLIC SAFETY FACILITY	150	8TH STREET AND STATE HIGHWAY 1069, INGLESIDE	PETROLEUM	0	6C	2000
SCURRY										
		OIL & GAS	8A	BURL BELEW COMPLAINT	8A-0843	1/2 MILE WEST OF FLUVANNA	CRUDE OIL	3	6C	1998
			8A	JACK MARTIN COMPLAINT	8A-3277	8 MILES NORTH OF SNYDER	NACL	1C	6C	2002
			8A	WAYNE MERRITT COMPLAINT	8A-1398	1 MILE WEST OF SNYDER	CHLORIDES	2	6C	1994
	TCEQ	WSD/PDW	PDW	COLORADO RIVER MWD SNYDER WELL FIE	G2080022F	14 - 25TH & AVE E	ATRAZINE, BROMACIL	X	6E	2002
	TNRCC	WP&RM	PDW	COLORADO RVR MWD- SNYDER WELL FIELD	2080022		TETRACHLO ROETHENE		6C	1999
SCURRY										
	TNRCC									
		WPRM/PDW	PDW	COLORADO RVR MWD SNYDER WELL FIELD	G2080022D	29 - 26TH & AVE R	TETRACHLO ROETHENE	2D	6C	2000
				COLORADO RVR MWD- SNYDER WELL FIELD	G2080022L	WELL4	TETRACHLO ROETHENE		6E	2000
SHELBY										
	RCT									
		OIL & GAS	6	JOAQUIN FIELD BLOWOUT		1/4 MILE EAST OF JOAQUIN	NATURAL GAS	5	6C	1997
	TNRCC	WPD	MSW	CITY OF CENTER	MSW00409	END OF MAXWELL ST, CENTER	P-2S, 5S: VOCS (CHLOROBE NZENE)	2B	6C	1999
SMITH										
	RCT									
		OIL & GAS	6	KERR- MCGEE		10 MILES EAST OF TYLER	HYDROCARBONS	0	6C	1994
			6	KERR- MCGEE	-0-	10 MILES EAST OF TYLER	HYDROCARBONS	0	6C	1996
			6	SUN PIPELINE CO.	-0-	7 MILES E OF TROUP	TPH & BENZENE IN GW	0	6C	1996
	TNRCC	RMD	VC/IOP	ABC AUTO PARTS	138	100 EAST MAIN, WHITEHOUSE	BTEX, TPH	0	6C	1999
		RMD/VC	VC/VCP	KELLER INDUSTRIES PLANT	344	HIGHWAY 69 NORTH, WOODVILLE	TPH, ALUMINUM	0	6C	2000
		WP&RM	PDW	WRIGHT CITY WATER SUPPLY CORP	2120027	WELL #3 (2120027C) AT EP 001	BENZENE, BUTANES, PROPANE		6C	1999
		WPRM/PDW	PDW	WRIGHT CITY WATER SUPPLY CORP	G2120027C	3-PLT 2 ON FM 15	BENZENE, BUTANES, PROPANE		6C	2000
STEPHENS										
	RCT									
		OIL & GAS	7B	FIRST NAT'L BANK OF ABILENE		13 MILES NE OF BRECKENRIDGE	HYDROCARB CONDENSATE	1C	6C	1998

TABLE 4 (APPENDIX 10)
HISTORIC GROUNDWATER CONTAMINATION DESCRIPTIONS BY COUNTY
ALL AGENCIES 1994-2002

COUNTY	AGENCY	DIVISION	SECTION	FILE NAME	FILE NUMBER	LOCATION	CONTAMINATION DESCRIPTION	ENFORCEMENT STATUS		YEAR DELETED
			7B	UNIDENTIFIED OPERATOR/ BEYER	7B-5991	9 MILES SE OF BRECKENRIDGE	CHLORIDE	5	6C	1999
			7B	WES-MOR DRILLING, INC.	7B-5293	5 MILES NE OF IVAN	NACL	5	6C	1999
STONEWALL										
	RCT									
		OIL & GAS	7B	BOBCAT OPERATING	7B-5519	8 MILES NORTH OF OLD GLORY	NACL	5	6C	1999
SUTTON										
	TNRCC									
		WP&RM	PDW	SONORA INDUSTRIAL PARK	2180004	WELL 1 (2180004A)	TETRACHLO ROETHENE		6C	1999
		WPRM/PDW	PDW	SONORA INDUSTRIAL PARK	G2180004A	1-50 YDS E OF OFFICE	TETRACHLO ROETHENE		6C	2000
SWISHER										
	TCEQ	WP&RM	PDW	KRESS MUNICIPAL WATER SYSTEM	G2190002B	3-HWY 87 & FM 145	CARBON TETRACHLO RIDE	Z	6C	2002
		WSD/PDW	PDW	KRESS MUNICIPAL WATER SYSTEM	G2190002A	1-ADJACENT TO ELEVATED ST	BENZENE; CARBON TETRACHLO RIDE; 1,2- DICHLOROE THANE; ETHYLBENZ ENE; XYLENES	Z	6C	2002
	TNRCC	WP&RM	PDW	TULIA MUNICIPAL WATER SYSTEM	2190003		ATRAZINE		6E	1999
		WPRM/PDW	PDW	TULIA MUNICIPAL WATER SYSTEM	G2190003F	7- WELLFIELD NEAR PS 3	ATRAZINE		6C	2000
		WSD/PDW	PDW	KRESS MUNICIPAL WATER SYSTEM	G2190002A	1-ELEVATED STRG	ATRAZINE, BROMACIL, NAPHTHALE NE	2C	6C	2001
SWISHER										
	TNRCC									
		WSD/PDW	PDW	KRESS MUNICIPAL WATER SYSTEM	G2190002B	3-HWY 87/FM 145	ATRAZINE	2C	6C	2001
		WUD	PDW	TULIA MUNICIPAL WATER SYSTEM	2190003	WELL 7 (G2190003F), WELL 8 (G2190003G), WELL 9 (G2190003H), WELL 10 (G2190003I), AND WELL 14 (G2190003L)	ATRAZINE	2C	6E	1998
TARRANT										
	TNRCC									
		ENF		BELL HELICOPTER / TEXTRON (PLANT 5)	32248	HWY 360 & AVE K, GRAND PRAIRIE	SOLVENT STORAGE TANKS	1	6C	2000
		RMD	VC/VCP	FORT WORTH CAN PLANT - MILLER BREWING	260	6600 WILL ROGERS BOULEVAR D, FORT WORTH	SOLVENTS	0	6D	1999
				TELITHA AKERS SURVEY	1042	745 AND 785 GRAPEVINE HIGHWAY, HURST	VOCS	0	6C	1999
		RMD/CA	CORRECTIVE ACTION	BORDEN CHEMICAL	31260	3221 E RANDOL MILL RD ARLINGTON 76011	BENZENE, TOLUENE	3A	6D	2000
		RMD/VC	VC	W. J. HOLLAND SURVEY	168	SE CORNER US HWY 377/ WALL-PRICE KELLER, KELLER	METALS	0	6C	1998
				1400 BERRY COMPANY, LC	1170	3120 YUMA AVENUE, FT. WORTH	VOCS, PETROLEUM HYDROCARBONS	0	6C	2001
				315 NORTH GREAT SOUTHWEST PARKWAY	1625	315 NORTH GREAT SOUTHWEST PARKWAY, ARLINGTON	VOCS, METALS, TPH		6C	
				ARMSTRON G HUGHES PROPERTY	321	12000 SOUTH PIPELINE ROAD, FORT WORTH	TPH/METALS	0	6C	2000
				BROOKS CROSSING SHOPPING CENTER	1201	6245 RUFE SNOW DRIVE, SUITE 750, WATAUGA	CHLORINATED SOLVENTS	0	6C	2001
				CHILL AIR OF TEXAS	1562	214 NW 25TH STREET, GRAND PRAIRIE	CHLORINATED SOLVENTS		6C	
				FREEMAN PONTIAC	1092	701 NORTHEAST LOOP 820, HURST	PETROLEUM HYDROCARBON	0	6C	2001
				HARWOOD CENTRAL VILLAGE SHOPPING CENTER	541	2101-2113 HARWOOD ROAD, BEDFORD	CHLORINATED SOLVENTS	0	6D	2001
				MAYFIELD VILLAGE SHOPPING CENTER	132	2501 MAYFIELD ROAD, ARLINGTON	CHLORINATED SOLVENTS	0	6C	2000
				TELITHA AKERS SURVEY	1042	745 AND 785 GRAPEVINE HIGHWAY, HURST	VOCS	0	6C	2001
				THE INK COMPANY	1355	1139 NORTH CARRIER PARKWAY	TPH		6C	

TABLE 4 (APPENDIX 10)
HISTORIC GROUNDWATER CONTAMINATION DESCRIPTIONS BY COUNTY
ALL AGENCIES 1994-2002

COUNTY	AGENCY	DIVISION	SECTION	FILE NAME	FILE NUMBER	LOCATION	CONTAMINATION DESCRIPTION	ENFORCEMENT STATUS		YEAR DELETED
				VANDERGRI FF ACURA DEALERSHIP	555	1333 EAST IH 20, ARLINGTON	TPH, BTEX	0	6C	2000
		RMD/VCIO	VC/IOP	FORMER PIONEER CONCRETE	47	617 EAST DALLAS ROAD, GRAPEVINE	CHLORINATED HYDROCARBONS, METALS	0	6D	2000
		WPD	MSW	LAIDLAW / CITY OF FORT WORTH	MSW00464A	BETW LITTLE FOSSIL AND BIG FOSSIL CREEKS, S OF MIDWAY RD & ROCK ISLAND RR, 300 FT S OF SH 121, AND 0.4 MI N OF ELLIOT READERS RD, FORT WORTH	MW-9, 103: VOCS (ACETONE; BENZENE; CHLOROBEN ZENE; 1,4- DICHLOROB ENZENE)	2B	6C	1999
		WPRM/PDW	PDW	PELICAN BAY	G2200164J	10-92 ACRES	TRICHLORO ETHENE	2D	6C	2000
TARRANT										
	TNRCC									
		WSD/PDW	PDW	BENBROOK VILLAGE MOBILE HOME PARK	G2200293A	1	PROPANE, BUTANES, PENTANES, HEXANES	2C	6C	2001
				PELICAN BAY	G2200164L	AT ENTRY POINT 001	TRICHLORO ETHENE	X	6E	2001
				PELICAN BAY	G2200164M	AT ENTRY POINT 001	TRICHLORO ETHENE	X	6E	2001
TAYLOR										
	RCT									
		OIL & GAS	7B	FISHER- WEBB, INC	7B-5953	5 MILES SW OF TUSCOLA	CHLORIDE	2	6C	1999
			7B	LINDA HERMAN COMPLAINT	7B-5797	4 MILES NORTH OF MERKEL	NACL	5	6C	1999
			7B	UNIDENTIFIED	7B-7107	2 MILES SOUTH OF OVALO	SALTWATER IN WATER WELL	2	6C	2001
	TNRCC	RMD/VC	VC/VCP	VICTOR EQUIPMENT COMPANY	1563	3501 MAPLE STREET, ABILENE	VOCS		6C	
TERRY										
	TNRCC									
		WP&RM	PDW	BROWNFIEL D CITY OF	2230001		CARBON TETRACHLO RIDE		6C	1999
		WPRM/PDW	PDW	BROWNFIEL D CITY OF	G2230001H	8-WEST STORY STREET	CARBON TETRACHLO RIDE		6E	2000
TOM GREEN										
	RCT									
		OIL & GAS	7C	BOB BERRIE LANDOWNE R	7C-2096	1.1 MILES NORTH OF HARRIET	HYDROCARBONS	1C	6C	2000
	TNRCC	RMD/CA	CORRECTIVE ACTION	B & W FOUNDRY & MANUFACTURING	30537	512 UPTON STREET, SAN ANGELO	LEAD, CHROMIUM	3	6C	2000
			CORRECTIVE ACTION	TEXAS DEPT. OF TRANSPORT ATION SAN ANGELO	64138	LOOP 306 & KNICKERBO CKER ROAD, SAN ANGELO	METHYLENE , CHLORIDE, FORMALDE HYDE, BTEX	3B	6C	2000
TRAVIS										
	TAGD									
		BS/EACD		COLD SPRINGS		COLORADO RIVER	FECAL COLIFORM	1B,2D	6	2001
				MAIN BARTON SPRING		ZILKER PARK	SEDIMENT, BACTERIA	1B	6	2001
	TCEQ	RMD/CA	CORRECTIVE ACTION	HUNTSMAN PETROCHEM ICAL CORP	30688	7114 N LAMAR BLVD AUSTIN 78752	VOLATILE ORGANICS, METALS	2B	6C	2002
			VC/VCP	CHAMPION TRACT (BULL CREEK SHOOTING RANGE)	881	FM 2222 @ LOOP 360, AUSTIN	METALS	0	6C	2002
				CHAMPIONS PROPERTY	1257	FM 2222 NEAR LOOP 360, AUSTIN	LEAD	0	6E	2002
				RAILROAD TRACT 3	1379	1601 - 1613 EAST 5TH STREET, AUSTIN	VOCS, SVOCS, METALS, TPH	0	6C	2002
				RAILROAD TRACT 4	1380	1912 EAST 5TH STREET, AUSTIN	VOCS, SVOCS, METALS, TPH	0	6C	2002
				RAILROAD TRACT 5	1381	2305 - 1415 EAST 5TH STREET, AUSTIN	VOCS, SVOCS, METALS, TPH	0	6C	2002

TABLE 4 (APPENDIX 10)
HISTORIC GROUNDWATER CONTAMINATION DESCRIPTIONS BY COUNTY
ALL AGENCIES 1994-2002

COUNTY	AGENCY	DIVISION	SECTION	FILE NAME	FILE NUMBER	LOCATION	CONTAMINATION DESCRIPTION	ENFORCEMENT STATUS		YEAR DELETED
	TNRCC	ENF		SOUTHWEST ERN MOTOR REBUILDER S	52018	502 EAST BEN WHITE BOULEVAR D	LEAD	3	6C	2000
		MSW		CITY OF AUSTIN (FORMER MW-4)	MSW00360A	SE OF BERGSTROM AFB, ALONG THE W SIDE OF FM 973, BETW FM 812 AND ONION CREEK, AUSTIN, TX.	VOCS (TCE, CIS-1,2- DICHLOROE THENE, 1,4- DICHLOROB ENZENE, ACETONE, AND BENZENE)	2B	6C	1997
		PD/MSW		TRAVIS CTY/HWY 183 (FORMER IBM SITE): MW-10	N/A	ON S SIDE OF LITTLE WALNUT CREEK AND E SIDE OF US 1835, AUSTIN, TX.	RADIUM 228, GROSS ALPHA RADIOACTI VITY	0	6C	1998
TRAVIS										
	TNRCC									
		RMD	VC/VCP	AUSTIN EXECUTIVE AIRPARK	941	811 HOWARD LANE, AUSTIN	VOCS, SVOCS	0	6C	1999
				BLOCK 4, 100 COLORADO STREET	1110	100 COLORADO STREET, AUSTIN	PAH, BTEX, TPH	0	6C	1999
		RMD/CA	CORRECTIVE ACTION	COASTAL STATES CRUDE GATHERING CO	83388	AUSTIN	BETX, TPH	2B	6D	2000
TRAVIS										
	TNRCC									
		RMD/CA		GAVLON INDUSTRIES INC	30498	9808 S INTERREGIO NAL HWY 35 AUSTIN 78745	PAINT SOLVENTS, BENZENE	4	6D	2000
		RMD/SSDAT	SSDAT	LINCOLN PROPERTIES	FILED BY SITE NAME	CONGRESS AVENUE, AUSTIN	HYROCARBONS	6C	6C	2000
		RMD/VC	VC	PHILLIPS BUILDING	690	103 EAST 5TH STREET, AUSTIN	TPH/SOLVENTS	0	6C	1998
			VC/VCP	AMERICAN CLEANERS FACILITY	187	309-11 WEST 5TH STREET, AUSTIN	SOLVENTS	0	6C	2000
				CHAMPIONS PROPERTY	1257	FM 2222 NEAR LOOP 360, AUSTIN	LEAD		6E	
				HENSEL PHELPS CONSTRUCT ION COMPANY, INC.	338	16021 NORTH IH 35, PFLUGERVILLE	TPH, METALS	0	6C	2000
				LITTLEFIELD PARKING GARAGE	673	508 BRAZOS STREET, AUSTIN	TPH	0	6C	2000
				TEXAS ELECTRIC COOPERATIVES, INC.	994	8140 BURNET ROAD, AUSTIN	PCBS, TPH, VOCS, METALS	0	6C	2001
		RMD/VCBSA	VC/BSA	THE MARY LEE COMMUNITY	G034	1339 LAMAR SQUARE DRIVE, AUSTIN	CHLORINATED SOLVENTS	0	6D	2001
		WPD/MSW	MSW	TRAVIS COUNTY / HWY 290	MSW00684	0.3 MI W OF GILES RD ON N SIDE OF US 290E, AUSTIN	TOTAL ORGANIC CARBON, VOCS (CHLOROBE NZENE; 1,4- DICHLOROB ENZENE)	2B	6C	2000
UPTON										
	RCT									
		OIL & GAS	7C	SHELL PIPELINE CO.		17 MILES N OF RANKIN	BTEX, HYDROCARBS	0	6C	1999
			7C	TRANSWEST ERN/NORTH ERN NATURAL		17 MILES NE OF RANKIN	PCB	0	6C	1999
VICTORIA										
	RCT									
		OIL & GAS	2	CHARBULA	O2-94-2377	4 MILES SE OF INEZ	CHLORIDES	1C	6C	1994
			2	JEANSONNE COMPLAINT	2-97-2748	1 1/2 MILES WSW PLACEDO	CHLORIDE, TDS	1C	6C	1997
	TNRCC	RMD	VC/VCP	ONE O'CONNOR PLAZA	1028	101 WEST GOODWIN STREET, VICTORIA	BTEX, TPH	0	6C	1999
WALLER										
	TNRCC									
		RMD/VC	VC	PROGRESSIVE METALS PROPERTY	185	19814 G. H. CIRCLE, WALLER	METALS	0	6C	1998

TABLE 4 (APPENDIX 10)
HISTORIC GROUNDWATER CONTAMINATION DESCRIPTIONS BY COUNTY
ALL AGENCIES 1994-2002

COUNTY	AGENCY	DIVISION	SECTION	FILE NAME	FILE NUMBER	LOCATION	CONTAMINATION DESCRIPTION	ENFORCEMENT STATUS		YEAR DELETED
WHARTON										
	RCT									
		OIL & GAS	3	JIMMY KAINEN COMPLAINT	03-5334	1 MILE NE OF EL CAMPO	CHLORIDE, TDS	1C	6C	2000
			3	MOERS COMPLAINT	3-5090	3 1/2 MILES S. OF WHARTON	NACL, TDS	1C	6C	1997
WICHITA										
	TNRCC									
		RMD/CA	CORRECTIVE ACTION	SHEPPARD ACCESS ROAD	F0028	1100 SHEPPARD ACCESS, WICHITA FALLS	BTEX, SVOC	2C	6C	2000
WILLACY										
	TNRCC									
		PD/MSW		CITY OF RAYMONDVILLE: MW-13, 14, AND 16.	MSW00189	2.8 MI. W OF US 77, 3.9 MI. N OF SH 186, RAYMONDVILLE, TX.	CHLORIDE, TOTAL ORGANIC CARBON	2A	6C	1998
WILLIAMSON										
	TCEQ									
		WSD/PDW	PDW	CITY OF THRALL	G2460015B	2-NW WELL	ATRAZINE	2C	6C	2002
				CITY OF THRALL	G2460015C	3-E WELL	ATRAZINE, METOLACHL OR	2C	6C	2002
	TNRCC	RMD/VC	VC/VCP	BASLER ELECTRIC CIRCUITS, INC.	412	204 HIGHLAND DRIVE, TAYLOR	METALS		6C	
		WPRM/PDW	PDW	BRUSHY CREEK MUNICIPAL UTILITY DIS	G2460061B	2	RAW SEWAGE		6E	2000
WINKLER										
	TCEQ									
		WSD/PDW	PDW	CITY OF KERMIT	G2480001F	SANTA ROSA 1 @ OAKLAWN &	TETRACHLO ROETHENE	2D	6C	2002
				CITY OF KERMIT	G2480001I	SANTA ROSA 4 @ CAMPBELL &	TETRACHLO ROETHENE	2D	6C	2002
				CITY OF KERMIT	G2480001J	WALTON 1 @ CAMPBELL & B,	TETRACHLO ROETHENE	2D	6C	2002
	TNRCC	WP&RM	PDW	KERMIT CITY OF	2480001		TRICHLORO ETHENE		6C	1999
		WPRM/PDW	PDW	KERMIT CITY OF	G2480001H	TEXAS & KERMIT	TRICHLORO ETHENE		6C	2000
WOOD										
	RCT									
		OIL & GAS	6	AMOCO- WEST YANTIS PLANT	-0-	4 MILES NW OF YANTIS	HYDROCARBONS & NACL	0	6C	1996
			6	KURILECZ COMPLAINT	06-7699	EARL LEE UNIT	NACL	1C	6C	1996
YOAKUM										
	RCT									
		OIL & GAS	8A	JOE DEATON COMPLAINT		7 MILES NNW OF DENVER CITY	WATER WELL SALTY	1C	6C	2000
			8A	SANDYLAN D UNDERGRO UND WATER CONS. DIST.	8A-0957	5 MILES NW OF TOKIO	CHLORIDES	2	6C	1994
			8A	SANDYLAN D UWCD COMPLAINT		1 MILE SW OF DENVER CITY	METHANE/G AS IN GW, CO	2	6C	2001
			8A	WESTERN FRONT COMPLAINT	8A-3197	DENVER CITY	NACL	1C	6C	1997
	TAGD	SLUWCD		TONY WINN	24-58-503	NW4 SECTION 675 - JOHN H. GIBSON SURVEY	CHLORIDE	1	6C	1995
	TNRCC	RMD/VCBSA	VC/BSA	DELUXE CLEANERS BUILDING	G041	416 NORTH MAIN, DENVER CITY	CHLORINATED SOLVENTS		6C	

TABLE 4 (APPENDIX 10)
HISTORIC GROUNDWATER CONTAMINATION DESCRIPTIONS BY COUNTY
ALL AGENCIES 1994-2002

COUNTY	AGENCY	DIVISION	SECTION	FILE NAME	FILE NUMBER	LOCATION	CONTAMINATION DESCRIPTION	ENFORCEMENT STATUS		YEAR DELETED
		WP&RM	PDW	DENVER CITY, CITY OF	2510001		ALKANES, PROPANES, CYCLOPENT ANE, THIPOPHENE , SEC-BUTYL BENZENE		6E	1999
		WPRM/PDW	PDW	DENVER CITY, CITY OF	G2510001F	11-1/2 MI W OF WELL 10	ALKANES, PROPANES, CYCLOPENT ANE, THIPOPHENE , SEC-BUTYL BENZENE		6E	2000
		WUD	PDW	DENVER CITY, CITY OF	2510001	WELL 11 (G2510001F) - SW END OF E-W AIRPORT RUNWAY, NW OF DENVER CITY	ALKANES, PROPANES, CYCLOPENT ANE, THIPOPHENE , SEC-BUTYL BENZENE	2C	6E	1998