Below is an Electronic Version of
an Out-of-Print Publication

You can scroll to view or print this publication here, or you can borrow a paper copy from the Texas State Library, 512/463-5455. You can also view a copy at the TCEQ Library, 512/239-0020, or borrow one through your branch library using interlibrary loan.

The TCEQ's current print publications are listed in our catalog at http://www.tceq.state.tx.us/publications/.

SFR-056/05
July 2006

Joint Groundwater Monitoring and Contamination Report - 2005

Prepared by the
Texas Groundwater Protection Committee

Contributing State Agencies and Organizations

Texas Commission on Environmental Quality
Texas Water Development Board
Railroad Commission of Texas
Texas Department of State Health Services
Texas Department of Agriculture
Texas State Soil and Water Conservation Board
Texas Alliance of Groundwater Districts
Texas Agricultural Experiment Station
Bureau of Economic Geology
Texas Department of Licensing and Regulation

printed on
recycled paper

Joint Groundwater Monitoring and Contamination Report—2005

Prepared by
Texas Groundwater Protection Committee

SFR-056/05
July 2006

TEXAS GROUNDWATER PROTECTION COMMITTEE

www.tgpc.state.tx.us

Committee Membership

Texas Commission on Environmental Quality

Texas Water Development Board

Railroad Commission of Texas

Department of State Health Services

Texas Department of Agriculture

Texas State Soil and Water Conservation Board

Texas Alliance of Groundwater Districts

Texas Agricultural Experiment Station

Bureau of Economic Geology

Texas Department of Licensing and Regulation

The Joint Groundwater Monitoring and Contamination Report was designed and produced by the Texas Groundwater Protection Committee in fulfillment of requirements given in Section 26.406 of the Texas Water Code. The effort was partially funded by the U.S. Environmental Protection Agency. While the information contained in the report represents the contribution of each individual participating agency and group, the report as a whole is the work of the committee and does not necessarily reflect all of the views and policies of each participating organization.

Authorization for use or reproduction of any original material contained in this publication, which is not obtained from other sources, is freely granted. The committee would appreciate acknowledgment.

Published and distributed by the
Texas Commission on Environmental Quality
PO Box 13087
Austin TX 78711-3087

The TCEQ is an equal opportunity/affirmative action employer. The agency does not allow discrimination on the basis of race, color, religion, national origin, sex, disability, age, sexual orientation or veteran status. In compliance with the Americans with Disabilities Act, this document may be requested in alternate formats by contacting the TCEQ at (512) 239-0028, Fax 239-4488, or 1-800-RELAY-TX (TDD), or by writing P.O. Box 13087, Austin, TX 78711-3087.

ACRONYMS

Agencies, Divisions, and Programs

BEG	University of Texas at Austin Bureau of Economic Geology
BRC	Bureau of Radiation Control (DSHS)
BS/EACD	Barton Springs/Edwards Aquifer Conservation District
CSD	Compliance Support Division (TCEQ)
DOE	United States Department of Energy
DSHS	Department of State Health Services
ENF	Enforcement Division (TCEQ)
EPA	United States Environmental Protection Agency
EUWCD	Evergreen Underground Water Conservation District
FOD	Field Operations Division (TCEQ)
GCD	Groundwater Conservation District
O&G	Oil and Gas Division (RCT)
NRC	Nuclear Regulatory Commission
RCT	Railroad Commission of Texas
RMD/CA	Remediation Division/Corrective Action Program (TCEQ)
RMD/DCRP	Remediation Division/Dry Cleaners Remediation Program (TCEQ)
RMD/PST	Remediation Division/Petroleum Storage Tank Reimbursement Program (TCEQ)
RMD/SC	Remediation Division/Superfund Cleanup Program (TCEQ)
RMD/SSDAT	Remediation Division/Superfund Site Discovery and Assessment Team (TCEQ)
RMD/VC	Remediation Division/Voluntary Cleanup (TCEQ)
RMD/VCBSA	Remediation Division/Voluntary Cleanup, Brownfields Site Assessment (TCEQ)
RMD/VCIO	Remediation Division/Voluntary Cleanup/Innocent Owner (TCEQ)
RRC	See RCT
SM&R	Surface Mining and Reclamation Division (RCT)
TAES	Texas Agricultural Experiment Station
TAGD	Texas Alliance of Groundwater Districts
TCE	Texas Cooperative Extension
TDA	Texas Department of Agriculture
TGPC	Texas Groundwater Protection Committee
TNRIS	Texas Natural Resources Information System
TNRCC	Texas Natural Resource Conservation Commission (see TCEQ)
TPWD	Texas Parks and Wildlife Department
TCEQ	Texas Commission on Environmental Quality
TSSWCB	Texas State Soil and Water Conservation Board
TWDB	Texas Water Development Board
TWC	Texas Water Code
UIC	Underground Injection Control Program (TCEQ)
USGS	United States Geological Survey
UWCD	Underground Water Conservation District
WPD/IHW	Waste Permits Division/Industrial and Hazardous Waste (TCEQ)
WPD/MSW	Waste Permits Division/Municipal Solid Waste (TCEQ)
WQD/WQAS	Water Quality Division/Water Quality Assessment Section (TCEQ)
WSD/PDW	Water Supply Division/Public Drinking Water (TCEQ)
WSD/WRPA	Water Supply Division/Water Rights, Permitting and Availability (TCEQ)

State Legislation

CMRA	Texas Coal Mining And Reclamation Act
SMRA	Texas Surface Mining and Reclamation Act
SWDA	Solid Waste Disposal Act
TAgC	Texas Agricultural Code
THSC	Texas Health and Safety Code
TNRC	Texas Natural Resources Code
TRCA	Texas Radiation Control Act
TWC	Texas Water Code
WWDA	Texas Water Well Drillers Act

Federal Legislation

AEA	Atomic Energy Act
CERCLA	Comprehensive Environmental Response, Compensation, and Liability Act
CWA	Clean Water Act (Amended as Water Quality Act 1988)
FIFRA	Federal Insecticide, Fungicide, and Rodenticide Act
HSWA	Hazardous and Solid Waste Amendments to RCRA (1984)
RCRA	Resource Conservation and Recovery Act
SARA	Superfund Amendments and Reauthorization Act
SDWA	Safe Drinking Water Act
SMCRA	Surface Mining Control and Reclamation Act
TSCA	Toxic Substances Control Act
	UMTRCA Uranium Mill Tailings Radiation Control Act

Abbreviations

BMP	best management practice
CAFO	concentrated animal feeding operation
CFR	Code of Federal Regulations
CSGWPP	comprehensive state groundwater Protection program
GIS	geographic information system
GPS	global positioning system
GWSAP	groundwater sampling and analysis plan
IPD	Interagency Pesticide Database
LDR	land disposal restriction
LOA	letter of authorization
LPST	leaking petroleum storage tanks
MSWLF	municipal solid waste landfill facility
NPL	national priorities list
OSSF	on-site sewage facility
PMP	pesticide management plan
PRP	potentially responsible party
RQ	reportable quantity
TAC	Texas Administrative Code
USDW	underground source of drinking water
WHP	wellhead protection

Contents

SUMMARY 1
Purpose and Scope 1
Notification to Local Officials and Public Information 2
Groundwater Protection 3
Groundwater Monitoring 4
Groundwater Contamination 6
GROUNDWATER PROTECTION 13
Texas Groundwater Protection Committee 13
Federal Involvement and Coordination 14
State Groundwater Protection Strategy 14
Meetings 16
Groundwater Protection Policy 16
Groundwater Classification System 16
Risk-Based Remediation Programs 17
The Texas Risk Reduction Program 18
Municipal Setting Designations 22
Railroad Commission of Texas Cleanup Fund Program 23
Groundwater Contamination 23
Reporting of Groundwater Contamination 25
Reporting Unauthorized Discharges and Spills 25
Notification to Local Officials 26
Notification to Private Water Well Owners 26
Public Information 28
State Agencies' Files 28
Other Reports and Publications 28
USER'S GUIDE 31
Rules and Definitions Related to Report Compilation 31
Using the Contamination Case Description Tables 32
Data Fields 32
Locating Specific Cases 33
Enforcement Status Matrix 34
Enforcement Status Codes 36
Activity Status Codes 37
DESCRIPTIONS OF GROUNDWATER PROTECTION PROGRAMS 39
Texas Commission on Environmental Quality 39
Waste Permits Division 40
Water Quality Division 46
Water Supply Division 47
Remediation Division 50
Chief Engineer's Office, Water Programs 57
Compliance Support Division 57
Monitoring Operations Division 59
Enforcement Division 60
Field Operations Division 60
Investigation of Perchlorate Occurrence in High Plains Region of Texas 61
Texas Water Development Board 63
Railroad Commission of Texas 66
Oil and Gas Division 66
Surface Mining and Reclamation Division 67
Department of State Health Services 70

Texas Department of Agriculture 72
Texas State Soil and Water Conservation Board 73
Texas Alliance of Groundwater Districts 75
Barton Springs/Edwards Aquifer Conservation District 76
Panhandle Ground Water Conservation District 77
Texas Agricultural Experiment Station 79
Bureau of Economic Geology 81
Texas Department of Licensing and Regulation 82

GROUNDWATER CONTAMINATION CASE DESCRIPTIONS

Table 1. Texas Commission on Environmental Quality……TCEQ - 1
Table 2. Railroad Commission of Texas ……RCT - 1
Table 3. Texas Alliance of Groundwater Districts ……TAGD - 1
Table 4. Department of State Health Services ……DSHS - 1
Table 5. Historic Groundwater Contamination – All Agencies ……A - 47

FIGURES

Figure 1. Case History of Groundwater Contamination 10
Figure 2a. Case History of Groundwater Contamination: Total, New, and Completed Cases 11
Figure 2b. Case History of Groundwater Contamination: Report Trends for Activity Status Codes ……12
Figure 3. Guidance Documents for Texas Risk Reduction Rules 19
Figure 4. Private Water Well Owner Notifications in Calendar Year 2005 27
Figure 5. Contamination Case Descriptions—Data Fields 33
Figure 6. Enforcement Status Matrix 35
Figure 7. Enforcement Status Matrix—Enforcement Status Codes 36
Figure 8. Enforcement Status Matrix—Activity Status Codes 38
Figure 9. Texas Water Development Board Results of Analyses – 2005 64
Figure 10. Texas Water Development Board Sampling Locations – 2005 65
Figure 11. TCEQ Enforcement Status Summary……..TCEQ-154
Figure 12. TCEQ County Contamination Map……... TCEQ-155
Figure 13. RCT Enforcement Status Summary……RCT-17
Figure 14. RCT County Contamination Map……RCT-18
Figure 15. TAGD Enforcement Status Summary……. TAGD-5
Figure 16. TAGD County Contamination Map…… TAGD-6
Figure 17. DSHS Enforcement Status Summary…… DSHS-5
Figure 18. DSHS County Contamination Map…… DSHS-6
Figure 19. Groundwater Classification System of the Texas Groundwater Protection Committee …….. A-13
Figure 20. Reportable Quantities (RQ)…… A-19

APPENDIXES

Appendix 1. Members and Representatives of the Texas Groundwater Protection Committee... A-3
Appendix 2. Texas Groundwater Protection Policy……. A-9
Appendix 3. Groundwater Classification System ……..... A-11
Appendix 4. Rules of the Texas Groundwater Protection Committee……A-15
Appendix 5. TCEQ Rules on Spill Prevention and Control……A-19
Appendix 6. District and Regional Offices……A-23
Appendix 7. Contacts for Agencies and Districts……...A-29
Appendix 8. Central Records Locations of Agencies……A-37
Appendix 9. Other Reports and Publications……A-39
Appendix 10. Cases Closed by Select Status Codes……A-45

SUMMARY

The Texas Groundwater Protection Committee (TGPC) was created by the 71st Texas Legislature in 1989 to bridge gaps between existing state groundwater programs and to optimize water-quality protection by improving coordination among agencies involved in groundwater activities. Sections 26.401 through 26.408 of the Texas Water Code (TWC), the following:

- sets out the state's groundwater protection policy;
- provides legislative recognition for the TGPC;
- requires the TGPC to coordinate the groundwater protection activities of state agencies;
- requires the TGPC to develop and update a comprehensive groundwater protection strategy for the state; and
- requires the TGPC to develop the format for notices of groundwater contamination,

State law requires the TGPC to publish an annual report on groundwater monitoring activities and cases of documented groundwater contamination associated with activities regulated by state agencies. The TGPC is required to prepare this report based on the activities of the Texas Commission on Environmental Quality (TCEQ), the Texas Water Development Board (TWDB), the Railroad Commission of Texas (RCT), the Department of State Health Services (DSHS), the Texas Department of Agriculture (TDA), the Texas State Soil and Water Conservation Board (TSSWCB), the Texas Alliance of Groundwater Districts (TAGD), the Texas Agriculture Experiment Station (TAES), the Bureau of Economic Geology of the University of Texas at Austin (BEG), and the Texas Department of Licensing and Regulation (TDLR).

This is the TGPC's seventeenth edition of the Joint Groundwater Monitoring and Contamination Report, which was first issued in 1989. Each report is based on data from the previous calendar year.

The report describes the current status of groundwater monitoring programs for each participating agency, and describes 6,132 groundwater contamination cases documented or under enforcement during the 2005 calendar year. The report further describes the enforcement status of each case of groundwater contamination in the accompanying tables.

Purpose and Scope

The annual report describes the current status of groundwater monitoring activities conducted or required by each agency at regulated facilities or associated with regulated activities. Groundwater monitoring is conducted by members of the TGPC to assure regulatory compliance for groundwater protection, and to assess ambient groundwater quality. The report provides a general overview of groundwater monitoring by participating members on a program by program basis.

Additionally, the report provides the status of documented groundwater contamination reasonably suspected of having been caused by activities regulated by state agencies. The report contains a description of each case of groundwater contamination newly documented during the previous calendar year, along with a description of each case of contamination documented during previous periods for which remedial or enforcement action was incomplete at the time the preceding report was issued. The report tables contain the status of enforcement action for each listed case.

Groundwater contamination is broadly defined in the report as any detrimental alteration of the naturally occurring quality of groundwater. The definition is limited, however, to contamination suspected of being associated with activities under the jurisdiction of the contributing agencies and affecting usable-quality groundwater.

Naturally occurring groundwater conditions, such as a high degree of mineralization that may exceed established standards for public supplies of drinking water, are not included within the definition. The scope of the report is further limited to groundwater contamination that has been documented and to cases that are currently under enforcement action of some kind.

Historical cases of documented contamination have not been included unless enforcement action is still active, open or ongoing. However, cases that have been included in the reports from 1994 through 2004 as "action completed," with a notation of "no further action needed," and those that use institutional or engineering controls where groundwater contamination is still present, are included separately in Appendix 10. For these cases, though no enforcement action is currently active, the appendix provides a record that the groundwater contamination is or may still be present.

The report provides technical and administrative agency file numbers and file locations for groundwater contamination cases, field office locations, and agency contacts to assist those who are interested in obtaining or reviewing case-specific data. In addition, the report provides background information on monitoring and regulatory rules and policies of groundwater-related programs for each agency. This information is compiled to assist the public and state policy makers in interpreting the current status of groundwater contamination in the state and the degree of state agency response directed toward the contamination.

The report satisfies the legislative requirement of TWC Section 26.406 to provide the enforcement status of each case. However, the report must be interpreted in light of the specific geographic constraints and the specific enforcement authorities and procedures of each contributing entity. The conclusions on groundwater contamination and the related specific enforcement actions taken by each individual agency are not subject to the review of the TGPC.

Notification to Local Officials and Public Information

This report is compiled and made available to the public to provide the annual status of groundwater monitoring associated with the regulatory, planning, and administrative programs of state agencies and local groundwater conservation districts. The report also gives the annual status of documented groundwater

contamination reasonably suspected of having been caused by activities under the jurisdiction of those programs. Monitoring is discussed in the individual program descriptions.

State law (Section 26.406 TWC) requires the agencies that have groundwater protection responsibilities to maintain a file of all documented cases of groundwater contamination. This information is a matter of public record and is available for public review by arrangement with the respective agency. All groundwater contamination cases documented or under enforcement during 2005 are listed in four tables.

While Section 26.406 TWC requires the report tabulate all cases of groundwater contamination documented or under enforcement for the preceding calendar year, Section 5.236 TWC also requires the TCEQ to provide notice to local officials about groundwater contamination that may affect drinking water supplies in their area. Table 1 identifies these cases with a mark in the column headed "SECTION 5.236"

A copy of this report is provided to county judges and local public health entities to supply information on potential groundwater impacts to drinking water supplies within the listed counties. The report serves as the TCEQ's secondary notice to local officials, who should have received letters advising them of new cases, as well as newly confirmed cases, meeting the criteria of potential impact to drinking water. The Section 5.236 cases are identified in the report only for the year the case is first determined to be affecting or having the potential to affect a public drinking water supply. There are 29 reported Section 5.236 cases identified in Table 1.

Section 26.408 TWC became effective on September 1, 2003, and requires TCEQ to provide notice of groundwater contamination to owners of private drinking water wells that could be affected by groundwater contamination, and also to affected groundwater conservation districts. This state law requires TCEQ to provide this notice within 30 days of the date the agency becomes aware of or documents the contamination, and requires the TGPC to adopt rules to prescribe the form and content of the required notice. Amended TGPC rules in 31 TAC §601.10, effective on November 12, 2003, prescribe the required TCEQ groundwater contamination notice contents (Appendix 4).

Groundwater Protection

Chapter 26 TWC empowers the TCEQ to establish the level of water quality to be maintained, and control sources of pollutants that may affect the quality of water in the state, including groundwater. Certain activities requiring the regulatory protection of groundwater are under the jurisdiction of the RCT, the TDA, the TSSWCB, and the TDLR.

The TAGD, as an organization, has no regulatory or enforcement mandate, but some groundwater districts have limited authority for action on groundwater contamination. The TWDB has certain monitoring responsibilities regarding groundwater characterization and planning, but is not authorized to regulate activities that may contaminate groundwater. The TAES and the BEG conduct research activities related to groundwater.

The state's groundwater protection policy (Section 26.401 TWC, Appendix 2) sets out nondegradation of the state's groundwater resources as the goal for all state programs. The policy recognizes the following principles:

- the variability of the states aquifers;
- the importance of maintaining water quality for existing and potential uses;
- the protection of the environment, and public health and welfare; and
- the maintenance and enhancement of the long-term economic health of the state.

This goal of nondegradation does not mean zero-contaminant discharge. The use of best professional judgment by the responsible state agencies in attaining the goal and policy is also recognized.

The TGPC identified groundwater classification (Appendix 3) as an important tool to be used in the implementation of the state's groundwater protection policy and developed such a system for use by state agencies. Through classification, the groundwaters in the state can be categorized. Protection or restoration measures can then be specified by member agencies according to the quality and present or potential use of the groundwater. The classification developed by the TGPC is based on water quality criteria supporting present and potential uses.

The state's policy on groundwater contamination is that the quality should be restored if feasible. Recognizing that in some cases, it may not be technically possible or cost-effective to clean groundwater to its original quality; the TGPC recommends an approach that focuses on protection of groundwater for its highest quality use related to human health and the environment, while addressing the costs of available remediation technologies.

Groundwater Monitoring

The groundwater monitoring programs of the participating agencies generally fall within one of three categories:

- regulatory agencies requiring or conducting monitoring to assure compliance with guidelines and regulations for the protection of groundwater from discharges of contaminants;
- agencies or entities conducting monitoring to assess ambient or existing groundwater quality conditions and to track changes in water quality over time; and
- agencies or entities conducting research activities related to groundwater resources and groundwater conservation.

Detailed monitoring program descriptions are given in each agency's or entity's section in the chapter entitled Groundwater Protection Program Descriptions.

Each regulatory agency which requires or conducts groundwater monitoring to assure compliance with guidelines and regulations to protect groundwater from discharges of contaminants has its own monitoring program requirements and procedures. Criteria used to assess the need for groundwater monitoring vary among the regulatory entities.

Data indicate that an estimated 61,385 monitor and water wells are being used for groundwater monitoring purposes at these facilities. The majority of the facilities being monitored (approximately 99 percent) are under the jurisdiction of the TCEQ, with the remainder under the jurisdiction of the RCT, TAGD and DSHS.

The TWDB and the member districts of the TAGD conduct groundwater monitoring to assess ambient groundwater quality conditions through the assessment of particular constituents to track changes in water quality over time. Monitoring program activities reported by the Texas Water Development Board and participating organizations involved over 480 water wells in 2005.

Additionally, some monitoring programs are developed for water-quality assessment studies that target specific geographic areas, specific contaminants or constituents, or specific activities. Contamination cases discovered by these agencies or entities through groundwater studies or groundwater sampling programs are referred to the regulatory agency with appropriate jurisdiction.

The ambient groundwater monitoring network has historic limitations for the parameters that have been analyzed. There are very few historical analyses available for constituents that can generally be attributed to anthropogenic (man-induced) sources.

For example, there are limited analyses available for constituents such as volatile and synthetic organic compounds and certain heavy metals. Ambient monitoring has not traditionally targeted pesticides. Drinking water analyses conducted under the Safe Drinking Water Act (SDWA) include some pesticides in their suite of chemicals, however, this program targets "finished" water, not groundwater specifically. Analyses conducted under the United States Geological Survey (USGS) National Water Quality Assessment (NWQA) program also include pesticides in a wide range of constituents. TCEQ, TWDB, and members of TAGD have implemented a cooperative program since the year 2000 where ambient groundwater samples collected by TWDB and Groundwater Conservation District staff are analyzed by TCEQ staff for Atrazine and Metolachlor.

In general, the waste disposal programs— primarily the TCEQ's Office of Permitting, Remediation and Registration and the RCT—are monitoring existing, permitted facilities. Groundwater monitoring requirements have been established for the petroleum storage tank, industrial and hazardous waste, municipal waste, underground injection control, pollution cleanup, and enforcement programs. Initiatives in the municipal and industrial wastewater permitting program have required groundwater monitoring at facilities where activities pose a higher risk to groundwater quality. Additionally, permits required for surface storage and disposal of oil and gas waste and brine retention ensure the protection of groundwater by requiring pond liners, leak detection systems, groundwater monitoring, or a combination of these methods.

In the drinking water program, public water supply wells are also regulated by the TCEQ's Office of Permitting, Remediation and Registration. Public water systems receive sufficient monitoring to ensure that violations of drinking water standards are detected and addressed before water is distributed to consumers.

Currently, there is no state program for monitoring domestic wells, though some groundwater conservation districts do have programs that routinely monitor private water wells for ambient conditions or suspected contamination. The TDLR is responsible for oversight of licensed water well drillers, responding to complaints and routinely checking compliance with TDLR rules. The Texas Cooperative Extension provides outreach, continuing education programs, and other educational services on water quality to the people of Texas.

Groundwater Contamination

The groundwater contamination cases listed in this report have been documented predominantly through regulatory requirements for compliance monitoring. The majority of the cases were identified by release-detection monitoring in the TCEQ's petroleum storage tank program. Other information in this report identifies groundwater contamination cases that have been documented through investigations in response to groundwater contamination complaints, permits or, self reporting. However, groundwater contamination is most commonly detected when site-specific groundwater monitoring is conducted at waste disposal or product storage sites.

Groundwater contamination, as defined by the TGPC for this report, is the detrimental alteration of the naturally occurring physical, thermal, chemical, or biological quality of groundwater reasonably suspected of having been caused by the activities of entities under the jurisdiction of the agencies discussed within this report. The TGPC recognizes that groundwater contamination may result from many sources, including current and past oil and gas production and related practices, agricultural activities, industrial and manufacturing processes, commercial and business endeavors, domestic activities, and natural sources that may be influenced by, or may result from human activities. The contamination cases identified in this report are primarily those where contaminants have been discharged to the surface, to the shallow subsurface, or directly to groundwater from activities such as the storage, processing, transport, or disposal of products or waste materials.

Documented in this report are 6,132 groundwater contamination cases. These cases are presented in a tabular format in the section entitled "Groundwater Contamination Case Descriptions." Approximately 94.4 percent of the documented cases fall under the jurisdiction of the TCEQ. The remainder of the cases fall under the jurisdiction of the RCT (337 cases, or 5.5 percent), the groundwater conservation districts which are members of TAGD (2 cases, or less than 0.1 percent) and case under the jurisdiction of DSHS (1 case, or less than 0.1 percent).

Dry Cleaners Remediation Program (DCRP) groundwater contamination cases are reported for the first time in this report. The program was created when House Bill 1366 amended Subtitle B, Title 5, Healthy and Safety Code by adding Chapter 374 Dry Cleaner Response. The legislation became effective since September 1, 2003. Most of the cases reported under DCRP are transferred from the VCP program area. The other DCRP sites are new groundwater contamination cases reported in 2005.

On occasion, a contamination site may be listed more than once for some TCEQ program areas. This occurs because there is more than one occurrence of contamination at the named facility, and each occurrence is being addressed as a

separate case. In the case of the Voluntary Cleanup Program (VCP), several parties may be affected by a groundwater contamination plume, and each of these parties is listed as a separate "case" in the VCP program. Every effort has been made to distill cases down to a single, individual occurrence of groundwater contamination. For this report only one case appears under two program areas within the TCEQ, as the programs share the lead on the case.

The most common contaminants reported include gasoline, diesel, and other petroleum products. This reflects the large number of contamination sites (64 percent of the documented cases) reported by the TCEQ's petroleum storage tank program. Less common contaminants include the following: organic compounds, such as phenol, trichloroethylene, carbon tetrachloride, dichloroethylene, and naphthalene; and pesticides, including alachlor, atrazine, bromacil, dicamba, and prometon; creosote constituents; solvents; heavy metals; and sodium chloride.

The report indicates the status of enforcement action for each case of groundwater contamination. Codes describing the enforcement status and the activity status are given for each contamination case. In general, regulatory programs are structured to achieve the desired degree of environmental protection at the lowest possible level of agency oversight. The enforcement status code represents the level of agency procedural action in pursuing investigation and remediation.

Describing an agency's enforcement actions presents only half the regulatory picture. Enforcement is ineffective if the required corrective actions are not carried out. Therefore, agency activities dealing with contamination incidents are assigned an activity status code. This code represents the current action addressing the assessment and mitigation of the contamination case. These two indicators (the enforcement status and activity status codes) are plotted graphically as a matrix to illustrate their combined effect on the enforcement status of each contamination case. The cumulative number of cases that have been assigned each enforcement status code is found in the enforcement status summary matrix at the end of each agency's groundwater contamination case table. The enforcement status matrix, enforcement status codes, and activity status codes are discussed in detail in the section entitled "User's Guide" on pages 31 through 37. Specific enforcement actions are typically described in each agency's program description.

The total number of groundwater contamination cases documented and identified by the TGPC in this and previous reports are tabulated in Figure 1, along with the activity status for these cases. All of the 6,132 cases listed in the data tables of this report have documented groundwater contamination, and the activity status for each case is identified in the tables, but is summarized as follows for calendar year 2005:

- No activity has occurred in 158 reported cases.
- Detection of contamination confirmed (validated) in 968 cases.
- Investigations ongoing is the largest number of cases (2,456).
- Corrective action planning in 242 cases.
- Action has been implemented in 912 cases.
- Monitoring action in 427 cases.
- No further action necessary for 1,171 cases that are designated as "action completed."
- No activity status information was provided for 9 cases.

Figure 2a is a graph showing the total number of documented contamination cases, the number of new cases of contamination, and the number of sites where ongoing investigation is occurring plotted against the calendar year of the report. Figure 2b is a graph showing the historical activity status of groundwater contamination cases, plotted against the calendar year of the report.

Several general observations can be drawn from the limited data represented in Figures 1, 2a, and 2b. The limitations of the data do not allow for forecasting of probable trends. In addition, the use of the term "trend" may be too definitive, and should only be considered as a general observation of the historic data compiled to date.

The number of new cases had annually decreased up to 1995, but increased in that year and continued to increase through 1998. These increases are chiefly attributed to increased release detection activity in the Texas Natural Resource Conservation Commission's (now TCEQ's) Petroleum Storage Tank program, as well as to the initiation of milestone deadlines related to detection monitoring and cleanup expense reimbursement. These milestone deadlines required some types of remediation activities to be in place before the end of 1998 to qualify for reimbursement. Consequently, a slight decline in the number of new cases is noted for 1999, but there were still more new cases than cases where action had been completed. Another part of the upward trend in the number of new cases can also be attributed to cases being reported under the Voluntary Cleanup Program of the TCEQ, which was established in 1995.

Historically, the number of new groundwater contamination cases documented each year has been greater than the number of cases in which action was completed during the same year. This trend was evident in the initial publication of the report in 1989, through the 1999 calendar year. (The elevated number of cases where action had been completed in the initial report was cumulative up to the end of 1989, because this reporting period was open-ended, including historical cases before 1989).

Starting 2000, there has been a steady decline in the number of new groundwater contamination cases. The number of new cases remained almost constant in the past two years. The number of cases where action was completed fluctuated. The number of completed cases climbed in both 2004 and 2005. The number of completed cases for 2005 has again surpassed the number of reported new groundwater contamination cases.

Cases shown as having "contamination confirmed" peaked in 1991. Cases listed as being under "ongoing investigation" and "corrective action planning" reached a relative plateau in the period from 1992 through 1996. Because groundwater contamination is generally slow moving and time consuming to clean up, the number of cases shown as being under "ongoing investigation" began to rise again in 1996, to peak in 2000 and has declined substantially in the last two years. Cases listed as having "action implemented" reached a relative plateau with an approximate one-year lag behind "corrective action planning," indicating that the cases are moving through the sequence of actions that should ultimately lead to completion. The overall numbers also reflect the maturing of the TCEQ regulatory programs, after adjustment for case increases resulting from major regulatory initiatives.

For all of the agencies and entities over the seventeen-year period from 1989 through 2005 (Figure 1), action has been reported as complete on a total of 10,337 groundwater contamination cases, and the cases were dropped from each successive annual report. Action was completed on 1,171 cases in 2005. Action on these cases was considered complete when the desired remedy was achieved or when no further regulatory action was required.

Figure 1. Case History of Groundwater Contamination

ACTIVITY STATUS	1989	1990	1991	1992	1993	1994	1995	1996	1997	1998	1999	2000	2001	2002	2003	2004	2005
TOTAL CASES	2241	3191	4759	5597	5646	5675	5849	6427	7459	7627	8065	7567	7435	7069	6750	6746	6132
NEW CASES	--	1303	1247	998	583	376	421	992	1356	1365	1314	623	585	582	464	645	654
NO ACTIVITY	--	12	8	2	9	12	21	28	34	47	67	63	90	103	91	96	158
CONTAMINATION CONFIRMED	1237	1349	1717	1284	1407	1598	1481	1163	1100	1509	1512	1035	1032	1091	821	1107	968
ONGOING INVESTIGATION	401	1178	1657	2195	2138	2069	2153	3093	3911	4006	4241	4219	3387	3816	3810	2928	2456
CORRECTIVE ACTION PLANNING	48	85	454	825	749	760	780	674	311	333	343	190	165	209	242	233	242
ACTION IMPLEMTNTED	301	329	408	524	717	732	743	663	518	470	549	1050	974	955	925	873	912
MONITOR ACTION	--	193	324	466	264	255	278	296	348	330	368	210	179	283	373	393	427
ACTION COMPLETED	254	45	172	273	342	226	371	493	461	921	1064	833	970	739	725	1277	1171
NO STATUS GIVEN	--	--	19	28	20	23	22	17	9	11	7	64	51	15	8	25	9

Note: 362 cases have more than one activity status code

Figure 2a. Case History of Groundwater Contamination: Total, New, and Completed Cases

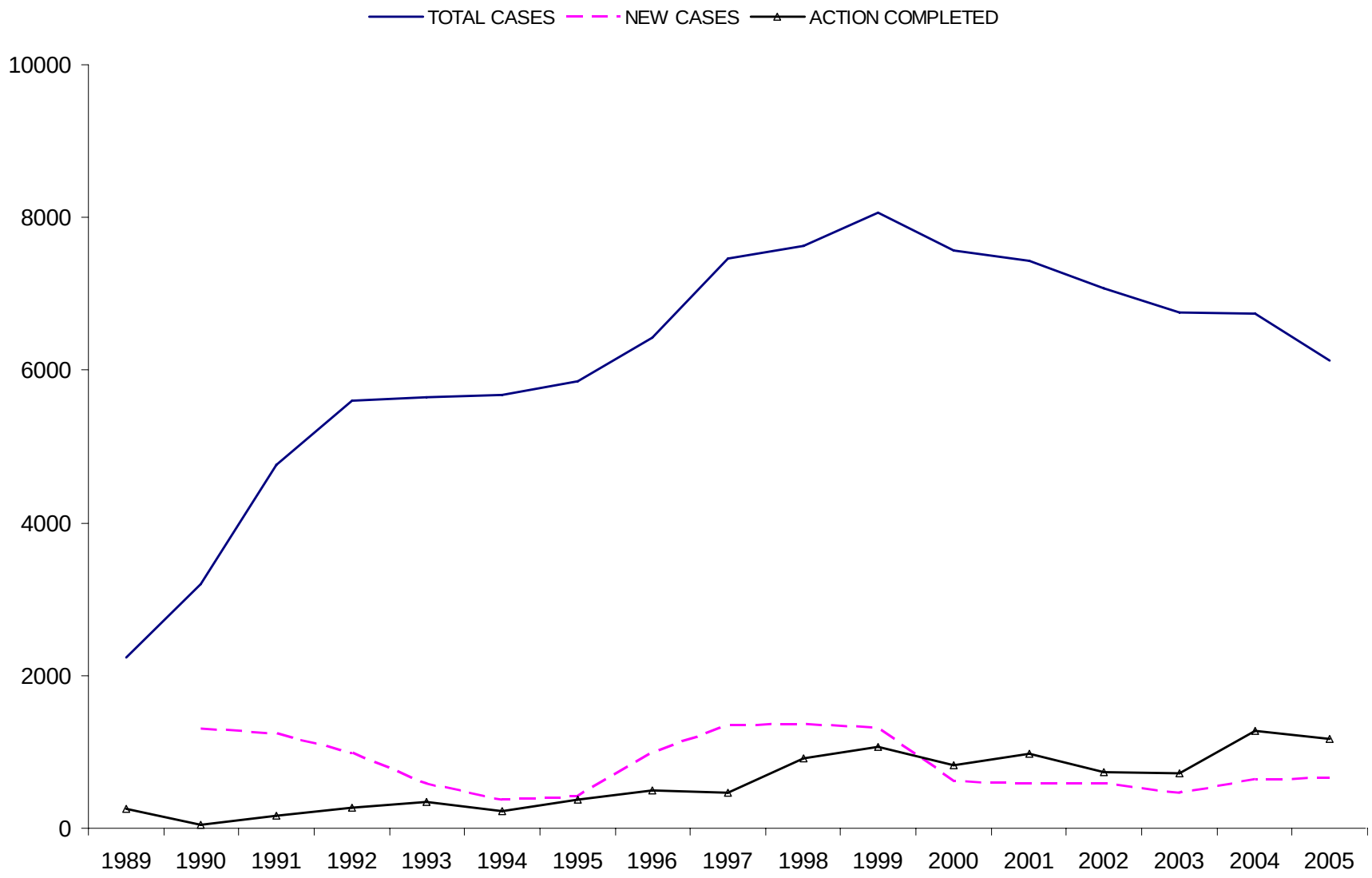

Figure 2b. Case History of Groundwater Contamination: Report Trends for Activity Status Codes

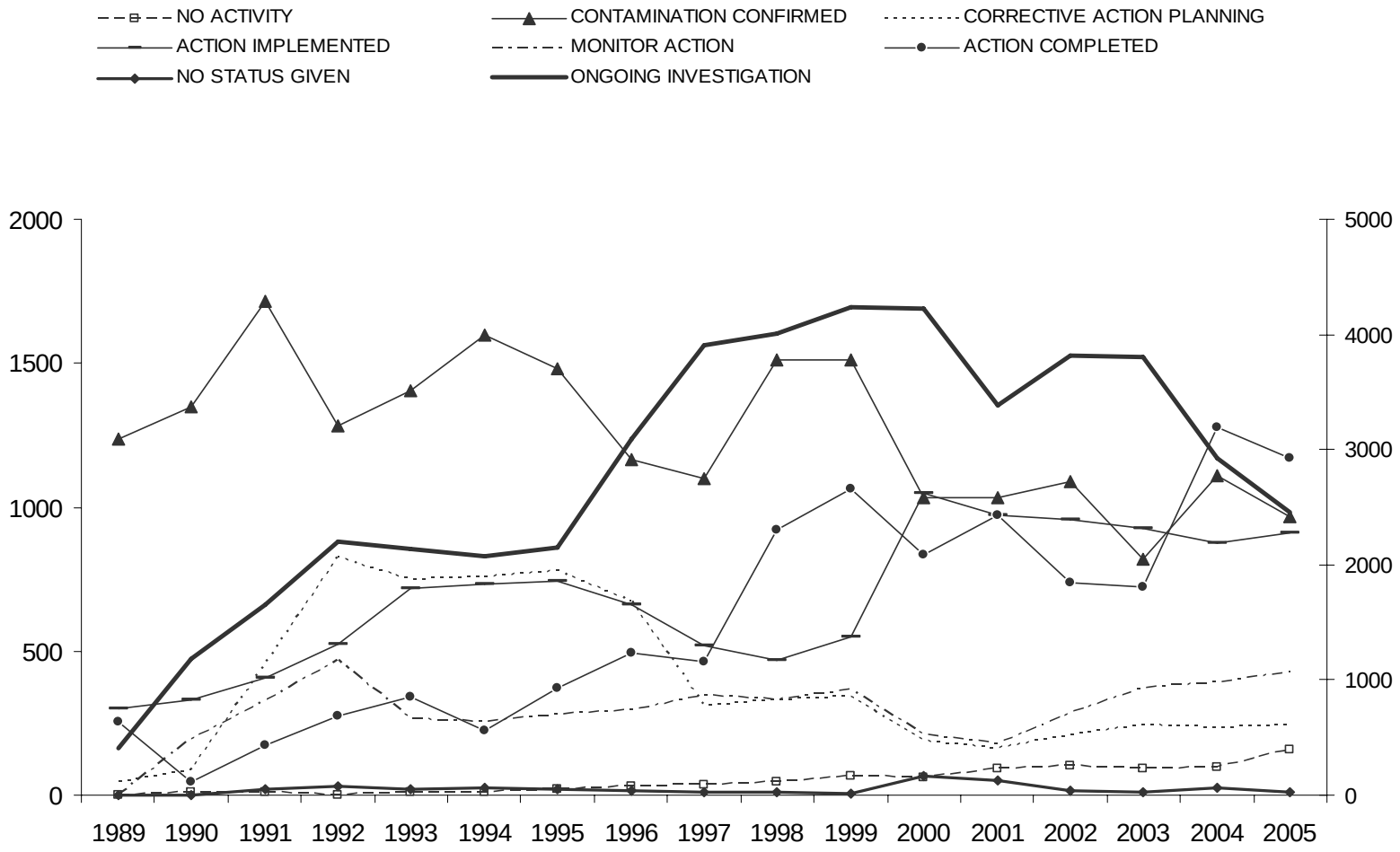

Note: Use the right-hand scale for the Ongoing Investigation

GROUNDWATER PROTECTION

The following material gives an overview of groundwater protection issues related to: the Texas Groundwater Protection Committee (TGPC), the state's groundwater protection policy, the TGPC's recommended groundwater classification system, risk-based cleanup levels for groundwater, the definition of groundwater contamination as it applies to this report, and notification to and from regulatory agencies concerning groundwater contamination. Additional sources of public information are also discussed.

Texas Groundwater Protection Committee

The Texas Groundwater Protection Committee was created by the 71st Texas Legislature in 1989 as a means to bridge gaps between existing state groundwater programs and to optimize water-quality protection by improving coordination among agencies involved in groundwater activities. State law codified in §§26.401 through 26.408 TWC established the TGPC; outlined the TGPC's powers, duties, and responsibilities; and established the state's groundwater protection policy.

The TGPC actively identifies opportunities to improve existing groundwater quality programs and promotes coordination between agencies. The TGPC also strives to improve or identify areas where new or existing programs could be enhanced to provide added protection. Major responsibilities of the TGPC are:

- to improve interagency coordination in the area of groundwater protection;
- to develop and update a comprehensive groundwater protection strategy for the state;
- to study and recommend to the Legislature groundwater protection programs for areas in which groundwater is not protected by current regulation;
- to publish an interagency groundwater monitoring and contamination report;
- to file with the governor, lieutenant governor, and speaker of the House of Representatives a report of the TGPC's activities during the biennium preceding each regular legislative session, including any recommendations for legislation for groundwater protection;
- to advise the TCEQ on the development of agricultural chemical plans to prevent groundwater pollution; and
- develop the form and content of notices of groundwater contamination.

The TGPC's membership is composed of the following individuals or their designated representative:

- the executive director of the Texas Commission on Environmental Quality;
- the executive administrator of the Texas Water Development Board;
- the executive director of the Railroad Commission of Texas;
- the commissioner of Department of State Health Services;
- the deputy commissioner of the Department of Agriculture;
- the executive director of the Texas State Soil and Water Conservation Board;
- a representative selected by the Texas Alliance of Groundwater Districts;
- the director of the Texas Agriculture Experiment Station;

- the director of the Bureau of Economic Geology, University of Texas at Austin; and
- a representative of the Water Well Drillers and Water Well Pump Installers Program of the Texas Department of Licensing and Regulation selected by the executive director of the department.

The executive director of the Texas Commission on Environmental Quality serves as the TGPC's chairman. The TCEQ is designated as the lead agency for the TGPC and administers the activities of the TGPC. The executive administrator of the Texas Water Development Board serves as the TGPC's vice-chairman. TGPC members and their designated representatives are listed in Appendix 1.

Federal Involvement and Coordination

The TGPC actively coordinates with federal agencies on groundwater protection issues that affect the state. The TGPC has worked with federal agencies on issues related to a comprehensive state groundwater protection program and the development of pesticide management plans for the prevention of groundwater contamination. In addition, the TGPC has regularly provided national level input to federal agencies on groundwater protection and program issues through the Ground Water Protection Council (an association of state groundwater and underground injection control program directors) and the State FIFRA Issues Research Evaluation Group (a group formed by state agricultural regulatory officials and EPA to discuss and evaluate pesticide matters affecting states), and other state and federal stakeholder and regulatory guidance groups.

The TGPC also works closely with the U.S. Geological Survey (USGS), the federal agency with responsibilities that include national level geologic mapping and hydrologic studies. Staff of the USGS has participated in various TGPC-sponsored projects, providing groundwater expertise and opportunities for state input in federally-sponsored research.

In March 1985, the Texas Department of Water Resources, predecessor to the Texas Commission on Environmental Quality and the Texas Water Development Board, received a grant from the U.S. Environmental Protection Agency (EPA) to improve the coordination of groundwater protection activities undertaken by state agencies. In response to this federal initiative, the interagency Groundwater Protection Committee, predecessor to the Texas Groundwater Protection Committee, was formed. Since that time, the coordination of groundwater protection activities of the various state programs and agencies and the development of a groundwater protection strategy have been guided and funded through EPA grants administered under the Clean Water Act, Section 106.

State Groundwater Protection Strategy

In evaluating the states' activities under the groundwater protection strategy initiative begun in the early 1980s, the EPA concluded that additional efforts were needed to protect the nation's groundwater, and that groundwater protection programs were a patchwork of federal, state, and local efforts that focus on individual sources of contamination rather than protection of the resource as a whole. During fiscal years 1992 and 1993, the EPA published draft guidance for the development of comprehensive state groundwater protection programs (CSGWPP). The CSGWPP

guidance encourages the states to further their efforts in developing existing programs into a more comprehensive approach. The final guidance was published early in 1993.

The TGPC is charged with developing a comprehensive strategy that coordinates the activities of all the participating agencies and documents what needs to be done to protect groundwater in the State of Texas, The Committee addressed this duty directly in 1988 through the formal publication of the *Texas Ground Water Protection Strategy*. Since that time, there have been several efforts to describe changes to the groundwater protection programs and authorities of state agencies with respect to groundwater, in the *Texas Ground Water Protection Profiles*, 1991, and later in the various editions of the annual *Joint Groundwater Monitoring and Contamination Report*. There have been many changes in agencies and the programs that they administer since 1988. The more recent publications have focused on the water quality aspects of various programs rather than the state strategy for groundwater protection.

Recognizing the changes that have occurred since the state's first groundwater protection strategy was developed, the TGPC decided in January 2001 to begin the process to update it. That process resulted in the document, *Texas Groundwater Protection Strategy*, TCEQ Publication No. AS-188, February 2003. The new *Strategy* is providing a road map for the current activities of the TGPC. The *Strategy* is divided into thematic sections designed to highlight the state's current protection efforts, and importantly, identify any gaps that may need to be filled among those programs.

The *Strategy*:

- details the state's groundwater protection goal as established by the Legislature;
- explains the statewide groundwater classification system and how the state identifies contamination and quantity issues;
- describes the roles and responsibilities of the various state agencies involved in groundwater protection and discusses the TGPC as a coordinating mechanism;
- provides examples of how the various state agencies implement groundwater protection programs through regulatory and non-regulatory models;
- explains how the local, state, and federal agencies coordinate management of groundwater data for the enhancement of groundwater protection;
- discusses the role that research plays in understanding groundwater's importance and the importance of coordinating research efforts;
- provides an overview of the groundwater public education efforts in the state;
- discusses public participation in establishing and implementing groundwater policy;
- lays out a planning process for updating the groundwater strategy;
- proposes for inclusion in the next Strategy an identification and raking of significant threats to the state's groundwater resource, consideration of the vulnerability of groundwater resources, and a prioritization of actions to address those threats; and
- provides recommendations and possible actions to protect groundwater.

Meetings

The TGPC and most of its subcommittees meet quarterly; meeting times and agendas are published on the TGPC's website at www.tgpc.state.tx.us and in the Texas Register on their open meetings website at www.sos.state.tx.us/texreg/index.shtml. The public is invited to attend all meetings. The TCEQ maintains written records of all TGPC meetings. The TCEQ maintains a mailing list of TGPC members, designated and alternate members, agency staff, and interested parties for meeting notification.

Groundwater Protection Policy

Section 26.401 TWC establishes the state's groundwater protection policy. The policy (see Appendix 2) sets out nondegradation groundwater resources as the goal for all state programs. The policy recognizes the variability of the state's aquifers, the importance of maintaining water quality for existing and potential uses, the protection of the environment and the public health and welfare, and the maintenance and enhancement of the long-term economic health of the state. Further, the policy recognizes that groundwater contamination may result from many sources, including current and past oil and gas production and related practices, agricultural activities, industrial and manufacturing processes, commercial and business endeavors, domestic activities, and natural sources that may be influenced by, or may result from, human activities. The use of the best professional judgment by the responsible state agencies in attaining the goal and policy is also recognized.

The policy states that discharges of pollutants, disposal of wastes, and other regulated activities should be conducted in a manner that will maintain present uses and not impair potential uses of groundwater or pose a public health hazard. The programs of the various state agencies are generally coordinated to attain this goal.

Groundwater Classification System

The TGPC and its member agencies recognize that groundwater classification is an important tool to be used in the implementation of the state's groundwater protection policy. Through classification, the groundwater in the state can be categorized and protection or restoration measures can then be specified by member agencies according to the quality and present or potential use of the groundwater.

The TGPC has developed a Groundwater Classification System for use by state agencies. Four groundwater classes are defined based on quality as determined by total dissolved solids (TDS) content. The names and concentration ranges are based on traditional nomenclature associated with each class. Fresh groundwater is classified as having a TDS concentration range from zero to 1,000 milligrams per liter (mg/L); slightly saline groundwater, a TDS concentration range from 1,000 to 3,000 mg/L; moderately saline groundwater, a TDS concentration range from 3,000 to 10,000 mg/L; and very saline groundwater to brine, a TDS concentration greater than 10,000 mg/L. Quality also determines usability; however, it is implicit in the classification that a water-bearing zone must be able to produce sufficient quantities of water to meet its intended use. Appendix 3 contains the Groundwater Classification System recommended by the TGPC.

The Groundwater Classification System is applicable to all groundwater in the state. In assigning a classification, the member agencies attempt to use the natural quality of the groundwater that is unaffected by discharges of pollutants from human activities. All usable and potentially usable groundwater is subject to the same protection provided by the state's groundwater protection policy. Starting with the nondegradation goal, protection or restoration measures can be varied according to the response level set by the classification so long as the following conditions are met:

- Current groundwater uses are not impaired;
- Potential groundwater uses are not impaired;
- A public health hazard is not created; and
- The quality of groundwater is restored if feasible.

In determining protection or restoration measures, an agency considers all present or potential beneficial uses of groundwater of a given quality. Generally, drinking water for human consumption would require the highest degree of groundwater protection or restoration. Protection for this use will also, arguably, be protective of all other current or potential uses. These considerations facilitated defining two response levels for purposes of assigning protection or restoration measures that are commensurate with the potential to impact human health and the environment.

- Level I response for the fresh, slightly saline and moderately saline classes should be based on the current or potential use as a human drinking water supply.

- Level II response for the very saline to brine class should be based on indirect exposure (i.e., by means other than drinking) or no human consumption.

In specifying a protection or restoration measure, member agencies should apply best professional judgment on a case-by-case basis. Evaluations to be made include, but are not limited to, such factors as productivity, the availability of alternate sources of water, background concentrations of naturally occurring constituents, the effects of constituents on usability, traditional and potential beneficial uses of the water, economic and technical feasibility of treatment, and projected needs for and types of impacts on these groundwaters.

The classification system is intended to be implemented by member agencies as an integral part of their groundwater protection programs. In addition to its response-setting function, the classification system fosters consistency among the various programs.

Risk-Based Remediation Programs

The state's policy on groundwater contamination provides that water quality be restored if feasible (Appendix 2), and consequently requires that groundwater be kept reasonably free of contaminants that would interfere with present uses or impair future uses of groundwater. In response, the TCEQ has developed an approach that focuses on protection of groundwater for high quality uses, including human health. The TCEQ, which has primary jurisdiction for the regulatory protection of

groundwater, has implemented a risk-based approach in setting cleanup levels that is based on sound science, flexibility, and common sense.

There are many ways that risk-based considerations could be incorporated into a groundwater remediation program. Generally, a risk-based approach takes into consideration the current and/or potential future exposure of humans to unprotective concentrations of contaminants. In addition to consideration of exposure pathways, risk-based determinations using dose-response data are used to calculate human health protective concentrations of chemicals in environmental media. The primary exposure pathway for humans to groundwater is through ingestion. However, humans can also be exposed via air inhalation to chemicals that have volatilized from groundwater. Also, humans may be exposed to contaminants by the ingestion of surface water that has been affected by the discharge of contaminated groundwater into the surface water body. Likewise, if fish from such a surface water body are consumed by humans, then the person conducting the assessment would also need to consider this as an additional human exposure pathway when determining cleanup levels for contaminants in groundwater. Since the mid 90's, some agency rules have required risk-based concentration levels to be protective not only of human health but also of ecological receptors. The process for determining ecologically-protective concentration levels has been substantially improved in the last several years.

Depending on the level of the risk and the current regulatory policies, risk management may involve no-action, engineering solutions such as soil and groundwater remediation or physical controls, or institutional controls such as deed restrictions or limiting access to the site. Thus, risk-based decision-making can be protective of human health and the environment, and offers a scientifically sound and administratively effective way to respond to the pressures for timely action at large numbers of sites and the efficient use of both public and private resources. The TCEQ has incorporated risk-based corrective action into its rules and policies and has made many of the risk management policy decisions up front to streamline and add consistency to the remediation process.

The Texas Risk Reduction Program

The Texas Risk Reduction Program (TRRP) (TCEQ rules 30 TAC Chapter 350) is the current remediation rule with an effective date of September 23, 1999. TRRP applies, in various manners, to the State Superfund; Industrial and Hazardous Waste; Voluntary Cleanup; Underground Injection Control; Municipal Solid Waste; Spill Prevention and Control; Composting; Radioactive Substance; and Wastewater Treatment programs. Releases reported to the TCEQ in response to the Petroleum Storage Tank Program, on or after September 1, 2003, are subject to TRRP. Section 350.2 (Applicability) describes the manner in which the TRRP rule is applicable to these various program areas of the TCEQ's Office of Permitting, Remediation and Registration. Figure 3 summarizes the numerous guidance documents that the TCEQ has prepared to implement the TRRP rules.

Figure 3. Guidance Documents for Texas Risk Reduction Rules

Series	Topic
RG-263	Guidance for Conducting Ecological Risk Assessments at Remediation Sites in Texas
RG-366 Sub-Series	
TRRP-1	Introduction to the Texas Risk Reduction Program
TRRP-2	TRRP Applicability and Grandfathering
TRRP-3	TRRP Compatibility with RCRA
TRRP-4	Comparison of 30 TAC 335 and 30 TAC 350: Points to Consider in Making the Shift
TRRP-4A	Comparison of 30 TAC 334 and 30 TAC 350: Regulation of LPST Sites Under TRRP
TRRP-7	Land Use Classification
TRRP-8	Groundwater Classification
TRRP-13	Review and Reporting of COC Concentration Data
TRRP-16	Institutional Controls
TRRP-17	Notification Requirements
TRRP-18	Risk Levels, Hazard Indices, and Cumulative Adjustments
TRRP-19	Toxicity Factors and Chemical/Physical Parameters
TRRP-21	Human Health Points of Exposure
TRRP-23	Tier 1 PCL Tables
TRRP-24	Determining PCLs for Surface Water and Sediment Companion documents: Sediment PCL table Surface Water RBELs table
TRRP-25	Critical PCLs
TRRP-27	Development of Human Health PCLs for Total Petroleum Hydrocarbon Mixtures
TRRP-28	Application of Remedy Standards A and B
TRRP-29	Soil and Groundwater Response Objectives
TRRP-33	Monitored Natural Attenuation Demonstrations

These TRRP guidance documents are completed and are available. Other guidance documents are in various stages of completion.

TRRP is a risk-based rule in the sense than many of the cleanup levels for the various environmental media are determined through use of risk-based calculations. However, other risk-related factors, such as the location of human points of exposure (POEs) to environmental media and the response objectives for soil and groundwater, are prescribed in the rule for application to all sites rather than being determined on a site-specific basis.

Cleanup levels for chemicals of concern (COCs) under TRRP are referred to as protective concentration levels (PCLs). Whenever a maximum contaminant level (MCL) is available for a COC, it is used as a groundwater PCL. If a federally-

promulgated MCL is not available for a COC, then a risk-based calculation is used to define the PCL. The PCL for a carcinogenic COC is set such that the risk level from exposure to that COC in groundwater would not exceed 1×10^{-5} (1 in 100,000) and such that the cumulative risk level from exposure to multiple carcinogenic COCs does not exceed 1×10^{-4} (1 in 10,000). The PCL for a noncarcinogenic COC in groundwater is set such that its hazard quotient does not exceed 1 and such that the hazard index from exposure to multiple noncarcinogens does not exceed 10.

TRRP also establishes a groundwater resource classification process that provides criteria to define whether a groundwater-bearing unit containing potentially usable groundwater is a Class 1, 2, or 3 groundwater resources. A groundwater-bearing unit is described as a saturated geologic formation, group of formations, or part of a formation which has a hydraulic conductivity equal to or greater than 1×10^{-5} centimeters/second. Class 1, 2, and 3 resources are defined as follows:

- A Class 1 groundwater resource must meet at least one of the following conditions:

  (a) any groundwater-bearing unit within 1/2 mile of an existing well used to supply drinking water to a public water system and that groundwater-bearing unit can contribute COCs to the groundwater production zone of the well;

  (b) a groundwater-bearing unit which is the only reliable source of water not more than 800 feet below the land surface that is capable of producing groundwater with a naturally occurring total dissolved solids content of less than 1,000 milligrams per liter (mg/l) and at a sustainable rate greater than 5,000 gallons per day to a well with a four inch diameter casing; or

  (c) a groundwater-bearing unit capable of yielding groundwater with less than or equal to a naturally occurring total dissolved solids content of 3,000 mg/l and at a sustainable rate greater than or equal to 144,000 gallons per day to a well with a 12 inch diameter casing.

- A Class 2 groundwater resource includes:

  (a) any groundwater-bearing unit which is a groundwater production zone for an existing well located within 1/2 mile of the affected property and which is used to supply groundwater for human consumption, agricultural purposes, or any purpose which could result in exposure to human or ecological receptors; or

  (b) any groundwater-bearing unit which is capable of producing waters with a naturally occurring total dissolved solids content of less than 10,000 mg/l and at a sustainable rate greater than 150 gallons per day to a well with a four inch diameter casing.

- A Class 3 groundwater resource includes any groundwater-bearing unit which produces water with a naturally occurring total dissolved solids content of greater than 10,000 mg/l or at a sustainable rate less than 150 gallons per day to a well with a four inch diameter casing.

The standard groundwater response objectives do not apply typically to those stratigraphic units that do not contain enough groundwater to be considered a groundwater-bearing unit (that is, a non-groundwater bearing unit). The PCLs for COCs in Class 1 and 2 groundwater are determined as described above. The PCL for a COC in Class 3 groundwater is 100 times greater than the PCL for that COC in Class 1 or 2 groundwater. All of the groundwater with COC concentrations that

exceed the applicable PCL are described as the protective concentration level exceedence (PCLE) zone. Lower cleanup levels than those based upon groundwater ingestion may be necessary to also be protective for cross-media exposure pathways such as groundwater-to-air and groundwater-to-surface water.

The POE under TRRP is the location within an environmental medium where a receptor (human or ecological) will be assumed to have a reasonable potential to come into contact with COCs. For Class 1 and 2 groundwater resources, the prescribed POE to groundwater is a well which may be completed at all locations throughout the groundwater PCLE zone. For Class 3 groundwater, the prescribed POE to groundwater is set at all locations throughout the groundwater PCLE zone. Provided the person is authorized by the TCEQ to establish a plume management zone (PMZ) in Class 2 or 3 groundwater, the person may establish an alternate human health POE to groundwater. A PMZ is an exposure prevention approach. In other words, the person is not required to "cleanup" the groundwater, but is required to manage and to prevent use of the contaminated groundwater indefinitely. If a PMZ is approved, the person may move the POE from throughout the groundwater PCLE zone to the hydraulically downgradient limit of the PMZ. Alternate POEs and PMZs are discussed thoroughly in the TCEQ guidance document entitled Soil and Groundwater Response Objectives (RG-366/TRRP-29).

If PCLs are exceeded in the groundwater, a person may choose to conduct a response action so as to achieve the objectives of either Remedy Standard A or Remedy Standard B. Remedy Standard A is a pollution cleanup remedy in that all PCLE zones in surface and subsurface soils, groundwater, and other environmental media must be removed and/or decontaminated to the extent that COC concentrations are less than the applicable PCLs. Physical controls are not allowed as a response action under Remedy Standard A. In contrast, Remedy Standard B, when appropriate, allows exposure prevention response actions (that is, use of physical controls). A response action under either of these remedy standards must be completed within a reasonable time frame.

Under Remedy Standard B, unless a person demonstrates that an affected property meets the qualifying criteria for a modified groundwater response approach, he must use either an active restoration approach or monitored natural attenuation to reduce the concentration of the COCs to the applicable PCLs throughout the groundwater PCLE zone within a reasonable time frame.

Modified groundwater response approaches that may be approved for use under Remedy Standard B include: waste control unit (WCU); technical impracticability; and PMZ. A WCU is a landfill with a liner system and an engineered cap. In the circumstance where an existing or planned WCU overlies an existing groundwater PCLE zone, the TCEQ may approve the exclusion of that portion of the groundwater PCLE zone which directly underlies the WCU from the previously described groundwater response objectives. To use a technical impracticability approach, a person must demonstrate that it is not feasible from a physical perspective using currently available remediation technologies due either to hydrogeologic or chemical-specific factors to reduce the concentration of COCs throughout all or a portion of the groundwater PCLE zone to the applicable groundwater PCLs within a reasonable time frame. The use of PMZs as a potential alternative approach to the general groundwater response objectives has been discussed previously.

For any releases reported prior to September 1, 2003, the Petroleum Storage Tank Program also uses a risk-based approach to corrective action, combining an exposure potential evaluation with risk-based cleanup levels to determine appropriate actions at Leaking Petroleum Storage Tank sites. The risk-based rules, effective as of November 8, 1995 are found in Title 30 TAC Chapter 334, Subchapter G (Target Concentration Criteria). Numerous guidance documents and memos provide supporting information.

The adoption of the original Texas Risk Reduction Rules in 1993, the PST risk-based rules in 1995 and the revised rules for the Texas Risk Reduction Program in 1999 substantiate the TCEQ's philosophy that risk-based cleanups are an acceptable remedial response to affected environmental media. Risk-based corrective action ensures protection of human health and the environment while making response actions more economically feasible than complete, or background cleanups.

Municipal Setting Designations

In May 2003, the Texas Legislature passed H.B. 3152, providing the TCEQ with the authority to establish Municipal Setting Designations (MSDs), i.e., properties within which the production of groundwater for potable use (e.g., drinking, showering, bathing, cooking, or food crop irrigation) will be restricted and environmental response actions for protection of potable water use will no longer be required. The goal of this law is to reduce corrective action requirements and associated costs for groundwater-bearing units that are not presently used as a potable supply and are not likely to be used as a potable supply in the future. This law took effect on September 1, 2003, and is codified in the Texas Health and Safety Code, Chapter 361, Subchapter W. Additional information regarding the program is available on the TCEQ's web page at http://www.tceq.state.tx.us/remediation/msd.html.

Corrective action sites subject to TCEQ jurisdiction can apply for an MSD subject to the following requirements:

- Municipal Area Location. The corrective action site must be located within the corporate limits or extra-territorial jurisdiction of a municipality with a population of 20,000 or more.

- Public Water Supply Available. A public drinking water supply must be presently provided or could be provided to the proposed MSD property and to properties within 0.5 miles of the MSD property.

- Groundwater Use Restriction. Potable use of groundwater within the proposed MSD must be restricted subject to an ordinance issued by the local municipality or subject to a restrictive covenant that is supported by a resolution passed by the local city council.

As of the end of calendar year 2005, six MSD applications has been certified. The status of individual MSD applications can be monitored on the MSD web page. Specific information on individual MSD applications can also be obtained from the status information.

Railroad Commission of Texas Cleanup Fund Program

The Site Remediation Section of the Railroad Commission of Texas (RCT) is responsible for the state-funded cleanup of abandoned oil field pollution sites through the Oil-filed Cleanup Program, which is described elsewhere in this report. With a combination of these programs, the remediation of groundwater contamination as a result of oil and gas exploration and production activities has become proactive to the point that historic pollution is diminishing and response to new releases is quicker and more effective.

Cleanup options available for these sites include:

- cleanup to background constituent levels;
- cleanup to conservative risk-based levels (for example, TRRP Tier 1, Texas Surface Water Quality Standards, Federal Drinking Water Standards, and EPA Soil Screening Criteria); and
- risk-assessment-driven cleanup using site-specific consideration and data.

Regardless of ultimate closure options, when groundwater is contaminated, free-phase hydrocarbons are expected to be removed; and full delineation of contamination in all directions is to be performed. For the purpose of establishing consistency, the RCT staff may use as guidance the TRRP groundwater resource classification system. This system is based on the Texas Groundwater Protection Committee's classification (Appendix 3), with an additional consideration of low-yielding formations from which windmill pumps are able to provide water for stock.

Groundwater Contamination

The definition of groundwater contamination adopted by the TGPC (Title 31, Texas Administrative Code, §601.3) for use in this report is given in Appendix 4, Texas Groundwater Protection Committee Rules, and is paraphrased as follows:

> Groundwater Contamination - The detrimental alteration of the naturally occurring physical, thermal, chemical, or biological quality of groundwater. Further, groundwater contamination, for purposes of inclusion of cases in the public files and the joint groundwater monitoring and contamination report, shall be limited to contamination reasonably suspected of having been caused by activities of entities under the jurisdiction of the agencies identified in the Texas Water Code §26.406, TGPC rules, and subsequent legislative amendments. Reported contamination cases are generally limited to those affecting usable quality groundwater (less than 10,000 milligrams per liter of dissolved solids).

The first sentence of the definition is based upon the definition of pollution given in §26.001 TWC, and suggests that in identifying contamination, the quality of groundwater must be altered detrimentally. The definition implies that a comparison can be made between known background or natural water-quality conditions and a sampling event that indicates the presence of a contaminant not occurring naturally, or a naturally occurring constituent in amounts or a concentration greater than its naturally occurring concentration. The definition then limits the scope of contamination to activities of entities under the jurisdiction of the agencies participating in the preparation of this report. This limitation excludes naturally

occurring saline or highly mineralized water and the intrusion of these waters into usable quality groundwater resources. The contamination cases identified in this report are primarily those where contaminants have been discharged to the surface, to the shallow subsurface, or directly to groundwater from activities such as the storage, processing, transport, or disposal of products or waste materials.

Texas Water Code, §26.406, requires the listing and description of documented cases of groundwater contamination reasonably suspected of having been caused by activities under the jurisdiction of state agencies with groundwater protection programs. While the definition of groundwater contamination is broadly interpreted to encompass a large universe of identified cases, the documentation of groundwater contamination should be considered more carefully in order to assure accuracy and fairness in reporting impacts to groundwater resources. Documentation of contamination requires an evaluation of the significance of the data, the reliability of the data, and proper interpretation of the data.

Information and analyses of groundwater conditions should be representative of the actual conditions at the site. The data must be adequate to justify conclusions or further actions with regard to documenting contamination. Conditions that should be considered include whether a well is completed in more than one aquifer, whether a contaminant is present in the aquifer, or whether a contaminant has been introduced into the well from the surface. These factors are regarded as necessary and are incorporated into the design of monitoring programs and sampling procedures for each regulatory program. These factors are also important for ambient groundwater monitoring program design.

Groundwater information, especially analytical data, must be of reliable quality. A groundwater sample is subject to inadvertent alteration at many points from its removal at the well to its final laboratory analysis. It is important that reliable, verifiable procedures be used for sampling, handling, and laboratory analysis. Verification of analytical results is often desirable before concluding that contamination has occurred. Verification procedures include resampling and splitting samples with other entities for comparison of analytical results.

Proper interpretation of information and analytical data is essential to the goal of documenting groundwater contamination. Comparing sample results to known background water quality is often necessary to determine if contamination has occurred. Some compounds, such as refined gasoline or synthetic organic compounds are not naturally occurring and their presence in detrimental amounts constitutes contamination. Other constituents such as sodium, chloride, and nitrate are naturally occurring and a comparison to known background water quality is necessary to determine whether contamination has occurred.

As noted earlier, the occurrence of highly mineralized groundwater or the reporting of significant concentrations of dissolved solids and certain other naturally occurring constituents from groundwater monitoring programs does not, of itself, constitute groundwater contamination. Many aquifers contain water categorized as slightly saline to very saline, ranging from 1,000 milligrams per liter (mg/L) of dissolved solids to 10,000 mg/L and greater. Mineralized waters are the result of natural hydrogeologic processes involving restricted circulation, chemical reactivity, and

residence time. These conditions exist in many areas of the state and wells producing poor quality water are common.

Reporting of Groundwater Contamination

Water-quality monitoring and reporting requirements addressing unauthorized discharges are generally described in rules specific to the activity being regulated. Program-specific groundwater monitoring requirements are discussed further under each of the agency or program headings in the section entitled Groundwater Protection Program Descriptions.

Unauthorized discharges to water in the state, including groundwater, from regulated activities under the TCEQ's jurisdiction are prohibited (Texas Water Code, §26.121). Numerous state and federal laws either, 1) require monitoring of groundwater quality and notification to regulatory entities when such monitoring indicates an unauthorized discharge has impacted groundwater or, 2) direct the TCEQ to adopt requirements for monitoring and notification.

Reporting Unauthorized Discharges and Spills

The TCEQ is the state's lead response agency for all hazardous substance discharges or spills, discharges or spills of other substances, and certain inland oil discharges or spills that may cause pollution. This authority is derived from §26.039 and §§26.261 through 26.268 TWC (Texas Hazardous Substances Spill Prevention and Control Act). Pursuant to §26.039 (b), whenever an accidental discharge or spill occurs at or from any activity or facility which causes or may cause pollution, the individual operating, in charge of, or responsible for the activity or facility shall notify the TCEQ as soon as possible and not later than 24 hours after the occurrence. Section 26.039 (a) defines an accidental discharge as an act or omission through which waste or other substances are inadvertently discharged into water in the state. The law further defines a spill as an act or omission in which waste or other substances are deposited where, unless controlled or removed, they will drain, seep, run, or otherwise enter water in the state, including groundwater. These provisions require that the TCEQ must be notified when contamination of soil or groundwater is discovered.

The TCEQ has adopted Spill Prevention and Control Rules (30 TAC Chapter 327). A reportable discharge or spill is an unauthorized or accidental discharge or spill of oil, petroleum product, used oil, hazardous waste, industrial solid waste, or other substances into the environment in a quantity equal to or greater than a reportable quantity as defined in the rules. Upon the determination that a reportable discharge or spill has occurred, the responsible person must notify the TCEQ as soon as possible but no later than 24 hours after its discovery. A summary of the TCEQ's Spill Prevention and Control Rules is given in Appendix 5.

The Railroad Commission of Texas (RCT) is generally the response agency for discharges or spills from activities associated with the exploration, development, or production, including storage or transportation, of oil, gas, and geothermal resources (Texas Natural Resources Code, §§85.042, 91.101, and 91.601). Discharges or spills from brine mining or surface mining are also under the jurisdiction of the RCT. The official rules of the RCT are found in the Texas Administrative Code (TAC), Title

16, Part 1, Chapters 1 through 20 and are available online at http://www.rrc.state.tx.us/rules/index .

In general, the RCT has jurisdiction over discharges or spills associated with the transportation of crude oil prior to refining of the oil and of natural gas prior to its use in a manufacturing process or as a residential or industrial fuel. As a result, discharges or spills from crude oil or natural gas pipelines are under the jurisdiction of the RCT. However, discharges or spills from pipelines transporting refined products such as gasoline, diesel, or other fuel oils fall under the regulatory jurisdiction of the TCEQ, and the Spill Prevention and Control Rules should be followed. As specified under the *State of Texas Oil and Hazardous Substances Spill Contingency Plan*, the TCEQ serves as the lead agency in directing and approving the response for the discharge or spill of a harmful quantity of crude oil (defined as five or more barrels discharged or spilled on the ground or any quantity discharged or spilled into water) during highway or rail transportation.

Notification to Local Officials

Section 5.236 TWC requires the TCEQ to provide notice to local officials regarding groundwater contamination which may affect drinking water supplies in their area. Notification is provided to county judges and public health officials to supply information on groundwater impacts to drinking water supplies within the county. These cases are identified in the report only during the year the case was reported as new.

The identified cases requiring notification under §5.236 are indicated in the field "SECTION 5.236" in the TCEQ's groundwater contamination case table (Table 1). There are 29 §5.236 cases listed in this report. In previous reports prepared by the TGPC, a total of 864 §5.236 cases have been identified (listed as HB 938 cases prior to 1994); 29 in 2005, 24 in 2004, 39 in 2003, 50 in 2002, 32 in 2001, 22 in 2000, 28 in 1999, 13 in 1998, 20 in 1997, 16 in 1996, 15 in 1995, 42 in 1994, 15 in 1993, 41 in 1992, and 507 in 1991. The large number of §5.236 cases listed in the 1991 report included all such cases identified up to March 31, 1992.

Notification to Private Water Well Owners

Passage of House Bill 3030, 78th Regular Legislative Session (2003), resulted in new Texas Water Code (TWC) §26.408. The statute requires that when the TCEQ receives notice from another agency or when TCEQ independently documents a case of groundwater contamination, the TCEQ must make every effort to provide notice, via first class mail, to each owner of a private drinking water well that may be affected by the contamination. The notice must be provided within 30 days of the determination (or receipt of information from another agency). Additionally, notice must also be provided to any applicable groundwater conservation district.

The TGPC adopted rules as required by the statute to “prescribe the form and content of notice” provided by the TCEQ. New 31 TAC §601.10 became effective on November 12, 2003 (Appendix 4). The TCEQ Executive Director sent letters to other members of the TGPC to alert them of the statute and their need to inform TCEQ of new cases of contamination. Since the statute became effective on September 1, 2003, TCEQ staff has implemented various activities resulting in mailed notice to well owners within the mandated timeframe. Ten new cases of contamination during

calendar year 2005 required notice to private drinking water well owners and are listed in the Figure 4.

Figure 4. Private Water Well Owner Notifications in Calendar Year 2005

Site	City	Contamination	30-day deadline	Notices Mailed	Number of notices
Universal Compression	Midland	Dichlorobenzene, Tetrachloroethene, Toluene, Trichloroethene	January 20, 2005	January 20, 2005	9
Universal Compression[1]	Midland	1,4-Dichlorobenzene, Tetrachloroethene, Toluene, Trichloroethene	continuation	March 15, 2005	19
City of Plainview[1]	Plainview	Carbon tetrachloride	February 3, 2005	January 27, 2005	6
City of Plainview	Plainview	Carbon tetrachloride	continuation	February 1, 2005	10
City of Plainview[1]	Plainview	VOCs	continuation	May 12, 2005	9
Knott Farmers Coop	Knott	Benzene	March 31, 2005	March 29, 2005	11
City of Conroe	Conroe	Benzene	May 26, 2005	May 23, 2005	72
City of New Home	New Home	Benzene	June 8, 2005	June 8, 2005	15
City of San Antonio	San Antonio	Benzene, trichloroethylene	August 7, 2005	August 5, 2005	15
Huggins Addition	Dimmitt	Nitrates	November 24, 2005	October 31, 2005	17

[1] Notices of potential contamination are issued to well-owners within a quarter mile radius of the location of the initial report of contamination. If subsequent investigations identify potential impacts outside of the quarter mile notice area, additional notices will be issued as necessary and appropriate.

Public Information

The purpose of this document is to compile and make available to the public an annual report that provides the status of groundwater monitoring associated with the activities regulated by the contributing state agencies. The report further provides an annual status of documented groundwater contamination, including new cases and previous cases still undergoing enforcement actions, reasonably suspected of having been caused by activities regulated by the state agencies. Tables 1 through 4 provide a summarized tabulation of all groundwater contamination cases documented during 2005. Limited information pertaining to specific contamination cases listed in this report may be available by contacting appropriate agency personnel as listed in Appendix 7.

Each agency, or in some cases, individual programs within an agency, may be required by law, rule, or policy to provide notification of groundwater contamination once it has been confirmed through groundwater studies or validation of analyses. A program may require that a notice be provided to identified groups that may include local officials and health officers; public water suppliers; water well drillers; complainants; and/or affected or potentially affected parties. Such requirements are commonly based on the need to minimize potential adverse impacts to public health.

State Agencies' Files

Texas Water Code, §26.406 requires that the state agencies identified as having groundwater protection responsibilities maintain a public file of all documented cases of groundwater contamination. Each state agency has its own location and specific procedures for maintenance and accessibility of information related to groundwater contamination cases. Each regulatory program within an agency may have a unique system for maintenance and identification of information related to contamination cases. Information on agency files for each program with groundwater contamination cases tabulated within this report is provided in Appendix 8 (Central Records Locations of Agencies). Contamination case information is a matter of public record and is available for public review by arrangement with each agency. In some situations, the availability of information for certain enforcement actions may be limited or subject to specific access procedures. In addition, RCT district and TCEQ regional office locations are given in Appendix 6 and agency and groundwater conservation district contacts are listed in Appendix 7.

Other Reports and Publications

There are numerous water-agency publications that address groundwater contamination in the state. These publications provide a different focus or perspective on groundwater quality conditions and present information not contained within this report. Other publications provide information on statewide groundwater protection efforts and specific protection programs. Brief descriptions of several of these publications are provided in Appendix 9.

There are sixteen prior annual editions of this *Joint Groundwater Monitoring and Contamination Report*. These reports, which cover calendar years 1989 through 2004, were produced annually by the TGPC and published by the TCEQ (and its predecessor agencies, the Texas Natural Resources Conservation Commission and

the Texas Water Commission). These reports provide a background on the evolution of the state's groundwater protection programs. The reports may also provide insight to historical cases of contamination (cases that are no longer listed).

The *State of Texas Water Quality Inventory, 2004 - 17th Edition* (TCEQ, 2004) describes the conditions of the state's surface and groundwater quality. The state's groundwater protection program is described and the major documented and potential sources of groundwater contamination are identified. The report can be found at http://www.tceq.state.tx.us/compliance/monitoring/water/quality/data/wqm/305_303.html#2004

Groundwater numbered reports, bulletins, publications, drought and water conditions, publication catalog are found at TWDB web site, http://www.twdb.state.tx.us/publications/reports/SGWReports.asp

Water for Texas - 2002 (TWDB, 2002) is the first state water plan to be adopted by the TWDB since the passage of Senate Bill 1 during the 1997 Texas Legislature. The publication incorporates the 16 approved regional water plans and describes how local government entities throughout the state will address their water supply needs for the next 50 years.

National Water Quality Monitoring Council (Council): The Council provides an opportunity for the monitoring community to develop consensus-based approaches and tools for monitoring and reporting on water quality. The Council promotes partnerships that foster collaboration, advance the science, and improve management of our water resources. For better information about the Council's latest conference proceedings, you can visit at http://acwi.gov/monitoring.

Texas Water Monitoring Council (TWMC). The TWMC serves as a broad-based collaborative body to help achieve effective and efficient collection, interpretation, and dissemination of basic data and processed information for use in addressing issues, policies, and management of Texas waters. TWMC operates through consensus building among its members. The Council addresses the full range of water resources including ground and surface water, freshwater, and estuarine environments. The TWMC convenes in a biennial water resources monitoring conference (or Congress) to address statewide water resource monitoring needs in the fall of even numbered years and prepare reports on the overall status of water resource monitoring in Texas with recommendations for improvements. http://www.txwmc.org/

USER'S GUIDE

The remaining portion of the report is divided into two sections. The first section, Groundwater Protection Program Descriptions, provides a narrative, program-specific overview for each contributing agency or organization. The second section, Groundwater Contamination Case Descriptions, contains a tabular listing of individual contamination cases which were documented for calendar year 2005. Appendices are included at the end of the report, providing more detailed information supporting or supplementing the body of the report.

Groundwater Protection Program Descriptions. In this section, the specific regulatory programs of each agency are described in terms of the activity or activities regulated, the standards and approvals required, monitoring of regulated entities' compliance with the conditions of approval, monitoring of groundwater to detect problems, and actions required if groundwater contamination is discovered at a site or facility.

The status of each program's required groundwater monitoring is described and includes comments on quality assurance policies and procedures and the number of facilities that are required to perform monitoring. The status of groundwater contamination is described, and the information contained in the case description table is summarized. Finally, special notes or comments specific to each program may be included for additional clarification.

Groundwater Contamination Case Descriptions. This section contains the individual groundwater contamination case descriptions for each contributing agency with regulatory groundwater protection authority. Each agency's table lists contamination cases by county and contains several fields (columns) of data specific to each case.

Rules and Definitions Related to Report Compilation

Texas Water Code, §26.406, authorized the TGPC to adopt rules defining the conditions that constitute groundwater contamination for the purpose of inclusion of cases in its annual monitoring and contamination report (Appendix 4). The TGPC adopted rules (Title 31, Texas Administrative Code, §§601.1 through 601.5) on March 5, 1991, defining certain terms and conditions that constitute groundwater contamination for the purpose of the report. The TGPC adopted revised rules with minor clarifying amendments on August 13, 1998, which became effective September 13, 1998. The rules were amended to add Subchapter B - Notice of Groundwater Contamination, 31 TAC §601.10, in response to passage of HB 3030 (78th Legislature, 2003), TWC 26.408, effective November 12, 2003.

In the rules groundwater, groundwater contamination and enforcement action are defined in broad terms so that the varying jurisdictional abilities and programs of the contributing agencies could be compiled in similar formats and compared. Broad definitions also enable the report to include the largest possible universe of documented contamination from man-induced activities.

- Groundwater is defined as water existing below the land surface in a zone of saturation, that is, the water which completely fills the interconnected pore spaces of the rock or sediment.

- Groundwater contamination is defined as any detrimental alteration of the naturally occurring quality of groundwater. It is limited, however, to contamination suspected of being associated with activities under the jurisdiction of the contributing agencies and affecting usable quality groundwater.

- Enforcement action is defined very broadly to include any action of an agency which accomplishes or requires the identification, documentation, monitoring, assessment, or remediation of groundwater contamination.

Using the Contamination Case Description Tables

Groundwater contamination case descriptions are presented in a tabular format for contributing agencies with enforcement authority over current groundwater contamination cases. The regulatory protection of groundwater is primarily the responsibility of the TCEQ. Certain activities requiring the regulatory protection of groundwater are under the jurisdiction of the RCT, the TDA, the TSSWCB, and the TDLR. The TAGD has no regulatory or enforcement authority as an organization, but individual groundwater conservation districts may have limited authority for action with regard to groundwater contamination.

Groundwater contamination case descriptions for the TCEQ, RCT, member districts of the TAGD and DSHS are listed in Table 1 through Table 4, respectively. No contamination cases were reported by the TSSWCB, TDLR, TDA, TWDB, TAES, or BEG for 2005.

Data Fields

The first page of each agency's table contains a legend of the column headings and a brief description of each heading. The legend describes attributes that may be unique to that particular table; however, some of the heading descriptions repeat the field definitions given in this section. There are eight fields (columns) of data (nine for TCEQ) in the tables used to describe the groundwater contamination cases. The contamination cases are grouped according to the county in which the contamination site is located, with a secondary grouping according to division or specific regulatory program within an agency. The data fields are described in Figure 5.

Figure 5. Contamination Case Descriptions—Data Fields

Data Field Name	Data Field Description
New Cases	An asterisk denotes each case that was not listed in the previous year's report.
File Name	Consists of: company names, cities, persons, or other entities considered potentially responsible parties or otherwise associated with the case. File names may also consist of geographic location names or well numbers.
File Number	Identification number assigned to the case by the numbering system used by the agency or program with jurisdiction for the case.[1]
Location	Location references. Most location descriptions refer to cities and addresses, others are geographic locations using distances from known points.
Contamination Description	Consists of a listing of contaminants or general group of contaminants (such as "gasoline" or "creosote constituents"). Abbreviations, explained at the beginning of each table, may also be used.
Date	The earliest date of contamination confirmation at the site by the jurisdictional agency or program. More detail on the significance of this field is given at the beginning of each table if the date represents something other than the above definition.
Enforcement Status	A two-to-four character code representing the status of the case with respect to agency enforcement action and contamination site activity.[2]
Data Quality	A code (up to 6 characters) describing the reliability of analytical data used by each regulatory agency to analyze the case. Addresses field and laboratory quality assurance procedures and data reliability and quality in determining conclusions for each case.
Section 5.236 (TCEQ Table Only)	Included in Table 1 only to distinguish cases subject to notification requirements under §5.236 TWC. A "Y" code identifies cases in which contamination has or may potentially affect a public drinking water supply.[3] The "Y" code appears only in the report for the year in which the case is listed as a new case (cases requiring such notification identified in previous reports are not duplicated in this report).

[1] File numbers can be used to access the files of the regulating agency to obtain data on each groundwater contamination case listed in Tables 1 through 4. Cases without file numbers may be accessed in the regulating agencies' files with the case file name.

[2] The regulatory agencies reporting the contamination cases have procedures and internal structures that differ from agency to agency. Definitions and descriptions for enforcement or activity status have been generalized to account for these differences. A more detailed explanation is given in the following section entitled Enforcement Status Matrix.

[3] An entry in this field constitutes secondary notification from the TCEQ to local officials for cases reported since the publication of the previous report.

Locating Specific Cases

To find a specific contamination case, locate the county of interest in the far left portion of the table. For that agency, all documented contamination cases for that county are listed under the respective division or regulatory program heading that has jurisdiction over that case. Under each program heading, contamination case descriptions are listed in alphabetical order according to file names. Check each division or regulatory program heading for the desired contamination case

description. Also, check the other agency tables for the desired contamination case descriptions for the county of interest. A location reference is provided in the tables under the field heading *LOCATION* and can be used to locate a specific case if the file name is unknown.

Enforcement Status Matrix

This report is required by §26.406 TWC to indicate the status of enforcement action for each case of groundwater contamination. For purposes of this report, enforcement action includes any agency action that accomplishes or requires the identification, documentation, monitoring, assessing, or remediation of groundwater contamination. However, the objectives of enforcement action and the means by which enforcement is conducted vary among the regulatory programs.

To describe only an agency's enforcement action presents a minimal observance of the regulatory undertaking. Enforcement is ineffective if required actions to address the assessment and mitigation of the contamination cases are not carried out. Therefore, agency actions dealing with contamination events are also placed in context of the activities necessary to address the events. This comparison of the level of agency action and the status or level of contamination assessment and mitigation is presented in the enforcement status matrix (Figure 6).

The enforcement status matrix allows a one-to-one correspondence between an agency's response and the completion of the discrete phases in the progression of contamination investigation and clean up. The vertical (Y) axis of the matrix gives the level of agency response (enforcement status), and corresponds to the first number given in the *ENFORCEMENT STATUS* field in the table. The horizontal (X) axis gives the level or status of contamination site activity (activity status), and corresponds to the second number in the *ENFORCEMENT STATUS* field in the table.

Different circumstances at the same level of agency response or the same level of contamination site activity can be indicated using an alphabetical code associated with each of the two numerical codes. These codes (YA,XA), presenting the enforcement status, followed by the activity status, are tabulated for each contamination case listed in this report.

Once familiar with the matrix, a reader should be able to quickly discern the status of a case and relate its progress in the respective regulatory program to all other cases. The matrix can also summarize the status of all cases by showing how many occur in each grid of the matrix. Each agency table is followed by an *Enforcement Status Summary*, which consists of an enforcement status matrix summarizing the number of cases in each gridspace. In addition, each table is accompanied by a statewide map showing the number of groundwater contamination cases, by county.

Figure 6. Enforcement Status Matrix

		ENFORCEMENT STATUS	0 No Activity	1 Contamination Confirmed	2 Investigation	3 Corrective Action Planning	4 Implement Action	5 Monitor Action	6 Action Completed
A Federal B State	STATE/FED FUNDS	5							
A AG Office B Federal	COURT/FED ACTION	4							
A Permit B Order C Exec Action D Fed Referral	EXECUTIVE ACTION	3							
A Info Request B Plan Approval C Notice of Contamination D Referred	STAFF ACTION	2							
CONFIRMED- A Inspection B Data Review C Complaint D Referral	STAFF DISCOVERY	1							
A Voluntary Compliance and Notification B Voluntary Entrance into Cleanup Program	VOLUNTARY ACTION	0							

ACTIVITY STATUS

	A Action B No Action	A Action B No Action			A Remediation B Source Removal C No Further Action Needed D Institutional Controls E Engineering Controls	

Enforcement Status Codes

In general, regulatory programs are structured to achieve the desired degree of environmental protection and mitigation with the lowest possible level of agency oversight. Routine monitoring is an example of this type of oversight activity. When monitoring or other activities indicate that greater agency involvement is necessary to address a contamination case, the agency may take enforcement action. Enforcement status codes are described in Figure 7. The enforcement status codes are ordered to reflect the progression of enforcement actions available to most of the agencies.

Figure 7. Enforcement Status Matrix—Enforcement Status Codes

Code	Enforcement	Description
0	Voluntary Action	An entity addresses the contamination incident, without being compelled to do so by enforcement action and either A) reports its actions to the agency, or B) enters into an agency's voluntary cleanup program.
1	Staff Discovery	The agency confirms identification of a contamination incident through its activities, such as: A) inspections, B) reviews of self-reported data, C) complaints received, or D) referrals received from other agencies.
2	Staff Action	The agency initiates an action to address a contamination incident, such as: A) an information request of the entity, B) approval of a work plan (e.g., assessment, corrective action, etc.), C) sending a notice of contamination to affected parties, or D) referring the incident to another agency with jurisdiction.
3	Executive Action	Action at the highest level of the agency, such as: A) issuing a permit with corrective action provisions; B) issuing an administrative order; C) other executive level action such as letter of approval or revocation, or conditional or final release of liability; or, D) referral to federal authorities such as U.S. EPA.
4	Court or Federal Agency Action	When other options fail or do not apply, an agency can: A) seek legal representation by the Texas Attorney General before the courts, or B) let federal agencies seek resolution according to federal laws or programs.
5	State or Federal Funds	The agency, by utilizing special federal (option A) or state (option B) funds, finances the cost of addressing contamination incidents. Examples are the federal and state "superfunds" for abandoned waste sites, and the state fund for plugging oil and gas wells.

Note:

Enforcement action includes any agency action which accomplishes or requires the identification, documentation, monitoring, assessing, or remediation of groundwater contamination. The achievements of these objectives vary among the regulatory programs. Not all agencies or programs within an agency will follow all of this sequence: for example, the Superfund program of the TCEQ starts at Status Code 5.

Activity Status Codes

Once groundwater contamination has been confirmed, either the regulated entity or an agency will address the groundwater contamination case. Confirmed cases of contamination are generally addressed by following a prescribed sequence of actions until it is concluded that no further actions are necessary or required. Once contamination has been detected or is suspected, initial actions consist of validation of sampling results or quality assurance controls to confirm contamination has occurred and is man-induced. An investigation to study the extent, composition, and circumstances of the contamination follows the confirmation of contamination.

Additional actions may or may not be required based on the investigation findings. If the investigation finds that further actions are required, the planning of corrective action measures to address the contamination and source are initiated. Following the development of the corrective action plan, actions are taken to implement the plan and physically address the removal, mitigation or treatment of contamination and source. The effectiveness of the corrective action measures is generally monitored during and after the implementation of the plan. Ultimately, the corrective action measures are considered completed when the site has been remediated, the source has been removed, or when no further actions are required. The activity status codes are further described in Figure 8.

Figure 8. Enforcement Status Matrix—Activity Status Codes

Code	Activity	Description
0	No Activity	No actions have been conducted at the incident site. The code is also given to cases that did not have any activity in the reported calendar year, mainly used by the Voluntary Cleanup Program of the TCEQ.
1	Contamination Confirmed	Contamination is being verified through resampling or data quality validation, etc. Options are to: A) take action and investigate further if validated or required, or B) not take action based on confirmation findings.
2	Investigation	The incident is being studied to determine the extent, composition, and/or other properties and circumstances of the contamination. Additional action A) may or B) may not be required based on investigation findings.
3	Corrective Action Planning	A remedy (corrective action plan) for the contamination is being developed (based on the investigation findings). General examples include plans to: remove the source of contamination, remediate impacted groundwater, disinfect or replace wells, etc.
4	Implement Action	The planned remedy (corrective action plan) is being carried out. Actions to address the contamination are being conducted.
5	Monitor Action	The effectiveness of the remedy is being monitored. This can be a long- or short-term action and can be performed during and after implementation.
6	Action Completed	The remedy is considered complete when the desired result has been achieved. Options include: A) remediation efforts were completed (contaminants reduced to health based levels); B) the contaminant source was removed and the impact addressed; C) no further regulatory action required; D) agency action final, however, contamination still exists under institutional controls (deed records noting contamination; use and exposure restrictions; required maintenance of engineering controls, etc.); or, E) agency action final, however, contamination still exists under required engineered controls.

DESCRIPTIONS OF GROUNDWATER PROTECTION PROGRAMS

Texas Commission on Environmental Quality

The Texas Commission on Environmental Quality (TCEQ) conducts regulatory groundwater protection programs that focus on both the prevention of contamination and the identification, assessment, and remediation of existing problems. The TCEQ implements these programs through education, voluntary action assistance, permitting, and enforcement. As the state lead agency for water quality protection, the TCEQ administers both state and federally mandated programs. Federal programs administered by the TCEQ include the Resource Conservation and Recovery Act (RCRA); the Comprehensive Environmental Response, Compensation and Liability Act (CERCLA); the Clean Water Act (CWA); the Safe Drinking Water Act (SDWA); and the development of state management plans for prevention of pesticide contamination of groundwater under the Federal Insecticide, Fungicide, and Rodenticide Act (FIFRA).

The Waste Permits Division, Office of Permitting, Remediation and Registration (OPRR), is responsible for permitting facilities that store, process, and/or dispose of hazardous and nonhazardous industrial waste, and municipal solid waste and dispose of radioactive materials. The Remediation Division, OPRR, is responsible for overseeing the investigation and cleanup of hazardous waste and pollutants released into the environment, including the regulatory programs governing petroleum storage tanks (PSTs), hazardous and nonhazardous industrial waste sites, voluntary cleanups, innocent owner/operator certification, state brownfields initiatives, and Superfund activities.

The Water Supply Division, OPRR, has responsibility for monitoring public water systems for compliance with state drinking water standards and conducting the Source Water Protection Program. The division is responsible for providing technical support to promote effective and coordinated management of water resources in the state. In addition, the Groundwater Planning and Assessment Team of the division is responsible for providing assistance to the state's Groundwater Protection Committee.

The Water Quality Division, OPRR, is responsible for the implementation of surface water quality management programs, the development and implementation of water quality standards, and permitting concentrated animal feeding operations, municipal and industrial wastewater treatment facilities, sludge disposal sites, and storm water run-off.

Within the Office of Compliance and Enforcement (OCE), the Field Operations Division is responsible for the field investigation of contamination complaints and the inspection of permitted and non-permitted facilities. In addition, primary responsibility for the Edwards Aquifer Protection program is in this division. The Compliance Support Division, OCE, is responsible for professional licensing and the on-site wastewater program. The Enforcement Division, OCE, is responsible for

ensuring that groundwater resources are protected during enforcement activities related to municipal solid waste, hazardous, and nonhazardous waste, petroleum storage tanks, agricultural and watershed management, water utilities, and public water supply programs.

Waste Permits Division

Currently, the Waste Permits Division consists of the Municipal Solid Waste Permits Section, Industrial and Hazardous Waste Permits Section, and Radioactive Material Licensing Team.

Radioactive Material Licensing Team.

Program Description. Disposal of radioactive substances, including low-level radioactive wastes or naturally occurring radioactive materials, is regulated by the radioactive material licensing program. The program is overseen by the U.S. Nuclear Regulatory Commission. Currently, no commercial low-level radioactive waste or naturally occurring radioactive material disposal sites are licensed in the state of Texas.

Status of the Groundwater Monitoring Program. Two licensed facilities are included in the radioactive materials licensing program of the TCEQ. Groundwater monitoring is currently being conducted by the licensee at one of the facilities and, at times during routine investigation, by the TCEQ at these facilities.

Municipal Solid Waste Permits Section.

Program Description. The Municipal Solid Waste (MSW) Permits Section regulates the collection, handling, storage, processing, and disposal of municipal solid waste and the commercial disposal of nonhazardous industrial solid waste in Texas under the authority of the Texas Solid Waste Disposal Act, as amended (Chapter 361, Texas Health and Safety Code), and under federal authority of the Resource Conservation and Recovery Act (RCRA), Subtitle D, as amended. The MSW Permits Section audits groundwater monitoring results submitted by municipal solid waste landfill operators and by commercial industrial non-hazardous waste landfill operators. The MSW Permits Section also reviews corrective action plans and coordinates remedial activities to address groundwater contamination.

Status of the Groundwater Monitoring Program. MSW Type I landfills (which may receive putrescible waste and household waste) are required to have groundwater monitoring systems, monitor groundwater quality, and evaluate the results statistically in accordance with 40 CFR §258.50(a) and 30 TAC §330.230(a), unless they meet arid exemption requirements. Under state rules in 30 TAC §330.239, some MSW Type IV landfills (limited to brush, construction and demolition waste, and other rubbish free of putrescible waste and free of household waste) are also required to conduct groundwater monitoring (unless they meet arid exemption requirements), but are not required to statistically evaluate the data.

At the end of calendar year 2005, there were approximately 245 municipal solid waste landfills permitted to accept waste (approximately 180 Type I landfills for all types of municipal solid waste, and 65 Type IV landfills limited to brush,

construction and demolition waste, and other rubbish free of putrescible waste and free of household waste). Of these, approximately 130 conducted groundwater monitoring during 2005. The remainder did not monitor because they: (a) were arid exempt or had a groundwater monitoring suspension, and were not required to monitor (85); or (b) were not yet constructed or active (30). The MSW program also regulates 2 active industrial non-hazardous waste landfills that conducted groundwater monitoring, and approximately 20 closed landfills that conducted groundwater monitoring during 2005. In addition, the MSW program regulates approximately 175 active facilities other than landfills (including solid and liquid waste transfer stations, liquid waste processing facilities, recycling facilities, composting facilities, incinerators, energy recovery facilities, and others) which do not conduct groundwater monitoring.

The approximately 150 facilities (130 active landfills and 20 closed landfills) that conducted groundwater monitoring in 2005 account for a total of approximately 1,800 groundwater monitor wells. Approximately 1,640 (~91 percent) of the wells were sampled in 2005; the wells that were not sampled were dry during the monitoring period or did not yield enough water for sampling, or were inaccessible due to damage.

MSW rules that were in effect prior to the federal Subtitle D regulations required that four background groundwater samples be taken from each new monitor well during each calendar quarter within a two-year period, and that each sample be analyzed for 29 chemical parameters. Subsequent samples were taken quarterly, semiannually, or annually, as required in each facility's permit or by the MSW staff, and were analyzed for an abbreviated set of parameters. Sites that closed prior to the implementation of Subtitle D are following pre-Subtitle D requirements during their post-closure care maintenance periods.

In accordance with federal rules (40 CFR §258.50(c)) and state rules (30 TAC §330.230(c)), groundwater monitoring requirements for Subtitle D landfills include the submittal and approval of a Groundwater Sampling and Analysis Plan (GWSAP). All sampling and analysis procedures are included in this plan. These requirements also include: analysis for a modified and expanded list of analytical parameters including 47 volatile organic compounds; at least four (typically eight) background sampling events (depending on the statistical method(s) used); a semiannual sampling schedule during detection monitoring; and statistical analysis of groundwater analytical data. An annual sampling schedule may be allowed if approved by the executive director.

Prior to the Subtitle D regulations, when groundwater analyses indicated a change from background or historical levels, or if there was any evidence of contamination such as leachate seeps, increasing trends in inorganic constituents and/or total organic carbon, the MSW staff required resampling of existing monitor wells, often including analysis for additional constituents. If further sampling and investigation indicated probable contamination, the permittee was required to evaluate corrective measures and in some cases perform corrective action/remediation.

Under federal rules (40 CFR Part 258 Subpart E) and state rules (30 TAC Chapter 330, Subchapter I), MSW Type I landfills conduct background monitoring as prescribed in an approved GWSAP. Upon completion of background sampling,

MSW Type I landfills are required to conduct detection monitoring sampling and statistical analysis of the groundwater analytical data at each detection monitoring event. Most active MSW Type IV landfills are required to conduct groundwater monitoring, but are not required to perform statistical evaluation of the monitoring results.

If statistical analysis indicates that a statistically significant change (SSC) in constituent concentrations from background concentrations has occurred at a facility, the owner/operator must notify the TCEQ of the SSC (30 TAC §330.234(d)). Beginning with calendar year 2004, MSW facilities are included in the Joint Groundwater Monitoring and Contamination report when an SSC from background is confirmed during detection monitoring, unless the SSC is demonstrated in accordance with 30 TAC §330.234(d)(2) to not be due to a release from the facility. In prior years, facilities were not included in the report until a later stage, during assessment monitoring, when contaminants were confirmed to be present above action levels. As a result the number of MSW cases in the 2004 report increased by about 75 percent from 2003. In 2005, 6 cases were added, and no cases removed, for a total of 44 MSW cases in 2005.

An owner/operator may demonstrate within 90 days of notification of an SSC that the exceedance is due to a source other than the landfill or to an error in sampling, analysis, statistical evaluation, or natural variation in groundwater quality (30 TAC §330.234(d)(2)). If the demonstration is not satisfactory, the facility becomes subject to the requirements of assessment monitoring, which includes analysis for an expanded list of constituents. During assessment monitoring, if one or more assessment constituents are detected at statistically significant levels above established groundwater protection standards (which may be maximum contaminant levels [MCLs], background concentrations, or health-based concentrations), the facility must initiate an assessment of corrective measures, characterize the nature and extent of the release, and notify local government officials (30 TAC §330.235(g)). After the assessment of corrective measures (30 TAC §330.236) and prior to the selection of the remedy, the permittee is required to conduct a public meeting to discuss the results of the assessment of corrective measures with affected and interested parties (30 TAC §330.236(d)). This in turn leads to the selection of the remedy (30 TAC §330.237) and the implementation of corrective/remedial action (30 TAC §330.238).

Status of Groundwater Contamination. Approximately 3,100 groundwater samples were collected from 1,640 MSW groundwater monitor wells sampled in 2005. Approximately 170 monitor wells in the regulatory program were not sampled in 2005 because they were dry or did not yield enough water for sampling, or were inaccessible due to damage. Groundwater contamination has been confirmed at 44 MSW landfills listed by county in Table 1 under the heading "MSW." Contamination was reported in approximately 280 samples from an estimated 150 monitor wells at those sites. Six of the 44 contamination cases are new. None of the new cases is known to have created a potential public health hazard or threatened a public or private drinking water supply, or resulted in point-of-use impacts. Therefore none of the new cases required notification to local officials under Texas Water Code (TWC), Chapter 5, Section 5.236, nor notification to private drinking water well owners under TWC §26.408.

At the end of 2005, confirmation of contamination or some form of investigation was under way at 24 sites (activity status codes 1 and 2). During 2005, corrective action and/or remediation (activity status codes 3, 4, and 5) took place at 19 sites. One site had no activity during 2005.

Pursuant to federal (40 CFR §258.58) and state (30 TAC §330.238) rules, remedial actions for Subtitle D MSWLFs are completed when the owner or operator: (A) complies with prescribed groundwater protection standards established in the rules; (B) demonstrates that concentrations of assessment constituents have not exceeded the groundwater protection standards for a period of three consecutive years using the statistical procedures and performance standards in the rules; and (C) satisfies all actions required to complete selected remedies. Within 15 days of completion of the remedy, the owner or operator must submit to the TCEQ's executive director, and also place in the operating record, a certification by a qualified groundwater scientist that the remedy has been completed in compliance with the requirements of the rules.

Industrial and Hazardous Waste Permits Section.

Industrial and Hazardous Waste Program Description. The Industrial and Hazardous Waste (IHW) Program permits the treatment, storage and disposal of hazardous solid waste and the commercial treatment and storage of non-hazardous industrial solid waste under the authority of the Texas Solid Waste Disposal Act, as amended (Chapter 361, Texas Health and Safety Code), and under federal authorization to administer the federal Resource Conservation and Recovery Act (RCRA), as amended. In addition to operating federally-authorized programs, the IHW Permits Section also refers cases to the Office of Compliance and Enforcement when they involve violations of TWC §26.121, which prohibits unauthorized discharges into or adjacent to waters in the state, including groundwater.

Under RCRA authorization, the IHW Permits Program regulates approximately 83 industrial facilities with land disposal units. Of these, approximately 55 facilities conduct groundwater detection monitoring programs. Land disposal units subject to regulation include landfills, surface impoundments, land treatment units, and waste piles.

Once permitted, an operator continues to monitor the waste units according to provisions in the facility's permit. A permitted detection monitoring program is specified for units for which no release has been indicated. The sampling program is based on hazardous constituents specific to the waste being disposed. Should a release occur, the operator implements a compliance monitoring program wherein the monitor well system is sampled for all hazardous constituents, a concentration limit is established for each detected constituent. Should this value be exceeded in subsequent sampling events, the operator must implement a corrective action program. Compliance monitoring and the corrective action program are administered by the Remediation Division.

Status of the Groundwater Monitoring Program. The IHW Permits Program monitoring program relies upon approximately 179 operators to correctly sample, analyze, interpret, and report the significance of groundwater quality at their facilities. The TCEQ inspectors and staff check the compliance status of operators annually and perform periodic in-depth reviews, including agency sampling of

monitor wells for all RCRA regulated facilities. Similar actions are performed for non-RCRA sites as the situation dictates. The TCEQ analyses are compared to the facility's reported results, sampling procedure, data quality, and interpretations in order to determine the validity of the self-reported data.

Status of Groundwater Contamination. The Remediation Division is responsible for addressing groundwater monitoring and corrective action at industrial and hazardous waste facilities that have had a release to groundwater. Only detection monitoring is addressed by the IHW Permits Program. Two confirmed incidents of groundwater contamination in a detection monitoring wells occurred in 2005 (one of these was carried over from 2004); pending approval, they will be transferred to the corrective action program in the Remediation Division.

Underground Injection Control Program Description. The Underground Injection Control (UIC) Program, administered under the authority of the federal Safe Drinking Water Act and the Texas Injection Well Act, regulates a wide range of activities using injection wells. The specific injection wells regulated by the commission include Class I industrial waste disposal injection wells, Class III injection wells for in situ mining of subsurface mineral deposits, and Class V (miscellaneous) injection wells. There are 2079 regulated injection well facilities, each with one or more injection wells (47 Class I facilities, 7 Class III facilities, and 2025 Class V facilities).

Class I injection wells are used to inject hazardous and nonhazardous liquid industrial waste below the lowermost underground source of drinking water (USDW). There are approximately 108 Class I injection wells permitted and operating in Texas. Approximately half of the wells are permitted to inject both hazardous and nonhazardous waste, with the other half being permitted to inject only nonhazardous waste. Nine Class I injection wells are authorized for commercial disposal of off-site generated waste; all other Class I wells in the state are limited to disposal of on-site generated waste.

The federal Land Disposal Restriction (LDR) regulations provide a general prohibition on injection of most hazardous wastes unless: (1) the waste is treated to meet or exceed LDR standards, or (2) exemption from the LDR is obtained from EPA based on demonstration that, to a reasonable degree of certainty, there will be no migration of hazardous constituents from the injection zone for as long as the waste remains hazardous. Most Class I injection wells for hazardous waste have been exempted from LDR by EPA after successfully making the required demonstration.

The basic design objectives of Class I injection wells are to keep waste confined to injection zone and permanently isolated from drinking water. Class I injection well rules require multiple protective barriers of steel or fiberglass well casings, casing cements, continuous monitoring of the well for development of leaks, and annual monitoring of well mechanical integrity and injection zone pressure to assure separation of injected wastes from the lowermost underground source of drinking water (USDW). Class I injection wells in Texas average 5,000 feet deep, with average casing diameters of approximately 12 inches.

Applications for Class I injection wells must demonstrate that the location is geologically suitable and that the injection zone and confining zone are free of transmissive faults, fractures, and unplugged abandoned wells that could act as conduits for leakage of waste from the injection zone. Though UIC rules provide authority to require any ambient monitoring necessary to assure protection of drinking water, the most important and most common forms of monitoring required for Class I wells consist of (1) continuous monitoring of wells for leaks and annual mechanical integrity tests, (2) annual surveys of the area for newly constructed wells, and (3) annual measurement of injection zone pressure. Of particular note, continuous monitoring of wells for leaks coupled with annual mechanical integrity tests enables small leaks within a well to be quickly identified and repaired before any waste can escape from the injection zone and migrate into sources of drinking water. Also notable, in a few cases, the TCEQ has required pressure monitor wells completed in the injection zone at particular locations offset from the injection well.

As described above, Class III injection wells are used for in situ mining of minerals. In this process, water is injected underground into ore deposits to dissolve (or in the case of Frasch sulfur mining, to melt) the target mineral so it may be recovered in a dissolved (or molten) state in groundwater pumped to the land surface through a production well. The injected solution used for in situ mining by dissolution of minerals is typically water with the addition of sodium bicarbonate and oxygen; in Frasch sulfur mining, the injected fluid is just super-heated water. The in situ mining process is much less disruptive to the land surface than conventional mining techniques.

Producible minerals at a Class III injection site are generally found in or above an underground source of drinking water (USDW). Therefore, as an essential part of the UIC program, permits require monitoring of groundwater before, during, and after mining occurs at a Class III injection well project.

Since 1975, when the first Class III injection well permit was issued, 34 sites have been permitted for uranium mining, seven for Frasch sulfur mining, and three for sodium sulfate mining. Groundwater monitoring varies for each of the three types of mining. One site which mined sodium sulfate and all seven of the Frasch sulfur mining sites have plugged their wells in response to unfavorable economic conditions. Currently there are two inactive Sodium Sulfate mining facilities [Mound Lake and Lost Draw Projects] owned by Cooper Natural Resources; wells not plugged. In particular, off-site contamination from the sulfur mining sites is highly unlikely since sulfur must be super-heated to a liquid state in order for it to flow. Any movement away from the mine area would cause the sulfur to cool and harden.

The most extensive groundwater monitoring occurs at uranium mining sites. At the uranium Class III sites, groundwater samples must be analyzed prior to any injection into a Class III well in order to determine background or pre-mining values. In many cases, the natural background values for radium and uranium may exceed EPA drinking water standards because of the existence of the ore body itself. During the mining phase of the project, the mining companies are required to submit quarterly monitoring reports for review and approval. The reports contain groundwater analyses from within the zone being mined as well as groundwater from aquifers overlying and underlying the mined zone. Analyses include conductivity, uranium, sulfate or chloride, and in some cases alkalinity. These control parameters are used

to detect movements of mining fluids, including excursions out of the mine area and into the monitor wells. If an excursion is detected, additional monitoring is required and steps must be taken by the company to control the location of the mining fluid. A company's failure to conduct such monitoring and control the movement of the mining fluid is a violation of the rules and the permit, which will result in appropriate enforcement action by the TCEQ.

When mining is completed, the affected groundwater must be restored to levels consistent with baseline values and with previous groundwater use. Groundwater quality must remain stable for a six-month period before the area can be declared restored and the Class III wells, including the monitor wells, can be plugged. To ensure the aquifer is restored to levels approved by the TCEQ, groundwater samples are taken for verification during the stabilization period by the TCEQ and by the company and are analyzed by separate accredited laboratories. At any time during the life of the project, water samples may be taken by the TCEQ field investigators, for verification of company's sampling results. Sampling procedures and analytical techniques by the company are also verified by the TCEQ field investigators.

The UIC program also regulates Class V (miscellaneous) injection wells under the federal Safe Drinking Water Act and the Texas Injection Well Act. Class V injection wells include all injection wells not in the other four injection well classes. Class V wells are generally shallow, with injection into or above underground sources of drinking water (USDW). Examples of Class V wells include agricultural drainage wells, domestic wastewater disposal wells, aquifer storage and retrieval wells, aquifer remediation wells, and closed-loop wells for air conditioning and heating. Possible pollutants associated with Class V wells include pesticides, fertilizers, pathogens, metals, and salts.

Class V injection wells are generally authorized by rule. However, operators are required to submit well inventory information and obtain written approval before construction and operation of a Class V well. There were 25,704 Class V wells inventoried as of December 2005.

Status of the Groundwater Monitoring Program. The six in-situ uranium mining facilities are monitored for groundwater quality through the self-reporting process overseen by the TCEQ and through groundwater samples taken to verify compliance issues. Each uranium mining site has one or more production areas. All of these areas are required to have groundwater monitoring.

The Class III UIC program has no confirmed cases of groundwater contamination beyond the permit facility boundaries. Furthermore, there is no case of contamination of drinking water supplies from the Class I UIC program, nor from the Class V UIC program.

Water Quality Division

The Water Quality Division is responsible for the issuance of wastewater permits under the Texas Pollutant Discharge Elimination System; development of the Texas Surface Water Quality Standards; and updating the Water Quality Management Plan.

The division is subdivided into three sections, Wastewater Permitting, Customer Information & Application Processing, and Water Quality Assessment. The Water Quality Assessment Team of the Water Quality Assessment Section actively monitors and reports cases of groundwater contamination.

Water Quality Assessment Section.

Program Description. The Water Quality Assessment Team evaluates permit applications for municipal and industrial wastewater treatment facilities, confined animal feeding operations, sludge disposal, and wastewater land application sites for their potential to impact groundwater, and provides recommended permit provisions to the Wastewater Permitting Section that will aid in the protection of groundwater quality. Permit applications are reviewed for their compliance with applicable portions of Texas Administrative Code, Texas Water Code, and the Code of Federal Regulations.

Status of Groundwater Monitoring Programs. Groundwater monitoring is required by rule for certain wastewater facilities, and the Water Quality Assessment Team may recommend groundwater monitoring for additional facilities in order to be protective of groundwater quality. Information submitted in accordance with groundwater monitoring and other permit provisions, and TCEQ enforcement order requirements are routinely reviewed and evaluated. Any noncompliance may be referred to the Enforcement Division/Water Section for coordination of appropriate enforcement action.

There are approximately 3,459 municipal, industrial, CAFO, and sludge permits under programs of the Water Quality Division. Of those facilities, approximately 60 are currently required to conduct groundwater monitoring. Due to the nature of monitoring and reporting requirements, an exact number of monitor wells cannot be ascertained, however it is believed that 200-400 wells are monitored regularly by permit holders.

Status of Groundwater Contamination. The Water Quality Assessment Team has a total of 14 groundwater contamination cases listed in Table 1. The cases are listed by county under the division heading "WQD/WQAS." There were 6 new cases added. Of these, five of the Section's cases required notification to local officials in 2005 under TWC §5.236.

Water Supply Division

The Water Supply Division (WSD) is responsible for the quality, quantity, and availability of water in Texas. The division oversees public drinking water protection by implementation of the Safe Drinking Water Act; provides source water assessment and protection for drinking water; provides oversight of water utilities and water districts; issues water rights permits; provides support to interstate water compacts; develops Water Availability Models for the river basins of Texas; evaluates water conservation plans and drought contingency plans; and issues permits and licenses for weather modification projects.

The division is subdivided into three sections, Public Drinking Water, Utilities and Districts, and Water Rights Permitting and Availability. Of these sections, Public

Drinking Water and Groundwater Planning and Assessment Team of the Water Rights Permitting and Availability sections actively monitors and reports cases of chemical groundwater contamination.

Technical Assistance. The WSD provides technical assistance related to groundwater quality issues to all divisions within the Office Permitting, Remediation and Registration and to other Offices and agencies as required. The WSD implements groundwater protection programs that emphasize prevention of contamination through the use of best management practices. The WSD also provides administrative support for the Texas Groundwater Protection Committee (TGPC). The TGPC has the responsibility of coordinating the state's groundwater quality protection activities under the authority of §26.403 TWC. Mandated responsibilities of the TGPC, as chaired by the Chief Engineer's Office and administered by the Water Supply Division, Water Rights Permitting and Availability Section, include the compilation of the groundwater portion of Texas' contribution to the biennial National Water Quality Inventory (305(b)) report to EPA, the development and implementation of the *Texas Groundwater Protection Strategy*, compilation and publication of the annual *Joint Groundwater Monitoring and Contamination Report*, the biennial report to the Legislature on the TGPC's activities, and the development of the *Texas State Management Plan for the Prevention of Pesticide Contamination of Groundwater*. The Water Rights Permitting and Availability Section is also the TCEQ program contact for the House Bill 3030 cases identified by other agencies.

The Division provides technical expertise in the evaluation and designation of groundwater management areas, priority groundwater management areas (PGMA) and the creation of groundwater districts in response to landowner petitions. As the point-of-contact for the TCEQ, the WSD reviews legislation that creates groundwater conservation districts or alters groundwater conservation district law. The WSD also provides technical support to groundwater districts and those interested in the creation of groundwater districts.

Under authority of Chapter 36 of the Water Code, the WSD tracks specific groundwater conservation district activities and initiates agency enforcement actions. These enforcement actions are initiated if a groundwater district fails to submit a management plan, fails to have their plan certified by the TWDB, or receives an unfavorable audit for management plan implementation from the State Auditor's Office.

Water Rights Permitting and Availability Section

Status of Groundwater Monitoring Programs. The Water Rights Permitting and Availability Section compiles and maintains the Interagency Pesticide Database (IPD). The database contains the results of groundwater monitoring for pesticides collected from various agencies and other entities that sample groundwater. The database is part of an interagency effort of the TGPC to assess groundwater impacts from the label-specified use of agricultural chemicals. Analyses of approximately 3,900 samples from approximately 4,712 different wells are described in the database. There are a total of 114 confirmed pesticide detections in the database. These include 81 confirmed detections of atrazine, six of metolachlor, six of prometon, and one each of 2,4,5-T, 2-Chloro-4isopropylamino-6-amino-s-triazine, Endrin, Heptachlor epoxide, and alpha-BHC.

The section conducts its agricultural chemical monitoring programs as outlined in the Texas State Management Plan for Prevention of Pesticide Contamination of Groundwater (PMP). The monitoring represents ambient screening for atrazine and metolachlor, and initial efforts at contamination response and enforcement for the PMP. In fiscal year 2005, monitoring consisted of 613 wells sampled and screened for atrazine and metolachlor, and 25 samples for full pesticide scan.

Status of Groundwater Contamination. Cases of confirmed groundwater contamination that may not fall under the jurisdiction of an individual division or agency are tracked by the Water Supply Division. These cases include contamination that has not been directly linked to a single activity or source; historic enforcement cases where groundwater contamination is known to exist, but where no further regulatory action is required by law, rule, or order; existing cases that are outside the current regulatory scope; and cases that are confirmed in the Interagency Pesticide Database that do not require regulatory action. Out of the total 49 groundwater contamination cases listed in Table 1, 41 cases are pesticide related. The cases are listed by county under the division heading "WSD." None of the WSD cases required notification to local officials in 2005 under §5.236 TWC.

Public Drinking Water Section.

Status of Groundwater Monitoring Programs. In 2005 the Public Drinking Water Section of the Water Supply Division monitored 6,678 public water supply systems in its regulatory program. Of these public water systems, 5,520 use groundwater as a primary or secondary source of drinking water. These systems have 7,689 entry points supplying groundwater from 12,028 public water supply wells whose usage is classified as operational or demand. An additional 3,288 other wells are classified as emergency, proposed, plugged, abandoned or capped. Community and non-transient/non-community systems routinely monitor for regulated and unregulated inorganic and volatile organic chemicals at least once every three years, or every six years with reduced monitoring which is available for systems who meet waiver criteria. All transient/non-community systems monitor for most of the required inorganic chemicals once every three years. Only vulnerable groundwater systems monitor for required synthetic organic chemicals once every three years and annually for volatile organic chemicals. Technically defensible source water assessments determine well and geologic vulnerability. The monitoring for source water contaminants is expected to change as source water assessments are advanced and refined. In addition, regulations are changing to increase monitoring for disinfection by-products in distribution.

Most chemical monitoring for source water contaminants of public drinking water is performed at the entry point where the water enters into the distribution system after all treatment has been applied. Distribution sampling is not addressed here. For many entry point samples, the water analyzed is a blend of water from more than one water well, underground spring, and/or surface water intake. Monitoring of untreated groundwater is conducted when a new public water supply well is constructed, where groundwater is highly vulnerable to microbiological contamination, or when groundwater contamination is suspected. In 2005, 23,295 samples were collected from 10,932 groundwater sources represented by 4,972 entry points and 169 wells. The chemical groups included were minerals, metals, nitrates, radiochemicals,

volatile organic chemicals, and synthetic organic chemicals. 58 samples showed contamination from wells or entry points served by wells that have confirmed contamination. In 2005, there were many samples with detections of volatile organic chemicals (attributed to tank coatings, artifacts, etc.), but only 6 wells showed new groundwater contaminations for volatile organic chemicals. Of these, two are natural gas or petroleum-related contaminations of unknown origin (natural or man-made); the other four were contaminations of benzene. Most inorganic and radiochemical contaminants are not assessed for man-made chemical contamination at this time. The potential natural occurrence or the long history of man-made chemical use of some contaminants such as nitrates and arsenic makes the assessment difficult.

Currently, all EPA certified drinking water chemical analyses under this program are performed by the Texas Department of State Health Services Bureau of Laboratories or the Lower Colorado River Authority Environmental Laboratory Services.

Microbial monitoring may also find contaminated wells. Water systems conduct monthly coliform testing in distribution. Though systems are required to maintain chlorine residual, sometimes contaminated wells (usually groundwater under the influence of surface water - GUI) are discovered. Additional well testing before treatment is conducted. Public drinking water maintains this database of GUIs. Microbiological analyses are conducted by laboratories that have been certified by the TCEQ.

Status of Groundwater Contamination. Fourteen new groundwater contamination cases resulting from organic chemicals were listed in the 2004 report. For the 2005 report, 8 wells are listed in the report, which includes six new wells. All six new well contaminations required notification of local officials under TWC §5.236 (HB 938), and five of these new wells required notification of private well owners under §26.408 (HB 3030). A total of 144 current or former public water supply wells are still considered to be contaminated. This number includes only contaminations where actual well water was sampled and found to be contaminated. Groundwater contamination will no longer be inferred from entry point sampling alone. A contaminant detection in raw water collected directly from a well is now required to confirm contamination. The public drinking water program does not have authority over remediation of groundwater contamination. Compliance with public drinking water rules and regulations is based on the ability to provide water that meets the standards, therefore, a water system can stop using a well, blend the water, treat the water, or use the water as long as the drinking water produced meets the standards. In addition, at this time few of the contaminations initiate activities for remediation in other TCEQ programs. Currently, the Public Drinking Water Section will not remove contamination cases from the list unless the contamination is known to have been remediated.

Remediation Division

On September 1, 2005, the Remediation Division underwent a re-organization. All of the State Lead sites are now handled by the State Lead Section. The programs handled by the State Lead Section include: Site Discovery and Assessment, State Lead Superfund Cleanup, Petroleum Storage Tank Reimbursement Program and Brownfield sites, and the Dry Cleaner Remediation Program. The Responsible Party Lead Sites of the Superfund Cleanup, Petroleum Storage Tank Program and

Brownfield sites, as well as the Voluntary Cleanup Program, Innocent/Owner Program and Corrective Action Program are handled by the Environmental Cleanup Sections. With the exception of the Innocent Owner/Operator Program (IOP), the goal of these programs is to remediate soil and groundwater contamination. The IOP does not require innocent owners or operators to investigate or remediate contamination. Ideally, soil and groundwater contamination reported at IOP sites is being or will be remediated under another program.

Voluntary Cleanup Program.

Program Description. The Voluntary Cleanup Program was created by amendment to the Texas Solid Waste Disposal Act and became effective on September 1, 1995. The purpose of the Texas Voluntary Cleanup Program is to provide a streamlined, incentive-based process for persons to pursue cleanup of contaminated properties. The Voluntary Cleanup Law provides the TCEQ's administrative and technical requirements and conditions necessary for persons to voluntarily clean up sites within this program. The following attributes of the Law encourage lenders, developers, and prospective purchasers to clean up abandoned or under-utilized properties: non-binding voluntary cleanup agreements with the TCEQ, agreement by the TCEQ not to pursue enforcement action on sites that are being voluntarily remediated, and a release to non-responsible parties from liability to the State of Texas for cleanup of existing contamination in areas covered by the Certificate of Completion.

Similar to the State Superfund Program, sites are investigated to determine if groundwater impacts have occurred. If groundwater contamination is verified, then the persons conducting the voluntary cleanup propose response actions to address the contamination. The TCEQ assesses their proposal to ensure that the proposed remedy is capable of achieving the goals of the groundwater cleanup. Due to the voluntary nature of the program, some sites may withdraw from the program prior to completing restoration of the groundwater. These sites are indicated with an activity status of " 0." Only sites that pose an imminent threat to human health or the environment and withdraw prior to completion of the response action are referred for potential enforcement action to compel the completion of any necessary response actions.

Status of Groundwater Monitoring. There are an estimated 8,268 monitor wells in place under the Voluntary Cleanup Section regulatory program. During 2005, approximately 13,536 groundwater samples were collected from 689 sites. Approximately 2,067 of these samples showed groundwater contamination.

Status of Groundwater Contamination. For 2005, 672 cases are listed by county in Table 1 under the division heading "RMD/VC." Of these, none required notification to local officials under TWC §5.236 or to private well owners under TWC 26.408. There were 53 new cases of groundwater contamination identified and added in 2005. A total of 56 cases were deleted from the 2004 report when action was completed (activity status 6). Eight cases transferred to the Dry Cleaners Remediation Program and one transferred to the Corrective Action Section in 2005.

Innocent Owner/Operator Program.

Program Description. The Innocent Owner/Operator Program was created by amendment to the Texas Solid Waste Disposal Act and became effective on September 1, 1997. The program is handled administratively through the Voluntary Cleanup Program. The purpose of the legislative amendment is to provide liability relief for owners or operators of property that has become contaminated as a result of a release or migration of contaminants from a source or sources not located on or at the owner's/operator's property. Also, a person, who, after appropriate inquiry consistent with good commercial or customary practice, did not know or have reason to know of contamination on their property at the time the person acquired the property is released from liability to the State. The program reviews the site investigation report to confirm, through the issuance of a certificate, that the person is an innocent owner or operator.

Due to the fact that sites reported under the Innocent Owner/Operator Program are not subject to remediation by the "innocent owners," most of these sites are not currently being remediated.

Status of Groundwater Monitoring. There are an estimated 333 monitor wells in place under the Voluntary Cleanup/Innocent Owner/Operator regulatory program. During 2005, approximately 189 groundwater samples were collected from 111 sites. Approximately 200 of these samples showed groundwater contamination.

Status of Groundwater Contamination. For 2005, 441 cases are listed by county in Table 1 under the division heading "RMD/VCIO." Of these, none required notification to local officials under TWC §5.236 or to private well owners under TWC 26.408. Of the 441 cases, 63 are new cases of groundwater contamination identified and added in 2005. No cases were deleted from the 2004 report due to action completed (activity status 6).

Brownfields Site Assessments Program.

Program Description. In Texas, many former industrial properties lie dormant or underutilized due to liability associated with real or perceived contamination. These properties are broadly referred to as brownfields. The TCEQ, in close partnership with the U.S. Environmental Protection Agency (EPA) and other federal, state, and local redevelopment agencies, and stakeholders, is facilitating cleanup, transferability, and revitalization of brownfields through the development of regulatory, tax, and technical assistance tools. In addition to the specific programs mentioned here, the TCEQ is available at no cost to local governments and will provide technical advice, education, and project partnering for brownfields redevelopment projects.

Although redevelopment has not yet been fully realized, the TCEQ has been very encouraged by the number of Brownfields stakeholders entering the BSA program.

Status of Groundwater Monitoring. There are an estimated 132 monitor wells in place under the Brownfields Site Assessment program. During 2005, approximately 321 groundwater samples were collected from the 11 sites, and approximately 33 of these samples showed groundwater contamination.

Status of Groundwater Contamination. For 2005, ten cases are listed by county in Table 1 under the division heading "RMD/VCBSA." Of these, none required notification to local officials under TWC §5.236 or to private well owners under TWC 26.408. One new case was added in 2005. There were three cases deleted from the 2004 report due to action completed (activity status 6).

Corrective Action Program.

Program Description. The Corrective Action Program oversees remediation activities for many sites under the TCEQ's jurisdiction. These sites include 1) Facilities with industrial and hazardous waste permits which have released hazardous contaminants to environmental media from RCRA-regulated units; 2) Facilities with contamination caused by releases from the Solid Waste Management Units (HSWA Corrective Action); 3) Facilities closing RCRA and non-RCRA Solid Waste Management Units; 4) RCRA and non-RCRA facilities which conduct corrective action through Enforcement Orders; 5) Facilities which self-implement the cleanup regulations of 30 TAC 335 and 350; and 6) Federal Facilities which may include all the five (5) items listed above.

Status of Groundwater Monitoring. There are more than 7,300 monitor wells in place under the Corrective Action Program. During 2005, an estimated 15,500 groundwater samples were collected and approximately 9,800 of these samples showed groundwater contamination.

Status of Groundwater Contamination. For 2005, 549 cases are listed by county in Table 1 under the division heading "RMD/CA.". None of these cases required notification to local officials under TWC §5.23. Two of these cases required notification to private well owners under TWC §26.408. The Corrective Action Section identified 21 new cases of groundwater contamination in the 2005 report. Remediation activities were completed for 13 cases of groundwater contamination in 2004 (action completed) and were dropped from the 2005 report.

Dry Cleaner Remediation Program

Program Description. The Dry Cleaner Remediation Program was created when House Bill (HB) 1366 amended Subtitle B, Title 5, Health and Safety Code by adding Chapter 374 Dry Cleaner Response. With its implementation, the Dry Cleaning Remediation Program was created when the law became effective on September 1, 2003. This law established new environmental standards for dry cleaners and a remediation fund to assist with remediation of contamination caused by dry cleaning solvents. The law also required the TCEQ to set up an Advisory Committee to assist in the development of rules to implement the new law.

HB 1366 requires all dry cleaning drop stations and facilities to register with the TCEQ. Many of these dry cleaners will be required to pay an annual registration fee, solvent fee and implement new performance standards at their facilities. Funds collected from the registration and solvent fees are used to perform corrective action at eligible contaminated dry cleaning facilities and/or drop stations.

Interested parties may submit an Application for Ranking to the DCRP. Complete applications are ranked and accepted to the program within 90 days of receipt. If the site is currently participating in the Voluntary Cleanup Program (VCP), then a signed Program Participation Election Form (PPEF) must be submitted, within 45 days, stating the applicant terminates their participation in the VCP before they are accepted into the DCRP.

Chapter 374 of the Health and Safety Code was amended when the 79th Texas Legislature passed and the Governor signed HB 2376 and SB 444. HB 2376, which became effective September 1, 2005, removed the 5-year ownership requirement for landowner eligibility, revised fee structures, extended the deadline for opting out of the DCRP fund, and limited the applicability of some performance standards. SB 444, which became effective on passage of legislation, extended the deadline for opting out of the fund to February 28, 2006, and allows some opt-out dry cleaners to receive credit for previously paid fees.

Status of Groundwater Monitoring. By the end of 2005 there were approximately 364 regulatory monitor wells located at 42 Dry Cleaner Remediation Program sites subject to groundwater monitoring. Approximately 186 monitor wells have been affected by contamination. During 2005, approximately 416 groundwater samples were collected from the 42 DCRP sites. Approximately 222 samples have been affected by contamination.

Status of Groundwater Contamination. 2005 was the first year groundwater contamination cases were reported for the DCRP. Of the 42 DCRP sites subject to groundwater contamination, 21 DCRP sites are new cases first reported in 2005. During 2005, there were no ground-water contamination cases requiring notification to local officials under TWC § 5.236 (HB 938) and no ground-water contamination cases requiring notification to private water well owners under §26.408 (HB 3030).

Superfund.

Overall Program Description. In 1980 the United States Congress passed the Comprehensive Environmental Response, Compensation, and Liability Act (CERCLA), commonly known as the "Superfund" law. The purpose of the federal Superfund legislation was to protect public health and the environment from hazardous substances by authorizing federal action in response to releases into the environment from abandoned hazardous waste sites. Potentially contaminated sites that are referred to the Remediation Division (RMD) by the TCEQ's district offices, the EPA, local government entities, and individuals are evaluated and ranked according to the degree of hazard presented to the public health and the environment. High ranking sites are referred to the EPA for placement on the National Priorities List (NPL). When sites are listed on the NPL, the TCEQ staff petitions EPA for federal funds for planning, site investigation, feasibility studies, design work, remediation, and operation and maintenance of the site.

The Texas State Superfund Program was created in 1985 by amendment to the Texas Solid Waste Disposal Act to address those sites not eligible for funding under the Federal Superfund Program. The State Superfund Program follows the same step-by-step process, from corrective action planning to remediation, as described for the federal program. The Act requires that sites placed on the State Superfund Registry

first seek funding for site cleanup from responsible parties, then federal resources, and lastly state resources.

Groundwater monitoring activities occur throughout the Superfund process, from planning through remediation and operation and maintenance phase. Residential, public and industrial wells near a potential site, in addition to existing or newly installed site monitoring wells, would typically be sampled to help determine whether a site warrants placement on the NPL. If not, the site would be evaluated for possible inclusion on the Texas Superfund State Registry of Hazardous Substances Sites for remediation under the State Superfund Program. Once placed on either the NPL or state registry, the potentially responsible parties (PRPs) are provided the opportunity to enter into an enforceable administrative order to conduct all aspects of site investigation and remediation. If the PRPs are unwilling to enter into an enforceable order, the state proceeds with this work.

A site investigation is conducted to characterize the type and volume of contaminants at a site, the media (such as soil or groundwater) contaminated, the lateral and vertical extent of contamination, the risk the site poses to human health and the environment, and to allow the selection of a remediation technology during the feasibility study or presumptive remedy study. Groundwater monitoring wells are installed during the site investigation to determine the effect, if any, a site has had or may have on local groundwater resources, and to select alternatives that could be used to solve the problems at the site. The remediation technology selected is highly site-specific but may involve actions to control the source of the contamination and/or to remove contaminants from a groundwater bearing zone. If the remedy involves the pumping and treatment of contaminated groundwater, additional monitoring wells are generally installed and hydrogeologic data collected during the remediation. In addition, after the remediation is complete, groundwater monitoring may occur as a part of the operation and maintenance phase until the remediation goal is reached.

Superfund Cleanup Program.

Program Description. Superfund includes the Site Discovery and Assessment and Cleanup Programs. Site Discovery and Assessment is the first step in evaluating a site to determine if it is eligible for listing on either the state Superfund registry or the federal National Priorities List (NPL). In fulfillment of its role, the superfund Cleanup Program ensures that all Superfund activities are completed in a timely and efficient manner, and in accordance with all applicable state and federal laws and rules. The Superfund process and the role of Superfund Cleanup Program vary between the state and federal Superfund Programs as illustrated below:

Potentially Responsible Party Lead Sites - Under Chapter 361, Texas Health and Safety Code, Solid Waste Disposal Act, §361.185, eligible state sites that do not qualify for the federal Superfund program must first be addressed by potentially responsible parties (PRP). Within the PRP lead remedial process, there are milestones that mark progress in relation to the various phases of the cleanup project as stated in an administrative order.

State Lead Sites - If PRPs are not available or forthcoming, the program may then utilize the Hazardous & Solid Waste Remediation Fee Account as a funding source

for state-conducted remediation activities. Within the state lead remedial process, there are milestones that mark progress in relation to the various phases of the cleanup project.

Federal Sites - In general, after the state refers a site to the EPA, and it is accepted for the NPL, SCS either takes the lead or provides management assistance to EPA's CERCLA program. The state assists EPA or takes the lead in the project management of the remedial investigation, feasibility study, remedial design, remedial action and operations and maintenance phases.

Status of Groundwater Monitoring. The Superfund Site Discovery and Assessment program reported sampling occurred at approximately 108 wells in 2005, with 54 of those showing contamination. The Superfund Cleanup Section reported sampling occurred at approximately 1729 wells from 91 sites in 2005.

Status of Groundwater Contamination. For 2005, 65 cases are listed for Superfund Cleanup Program and 22 cases are listed for the Superfund Site Discovery and Assessment Program by county in Table 1 under the division heading “RMD/SC” or “RMD/SSDAT”. Of these, 2 ground-water contamination cases required notification to local officials under TWC § 5.236 (HB 938) and 2 cases required notification to private water well owners under §26.408 (HB 3030).

Petroleum Storage Tank Program.

Program Description. The Petroleum Storage Tank (PST) program regulates underground and aboveground product storage tanks as authorized by the federal Solid Waste Disposal Act of 1970, as amended by the Resource Conservation and Recovery Act of 1976, and empowered by Subchapter I, Chapter 26 of the Texas Water Code. Approximately 95 percent of the regulated storage tanks contain petroleum products with the remainder containing regulated hazardous substances.

At regulated facilities where a product release has impacted groundwater, groundwater monitoring is required in conjunction with any necessary remedial activities. Groundwater monitoring is required until contaminant concentrations reach acceptable levels determined by the PSTRPR staff on a site-by-site basis.

Status of Groundwater Monitoring. There are an estimated 27,069 monitor wells in place under the PST program. In 2005 the PST program received monitoring reports from 1,167 leaking petroleum storage tank (LPST) sites which contain approximately 8,169 monitor wells. Of these, approximately 5,835 monitor wells have contamination to groundwater. During 2005, approximately 8,988 groundwater samples were collected from the 1,167 LPST sites. Approximately 6,420 of these samples showed groundwater contamination.

Status of Groundwater Contamination. To date, a total of approximately 13,029 groundwater contamination incidents have been documented by the PSTRPR Program. There have been 8,925 cases deleted due to completed action from this and previous reports. For 2005, 3,867 cases are listed by county in Table 1 under the division heading "RMD/PST.” Of these, there are 14 cases that required notification to local officials under §5.236 of the Texas Water Code since the previous report’s publication. There were 369 cases added in 2005 of which 361 were newly identified

cases of groundwater contamination. A total of 1,183 cases were deleted from the 2004 report of which action was completed (activity status 6) on 1,153 cases. The great majority of the cases involve groundwater with documented contamination problems. A small percentage are cases where groundwater is imminently threatened.

Chief Engineer's Office, Water Programs

Total Maximum Daily Loads (TMDLs). A TMDL, or Total Maximum Daily Load, is a tool for improving water quality. TMDLs are based on the relationship between pollution sources and in-stream water quality conditions. TMDLs are developed to provide a basis for planning and implementing pollution controls, land management practices, and restoration projects needed to protect and restore water quality. The TMDL establishes the allowable loadings for a water body and thereby provides the basis to establish water quality-based controls. These controls provide the pollution reduction necessary for a water body to meet water quality standards.

A surface water body is considered impaired if it does not meet the criteria for support of one or more of its beneficial uses, as defined in the Texas Surface Water Quality Standards. The federal Clean Water Act requires all states to identify the water bodies in their jurisdiction that do not meet water quality standards. This list of "impaired" water bodies, called the 303(d) list, is developed in Texas by the TCEQ using water quality data from various sources.

As part of the TMDL process, the TCEQ may conduct additional monitoring and data collection to better understand the water quality concerns. This information is used to further analyze the water bodies in question for point source and nonpoint source pollution. For the purpose of the Joint Groundwater Monitoring and Contamination Report, groundwater contamination cases are or may be contributing to some of the impaired stream segments in the 303(d) list. The discharge to some of the impaired streams include suspected groundwater sources from industrial and wastewater facility contaminated releases and dewatering from a mine site. Naturally occurring salt beds, especially in west Texas, can contribute to an elevated salinity when a river crosses these beds. Oil and gas exploration activities can also cause the discharge of naturally occurring mineralized groundwater to nearby surface water sources.

Whether the source of contamination is point source or nonpoint source in the TMDL process, the TCEQ develops an implementation plan with the participation of local stakeholders, describing the voluntary and regulatory measures needed to achieve the pollution reduction detailed in the TMDL. The Plan may address reduction in point source pollutants through adjustments to wastewater discharge permits. Pollution from nonpoint source pollution may be addressed through measures called "best management practices." The TMDL and implementation plan together constitute a watershed action plan.

Compliance Support Division

The Compliance Support Division (CSD) within the Office of Compliance and Enforcement (OCE) contributes to the protection of the state's groundwater resources by functioning as a licensing entity. The CSD licenses those environmental professionals who design, construct, install, remove, operate, and maintain environmentally sensitive equipment, facilities, and systems that provide commercial

and residential irrigation, water and petroleum storage, drinking water protection and treatment, wastewater processing, on-site sewage facilities, and waste disposal services.

The Compliance Support Division issues 10 different types of licenses lending protection to the groundwater resources of Texas. During 2005, the CSD maintained 46,697 licensed environmental professionals, issued 21,175 new and renewal certifications, administered 11,240 examinations, and responded to 255 complaints.

The CSD also contributes to protection of groundwater by the timely processing and accurate review of licensing applications to include all education, training, experience and examination qualification requirements; the administration and validation of licensing examinations; the development and approval of training courses and instructors; the efficient issuance of new and renewal licenses; the investigation and resolution of competency reviews and enforcement cases; and the establishment and maintenance of licensing rules and standards.

On-Site Sewage Facilities Program.

Program Description. The Compliance Support Division administers the regulation of on-site sewage treatment facility (OSSF) construction as authorized in Chapter 366, Texas Health and Safety Code and guided by Chapter 285, Texas Administrative Code. The Texas Department of Health (TDH) began the permitting and regulation of OSSFs in counties without approved waste control orders on September 1, 1989. On March 1, 1990, installers and inspectors had to be trained and tested, and installers were required to be certified. On March 1, 1992, all duties and obligations of TDH relating to OSSFs were transferred to the TCEQ. The On-Site Wastewater Installer Program was moved to the Field Operations Division on September 1, 1994. Subsequently, it was again moved to the Compliance Support Division on July 1, 1997, in an effort to consolidate professional certification programs within the TCEQ. This final move coincided with the publishing of revised rules on February 5, 1997, for OSSFs and the implementation of a certification program of On-Site Sewage Facilities Installers, Apprentices, Designated Representatives, and Site Evaluators, that had been approved on December 18, 1996. Final implementation of the OSSF training program was completed on October 1, 1998. All certifications required by the rule were in place effective August 1, 1998. The regulations require that new OSSFs be designed and constructed, using current technology, and that older failing systems be brought up to current standards. Additionally, continuing education training is a requirement for OSSF professionals to maintain their annual state certification. The program also performs compliance reviews of local regulating entities to evaluate their enforcement of the state's minimum requirements. The 1997 rules resulted in considerable improvement in installation of OSSFs statewide. The improvements are due to increased requirements for proper site evaluations and planning materials. Rule revisions that became effective June 13, 2001, provided the TCEQ and its local regulating entities more enforcement tools to ensure that the proper systems are being installed, inspected, operated, and maintained. Rule revisions that became effective August 29, 2002, provides the TCEQ with the authority to charge a fee up to $500 per permit if the local permitting entity gives back the program or the entity's program is revoked by the TCEQ. Rule revisions that became effective September 11, 2003, were administrative in nature in an effort to clarify requirements for issuing and renewing

licenses and to achieve consistency with other legislation (Professional Geoscientists Practice Act). Rule revisions that became effective April 28, 2004, addressed the disposal of water softener discharge and rules that became effective January 6, 2005 addressed the disposal of graywater.

Status of Groundwater Monitoring Programs. The Compliance Support Division's contamination investigation program is generally a complaint response program. The programs in the division do not involve the monitoring of groundwater in association with a regulated activity in order to detect contamination. When appropriate during certain remediation or enforcement activities involving groundwater contamination, the TCEQ may perform or require groundwater monitoring to evaluate remediation progress or success.

Status of Groundwater Contamination. The Compliance Support Division provided technical assistance on more than 4,400 inquiries during 2005. No current case involves monitoring for groundwater contamination. Construction of an OSSF treatment and disposal system must be isolated from certain areas such as water wells, lakes, roads, and other objects subject to contamination from the OSSF or that may prevent the proper operation of the system. Additionally, no individual may install, construct, alter, extend, or repair an OSSF unless the individual holds a valid certification issued by the executive director of the TCEQ or has a valid exemption.

Monitoring Operations Division

Non-Point Source Pollution Management Program. The Texas Non-Point Source (NPS) Pollution Management program, authorized by Section 319 of the Clean Water Act, is implemented within the Monitoring Operations Division. The Division has responsibility for coordinating and updating the NPS assessment report and the NPS management plan, including the groundwater portions of the report. Priority activities involve oversight of grants and data collection, outreach activities, and development of watershed action plans. The NPS Program coordinates its activities with the basin management cycle through the Clean Rivers Program. While continuing its ongoing programs, the NPS program focuses new assessment and §319(h) funds in various watersheds in support of TMDL program activities addressing listed impaired water bodies.

The NPS Program produces the NPS Assessment Report and the NPS Management Program every five years, and provides annual assessment and management program updates as necessary. The program also administers §319(h) grants for the implementation and demonstration of best management practices for controlling nonpoint source pollution. Grant administration includes such activities as publication of requests for proposals, conducting workshops for grant applicants to explain the process and format for applications, reading and ranking project proposals, and making program recommendations to EPA. After award of a grant, intergovernmental/interlocal agreements must be executed, and contract administrative activities carried out, such as preparing progress reports, processing vouchers, and making site visits.

A statewide program to educate people in urban areas about nonpoint source pollution is a major commitment of the TCEQ NPS Program. Public awareness is necessary for developing the climate needed to address the water quality problems

posed by nonpoint source pollution, The NPS Program works with the Small Business and Environment Assistance Division to implement outreach and education activities through brochures, pamphlets, mass mailings, and videos; newsprint, radio, and television media coverage; and state and regional workshops.

Enforcement Division

Program Description. The Enforcement Division drafts formal agreements to resolve compliance issues discovered at facilities regulated by the TCEQ. Enforcement actions that involve groundwater contamination are resolved primarily through administrative Agreed Orders that require investigation, monitoring and remediation activities in accordance with state and federal rules and regulations.

Status of Groundwater Contamination. Four Enforcement cases are listed in this report under the division heading "ENF". Notification under §5.236 of the Texas Water Code was required for one case during the current reporting period. One new site was added in 2005.

Field Operations Division

Program Description. Field Operations Division personnel are generally the first responders to complaints, spills, or various other situations that may result in groundwater contamination. Reports of alleged groundwater contamination received from citizens or referred from other agencies or entities are assigned for investigation to Field Operations. Regulated activities may include industrial and municipal wastewater discharges, industrial hazardous and solid waste storage and disposal, municipal solid waste transfer and disposal, and petroleum storage tanks. After the investigation is completed and contamination is confirmed, field personnel will refer the case to the appropriate division for coordination.

Information is gathered about the contamination through site investigation, well inventories, and/or water quality sampling. The information is analyzed and efforts are made to effect remediation or initiate enforcement as necessary. Reports are maintained in investigation files for complaint sites or spill sites in the TCEQ's Central Records.

In addition, the Field Operations Division administers the Edwards Aquifer Protection Program rules consisting of review and approval of water pollution abatement plans, sewage collection system plans, and static hydrocarbon and hazardous substance storage facility plans. Rules for the protection of the Edwards Aquifer (Title 30, Texas Administrative Code, Chapter 213) were amended and expanded, becoming effective in September 2005.

Status of Groundwater Monitoring Programs. Investigation of groundwater contamination is essentially a response program. The program does not involve monitoring of groundwater in association with a regulated activity in order to detect contamination. However, during certain remediation activities of identified groundwater contamination, the TCEQ may perform or require groundwater monitoring to evaluate remediation progress or success.

Status of Groundwater Contamination. Three cases of groundwater contamination are listed, by county, in Table 1 under the division heading "FOD." The two cases in

Dallas County (Builders Transport/ Jay Lines and Southfair Community Development) are referred to the Corrective Action Section in FY 05. Two cases from FY 04 were deleted in FY 05 since both cases (City View Acres and Williams Trailer Court) are being handled in Remediation Division. None of the cases listed in FY 05 required notification to local officials under TWC §5.236.

Investigation of Perchlorate Occurrence in High Plains Region of Texas

In the spring of 2002, TCEQ contractors sampling public drinking water systems for the Unregulated Contaminants Monitoring Regulations (UCMR) program, reported two detections of perchlorate (ClO4) in public water supply systems in the High Plains Region of Texas. Drinking water sampled from a point-of-entry supplied by an elevated storage tank in Levelland, Texas, and from a point-of-entry supplied by the McMillan Well Field in Midland, Texas, both showed detections of the constituent that exceeded the recommended action level of 4 ppb (4 µg/l) as adopted by the TCEQ. An action level is the level of a chemical in drinking water that is considered not to pose a significant health risk to people ingesting that water on a daily basis. It is calculated using standard risk assessment methods for non-cancer and cancer endpoints, and typical exposure assumptions, including a 2-liter per day ingestion rate, a 70-kilogram adult body weight, and a 70-year lifetime.

Texas Tech University Water Resources Center entered into a cooperative agreement with the TCEQ to develop a large-scale sampling program to determine the source and distribution of perchlorate in groundwater in the Midland area. The program included sampling public water system wells in Andrews, Borden, Dawson, Ector, Gaines, Glasscock, Howard, Martin and Midland counties. Water samples were tested for perchlorate and a suite of common ion constituents. Additionally, literature and historical research was conducted to help determine the source of perchlorate, and the relationships of geologic formations to perchlorate detections were examined.

No clear source of the perchlorate is apparent from the data collected. There is no obvious correlation of perchlorate presence, absence or concentration with any subsurface geologic feature or natural surface feature. A draft report produced by Texas Tech University Water Resources Center in January, 2003 speculated that the most likely scenarios would be 1) a natural source of perchlorate; 2) agricultural use of fertilizers containing perchlorate; 3) in situ generation of perchlorate by electro-chemical reactions; or 4) a combination of any or all of the previous three. Texas Tech University Water Resources Center has been contracted for the second phase of the project, expanding the sampling effort to 23 additional counties in the High Plains, and additional research into possible sources.

The source of perchlorate, while still not definitely identified, is considered to be natural. This conclusion is supported by the large scale occurrence, nested well results, unsaturated soil sampling, and direct generation experiments. Presence of perchlorate in the unsaturated zone favors natural sources either in the unsaturated sediments themselves or in infiltrating precipitation. Upward diffusion from more saline groundwater is a less likely natural source. Samples that were originally reported as non-detects (below 0.5 ppb) have been reanalyzed using a more sensitive method that indicates that many did contain perchlorate (between 0.1 and 0.5 ppb). It is the opinion of researchers at the Texas Tech University Water Resources Center

that the generally lower concentrations in the northern counties are likely due to the deeper depth to the saturated zone, which increases travel time, as well as the larger saturated thickness, which encourages greater dilution. It is clear from the distribution of perchlorate in the study area that groundwater south and east of the tested area may be impacted, as well as the eastern counties of New Mexico. A final report for the study can be found at http://www.waterresources.ttu.edu/.

Texas Water Development Board

Program Description. The Texas Water Development Board (TWDB) conducts an active groundwater resource assessment program. TWDB personnel have identified boundaries and various characteristics for all of the State's major and minor aquifers including water availability, recharge, and other geologic information. In addition, TWDB has identified the major entities using groundwater within each river basin, the aquifer(s) from which they pump, the quality of water being developed, and the quantity of water needed for a 50-year planning period. To accomplish this, TWDB collects data on the occurrence, availability, quality, and quantity of groundwater present and the current and projected demands on groundwater resources. The statewide groundwater level measurement program, groundwater quality sampling program, and groundwater studies are vital to the state's regional water planning efforts.

The purpose of the groundwater quality sampling program is to collect data to: 1) monitor changes, if any, in the quality of groundwater over time and 2) establish, as accurately as possible, the baseline quality of groundwater occurring naturally in the state's aquifers. TWDB conducts the groundwater quality monitoring program in accordance with procedures established in its Field Manual for Ground Water Sampling and by obtaining data collected by other entities also following these and similar procedures, such as groundwater conservation districts, the U.S. Geological Survey, and other state and federal agencies.

TWDB personnel process and store collected data by state well number in the TWDB groundwater database, including indicators of sample reliability, collecting entity, and analytical laboratory along with sample results. Because personnel identify wells with latitude and longitude, geographical information systems can spatially present water-quality data throughout the State. On occasion, the groundwater resource assessment program allows eligible entities to purchase water-quality lab equipment through agricultural conservation grants funded by the TWDB. Selected constituents reported by grant recipients are also included in the database.

Status of Groundwater Monitoring Programs. The TWDB sampled approximately 589 sites (wells and springs) in 2005. TWDB's collection of these samples and analysis of additional samples from cooperative entities comprise the ambient groundwater quality sampling program. As cooperators continue to send in data, the actual number of analytical results obtained from sites sampled in 2005 will be greater. TWDB enters water-quality data collected under this program in its groundwater database, scans accompanying images for an image-file database, available on the TWDB's Water, Information, Integration, and Dissemination internet-based mapping application (http://wiid.twdb.state.tx.us/ims/wwm_drl/viewer.htm), and files them in their Located Well Data file room. The sites have accurate latitude and longitude data for use with geographic information systems.

Figure 9 tabulates those sites of the 589 samples collected by the TWDB and analyzed by the Lower Colorado River Authority lab that contained selected constituents in excess of their maximum contaminant levels. In addition to the constituents listed in Figure 9, TWDB's contracted lab analyzes the samples for

major cations, alkalinity, silica, strontium, and other additional trace elements. The TWDB concentrated its sampling in the Gulf Coast aquifer (427 wells) but also sampled in the Carrizo-Wilcox and Trinity aquifers, in addition to several minor aquifers: the Yegua-Jackson, Lipan, Edwards-Trinity (High Plains), and the West Texas Bolsons. Sampling begun in 2005 in the Carrizo-Wilcox aquifer should be completed in 2006. A small number of samples were collected in a few other aquifers for localized projects.

Figure 9. Texas Water Development Board Results of Analyses – 2005

Category	Constituent	MCL	Number greater than MCL
Primary	Antimony	6 μG/L	0
	Arsenic	50 μG/L	11
	Barium	2 MG/L	0
	Beryllium	4 μG/L	0
	Cadmium	5 μG/L	0
	Chromium	100 μG/L	0
	Fluoride	4 MG/L	4
	Gross Alpha	15 pCi/L	46
	Gross Beta	50 pCi/L	3
	Lead	Any detection	36
	Mercury	2 μG/L	N/A
	$NO_2 + NO_3$ (N)	10 MG/L	12
	Radium^{226} + ^{228}	5 pCi/L	N/A
	Selenium	50 μG/L	0
	Thallium	2 μG/L	2
Secondary	Chloride	300 MG/L	108
	Copper	1 MG/L	0
	Fluoride *	2 MG/L	29
	Iron	0.3 MG/L	78
	Manganese	50 μG/L	111
	pH	<7.0	106
	Sulfate	300 MG/L	31
	Dissolved Solids	1000 MG/L	101
	Zinc	5 MG/L	0

* Greater than 2.0 mg/L to 4.0 mg/L
MCL = maximum contaminant level
mg/L = milligrams per liter
μg/L = micrograms per liter
N/A = not applicable
pCi/L = picocuries per liter

Seven cooperating groundwater districts, following TWDB procedures, collected samples from the Edwards (Balcones Fault Zone), Trinity, and Ogallala aquifers for the TWDB ambient water-quality program in 2005. The TWDB is not a regulatory agency and has no groundwater protection regulatory programs. Consequently, the TWDB does not have regulatory jurisdiction over contamination cases detected by the agency. Any detection of contamination is referred to the proper regulatory agency. The accompanying map (Figure 10) shows the location of the 589 sites sampled by the TWDB in 2005.

Figure 10. Texas Water Development Board Sampling Locations – 2005

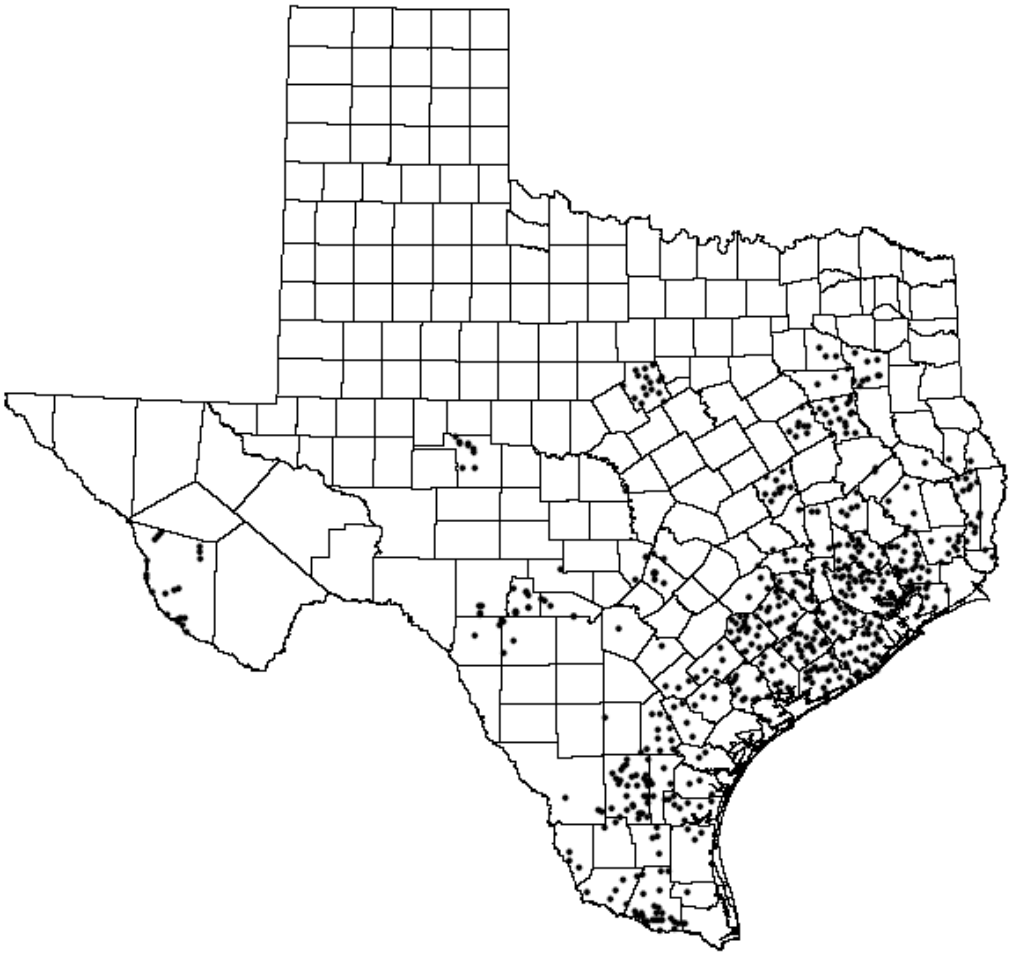

Railroad Commission of Texas

Oil and Gas Division

Class II Underground Injection Control Program Description. The Railroad Commission of Texas (RCT) regulates the disposal of oil and gas wastes by injection (Statewide Rule 9), the injection of fluid for enhanced oil recovery (Statewide Rule 46), and the underground storage of hydrocarbons (Statewide Rules 95, 96, and 97). As of December 31, 2005, the inventory of active wells in these categories was 31,794 out of 50,715 currently permitted wells. The RCT's Underground Injection Control Program for these categories of wells (Class II) is administered under authority issued by EPA under the Safe Drinking Water Act. The focus of the program is the protection of underground sources of drinking water. Class II wells must meet permitting standards and be tested and monitored to demonstrate mechanical integrity.

Class III Brine Mining Injection Well Program Description. Brine mining injection wells (Class III) are typical of solution mining wells. The RCT Class III Brine Mining Injection Well Program was approved on March 29, 2004. Since then, all active brine mining facilities were re-permitted per the provisions of Statewide Rule 81. Currently, 73 brine mining injection facilities with a total of 85 active brine mining injection wells are operating in Texas. A majority of brine mining facilities are required to monitor groundwater quality and submit groundwater-monitoring reports from 69 total monitoring wells for sampling. Groundwater monitoring is not conducted at facilities where usable quality groundwater is not present, typically located on salt domes along the Gulf Coast.

Statewide Rule 8 Water Protection Program Description. Through the Statewide Rule 8 Water Protection Program, the RCT regulates the surface storage and disposal of oil and gas wastes and brine retention facilities associated with brine mining and underground hydrocarbon storage. Rule 8 requires permits for pits and disposal methods that are not specifically authorized by the rule. There are currently 29 land farming facilities permitted for disposal of oil and gas waste and 4,100 pits permitted for storage or disposal of oil and gas wastes or retention of brine. Of the 4,100 permits, approximately 48 percent authorize pits to be used for short-term storage (48-72 hours) of produced water during emergency situations. The remaining permits are for various categories of pits, including saltwater disposal pits, collecting pits, skimming pits, brine pits, brine mining pits, and drilling fluid and gas plant evaporation/retention pits. Many of the pit permits require liners and leak detection systems. Rule 8 permits may also contain groundwater monitoring requirements in certain circumstances. The RCT monitors 160 wells associated with 52 disposal sites regulated under Rule 8. No monitoring wells were determined to be affected by contamination in 2005. The RCT also responds to citizen complaints regarding alleged groundwater contamination or alleged unauthorized activities that may endanger groundwater. RCT response may include investigation and sampling by the appropriate district office.

Oil-field Cleanup Program Description. Oil-field cleanup activities fall under the jurisdiction of the RCT and are subject to regulations under Statewide Rule 8, Statewide Rule 20, Statewide Rule 91, and RCT Special Orders. Other jurisdictional

rules that regulate oil-field protection and cleanup activities include: SWR 13 (well completion requirements), SWR 14 (plugging requirements), SWR 9 (injection [disposal] into a non-productive zone), SWR 46 (injection into a productive zone), SWR 57 (reclamation plants), SWR 93 (water quality certification), SWR 94 (disposal of oil and gas NORM waste), and SWR 98 (standards for management of hazardous oil and gas waste). Through SWR 30 (Memorandum of Understanding) the TRC maintains jurisdiction over natural gas plants and compressor stations.

If groundwater contamination occurs at a site, the responsible party is required to remediate to acceptable levels. Responsible parties may volunteer remedial action or cleanup may be required by legal action (Operator Cleanup Program). Operators, developers, or individuals who are not responsible for the contamination may participate in the Voluntary Cleanup Program. When investigation and research cannot locate a responsible party, the Site Remediation Section of the Oil and Gas Division will oversee the remediation of the groundwater contamination with state funds (State Funded Cleanup Program).

Monitoring wells are associated with all cases involving groundwater contamination. The number of monitoring wells at a site depends on the severity of the impact, the expanse of the plume, the toxicity of the contaminants of concern, and the sensitivity of the site. Most of the confirmed groundwater cases listed in this report under Railroad Commission Jurisdiction are under the purview of the Site Remediation Section of the Oil and Gas Division. There are 246 Operator Cleanup Program (OCP) sites, seven (7) Volunteer Cleanup Program (VCP) sites, and 20 State Funded Cleanup (CU) sites in the 2005 Annual Joint Groundwater Contamination Report. Complaints, nonpoint source grant investigations, District Office managed sites, and sites managed by other sections of the Oil and Gas Division of the TRC comprise the remaining listings on the TRC portion of the report.

Status of Groundwater Contamination. There are 337 groundwater contamination cases, listed by county, in table 2 under the heading RCT. The 337 cases are located in 110 counties. There are 108 new cases under RCT regulation that have been added to the report in 2005. Activities were completed on ten cases that are listed on the 2005 report. A total of 12 cases were removed. No cases were referred to the RRC from other agencies; and the new cases were due to self-reporting, complaints, and routine investigations. For the 2005 report, the enforcement status has changed in 27 cases from the 2004 report.

Surface Mining and Reclamation Division

Program Description. The Surface Mining and Reclamation Division (SMRD) of the Railroad Commission of Texas (Commission) is authorized to enforce State laws and regulations consistent with the Texas Surface Coal Mining and Reclamation Act (Vernon's Texas Codes Annotated, Ch. 134, Texas Natural Resources Code) and the Texas Uranium Surface Mining and Reclamation Act (----, Ch. 131). As part of the groundwater information required in the Regulations, determination of the quality of subsurface water includes the analysis of common inorganic groundwater constituents plus certain trace metals. Monitoring plans for pre-mining, mining, and post-mining conditions are required, normally on a three-month basis, in order to track variations in water-quality parameters.

Six (6) different companies at 12 permitted sites are presently mining coal, mostly lignite. Four (4) permittees have mines that are under reclamation operations and two (2) companies have permitted mines but have not commenced activities. Three (3) different companies are conducting uranium exploration activities at five (5) permitted sites. Groundwater monitoring, both sampling for water-quality analysis and measurement of water level, is required for one year on a quarterly basis for the baseline information that is submitted with the initial permit application. In addition, the mining companies are required to submit plans for quarterly groundwater monitoring during mining and post-mining reclamation activities for Commission review and approval. Monitoring is done by or on behalf of the mining companies, which are required to submit the analytical results to the Commission on a quarterly basis, usually for the following parameters, in milligrams per liter (mg/L):

Calcium	Bicarbonate
Magnesium	Carbonate
Sodium	Sulfate
Potassium	Chloride
Iron (Total and Dissolved)	Fluoride
Manganese (Total and Dissolved)	Nitrate, as Nitrogen
Total Dissolved Solids	

Typically, an annual sample is also analyzed in a subset of these wells (spoils wells) for the following trace metals, in milligrams per liter:

Aluminum	Boron	Copper	Molybdenum
Arsenic	Cadmium	Lead	Selenium
Barium	Chromium	Mercury	Zinc

Continued quarterly samples during the entire permit period (mining and reclamation) include the chemical analysis of at least the following parameters:

Sulfate	Electrical Conductivity and Temperature
Chloride	Iron (Dissolved)
Total Dissolved Solids	Manganese (Dissolved)

Monitoring by the Commission is generally conducted only during investigations for some specific reason, such as water-quality complaints. The Commission no longer maintains a laboratory, and chemical and physical analysis of samples collected by enforcement personnel are sent to a commercial laboratory under contract with the Division. Typically between 5 and 15 water-quality and quantity complaints are investigated annually by Commission field personnel. To date, investigations have not borne out any confirmed contamination cases.

Status of Groundwater Monitoring Programs. All of the above-mentioned mining facilities, including those under reclamation operations, are subject to groundwater monitoring. Staff estimates that about 460 wells are being sampled four times per year (approximately 1,840 samples and >5,600 analyses). To date, results of the sampling program do not indicate that any contamination attributable to mining and reclamation activities has occurred.

Various commercial laboratories perform chemical analyses for the mining companies and some have in-house laboratories. The Commission has no control over the actual sampling and sample preparation procedures, except to recommend generally accepted procedures (USEPA, USGS, etc.). Therefore, the Commission has no direct control over the quality of the chemical analyses reported by the companies. Methods for evaluating the results of chemical analyses (ionic balance) are being exercised by the mining companies and the Commission.

Status of Groundwater Contamination. There have been no confirmed contamination cases in the Surface Mining and Reclamation Program. Groundwater impacts related to the initial and current mining activities are almost totally associated with aquifer head draw-downs and declines. It may take years to decades for the spoils areas to become re-saturated and the groundwater contributions from the spoils areas to start affecting adjacent aquifers and stream base-flow. At that time, the preventive nature of the Commission permitting and enforcement activities should minimize the type of groundwater contamination expected from the spoils areas.

Department of State Health Services

Program Description. The Department of State Health Services (DSHS), formerly the Texas Department of Health, has limited involvement in groundwater protection, although it does provide services that are related to groundwater safety and public health concerns. With regard to groundwater issues, the Community Hygiene Group in the Division of Regulatory Services acts primarily in a non-regulatory manner and serves in an advisory or public service role. If and when public health is impacted by groundwater contamination, the agency's response would focus on providing advice and assistance to the population affected. Since DSHS involvement in groundwater issues is primarily advisory, the agency assists in determining the problem and providing help to the affected public. Regulatory aspects and remediation requirements would, however, be the responsibility of other state and federal agencies, as appropriate.

Although there are no direct programs that relate to groundwater protection, DSHS does have programs that indirectly provide protection to the state's water resources. Under the Regulatory Licensing Unit, the Chemical Reporting Group administers and enforces Tier II reporting of hazardous substances. The Policy Standards and Quality Assurance Unit oversees programs for youth camps, childcare centers and investigates public health nuisance complaints.

Status of Groundwater Monitoring Programs. The DSHS Division of Regulatory Services of the Radiation Branch does not regulate radioactive waste disposal, but does regulate radioactive waste processing. A total of 4165 facilities require or may require groundwater monitoring in 2004, including RGR Panna Maria, Conoco Conquista, and WCS. Exxon Mobil is not included since it does not monitor groundwater but it is regulated by DSHS. As needed, the Radiation Branch will sample groundwater as a result of an incident, complaint, or situation that leads the Radiation Branch to believe there may be groundwater contamination.

The DSHS Laboratory Services Section performs chemical and microbiological analyses for any program at DSHS that needs water quality testing for its samples. For example, the laboratory routinely performs PCB analyses of surface and groundwater samples for the federal PCB program. The Laboratory Services Section also accepts water samples for routine microbiological analysis from the public for a fee

Licensees of the DSHS currently monitor groundwater for general water-quality, radionuclides, and other specified hazardous and potentially-hazardous constituents, as defined, on a routine basis. Monitoring locations include wells associated with or in the vicinity of various inactive in-situ uranium mine sites, inactive uranium millsites, and a low-level radioactive-waste processing and storage site. Annually, the DSHS collects split samples from selected monitoring wells at the inactive uranium millsites. Occasionally, the DSHS may sample groundwater monitoring wells as a result of a, complaint, or situation which leads the BRC to believe that a release to groundwater may have occurred.

Status of Groundwater Contamination. A total of 96 groundwater samples collected in 2004. Out these, seven wells show groundwater contamination at the

Conoco site. The seven wells have concentrations of one or more of the following constituents in excess of regulatory limits: Cadmium, Lead, Radium 226-228, Gross Alpha. One case is documented in table DSHS-1 in FY 05.

Other DSHS Programs. DSHS offers support on an as-needed basis when issues arise regarding the potential contamination of drinking water, including drinking water that is produced from a groundwater source. In such cases, DSHS may provide analytical, toxicological and epidemiological support for the purpose of protecting the public health.

Texas Department of Agriculture

Program Description. The Texas Department of Agriculture (TDA) has lead authority for pesticide regulation in Texas. The TDA recognizes certain pesticides as potential groundwater contaminants and has a primary responsibility in preventing unreasonable risk to human health and the environment from the use of pesticides. The agency conducts a variety of activities designed in part or entirely to reduce the potential of groundwater contamination by pesticides:

Product Registration: All pesticide products sold and used in Texas must be registered with the TDA. This process ensures these products have met all USEPA requirements for use.

Pesticide Label Compliance and Enforcement: The agency has responsibility and authority under the Texas Agricultural Code to enforce pesticide labels, which include directions and precautions that directly or indirectly reduce the potential of groundwater contamination.

Pesticide Applicator Training: All prospective users of restricted-use or state-limited-use pesticides are required to obtain an applicator's license. This process includes training in the proper and legal use of pesticides, applicator testing, and continuing education.

Risk Assessment: The TDA maintains a program to assess the potential impacts of agricultural chemicals on human health and the environment, including groundwater quality. Pesticide related water quality issues are directed by this program.

Pesticide Management Plan for Prevention of Pesticide Contamination of Ground Water (PMP): The TDA serves as chair of the PMP Task Force, under the authority of the Texas Groundwater Protection Committee. Staff participates on several interagency subcommittees and task forces charged with conducting various aspects of the State's generic PMP.

These activities are conducted to ensure compliance with federal and state laws and regulations relating to the use of pesticides and the protection of groundwater resources. In addition, the TDA also provides support and assistance in all state environmental projects where agricultural pesticides use and regulation are of concern.

Status of Groundwater Monitoring Programs. The TDA does not routinely conduct groundwater monitoring for pesticides. The agency relies on monitoring data generated by the Texas Commission on Environmental Quality and Texas Water Development Board to identify sites of concern. In addition, monitoring data of federal, local, and private entities are also evaluated when available. At that point, the TDA may address the situation through any or all of its regulatory activities as well as coordinate prevention efforts with other government, educational, and/or private entities.

Texas State Soil and Water Conservation Board

The Texas State Soil and Water Conservation Board (TSSWCB) was created in 1939 by the Texas Legislature to organize the State into soil and water conservation districts (SWCDs) and to serve as a centralized agency for communicating with other state and federal entities as well as the Texas Legislature. Headquartered in Temple, Texas, the TSSWCB offers technical assistance to the states' 217 SWCDs and maintains regional offices in strategic locations in the State to help carry out the agency's water quality responsibilities. The TSSWCB is governed by a seven-member board composed of two Governor appointees and five landowners elected throughout Texas by more than 1,000 SWCD directors.

The TSSWCB is the lead agency for the planning, management and abatement of agricultural and silvicultural nonpoint source pollution, and administers the Texas Brush Control Program. The TSSWCB has no statutory authority in the area of point source pollution, including misuse or accidents involving agricultural chemicals that are defined as point source pollution. The Board cooperates with the TDA and TCEQ in instances of point source agricultural chemical pollution. The TSSWCB also works with other state and federal agencies on NPS issues as they relate to Water Quality Standards and Criteria, Total Maximum Daily Loads, and Coastal Zone Protection. The TSSWCB works to ensure SWCDs and local landowners are adequately represented in these matters that could have a significant impact on future conservation and utilization of natural resources.

The TSSWCB has authority to establish water quality management plans in areas that have developed, or have the potential to develop, agricultural or silvicultural nonpoint source water quality problems. This program provides, through local soil and water conservation districts, development, supervision and monitoring of individual water quality management plans for agricultural and silvicultural lands. Besides their involvement in the abatement of nonpoint source pollution, the Board also helps to preserve groundwater resources with its Cost Share Program and Brush Control Program. The Cost Share Program funds up to 75 percent of the implementation costs for a Water Quality Management Plan which is developed and approved by the Board. This plan represents a commitment by the landowner to use the best management practices for their land uses available, as laid out in the plan, in order to protect their land and water resources from erosion, pesticide contamination, and over use. The Brush Control Program also protects groundwater resources by controlling invasive brush species which use large amounts of water. By controlling the brush in an area and restoring the native grasses, more water is available to recharge the aquifer below.

Status of Groundwater Monitoring Programs: The TSSWCB has funded two projects to assess the impacts of best management practices (BMPs) on groundwater quality. The first project is being conducted by the Texas Cooperative Extension (TCE) to demonstrate the effectiveness of BMPs to reduce nitrate in groundwater. The second project is being conducted by Texas Water Resources Institute (TWRI) in conjunction with Haskell SWCD, Wichita Brazos SWCD, and California Creek SWCD. The purpose of this project is to educate and provide technical and financial assistance to irrigators to develop and implement water quality management plans (WQMPs) to reduce nitrate levels in the Seymour Aquifer. The TSSWCB continues

to participate with the Agricultural Chemicals Subcommittee of the Texas Groundwater Protection Committee in the development of site-specific monitoring plans for atrazine as needed as well as co-chair the NPS Task Force of the Texas Groundwater Protection Committee.

Texas Alliance of Groundwater Districts

Program Description (General). The Texas Alliance of Groundwater Districts (TAGD), formerly the Texas Groundwater Conservation Districts Association, was formed on May 12, 1988. Its membership is restricted to groundwater conservation districts in Texas who have the powers and duties to manage groundwater as defined in Chapter 36 TWC. TAGD is organized exclusively for charitable, educational, or scientific purposes within the meaning of Section 501 (c) (3) of the Internal Revenue Code. As such it can accept tax exempt donations and use these donations to educate the public to the growing need for water conservation and groundwater protection.

The purpose of TAGD is to educate the public and further groundwater conservation and protection activities, and to provide a means of communication for the exchange of information between individual districts as well as the general public. The TAGD maintains contact with members of the private sector and various local, state, and federal officials and their agencies in order to obtain timely information on activities and issues relevant to groundwater districts. To date, there are 73 district members of the Texas Alliance of Groundwater Districts, and 4 temporary, non-voting member districts. A map and legend showing groundwater conservation district members of the TAGD are included in Appendix 6. Contacts for the groundwater conservation districts are listed in Appendix 7.

The districts are created by the Legislature or by the TCEQ with the purpose and responsibility of preserving and protecting groundwater. Groundwater districts can be created by one of three procedures: (1) special water districts can be established through action of the legislature; (2) districts can be created through a petitioning process filed with the TCEQ by property owners based on Section 36.013 TWC; and (3) districts can be created in priority groundwater management areas through procedures initiated by the TCEQ. In the last case, extensive local participation is included through management advisory committees. Districts are local or regional in their jurisdiction and have, for the most part, elected boards of directors. Among their legislatively granted authorities is the power to monitor groundwater quality. A number of districts also have the authority to bring civil court proceedings for injunctive relief against an entity causing groundwater contamination.

Status of Groundwater Monitoring Programs (General). District groundwater monitoring programs are primarily of a reconnaissance nature. Most programs are designed to track water quality trends and identify possible contaminants with minimal expenditure of resources. Generally the sampling and analytical procedures and equipment employed are less sophisticated and accurate than the sampling and laboratory procedures required to document or prove contamination. However, some districts have monitoring programs with highly accurate and sophisticated sampling and laboratory procedures similar to those of the TWDB. These districts are monitoring any changes in ambient or natural water quality conditions on a long-term basis. Groundwater studies of specific areas, contaminants, or constituents are also conducted by some districts. District groundwater quality monitoring can be used to identify problems that may then be referred to appropriate state agencies for more detailed investigation and analysis.

Status of Groundwater Contamination (General). There are 2 cases of groundwater contamination reported by the members of TAGD listed in Table 3 under the appropriate heading to indicate the individual district. The Barton Springs/Edwards Aquifer Conservation District (BS/EACD) and the Evergreen Underground Water Conservation District (EUWCD) have documented one case in of their district. Action was completed in one case in FY 05

Barton Springs/Edwards Aquifer Conservation District

Program Description. The Barton Springs/Edwards Aquifer Conservation District monitors the status of the Barton Springs segment of the Edwards Aquifer. The jurisdiction of the District covers parts of four counties including southern Travis, northern Hays, and minor portions of western Bastrop, and Caldwell counties. Routine tasks include monitoring pumping volumes from permittees, measuring water levels, collecting water samples, and performing water-quality analysis on existing and newly drilled wills within the District. Field parameters of pH, conductivity, and temperature are measured using a Eureka Manta water-quality probe. A small laboratory has been equipped by the District to measure the presence or absence of coliform bacteria, to count the number of indicator coliform colonies, and to measure levels of various basic water constituents such as nitrate, iron, chloride, fluoride, and sulfate using a Hach DR 2010 spectrophotometer. Several wells are equipped with continuous temperature/electrical conductivity probes to indicate changes in water quality.

The District has been involved in a joint groundwater study with the Texas Water Development Board (TWDB) since 1998. As part of this study, sampling is conducted for about 25 wells and springs for field parameters, nutrients, and trace metals. Additionally, the District has received grant funding from the TWDB for a more comprehensive list of groundwater parameters in 1990, 1993 and 1994 including pesticides, trace metals, radionuclides, petroleum hydrocarbons, and organics. A comprehensive list of parameters was analyzed from 28 wells and six springs in 2001. This study was part of an EPA 319h grant administered by the TCEQ to study non-point source pollution. The results of that study indicate that groundwater contaminant levels in most of the sampled wells and springs are low compared to EPA MCLs. Nine parameters were detected at levels above the TCEQ Surface Water Standards. However, samples were collected under one set of flow conditions and contaminant concentrations could vary significantly under different flow conditions. Additionally, lower levels of contaminants may be present in some samples that could not be detected due to limitations of laboratory Method Detection Levels. The District maintains a list of wells and springs "of concern" with regards to contamination on which to focus future sampling events or analyses.

Between 1996 and 2000 the District conducted groundwater dye tracing studies funded by a 319(h) grant from the Environmental Protection Agency and administered through the TCEQ. The results of this investigation were submitted to the TCEQ in August 2001. The results of this study indicate rapid groundwater velocities from recharge features to wells and springs within this karst system. The rapid travel rates and direct hydraulic connection of recharge areas to wells and springs make this aquifer extremely susceptible to contamination from a variety of sources. For example, there are periodic occurrences of increased bacteria levels in wells and springs after rainfall and subsequent recharge events.

The District conducts continuous monitoring of water levels in about 20 wells throughout the Edwards and Trinity aquifers. One of these wells (Lovelady monitor well, 58-50-301), plus discharge from Barton Springs, are used for drought declarations. The District has produced potentiometric maps of the Barton Springs Segment of the Edwards Aquifer during different aquifer conditions. The most recent of these comprehensive synoptic water-level measuring events was conducted in October 2005 under moderately low groundwater level conditions. A synoptic water-level event focusing on the southern groundwater divide was performed in November 2002 in conjunction with the Edwards Aquifer Authority.

Panhandle Ground Water Conservation District

Program Description. The Panhandle Groundwater Conservation District serves all or parts of Armstrong, Carson, Donley, Gray, Hutchinson, Potter, Roberts, and Wheeler counties. The office is centrally located in White Deer, Texas. The District monitors water levels and water quality in wells completed in the Ogallala, Blaine, Dockum, Whitehorse, and Seymour aquifers.

The District's water quality program includes the following:

- Operation of an in-house water analysis lab
- Annual sampling and analysis from selected wells
- Analysis of individual wells on a request basis
- Preparation of water quality maps
- Monitoring water quality samples and analysis results collected by other agencies operating within the District
- Participation in water quality studies with other agencies.

The District collected over 1100 annual water level measurements during 2005. Monthly water level measurements were collected from 43 wells located near or within large municipal water supply projects. The District is currently analyzing the effects of water withdrawals by this project on water quality using the information collected by these measurement programs. Along with our monthly measurements, four data recorders and four real time recorders have been installed on strategic monitoring wells near the Roberts County project and throughout the District.

The District collected and analyzed 327 routine water quality samples from wells in 2005. The wells involved are sampled either every other year or annually, depending on the water quality history of the individual well. Individual landowners or operators requested analysis of 71 samples of their wells in 2005. Three surface water samples were analyzed. Well types included irrigation wells, livestock water wells, household wells, industrial facility wells, and municipal water supply wells. Samples of rainwater collected in rain gages, operated as part of the District's precipitation enhancement program, and are also analyzed annually.

The District receives reports of sampling and analysis from several outside sources, including the following:

- Household wells around the Pantex Plant Superfund site, Carson County

- RCRA cleanup activities near the Celanese petrochemical plant, Gray County
- A municipal well field, Carson County
- A municipal well field, Roberts County

One facility, the municipal well field in Roberts County, is regulated by the District's program. Infiltration of salt water from underlying formations is the contamination concern at this facility. The District permit issued to the operator of the well field includes requirements for water level measurements and water sample analysis. Water samples are collected from 7 dedicated monitoring wells. Fourteen samples (2 sets) were analyzed in 2005. No contamination has been detected to date. The operation of large scale municipal water projects in the area may accelerate this salt water intrusion, leading to water quality degradation. The water quality program is used to monitor this possibility and the effects of other proposed projects in the area.

Texas Agricultural Experiment Station

Regulatory Programs. The Texas Agricultural Experiment Station has no regulatory authority and does no regulatory monitoring. Groundwater samples may be collected and analyzed in connection with the conduct of research investigations.

Program Description. The Texas Agricultural Experiment Station (TAES) is the official agricultural research agency in Texas. Headquartered at Texas A&M University, the TAES promotes food and fiber production that emphasizes water conservation and the protection of natural resources. The TAES operates a system of 13 research centers which are located in the major land and natural resource regions of Texas. The Texas Water Resource Institute is an administrative unit of the TAES that guides internal water-related research.

Broad goals of the TAES groundwater research program are to protect, preserve, and efficiently use water resources, and to develop sustainable agricultural production systems. Groundwater programs of the TAES stress the development of management strategies, technologies, and educational programs to support sustainable agriculture.

The TAES groundwater quality research focuses on reductions in chemical use; the control, fate, and transport of agricultural chemicals; and the remediation of contaminated groundwaters.

Major efforts are underway to develop strategies to manage brush species on rangelands to increase water yields and protect water quality; to manage livestock wastes from concentrated animal feeding operations to prevent water contamination; and to develop crop production technologies that produce high yields while minimizing the loss of pesticides, chemicals and nutrients into ground and surface-waters.

The following examples are of recent TAES groundwater related research activities:

The fate and transport of atrazine in and through soils are under study in the Brazos River Basin. These soils are intensively farmed and may provide pathways for chemical transport to shallow alluvial aquifers;

Rice water management strategies are being developed that lower pesticide needs, increase recycling and water conservation, and reduce risks of surface and groundwater contamination;

Researchers are utilizing genetic engineering to identify genes in bacteria and fungi that have the potential to degrade groundwater contaminants;

Research activities on animal waste management are now directed toward development of technologies to reduce phosphorus loading to soils and surface waters,

Computer simulation models are being used to assess the impact of agricultural practices on the environment. For example, such models are now being used to identify cropping and chemical management strategies that

may be appropriate for environmentally sensitive areas like the Seymour aquifer and the Texas Coastal Bend;

Future professionals are trained through undergraduate and graduate education and research programs at Texas A&M University and other System Institutions. Many of fhe TAES researchers at Texas A&M University in College Station also hold teaching appointments, thus providing the latest research results to students;

The TAES research efforts are complimented by the programs of the Texas Cooperative Extension (TCE). For example, TCE specialists produce easy-to-read fact sheets and other publications for specific clientele, including agricultural producers. Other TCE activities include field demonstrations and educational programs for youth and adults, and;

TCE specialists are providing leadership in development of a video tape and education program on plugging abandoned wells to protect groundwater quality. Specialists are also providing technical leadership for development of pesticide-specific management plans for the state.

Status of Groundwater Monitoring Programs. The TAES has no regulatory monitoring authority. The TCE operates soil and water testing laboratories in College Station. The facilities provide information on potential groundwater quality problems to thousands of rural Texans. Results from the water tests are available in a database format so that water-quality trends can be identified.

Bureau of Economic Geology

Program Description. The Bureau of Economic Geology, established in 1909, is a research entity of the University of Texas at Austin and functions as the State Geological Survey. The Bureau recently became part of the Jackson School of Geosciences. The Bureau conducts basic and applied research projects, including environmental site assessment and investigations of ground-water resources and ground-water quality, in support of other State agency missions. The Bureau's hydrogeologic and environmental efforts during 2005 continued emphasis on hydrogeologic study of issues related to naturally occurring contaminants such as arsenic and groundwater recharge.

Status of Groundwater Monitoring Programs. As part of sponsored-research projects, Bureau staff measure ground-water quality and water levels in selected public and private wells. These projects cover many different parts of Texas. Most water-quality data collected in these studies consist of pH, temperature, conductivity, major and minor inorganic ions, total organic carbon, isotopes, and other constituents of interest. Data are used to interpret rates and modes of hydrologic processes and the source and movement of groundwater. Project-specific data are collected in data reports or topical reports. Periodically, the digitized data are compiled for inclusion in the TNRIS data system.

Status of Groundwater Contamination. The Bureau of Economic Geology is not a regulatory agency and has no ground-water protection regulatory programs. Consequently, the Bureau does not have regulatory jurisdiction over contamination cases that might be detected in the course of its hydrogeologic investigations. Any detection of contamination is referred to the proper regulating or sponsoring agency.

Texas Department of Licensing and Regulation

Program Description. Water Well Drillers/Pump Installers. The need for identification and protection of the state's groundwater resources was recognized by the Legislature through the creation of the Water Well Drillers Board (Board) in 1965. In 1991, the 72nd Legislature expanded the Board's functions to include licensing and regulation of water well pump installers.

Senate Bill 1955 (75th Legislature, 1997) transferred the Water Well Driller Advisory Council and the Water Well Driller/Pump Installer Section from the Texas Natural Resource Conservation Commission to the Texas Department of Licensing and Regulation (TDLR) effective September 1, 1997.

The Water Well Driller/Pump Installer Section maintains communications with the Council, industry, various state agencies, and groundwater conservation districts and investigates all alleged violations of Chapters 1901 and 1902 of the Texas Occupations Code and 16 Texas Administrative Code Chapter 76 (Rules). The Section also investigates consumer complaints filed against water well drillers, pump installers, and performs compliance investigations of water, monitor, injection, and dewatering wells to insure compliance with well construction standards.

Investigations include, but are not limited to, surface completions, depth of annular cement, regulated distances from contamination sources and property lines, abandoned and deteriorated water wells, and licensing requirements. In addition, rules requiring isolation of zones containing undesirable or poor quality water are enforced to prevent commingling with and degradation of fresh water zones.

The TDLR's Water Well Driller/Pump Installer Section staff also administers the Abandoned Well Notification Program. Chapters 1901 and 1902 of the Texas Occupations Code authorize this function. Investigations are conducted and landowners are notified that within one-hundred eighty (180) days of notification, the abandoned and/or deteriorated water well must be plugged, completed, or capped in accordance with 16 Texas Administrative Code Chapter 76 specifications.

Violations of Chapters 1901 and 1902 of the Texas Occupations Code and the Rules are enforced by the TDLR's Enforcement Division through TDLR orders requiring administrative penalties and corrective actions or referral to the Office of the Attorney General. Investigations that involve groundwater contamination are referred to the appropriate state agency with jurisdiction for the activity believed to be the cause of the contamination.

Status of Groundwater Monitoring Programs. The Water Well Driller/Pump Installer Section does not conduct or require groundwater monitoring. At the end of December 2005, there were 2233 licensed professionals including drillers, pump installers, and apprentices regulated by the TDLR/Water Well Driller/Pump Installer Section.

During 2005, there were 84 investigations conducted by Water Well Driller/Pump Installer Section, Field Office, or Enforcement Division staff with all documented violations either remediated or in the enforcement process. Investigations refer to the

information gathering activities conducted in response to complaints received by the TDLR. Compliance investigations refer to on-site inspections of wells that are randomly chosen from the State of Texas Well Reports that are submitted to the TDLR.

37 abandoned wells were reported in 2005 and all are in various stages of notification, investigation or completion (plugged or brought into compliance).

Section, Field Office, and/or Enforcement Division staff collected 78 water well (groundwater) samples in response to complaints received in 2005.

Table 1
Texas Commission on Environmental Quality
Groundwater Contamination Case
Description Table

TABLE 1
GROUNDWATER CONTAMINATION CASE DESCRIPTION BY COUNTY
TEXAS COMMISSION ON ENVIRONMENTAL QUALITY

EXPLANATIONS OF FIELDS

COUNTY: THE COUNTY NAME IS THE FIRST ENTRY IN THE LEFT PORTION OF THE TABLE. IT IS LISTED ONLY ONCE FOR EACH OF THE CASES IN THAT COUNTY.

DIVISION: DIVISIONS ARE LISTED ONLY ONCE WITH THEIR RESPECTIVE CASES FOR EACH COUNTY.
ENF - ENFORCEMENT DIVISION
FOD - FIELD OPERATIONS DIVISION
RMD/CA - REMEDIATION DIVISION/CORRECTIVE ACTION SECTION
RMD/DCRP - REMEDIATION DIVISION/ DRY CLEANERS REMEDIATION PROGRAM
RMD/PST - REMEDIATION DIVISION/ PETROLEUM STORAGE TANK SECTION
RMD/SC - REMEDIATION DIVISION/ SUPERFUND CLEANUP SECTION
RMD/SSDAT - REMEDIATION DIVISION/SUPERFUND SITE DISCOVERY AND ASSESSMENT TEAM
RMD/VC - REMEDIATIONDIVISION/VOLUNTARY CLEAN UP
RMD/VCIO - REMEDIATION DIVISION/VOLUNTARY CLEAN UP/INNOCENT OWNER
RMD/VCBSA - REMEDIATION DIVISION/VOLUNTARY CLEANUP/BROWNFIELDS SITE ASSESSMENT
TAD/WQPAS - TECHNICAL ANALYSIS DIVISION/WATER QUALITY PLANNING AND ASSESSMENT SECTION
WPD/MSW - WASTE PERMITS DIVISON/MUNICIPAL SOLID WASTE SECTION
WQD/WQAS - WATER QUALITY DIVISION /WATER QUALITY ASSESSMENT SECTION
WSD/WRPA - WATER SUPPLY DIVISION /WATER RIGHTS PERMITTING AND AVAILABILITY SECTION
WSD/PDW - WATER SUPPLY DIVISION /PUBLIC DRINKING WATER SECTION

NEW CASES: AN ASTERISK (*) IS PLACED IN EACH RECORD THAT IS REPORTED AS NEW FOR THE YEAR.

FILE NAME: FILE NAMES REFLECT RESPONSIBLE PARTIES OR GEOGRAPHIC LOCATION

FILE NUMBER: FILE NUMBERS ARE ASSIGNED ACCORDING TO THE RESPECTIVE DIVISION NUMBERING SYSTEM. FILE NUMBER IS USED TO LOCATE FILE IN THE TCEQ RECORDS.

LOCATION: LOCATIONS ARE GIVEN AS ADDRESSES OR GEOGRAPHIC LOCATIONS DESCRIPTIONS.

CONTAMINATION DESCRIPTION: AS- ARSENIC, CR - CHROMIUM, PB - LEAD, NO3 - NITRATE, SO4 - SULFATE, VOC- VOLATILE ORGANIC COMPOUNDS, ORG. - ORGANIC CHEMICALS, TOC- TOTAL ORGANIC COMPOUNDS, TDS- TOTAL DISSOLVED SOLIDS, TCE- TRICHLOROETHENE, MEK - METHYL ETHYL KETONE, CARBON TET - CARBON TETRACHLORIDE, PCP - POLYCHLORINATED PHENYLS, PCB - PLOYCHLORINATED BIPHENYLS, TPH - TOTAL PETROLEUM HYDROCARBONS, BTEX - BENZENE - TOLUENE-ETHYLBENZENE-XYLENE, MTBE - METHYL-TERTIARY-BUTYL-ETHER. THE MAJORITY OF CASES INVOLVE PETROLEUM CONTAMINATION.

DATE: DATE OF EARLIEST KNOWN CONTAMINATION CONFIRMATION.

ENFORCEMENT STATUS: THE FIRST ENTRY IN THIS FILED INDICATES THE LEVEL OF AGENCY RESPONSE, THE SECOND INDICATES THE SITE ACTIVITY STATUS. SOME CASES DO NOT HAVE COMPLETE ENFORCEMENT STATUS CODES BECAUSE IF INSUFFICIENT DATA. STATUS CODES MAY BE BORDER-LINE BETWEEN TWO LEVELS ON THE ENFORCEMENT STATUS MATRIX AND ARE ENTERED AS A COMBINATION OF ENFORCEMENT STATUS CODES, I.E.:3A,B OR 4,5. SEE PAGES 31-38 FOR A DESCRIPTION OF THESE CODES.

DATA QUALITY: E - EPA APPROVED ANALYTICAL PROCEDURES,
Q - QUALITY CONTROL PROGRAM ESTABLISHED FOE SAMPLING PROCEDURES,
V- VERIFICATION OF CONTAMINATION THROUGH PROCEDURES LISTED BELOW:
1. SPLITTING SAMPLES WITH REGULATED ENTITY OR OTHER AGENCY FOR COMPARISON OF ANALYSIS RESULTS
2. RESAMPLING FOR VERIFICATION ANALYSIS RESULTS
3. SUPERVISORY OR COMMITTEE REVIEW OF SAMPLING PROCEDURES AND ANALYSIS RESULTS

SECTION 5.236: AN ENTRY IN THIS FIELD CONSTITUTES NOTIFICATION UNDER TEXAS WATER CODE SECTION 5.236 TO LOCAL OFFICIALS FOR CASES REPORTED UP TO DEC. 31, 2005 THAT WERE NOT INCLUDED IN THE REPORT THE PREVIOUS YEAR. A “Y” CODE IN THIS FIELDS MARKS THOSE CASES IN WHICH CONTAMINATION MAY POTENTIALLY AFFECT A PUBLIC DRINKING WATER SUPPLY OR HAS RESULTED IN POINT -OF-USE IMPACTS. TEXAS WATER CODE SECTION 5.236 REQUIRES THAT TCEQ NOTIFY COUNTY JUDGES AND LOCAL PUBLIC HEALTH OFFICIALS CONTAMINATION. INCLUSION IN THIS REPORT SERVES AS A “BACK-UP” TO STANDARD NOTIFICATION PROCEDURES.

TABLE 1
GROUNDWATER CONTAMINATION CASE DESCRIPTION BY COUNTY
TEXAS COMMISSION ON ENVIRONMENTAL QUALITY

COUNTY	DIVISION	NEW CASES	FILE NAME	FILE NUMBER	LOCATION	CONTAMINATION DESCRIPTION	DATE	ENFORCEMENT STATUS		DATA QUALITY	SECTION 5.236
ANDERSON											
	RMD/PST		BUSH & BAILEY INC	094958	1919 CROCKETT RD, PALESTINE	GASOLINE	02/23/1990	2	2A	E,Q	
			EASTERN FRONT ENTERPRISES	114411	7457 S HWY 155, FRANKSTON	GASOLINE, DIESEL	01/22/1999	2	4	E,Q	
			HARDIN OIL CO	100894	W HWY 294, ELKHART	GASOLINE, DIESEL	11/15/1991	1B	1A	E,Q	
			SPENCER DISTRIBUTING CO	112287	116 CROCKETT RD, PALESTINE	UNKNOWN	05/05/1997	2	2A	E,Q	
			SUMRALL DISTRIBUTING	114341	FM 645, TENNESSEE COLONY	GASOLINE	01/11/1999	2	4	E,Q	
		*	WALMART STORES INC	116658	14863 FM 645, PALESTINE	GASOLINE	08/19/2005	1B	1A	E,Q	
	RMD/CA										
			EXPLORER PIPELINE PALESTINE	T1845	CO. RD. 462	VOCS, PETRO. HYDROCARBONS	05/05/1992	OA	3	EQV123	
			FORMER HALLIBURTON PROPERTY	T1814	HWY 79 & FM 645	BTEX, CHLOROMETHANE	10/24/2001	OA	6	E	
			FRED PERRY DBA GLASS CONTAINER CORP	52116	W HIGHWAY 79 PALESTINE 75802	PAINT, OIL, HYDROCHLORIC ACID		2A	0		
			MURRAY CORPORATION OF MARYLAND	33063	2002 TILE FACTORY RD PALESTINE 75801	F-LISTED SOLVENTS	09/23/1988	3B	3	EQV23	
			SCHLUMBERGER OIL FIELD SERVICES	33570	2201 W REAGAN ST PALESTINE 75802	VOC'S,TPH,ETC.	11/15/1988	3B	2A	EQV2	
			TDCJ	67072	FM 645 TENNESSEE COLONY 75861	AS. PCP	01/21/1998	OA	2A	E	
	RMD/SC										
			TUCKER OIL REFINERY CLINTON MANGES OIL	FILED BY SITE NAME	E SIDE OF US HIGHWAY 79 IN TUCKER 9 MILES W OF PALESTINE	BENZENE		5B, 2B, 1B	2B	E,Q,V,1,2, 3	
	RMD/VC										
			HALLIBURTON ENERGY SERVICES - PALESTINE	1251	3212 WEST OAK, PALESTINE	VOCS, SVOCS, TPH, METALS	09/29/2000		2A	E	
	RMD/VCIO										
			DELMAR GODWIN TRACT	464	COUNTY ROAD 462, PALESTINE	VOCS, SVOCS, TPH	12/21/2004		6	E	
ANDREWS											
	RMD/PST		E Z MART STORES INC	115683	1301 ENERGY PK, ANDREWS	UNKNOWN	03/21/2003	2	2A	E,Q	
			EDDINS WALCHER CO	113303	806 W BROADWAY, ANDREWS	GASOLINE	06/30/1998	2	2A	E,Q	
			JSJ KING INC	113360	101 N MAIN, ANDREWS	GASOLINE	07/25/1998	2	2A	E,Q	
			K W FUELS FOR LOZANO TRINDAD	100826	101 E BROADWAY, ANDREWS	GASOLINE	12/03/1991	2	2A	E,Q	
			KINNEY INC	111431	106 SW 9TH ST, ANDREWS	DIESEL	08/06/1996	2	4	E,Q	
			MCKINNEY OIL CO	112538	703 W BROADWAY, ANDREWS	GASOLINE	08/15/1997	2	2A	E,Q	
			MURPHREE LARRY	106639	105 E BROADWAY, ANDREWS	GASOLINE, WASTE OIL	07/01/1993	5B	2A	E,Q	
			PEARSON OIL CO INC	116318	613 N MAIN, ANDREWS	UNKNOWN	11/04/2004	1B	1A	E,Q	
			PRIDE PETROLEUM SERVICES	098042	S HWY 385, ANDREWS	GASOLINE, DIESEL	02/19/1991	2	2A	E,Q	
			SCHOOLCRAFT O D	091586	301 W BROADWAY, ANDREWS	GASOLINE	12/29/1987	5B	2A	E,Q	
		*	SOUTHWEST ENERGY DIST INC	116563	1110 W BROADWAY, ANDREWS	GASOLINE	05/17/2005	1B	1A	E,Q	
			UNDERWOOD JIM	101197	701 N MAIN, ANDREWS	GASOLINE	12/11/1991	2	4	E,Q	
			WEST TEXAS GAS INC	094909	601 E BROADWAY, ANDREWS	GASOLINE	09/25/1989	2	2A	E,Q	
	RMD/CA										
			DOWELL SCHLUMBERGER INC	33585	HIGHWAY 385 S ANDREWS 79714	BTEX	04/25/1989	3B	2A	E	
	RMD/VC										
			BJ SERVICES COMPANY USA	0849	1301 HIGHWAY 385 SOUTH, ANDREWS	PETROLEUM HYDROCARBONS	10/14/1998		0	E	
			HALLIBURTON ENERGY SERVICES - ANDREWS	1250	HIGHWAY 385 SOUTH, ANDREWS	VOCS, TPH, METALS	08/23/2000		2A	E	
ANGELINA											
	RMD/PST		ADK INVESTMENTS INC	092747	4110 S 1ST ST, LUFKIN	DIESEL	03/03/1989	2	2A	E,Q	
			FIFTH WHEEL OF TEXAS	107893	4000 N MEDFORD, LUFKIN	GASOLINE, DIESEL	02/05/1994	2	2A	E,Q	

TABLE 1
GROUNDWATER CONTAMINATION CASE DESCRIPTION BY COUNTY
TEXAS COMMISSION ON ENVIRONMENTAL QUALITY

COUNTY	DIVISION	NEW CASES	FILE NAME	FILE NUMBER	LOCATION	CONTAMINATION DESCRIPTION	DATE	ENFORCEMENT STATUS		DATA QUALITY	SECTION 5.236
ANGELINA											
	RMD/PST		GREEN KAROL	114777	612 S TIMBERLAND DR, LUFKIN	GASOLINE	10/15/1999	2	2A	E,Q	
			HOFFMAN SHERMAN E ESTATE	109292	HWY 63, ZAVALLA	GASOLINE	03/21/1996	5B	6	E,Q	
			JASPER OIL CO	108207	N HWY 59, REDLAND	GASOLINE	06/22/1994	2	2A	E,Q	
			JASPER OIL CO	112024	203 S TIMBERLAND, LUFKIN	GASOLINE	12/03/1996	2	2A	E,Q	
			JASPER OIL CO	112025	101 CHAMPION DR, LUFKIN	GASOLINE	12/03/1996	2	2A	E,Q	
			LESTER ATMAR	102573	1907 N RAGUET, LUFKIN	GASOLINE	05/19/1992	5B	2A	E,Q	
			LUFKIN ISD	103570	1303 S 3RD, LUFKIN	GASOLINE	06/08/1992	2	2A	E,Q	
			MORGAN OIL CO	114706	3302 S MEDFORD DR, LUFKIN	GASOLINE	08/11/1999	2	6	E,Q	
			POLK OIL CO INC	112884	1902 S 1ST, LUFKIN	GASOLINE, DIESEL	01/07/1998	2	2A	E,Q	
			SPENCER DISTRIBUTING CO	099643	RT 1, LUFKIN	GASOLINE	07/29/1991	2	2A	E,Q	
			TEMPLE OIL CO0940	094806	505 N TIMBERLAND, LUFKIN	GASOLINE	01/29/1990	2	4	E,Q	
			TEXAS DEPT OF PUBLIC SAFETY	102879	100 CHRISTI ST, LUFKIN	GASOLINE	10/28/1991	2	2A	E,Q	
			TXDOT	116259	6480 S HWY 69, LUFKIN	UNKNOWN	06/24/2004	1B	1A	E,Q	
			TXDOT	116275	2106 S 1ST ST, LUFKIN	UNKNOWN	06/25/2004	1B	1A	E,Q	
			ULTRAMAR DIAMOND SHAMROCK	110631	1605 N TEMPLE, DIBOLL	DIESEL	03/06/1996	2	2A	E,Q	
	RMD/CA										
			ANGELINA & NECHES RIVER RAILROAD	32770	HIGHWAY 103 LUFKIN 75901	BTEX/NAPTHALENE	12/15/1985	3B	2A, 3	EQV3	
		*	CHEVRON PIPELINE	T2032	MP83.4, LUFKIN	VOC,METAL,BENZENE	08/01/2003	0	2	E	
		*	CHEVRON PIPELINE	T2049	MP70 DIBOLL	VOC,BENZENE	08/01/2003	0	2	E	
		*	CHEVRON PIPELINE	T2059	DIBOLL	VOC,TPH,METALS,BENZENE	08/01/2003	0	2	E	
		*	CHEVRON PIPELINE	T2071	1606 PERSHING,LUFKIN	VOC,SVOC,METALS	01/01/2004	0	2	E	
			CHEVRON PIPELINE CO.	T1899	FM 58 & FM2108, LUFKIN, TX.	TPH, MTBE, BTEX	08/08/2003	0A	2A	E	
			TEMPLE-INLAND FOREST PRODUCTS CORP	30112	600 A ST DIBOLL 75941	DNAPL, SVOCS, VOCS, PENTACHLOROPHENOL, NAPTHALENE, BENZENE	05/22/1986	3A	4,5	E,Q,V,2	
	RMD/VC										
			CHROMIUM CORPORATION	1227	2602 SPENCE STREET, LUFKIN	METALS, LEAD	04/12/2000		5	E	
			HIGGINS WOOD PRESERVING SITE	1397	400 BLOCK NORTH TIMBERLAND DRIVE, LUFKIN	VOCS, SVOCS	01/28/2002		4	E	
			OLD LUFKIN CREOSOTING	1474	1411 E LUFKIN AVE, LUFKIN	PAH	06/11/2002		5	E	
			TEMPLE OIL COMPANY OF TEXAS	0356	101 PERSIMMON STREET, LUFKIN	HYDROCARBONS	09/30/1996		2	E	
	WPD/MSW										
			ANGELINA COUNTY LANDFILL	MSW02105 A	1 MILE S INTERSECTION FM 58 AND FM 2108 ADJACENT E SIDE FM 58	MW-13A (CIS-1,2-DCE, PCE, TCE)	12/31/2004	2B	4,5	E,Q,V2	
ARANSAS											
	RMD/PST		ARANSAS COUNTY ROAD & BRIDGE	114809	1931 FM 2165, ROCKPORT	GASOLINE, DIESEL	11/22/1999	2	6	E,Q	
			DUCKWORTH CARL	114161	307 S AUSTIN, ROCKPORT	GASOLINE	01/07/1999	2	6	E,Q	
			FFP OPERATING PARTNERS	115797	2021 W MARKET ST, ROCKPORT	UNKNOWN	07/18/2003	2	2A	E,Q	
			MAITLAND ENTERPRISES	113832	910 W WHEELER, ARANSAS PASS	GASOLINE	12/09/1998	2	2A	E,Q	
			SPEED STOP FOOD STORES	113512	1629 N HWY 35, ROCKPORT	GASOLINE	10/12/1998	2	2A	E,Q	
			SPEEDY STOP FOOD STORES LTD	111775	STAR RT 1, FULTON	GASOLINE	10/11/1996	2	4	E,Q	
	RMD/VC										
			CIRCLE K #3435	0612	102 HIGHWA Y 35 SOUTH, ROCKPORT	TPH/BTE X	09/16/1997		4	E	
			PETROLEUM HELICOPTERS, INC. (ROCKPORT, TX)	0343	225 JOHN WENDALL RD./ARANSAS CO. AIRPORT, FULTON	TPH, JET FUEL	09/16/1996		6A	E	
ARCHER											
	RMD/PST		AYRES OIL CO	112291	705 E OLIVE ST, HOLLIDAY	GASOLINE	05/05/1997	2	2A	E,Q	
			HAIGOOD & CAMPBELL	110744	S ASH ST, ARCHER CITY	GASOLINE	02/22/1996	2	2A	E,Q	
			HALLI ENTERPRISES INC	113991	513 S CENTER, ARCHER CITY	GASOLINE	01/06/1999	2	6	E,Q	

TABLE 1
GROUNDWATER CONTAMINATION CASE DESCRIPTION BY COUNTY
TEXAS COMMISSION ON ENVIRONMENTAL QUALITY

COUNTY	DIVISION	NEW CASES	FILE NAME	FILE NUMBER	LOCATION	CONTAMINATION DESCRIPTION	DATE	ENFORCEMENT STATUS		DATA QUALITY	SECTION 5.236
ARCHER											
	RMD/PST		HILBERS F AND HILBERS MILDRED	113694	HWY 281, SCOTLAND	GASOLINE	11/23/1998	2	2A	E,Q	
			WALSH FRED	113405	W MAIN ST, ARCHER CITY	GASOLINE, HYDR FLUID	08/21/1998	2	2A	E,Q	
ATASCOSA											
	RMD/PST		COPE BENNY OIL CO	099430	304 MAIN ST, PLEASANTON	GASOLINE	07/01/1991	2	6	E,Q	
			DIAMOND SHAMROCK REF & MKTG CO	110725	210 SECOND ST, PLEASANTON	UNKNOWN	03/28/1996	2	6	E,Q	
			J T SOLLOCK JR INC	095306	IH 35, LYTLE	GASOLINE	03/27/1990	2	2A	E,Q	
			PIT STOP	113182	415 N BRYANT, PLEASANTON	GASOLINE	05/15/1998	1B	1A	E,Q	
		*	THOMPSON ETHEL ESTATE	106158	HWY 97, CHARLOTTE	GASOLINE	03/29/1993	2	4	E,Q	
			VIDAURRIE CESAR	109686	501 HWY 281, PLEASANTON	GASOLINE	05/31/1995	2	2A	E,Q	
			WEHMAN INC	112765	801 N 2ND ST, PLEASANTON	GASOLINE	11/13/1997	2	2A	E,Q	
			WEHMAN INC	112766	N HWY 16, JOURDANTON	GASOLINE, DIESEL	11/13/1997	2	2A	E,Q	
	RMD/CA										
			DOWELL SCHLUMBERGER INC	33565	HIGHWAY 281 LEMING 78050	BTEX, TPH, VOC'S	01/28/1999	3B	4	E,Q, V1,2	
AUSTIN											
	RMD/PST		BERNARDO FARM & RANCH SUPPLY	097683	FM 949, CAT SPRING	GASOLINE	12/15/1990	2	6	E,Q	
			BLEZINGER CLINTON	100220	HWY 159, INDUSTRY	GASOLINE, KEROSENE	09/06/1991	2	2A	E,Q	
			BURLINGTON NORTHERN SANTA FE	112950	HWY 36, BELLVILLE	GASOLINE	02/04/1998	2	2A	E,Q	
			DOSANI AMIR	106825	105 MEYER ST, SEALY	GASOLINE	07/23/1993	2	2A	E,Q	
			MAYER MORTGAGE & INVESTMENT CO	115535	6535 S HWY 36, WALLIS	UNKNOWN	08/02/2002	2	2A	E,Q	
			MOTIVA ENTERPRISES LLC	106368	1809 MYERS ST, SEALY	GASOLINE, DIESEL	02/11/1993	2	2A	E,Q	
BAILEY											
	RMD/PST		MULESHOE COOP GIN CO	099261	HWY 84, MULESHOE	GASOLINE, DIESEL	06/12/1991	2	2A	E,Q	
			WESTERN 66 CO	109039	715 W AMERICAN BLVD, MULESHOE	GASOLINE, DIESEL, WASTE OIL	01/09/1995	2	2A	E,Q	
	WQD/WQAS										
			MINSA SOUTHWEST	WQ03032	ADJACENT TO US HWY 84, 1.5 MILES SOUTHWEST OF THE CITY OF MULESHOE	NITRATE		3A	4,5		
BASTROP											
	RMD/PST		BASTROP ISD	111968	1602 HILL ST, BASTROP	GASOLINE	12/04/1996	2	6	E,Q	
			CITY OF SMITHVILLE	114679	HWY 71, SMITHVILLE	AV-GAS	07/20/1999	2	6	E,Q	
			LINDELL INC	102069	HWY 290, MCDADE	GASOLINE, UNKNOWN	01/21/1992	2	2A	E,Q	
	RMD/CA										
			ELGIN BUTLER BRICK FACILITY	T0644	365 FM 696 BUTLER	BETX, SVOC, LNAPL	09/30/1996	2B	2,3	E,Q,V2	
BAYLOR											
	RMD/PST		BRASHER BROTHERS	113103	1001 N MAIN, SEYMOUR	GASOLINE	04/13/1998	2	2A	E,Q	
			CITY OF SEYMOUR	100549	805 N BROWNING, SEYMOUR	GASOLINE	10/23/1991	2	2A	E,Q	
			GEO BIT EXPLORATION INC	112658	301 E MCLAIN, SEYMOUR	GASOLINE, DIESEL	09/25/1997	2	2A	E,Q	
			HARMEL OIL CO	095018	211 CALIFORNIA, SEYMOUR	GASOLINE	02/22/1990	1B	1A	E,Q	
			P C PAINT & BODY	095178	321 S MAIN, SEYMOUR	GASOLINE	02/22/1990	2	4	E,Q	
			SEYMOUR BUTANE CO	095017	221 MAIN, SEYMOUR	GASOLINE	02/22/1990	2	4	E,Q	
BEE											
	RMD/PST		BAUER PAUL	098736	210 N ST MARYS ST, BEEVILLE	GASOLINE	04/17/1991	2	4	E,Q	
			CITY OF BEEVILLE	097167	200 S JACKSON, BEEVILLE	GASOLINE	11/08/1990	2	6	E,Q	
			COASTAL BEND COLLEGE	115234	3800 CHARCO RD, BEEVILLE	GASOLINE, WASTE OIL	11/03/2000	2	2A	E,Q	
			DIAMOND SHAMROCK REF & MKTG CO	093981	601 WASHINGTON, BEEVILLE	GASOLINE	10/29/1989	2	4	E,Q	
			ENERGY STORE INTERNATIONAL	115142	HWY 181, SKIDMORE	GASOLINE	02/19/2001	2	2A	E,Q	
			ESTATE OF JOE S DEL BOSQUE	098430	323 N ST MARYS ST, BEEVILLE	GASOLINE	03/06/1991	5B	6	E,Q	

TABLE 1
GROUNDWATER CONTAMINATION CASE DESCRIPTION BY COUNTY
TEXAS COMMISSION ON ENVIRONMENTAL QUALITY

COUNTY / DIVISION	NEW CASES	FILE NAME	FILE NUMBER	LOCATION	CONTAMINATION DESCRIPTION	DATE	ENFORCEMENT STATUS		DATA QUALITY	SECTION 5.236
BEE										
RMD/PST		FFP OPERATING PARTNERS	113587	32602 BEEVILLE HWY, SKIDMORE	GASOLINE	10/27/1998	2	2A	E,Q	
	*	HELM RANCH INC	116639	501 E HOUSTON ST, BEEVILLE	GASOLINE	06/14/2005	1B	1A	E,Q	
		HERNANDEZ TROY	113910	1300 W CORPUS CHRISTI ST, BEEVILLE	GASOLINE	03/24/1999	2	6	E,Q	
		MERCHANTS FAST MOTOR LINE	102254	N HWY 59, BEEVILLE	DIESEL	03/09/1992	2	2A	E,Q	
		NELCO DISTRIBUTING CO	114072	308 E HOUSTON, BEEVILLE	GASOLINE	01/07/1999	2	2A	E,Q	
		NELCO DISTRIBUTING CO	114073	1720 E HOUSTON, BEEVILLE	GASOLINE, DIESEL	01/07/1999	2	2A	E,Q	
		NELCO DISTRIBUTING CO	114074	714 N WASHINGTON, BEEVILLE	GASOLINE	01/07/1999	2	2A	E,Q	
		OLIVARES MANUEL	111478	HWY 181, SKIDMORE	GASOLINE	04/29/1998	5B	2A	E,Q	
		PETTUS ISD	113442	500 N MAY ST, PETTUS	GASOLINE	09/22/1998	2	6	E,Q	
		SSP PARTNERS	103969	600 E HOUSTON, BEEVILLE	GASOLINE	07/17/1992	2	2A	E,Q	
		SSP PARTNERS	110130	1911 S WASHINGTON, BEEVILLE	GASOLINE	11/28/1995	2	6	E,Q	
		TEXAS STAR INVESTMENTS	111976	601 N WASHINGTON, BEEVILLE	GASOLINE	12/06/1996	2	2A	E,Q	
RMD/CA										
		EL PASO CORP (FORMER COASTAL)	T1904	BEEVILLE	BETX, HYDROCARBONS	08/14/2003	0	2	E,Q	
		VALERO ENERGY CORP (FMR COASTAL STATES CRUDE GATHERING CO)	F0047	HIGHWAY 181 PETTUS	BTEX,MTBE	09/20/1995	2B	4,5	E	
BELL										
RMD/PST		A V S FOOD SERVICES INC	113073	15881 E IH 35, SALADO	GASOLINE	03/27/1998	2	2A	E,Q	
		BAY CLEO	115743	1304 E RANCIER ST, KILLEEN	UNKNOWN	05/27/2003	5B	1A	E,Q	
		BIG CHIEF DISTRIBUTORS	096132	IH 35, SALADO	GASOLINE	07/03/1990	2	2A	E,Q	
		BIG CHIEF DISTRIBUTORS	100469	906 N 8TH ST, KILLEEN	GASOLINE	08/28/1991	2	4	E,Q	
		BURLINGTON NORTHERN & SANTA FE	116140	610 W AVE D, TEMPLE	UNKNOWN	09/10/2002	2	2A	E,Q	
		BURLINGTON NORTHERN SANTA FE	107914	402 S 6TH, TEMPLE	GASOLINE, DIESEL	01/18/1994	2	4	E,Q	
		BURLINGTON NORTHERN SANTA FE	112058	HENDERSON STREET, TEMPLE	GASOLINE	01/16/1997	2	6	E,Q	
		BURLINGTON NORTHERN SANTA FE R	115562	TEMPLE	UNKNOWN	10/31/2002	2	2A	E,Q	
		BURLINGTON NORTHERN SANTA FE R	115563	610 AVE D, TEMPLE	UNKNOWN	10/31/2002	2	2A	E,Q	
		DIAMOND SHAMROCK REF & MKTG CO	115886	2512 S 5TH ST, TEMPLE	UNKNOWN	10/07/2002	1B	1A	E,Q	
		FIKES WHOLESALE INC	116097	520 E 6TH ST, BELTON	UNKNOWN	10/07/2004	2	2A	E,Q	
		HABIB INTERNATIONAL INC	112450	6278 N GENERAL BRUCE DR, TEMPLE	GASOLINE, DIESEL	06/19/1997	2	2A	E,Q	
		KIM II SOOK	115744	1104 S FORT HOOD ST, KILLEEN	UNKNOWN	05/27/2003	5B	1A	E,Q	
		LAMBERTH OIL CO	109333	402 S 6TH ST, TEMPLE	GASOLINE, DIESEL	04/05/1995	5B	2A	E,Q	
		MICKEYS ENTERPRISES	091115	100 E HALLMARK, KILLEEN	GASOLINE	09/06/1986	1B	1A	E,Q	
	*	STRASBURGER ENTERPRISES INC	116669	337 N SOUTH DALTON RD, BARTLETT	GASOLINE	08/22/2005	1B	1A	E,Q	
		TEXAS GASMAN LTD PARTNERSHIP	113532	4521 S GENERAL BRUCE, TEMPLE	GASOLINE, DIESEL	10/21/1998	2	2A	E,Q	
		THE BURLINGTON NORTHERN SF RR	115042	AVE D, TEMPLE	GASOLINE, DIESEL	10/27/1999	1B	1A	E,Q	
	*	VALERO	116543	1608 W ADAMS ST, TEMPLE	GASOLINE	04/27/2005	1B	1A	E,Q	
		ZIP CAR WASH	098653	200 W HWY 190, KILLEEN	GASOLINE	04/15/1991	2	2A	E,Q	
RMD/DCRP										
	*	ZIP CLEANERS	41	61 NORTH GILMER STREET, KILLEEN	PETROLEUM SOLVENTS	09/09/2005	5B	2A	E	
RMD/SC										
		ROCKWOOL INDUSTRIES INC.	FILED BY SITE NAME	1741 TALYOR VALLEY ROAD STATE HWY 93, 0.5 MILE SOUTHEAST OF TAYLORS VALLEY ROAD & IH-35, BELTON, TX	ANTIMONY, ARSENIC, LEAD		5A, 3D, 2B&D, 1B	3	E,Q,V1,2, 3	
RMD/VC										
		COSPER TRACT	1874	HIGHWAY 93 AND TAYLORS VALLEY ROAD, BELTON	METALS	09/03/2005		2	E	
RMD/VCIO										
	*	CHICK-FIL-A	501	114 NORTH 31ST STREET, TEMPLE	BTEX, TPH			1B	E	
BEXAR										
RMD/PST	*		116710	3411 THOUSAND OAKS, SAN ANTONIO	GASOLINE	08/08/2005	1B	1A	E,Q	

TABLE 1
GROUNDWATER CONTAMINATION CASE DESCRIPTION BY COUNTY
TEXAS COMMISSION ON ENVIRONMENTAL QUALITY

COUNTY / DIVISION	NEW CASES	FILE NAME	FILE NUMBER	LOCATION	CONTAMINATION DESCRIPTION	DATE	ENFORCEMENT STATUS		DATA QUALITY	SECTION 5.236
BEXAR										
RMD/PST		3 STAR ENTERPRISES	114281	4674 S PRESA, SAN ANTONIO	GASOLINE	01/08/1999	1B	1A	E,Q	
		3 STAR ENTERPRISES	114333	1318 WEST AVE, SAN ANTONIO	GASOLINE	01/09/1999	2	2A	E,Q	
		4230 MCCULLOUGH AVE LLC	113256	4230 MCCULLOUGH AVE, SAN ANTONIO	GASOLINE, WASTE OIL	06/10/1998	2	6	E,Q	
		ACCESS PROPERTIES	116089	3904 SAN PEDRO AVE, SAN ANTONIO	UNKNOWN	10/24/2006	2	6	E,Q	
		ACO PETROLEUM	116226	4415 WEST AVE, SAN ANTONIO	UNKNOWN	05/21/2004	2	2A	E,Q	
	*	AL RAFATI MOHAMED	116488	6358 OLD PEARSALL RD, SAN ANTONIO	GASOLINE	12/19/2003	1B	1A	E,Q	
		ALAMO COMMUNITY COLLEGE DIST	114021	1727 N MAIN ST, SAN ANTONIO	GASOLINE	01/08/1999	2	2A	E,Q	
		ALAMO PAPER TUBE CO INC	095798	4718 DODGE ST, SAN ANTONIO	GASOLINE	05/29/1990	2	6	E,Q	
		AMERCO REAL ESTATE CO	092279	2566 NW LOOP 410, SAN ANTONIO	GASOLINE	11/03/1988	2	4	E,Q	
		AMERICAN GOLF CORP	110242	4700 PECAN VALLEY, SAN ANTONIO	GASOLINE	01/18/1995	2	2A	E,Q	
		AMERICAN TOWER CORP	116221	29589 SMITHSON VALLEY RD, BULVERDE	UNKNOWN	05/28/2004	1B	1A	E,Q	
		ANTHON MINOR LTD	115876	7901 N IH 35, SAN ANTONIO	GASOLINE	12/06/2001	2	2A	E,Q	
	*	ASPRI INVESTMENTS	116361	2562 JACKSON KELLER RD, SAN ANTONIO	GASOLINE	08/11/2004	1B	1A	E,Q	
	*	ASPRI INVESTMENTS LLC	116371	6480 BABCOCK RD, SAN ANTONIO	GASOLINE	10/01/2004	1B	1A	E,Q	
		BAJWA KULIJINDER	114285	2423 N ZARZAMORA, SAN ANTONIO	GASOLINE	01/08/1999	2	2A	E,Q	
		BEAUCHAMP JERRY	116299	9805 NEW SULPHUR SPRINGS RD, SAN ANTONIO	UNKNOWN	08/26/2003	1B	1A	E,Q	
		BOLDRICK JR NEILL P C	104251	309 S SALADO, SAN ANTONIO	GASOLINE	08/11/1992	2	6	E,Q	
		BUSTAMANTE ESTATE	115994	1818 S NEW BRAUNFELS AVE, SAN ANTONIO	UNKNOWN	04/26/2004	2	6	E,Q	
		CELOTEX	093806	2943 W SOUTHCROSS BLVD, SAN ANTONIO	GASOLINE	09/18/1989	2	6	E,Q	
	*	CFJ PROPERTIES	116682	1815 N FOSTER RD, SAN ANTONIO	GASOLINE	06/18/2002	1B	1A	E,Q	
		CINCO J INC	107643	6601 LAKEVIEW, SAN ANTONIO	GASOLINE	12/16/1993	2	6	E,Q	
		CITY OF SAN ANTONIO	092040	1115 NORTHERN BLVD, SAN ANTONIO	GASOLINE	07/01/1988	2	6	E,Q	
		CITY OF SAN ANTONIO	110476	4719 S ZARZAMORA ST, SAN ANTONIO	UNKNOWN	03/06/1996	2	2A	E,Q	
		CITY OF SAN ANTONIO	116280	10823 NE ENTRANCE RD, SAN ANTONIO	UNKNOWN	08/10/2004	2	6	E,Q	
		COASTAL MART INC	106514	3279 NACOGDOCHES, SAN ANTONIO	GASOLINE	05/26/1993	2	2A	E,Q	
		COASTAL MART INC	111866	11911 IH 10, SAN ANTONIO	HYDR FLUID	08/01/1996	2	2A	E,Q	
		COASTAL MART INC	115304	835 BASSE RD, SAN ANTONIO	GASOLINE, DIESEL	07/19/2001	2	2A	E,Q	
		COASTAL MART INC	115339	553 CULEBRA RD, SAN ANTONIO	GASOLINE, DIESEL	08/17/2001	2	6	E,Q	
		COMMERCE ICE RENTAL	113961	5925 S FLORES, SAN ANTONIO	GASOLINE	01/08/1999	2	2A	E,Q	
		COUNTRYSIDE ICE HOUSE	113520	14030 HWY 181, SAN ANTONIO	GASOLINE	10/14/1998	2	2A	E,Q	
		DIAMOND CONSTRUCTION	114394	2720 RIGSBY AVE, SAN ANTONIO	GASOLINE	01/20/1999	1B	1A	E,Q	
	*	DIAMOND SHAMROCK REF & MKT	116431	1802 S GENERAL MCMULLEN, SAN ANTONIO	GASOLINE	10/22/2004	2	6	E,Q	
	*	DIAMOND SHAMROCK REF & MKT	116441	2444 BABCOCK RD, SAN ANTONIO	GASOLINE	12/01/2004	1B	1A	E,Q	
		DIAMOND SHAMROCK REF & MKTG CO	093466	707 FRIO CITY RD, SAN ANTONIO	GASOLINE	07/31/1989	2	6	E,Q	
		DIAMOND SHAMROCK REF & MKTG CO	094237	703 N ZARZAMORA ST, SAN ANTONIO	GASOLINE	12/04/1989	2	2A	E,Q	
		DIAMOND SHAMROCK REF & MKTG CO	094238	2601 NOGALITOS, SAN ANTONIO	GASOLINE	11/30/1989	2	2A	E,Q	
		DIAMOND SHAMROCK REF & MKTG CO	102997	4507 RITTIMAN RD, SAN ANTONIO	GASOLINE	04/30/1992	2	4	E,Q	
		DIAMOND SHAMROCK REF & MKTG CO	115155	3944 FREDERICKSBURG RD, SAN ANTONIO	GASOLINE	01/26/2000	2	2A	E,Q	
		DIAMOND SHAMROCK REF & MKTG CO	115892	4722 RIGSBY AVE, SAN ANTONIO	UNKNOWN	04/25/2001	2	6	E,Q	
		DIAMOND SHAMROCK REF & MKTG CO	115937	8005 FM 78, CONVERSE	GASOLINE	10/20/2003	2	6	E,Q	
		DISCOUNT TIRE CO	113197	1498 HILLCREST DR, SAN ANTONIO	GASOLINE	06/03/1998	2	6	E,Q	
		DITTMAR LUMBER CORP	105897	500 SEGUIN RD, SAN ANTONIO	GASOLINE, DIESEL	12/16/1992	1B	1A	E,Q	
		EAST CENTRAL ISD	111280	9653 NEW SULPHUR SPRINGS RD, SAN ANTONIO	GASOLINE, WASTE OIL	06/25/1996	2	2A	E,Q	
		EXXONMOBIL	116036	1527 N NEW BRAUNFELS, SAN ANTONIO	UNKNOWN	07/18/2003	1B	1A	E,Q	
		EXXONMOBIL	116042	1000 NW LOOP 410, CASTLE HILLS	UNKNOWN	02/25/2004	1B	1A	E,Q	
		EXXONMOBIL	116054	9355 CULEBRA RD, SAN ANTONIO	UNKNOWN	10/13/2003	2	6	E,Q	
		EZ MART STORES INC	115987	6614 SAN PEDRO AVE, SAN ANTONIO	UNKNOWN	02/20/2004	2	2A	E,Q	
		EZ MART STORES INC	116094	11119 SAN PEDRO AVE, SAN ANTONIO	UNKNOWN	04/21/2004	1B	1A	E,Q	
		FARMCO INC	116171	15302 SAN PEDRO AVE, SAN ANTONIO	UNKNOWN	09/15/2003	2	6	E,Q	
		FISHER JAMES P	114920	1500 HOEFGEN, SAN ANTONIO	GASOLINE	01/25/2000	2	6	E,Q	
		GILANI AKBER	113868	1539 PALO ALTO RD, SAN ANTONIO	GASOLINE	01/04/1999	2	2A	E,Q	

TABLE 1
GROUNDWATER CONTAMINATION CASE DESCRIPTION BY COUNTY
TEXAS COMMISSION ON ENVIRONMENTAL QUALITY

COUNTY DIVISION	NEW CASES	FILE NAME	FILE NUMBER	LOCATION	CONTAMINATION DESCRIPTION	DATE	ENFORCEMENT STATUS		DATA QUALITY	SECTION 5.236
BEXAR										
RMD/PST		HUSSAIN ALI	116092	2315 NW MILITARY DR, SAN ANTONIO	UNKNOWN	05/24/2004	1B	1A	E,Q	
		INCE DISTRIBUTING INC	116250	2233 NW LOOP 410, SAN ANTONIO	UNKNOWN	04/21/2004	2	2A	E,Q	
		J T SOLLOCK JR INC	107227	19875 SOMERSET RD, SOMERSET	GASOLINE	07/12/1993	2	2A	E,Q	
		KAUFMAN & BROAD HOMES CORP	112178	9810 BALL ST, SAN ANTONIO	GASOLINE	03/12/1997	2	6	E,Q	
		KELLY AIR FORCE BASE	100151	BLDG 348, SAN ANTONIO	CHEMICAL	10/16/1990	2D	2A	E,Q	
		KELLY AIR FORCE BASE	114985	BLDG 367, SAN ANTONIO	UNKNOWN	06/27/2000	2D	1A	E,Q	
		KELLY AIR FORCE BASE CONVERSIO	114413	BLDG 340, SAN ANTONIO	GASOLINE	01/20/1999	1B	1A	E,Q	
		KMART CORP	106750	7171 W HWY 90, SAN ANTONIO	WASTE OIL	05/10/1993	2D	2A	E,Q	
		LACKLAND AIR FORCE BASE	110288	BLDG 1525, SAN ANTONIO	GASOLINE	08/12/1994	2	2A	E,Q	
		LANDSDOWNE INVESTMENTS LIMITED	114887	502 BONHAM, SAN ANTONIO	GASOLINE	12/17/1999	2	6	E,Q	
		LONE OAK GROCERY & MARKET INC	113178	12195 E HWY 87, ADKINS	GASOLINE	05/15/1998	2	2A	E,Q	
		MALDONADO JOHN	116090	1717 RIGSBY AVE, SAN ANTONIO	UNKNOWN	09/14/1994	2	6	E,Q	
		MALVERN HILL ASSOCIATES	115190	7223 SOMERSET RD, SAN ANTONIO	GASOLINE	05/18/2001	2	6	E,Q	
		MONDRAGON LOU	111992	2320 S ZARZAMORA, SAN ANTONIO	GASOLINE	10/31/1996	2	2A	E,Q	
		MOTIVA ENTERPRISES	116200	5245 SW LOOP 410, SAN ANTONIO	UNKNOWN	06/04/2004	1B	1A	E,Q	
		MOTIVA ENTERPRISES	116227	5815 PAN AMERICAN EXPY, SAN ANTONIO	UNKNOWN	06/01/2004	1B	1A	E,Q	
		MOTIVA ENTERPRISES	116228	6480 NW LOOP 410, SAN ANTONIO	UNKNOWN	06/04/2004	1B	1A	E,Q	
		MOTIVA ENTERPRISES LLC	116121	606 W THEO AVE, SAN ANTONIO	UNKNOWN	05/27/2004	1B	1A	E,Q	
		MOTIVA ENTERPRISES LLC	116128	11911 HWY 281, SAN ANTONIO	UNKNOWN	12/04/2003	1B	1A	E,Q	
		MOTIVA ENTERPRISES LLC	116129	3727 THOUSAND OAKS, SAN ANTONIO	UNKNOWN	12/09/2003	1B	1A	E,Q	
		MOTIVA ENTERPRISES LLC	116187	9510 WURZBACH RD, SAN ANTONIO	UNKNOWN	05/19/2004	1B	1A	E,Q	
		MOTIVA ENTERPRISES LLC	116198	1615 SW LOOP 410, SAN ANTONIO	UNKNOWN	05/08/2004	1B	1A	E,Q	
		NATIONAL CONVENIENCE BANKRUPT	111109	2703 LASSES, SAN ANTONIO	GASOLINE	06/03/1996	5B	2A	E,Q	
		NATIONAL CONVENIENCE STORES	115572	121 PAT BOOKER RD, SAN ANTONIO	GASOLINE	06/17/2002	2	2A	E,Q	
		NATIONAL CONVENIENCE STORES	115579	3003 BROADWAY, SAN ANTONIO	GASOLINE	07/09/2002	2	6	E,Q	
		NATIONAL CONVENIENCE STORES	115948	5411 GRISSOM, SAN ANTONIO	GASOLINE	09/12/2003	1B	1A	E,Q	
		NATIONAL CONVENIENCE STORES	115995	841 BITTERS RD, SAN ANTONIO	GASOLINE, DIESEL	01/05/2004	1B	1A	E,Q	
		NATIONAL CONVENIENCE STORES	116110	3033 GOLIAD RD, SAN ANTONIO	UNKNOWN	01/05/2004	1B	1A	E,Q	
		NEWELL RECYCLING CO	113359	726 PROBRANDT, SAN ANTONIO	DIESEL	07/25/1998	2	2A	E,Q	
		NORTH STAR MALL TEXACO INC	092322	8519 MCCULLOUGH, SAN ANTONIO	GASOLINE	04/20/1987	1B	1A	E,Q	
		OLMOS EQUIPMENT CO INC	115235	440 PINN RD, SAN ANTONIO	GASOLINE	04/24/2001	2	6	E,Q	
		PAGE AVJET SIGNATURE FLIGHT	107006	2230 W SOUTHCROSS BLVD, SAN ANTONIO	GASOLINE	06/28/1993	2	6	E,Q	
		PERRYMAN MARY MS	092411	651 PORTER ST, SAN ANTONIO	GASOLINE	12/16/1988	2	6	E,Q	
		QUEST PROPERTIES	108365	5392 W MILITARY, SAN ANTONIO	GASOLINE, WASTE OIL	06/24/1994	1B	1A	E,Q	
		QUICK PAY ENTERPRISES INC	113990	3319 PLEASANTON RD, SAN ANTONIO	GASOLINE	01/05/1999	2	2A	E,Q	
		RAFATI MICHAEL	103954	8614 S ZARZAMORA, SAN ANTONIO	GASOLINE	09/02/1992	2	2A	E,Q	
		RAM CORP	115151	2207 N IH 35, SAN ANTONIO	GASOLINE	04/19/2001	2	2A	E,Q	
		RAM STORES INC	115531	9222 POTEET JOURDANTON HWY, SAN ANTONIO	GASOLINE	07/15/2002	2	6	E,Q	
		RANGEL MARTIN	103511	702 W SOUTHCROSS, SAN ANTONIO	GASOLINE	05/29/1992	5B	6	E,Q	
		SALEEM M ALI	091307	1251 HIGHLAND BLVD, SAN ANTONIO	UNKNOWN	04/12/1987	2	6	E,Q	
		SAN ANTONIO COUNTRY CLUB	098641	4100 N NEW BRAUNFELS, SAN ANTONIO	GASOLINE	04/16/1991	1B	1A	E,Q	
		SAYFI JAMIL	093878	13183 E IH 10, SCHERTZ	DIESEL	10/24/1989	2	2A	E,Q	
		SEARS ROEBUCK & CO	112111	735 SW MILITARY DR, SAN ANTONIO	GASOLINE, WASTE OIL	02/18/1997	2	6	E,Q	
		SEPULVEDA RUBEN	115817	1532 SW MILITARY DR, SAN ANTONIO	GASOLINE	06/05/2003	2	2A	E,Q	
		SONAL ENTERPRISES	115384	5214 CALLAGHAN, SAN ANTONIO	GASOLINE	01/28/2002	2	2A	E,Q	
		SSM PARTNERS	094025	2302 SE MILITARY DR, SAN ANTONIO	GASOLINE	11/07/1989	2	6	E,Q	
		SUNGLO INC	112147	1706 CULEBRA, SAN ANTONIO	UNKNOWN	03/03/1997	2	2A	E,Q	
		SUSSER PETRO DBA RUSCHE DIST	116233	835 BASSE RD, SAN ANTONIO	UNKNOWN	03/28/2004	1B	1A	E,Q	
		SWIENTEK ALEX	115622	2327 N ST MARY ST, SAN ANTONIO	GASOLINE	01/22/2002	1B	1A	E,Q	
		TARGET CORPORATION	111524	2514 SW MILITARY DR, SAN ANTONIO	UNKNOWN	08/22/1996	2	6	E,Q	
	*	TEXAS COLLISION	116429	3511 WEST AVE, SAN ANTONIO	GASOLINE	07/28/2004	1B	1A	E,Q	
		THOMAS ALEX	116268	2230 NE LOOP 410, SAN ANTONIO	UNKNOWN	07/16/2004	2	6	E,Q	
	*	TIMMONS GORDON	116592	9235 CONVERSE BUSINESS, CONVERSE	GASOLINE	12/22/2004	1B	1A	E,Q	
		UNION PACIFIC RAILROAD	115793	1201 SHERMAN ST, SAN ANTONIO	DIESEL	09/08/2003	2	2A	E,Q	

TABLE 1
GROUNDWATER CONTAMINATION CASE DESCRIPTION BY COUNTY
TEXAS COMMISSION ON ENVIRONMENTAL QUALITY

COUNTY DIVISION	NEW CASES	FILE NAME	FILE NUMBER	LOCATION	CONTAMINATION DESCRIPTION	DATE	ENFORCEMENT STATUS		DATA QUALITY	SECTION 5.236
BEXAR										
RMD/PST	*	UNIVERSAL CITY	116355	413 PAT BOOKER, UNIVERSAL CITY	GASOLINE	01/05/2004	1B	1A	E,Q	
		VALERO ENERGY CORP	116049	804 S W W WHITE RD, SAN ANTONIO	UNKNOWN	12/29/2003	1B	1A	E,Q	
		VALERO ENERGY CORP	116112	900 HILDEBRAND, SAN ANTONIO	UNKNOWN	09/25/2003	2	6	E,Q	
		VALERO ENERGY CORP	116124	103 BANDERA RD, SAN ANTONIO	UNKNOWN	04/14/2004	1B	1A	E,Q	
	*	VALERO ENERGY CORP	116389	1018 N FOSTER RD, SAN ANTONIO	GASOLINE	10/19/2004	2	2A	E,Q	
	*	VALERO ENERGY CORP	116427	2023 BABCOCK RD, SAN ANTONIO	GASOLINE	12/06/2004	1B	1A	E,Q	
	*	VALERO ENERGY CORP	116432	1602 W COMMERCE ST, SAN ANTONIO	GASOLINE	12/06/2004	1B	1A	E,Q	
		VIA METROPOLITAN TRANSIT	115259	800 W MYRTLE, SAN ANTONIO	HYDR FLUID	07/25/2001	2	2A	E,Q	
		WELLS FARGO CORP PROPERTIES	102183	3565 SW MILITARY DR, SAN ANTONIO	UNKNOWN	12/06/1991	2	6	E,Q	
		WESTERN AUTO SUPPLY INC	098823	2337 NW MILITARY DR, SAN ANTONIO	WASTE OIL	09/12/1990	2	6	E,Q	
		WOO SUSAN WILIMINTON & SHIRLE	115120	5303 BLANCO, SAN ANTONIO	GASOLINE	02/06/2001	2	6	E,Q	
RMD/CA										
		AGE REFINING INC	34356	7811 S PRESA SAN ANTONIO 78223	HYDROCARBONS, BETX	07/01/1980	3B	4.5	E,Q,V2	
		ALAMO IRON WORKS (ALAMODOME)	30549	101 MONTANA ST SAN ANTONIO 78203	TPH,LEAD,OTHER TRACE METALS	01/09/1990	3B	3	EV1	
		ALAMO PARK INC (QUARRY GOLF COURSE)	39300	JONES MALTZBERGER SAN ANTONIO 78209	CR & PH	10/21/1993	3	5	E	
		BROOKS AIR FORCE BASE	69047	2909 NORTH RD SAN ANTONIO 78235	VOCS, TCE	12/02/1992	2B	5	EQV23	
		CAMP BULLIS	69062	2202 15TH ST SAN ANTONIO 78201	TOLUENE, TRICHLORETHANE, 1,2-DCE, ARSENIC,BARIUM, SELENIUM	09/07/1999	3A	3,4,5	Q,E	
		CAMP STANLEY (USA CAMP STANLEY STORAGE ACTIVITY)	69026	25800 RALPH FAIR RD SAN ANTONIO 78015	HALOGENATED VOLATILE ORGANICS, CHLORINATED SOLVENTS	08/01/1991	4B	3,4,5	E,Q,V,2	
		CELOTEX CORP	31143	2943 W SOUTHCROSS SAN ANTONIO	PHENOLS, TOC,HYDROCARBON	06/18/1987	3B	3	EQV	
		CHEMCENTRAL	36396	1107 E SOUTHCROSS SAN ANTONIO 78223	VOC, MEK	10/31/1986	1A	2A, 3	E	
		CITY OF SAN ANTONIO	83541	223 S CHERRY ST SAN ANTONIO 78203	TOLUENE, TCE	03/04/1997	1A	6	E	
		CITY PUBLIC SERVICE	31855	15290 STREICH RD ELEMENDORF 78112	METALS - PB, NI, CD	04/30/2001	0A	6	Q.V	
		CITY PUBLIC SERVICE	31858	207 MISSION RD SAN ANTONIO 78210	BARIUM	10/09/2001	0A	5	EQ	
		CITY PUBLIC SERVICE	37555	511 S SALADO SAN ANTONIO 78207	TPH	11/21/1989	0	2A	EQ	
	*	CITY PUBLIC SERVICE	31445	9599 GARNER RD, SAN ANTONIO	TPH, PSH	08/02/2005	0A	2B	E	
		EG&G AUTOMOTIVE RESEARCH (KLM FAC)	69022	5404/20 BANDERA RD SAN ANTONIO 78238	METALS, TPH. VOCS.	08/11/1987	3B	5	EQV1,2	
		EXXON COMPANY USA	37962	8411 QUINTANA RD SAN ANTONIO 78211	PETROLEUM RELEASES, METALS	08/03/1988	2B	2A	EQV123	
		FORT SAM HOUSTON	69005	FORT SAM HOUSTON 78234	BARIUM, LEAD, ARSENIC, MERCURY	02/02/1999	1	2	E	
		KELLY AIR FORCE BASE	31750	SAN ANTONIO 78241	ORGANICS, INORG, PCBS, HYDROCARBONS	07/18/1988	3B	4	E.Q.V23	
		LACKLAND AIR FORCE BASE TRAINING AREA	75569	1701 KENLEY AVE SAN ANTONIO 78236	BENZENE, DICHLOROBENZENE, DIESEL FUEL, TCE, METALS	06/01/1988	3A	5	E,V,Q,3	
		LCPRR - KIRBY	T1776	4200 BINE ENGLEMEN	TCE, DCE, VC	10/24/2003	0A	2A	EQV2	
		MOBIL OIL CORPORATION TERMINAL 42-013	31664	242 N WW WHITE RD SAN ANTONIO 78219	BTEX, MTBE	11/30/1994	0A	3	EQV23	
		RANDOLPH AIR FORCE BASE	69011	FM 1518 SAN ANTONIO 78148	TCE, BENZENE	05/13/1988	2C	5	VI	
		SCHNECK AVIATION INC	31791	1222 99TH AVE SAN ANTONIO 78214	VOCS,SVOCS,CR,PB,CD,TPH	01/07/1991	2A	3	E	
		SOUTHERN PACIFIC RAILROAD	39368	6200 NE LOOP 410 SAN ANTONIO 78218	PESTICIDES	01/14/1986	2	2A	E,Q,V2	
		SOUTHWEST RESEARCH INSTITUTE	69046	6220 N CULEBRA RD SAN ANTONIO 78228	VOCS	03/13/1990	2A,B	2A,3	EQV2	
		STAR ENTERPRISE INC	35848	510 PETROLEUM DR SAN ANTONIO 78219	TPH, BTEX, LEAD, CHROMIUM	10/30/1989	2A	3	EQ	
		UNION PACIFIC RAILROAD CO	34950	1711 QUINTANA RD SAN ANTONIO 78211	TPH, DIESEL FUEL	01/09/1990	3B	5	EQV12	

TABLE 1
GROUNDWATER CONTAMINATION CASE DESCRIPTION BY COUNTY
TEXAS COMMISSION ON ENVIRONMENTAL QUALITY

COUNTY / DIVISION	NEW CASES	FILE NAME	FILE NUMBER	LOCATION	CONTAMINATION DESCRIPTION	DATE	ENFORCEMENT STATUS		DATA QUALITY	SECTION 5.236
BEXAR										
RMD/CA		UNION PACIFIC RAILROAD CO	39851	1201 SHERMAN ST SAN ANTONIO	BTEX,TPH	10/12/1989	0	4	E,Q	
RMD/DCRP										
	*	SA 5 STAR DRY CLEANERS	5	2414 BABCOCK ROAD, SAN ANTONIO	CHLORINATED SOLVENTS	01/06/2005	2B, 5B	2A	E	
RMD/SC										
		FIRST QUALITY CYLINDERS	FILED BY SITE NAME	931 WEST LAUREL ST., SAN ANTONIO	CHROMIUM		5B, 4A, 2B, 1A	4	E,Q,V,1,2, 3	
		HARRIS SAND PITS	FILED BY SITE NAME	23340 S. HWY. 16, APPROX. 10.5 MI. S. OF SAN ANTONIO	CHROMIUM, CADMIUM, ARSENIC		5B, 3B, 2B, 1B	5D& E	E,Q,V1,2, 3	
		J C PENNCO FUND LEAD	FILED BY SITE NAME	4927 HIGDON RD., SAN ANTONIO, TX	BENZENE, VINYL CHLORIDE, ARSENIC, CADMIUM		5B, 3B, 2B, 1A	5D	E,Q,V1,2, 3	
		PIONEER OIL & REFINING	FILED BY SITE NAME	20280 SOUTH PAYNE RD., SOMERSET, TX.	BENZENE, TOLUENE, XYLENES, ETHYLBENZENE, ARSENIC, LEAD		5B, 2B, 1B	3	E,Q,V2,3	
		R&H OIL COMPANY/ TROPICANA ENERGY COMPANY	FILED BY SITE NAME	403 SOMERSET RD, APPROXIMATELY 6.5 MI SW OF DOWNTOWN SAN ANTONIO, TX	PETROLEUM HYDROCARBOPNS (TPH), BENZENE, ETHYLBENZENE, TOULUENE, XYLENE		5A,4B,3 N,2B&D, 1A	1B	E,Q,V1,2, 3	
RMD/SSDAT										
		BANDERA ROAD GROUNDWATER PLUME	FILED BY SITE NAME	IN THE VICINITY OF THE INTERSECTION OF BANDERA ROAD AND GRISSOM ROAD	PCE & TCE		5A	1A	HIGH	
		BMWD LEON MOBILE VILLA PWS	FILED BY SITE NAME	EAST OF IH-10 AND WEST OF CAMP B BULLIES SAN ANOTNIO	TRICHLOROETHENE, TETRACHLOROETHENE, PERCHLORATE		NONE	1A	HIGH	
		SAN ANTONIO GAS AND ELECTRIC COMPANY	FILED BY SITE NAME	511 SOUTH SALADO, SAN ANTONIO, TEXAS	PAH'S, BTEX, METALS, PESTICIDES		NONE	O		
		SAN ANTONIO GAS COMPANY	FILED BY SITE NAME	314 W. HOUSTON AT LAREDO, SAN ANTONIO, TEXAS	PAH'S, BTEX, METALS, PESTICIDES		NONE	O		
RMD/VC										
		717 NORTH MAIN	1717	717 NORTH MAIN AVENUE, SAN ANTONIO	METALS	07/02/2004		6A	E	
		7196 SOUTH W. W. WHITE	1152	7196 SOUTH W. W. WHITE, SAN ANTONIO	METHANE GAS	04/03/2000		0	E	
	*	CASTLE HILLS MARKET	1853	2211 NORTHWEST MILITARY DRIVE, SAN ANTONIO	VOCS	08/17/2005		2	E	
		COUNTRYSIDE PLAZA SHOPPING CENTER	0276	HIGHWA Y 281 @ BITTERS ROAD, SAN ANTONIO	CHLORINATED SOLVENTS	06/13/1996		5	E	
	*	FORMER BEXAR COUNTY AIRPORT	1888	GILLETTE ROAD AND POTEET JOURDANTON FWY, SAN ANTONIO	SVOCS, METALS	12/15/2005		2A	E	
		GREEN LIGHT COMPANY	1492	10511 WETMORE ROAD, SAN ANTONIO	VOCS, METALS, PESTICIDES, TPH	07/26/2002		2A	E	
		HAUSMAN ROAD CMSWLF	1523	5900 BLOCK HAUSMAN ROAD, SAN ANTONIO	METALS, VOCS	10/14/2002		3	E	
		MIRASOL HOMES PARCELB	1119	3940 SAN FERNANDO STREET, SAN ANTONIO	SVOCS, METALS	02/28/2000		2	E	
		MKT - SLOAN RAILYARD	0609	WEST CEVALLES STREET, SAN ANTONIO	METALS, SVOCS	09/16/1997		6	E	
	*	NOLAND MARS PROPERTY	1783	1103 SOUTH FRIO STREET, SAN ANTONIO	METALS	01/20/2005		2A	E	
		PAK-MOR MANUFACTURING COMPANY	1579	1123 SE MILITARY DRIVE, SAN ANTONIO	TPH, METALS, VOCS, SVOCS	03/21/2003		6	E	
		SAN ANTONIO HOUSING AUTHORITY	0190	1901 SOUTH SAN MARCOS STREET, SAN ANTONIO	PAHS	03/05/1996		3	E	
		SAVING SQUARE SHOPPING CENTER	1511	6715 BANDERA RD LEON VALLEY	CHLORINATED SOLVENTS	08/28/2002		0	E	Y
		SCHNECK AVIATION, INC.	0859	STINSON MUNICIPAL AIRPORT, SAN ANTONIO	METALS, VOCS	10/28/1998		4	E	

TABLE 1
GROUNDWATER CONTAMINATION CASE DESCRIPTION BY COUNTY
TEXAS COMMISSION ON ENVIRONMENTAL QUALITY

COUNTY / DIVISION	NEW CASES	FILE NAME	FILE NUMBER	LOCATION	CONTAMINATION DESCRIPTION	DATE	ENFORCEMENT STATUS	DATA QUALITY	SECTION 5.236
BEXAR									
RMD/VC		SLATER WHITE CLEANERS - JOSEPHINE	1437	110 WEST JOSEPHINE, SAN ANTONIO	VOCS, SVOCS, CHLORINATED SOLVENTS, TPH	02/12/2002	2A	E	
		SOUTHWEST COCA COLA BOTTLING	1493	ONE COCA- COLA PLACE, SAN ANTONIO	VOCS, METALS, TPH, PAH	11/08/2002	5	E	
	*	TAYLOR TELECOM CENTER	1821	100 TAYLOR STREET, SAN ANTONIO	VOCS, SVOCS, METALS, TPH, CHLORINATED SOLVENT	05/02/2005	2	E	
		WINN'S STORE DISTRIBUTION CENTER - PURCHASER	0151	4342 PAN AM EXPRESS WAY, SAN ANTONIO	TPH, BTEX	12/18/1995	0	E	
		WINN'S STORE DISTRIBUTION CENTER - TRUSTEE	0282	4342 PAN AM EXPRESS WAY, SAN ANTONIO	METALS, PETROLEUM HYDROCARBONS	06/27/1996	0	E	
RMD/VCIO									
		27890 HIGHWAY 281 NORTH	127	27890 HIGHWAY 281 NORTH, SAN ANTONIO	BTEX, MTBE	08/18/1999	6	E	
		BANDER A ROAD BUSINESS PARK	385	5504 BANDERA ROAD, SAN ANTONIO	VOCS, SVOCS, METALS, TPH	08/29/2003	6	E	
		CITY OF SAN ANTONIO PROPOSED LIBRARY	162	BROWNLEAF DRIVE AND PINN ROAD, SAN ANTONIO	TPH, METALS	02/15/2000	1B	E	
	*	FIRST GUARANTY BUILDING	510	1100 NE LOOP 410, SAN ANTONIO	VOCS		1B	E	
		IOWA STREET WAREHOUSE	213	232 AND 211 IOWA STREET, SAN ANTONIO	LEAD	01/16/2001	6	E	
		JY HIGH SCHOOL	120	1922 SOUTH GENERAL MCMULLEN, SAN ANTONIO	TCE	07/08/1999	6	E	
		MILLER CURTAIN COMPANY	462	1734 CENTENNIAL BOULEVARD, SAN ANTONIO	VOCS, CHLORINATED SOLVENTS	12/20/2004	1B	E	
	*	OLD TEX CLEANERS	509	6534 OLD HIGHWAY 90, SAN ANTONIO	VOCS		1B	E	
		SPECTRUM INTERNATIONAL CORPORATION	253	1410/1414 SOUTH ST. MARY'S, SAN ANTONIO	VOCS, SVOCS, TPH	07/30/2001	6	E	
		TRACT 1/TRACT 2 NEW BRAUNFELS AVENUE	283	1829 NORTH NEW BRAUNFELS AVENUE, SAN ANTONIO	VOCS, CHLORINATED SOLVENTS	12/12/2001	1B	E	
		WALGREEN'S - ZARZAMORA	429	2503 SW MILITARY DRIVE, SAN ANTONIO	CHLORINATED SOLVENTS	04/28/2004	1B	E	
WPD/MSW									
		CITY OF SAN ANTONIO NELSON GARDENS LANDFILL	MSW01237	1100 N NELSON ROAD S MEDINA BASE .8 MILE N FM 2536 2 MILES W INTERSTATE HIGHWAY 410	MW-2, 6A, 7A: VOCS (1,1-DCA, CIS-1,2-DCE; METHYLENE CHLORIDE; TETRACHLOROETHENE; TRICHLOROETHYLENE; VINYL CHLORIDE)	03/29/1993	2B	4,5	E,V2
		CITY OF SAN ANTONIO PEARSALL RD LANDFILL	MSW00633	5302 PEARSALL ROAD 1 MILE SW OF INTERSECTION OF PEARSALL ROAD AND SW MILITARY DRIVE	MW-5A, 9, 16: VOCS (CHLOROBENZENE, 1,1-DICHLOROETHANE, 1,4-DICHLOROBENZENE)	03/10/1988	2A	2A	E,V2
WSD/WRP&A									
		USGS FREON PLUME STUDY		11 WELLS IN BEXAR COUNTY (68-27-515, 68-28-703, 68-28-801, 68-28-911, 68-29-109, 68-29-702, 68-35-102, 68-35-904, 68-36-102, 68-37-104, & 68-37-701)	CCL3F (FREON)	06/03/1976	1	2B	Q,V2,3
		WEST AVENUE LANDFILL		SAN ANTONIO, BEXAR COUNTY, "CASTLE HILLS" 7 1/2 MINUTE USGS TOPOGRAPHIC SHEET	ORGANIC COMPOUNDS, TCE	01/01/1983	2D	2B	E,Q,V1,2
BLANCO									
RMD/PST		CONOCO PHILLIPS	111022	HWY 290, JOHNSON CITY	GASOLINE	05/21/1996	2	2A	E,Q
		ENVIRONMENTAL IMPACT	105405	1100 S WINTERS FUR ST, JOHNSON CITY	GASOLINE, DIESEL, WASTE OIL	10/30/1992	5B	2A	E,Q
		VAL SMITH PETROLEUM CO INC	106798	HWY 290, JOHNSON CITY	GASOLINE	07/09/1993	2	2A	E,Q

TABLE 1
GROUNDWATER CONTAMINATION CASE DESCRIPTION BY COUNTY
TEXAS COMMISSION ON ENVIRONMENTAL QUALITY

COUNTY	DIVISION	NEW CASES	FILE NAME	FILE NUMBER	LOCATION	CONTAMINATION DESCRIPTION	DATE	ENFORCEMENT STATUS		DATA QUALITY	SECTION 5.236
BOSQUE											
	RMD/PST	*	TXDOT	116608	AVE G, CLIFTON	GASOLINE	06/01/2005	1B	1A	E,Q	
BOWIE											
	RMD/PST		ATKINSON PETROLEUM CO	116085	HWY 67, SIMMS	UNKNOWN	08/26/2003	1B	1A	E,Q	
			BARFIELD ARNOLD	094335	425 NE FRONT ST, DE KALB	GASOLINE	01/18/1990	2	2A	E,Q	
			BROWER JIM JR	094560	5600 SUMMERHILL RD, TEXARKANA	GASOLINE	01/11/1990	2	2A	E,Q	
		*	CITY OF TEXARKANA	116359	1024 S LAKE DR, TEXARKANA	GASOLINE	08/13/2004	1B	1A	E,Q	
			CONOCOPHILLIPS	116230	707 N MCCOY BLVD, NEW BOSTON	UNKNOWN	06/22/2004	1B	1A	E,Q	
			CRAWFORD NORMA ESTATE EXEC	111115	W HWY 82 & CR 3103, MALTA	GASOLINE	04/16/1996	2	2A	E,Q	
			DARR EQUIPMENT CO	104599	145 E BAILEY DR, NASH	GASOLINE, DIESEL, WASTE OIL	09/02/1992	2	6	E,Q	
			DAY & NITE CONVENIENCE	108620	HWY 67, MAUD	GASOLINE	01/25/1993	2	4	E,Q	
			E Z MART STORES INC	115362	KINGS HWY, TEXARKANA	GASOLINE	12/05/2000	2	2A	E,Q	
			E Z MART STORES INC	115787	3711 SUMMERHILL RD, TEXARKANA	GASOLINE, DIESEL	08/06/2003	2	2A	E,Q	
		*	E Z MART STORES INC	115663	6424 RICHMOND RD, TEXARKANA	GASOLINE	07/04/2002	2	2A	E,Q	
			EZ MART STORES INC	115982	KINGS HWY, TEXARKANA	GASOLINE	02/10/2004	1B	1A	E,Q	
			FFP OPERATING PARTNERS	092767	4526 W 7TH, TEXARKANA	UNKNOWN	03/14/1989	2	4	E,Q	
			FFP OPERATING PARTNERS	115269	2023 S LAKE DR, TEXARKANA	GASOLINE, DIESEL	04/27/2001	1B	1A	E,Q	
			GRAVES O V	112477	1808 OAK ST, TEXARKANA	GASOLINE	08/04/1997	2	6	E,Q	
			GRIFFIN ROBERT	114099	404 W 7TH ST, TEXARKANA	GASOLINE	01/06/1999	2	2A	E,Q	
			JERRY HARRELL INC	103998	2400 COLLEGE DR, TEXARKANA	GASOLINE	07/27/1992	5B	2A	E,Q	
			LILES JACK W	112002	104 W AVE A, HOOKS	GASOLINE	11/13/1996	5B	6	E,Q	
			LONE STAR AMMO PLANT ARMY	091312	W HWY 82, TEXARKANA	DIESEL	05/13/1987	2	2A	E,Q	
			LYNCH CHARLES & LINDA	096657	401 W 7TH ST, TEXARKANA	WASTE OIL	09/06/1990	1B	1A	E,Q	
			MAPLE LOUISE	108693	2101 S LAKE DR, TEXARKANA	GASOLINE	09/26/1994	2	2A	E,Q	
			MAY THURMON	112710	835 NE FRONT, DEKALB	GASOLINE	10/14/1997	2	2A	E,Q	
			MOSELY OIL CO	093420	HWY 82, HOOKS	GASOLINE	07/21/1989	5B	6	E,Q	
			POSEY NORRIS	110644	4924 W 7TH ST, WAKE VILLAGE	UNKNOWN	09/09/1996	1B	1A	E,Q	
			RAFFAELLI STEVE	103577	WALNUT, TEXARKANA	GASOLINE	06/24/1992	1B	1A	E,Q	
			ROAD WAY FOOD MART INC	111141	602 N KINGS HWY, NASH	UNKNOWN	08/12/1996	2	4	E,Q	
			SKINNER DENNIS SR	115753	206 S KINGS HWY, TEXARKANA	GASOLINE	03/19/2003	2	6	E,Q	
			THOMPSON DUNCAN PETROLEUM	101135	1725 NEW BOSTON RD, TEXARKANA	GASOLINE	01/13/1992	2	6	E,Q	
		*	TPI PETROLUEM INC	116539	2305 RICHMOND RD, TEXARKANA	GASOLINE	01/30/2004	1B	1A	E,Q	
			TRUMAN ARNOLD CO	113319	124 W NEW BOSTON RD, NASH	GASOLINE	07/13/1998	2	2A	E,Q	
			ULTRAMAR DIAMOND SHAMROCK	110956	FM 560, HOOKS	GASOLINE	01/16/1996	2	4	E,Q	
			ULTRAMAR DIAMOND SHAMROCK	111292	4020 S LAKE DR, TEXARKANA	GASOLINE	07/01/1996	2	4	E,Q	
			ULTRAMAR DIAMOND SHAMROCK	111670	5023 STATE LINE AVE, TEXARKANA	GASOLINE	09/24/1996	2	2A	E,Q	
			VALERO ENERGY CORP	116008	5115 SUMMERHILL RD, TEXARKANA	UNKNOWN	01/20/2004	1B	1A	E,Q	
			WREN OIL CO	113938	201 W 7TH ST, TEXARKANA	GASOLINE, DIESEL	01/05/1999	2	2A	E,Q	
	RMD/CA										
			KERR-MCGEE CHEMICAL	31002	155 BUCHANAN RD TEXARKANA 75501	CREOSOTE	12/02/1986	3A	4,5	E,Q,V,2,3	
			KERR-MCGEE CHEMICAL	31002	155 BUCHANAN RD TEXARKANA 75501	TPH, BTEX	05/17/1989	1B	2	E	
			LONE STAR ARMY AMMUNITION PLANT	30991	HIGHWAY 82 W TEXARKANA 75501	TNT,NITRATES,S,METALS, ACIDS, EXPLOSIVES	02/01/1992	3A	2A	EQV	
			RED RIVER ARMY DEPOT	67004	100 MAIN DR TEXARKANA 75507	METALS AND VOLATILES	02/26/1988	3B	6	E,Q,V1,2, 3	
	RMD/SC										
			KOPPERS CO INC TEXARKANA PLANT	FILED BY SITE NAME	WEST 3RD ST AND MILAM ST. TEXARKANA, TX.	BENZENE, TOLUENE, BENZO-A-PYRENE, POLY-AROMATIC HYDROCARBONS		5A, 3D, 2B&D, 1B	5E	E,Q,V1,2, 3	
			LONE STAR ARMY AMMUNITION PLANT	FILED BY SITE NAME	HIGHWAY 82 WEST APPROXIMATELY 12 MILES W OF TEXARKANA	MERCURY, CHROMIUM, LEAD		5A, 3D, 2B&D, 1B	5E	E,Q,V,2,3	

TABLE 1
GROUNDWATER CONTAMINATION CASE DESCRIPTION BY COUNTY
TEXAS COMMISSION ON ENVIRONMENTAL QUALITY

COUNTY	DIVISION	NEW CASES	FILE NAME	FILE NUMBER	LOCATION	CONTAMINATION DESCRIPTION	DATE	ENFORCEMENT STATUS		DATA QUALITY	SECTION 5.236
BOWIE											
	RMD/SC		TEXARKANA WOOD PRESERVING CO	FILED BY SITE NAME	ON LUBBOCK STREET, EAST SIDE OF RAILROAD TRACKS IN SOUTH TEXARKANA TEXARKANA, TX.	DIOXINS, PENTACHLOROPHENOL, POLY-AROMATIC HYDROCARBONS		5A, 3D, 2B&D, 1B	3	E,Q,V2,3	
	RMD/VC										
			HUMCO HOLDING GROUP, INC (LARGE TRACT)	0363	1008 WHITAKER, TEXARKANA	COAL TAR, METALS, BTEX, SVOCS	09/29/1996		3	E	
	RMD/VCIO										
			ODEN TRACT	460	2412 COLLEGE DRIVE, TEXARKANA	VOCS, TPH	12/06/2004		6	E	
		*	SOUTHERN STAR CONCRETE	515	2515 WEST 7TH STREET, TEXARKANA	VOCS, SVOCS, METALS			1B	E	
	WPD/MSW										
			U.S. ARMY RED RIVER DEPOT LANDFILL	MSW01313	2.5 MILES OF HOOKS CITY LIMITS 3 MILES E OF NEW BOSTON CIT LIMITS	LF-31A, 32A, 43B, 44, 47, 48, 51, 54: VOCS (BENZENE; 1,2-DICHLOROETHANE; 1,1-DICHLOROETHYLENE; METHYLENE CHLORIDE, TCE; VINYL CHLORIDE)	01/25/1995	2A	2B	E,Q,V2	
			WASTE MANAGEMENT NEW BOSTON LANDFILL	MSW00576 B	1.7 MILES W OF INTERSTATE HIGHWAY 30 AND STATE HIGHWAY 8 INTERSECTION OF AND ADJACENT TO INTERSTATE HIGHWAY 30	MW-2R, 4, 6, 7, 8, 9: BARIUM	12/17/1999	2B	2B45	E,Q,V2	
BRAZORIA											
	FOD		ISO-TEX	FILED BY SITE NAME	1511 COUNTY ROAD 129, FRIENDSWOOD, TX	RADIONUCLIDES, RESULTS FROM LAST SAMPLING PENDING		NONE	O		
	RMD/PST										
			518 SERVICE STATION INC	093682	6075 W BROADWAY, PEARLAND	GASOLINE	08/09/1989	2	2A	E,Q	
		*	ADA RESOURCES INC	116702	HWYN 6, ALVIN	GASOLINE	09/28/2003	1B	1A	E,Q	
			ADI MUSA	115569	260 E HWY 6, ALVIN	UNKNOWN	11/08/2002	1B	1A	E,Q	
		*	AIR LIQUIDE AMERICA CORP	116447	1711 FM 523, FREEPORT	GASOLINE	12/06/2004	1B	1A	E,Q	
			ANA INC	112937	16239 FM 521, ROSHARON	GASOLINE	01/30/1998	1B	6	E,Q	
		*	ANGLETON SHELL	116524	1720 N VELASCO, ANGLETON	GASOLINE	08/19/2004	1B	1A	E,Q	
			BASTROP MARINA	105910	BASTROP BAYOU, FREEPORT	GASOLINE	03/05/1993	2	2A	E,Q	
			BENGAL ENTERPRISES INC	115811	HWY 35 & FM 1459, SWEENY	UNKNOWN	10/20/2003	1B	1A	E,Q	
			BEUTEL PHIL	106071	1101 S VELASCO, ANGLETON	UNKNOWN	11/15/1992	2	4	E,Q	
			BRAZORIA COLUMBIA ISD	106386	S 14TH ST, WEST COLUMBIA	GASOLINE	04/23/1993	2	2A	E,Q	
			BRAZORIA COUNTY	116104	20020 HWY 35, ALVIN	UNKNOWN	02/11/2004	2	6	E,Q	
			BRAZORIA COUNTY	116195	110 10TH ST, WEST COLUMBIA	UNKNOWN	04/16/2003	2	6	E,Q	
			BRAZORIA COUNTY	116203	CNTY RD 434A, CLUTE	UNKNOWN	02/25/2004	1B	1A	E,Q	
			BRAZORIA COUNTY	116204	21017 CNTY 171, ANGLETON	UNKNOWN	04/05/2004	1B	1A	E,Q	
			BRAZORIA COUNTY	116205	1432 HIGHLAND PK, CLUTE	UNKNOWN	02/23/2004	1B	1A	E,Q	
			BROWN GEORGE	101739	CNTY RD 30, BRAZORIA	GASOLINE	01/24/1992	2	6	E,Q	
			BUCEES INC	112017	101 S HWY 2004, LAKE JACKSON	GASOLINE	11/22/1996	2	2A	E,Q	
			CHEVRON PRODUCTS CO	094155	2121 N MAIN, PEARLAND	GASOLINE	12/05/1989	2	4	E,Q	
			CITY OF ALVIN	110332	102-106 S GORDON ST, ALVIN	UNKNOWN	01/01/1996	2	2A	E,Q	
			COASTAL MART INC	115310	19976 HWY 35, ALVIN	GASOLINE	08/01/2001	2	2A	E,Q	Y
			COASTAL MART INC	115313	22550 HWY 6, MANVEL	GASOLINE, DIESEL	08/01/2001	2	2A	E,Q	
			CONOCO PHILLIPS	111087	801 S 17TH ST, WEST COLUMBIA	GASOLINE, DIESEL	05/08/1996	2	6	E,Q	
			CRACKER BARREL PARTNERSHIP LTD	113181	1200 N VELASCO, ANGLETON	GASOLINE	05/27/1998	2	2A	E,Q	
			DIAMOND SHAMROCK REF & MKTG CO	091434	612 W PLANTATION, CLUTE	GASOLINE	08/21/1987	2	2A	E,Q	
			DIVERSIFIED INVESTMENTS	115919	2000 E HWY 6, ALVIN	UNKNOWN	08/13/2003	1B	1A	E,Q	
			E Z MART STORES INC	115786	225 N COLUMBIA DR, WEST COLUMBIA	UNKNOWN	09/08/2003	2	2A	E,Q	

TABLE 1
GROUNDWATER CONTAMINATION CASE DESCRIPTION BY COUNTY
TEXAS COMMISSION ON ENVIRONMENTAL QUALITY

COUNTY	DIVISION	NEW CASES	FILE NAME	FILE NUMBER	LOCATION	CONTAMINATION DESCRIPTION	DATE	ENFORCEMENT STATUS		DATA QUALITY	SECTION 5.236
BRAZORIA											
	RMD/PST		EDCO INC	114482	102 S COLUMBIA DR, WEST COLUMBIA	GASOLINE	03/04/1999	2	2A	E,Q	
			ESTATE OF W H PIERCE JR	099910	300 E 2ND ST, FREEPORT	DIESEL	02/07/1991	2	2A	E,Q	
			EVANS OIL CO	114415	930 N VELASCO, ANGLETON	GASOLINE	01/27/1999	2	2A	E,Q	
			EZ MART STORES INC	116212	915 W HWY 6, ALVIN	UNKNOWN	06/16/2004	1B	1A	E,Q	
			FERGUSON FAMILY INVESTMENTS	114419	823 BRAZOSPORT BLVD, FREEPORT	GASOLINE	01/27/1999	2	2A	E,Q	
			FIRST COMMERCE BANK	105141	101 PLANTATION, LAKE JACKSON	GASOLINE, DIESEL, WASTE OIL	10/07/1992	2	2A	E,Q	
			GRUMPYS TRAVEL CENTER	108587	22425 HWY 6, MANVEL	GASOLINE	10/05/1994	1B	1A	E,Q	
			JONES BILLY RAY	113905	1200 E MULBERRY, ANGLETON	GASOLINE	01/05/1999	1B	1A	E,Q	
			KELLEY WILLIAM J	105109	101 N VELASCO, ANGLETON	GASOLINE, WASTE OIL	10/08/1992	5B	2A	E,Q	
			KNIGHT LEE B ESTATE	095065	714 S GORDON ST, ALVIN	GASOLINE	02/05/1990	2	2A	E,Q	
			KY VUN TONG	112144	8332 S HWY 35, ALVIN	GASOLINE	03/03/1997	2	2A	E,Q	
			LEE OIL CO INC	096453	1655 BYPASS 35, ALVIN	UNKNOWN	07/19/1990	2	4	E,Q	
		*	M I SWACO	116534	205 N GORDON, ALVIN	GASOLINE	01/12/2005	2	2A	E,Q	
			MAGNESS CO INC	096065	227 S FRONT ST, ANGLETON	GASOLINE, DIESEL	07/05/1990	5B	4	E,Q	
			MERRIL BOB	112720	20203 MORRIS, MANVEL	GASOLINE	10/15/1997	2	2A	E,Q	
			MILLER BREWING CO	115282	OLD COUNTY RD 288, ANGLETON	GASOLINE, DIESEL	02/07/2001	2	6	E,Q	
			MOMIN AKBAR	113399	1039 S VELASCO, ANGLETON	GASOLINE, DIESEL, WASTE OIL	08/19/1998	2	2A	E,Q	
			MOMIN AKBAR ALI	116222	3527 FM 523, OYSTER CREEK	UNKNOWN	02/26/2004	1B	1A	E,Q	
			MS COOKIE TILLMAN	114620	210 BRAZOS AVE, WEST COLUMBIA	GASOLINE, WASTE OIL	06/03/1999	2	2A	E,Q	
			NATIONAL CONVENIENCE STORES	103363	728 W MULBERRY, ANGLETON	GASOLINE	05/12/1992	2	2A	E,Q	
			NEUHAUS F W	112145	5123 HWY 521, ARCOLA	GASOLINE	02/25/1997	5B	2A	E,Q	
			NORWEST BANK ANGLETON	095143	803 N VELASCO, ANGLETON	GASOLINE	02/22/1990	2	4	E,Q	
		*	RIVAS ENTERPRISES INC	116602	19025 N HWY 35, ALVIN	GASOLINE	09/21/1993	1B	1A	E,Q	
			SAGAR ENTERPRISES INC	113575	1517 W SEALY ST, ALVIN	GASOLINE	11/05/1998	2	2A	E,Q	
			SMALL BUSINESS LOAN SOURCE	113132	1823 BRAZOSPORT BLVD, FREEPORT	GASOLINE	04/28/1998	2	6	E,Q	
			SMALL BUSINESS LOAN SOURCE	113285	302 S GORDON, ALVIN	GASOLINE	06/19/1998	2	2A	E,Q	
			STEWART ROBERT	094802	101 S VELASCO ST, ANGLETON	GASOLINE	01/12/1990	2	4	E,Q	
			TRAN DIEN	115484	227 OLD ANGLETON RD, LAKE JACKSON	GASOLINE	04/22/2002	2	2A	E,Q	
			TXDOT	114621	226 BRAZOS AVE, WEST COLUMBIA	GASOLINE, DIESEL, WASTE OIL	06/03/1999	2	2A	E,Q	
		*	TXDOT	114619	BRAZOS AVE, WEST COLUMBIA	GASOLINE, WASTE OIL	06/03/1999	2	2A	E,Q	
			UNIVERSAL ENTERPRISES	116115	610 WILLOW DR, LAKE JACKSON	UNKNOWN	03/17/2004	1B	1A	E,Q	
		*	VALERO	116448	1702 S GORDON ST, ALVIN	GASOLINE	08/20/2002	1B	1A	E,Q	
			VIRANI MANSOOR	110116	2340 N MAIN, PEARLAND	GASOLINE	01/02/1996	2	2A	E,Q	
	RMD/CA										
			ALLWASTE CONTAINER SERVICES INC	30207	1024 A S FRONT ST ANGLETON 77515	AS, PHENOL, VOC'S	06/30/1989	3B	2A,5	E	
			AMOCO CHEMICAL CO	30042	FM 2004 ALVIN 77511	VOCS, SVOCS, ARSENIC	07/10/2000	0B	2,3	EQ	
			BASF CORP	30024	602 COPPER RD FREEPORT 77541	PHENOL	05/20/1994	3A	5	E,Q	
			DOW CHEMICAL CO	30106	2301 N BRAZOSPORT BLVD FREEPORT 77541	CHLORINATED HYDROCARBONS, ARSENIC, TCE, VOC'S	04/24/1989	3A	4	EQV23	
			GULF CHEMICAL AND METALLURGICAL CORP	30952	302 MIDWAY RD FREEPORT 77541	BTEX, ARSENIC, CADMIUM, CHROMIUM, COBOLT, NICKEL, MOLYBDENUM, VANADIUM	06/28/1994	3A	3	E	
			PHILLIPS PETROLEUM CO (SWEENEY REFINERY)	30048	STATE HIGHWAY 35 OLD OCEAN 77463	ORGANICS	04/19/1994	3B	5	EQV	
			Q.V. SERVICES	84996	19391 N. HWY 35, ALVIN, TX.	TPH, BENZENE	10/02/2003	OA	2A	E	
			SOLUTIA INC	30138	FM 2917 ALVIN 77511	AR, CN, PHENOLS, ACRYLONITRILE	12/05/1989	2B,3A	4,5	E,Q,V,2,3	
	RMD/SC										
		*	FORCE ROAD OIL & VACUUM	FILED BY SITE NAME	1722 COUNTY ROAD 573	BENZENE, CHLORINATED SOLVENTS, ARSENIC		5B, 4N, 3B, 2B, 1B	2B	E,Q,V, 2, 3	

TABLE 1
GROUNDWATER CONTAMINATION CASE DESCRIPTION BY COUNTY
TEXAS COMMISSION ON ENVIRONMENTAL QUALITY

COUNTY	DIVISION	NEW CASES	FILE NAME	FILE NUMBER	LOCATION	CONTAMINATION DESCRIPTION	DATE	ENFORCEMENT STATUS		DATA QUALITY	SECTION 5.236
BRAZORIA											
	RMD/SC		GULFCO (A.K.A. FISH ENGINEERING AND CONSTRUCTION)	FILED BY SITE NAME	906 MARLIN AVENUE, 3 MILES NORTHEAST OF THE CITY OF FREEPORT, TX	HEAVY METALS		5A, 2B&D, 1D	1A	E,Q,V2,3	
			JAMES BARR FACILITY	FILED BY SITE NAME	3300 INDUSTRIAL DR, PEARLAND, TX	LEAD, ARSENIC, PENTACHLOROPHENOL, BIS(2-ETHYLHEXYL)		5B, 2B, 1B	2B	E,Q,V1,2, 3	
	RMD/VC										
			DOW CHEMICAL OYSTER CREEK	0675	1/2 MILE WEST OF SH 523, OYSTER CREEK	VOCS	12/27/1997		4	E	
			GSL ANGLETON	1713	1508 EAST CEDAR STREET, ANGLETON	VOCS, CHLORINATED SOLVENTS	06/24/2004		2	E	
		*	JET $1.49 CLEANERS	1863	3670 FM 528 ROAD, FRIENDSWOOD	CHLORINATED SOLVENTS	09/07/2005		2	E	
			PEARLAN D MANUFACTURING (WEATHERFORD US)	1053	3810 MAGNOLIA, PEARLAND	TPH, BTEX	09/20/1999		0	E	
	RMD/VCIO										
		*	ALVIN TOWNE PLAZA SHOPPING CENTER	467	118 EAST HOUSE STREET, ALVIN	VOCS, TPH			1B	E	
			DIXIE CLEANERS AND LAUNDRY	299	700 DIXIE DRIVE, CLUTE	VOCS	05/29/2002		0	E	
	WPD/MSW										
			PEARLAND-MANVEL LANDFILL	FILED BY SITE NAME	4.5 MI SW OF PEARLAND, ON BEDYNEK RD BETWEEN AMERICAN CANAL AND COUNTY RD 100 (BAHLER RD)	MW-1A: SVOCS (CHLOROBENZENE, 1,2-DICHLOROBENZENE, 1,3-DICHLOROBENZENE, 1,4-DICHLOROBENZENE, BROMOBENZENE); MW-6A: RADIONUCLIDES (AMERICIUM-241)	12/31/2004	2B	3	E,Q,V2	
BRAZOS											
	RMD/PST		BROACH STATIONS INC	098523	1615 N TEXAS AVE, BRYAN	GASOLINE	03/29/1991	2	4	E,Q	
			BRYAN COTTON WAREHOUSE	106716	911 N BRYAN, BRYAN	GASOLINE	06/30/1993	2	2A	E,Q	
			CHAROLIA MAHENDIMOHMAD	116209	1100 SAN JACINTO, BRYAN	UNKNOWN	04/25/2004	1B	1A	E,Q	
			CITY OF BRYAN	096674	1111 WACO ST, BRYAN	GASOLINE	08/27/1990	2	2A	E,Q	
			CITY OF BRYAN	110454	210 DODGE ST, BRYAN	UNKNOWN	03/04/1996	2	6	E,Q	
			DABBS OIL CO	104319	901 S TEXAS AVE, COLLEGE STATION	WASTE OIL	08/20/1992	2	2A	E,Q	
			DABBS OIL CO	114224	209 S TEXAS AVE, BRYAN	GASOLINE	01/07/1999	2	2A	E,Q	
		*	GRANT L PETERSON ESTATE	116433	408 S TEXAS AVE, BRYAN	GASOLINE	07/12/2004	1B	1A	E,Q	
			H & M WHOLESALE INC	109464	3700 S HWY 6, COLLEGE STATION	GASOLINE	05/21/1994	2	2A	E,Q	
			H & M WHOLESALE INC	113782	3901 E 29TH ST, BRYAN	GASOLINE, WASTE OIL	12/09/1998	2	2A	E,Q	
			H & M WHOLESALE INC	113784	1800 WELCH ST, COLLEGE STATION	GASOLINE, DIESEL	12/09/1998	2	6	E,Q	
			H & M WHOLESALE INC	113787	301 N TEXAS, BRYAN	GASOLINE	12/09/1998	2	2A	E,Q	
			K D TIMMONS INC	114102	1200 S MAIN, BRYAN	GASOLINE	01/06/1999	2	6	E,Q	
			RESTMEYER DAVID	110592	600 N BRYAN, BRYAN	UNKNOWN	03/20/1996	2	6	E,Q	
			RUFFINO J J	104727	1219 N TEXAS, BRYAN	GASOLINE, WASTE OIL	10/01/1992	2	2A	E,Q	
			U HAUL CO OF HOUSTON	112735	519 S TEXAS AVE, COLLEGE STATION	GASOLINE	10/21/1997	2	2A	E,Q	
	RMD/CA										
			ATOFINA CHEMICALS (FMR ELF ATOCHEM)	31695	201 W DODGE BRYAN 77801	ARSENIC, PESTICIDES	01/01/1969	3B	2A,3	EQV23	
			BRYAN ARMY AIRFIELD	T1623	AVENUE A BRYAN	ACETONE, 1,2-CIS-DICHLOROETHENE	02/01/1998	0A	2	E	
		*	TEXAS A&M	66071	COLLEGE STATION	VOCS,BENZENE,TPH	10/01/2004	0	3	E	
	RMD/DCRP										
		*	BRIARCREST CLEANERS / PARK PLACE PLAZA	38	2501 SOUTH TEXAS AVE, COLLEGE STATION	CHLORINATED SOLVENTS	08/26/2005	5B	2A	E	
	RMD/VC		CITGO PETROLEUM CORPORATION - BRYAN	0643	1714 FINFEATHER ROAD, BRYAN	VOCS, TPH	10/24/1997		5	E	

TABLE 1
GROUNDWATER CONTAMINATION CASE DESCRIPTION BY COUNTY
TEXAS COMMISSION ON ENVIRONMENTAL QUALITY

COUNTY	DIVISION	NEW CASES	FILE NAME	FILE NUMBER	LOCATION	CONTAMINATION DESCRIPTION	DATE	ENFORCEMENT STATUS		DATA QUALITY	SECTION 5.236
BRAZOS											
	RMD/VC		HOLLEMAN SITE	1061	101 LUTHER STREET, COLLEGE STATION	PESTICIDES, HERBICIDES	10/06/1999		2A	E	
			HOWELL TRACT	0778	200 - 218 SOUTH MAIN STREET, BRYAN	HYDROCARBONS	05/28/1998		2	E	
			UNIVERSITY PARK CENTER PARK 1 SHPOPPING	1737	615 UNIVERSITY DRIVE EAST, COLLEGE STATION	CHLORINATED SOLVENTS	09/08/2004		2A	E	
			UNIVERSITY PARK SHOPPING CENTER	1248	607 AND 615 EAST UNIVERSITY DRIVE, COLLEGE STATION	PERC	08/21/2000		0	E	
	RMD/VCIO										
			WOLF PEN PLAZA	313	1917 TEXAS AVENUE SOUTH, COLLEGE STATION	VOCS	07/24/2002		1B	E	
	WPD/MSW										
			ROCK PRAIRIE ROAD LANDFILL	MSW01444 C	2.75 MILES SE HIGHWAY 6 AND LOOP 507 INTERSECTION ADJACENT TO NW SIDE BY GREENS PRAIRIE ROAD	MW-4, 8R: VOCS (1,1-DCA, CIS-1,2-DCE, PCE, TCE); MW-8R: HEAVY METALS (ARSENIC, BARIUM, NICKEL)	12/31/2004	2A	2B	E,Q,V2	
BREWSTER											
	RMD/PST		WEST TEXAS GAS INC	112000	E HWY 90, ALPINE	GASOLINE, DIESEL	12/31/1996	2	6	E,Q	
BRISCOE											
	RMD/PST		TROY BURSON ESTATE TRUST	094375	518 MAIN, SILVERTON	GASOLINE	11/28/1989	2	4	E,Q	
BROOKS											
	RMD/PST		DENTON PETROLEUM CO	097013	400 ST MARYS ST, FALFURRIAS	GASOLINE	10/18/1990	2	2A	E,Q	
			FFP OPERATING PARTNERS	111674	900 E RICE, FALFURRIAS	GASOLINE	09/06/1996	2	2A	E,Q	
			GARCIA NELLIE	104785	801 S ST MARY ST, FALFURRIAS	GASOLINE	10/01/1992	2	2A	E,Q	
			GOLDSTAR PETROLEUM INC	098004	514 W RICE, FALFURRIAS	GASOLINE	02/11/1991	5B	2A	E,Q	
			J & E OIL CO	112600	1200 N ST MARYS ST, FALFURRIAS	GASOLINE	09/04/1997	2	2A	E,Q	
			SMITH ROBERT	098846	1204 S ST MARYS, FALFURRIAS	GASOLINE, UNKNOWN	04/05/1991	2	2A	E,Q	
			TALLEY BILL	109935	800 N MARY, FALFURRIAS	GASOLINE	04/21/1994	2	2A	E,Q	
BROWN											
	RMD/PST		BOZEMAN LANITA	114532	122 THUNDERBIRD, MAY	GASOLINE	04/05/1999	2	2A	E,Q	
			BURLINGTON NORTHERN SANTA FE	113263	TANNEHILL, BROWNWOOD	GASOLINE	06/15/1998	2	4	E,Q	
			COLE CECIL	114536	2721 BELLE PLAIN, BROWNWOOD	GASOLINE	04/05/1999	1B	1A	E,Q	
			ELLIS BESSIE MAE	115853	1021 N FISK ST, BROWNWOOD	GASOLINE, DIESEL	08/29/2003	2	2A	E,Q	
			KOHLER CO	091210	S HWY 377, BROWNWOOD	OTHER	01/21/1987	2	2A	E,Q	
			P F & E OIL INC	114209	2800 SOUTHSIDE DR, BROWNWOOD	GASOLINE	01/07/1999	2	6	E,Q	
			P F & E OIL INC	114211	207 E COMMERCE, BROWNWOOD	GASOLINE, DIESEL	01/07/1999	2	2A	E,Q	
		*	P F& E OIL CO	116523	766 W COMMERCE, BROWNWOOD	GASOLINE	03/08/2005	1B	1A	E,Q	
		*	PIERCE ROBERT & SILER KAY	116390	111 EARLY BLVD, EARLY	GASOLINE	09/17/2004	1B	1A	E,Q	
		*	SKINNYS INC	116341	1501 COGGIN, BROWNWOOD	GASOLINE	10/27/2004	1B	1A	E,Q	
		*	TAYLOR PETROLEUM CO	116077	130 EARLY BLVD, EARLY	UNKNOWN	04/17/2004	1B	1A	E,Q	
		*	TAYLOR PETROLEUMS CO INC	116483	528 W COMMERCE, BROWNWOOD	GASOLINE	03/28/2005	1B	1A	E,Q	
			TXDOT	099701	HWY 183, BROWNWOOD	GASOLINE, DIESEL	07/02/1991	2	2A	E,Q	
			VULCAN MATERIALS CO	092481	PO BOX 518, BROWNWOOD	GASOLINE	12/21/1988	2	6	E,Q	
	RMD/CA										
			3M CO	30536	HIGHWAY 377 S BROWNWOOD 76801	ORGANICS, CHROMIUM, NICKEL	03/01/1990	0,2D	2A	E,Q,V,2	
			SUPERIOR CABLE	31532	2900 MORRIS SHEPPARD DR BROWNWOOD 76801	PCE,TCE,DCE,TCA,DCA	05/01/1991	2A	2A,3, 4,5	E	
	RMD/VCIO		LANDMARK LIFE INSURANCE	411	211 EAST COMMERCE STREET, BROWNWOOD	VOCS, TPH	02/05/2004		6	E	

TABLE 1
GROUNDWATER CONTAMINATION CASE DESCRIPTION BY COUNTY
TEXAS COMMISSION ON ENVIRONMENTAL QUALITY

COUNTY	DIVISION	NEW CASES	FILE NAME	FILE NUMBER	LOCATION	CONTAMINATION DESCRIPTION	DATE	ENFORCEMENT STATUS		DATA QUALITY	SECTION 5.236
BROWN											
	RMD/VCIO		LANDMARK LIFE INSURANCE COMPANY	325	211 EAST COMMERCE STREET, BROWNWOOD	VOCS, TPH	10/02/2002		6	E	
		*	LANDMARK LIFE INSURANCE (IOP NO. 325, 411)	468	211 EAST COMMERCE STREET, BROWNWOOD	VOCS, TPH			6	E	
BURLESON											
	RMD/PST		ALFORD OIL CO	113237	200 N GREEN, CALDWELL	GASOLINE, DIESEL	06/05/1998	2	2A	E,Q	
			BATES JAMES ROBERT	111449	800 BLK AVE B, SOMERVILLE	GASOLINE	08/13/1996	1B	1A	E,Q	
			BRINKMAN WILLIAM	114006	SO OF BANK DOWNTOWN, DEANVILLE	GASOLINE	01/06/1999	2	6	E,Q	
		*	TXDOT	116689	W HWY 21, DEANVILLE	GASOLINE	07/31/2005	1B	1A	E,Q	
	RMD/CA										
			BURLINGTON NORTHERN & SANTA FE RAILROAD	30065	HIGHWAY 36 N SOMERVILLE 77879	CREOSOTE, PENTA	11/05/1987	3A	4,5	E,Q,V,2	
	RMD/VC										
			US HANGER	1540	1601 W 9TH ST CALDWELL	VOCS, SVOCS, TPH	12/05/2002		6A	E	
BURNET											
	RMD/PST		BILL SMITH INC	113409	100 S WATER, BURNET	GASOLINE	09/02/1998	2	4	E,Q	
			DIRENZO ANGELO	105086	2202 W HWY 281, MARBLE FALLS	GASOLINE	10/22/1992	2	6	E,Q	
			HCFM INC	116266	302 N WATER ST, BURNET	UNKNOWN	09/01/2003	1B	1A	E,Q	Y
			SNAPDRAGON LTD	092078	309 N WATER ST, BURNET	GASOLINE	04/15/1987	2	2A	E,Q	
			SNAPDRAGON LTD	112757	HWY 29, BERTRAM	GASOLINE	11/13/1997	2	2A	E,Q	
			WARDEN KEN	108016	100 N WATER ST, BURNET	GASOLINE	04/04/1994	2	2A	E,Q	
CALDWELL											
	RMD/PST		ALEXANDER OIL CO	112744	1020 N COLORADO, LOCKHART	GASOLINE	11/05/1997	2	2A	E,Q	
			PHILLIPS PETROLEUM CO	105536	622 MAGNOLIA, LULING	GASOLINE	12/03/1992	2	2A	E,Q	
			THRIFT FINANCIAL LTD	113094	820 E PIERCE, LULING	GASOLINE	04/08/1998	2	2A	E,Q	
			US DEPT LABOR ETA	108133	HWY 21, SAN MARCOS	GASOLINE, DIESEL	05/10/1994	2	2A	E,Q	
			WELCH OIL CO INC	113393	1401 E PIERCE ST, LULING	GASOLINE	08/13/1998	2	6	E,Q	
	RMD/CA										
			CITGO PRODUCTS PIPELINE	F0571	S HIGHWAY 183 LULING 78648	TPH, BTEX	07/01/1999	0	2	E	
CALHOUN											
	RMD/PST		COASTAL MART INC	110901	312 E TRAVIS, PORT LAVACA	GASOLINE	04/09/1996	2	4	E,Q	
			DIEBEL OIL CO INC	109400	148 N HWY 35, PORT LAVACA	GASOLINE	05/08/1995	2	2A	E,Q	
			DIEBEL OIL CO INC	113439	815 N HWY 35, PORT LAVACA	GASOLINE	09/15/1998	2	6	E,Q	
			FDIC	097145	14TH ST, PORT OCONNOR	GASOLINE	09/17/1990	2	6	E,Q	
			KALISEK LEE	115360	912 BROADWAY, PORT LAVACA	UNKNOWN	01/11/2002	2	2A	E,Q	
			MAURITZ & COUEY	115241	1732 W MAIN ST, PORT LAVACA	GASOLINE	01/15/2001	2	6	E,Q	
			TXDOT	108081	202 BROADWAY, SEADRIFT	GASOLINE	03/30/1994	2	2A	E,Q	
			TXDOT	108084	4TH, SEADRIFT	GASOLINE	03/30/1994	2	2A	E,Q	
			WALMART STORES INC	115936	713 HWY 35 BYPASS, PORT LAVACA	UNKNOWN	12/06/2003	2	6	E,Q	
	RMD/CA										
			ALCOA ALUMINA & CHEMICALS LLC	30035	STATE HIGHWAY 35 POINT COMFORT 77978	MERCURY	05/13/1989	2A	1A	EQV2	
		*	BP CHEMICALS	32164	13050 HWY 185	CYANIDE, COBALT	09/01/2004	3	4	E	
			FORMOSA PLASTICS CORPORATION TEXAS	31945	101 FORMOSA DR POINT COMFORT 77978	EHTYLENE DICHLORIDE	12/08/1989	4A	2A	EQV	
			UNION CARBIDE CORP	30129	HIGHWAY 185 SEADRIFT 77983	ORGANICS,CHLORINATED SOLVENTS	03/28/1988	3B	5	EQ	

TABLE 1
GROUNDWATER CONTAMINATION CASE DESCRIPTION BY COUNTY
TEXAS COMMISSION ON ENVIRONMENTAL QUALITY

COUNTY	DIVISION	NEW CASES	FILE NAME	FILE NUMBER	LOCATION	CONTAMINATION DESCRIPTION	DATE	ENFORCEMENT STATUS		DATA QUALITY	SECTION 5.236
CALHOUN											
	RMD/SC		ALCOA POINT COMFORT/LAVACA BAY	FILED BY SITE NAME	STATE HWY 35, POINT COMFORT	METHYL MERCURY		5A, 3D, 2B&D, 1B	4	E,Q,V1,2, 3	
	WPD/IHW										
		*	BP/ GREEN LAKE	IHW50143	WEST OF HWY 185 AND NORTH OF GREEN LAKE AT PO BOX 659, PORT LAVACA, TX	CYANIDE	01/31/2005	3A	3		
CALLAHAN											
	RMD/PST		BALLARD DANNY	115495	CNTY RD 360, CLYDE	UNKNOWN	07/15/2002	5B	2A	E,Q	
			BUDDYS GULF STATION	096293	S 1ST, CLYDE	GASOLINE	07/31/1990	5B	4	E,Q	
			CITY OF CLYDE	100542	S 1ST ST, CLYDE	GASOLINE	05/06/1991	2	4	E,Q	
		*	EULA ISD	116717	6040 FM 603, CLYDE	GASOLINE	10/19/2005	1B	1A	E,Q	
			GERMANN WALTER D	097568	S FM 604, CLYDE	GASOLINE, DIESEL	10/30/1990	5B	2A	E,Q	
			HARDWICK OIL CO	115836	311 S IH 20 ACCESS RD W, CLYDE	UNKNOWN	06/23/2003	5B	2A	E,Q	
			KING HOERMANN OIL CO BANKRPTCY	091138	IH 20, CLYDE	GASOLINE	06/23/1984	5B	2A	E,Q	
		*	LEWIS BILL	111471	533 N MAIN ST., CROSS PLAINS	GASOLINE	08/21/1996	5B	2A	E,Q	
			ROSE STERLING & MARY JOE	115496	901 S IH 20 ACCESS RD, CLYDE	UNKNOWN	07/17/2002	5B	2A	E,Q	
			SKINNYS INC	106452	IH 20, CLYDE	GASOLINE	04/02/1993	2	4	E,Q	Y
			WYLIE INC	096005	4TH, CROSS PLAINS	DIESEL	06/04/1990	2	2A	E,Q	
CAMERON											
	RMD/PST		ALLALA JORGE	109099	1743 BOCA CHICA BLVD, BROWNSVILLE	GASOLINE	07/26/1994	2	2A	E,Q	
			ARAIZA ISIDRO	115520	503 COLORADO ST, RIO HONDO	UNKNOWN	08/28/2002	1B	1A	E,Q	
			BARGAS RICARDO	113166	701 W HARRISON, HARLINGEN	GASOLINE	05/15/1998	1B	1A	E,Q	
			CALDERONI FRANCISCO	115041	100 E OCEAN BLVD, LOS FRESNOS	GASOLINE	09/01/2000	1B	1A	E,Q	
			CAMERON CTY IRRIGATION DIST 2	105828	356 W HEYWOOD, SAN BENITO	GASOLINE	01/14/1993	2	4	E,Q	
			CANTRELL OIL CO	109502	1100 W COMBES, SAN BENITO	GASOLINE	05/04/1995	2	2A	E,Q	
			CANTRELL OIL CO	109822	3015 N 25TH ST, HARLINGEN	GASOLINE	10/12/1995	2	2A	E,Q	
			CASTILLO JORGE	102648	497 W ELIZABETH, BROWNSVILLE	GASOLINE	04/08/1992	2	6	E,Q	
			CHAMBERS JERRY	097093	701 E RIO HONDO RD, HARLINGEN	GASOLINE	10/04/1990	2	2A	E,Q	
			CHEVRON EMC	106222	1826 W TYLER, HARLINGEN	GASOLINE	02/25/1993	2	2A	E,Q	
			CITY OF BROWNSVILLE	106167	308 E ELIZABETH, BROWNSVILLE	GASOLINE, WASTE OIL	02/18/1993	2	2A	E,Q	
			COASTAL MART	094794	825 PARIDES LINE, BROWNSVILLE	GASOLINE	02/21/1990	2	2A	E,Q	
			COASTAL MART INC	093922	1021 S COMMERCE, HARLINGEN	GASOLINE	10/09/1989	2	4	E,Q	
			COASTAL MART INC	096900	1313 HAVERFORD BLVD, HARLINGEN	GASOLINE	10/04/1990	2	2A	E,Q	
			COASTAL MART INC	098471	1560 77 SUNSHINE STRIP, HARLINGEN	GASOLINE	04/04/1991	2	2A	E,Q	
			COASTAL MART INC	099642	1600 CENTRAL BLVD, BROWNSVILLE	GASOLINE	08/28/1990	2	4	E,Q	
			COASTAL MART INC	101994	1624 MORGAN BLVD, HARLINGEN	GASOLINE	01/31/1992	2	2A	E,Q	
			COASTAL MART INC	103761	1674 N 77 SUNSHINE STRIP, HARLINGEN	GASOLINE	07/13/1992	2	2A	E,Q	
			COASTAL MART INC	109434	705 S COMMERCE, HARLINGEN	GASOLINE	03/27/1995	2	2A	E,Q	
			COASTAL MART INC	109441	1725 S F ST, HARLINGEN	GASOLINE	03/28/1995	2	2A	E,Q	
			COASTAL MART INC	115319	1001 S 77 SUNSHINE STRIP, HARLINGEN	GASOLINE	07/11/2001	2	2A	E,Q	
			COASTAL MART INC	115409	1250 FM 802, BROWNSVILLE	GASOLINE	08/01/2001	2	2A	E,Q	
			COMBES AUTO TRUCK STOP INC	111477	HWY 77, COMBES	GASOLINE	07/31/1996	2	2A	E,Q	
			CONOCOPHILLIPS	107161	929 S COMMERCE, HARLINGEN	GASOLINE	08/24/1993	2	4	E,Q	
			DAWY JOSEPH	114865	2201 E HARRISON, HARLINGEN	UNKNOWN	02/11/2000	1B	1A	E,Q	
			DE LEON CHEVRON & AUTO REPAIR	112245	901 S F ST, HARLINGEN	GASOLINE, WASTE OIL	03/03/1997	2	2A	E,Q	
			DEYO C E	100510	701 E 77 SUNSHINE STRIP, SAN BENITO	GASOLINE	09/25/1991	2	2A	E,Q	
		*	DIMAOND SHAMROCK REF & MKT	116352	1135 INTERNATIONAL BLVD, BROWNSVILLE	GASOLINE	08/31/2004	1B	1A	E,Q	
			DISCOUNT OILS LUBES & FUELS IN	096551	4311 FM 511, BROWNSVILLE	DIESEL	08/18/1990	2	6	E,Q	
			E Z SERVE PETROLEUM MARKETING	102395	FM 802, BROWNSVILLE	GASOLINE	03/27/1992	1B	1A	E,Q	
			EXXONMOBIL	100502	745 W ELIZABETH, BROWNSVILLE	GASOLINE	08/12/1991	2	4	E,Q	
			FFP OPERATING PARTNERS	093161	1515 INTERNATIONAL BLVD, BROWNSVILLE	GASOLINE	06/06/1989	2	6	E,Q	

TABLE 1
GROUNDWATER CONTAMINATION CASE DESCRIPTION BY COUNTY
TEXAS COMMISSION ON ENVIRONMENTAL QUALITY

COUNTY / DIVISION	NEW CASES	FILE NAME	FILE NUMBER	LOCATION	CONTAMINATION DESCRIPTION	DATE	ENFORCEMENT STATUS		DATA QUALITY	SECTION 5.236
CAMERON										
RMD/PST		FFP OPERATING PARTNERS	111241	301 COLORADO ST, RIO HONDO	GASOLINE	06/19/1996	2	2A	E,Q	
		GARCIA MARTHA	109447	117 S MAIN ST, LA FERIA	GASOLINE	05/09/1995	2	6	E,Q	
		GROENDYKE TRANSPORT INC	092594	HWY 48, BROWNSVILLE	DIESEL	02/02/1989	2	6	E,Q	
		HAMILTON ELECTRIC	096598	FM 509, SAN BENITO	GASOLINE	08/29/1990	2	2A	E,Q	
		HARLINGEN WATER WORKS	109150	110 W HARRISON, HARLINGEN	GASOLINE	11/16/1994	2	4	E,Q	
		HICKS OIL & BUTANE CO	099156	619 E HARRISON, HARLINGEN	GASOLINE	05/17/1991	2	2A	E,Q	
		HICKS OIL & BUTANE CO	099588	1601 N 77 SUNSHINE STRIP, HARLINGEN	GASOLINE	06/03/1991	2	4	E,Q	
		HICKS OIL & BUTANE CO	107318	HWY 281, SANTA MARIA	GASOLINE	10/04/1993	2	4	E,Q	
		HICKS OIL & BUTANE CO	113572	800 W ROBERTSON, SAN BENITO	GASOLINE	11/05/1998	2	2A	E,Q	
		HOUGH ROBERT H ESTATE	103185	MAIN ST, SANTA ROSA	GASOLINE	04/23/1992	2	6	E,Q	
		HYGEIA DAIRY CO	098845	720 S F ST, HARLINGEN	DIESEL	05/06/1991	2	6	E,Q	
		J & E OIL CO	112634	501 E COLORADO RD, RIO HONDO	GASOLINE	09/12/1997	2	2A	E,Q	
		JOSHUA INVESTMENTS	092027	4500 E 14TH ST, BROWNSVILLE	GASOLINE	07/19/1988	2	6	E,Q	
		JOSHUA INVESTMENTS	093634	1520 W HARRISON, HARLINGEN	GASOLINE	09/21/1989	2	2A	E,Q	
		JOSHUA INVESTMENTS	100537	635 INTERNATIONAL BLVD, BROWNSVILLE	GASOLINE	10/16/1991	2	2A	E,Q	
		JOSHUA INVESTMENTS	102282	605 CENTRAL BLVD, BROWNSVILLE	GASOLINE	02/11/1992	2	2A	E,Q	
		LONGORIA JUANA	112434	1102 S F ST, HARLINGEN	GASOLINE	06/24/1997	5B	6	E,Q	
	*	LOPEZ MINI MART INC	116577	1705 N 77TH SUNSHINE STRIP, HARLINGEN	GASOLINE	05/18/2005	1B	1A	E,Q	
		MCALLEN PETROLEUM INC	094715	1202 W TYLER, HARLINGEN	GASOLINE	01/18/1990	2	4	E,Q	
		MION TERRAZZO TILE & MARBLE CO	106525	2045 N 77 SUNSHINE STRIP, HARLINGEN	GASOLINE	04/22/1993	2	2A	E,Q	
		MOODY ROY	096922	HWY 281, LOS INDIOS	GASOLINE	10/11/1990	2	2A	E,Q	
		MORALES JESUS	113627	EXP 83, HARLINGEN	GASOLINE	11/23/1998	1B	1A	E,Q	
	*	OAKS SPECIAL CO	116675	1464 FM 802, BROWNSVILLE	GASOLINE	11/09/2004	1B	1A	E,Q	
		PUEBLO TIRE CO	110393	220 S COMMERCE, HARLINGEN	GASOLINE	03/19/1996	2	2A	E,Q	
		QUEEN ISABELLA DEVELOPMENT J V	103088	1 QUEENS POINT DR, PORT ISABEL	GASOLINE	05/08/1992	2	2A	E,Q	
		RECL LIMITED PARTNERSHIP	093868	5800 N FRONTAGE RD, BROWNSVILLE	GASOLINE	10/30/1989	2	6	E,Q	
		SAMEK CARL	099490	2200 BOCA CHICA BLVD, BROWNSVILLE	GASOLINE	07/10/1991	2	6	E,Q	
		SMITTYS INC	115383	1423 E HARRISON, HARLINGEN	UNKNOWN	01/31/2002	2	2A	E,Q	
	*	SORT RITE INTERNATIONAL	116403	825 W JEFFERSON AVE, HARLINGEN	GASOLINE	05/04/2001	1B	1A	E,Q	
		SSP PARTNERS	091176	1564 LOS EBANOS, BROWNSVILLE	GASOLINE	12/01/1986	2	4	E,Q	
		SSP PARTNERS	103706	515 CENTRAL BLVD, BROWNSVILLE	GASOLINE	05/18/1992	2	4	E,Q	
		SSP PARTNERS	107223	602 N 1ST ST, HARLINGEN	GASOLINE	09/14/1993	2	2A	E,Q	
		SSP PARTNERS	109435	105 BILLY MITCHELL, BROWNSVILLE	GASOLINE	03/29/1995	2	6	E,Q	
		SSP PARTNERS	110015	620 W HARRISON, HARLINGEN	GASOLINE	11/01/1995	2	4	E,Q	
		SSP PARTNERS	110597	1124 INTERNATIONAL BLVD, BROWNSVILLE	UNKNOWN	12/21/1995	2	4	E,Q	
		SSP PARTNERS	110601	930 SE MORGAN BLVD, HARLINGEN	UNKNOWN	12/21/1995	2	2A	E,Q	
		SSP PARTNERS	110604	1544 PALM BLVD, BROWNSVILLE	UNKNOWN	01/25/1996	2	4	E,Q	
		SSP PARTNERS	110605	898 N SAM HOUSTON BLVD, SAN BENITO	UNKNOWN	01/29/1996	2	2A	E,Q	
		SSP PARTNERS	110678	1250 N 77 SUNSHINE STRIP, HARLINGEN	UNKNOWN	03/28/1996	2	4	E,Q	
		SSP PARTNERS	110679	1025 TYLER, HARLINGEN	GASOLINE	03/28/1996	2	4	E,Q	
		SSP PARTNERS	116007	2255 E LOOP, BROWNSVILLE	UNKNOWN	01/29/2004	1B	1A	E,Q	
		STAR OPERATIONS INC	091729	695 S SAM HOUSTON, SAN BENITO	GASOLINE	03/11/1988	2	6	E,Q	
		STAR OPERATIONS INC	102942	3375 BOCA CHICA, BROWNSVILLE	GASOLINE	04/30/1992	2	6	E,Q	
		TEXAS STATE BANK	113632	2217 MONTEZUMA AVE, HARLINGEN	GASOLINE	11/23/1998	2	6	E,Q	
		TREVINOS TIRE SHOP	109931	102 W TEMPLETON, COMBES	GASOLINE	11/13/1995	2	2A	E,Q	
	*	VALLEY INTERNATIONAL AIRPORT	116378	2721 REBEL DR, HARLINGEN	GASOLINE	08/02/2004	1B	1A	E,Q	
		VALLEY SHAMROCK INC	097565	201 S F ST, HARLINGEN	GASOLINE, DIESEL	12/19/1990	2	2A	E,Q	
		VISTA INDUSTRIES INC	104008	2615 INTERNATIONAL BLVD, BROWNSVILLE	GASOLINE	09/03/1992	2	2A	E,Q	
RMD/CA										
		DIAMOND SHAMROCK REFINING & MARKETING CO	81316	HIGHWAY 106 HARLINGEN 78550	TPH,BTEX	01/16/1989	2C	4	E	

TABLE 1
GROUNDWATER CONTAMINATION CASE DESCRIPTION BY COUNTY
TEXAS COMMISSION ON ENVIRONMENTAL QUALITY

COUNTY	DIVISION	NEW CASES	FILE NAME	FILE NUMBER	LOCATION	CONTAMINATION DESCRIPTION	DATE	ENFORCEMENT STATUS		DATA QUALITY	SECTION 5.236
CAMERON											
	RMD/CA		EAGLE COACH CORP	33877	2045 LES MAULDIN BLVD BROWNSVILLE 78523	TPH	12/26/2000	0	2	EV	
			EXXON COMPANY USA	34072	8700 STATE HIGHWAY 48 BROWNSVILLE 78520	DIESEL, GASOLINE., VOC'S	02/27/1990	2B	5	EQ	
		*	MERCEDES BANK GRAIN ELEVATOR	T2006	LA FERIA	BTEX	04/01/2005	0A	2B	E	
			STAR ENTERPRISE INC	35846	HIGHWAY 48 BROWNSVILLE 78520	TPH, BTEX, MTBE, LNAPL	07/29/1992	1A	3,4,5	EQ	
			TRANSMONTAIGNE TERMINALING	85478	8700 STATE HIGHWAY 48 BROWNSVILLE 78520	BTEX, TPH	11/13/1997	0A	5	E	
	RMD/SC										
			NIAGARA CHEMICAL	FILED BY SITE NAME	421 NORTH C STREET, HARLINGEN, TX	ARSENIC, A-BHC, B-BHC, DIELDRIN, CHROMIUM, LEAD, CADMIUM, ANTIMONY, 44DDT, 44DDE, 44DDD		5B, 3B, 2B, 1B	5D& E	E,Q,V1,2, 3	
	RMD/SSDAT										
			BROWNSVILLE FURFURAL SPILL SITE	FILED BY SITE NAME	SW CORNER OF INTERSECTION OF FM511 & HWY 48	FURFURAL		NONE	6A		
	RMD/VC										
			AMERADA HESS CORP., PORT ISABEL REFINERY	0483	1.5 MILES SOUTH OF HWY 100 ON PORT ROAD, PORT ISABEL	VOCS, TPH, METALS	03/06/1997		4	E	
			ANGLO IRON AND METAL COMPANY - HARLINGEN	0318	2318 WEST STATE HIGHWAY 83, HARLINGEN	METALS	08/14/1996		0	E	
			ANGLOIRON AND METAL COMPANY - BROWNSVILLE	0197	HIGHWAY 48 AND TURNING BASIN ROAD, BROWNSVILLE	TPH, TOTAL METALS, PCB	03/07/1996		0	E	
			BROWNSVILLE NAVIGATION DISTRICT /SH4 8 ROW	0658	1000 FOUST ROAD, BROWNSVILLE	TPH	11/25/1997		0	E	
			RECYCLING INDUSTRIES - BROWNSVILLE	0869	SH 48 @ BROWNSVILLE SHIP CHANNEL ROAD, BROWNSVILLE	METALS, TPH	11/13/1998		0	E	
			RECYCLING INDUSTRIES - HARLINGEN	0867	2318 WEST STATE HIGHWAY 83, HARLINGEN	METALS, PCB, TPH	11/13/1998		0	E	
			RIO GRANDE INDUSTRIAL CENTER	1566	1900 BILLY MITCHELL BOULEVARD, SUITE C, BROWNSVILLE	CHLORINATED SOLVENTS	02/18/2003		2A	E	
			VALLEY METALS RECYCLI NG FACILITY	0390	HIGHWA Y 106 1/2 MILE EAST OF FM 595, HARLINGEN	VOCS, SVOCS, METALS	11/06/1996		0	E	
			VALLEY METALS RECYCLING COMPANY	1642	HIGHWA Y 106 1/2 MILE EAST OF FM 595, HARLINGEN	VOCS, METALS, TPH	10/01/2003		2A	E	
			VALLEY SOLVENT COMPANY, INC.	0492	2 1/2 MILES WEST ON HIGHWA Y 107, COMBES	SOLVENT S	03/24/1997		2A	E	
	RMD/VCIO										
			VALLEY GREYHOUND PARK	169	2601 ED CAREY DRIVE,HARLINGEN	PESTICIDES, BTEX	03/15/2000		6	E	
			WEST POLK TOWER	158	314 F STREET, HARLINGEN	TPH	01/18/2000		9	E	
CAMP											
	RMD/PST		FERNDALE FISHING CLUB	104144	FM 1519, PITTSBURG	GASOLINE	08/06/1992	2	2A	E,Q	
			J & J OIL CO	091743	271 GREER BLVD, PITTSBURG	GASOLINE	12/01/1987	2	2A	E,Q	
			MARTIN JIMMY AND EFRUD SANDRA	114770	419 S GREER BLVD, PITTSBURG	GASOLINE, DIESEL, WASTE OIL	09/17/1999	2	2A	E,Q	
			PARKER W R	115625	COMPRESS ST, PITTSBURG	UNKNOWN	01/28/2003	1B	1A	E,Q	
CARSON											
	RMD/PST		PANHANDLE BUTANE & OIL CO INC	096161	212 ELSIE ST, PANHANDLE	GASOLINE	02/21/1990	2	2A	E,Q	
	RMD/CA		FORMER PANTEX ORD. PLANT	T1615	AMARILLO	SVOC, METALS	03/02/2002	1B, 5A	2A	E.Q.12	

TABLE 1
GROUNDWATER CONTAMINATION CASE DESCRIPTION BY COUNTY
TEXAS COMMISSION ON ENVIRONMENTAL QUALITY

COUNTY	DIVISION	NEW CASES	FILE NAME	FILE NUMBER	LOCATION	CONTAMINATION DESCRIPTION	DATE	ENFORCEMENT STATUS		DATA QUALITY	SECTION 5.236
CARSON											
	RMD/CA		PANTEX PLANT (USDOE)	FILED BY SITE NAME	PANTEX VILLAGE, 17 MILES NE OF AMARILLO ON HWY. 60	TRICLOROETHYLENE, 1-2 DICLOROETHANE, CHROMIUM		5A, 3D, 2B&D, 1B	2B	E,Q,V1,2, 3	
			US DEPARTMENT OF ENERGY PANTEX PLANT	30459	AMARILLO 79120	BENZENE, TCE, HIGH EXPLOSIVES, CHROMIUM	07/01/1991	5A	2.3.4	E,Q,V,1,2, 3	
			US DEPARTMENT OF ENERGY PANTEX PLANT	30459	AMARILLO 79120	ORGANICS, METALS, EXPLOSIVES	10/21/1992	3A	2.3.4	E,Q,V,1,2, 3	
CASS											
	RMD/PST		BERRY K ZES GROCERY CO	114096	1410 S HWY 59, LINDEN	GASOLINE	01/06/1999	2	2A	E,Q	
			BROOKS OPERATING CO INC	110695	HWY 59, ATLANTA	UNKNOWN	03/26/1996	2	2A	E,Q	
			CLEMENTS JAY	116056	204 E MAIN, ATLANTA	UNKNOWN	10/08/2003	1B	1A	E,Q	
			CLEMENTS OIL CO	109878	108 W MAIN, ATLANTA	GASOLINE	10/06/1995	2	2A	E,Q	
			DUNCAN THOMPSON PETROLEUM	093152	HWY 77, SMYRNA	GASOLINE	06/08/1989	5B	2A	E,Q	
			DUNCAN THOMPSON PETROLEUM	093999	HWY 77, THREE STATES	GASOLINE	10/30/1989	2	4	E,Q	
			DUNCAN THOMPSON PETROLEUM	094314	HWY 77, SMYRNA	GASOLINE	10/13/1989	2	4	E,Q	
			FIRST NATIONAL BANK	106416	1110 N LOUISE ST, ATLANTA	GASOLINE, DIESEL	02/26/1993	2	6	E,Q	
			GRIFFIN JERRY	106090	704 W MAIN, ATLANTA	GASOLINE	02/09/1993	5B	2A	E,Q	
			JEWELL MASON	096372	200 N MAIN, LINDEN	GASOLINE	08/07/1990	2	2A	E,Q	
		*	LINDEN FUEL CENTER	116348	804 HWY 59, LINDEN	GASOLINE	10/07/2003	1B	1A	E,Q	
			MASON OIL CO	115147	208 W MAIN, ATLANTA	GASOLINE	04/06/2001	2	2A	E,Q	
			MCWILLIAMS OIL CO INC	115460	110 1/2 S LOOP HWY 59, ATLANTA	GASOLINE	04/25/2002	1B	1A	E,Q	
			TXDOT	102816	FM 249, ATLANTA	GASOLINE, WASTE OIL	12/27/1991	2	2A	E,Q	
	RMD/CA										
			CASS COUNTY TREATING CO	32765	304 HALL ST LINDEN 75563	PENTACHLOROPHENOL	11/25/1986	3B	1A	EQV23	
	RMD/SC										
		*	CASS COUNTY TREATMENT CO	FILED BY SITE NAME	304 HALL ST IN LINDEN,TEXAS	PCP, NAPHTHALENE, CADMIUM, CHROMIUM, LEAD, MERCURY		5B, 4N, 3N, 2C, 1A	1B	E,Q,V, 2, 3	
CASTRO											
	RMD/PST		CASTRO OIL & GAS INC	099894	118 W BEDFORD, DIMMITT	GASOLINE	08/05/1991	5B	4	E,Q	
	WQD/WQAS										
		*	CARGILL INC	WQ01410	3/10 OF A MILE NORTH AND 4/10 OF A MILE EAST OF THE INTERSECTION OF U.S. HIGHWAY 385 AND STATE HIGHWAY 86, EAST OF THE CITY OF DIMMITT, CASTRO COUNTY, TEXAS	NITRATE	08/16/2005	2C	2	E,Q,V2	Y
		*	CITY OF DIMMITT	WQ10080-001	4/10 OF A MILE NORTH AND ONE MILE EAST OF THE INTERSECTION OF U.S. HIGHWAY 385 AND STATE HIGHWAY 86, EAST OF THE CITY OF DIMMITT, CASTRO COUNTY, TEXAS	NITRATE	10/25/2005	2C	2	E,Q	Y
CHAMBERS											
	RMD/PST	*	CHOICE PETROLEUM INC	116695	IH 10, HANKAMER	GASOLINE	07/26/2005	1B	1A	E,Q	
			CITY OF ANAHUAC	107344	808 N MAIN, ANAHUAC	GASOLINE	11/17/1993	2	6	E,Q	
			EXXONMOBIL	116191	10404 IH 10, BAYTOWN	UNKNOWN	06/22/2004	1B	1A	E,Q	
			TARIQ SHAZAD INC	091160	IH 10, WINNIE	GASOLINE	08/25/1986	2	2A	E,Q	
	RMD/CA										
			BROWN & ROOT INC	37461	FM 563 ANAHUAC 77514	METALS	08/28/1990	0	1A	Q	
	RMD/VC		PLACID REFINING	0811	12927 FM 146 NORTH, MONTBELVIEU	HYDROCARBONS	07/27/1998		0	E	

TABLE 1
GROUNDWATER CONTAMINATION CASE DESCRIPTION BY COUNTY
TEXAS COMMISSION ON ENVIRONMENTAL QUALITY

COUNTY	DIVISION	NEW CASES	FILE NAME	FILE NUMBER	LOCATION	CONTAMINATION DESCRIPTION	DATE	ENFORCEMENT STATUS		DATA QUALITY	SECTION 5.236
CHEROKEE											
	RMD/PST		D U S ENTERPRISES INC	113973	202 N JACKSON, JACKSONVILLE	GASOLINE	01/06/1999	2	4	E,Q	
			DANDY DOUBLE INC	112904	HWY 69, WELLS	GASOLINE, DIESEL	12/12/1997	2	2A	E,Q	
			EAST TEXAS MEDICAL CENTER	092226	501 S JACKSON ST, JACKSONVILLE	GASOLINE	09/01/1988	2	6	E,Q	
			FRIENDLY FOOD CORP	116199	711 N DICKINSON, RUSK	UNKNOWN	04/29/2004	1B	1A	E,Q	
			GHENE MOHAMMAD A	113220	HWY 79, NEW SUMMERFIELD	GASOLINE	07/14/1998	2	2A	E,Q	
			GLASS OIL CO	092225	401 S BOLTON ST, JACKSONVILLE	GASOLINE	09/01/1988	2	2A	E,Q	
			GLASS OIL CO	100892	1108 S JACKSONVILLE HWY, JACKSONVILLE	GASOLINE	12/04/1991	2	2A	E,Q	
			GLASS OIL CO INC	113224	FM 224, ALTO	GASOLINE	06/05/1998	1B	1A	E,Q	
			H T TREADWELL OIL CO	108701	400 W LARISSA ST, JACKSONVILLE	GASOLINE	10/05/1994	5B	2A	E,Q	
			KIRKLAND OIL CO	092282	120 W LARISSA, JACKSONVILLE	GASOLINE	11/03/1988	2	2A	E,Q	
			MARTIN MAUREEN	100893	HWY 856, NEW SUMMERFIELD	GASOLINE	11/13/1991	2	2A	E,Q	
			MOHAMMAD IQBAL	113936	527 W LARISSA, JACKSONVILLE	GASOLINE	01/04/1999	2	6	E,Q	
			PETRI JOHNNY	104934	E HWY 79, JACKSONVILLE	GASOLINE	10/08/1992	5B	2A	E,Q	
			POLK OIL CO INC	100528	S HWY 69, ALTO	GASOLINE, DIESEL	10/14/1991	2	2A	E,Q	
			TXDOT	097590	609 S DICKINSON DR, RUSK	DIESEL	12/20/1990	2	6	E,Q	
	RMD/CA										
			WELLS FARGO BANK PROPERTY	T1573	400 E COMMERCE ST JACKSONVILLE 75766	VOC, BTEX	01/17/2001	0A	2	EQV2	
	RMD/VC										
			SNOKE SPECIAL PRODUCTS	0853	HIGHWAY 69 NORTH, JACKSONVILLE	CHLORINATED SOLVENTS	10/27/1998		4	E	
			TEKNOR COLOR COMPANY	1316	4545 NORTH JACKSON STREET, JACKSONVILLE	METALS, TPH	02/20/2001		2A	E	
	RMD/VCIO										
			WELLS FARGO BANK	423	400 EAST COMMERCE STREET, JACKSONVILLE	VOCS, TPH	04/07/2004		6	E	
			WESTERN LITHOTECH	303	2034 NORTH JACKSON STREET, JACKSONVILLE	CHLORINATED SOLVENTS	06/19/2002		6	E	
CHILDRESS											
	RMD/PST		ANADARKO DEVELOPMENT CO	110920	400 AVE F, CHILDRESS	UNKNOWN	02/23/1996	2	4	E,Q	
			BRIDGES JIMMY	113452	110 NW AVE F, CHILDRESS	GASOLINE, DIESEL	09/21/1998	2	2A	E,Q	
			FRED GARRISON OIL CO	108723	W HWY 287, CHILDRESS	GASOLINE	10/04/1994	2	4	E,Q	
			GEO BIT EXPLORATION INC	111752	900 NW AVE F, CHILDRESS	UNKNOWN	10/09/1996	2	4	E,Q	
			HAVINS DISTRIBUTORS INC	113721	240 NE AVE A, CHILDRESS	GASOLINE, DIESEL	12/08/1998	2	4	E,Q	
			JOE TARRANT OIL CO	097222	701 NE AVE F, CHILDRESS	GASOLINE, DIESEL	05/12/1990	5B	4	E,Q	
			RDJ INVESTMENTS	111306	608 AVE F, CHILDRESS	UNKNOWN	07/09/1996	2	2A	E,Q	
			TXDOT	095703	1710 AVE B, CHILDRESS	GASOLINE	06/05/1990	2	2A	E,Q	
	RMD/CA										
			TEXAS DEPT OF TRANSPORTATION (CHILDRESS MAINTENANCE FACILITY	F0482	1711 AVENUE B SW CHILDRESS 79201	CHLOROFORM	10/09/1999	0A	2	EQ	
	RMD/VC										
			BURLINGTON NORTHERN RAILROAD - CHILDRESS	0417	100 12TH STREET, NW, CHILDRESS	CHLORINATED SOLVENTS	12/13/1996		5	E	
CLAY											
	RMD/PST		AIRINGTON OIL CO INC	112943	621 HWY 287, BELLEVUE	GASOLINE	02/02/1998	2	2A	E,Q	
			ASCO ENTERPRISES INC	113290	HWY 287, HENRIETTA	GASOLINE	06/24/1998	2	6	E,Q	
			FFP OPERATING PARTNERS	096382	N HWY 287, BELLEVUE	GASOLINE, DIESEL	06/25/1990	2	2A	E,Q	
		*	FOUR STARS AUTO RANCH	116568	308 S HWY 148, HENRIETTA	GASOLINE	03/16/2005	1B	1A	E,Q	
			FRED GARRISON OIL CO	112932	301 E OMEGA, HENRIETTA	GASOLINE	01/28/1998	2	2A	E,Q	
			GEORGE WALKER OIL CO	113486	HWY 287, BELLEVUE	GASOLINE	09/29/1998	2	2A	E,Q	

TABLE 1
GROUNDWATER CONTAMINATION CASE DESCRIPTION BY COUNTY
TEXAS COMMISSION ON ENVIRONMENTAL QUALITY

COUNTY	DIVISION	NEW CASES	FILE NAME	FILE NUMBER	LOCATION	CONTAMINATION DESCRIPTION	DATE	ENFORCEMENT STATUS		DATA QUALITY	SECTION 5.236
CLAY											
	RMD/PST		LAUGHON W E	092996	108 OMEGA, HENRIETTA	GASOLINE	04/20/1989	2	2A	E,Q	
			MASA D PRODUCTS	113102	HWY 87, BELLEVUE	GASOLINE	04/13/1998	2	4	E,Q	
			REED OIL COMPANY	113893	HWY 79, BYERS	GASOLINE	01/04/1999	2	2A	E,Q	
			SCHILLING OIL CO	113127	316 E OMEGA, HENRIETTA	GASOLINE	04/21/1998	2	2A	E,Q	
			TPI PETROLEUM INC	115618	E HWY 287, JOLLY	GASOLINE, DIESEL	07/25/2002	2	2A	E,Q	
	RMD/VC										
			POPCON WICHITA FALLS PIPELINE	1194	NW INTERSECTION TROUT AND KINCALL ROADS, WICHITA FALLS	TPH, BTEX	05/30/2000		5	E	
COCHRAN											
	ENF	*	CITY OF MORTON	WQ001022 6001	1 MI NE OF INTERSECTION OF SH 114 AND FM 1780	NITRATES (NO3)	04/30/2003	1A	1B	E,Q	Y
	RMD/PST										
			TRAGER ROY	109426	102 N MAIN, MORTON	GASOLINE	01/31/1995	5B	4	E,Q	
	WQD/WQAS										
		*	CITY OF MORTON	WQ10226-001	1 MILE NORTHEAST OF STATE HIGHWAY 214 AND FARM-TO-MARKET ROAD 1780, NORTHEAST OF THE CITY OF MORTON IN COCHRAN COUNTY, TEXAS	NITRATE	10/13/2005	2C	2	E,Q	Y
COKE											
	RMD/PST		BUTLER ELROY	103990	HWY 377, BRONTE	GASOLINE	07/24/1992	5B	2A	E,Q	
			MCGINNIS OIL CO	114015	NE RAILROAD AVE, BRONTE	GASOLINE, DIESEL	03/24/1999	2	2A	E,Q	
			R A BAGWELL OIL CO	111371	HWY 277, BRONTE	GASOLINE, DIESEL	06/28/1996	2	2A	E,Q	
			R A BAGWELL OIL CO	111373	435 HIGHLAND PARK, ROBERT LEE	GASOLINE, DIESEL	07/16/1996	2	2A	E,Q	
COLEMAN											
	RMD/PST		BERRY MARKETING	103805	1401 NECHES, COLEMAN	GASOLINE	06/19/1992	2	2A	E,Q	
			FERN JONES	116246	416 S CONCHO, COLEMAN	UNKNOWN	12/15/2003	2	6	E,Q	
			SKINNYS INC	111032	716 N NECHES, COLEMAN	GASOLINE	05/19/1996	2	6	E,Q	
COLLIN											
	RMD/PST		1ST INTERNATIONAL BANK	094159	2716 AVE K, PLANO	GASOLINE	11/02/1989	2	6	E,Q	
			7 ELEVEN INC	115951	651 AVE K, PLANO	UNKNOWN	04/23/2002	2	6	E,Q	
		*	7 ELEVEN INC	116336	18101 COIT RD, DALLAS	GASOLINE	08/11/2004	1B	1A	E,Q	
			7 ELEVEN INC SHAW ENV	116168	2500 E PLANO PKWY, PLANO	UNKNOWN	03/12/2004	2	2A	E,Q	
		*	7 ELEVEN INC SHAW ENV	116704	996 W PARKER RD, PLANO	GASOLINE	04/26/2005	1B	1A	E,Q	
			7 ELEVEN INC SHAW ENV	116320	100 W SPRING CREEK PKWY, PLANO	UNKNOWN	07/16/2004	2	6	E,Q	
		*	7 ELEVEN INC SHAW ENV	116362	1602 N PLANO RD, PLANO	GASOLINE	09/01/2004	1B	1A	E,Q	
		*	7 ELEVEN INC SHAW ENV	116693	3601 E 14TH ST, PLANO	GASOLINE	05/03/2005	1B	1A	E,Q	
		*	BAEZ DOMINGO	116731	216 W FM 6, NEVADA	GASOLINE	06/29/2005	1B	1A	E,Q	
			BARCLAY TEXAS HOLDINS IV	115186	6900 W VIRGINIA PKWY, MCKINNEY	GASOLINE	04/13/2001	2	6	E,Q	
		*	CHEVRON EMC	116588	6100 ALMA DR, PLANO	GASOLINE	03/26/2003	1B	1A	E,Q	
			CHEVRON PRODUCTS CO	103455	6100 INDEPENDENCE PKWY, PLANO	GASOLINE	06/15/1992	2	4	E,Q	
			CHEVRON PRODUCTS CO	116138	3961 LEGACY, PLANO	UNKNOWN	11/24/2003	2	6	E,Q	
			CHEVRON PRODUCTS CO	116155	102 S CENTRAL EXPY, ALLEN	UNKNOWN	11/12/2003	1B	1A	E,Q	
			CHEVRON PRODUCTS CO	116158	6001 W PARKER RD, PLANO	UNKNOWN	11/12/2003	2	6	E,Q	
			CITY OF COLLIN COUNTY	114633	700A W WILMETH RD, MCKINNEY	GASOLINE	06/14/1999	2	6	E,Q	
		*	CITY OF FRISCO	116490	6890 MAIN ST, FRISCO	GASOLINE	03/01/2005	1B	1A	E,Q	
		*	CITY OF FRISCO	116504	6780 N MAIN ST, FRISCO	GASOLINE	03/09/2005	1B	1A	E,Q	
		*	CITY OF PLANO	116411	503 N CENTRAL EXPY, PLANO	GASOLINE	09/30/2004	1B	1A	E,Q	
			CONOCO PHILLIPS	116102	2400 VIRGINIA PKWY, MCKINNEY	UNKNOWN	04/13/2004	2	2A	E,Q	
			DALWORTH OIL CO	115545	1602 S TENNESSEE, MCKINNEY	GASOLINE, DIESEL, WASTE OIL	08/15/2002	2	2A	E,Q	

TABLE 1
GROUNDWATER CONTAMINATION CASE DESCRIPTION BY COUNTY
TEXAS COMMISSION ON ENVIRONMENTAL QUALITY

COUNTY / DIVISION	NEW CASES	FILE NAME	FILE NUMBER	LOCATION	CONTAMINATION DESCRIPTION	DATE	ENFORCEMENT STATUS		DATA QUALITY	SECTION 5.236
COLLIN										
RMD/PST		DOUGLASS DISTRIBUTING CO	113647	201 HWY 78, WYLIE	GASOLINE	11/23/1998	2	2A	E,Q	
	*	EXXONMOBIL CORP	116380	4000 LEGACY DR, PLANO	GASOLINE	11/11/2004	1B	1A	E,Q	
		EZ MART STORES INC	116166	HWY 71, COLUMBUS	UNKNOWN	05/06/2004	1B	1A	E,Q	
		FFP OPERATING PARTNERS	109626	175 SOUTHVIEW DR, LUCAS	GASOLINE	06/22/1995	2	2A	E,Q	
	*	INARA MANAGEMENT LLC	116697	500 N HWY 289, PROSPER	GASOLINE	02/23/2004	1B	1A	E,Q	
	*	MASO INC	116422	2913 LEGACY DR, PLANO	GASOLINE	11/04/2004	1B	1A	E,Q	
		MCCULLOUGH LOIS	091130	108 E HWY 380, FARMERSVILLE	GASOLINE	10/20/1986	1B	1A	E,Q	
		METRO PETRO RENTALS INC	115450	2312 HWY 121, MELISSA	GASOLINE	08/31/2001	2	2A	E,Q	
		MOTIVA ENTERPRISES LLC	115014	1912 COIT RD, PLANO	GASOLINE	04/26/2000	2	6	E,Q	
		MOTIVA ENTERPRISES LLC	116004	1432 INDEPENDENCE PKWY, PLANO	UNKNOWN	09/25/2003	1B	1A	E,Q	
		NORTHEAST TEXAS READY MIX INC	093497	FM 1378, WYLIE	DIESEL	08/18/1989	2D	2A	E,Q	
		OASIS HOLDINGS INC	116165	1171 W PARKER RD, PLANO	UNKNOWN	03/31/2004	2	6	E,Q	
		ONE STOP FOOD STORES	106698	6100 W PARK, PLANO	GASOLINE	04/21/1993	2	2A	E,Q	
	*	PAPOU CO LTD	116360	102 E FM 544, MURPHY	GASOLINE	07/06/2004	1B	1A	E,Q	
	*	RNRS CORP	116581	500 E SPRING CREEK PKWY, PLANO	GASOLINE	02/24/2005	1B	1A	E,Q	
	*	SHELL OIL PRODUCTS US	116546	5940 W PLANO PKWY, PLANO	GASOLINE	03/31/2005	1B	1A	E,Q	
		THRIFTY FOODS INC	098888	105 BUS HWY 78, BLUE RIDGE	GASOLINE	04/15/1990	2	2A	E,Q	
	*	TRIPLE A OIL CO INC	116604	1313 N CHURCH ST, MCKINNEY	GASOLINE	04/27/2005	1B	1A	E,Q	
		USR CO MARTIN EAGLE OIL	112749	727 N MCDONALD, MCKINNEY	GASOLINE	10/30/1997	2	2A	E,Q	
	*	WILLIAMS REG	116444	1310 TENNESSEE, MCKINNEY	GASOLINE	11/30/2004	1B	1A	E,Q	
RMD/CA										
	*	BICC GENERAL CABLE	30403	910 10TH ST PLANO	CHLORINATED SOLVENTS	12/06/2005	0	2	E	
RMD/VC										
		BP CLEANERS	1169	3611 EAST 14TH STREET, SUITE 160 - 170, PLANO	BTEX, TPH	04/27/2000		5	E	
		COIT CROSSING SHOPPING CENTER	1749	3825 WEST SPRING CREEK PARKWAY, PLANO	VOCS, CHLORINATED SOLVENTS	10/20/2004		5	E	
		COTTON WOOD CREEK VILLAGE	0748	101-121 NORTH GREENVI LLE AVENUE, ALLEN	VOCS	04/07/1998		4	E	
		FUTURE ADDISON TRANSIT CENTER	0470	4801-4807 ARAPAHO ROAD, ADDISON	SOLVENT S, METALS	02/19/1997		4	E	
		HUTSON INDUSTRIES, INC.	0944	100 HUTSON DRIVE, FRISCO	SOLVENT S	03/11/1999		2A	E	
		TENTH STREET INDUSTRIES	1601	901 10TH STREET, PLANO	VOCS, METALS, CHLORINATED SOLVENTS, TPH	06/13/2003		2A	E	
		TOM THUMB SHOPPING CENTER	0255	2200 14TH STREET @ JUPITER ROAD, PLANO	SOLVENT S, VOCS	05/16/1996		5	E	
		WATTLEY PARK PROPERTY	1258	1/4 MILE SOUTH OF US 380, MCKINLE Y	LEAD	09/14/2000		5	E	
		WYLIE SERVICE CENTER	1127	800 WEST KIRBY, WYLIE	TPH, CHLORINATED SOLVENTS	02/07/2000		5	E	
RMD/VCIO										
		BIRMINGHAM TRUST PROPERTY	364	NWC HOOPER ROAD AND HENSLEY LANE, WYLIE	VOCS	05/28/2003		6	E	
		BLOCKBUSTER VIDEO	16	1921 WEST 15TH STREET, PLANO	TPH, BTEX	10/27/1998		6	E	
		COLLIN CREEK SHOPPING CENTER PHASE I	414	1201 NORTH CENTRAL EXPRESS WAY, PLANO	VOCS, TPH	02/13/2004		6	E	
	*	FIRST BANK AND TRUST	522	321 NORTH CENTRAL EXPRESSWAY	VOCS			1B	E	
		LOT 9R, PITMAN CORNERS ADDITION	168	1917 WEST 15TH STREET, PLANO	BTEX	03/15/2000		6	E	
		MCKINNEY EXXON CONVENIENCE STORE	226	300 EAST UNIVERSITY DRIVE, MCKINNEY	VOCS, TPH	03/07/2001		1B	E	
		PRIMA CARE - PLANO	259	3304 ALMA ROAD, PLANO	VOCS	09/10/2001		6	E	
		SCHOLZ PROPERTY	363	WEST OF HOOPER ROAD AND HENSLEY LANE, WYLIE	VOCS	05/28/2003		6	E	

TABLE 1
GROUNDWATER CONTAMINATION CASE DESCRIPTION BY COUNTY
TEXAS COMMISSION ON ENVIRONMENTAL QUALITY

COUNTY	DIVISION	NEW CASES	FILE NAME	FILE NUMBER	LOCATION	CONTAMINATION DESCRIPTION	DATE	ENFORCEMENT STATUS		DATA QUALITY	SECTION 5.236
COLLIN											
	WPD/MSW		NORTH TEXAS MUNICIPAL WATER DISTRICT LANDFILL	MSW00044 A	1 MILE S OF FM 544 BETWEEN HOOPER ROAD AND MAXWELL CREEK ROAD/ DEWITT ROAD	MW-4: ARSENIC; MW-4, 11, 12, 13: VOCS (ACETONE, BENZENE, 1,1-DCA, CIS-1,2-DCE, ETHYLBENZENE, VINYL CHLORIDE)	12/31/2004	2B	2A	E,Q,V2	
COLLINGSWORTH											
	RMD/PST		CITY OF WELLINGTON	113995	FIRST, WELLINGTON	GASOLINE	01/06/1999	2	2A	E,Q	
			HOLTON OIL CO	103223	1101 8TH ST, WELLINGTON	GASOLINE	05/24/1992	2	4	E,Q	
			NASH OIL CO	114765	1304 HOUSTON ST, WELLINGTON	GASOLINE, WASTE OIL	09/17/1999	2	2A	E,Q	
			OWENS TRUST	112917	1500 HOUSTON, WELLINGTON	GASOLINE	01/26/1998	2	2A	E,Q	
			TXDOT	095692	FM 338, WELLINGTON	GASOLINE, WASTE OIL	06/05/1990	2	2A	E,Q	
	RMD/CA										
			TXDOT, MAIN- WELLINGTON	F0430	WELLINGTON	TPH	12/05/2002	3B	2A	EQV2	
COLORADO											
	RMD/PST		AUGIES	112951	E HWY 90, ALLEYTON	GASOLINE, DIESEL	02/04/1998	2	4	E,Q	
			CRACKER BARREL PARTNERSHIP LTD	113354	601 E MAIN, EAGLE LAKE	DIESEL	07/22/1998	2	2A	E,Q	
			DRAPER & DRAPER LTD FAM PARTNE	097597	2417 S HWY 71, COLUMBUS	GASOLINE	12/17/1990	2	2A	E,Q	
			EDCO INC	105197	HWY 90 A, EAGLE LAKE	DIESEL	12/07/1992	2	6	E,Q	
			FLINTEX MARKETING INC	116108	1003 WALNUT ST, COLUMBUS	UNKNOWN	02/18/2004	1B	1A	E,Q	
		*	HARRIS W B	116410	1228 ZIMMERSCHELDTR, COLUMBUS	GASOLINE	11/08/2004	1B	1A	E,Q	
			SEIFERT & SONS OIL CO	102892	E HWY 90, WEIMAR	GASOLINE	04/13/1992	2	4	E,Q	
			SEIFERT & SONS OIL CO	107446	POST OFFICE ST, EAGLE LAKE	GASOLINE	11/04/1993	2	6	E,Q	
			SIMMONS LUMBER	114926	538 WALNUT, COLUMBUS	GASOLINE	03/15/2000	2	2A	E,Q	
	RMD/VC										
		*	LCRA LAKE PUMP PLANT	1860	209 SOUTH MCCARTY AVENUE	VOCS, SVOCS, CHLORINATED SOLVENTS, TPH	08/31/2005		2A	E	
	WPD/MSW										
		*	ALTAIR DISPOSAL SERVICES LLC LANDFILL	MSW00203	2 MILES N OF ALTAIR ON W SIDE OF STATE HIGHWAY 71	MW-6, 19, 21: VOCS (BENZENE)	12/31/2005	2A	2A	E,Q,V2	
COMAL											
	RMD/PST		PIONEER OIL CO	116258	617 W HWY 81, NEW BRAUNFELS	UNKNOWN	08/17/2004	2	6	E,Q	
			SCENIC VIEW LIMITED	115655	790 LANDA ST, NEW BRAUNFELS	UNKNOWN	08/26/2002	2	6	E,Q	
		*	SINGH PARMINDER	116334	1836 SPUR 3, NEW BRAUNFELS	GASOLINE	08/24/2004	1B	1A	E,Q	
			STRASBURGER ENTERPRISES INC	108042	1200 E HWY 35 N, NEW BRAUNFELS	GASOLINE	02/24/1994	2	2A	E,Q	
	RMD/CA										
			PLAINS COTTON COOPERATIVE ASSOCIATION	31346	360 MCKENNA NEW BRAUNFELS 78130	PCB	11/27/1996	2B	6	EV2	
	RMD/VC										
			CORETH RANCH	0777	SWC HWY 46 AND LOOP337, NEW BRAUNFELS	METALS	05/28/1998		6A	E	
		*	THE SUNDANCE GOLF COURSE	1843	2294 COMMON STREET, NEW BRAUNFELS	VOCS, SVOCS, METALS, PESTICIDES	08/16/2005		6A	E	
	WSD/WRP&A										
			USGS FREON PLUME STUDY		5 WELLS (68-22-801, 68-22-805, 68-23-304, 68-30-215, & 68-30-312) AND 2 SPRINGS (68-15-901 & 68-23-304) IN COMAL COUNTY	CCL3F (FREON)	06/03/1976	1	2B	Q,V2,3	

TABLE 1
GROUNDWATER CONTAMINATION CASE DESCRIPTION BY COUNTY
TEXAS COMMISSION ON ENVIRONMENTAL QUALITY

COUNTY	DIVISION	NEW CASES	FILE NAME	FILE NUMBER	LOCATION	CONTAMINATION DESCRIPTION	DATE	ENFORCEMENT STATUS		DATA QUALITY	SECTION 5.236
COMANCHE											
	RMD/PST		BOEN ALLENE ESTATE OF	112835	101 S TEXAS, DE LEON	GASOLINE	12/12/1997	2	2A	E,Q	
			CENTRAL TEXAS ENERGY SUPPLIERS	096261	900 E CENTRAL, COMANCHE	UNKNOWN	07/26/1990	2	6	E,Q	
			COMANCHE COUNTY COOP	095010	201 W WRIGHT, COMANCHE	GASOLINE	10/12/1989	2	2A	E,Q	
			LIGHTFOOT OIL CO	111806	HWY 6, RUCKER	GASOLINE	11/13/1996	2	2A	E,Q	
			PIONEER OIL CO	115888	801 W CENTRAL, COMANCHE	GASOLINE	08/21/2003	2	2A	E,Q	
			TAYLOR TOM	112602	701 W CENTRAL, COMANCHE	GASOLINE	08/27/1997	5B	2A	E,Q	
	WSD/WRP&A										
			TDA PESTICIDE SURVEY	4105505	WELL NO. 41-05-505 (SAMPLE 1171-91-003) "COMANCHE 31"	METOLACHLOR	09/04/1990	2D	1	V2,3	
			TDA PESTICIDE SURVEY	4105508	WELL NO. 41-05-508 (SAMPLE REP 2) "COMANCHE 9"	2,4,5-T	06/01/1987	2D	2B	E,Q,V2	
CONCHO											
	RMD/PST		CASTANUELA J J	113573	S HWY 83, EDEN	WASTE OIL	11/05/1998	5B	2A	E,Q	
			IRBY OIL CO	110863	106 E BROADWAY, EDEN	GASOLINE	04/23/1996	5B	2A	E,Q	
			REGAL OIL CO	113462	202 BROADWAY, EDEN	GASOLINE	09/25/1998	2	4	E,Q	
			ROBY PAUL	114684	277 N ROBERTS ST, PAINT ROCK	GASOLINE	07/23/1999	2	2A	E,Q	
			TACS INC	115719	502 W BROADWAY, EDEN	UNKNOWN	05/02/2003	1B	1A	E,Q	
	RMD/VCIO										
			DETENTION CENTER AUXILIARY PARKING LOT	459	601 EAST HIGHWAY 87, EDEN	VOCS, TPH	12/01/2004		1B	E	
COOKE											
	RMD/PST		COASTAL MART INC	112806	406 N GRAND, GAINESVILLE	GASOLINE	09/11/1997	2	2A	E,Q	
			DOUGLASS DISTRIBUTING CO	098931	525 DAVIS ST, GAINESVILLE	DIESEL	05/04/1991	2	6	E,Q	
			GAINESVILLE FUEL INC	112697	1401 E HWY 82, GAINESVILLE	GASOLINE, DIESEL	10/06/1997	2	2A	E,Q	
		*	INARA MANAGEMENT LLC	116698	519 W CALIFORNIA, GAINESVILLE	GASOLINE	02/23/2004	1B	1A	E,Q	
		*	S & J OIL COMPANY INC	116746	602 N IH 35, GAINESVILLE	GASOLINE	09/06/2005	1B	1A	E,Q	
			THE BURLINGTON NORTHERN SF RR	115478	CUMMINGS ST, GAINESVILLE	GASOLINE, DIESEL	10/18/2001	2	2A	E,Q	
	RMD/VC										
			SOUTHLAND PAINT COMPANY	0904	1101 SOUTHLAND DRIVE, GAINESVI LLE	VOCS	12/29/1998		3	E	
	WPD/MSW										
		*	CITY OF GAINESVILLE LANDFILL	MSW00302	N OF FM 902 2.5 MILE E OF FM 902 AND FM 373 INTERSECTION IN COOKE COUNTY	MW-2: CHLOROBENZENE	12/31/2005	2A	2A	E,Q,V2	
CORYELL											
	RMD/PST	*	7 ELEVEN INC	116469	501 N 1ST ST, COPPERAS COVE	GASOLINE	02/22/2005	2	6	E,Q	
			BALLOW MARKETING INC	115957	1201 MAIN ST, GATESVILLE	UNKNOWN	04/30/2004	2	2A	E,Q	
		*	BURGESS MARKETING INC	116718	104 E HWY 98, COPPERAS COVE	GASOLINE	09/08/2006	1B	1A	E,Q	
			CONOCO PHILLIPS	092625	1200 MAIN ST, GATESVILLE	GASOLINE	05/06/1988	2	6	E,Q	
			GULF SERV U CENTER	097325	1111 E MAIN, GATESVILLE	GASOLINE, WASTE OIL	04/03/1990	5B	6	E,Q	
	RMD/CA										
			MCGREGOR NAVAL WEAPONS INDUSTRIAL RESERVE	30056	22145 ARNOLD CIR WACO 20670	ORGANICS, INORGANICS	03/01/1993	3A	3,4,5	E,Q,V2	
	WPD/MSW										
		*	FORT HOOD LANDFILL	MSW01866	WEST ON HWY 190, WEST FORT HOOD EXIT, RIGHT ON CLARK RD. LANDFILL IS LOCATED AT DEAD END OF CLARK RD	MW-8: 1,1-DCA	12/31/2005	2A	2A	E,Q,V2	
COTTLE											
	RMD/PST		ADAMS H L	113385	820 EASLEY ST, PADUCAH	GASOLINE	09/17/1998	2	2A	E,Q	

TABLE 1
GROUNDWATER CONTAMINATION CASE DESCRIPTION BY COUNTY
TEXAS COMMISSION ON ENVIRONMENTAL QUALITY

COUNTY DIVISION	NEW CASES	FILE NAME	FILE NUMBER	LOCATION	CONTAMINATION DESCRIPTION	DATE	ENFORCEMENT STATUS		DATA QUALITY	SECTION 5.236
COTTLE										
RMD/PST		ADAMS H L	113386	922 EASLEY ST, PADUCAH	GASOLINE	08/07/1998	2	2A	E,Q	
		TXDOT	115864	HWY 83, PADUCAH	UNKNOWN	07/07/2003	2	2A	E,Q	
CRANE										
RMD/PST		F C BOLEN OIL CO INC	096556	601 GASTON, CRANE	GASOLINE, DIESEL	08/15/1990	2	2A	E,Q	
CROSBY										
RMD/PST		ABELL PREWITT IMPLEMENT	102660	104 W MAIN, CROSBYTON	GASOLINE, DIESEL	04/02/1992	2	2A	E,Q	
		ALLSUP PETROLEUM INC	116134	502 W MAIN, CROSBYTON	UNKNOWN	09/22/2003	1B	1A	E,Q	
		DEWBRE JIM	101301	505 W MAIN ST, CROSBYTON	GASOLINE	12/13/1991	5B	2A	E,Q	
		REEVES HARRY TILLMAN ESTATE	100382	311 W MAIN, CROSBYTON	GASOLINE	09/24/1991	2	2A	E,Q	
		TXDOT	091589	100 MAINTENANCE CTR, RALLS	GASOLINE	08/01/1987	2	4	E,Q	
WSD/WRP&A										
		COOP TNRCC/TWDB	2313606	WELL NO. 23-13-606 (SAMPLE NO. 2313606) (2313606)[[CONE W.S.C.]	ATRAZINE	07/25/2001	1B	1B	E,Q,V2	
DALLAM										
RMD/PST		DALHART CONSUMERS FUEL ASSOC	112159	N HWY 87, DALHART	UNKNOWN	03/12/1997	2	2A	E,Q	
		DB & E	107386	905 N HWY 87, DALHART	GASOLINE, DIESEL	09/30/1993	2	2A	E,Q	
		SAM & GERRIE PUTTS ESTATE	115152	N HWY 87, DALHART	GASOLINE	05/03/2001	1B	1A	E,Q	
		STATE LEAD PERFORMING	111835	TRINIDAD, DALHART	UNKNOWN	11/06/1996	5B	2A	E,Q	
DALLAS										
FOD		JOMARC PROPERTY CORP/OPTEK TECHNOLOGY INC	30362	1215 WEST CROSBY ROAD, CARROLLTON,TEXAS	TRICHLOROETHENE, TETRACHLOROETHENE, VINYL CHLORIDE,TRICHLOROFLUOROMETHANE	06/22/2004	2A	2A		
RMD/PST										
		7 ELEVEN INC	091084	3407 HUDNALL, DALLAS	GASOLINE	05/27/1986	2D	2A	E,Q	
		7 ELEVEN INC	101557	2890 W LOOP 12, DALLAS	GASOLINE	01/16/1992	2	6	E,Q	
		7 ELEVEN INC	108866	111 N CARROLL, DALLAS	GASOLINE	09/15/1994	2	2A	E,Q	
		7 ELEVEN INC	110578	7037 LAKE JUNE, DALLAS	UNKNOWN	03/20/1996	2	6	E,Q	
		7 ELEVEN INC	110685	2223 S BECKLEY, DALLAS	UNKNOWN	03/28/1996	2	2A	E,Q	
		7 ELEVEN INC	112300	2515 INWOOD, DALLAS	GASOLINE	05/06/1997	2	6	E,Q	
		7 ELEVEN INC	114897	211 S BECKLEY, DALLAS	UNKNOWN	03/15/2000	2	6	E,Q	
		7 ELEVEN INC	115980	2911 E LEDBETTER, DALLAS	GASOLINE	10/10/2003	1B	1A	E,Q	
		7 ELEVEN INC	115997	3640 GUS THOMASSON, MESQUITE	UNKNOWN	08/20/2003	2	6	E,Q	
		7 ELEVEN INC	116076	1500 HAMPTON RD, DESOTO	UNKNOWN	07/24/2003	2	6	E,Q	
		7 ELEVEN INC	116080	2161 ARAPAHO RD, RICHARDSON	GASOLINE	01/08/2004	1B	1A	E,Q	
	*	7 ELEVEN INC	116465	3326 OAKLAWN AVE, DALLAS	GASOLINE	02/08/2005	1B	1A	E,Q	
	*	7 ELEVEN INC	116667	5804 ABRAMS RD, DALLAS	GASOLINE	07/18/2005	1B	1A	E,Q	
	*	7 ELEVEN INC	116745	7010 GREENVILLE AVE, DALLAS	GASOLINE	10/12/2005	1B	1A	E,Q	
	*	7 ELEVEN INC SHAW ENVIR	116372	12121 ABRAMS RD, DALLAS	GASOLINE	08/19/2004	1B	1A	E,Q	
		7 ELEVEN INC SHAW ENV	116117	1325 JEFFERSON, GRAND PRAIRIE	UNKNOWN	01/16/2004	1B	1A	E,Q	
	*	7 ELEVEN INC SHAW ENV	116496	8509 LAKEVIEW PKWY, ROWLETT	GASOLINE	01/18/2004	1B	1A	E,Q	
	*	7 ELEVEN INC SHAW ENV	116630	230 W PIONEER PKWY, GRAND PRAIRIE	GASOLINE	04/27/2005	1B	1A	E,Q	
	*	7 ELEVEN INC SHAW ENV INC	116548	5403 ARAPAHO RD, DALLAS	GASOLINE	01/20/2005	1B	1A	E,Q	
	*	7-ELEVEN INC	116715	14440 MARSH LN, ADDISON	GASOLINE	10/14/2005	1B	1A	E,Q	
		ADDISON AVIATION CHERRY AIR	112934	15405 ADDISON RD, ADDISON	JET FUEL	01/30/1998	2	6	E,Q	
		AETNA LIFE INSURANCE CO	096423	2727 IH 635, FARMERS BRANCH	DIESEL	07/05/1990	2	6	E,Q	
		AGESHEN MALCOM	113922	727 ANN ARBOR, DALLAS	GASOLINE	01/05/1999	2	2A	E,Q	
		AGESHEN MALCOM	113923	332 W COMMERCE, DALLAS	GASOLINE	01/05/1999	2	2A	E,Q	
		ALADDIN CAR WASH	093302	3541 FOREST LN, DALLAS	OTHER	07/25/1989	2	2A	E,Q	

TABLE 1
GROUNDWATER CONTAMINATION CASE DESCRIPTION BY COUNTY
TEXAS COMMISSION ON ENVIRONMENTAL QUALITY

COUNTY DIVISION	NEW CASES	FILE NAME	FILE NUMBER	LOCATION	CONTAMINATION DESCRIPTION	DATE	ENFORCEMENT STATUS		DATA QUALITY	SECTION 5.236
DALLAS										
RMD/PST	*	ALLPAC	116736	2301 FARRINGTON, DALLAS	GASOLINE	09/25/2005	1B	1A	E,Q	
		ALYKA INC	107684	11038 HARRY HINES BLVD, DALLAS	GASOLINE	01/18/1994	2	2A	E,Q	
		AMERCO REAL ESTATE	115845	7107 HAWN FWY, DALLAS	UNKNOWN	01/08/2004	1B	1A	E,Q	
		ATLANTIC OIL & GAS INC	100299	906 E SHADY GROVE RD, IRVING	GASOLINE, DIESEL	09/05/1991	2	2A	E,Q	
		ATLANTIC OIL & GAS INC	115882	4191 BELTLINE RD, ADDISON	UNKNOWN	03/28/2003	2	2A	E,Q	
		AVENUE D CORP	096808	418 W AVE D, GARLAND	GASOLINE	09/18/1990	2	6	E,Q	
		AVIS RENT A CAR SYSTEM INC	113133	7020 CEDAR SPRINGS, DALLAS	GASOLINE	04/28/1998	2	6	E,Q	
		AYALA GILBERT	101698	101 W SIMMONDS, SEAGOVILLE	GASOLINE, UNKNOWN	03/16/1992	2	6	E,Q	
	*	AYERS COMPANIES INC	116723	780 E HWY 80, SUNNYVALE	GASOLINE	07/13/2005	1B	1A	E,Q	
		AZARI AHMAD	106272	322 CADIZ, DALLAS	GASOLINE	02/02/1993	2	2A	E,Q	
		BASN CORP	100593	3710 LIVE OAK, DALLAS	GASOLINE	10/09/1991	2	2A	E,Q	
		BAYLOR HEALTH CARE SYSTEM	113402	1200 HALL ST, DALLAS	GASOLINE	08/21/1998	2	2A	E,Q	
		BEENE BUDDY	092510	9405 WEBB CHAPEL RD, DALLAS	GASOLINE	12/19/1988	2	6	E,Q	
	*	BILLINGSLEY ART PARTNERS	116701	2627 FLORA ST, DALLAS	GASOLINE	06/17/2005	1B	1A	E,Q	
		BLANKENSHIP AERO	115790	508 109TH ST, ARLINGTON	UNKNOWN	09/08/2003	1B	1A	E,Q	
		BORING & TUNNELING CO AMERICA	113348	3519 BANNING, DALLAS	GASOLINE, DIESEL	07/17/1998	2	6	E,Q	
		BRIGHT TRUCKING	112718	3020 IRVING BLVD, DALLAS	GASOLINE	10/15/1997	2	6	E,Q	
		BUTT MOHAMMAD KHALID	113745	602 N HALL ST, SEAGOVILLE	GASOLINE	12/02/1998	2	2A	E,Q	
		CA NEW PLAN WYNNEWOOD FIXED	114127	1947 LLEWELLYN, DALLAS	GASOLINE	01/06/1999	2	2A	E,Q	
		CA NEW PLAN WYNNEWOOD FIXED	114128	2150 LLEWELLYN, DALLAS	GASOLINE	01/06/1999	2	2A	E,Q	
		CA NEW PLAN WYNNEWOOD FIXED	114129	2204 LLEWELLYN, DALLAS	GASOLINE	01/06/1999	2	2A	E,Q	
		CHARLIES AUTOMOTIVE	112993	900 E GRAUWYLER, IRVING	GASOLINE, DIESEL, WASTE OIL	03/05/1998	2	4	E,Q	
		CHEVRON EMC	116000	18190 DALLAS PKWY, DALLAS	UNKNOWN	02/09/2004	2	2A	E,Q	
	*	CHEVRON EMC	116601	4467 STUART SIMPSON RD, DALLAS	GASOLINE	10/21/2002	1B	1A	E,Q	
		CHEVRON PRODUCTS CO	097465	201 CORINTH, DALLAS	GASOLINE, DIESEL	12/05/1990	2	2A	E,Q	
		CHEVRON PRODUCTS CO	104467	2860 E LEDBETTER DR, DALLAS	GASOLINE	08/25/1992	2	2A	E,Q	
		CHEVRON PRODUCTS CO	110535	1520 N LOOP 12, DALLAS	GASOLINE	02/15/1996	2	6	E,Q	
		CHEVRON PRODUCTS CO	116150	2435 W MILLER, GARLAND	UNKNOWN	10/27/2003	1B	1A	E,Q	
		CHRISTON CO	116074	7130 CAMPBELL VILLAGE, DALLAS	UNKNOWN	03/12/2004	2	6	E,Q	
		CITY OF CARROLLTON	113468	2155 SANDY LAKE RD, CARROLLTON	GASOLINE	09/23/1998	2	4	E,Q	
		CITY OF DALLAS	091507	5000 DOLPHIN RD, DALLAS	GASOLINE	10/06/1987	2	2A	E,Q	
		CITY OF DALLAS	094653	2761 MUNICIPAL, DALLAS	DIESEL, GASOLINE, WASTE OIL	12/27/1989	2	2A	E,Q	
		CITY OF DALLAS	101735	5801 WINSLOW, DALLAS	GASOLINE	03/18/1992	2	2A	E,Q	
		CITY OF DALLAS	101917	8935 ADLORA, DALLAS	OTHER	01/28/1992	2	2A	E,Q	
		CITY OF DALLAS	102184	2630 SHORECREST, DALLAS	GASOLINE, DIESEL	03/09/1992	2	2A	E,Q	
		CITY OF DALLAS	103878	2426 HATCHER ST, DALLAS	GASOLINE, DIESEL	06/19/1992	2	2A	E,Q	
		CITY OF DALLAS	107021	2411 VALLERIA, DALLAS	GASOLINE	09/23/1993	1B	1A	E,Q	
		CITY OF DALLAS	107487	3111 DAWSON ST, DALLAS	GASOLINE	11/17/1993	2	2A	E,Q	
		CITY OF DALLAS	109425	7803 FAIR OAKS, DALLAS	WASTE OIL	05/16/1995	2	2A	E,Q	
		CITY OF DALLAS	110872	2734 BROOKFIELD, DALLAS	UNKNOWN	02/21/1996	2	2A	E,Q	
		CITY OF DALLAS DEPT AVIATION	115697	8605 LEMMON AVE, DALLAS	GASOLINE, AV-GAS, JET FUEL	07/24/2000	2	6	E,Q	
	*	CITY OF IRVING	116622	8101 JETSTAR DR, IRVING	GASOLINE	08/04/2004	1B	1A	E,Q	
		CITY OF SEAGOVILLE	106835	100 N WATSON, SEAGOVILLE	GASOLINE, DIESEL	07/28/1993	2	6	E,Q	
		COLONIAL CAR WASH INC	116030	6577 E NORTHWEST FWY, DALLAS	UNKNOWN	08/29/2003	1B	1A	E,Q	
		CONOCO INC	099122	3321 GARLAND AVE, GARLAND	GASOLINE	06/03/1991	2	6	E,Q	
		CONOCO INC	108053	8505 LAKE JUNE RD, DALLAS	GASOLINE	05/26/1994	2	6	E,Q	
		CONOCO INC	113417	2020 N BELT LINE, MESQUITE	GASOLINE, DIESEL	09/02/1998	2	2A	E,Q	
		CONOCO INC	115001	3003 S BUCKNER BLVD, DALLAS	UNKNOWN	07/10/2000	2	6	E,Q	
		CONOCO PHILLIPS	116062	1320 GROSS RD, MESQUITE	UNKNOWN	03/29/2004	1B	1A	E,Q	
		CONOCO PHILLIPS	116096	1310 S BUCKNER, DALLAS	UNKNOWN	03/29/2004	1B	1A	E,Q	
		CONSOLIDATED FREIGHTWAYS	091530	3925 SINGLETON BLVD, DALLAS	UNKNOWN	11/17/1987	2	4	E,Q	
	*	COONES ROBERT	116757	904 CADIZ ST, DALLAS	GASOLINE	09/10/2003	1B	1A	E,Q	
		COTTEN FRANCES N	113914	1908 N IH 35 E, CARROLLTON	GASOLINE, DIESEL	01/05/1999	2	2A	E,Q	

TABLE 1
GROUNDWATER CONTAMINATION CASE DESCRIPTION BY COUNTY
TEXAS COMMISSION ON ENVIRONMENTAL QUALITY

COUNTY / DIVISION	NEW CASES	FILE NAME	FILE NUMBER	LOCATION	CONTAMINATION DESCRIPTION	DATE	ENFORCEMENT STATUS		DATA QUALITY	SECTION 5.236
DALLAS										
RMD/PST		COX BILLY D	112211	10606 GOODNIGHT LN, DALLAS	GASOLINE	04/04/1997	2	2A	E,Q	
		CRESCENT REAL ESTATE EQUITIES	116276	2222 HARWOOD ST, DALLAS	UNKNOWN	05/14/2004	2	6	E,Q	
		CURTS OIL CO	106260	506 N 1ST ST, GARLAND	GASOLINE	03/02/1993	2	6	E,Q	
		DALLAS AREA RAPID TRANSIT	093873	4127 ELM ST, DALLAS	DIESEL	10/28/1989	2	2A	E,Q	
		DALLAS AREA RAPID TRANSIT	106027	TRUNK, DALLAS	DIESEL	03/15/1993	2	6	E,Q	
		DALLAS AREA RAPID TRANSIT	108595	2411 BRYAN ST, DALLAS	WASTE OIL, HYDR FLUID	09/08/1994	2	2A	E,Q	
		DALLAS COUNTY	092263	4403 W ILLINOIS AVE, DALLAS	GASOLINE, DIESEL, WASTE OIL	10/27/1988	2	2A	E,Q	
		DALLAS COUNTY COMMUNITY COLLEG	115448	12800 ABRAMS RD, DALLAS	HYDR FLUID	02/08/2002	2	2A	E,Q	
		DALLAS COUNTY SCHOOLS	104505	2908 E 11TH ST, DALLAS	GASOLINE	09/02/1992	2	2A	E,Q	
		DALLAS DIOCESAN CEMETARIES	114453	3235 LOMBARDY LN, DALLAS	GASOLINE	02/12/1999	2	2A	E,Q	
		DALLAS NAVAL AIR STATION	113333	8100 W JEFFERSON AVE, DALLAS	GASOLINE, WASTE OIL	07/10/1998	2	2A	E,Q	
		DEALY LTD INC	113336	2006 N BECKLEY, DALLAS	GASOLINE	07/15/1998	2	2A	E,Q	
		DEARING DAVID	101691	418 CORINTH ST, DALLAS	GASOLINE	01/31/1992	2	4	E,Q	
		DFW INTERNATIONAL AIRPORT	112724	TERMINAL 2 E S G S E, DFW AIRPORT	OTHER	10/21/1997	2	6	E,Q	
		DFW INTERNATIONAL AIRPORT BD	091770	DFW AIRPORT 5E, DFW AIRPORT	UNKNOWN	03/11/1988	2D	6	E,Q	
		DIAMOND SHAMROCK	115714	3003 LOMBARDY LN, DALLAS	GASOLINE	09/30/2002	2	2A	E,Q	
	*	DIAMOND SHAMROCK REF & MKT	116376	2901 S BELTLINE RD, GRAND PRAIRIE	GASOLINE	09/14/2004	1B	1A	E,Q	
		DIAMOND SHAMROCK REF & MKTG CO	091371	1300 BELT LINE RD, CARROLLTON	GASOLINE	07/06/1987	2	2A	E,Q	
		DIAMOND SHAMROCK REF & MKTG CO	092938	6520 LAKE JUNE RD, DALLAS	GASOLINE	03/28/1989	2	2A	E,Q	
		DIAMOND SHAMROCK REF & MKTG CO	096078	2655 ROYAL LN, DALLAS	GASOLINE	06/26/1990	2	2A	E,Q	
		DIAMOND SHAMROCK REF & MKTG CO	106722	820 N FITZHUGH, DALLAS	GASOLINE	10/28/1992	2	2A	E,Q	
		DIAMOND SHAMROCK REF & MKTG CO	109086	2403 N FITZHUGH, DALLAS	GASOLINE	01/25/1995	2	2A	E,Q	
		DOLLAR RENT A CAR SYS INC	115914	3809 S 26TH, IRVING	UNKNOWN	05/29/2003	1B	1A	E,Q	
		E Z MART STORES INC	115670	1751 N COUNTRY CLUB RD, GARLAND	GASOLINE	12/24/2002	2	2A	E,Q	
		EARTHGRAINS BAKING CO INC	116111	3500 MANOR WAY, DALLAS	UNKNOWN	10/24/2003	2	6	E,Q	
		EDDIE HAGGAR LTD	109495	6100 CEDAR SPRINGS, DALLAS	WASTE OIL	05/17/1995	2	6	E,Q	
		ENVIROMENTAL IMPACT	116295	11153 E NORTHWEST HWY, DALLAS	UNKNOWN	05/06/2004	1B	1A	E,Q	
		ENVIRONMENTAL IMPACT	115329	2151 IRVING BLVD, DALLAS	UNKNOWN	01/07/2002	1B	1A	E,Q	
		ENVIRONMENTAL IMPACT	115772	4333 W JEFFERSON ST, COCKRELL HILL	UNKNOWN	07/29/2003	5B	1A	E,Q	
		EPLEY B J	102140	2102 SINGLETON BLVD, DALLAS	GASOLINE	02/20/1992	2	6	E,Q	
		EXXON MOBIL CORP	115036	1025 W AIRPORT FWY, IRVING	GASOLINE	07/05/2000	2	2A	E,Q	
		EXXONMOBIL	100130	3100 W MOCKINGBIRD, DALLAS	GASOLINE	09/09/1991	2	2A	E,Q	
		EXXONMOBIL	110814	13033 COIT RD, DALLAS	GASOLINE	03/29/1996	2	2A	E,Q	
		EXXONMOBIL	112317	3306 IRVING BLVD, DALLAS	UNKNOWN	05/15/1997	2	2A	E,Q	
		EXXONMOBIL	116016	2170 W NORTHWEST HWY, DALLAS	UNKNOWN	02/11/2004	1B	1A	E,Q	
	*	EXXONMOBIL	116445	1100 W AIRPORT FWY, IRVING	GASOLINE	12/27/2004	1B	1A	E,Q	
	*	EXXONMOBIL CORP	116457	16110 DALLAS PKWY, DALLAS	GASOLINE	02/17/2005	1B	1A	E,Q	
	*	EXXONMOBIL CORP	116615	2509 NORTHEAST PKWY, GARLAND	GASOLINE	03/20/2005	1B	1A	E,Q	
		FIRST GROUP AMERICA	116262	3730 E OVERTON RD, DALLAS	UNKNOWN	04/29/2004	2	6	E,Q	
		FRANKLIN DAVID	114452	4718 ALMOND, DALLAS	GASOLINE	02/12/1999	2D	2A	E,Q	
		G & H MARKETING	099072	3915 SAMUELL BLVD, DALLAS	GASOLINE, WASTE OIL	05/23/1991	5B	2A	E,Q	
		G B SELF SERVE INC	110229	8320 SCYENE RD, DALLAS	GASOLINE	04/28/1995	2	6	E,Q	
		G B SELF SERVE INC	112237	1495 PEACHTREE RD, BALCH SPRINGS	GASOLINE	04/02/1997	2	6	E,Q	
		GENICO DISTRIBUTORS	111134	7047 BRUTON RD, DALLAS	UNKNOWN	06/12/1996	2	6	E,Q	
		GERALD WHITLOCK OIL CORP	112571	215 W COMMERCE ST, DALLAS	UNKNOWN	08/29/1997	5B	6	E,Q	
		GEREZGIHER HAILE	114088	4131 HATCHER ST, DALLAS	GASOLINE	01/07/1999	2D	2A	E,Q	
		GOMEZ ARTURO	105816	2420 VALWOOD PKWY, FARMERS BRANCH	GASOLINE	12/22/1992	2	6	E,Q	
		GOOD LUCK OIL CO	112618	4217 2ND AVE, DALLAS	GASOLINE	09/15/1997	2	2A	E,Q	
		GOOD LUCK OIL CO	113012	353 SINGLETON, DALLAS	GASOLINE	03/10/1998	2	2A	E,Q	
		HARDEN J C	103398	1121 JEFFERSON, GRAND PRAIRIE	WASTE OIL	07/15/1992	2	2A	E,Q	
		HARGROVE ELECTRIC CO	114546	1522 MARKET CENTER BLVD, DALLAS	GASOLINE	04/14/1999	1B	1A	E,Q	
		HERTZ CORP	096455	7212 CEDAR SPRINGS, DALLAS	GASOLINE	08/10/1990	2	4	E,Q	
	*	HERTZ CORP	116491	3830 S 26TH AVE, DALLAS	GASOLINE	12/23/2003	1B	1A	E,Q	
		HOSSAIN RIAZ	114544	1215 W SHADY GROVE RD, IRVING	GASOLINE	04/14/1999	2	2A	E,Q	

TABLE 1
GROUNDWATER CONTAMINATION CASE DESCRIPTION BY COUNTY
TEXAS COMMISSION ON ENVIRONMENTAL QUALITY

COUNTY DIVISION	NEW CASES	FILE NAME	FILE NUMBER	LOCATION	CONTAMINATION DESCRIPTION	DATE	ENFORCEMENT STATUS		DATA QUALITY	SECTION 5.236
DALLAS										
RMD/PST		INGRAM SERVICE CENTER	095388	1926 S GARLAND RD, GARLAND	GASOLINE	03/22/1990	2	2A	E,Q	
		J P DISCOUNT WON DUK JANG	114442	9757 WEBB CHAPEL RD, DALLAS	GASOLINE	02/01/1999	2	6	E,Q	
		JAGODA JO	115869	601 N HASKELL RD, DALLAS	GASOLINE	07/14/2003	2	2A	E,Q	
	*	JEFFERSON ON ROSS LP	116739	1001 ROSS AVE, DALLAS	GASOLINE	10/05/2005	2	6	E,Q	
	*	JIFFY LUBE INTL	116478	2502 E BELTLINE RD, CARROLLTON	GASOLINE	01/21/2005	1B	1A	E,Q	
		JOHN BENDA INVESTMENTS	108775	10025 HARRY HINES BLVD, DALLAS	GASOLINE	09/07/1994	2	2A	E,Q	
		KAJANI ENTERPRISE INC	113863	1129 E JEFFERSON, GRAND PRAIRIE	GASOLINE	01/04/1999	2	2A	E,Q	
		KASHISH CORP	112893	5112 W DAVIS ST, DALLAS	GASOLINE	01/22/1998	2	2A	E,Q	
		KHOVI REZA	116002	1101 W DIVISION ST, ARLINTON	UNKNOWN	03/03/2004	2	6	E,Q	
		KIM DAVID	114939	830 SW 3RD ST, GRAND PRAIRIE	UNKNOWN	03/27/2000	2	6	E,Q	
		KWIK STOP STORES	113771	132 S CARROLL, DALLAS	GASOLINE	12/09/1998	2	2A	E,Q	
		LAWLER PROPERTIES INC	112115	2034 W MAIN, GRAND PRAIRIE	GASOLINE, DIESEL	01/15/1997	2	6	E,Q	
		LEND LEASE TRUCKS INC	111082	4411 LESTON AVE, DALLAS	UNKNOWN	06/04/1996	2	4	E,Q	
		LEWIS HAROLD	104581	BELT LINE RD, DALLAS	UNKNOWN	09/09/1992	2	2A	E,Q	
		LINCOLN MEMORIAL CEMETERY	104021	1311 MURDOCK RD, DALLAS	GASOLINE	09/22/1992	2	2A	E,Q	
		LINCOLN PROPERTIES	111536	5206 GREENVILLE AVE, DALLAS	GASOLINE	06/10/1996	2	2A	E,Q	
	*	LUCKY LADY OIL CO	116591	4847 ALEXANDER LN, DALLAS	GASOLINE	05/27/2005	1B	1A	E,Q	
		MAINTAIN INC	106297	2549 SOUTHWELL RD, DALLAS	GASOLINE	03/25/1993	2	6	E,Q	
		MARCOM ROY SR ESTATE OF	112564	12900 HARRY HINES, DALLAS	GASOLINE	07/31/1997	2D	2A	E,Q	
		MAY L W	096280	3421 S BRIERY RD, IRVING	GASOLINE, CHEMICAL	07/21/1989	2	6	E,Q	
		MCBRIDE ELECTRIC	112368	1039 N WALTON WALKER, IRVING	GASOLINE	06/11/1997	2	2A	E,Q	
		METHODIST HOSPITALS DALLAS	098889	1303 N BECKLEY ST, DALLAS	GASOLINE	05/02/1991	2	4	E,Q	
		METRO FORD	096736	4000 IRVING BLVD, DALLAS	GASOLINE	09/18/1990	2	6	E,Q	
		MI T FINE CAR WASH INC	116300	600 N MACARTHUR BLVD, IRVING	UNKNOWN	08/31/2004	2	6	E,Q	
		MILK PRODUCTS L P DBA BORDEN	097460	5327 S LAMAR ST, DALLAS	GASOLINE	11/08/1990	2	6	E,Q	
		MINYARD FOOD STORE INC	115775	777 FREEPORT PKWY, COPPELL	UNKNOWN	07/29/2003	2	2A	E,Q	
		MOBIL OIL CORP CO TETCO STORE	106477	6122 BROADWAY BLVD, GARLAND	GASOLINE, DIESEL	04/16/1993	2	6	E,Q	
		MONEY OIL CO INC	100007	2122 W LOOP 12, DALLAS	GASOLINE, DIESEL	08/12/1991	2	2A	E,Q	
		MONEY OIL CO INC	114315	1505 S EWING AVE, DALLAS	GASOLINE	01/11/1999	2	2A	E,Q	
		MOTIVA ENTERPISES	116257	2104 E LEDBETTER, DALLAS	UNKNOWN	08/18/2004	1B	1A	E,Q	
		MOTIVA ENTERPRISES	114803	2703 E BELT LINE RD, CARROLLTON	GASOLINE	11/22/1999	2	6	E,Q	
		MOTIVA ENTERPRISES	116243	2031 N GALLOWAY, MESQUITE	UNKNOWN	12/03/2003	1B	1A	E,Q	
	*	MOTIVA ENTERPRISES	116388	6117 HILLCREST AVE, DALLAS	GASOLINE	11/08/2004	1B	1A	E,Q	
	*	MOTIVA ENTERPRISES	116711	10763 PRESTON RD, DALLAS	GASOLINE	05/10/2005	1B	1A	E,Q	
		MOTIVA ENTERPRISES LLC	107963	1946 E IH 35, CARROLLTON	GASOLINE	03/11/1993	2	2A	E,Q	
		MOTIVA ENTERPRISES LLC	112483	502 E CAMP WISDOM, DUNCANVILLE	GASOLINE	07/28/1997	2	6	E,Q	
		MOTIVA ENTERPRISES LLC	114845	9606 C F HAWN FWY, DALLAS	GASOLINE	12/01/1999	2	2A	E,Q	
		MOTIVA ENTERPRISES LLC	115838	930 E 8TH ST, DALLAS	UNKNOWN	12/19/2003	2	2A	E,Q	
		MOTIVA ENTERPRISES LLC	116001	2000 N COLLINS, ARLINGTON	UNKNOWN	08/29/2003	2	6	E,Q	
		MOTIVA ENTERPRISES LLC	116017	2310 MARTIN LUTHER KING BLVD, DALLAS	UNKNOWN	02/26/2004	1B	1A	E,Q	
		MOTIVA ENTERPRISES LLC	116069	1922 PLANO RD, GARLAND	UNKNOWN	10/24/2003	2	6	E,Q	
		MOTIVA ENTERPRISES LLC	116118	2992 WALNUT HILL, DALLAS	UNKNOWN	04/28/2004	1B	1A	E,Q	
	*	MOTIVA ENTERPRISES LLC	116625	4232 LEMMON AVE, DALLAS	GASOLINE	07/27/2005	1B	1A	E,Q	
	*	MOTIVA ENTERPRISES LLC	116670	500 W KIEST BLVD, DALLAS	GASOLINE	04/28/2005	1B	1A	E,Q	
	*	MOTIVA ENTERPRISES LLC	116683	3997 N BELTLINE RD, IRVING	GASOLINE	08/18/2005	1B	1A	E,Q	
		MULUGHETA MICHAEL	114062	106 S FITZHUGH, DALLAS	GASOLINE	01/06/1999	2	2A	E,Q	
		MURRAY MARIAN	101987	1000 N INDUSTRIAL, DALLAS	GASOLINE	02/25/1992	2	2A	E,Q	
		NATIONAL CONVENIENCE STORES	107498	10102 LAKE JUNE RD, DALLAS	GASOLINE	11/10/1993	2	2A	E,Q	
		NATIONAL CONVENIENCE STORES	115554	2901 ARKANSAS LN, GRAND PRAIRIE	GASOLINE	06/11/2002	2	6	E,Q	
		NATIONAL CONVENIENCE STORES	115843	3810 CONGRESS AVE, DALLAS	UNKNOWN	12/29/2003	2	6	E,Q	
	*	NEHAL INC	116451	4751 N BELTLINE RD, MESQUITE	GASOLINE	01/27/2005	1B	1A	E,Q	
		NORTHRUP GRUMMEN	112856	9314 W JEFFERSON, DALLAS	DIESEL	12/17/1997	2D	1A	E,Q	
		OJEDAS PARTNERSHIP	114840	2444 KINGS RD, DALLAS	GASOLINE	12/29/1999	2	2A	E,Q	
		OLDFIELD & ASSOCIATES	114945	1011 S BROADWAY, CARROLLTON	GASOLINE	02/10/2000	2	2A	E,Q	
		ONE & ONLY CONVENIENCE STORES	115601	1013 E BELTLINE RD, CARROLLTON	GASOLINE	10/30/2002	2	2A	E,Q	

TABLE 1
GROUNDWATER CONTAMINATION CASE DESCRIPTION BY COUNTY
TEXAS COMMISSION ON ENVIRONMENTAL QUALITY

COUNTY DIVISION	NEW CASES	FILE NAME	FILE NUMBER	LOCATION	CONTAMINATION DESCRIPTION	DATE	ENFORCEMENT STATUS		DATA QUALITY	SECTION 5.236
DALLAS										
RMD/PST		ONE STOP FOOD STORES	091885	5444 HWY 78, SACHSE	UNKNOWN	04/22/1988	2	2A	E,Q	
		ONE STOP FOOD STORES	098034	4818 HWY 66, ROWLETT	GASOLINE, DIESEL	02/06/1991	2	6	E,Q	
		ONE STOP FOOD STORES	111667	5311 BOYD BLVD, ROWLETT	GASOLINE, DIESEL	08/22/1996	2	6	E,Q	
		ORKIN PEST CONTROL CO	102862	6234 PEELER, DALLAS	GASOLINE	04/03/1990	2	6	E,Q	
	*	PEARL I VISION	116743	10636 GARLAND RD, DALLAS	GASOLINE	02/28/2005	2	6	E,Q	
	*	PEEK PROPERTIES	116756	1407 E BELTLINE RD, RICHARDSON	GASOLINE	04/03/1997	2	6	E,Q	
		PENSKE TRUCK LEASING CO	097618	2876 MARKET ST, GARLAND	WASTE OIL, DIESEL	03/27/1990	2	2A	E,Q	
		PENSKE TRUCK LEASING CO	108405	11528 HARRY HINES BLVD, DALLAS	DIESEL	11/04/1993	2	6	E,Q	
	*	PEREZ FRANK	116652	9102 SCYENE RD, DALLAS	GASOLINE	06/08/2005	1B	1A	E,Q	
		PETERSON RICHARD	099837	11220 GEMINI LN, DALLAS	GASOLINE	07/22/1991	2	6	E,Q	
		PETRO CO	112188	1114 W OAKDALE, GRAND PRAIRIE	GASOLINE	03/18/1997	2	4	E,Q	
		PETRO RENT INC	113794	3700 CHEYENNE, IRVING	GASOLINE	12/09/1998	2	2A	E,Q	
		PHILLIPS PETROLEUM CO	110645	5527 E R L THORNTON, DALLAS	GASOLINE	03/20/1996	2	6	E,Q	
		PHILLIPS PETROLEUM CO	112859	5526 E R L THORNTON, DALLAS	GASOLINE	12/04/1997	2	6	E,Q	
		PIONEER DRIVE THRU SELF STORAG	115401	1102 PIONEER PKWY, GRAND PRAIRIE	HYDR FLUID	02/16/2001	2	2A	E,Q	
		PIONEER OIL CO	115802	1012 S 1ST ST, GARLAND	GASOLINE	08/29/2003	2	6	E,Q	
		PMR OIL & GAS CO INC	114993	7003 MILITARY PKWY, DALLAS	UNKNOWN	07/10/2000	2	2A	E,Q	
		PONY PROPERTIES INC	096573	5230 E MOCKINGBIRD LN, DALLAS	GASOLINE, DIESEL	08/09/1990	2D	4	E,Q	
		PRIDE OF TEXAS OIL CO INC	096574	1713 DALWORTH ST, GRAND PRAIRIE	GASOLINE	08/28/1990	2	2A	E,Q	
		RACETRAC PETROLEUM	112867	1716 W FRANKFORD RD, CARROLLTON	GASOLINE	12/22/1997	2	2A	E,Q	
		RACETRAC PETROLEUM INC	116224	2018 NORTHWEST HWY, GARLAND	UNKNOWN	04/14/2004	1B	1A	E,Q	
	*	RACETRAC PETROLEUM INC	116578	8130 E R L THORNTON EXPY, DALLAS	GASOLINE	03/28/2005	1B	1A	E,Q	
		RAFIZADEH ASLAN	096279	2409 VALWOOD PKWY, FARMERS BRANCH	GASOLINE	12/11/1989	2	6	E,Q	
		RANPARR INC	101937	GREENVILLE AVE, DALLAS	GASOLINE	03/20/1992	2	2A	E,Q	
		RANPARR INC	102400	14345 DALLAS PKWY, ADDISON	GASOLINE	03/27/1992	2	6	E,Q	
		RANPARR INC	113380	128 S LANCASTER, DALLAS	GASOLINE	08/05/1998	2	6	E,Q	
		RAY BOYD PLASTER & DRYWALL INC	114685	210 SE KATY ST, GARLAND	GASOLINE	07/23/1999	2	2A	E,Q	
		REARDON CAPITAL CORPORATION	114664	1975 W NORTHWEST HWY, DALLAS	GASOLINE, DIESEL	06/30/1999	2	2A	E,Q	
		RED COLEMAN CO	100175	6930 HARRY HINES BLVD, DALLAS	GASOLINE	09/17/1991	2	2A	E,Q	
		REGAL VENTURES INC	115061	3128 MCKINNEY AVE, DALLAS	UNKNOWN	10/09/2000	2	6	E,Q	
		ROADSIDE STATIONS INC	091111	1204 N KAUFMAN, SEAGOVILLE	GASOLINE	08/20/1986	5B	6	E,Q	
		RODGERS JR HENSON	115289	9120 SCYENE RD, DALLAS	GASOLINE	12/07/2001	1B	1A	E,Q	
		RYDER TRANSPORTATION SERVICES	106762	3500 BELT LINE RD, FARMERS BRANCH	GASOLINE	06/16/1993	2	6	E,Q	
		SEBASTIAN LACKEY OR STEPPER	112839	2210 HWY 175, SEAGOVILLE	GASOLINE	12/18/1997	2	2A	E,Q	
		SHELL OIL PRODUCTS US	092094	1230 E AIRPORT FWY, IRVING	GASOLINE	08/15/1988	2	2A	E,Q	
		SHELL OIL PRODUCTS US	108497	221 E LEDBETTER, DALLAS	GASOLINE	05/24/1994	2	2A	E,Q	
	*	SHELL OIL PROUCTS US	116694	11363 E NORTHWEST HWY, DALLAS	GASOLINE	05/24/2005	1B	1A	E,Q	
	*	SHERGAR CORP	116574	1404 N MAIN ST, DUNCANVILLE	GASOLINE	05/17/2005	1B	1A	E,Q	
		SIGNATURE FLIGHT SUPPORT	115040	8405 LEMMON AVE, DALLAS	UNKNOWN	08/31/2000	2	2A	E,Q	
		SNOW JIM	114954	5006 S LAMAR, DALLAS	UNKNOWN	05/17/2000	2	2A	E,Q	
		SON & CHI CORP	116309	775 W BUCKINGHAM RD, GARLAND	UNKNOWN	04/27/2004	1B	1A	E,Q	
	*	SON JAMES A	116749	4504 HWY 66, ROWLETT	GASOLINE	10/07/2005	2	6	E,Q	
		SOUTHERN FOODS GROUP LP	116287	3235 ALPINE, DALLAS	UNKNOWN	07/07/2004	1B	1A	E,Q	
	*	SOUTHWEST GLASS INC	116725	2333 GLENDA ST, DALLAS	GASOLINE	09/02/2005	1B	1A	E,Q	
		SOUTHWEST MOTOR TRANSPORT	114516	11447 GOODNIGHT LN, DALLAS	DIESEL	03/24/1999	2	2A	E,Q	
		SPEED CAR WASH INC	113975	1449 INWOOD RD, DALLAS	GASOLINE, DIESEL	01/04/1999	2	2A	E,Q	
		STATE LEAD PERFORMING	113021	111 E SPRING VALLEY, RICHARDSON	GASOLINE	03/11/1998	5B	2A	E,Q	
		STEELE C R	113055	3800 HATCHER ST, DALLAS	GASOLINE	03/24/1998	2	2A	E,Q	
		STRASBURGER ENTERPRISES INC	104165	5931 S R L THORNTON, DALLAS	UNKNOWN	07/14/1992	2	6	E,Q	
	*	STRASBURGER ENTERPRISES INC	116350	2302 W WALNUT HILL LN, IRVING	GASOLINE	06/04/2004	1B	1A	E,Q	
		SWORDS DEVELOPMENT CO	107405	3594 ELM GROVE, ROWLETT	GASOLINE	10/15/1993	2	6	E,Q	
		TA KHANH	114578	4818 2ND AVE, DALLAS	GASOLINE, WASTE OIL	05/04/1999	2	6	E,Q	
		TESFA KIDANE	113902	2702 HATCHER ST, DALLAS	GASOLINE	01/05/1999	5B	2A	E,Q	
		TETCO STORES	114705	1711 SCYENE RD, MESQUITE	WASTE OIL	08/11/1999	2	2A	E,Q	
		TETCO STORES	115623	602 S CLARK, DUNCANVILLE	GASOLINE	10/22/2002	2	6	E,Q	

TABLE 1
GROUNDWATER CONTAMINATION CASE DESCRIPTION BY COUNTY
TEXAS COMMISSION ON ENVIRONMENTAL QUALITY

COUNTY DIVISION	NEW CASES	FILE NAME	FILE NUMBER	LOCATION	CONTAMINATION DESCRIPTION	DATE	ENFORCEMENT STATUS		DATA QUALITY	SECTION 5.236
DALLAS										
RMD/PST		TETCO STORES	115646	3501 FOREST LN, GARLAND	GASOLINE	10/04/2002	2	6	E,Q	
		TETCO STORES	116072	738 W CENTERVILLE RD, GARLAND	UNKNOWN	01/26/2004	1B	1A	E,Q	
	*	TETCO STORES LP	116705	17561 DALLAS PKWY, DALLAS	GASOLINE	08/25/2005	1B	1A	E,Q	
	*	TEXACO DOWNSTREAM PROPERTIES	116344	2301 W WALNUT ST, GARLAND	GASOLINE	05/28/2004	1B	1A	E,Q	
	*	TEXACO DOWNSTREAM PROPERTIES	116661	4022 LIVE OAK ST, DALLAS	GASOLINE	12/12/1989	1B	1A	E,Q	
		TEXAS COMMERCE BANK	115707	7015 TWIN HILLS DR, DALLAS	GASOLINE	04/22/2003	1B	1A	E,Q	
		TEXIMAR TEXACO	091399	2525 VALLEY VIEW LN, FARMERS BRANCH	GASOLINE	07/15/1987	5B	2A	E,Q	
		THOM SCHLIEM	108575	640 N STORY RD, IRVING	GASOLINE	08/22/1994	2	2A	E,Q	
		TMT INC	105730	2910 RUDER, DALLAS	GASOLINE	11/22/1992	2	6	E,Q	
		TMT INC	114873	401 E HWY 80, SUNNYVALE	UNKNOWN	02/25/2000	1B	1A	E,Q	
		TOTAL PETROCHEMICALS USA INC	114982	1612 E MAIN ST, GRAND PRAIRIE	UNKNOWN	06/12/2000	2	6	E,Q	
		TOWN & COUNTRY FOOD STORES	112605	818 E MAIN, MESQUITE	GASOLINE	06/05/1997	2	2A	E,Q	
		TPI PETROLEUM INC	115675	1201 W MILLER RD, GARLAND	GASOLINE	10/14/2002	2	6	E,Q	
		TPI PETROLUEM INC	115671	104 S IH 45, WILMER	GASOLINE	10/31/2002	2	2A	E,Q	
		TRAVEL CENTER OF AMERICA	115852	7751 BONNIE VIEW RD, DALLAS	DIESEL	08/20/2003	2	2A	E,Q	
	*	TRAVEL CENTERS PROPERTIES	116454	2614 BIG TOWN BLVD, MESQUITE	GASOLINE	07/27/2004	1B	1A	E,Q	
		TRIPLE A OIL CO	091300	820 S BELT LINE RD, IRVING	UNKNOWN	05/08/1987	2	6	E,Q	
		TRIPLE A OIL CO	091418	2360 VALWOOD PKWY, FARMERS BRANCH	GASOLINE	07/23/1987	2	6	E,Q	
		TRIPLE A OIL CO	106933	2801 N FITZHUGH, DALLAS	OTHER	05/07/1993	2	2A	E,Q	
		TRIPLE A OIL CO	113193	444 S HAMPTON RD, DALLAS	GASOLINE, WASTE OIL	06/03/1998	2	2A	E,Q	
		TTAP TRUST 1ST ST BNK MESQUITE	108312	2621 PEACHTREE RD, BALCH SPRINGS	GASOLINE, WASTE OIL	05/26/1994	2	2A	E,Q	
		TWIN LAKES PETROLEUM	112798	9199 BRUTON RD, DALLAS	UNKNOWN	11/21/1997	2	2A	E,Q	
		TX NATL GUARD ARMORY BD	094053	1009 LAKE CREST DR, GRAND PRAIRIE	JET FUEL	11/01/1989	2	2A	E,Q	
		TXDOT	102071	505 S IH 45, HUTCHINS	GASOLINE, KEROSENE	02/19/1992	2	2A	E,Q	
		TXDOT	116181	4777 E HWY 80, MESQUITE	UNKNOWN	06/07/2004	2	6	E,Q	
		TXDOT	116202	12000 GREENVILLE AVE, DALLAS	UNKNOWN	06/10/2004	2	6	E,Q	
		U T R COMPANY	113871	1801 E SHADY GROVE, IRVING	GASOLINE	01/04/1999	2	2A	E,Q	
		ULTRAMAR DIAMOND SHAMROCK	108554	2121 W MOCKINGBIRD5 LN, DALLAS	GASOLINE	06/10/1994	2	4	E,Q	
		ULTRAMAR DIAMOND SHAMROCK	111361	13105 SEAGOVILLE RD, BALCH SPRINGS	GASOLINE	07/10/1996	2	2A	E,Q	
		UNIVERSITY TEXAS SW MEDICAL	116291	5350 MEDICAL CENTER DR, DALLAS	UNKNOWN	08/20/2004	1B	1A	E,Q	
		US POSTAL SERVICE	095518	2400 DFW TURNPIKE, DALLAS	DIESEL	04/18/1990	2	2A	E,Q	
		VALERO	116167	4040 CEDAR SPRINGS, DALLAS	UNKNOWN	04/30/2004	1B	1A	E,Q	
	*	VALERO	116567	1502 E IH 30, GARLAND	GASOLINE	03/28/2005	1B	1A	E,Q	
		VINH TEX CORP	114804	14300 JOSEY LN, FARMERS BRANCH	GASOLINE	11/22/1999	2	2A	E,Q	
		WALGREENS CO	112535	3418 MCKINNEY AVE, DALLAS	GASOLINE	08/11/1997	2	2A	E,Q	
	*	WAMSLEY ELLIS	116461	4121 METROPOLITAN, DALLAS	GASOLINE	12/08/2004	1B	1A	E,Q	
		WEATHERFORD OIL CO INC	110370	521 E 3RD ST, LANCASTER	GASOLINE, DIESEL	01/30/1996	2	6	E,Q	
		WEATHERFORD OIL CO INC	111474	3700 N IH 45, WILMER	GASOLINE, DIESEL	08/21/1996	2	6	E,Q	
		WORTH OIL CO	109678	111 N STORY RD, IRVING	GASOLINE	04/06/1995	2	2A	E,Q	
		Y & H FOOD MART	115761	9901 ROYAL LN STE 106, DALLAS	GASOLINE	02/10/2003	2	6	E,Q	
RMD/CA										
		ALLIED RADIATOR SERVICE	39166	2006 N BECKLEY DALLAS 75208	BTEX, TPH	01/28/1999	3B	3	E,Q,V2	
		ARAMARK UNIFORM SERVICE	55207	1701 CHESTNUT ST DALLAS 75226	TCE, MTBE	04/11/1988	2B	5	EQV2	
		ASHLAND CHEMICAL CO	32371	3301 WOOD DR GARLAND 75041	METHANOL, XYLENE, ETHYLBENZENE, TOLUENE, TETRACHLOROETHENE	05/01/1992	3C	2A	E,Q,	
		AVIALL SERVICES, INC.	30430	6114 FOREST PARK, DALLAS	VOCS,SVOCS	01/10/1992	2C	5	E,Q,V1,2	
		AVILES BODY SHOP CONOVER SITE	80084	129 SE 17TH ST GRAND PRAIRIE			2B	2B		
		BAYLOR HEALTH CARE SYSTEMS INC	T1265	3434 LIVE OAK AVE DALLAS 75204	CHLORINATED HYDROCARBONS	01/26/1999	2B	3	E 2	
		BROCKWAY STANDARD	30648	FARMERS BRANCH	LEAD, CHLORINATED SOLVENTS	06/06/2002	OA	2	E	
		BUILDERS TRANSPORT	73252	3413 ROY ORR BLVD GRAND PRAIRIE						

TABLE 1
GROUNDWATER CONTAMINATION CASE DESCRIPTION BY COUNTY
TEXAS COMMISSION ON ENVIRONMENTAL QUALITY

COUNTY DIVISION	NEW CASES	FILE NAME	FILE NUMBER	LOCATION	CONTAMINATION DESCRIPTION	DATE	ENFORCEMENT STATUS		DATA QUALITY	SECTION 5.236
DALLAS										
RMD/CA		CITY OF FORT WORTH CENTERPROT 47 ACRE TRACT GRAND PRARIE	T1889	3400 ROY ORR BLVD	CHLORINATED SOLVENTS	03/17/2004	0B	2A	E,Q	
		DAL-TILE CORP	37369	7834 CF HAWN FWY DALLAS 75217	LEAD	04/01/1991	3B	3	E	
		DAL-TILE CORP (PLEASANT RUN SITE)	39971	PLEASANT RUN RD DALLAS 75215	LEAD	05/07/1997	3B	5	EQ	
		DAL-TILE CORP (WALTON LANDFILL)	39972	14550 KLEBERG RD DALLAS 75253	METALS - PB; ZN	05/01/1993	3B	5	EVQ2	
		DALLAS AREA RAPID TRANSIT	84526	3021 OAK LAWN AVE DALLAS 75226	TCE AND DAUGHTER COMPOUNDS	03/12/1992	2A	1B,2 B	E	
		DALLAS AREA RAPID TRANSIT	T1582	1120 E CLARENDON DR DALLAS	LNAPL, VOCS, TPH, METALS	08/23/1999	1B	2A	E,Q	
		DALLAS NAVAL AIR STATION	65033	JEFFERSON AVE DALLAS 75211	HYDROCARBONS, VOC, TCE	07/18/1986	3A	3,4	E,Q,V,3	
		DALLAS-FORT WORTH INTERNATIONAL AIRPORT	72593	3200 E AIRFIELD DR DFW AIRPORT 75261	PETROLEUM HYDROCARBONS	06/29/1998	3B	5	EQV2	
		DIXIE METALS CO	30136	3030 MCGOWAN RD DALLAS 75216	SULFATES, PB, CD	04/17/1985	3B	5	EQV	
		EKCO/GLACO	T1567	3100 BLOCK IRVING BLVD IRVING	VOC'S	11/03/1998	OA	2A	E	
		EXPLORER PIPELINE	T0892	ROW IRVING	VOC'S, BTEX. MTBE	06/03/1996	OA	2A	E	
		HAYMAN ESTATE & ADJACENT PROPERTIES	T0661	6415 CEDAR SPRINGS RD DALLAS 75235	PCP, CHROMIUM	08/01/1996	0A	2A, 3	EQV	
		LANE CONTAINER CO	39407	11180 DENTON DR DALLAS 75229	TPH, VOCS	10/17/1990	3B	2A	EQ	
		LOCKHEED MARTIN VOUGHT SYSTEMS	32208	1701 W MARSHALL GRAND PRAIRIE 75051	TCE,DCE	08/07/1992	2B	3	E	
		LUCENT TECHNOLOGIES INC	31049	3000 SKYLINE DR MESQUITE 75149	TETRACHLOROETHYLENE , SOLVENTS	11/03/1983	3C	5	EQV	
		MK SPECIALTY FABRICATORS	T1750	1818 HINTON, DALLAS	DCE	12/12/2001	0A	2	E, Q	
		MOBIL OIL CORP (C/O NDEE ENVIRONMENTAL)	31663	4200 SINGLETON BLVD DALLAS 75212	BTEX	06/01/1991	0A	2	E2	
		MURDOCK MACHINE & ENGINEERING CO	30743	5100 AIRPORT FWY IRVING 75062	TCE,DCE,VC,SOLVENTS,T PH	10/20/1990	3B	5	EQ	
		NATIONAL METAL FINISHING INC	35454	2929 BARGE LN DALLAS 75212	VOC, TCE	10/12/1999	3C	4	V1, EQ	
		NL INDUSTRIES	38182	1000 SARGENT RD DALLAS 75203	LEAD	10/10/1991	3B	6	EQ	
		OCCIDENTAL CHEMICAL CORP	30914	8800 S CENTRAL EXPY DALLAS 75215	AS, PHOSPH	02/17/1994	2	3,5	E	
		OLIVER RUBBER CO	70849	6820 FOREST PARK RD DALLAS 75235	TCE, BTEX	08/08/1994	1A	4	E	
		QUEBECOR PRINTING DALLAS INC	30753	4800 SPRING VALLEY RD DALLAS 75240	BETX, TPH	07/22/1992	2	5	E	
		RHEACO INC.	37416	1801 WEST JEFFERSON AVE. GRAND PRAIRIE	VOC'S	04/01/2002	2A	2	E.Q.V	
		SAFETY KLEEN CORP	55194	2130-A E GRAUWYLER RD IRVING 75061	VOCS,TCE	09/25/1998	3A	3,4,5	E,Q	
		SARGENT-SOWELL INC	30460	1172 107TH ST GRAND PRAIRIE 75050	XYLENE,MIDRANGE HYDROCARBONS,FREE PRODUCT	08/10/1980	2C	4,5	EQV2	
		SCHNEE-MOREHEAD	34195	111 N. NURSERY RD., IRVING	ARSENIC, CADMIUM, LEAD	08/13/2004	0A	2B	E	
		SOUTHFAIR COMMUNITY DEVELOPMENT	T0535	6070 VAN HISE, DALLAS	CHROMIUM					
		STAR ENTERPRISE INC	31775	3900 SINGLETON BLVD DALLAS 75212	GASOLINE CONSTITUENTS	05/08/1990	0A	2A	E	
		STECK EQUIPMENT	T1749	1810 HINTON, DALLAS	TCE	01/10/2003	0A	2	E,Q	
		SUPERIOR COATING INC	34561	7330 CF HAWN FWY DALLAS 75217	BTEX, CHLORINATED SOLVENTS, VOCS, ARSENIC, LEAD, MERCURY	09/01/1986	2B	2	EQV23	
		TERRIS LLC (FMR HEAT ENERGY ADVANCED TECHNOLOGY INC)	50029	4460 SINGLETON BLVD DALLAS 75212	ORG, METALS	11/05/1999	3A	2	E	
		TEXAS INSTRUMENTS INC	37456	8405 LEMMON AVE DALLAS 75209	XYLENES, TOLUNES, MEK,	11/23/1999	1	6	E	
		TYSON WOOD PRODUCTS	T1886	4771 SCYENE RD	VOC	08/15/2003	OA	2A	E	
		UNIVAR USA INC.	31657	4707 ALPHA RD FARMERS BRANCH 75234	CHLORONATED SOLVENTS, HYDROCARBONS	01/01/1997	3B	5	EQV23	
		US NAVAL WEAPONS INDUSTRIAL RESERVE DALLAS (NORTHROP GRUMMAN	31268	9314 W JEFFERSON BLVD DALLAS 75211	VOC'S,TCE, CHROMIUM	01/11/1994	3A	3,4	E,Q,V,2	
		WELLMARK INTERNATIONAL	30702	12200 DENTON DR DALLAS 75234	ORGANICS, SOLVENTS, PESTICIDES	06/14/1991	3B	5	E	
		WEST DALLAS-NORTH TEXAS	52070	505 IDLEWILD RD GRAND PRAIRIE 75051	LEAD	10/14/1991	2A	5	EQ	

TABLE 1
GROUNDWATER CONTAMINATION CASE DESCRIPTION BY COUNTY
TEXAS COMMISSION ON ENVIRONMENTAL QUALITY

COUNTY / DIVISION	NEW CASES	FILE NAME	FILE NUMBER	LOCATION	CONTAMINATION DESCRIPTION	DATE	ENFORCEMENT STATUS		DATA QUALITY	SECTION 5.236
DALLAS										
RMD/DCRP		BELTLINE VENTURES SHOPPING	37	2717 EAST BELTLINE ROAD, DALLAS	CHLORINATED SOLVENTS	08/24/2005	5B	2A	E	
	*	CLASSIC CLEANERS	51	5555 PRESTON OAKS, DALLAS	CHLORINATED SOLVENTS	12/07/2005	5B	2A	E	
		CORRIGAN'S PROPERTIES	20	4222 OAK LAWN AVENUE, DALLAS	CHLORINATED SOLVENTS	04/06/2005	5B	2A	E	
		COUNTRY CLUB CLEANERS	42	2901 VALLEY VIEW LANE, DALLAS	CHLORINATED SOLVENTS	09/21/2005	2B, 5B	2A	E	
		FMR KWIK WASH LAUNDRY	44	515 NORTH CARROLL AVENUE, DALLAS	CHLORINATED SOLVENTS	10/05/2005	5B	2A	E	
	*	LONE STAR CLEANERS	46	14999 PRESTON ROAD, DALLAS	CHLORINATED SOLVENTS	10/21/2005	5B	2A	E	
		POSH CLEANERS	34	10031 MARCH LANE, DALLAS	CHLORINATED SOLVENTS	08/02/2005	5B	2A	E	
RMD/SSDAT										
		NE 15TH STREET GROUND WATER PLUME	FILED BY SITE NAME	NE 15TH STREET AREA, GRAND PRAIRIE, TEXAS	1,1- DICHLOROETHENE; TRICHLOROETHENE; TETRACHLOROETHENE; ETC.		NONE	O		
		SE 14TH STREET GROUND WATER PLUME	FILED BY SITE NAME	SE 14TH STREET AREA, GRAND PRAIRIE, TEXAS	TRICHLOROETHENE; CIS-1,2 DICHLOROETHENE; CHLOROBENZENE;ETC.		NONE	O	Q	
RMD/VC										
		CORNER CLEANERS	1745	2540 OLD DENTON ROAD, CARROLLTON	VOCS	10/04/2004		2	E	
		10858 HARRY HINES BOULEVARD	0775	10858 HARRY HINES BOULEVARD, DALLAS	SOLVENTS	05/27/1998		4	E	
		1530 MAIN STREET	1650	1530 MAIN STREET, DALLAS	TPH	10/15/2003		2B	E	
		2600 VILBIG ROAD	1436	2600 VILBIG ROAD, DALLAS	METALS	03/19/2002		3	E	
		2700 PIPESTONE ROAD	1386	3700 PIPESTONE ROAD	VOCS, SVOCS, TPH	09/04/2001		3	E	
		3312 MARVIND. LOVE FREEWAY (KARLEN KAR MART)	1226	3312 MARVIND. LOVE FREEWAY, DALLAS	BENZENE , ETHYLBE NZENE	07/21/2000		0	E	
	*	3600 WEST ILLINOIS AVENUE	1813	3600 WEST ILLINOIS AVENUE, DALLAS	METALS	04/12/2005		2A	E	
	*	588 CONDOMINIUMS	1828	3110 THOMAS AVENUE, DALLAS	VOCS, TPH	06/02/2005			E	
		6200 DENTON DRIVE	1350	6200 DENTON DRIVE	PCE, METALS	06/15/2001		2A	E	
		8383 STEMMONS EXPRESS WAY CO-APP (VCP 233)	0368	8383 STEMMONS FREEWAY, DALLAS	VOCS	10/08/1996		0	E	
		8929 DIPLOMACY ROW	1537	8929 DIPLOMACY ROW DALLAS	CHLORINATED SOLVENTS	11/22/2002		2	E	
		999 METROM EDIA PLACE @ AMBASSADOR ROW	1249	999 METROMEDIA PLACE, DALLAS	BTEX, TPH	09/12/2000		4	E	
		ABRAMS FOREST SHOPPING CENTER	1009	9310 FOREST LANE, DALLAS	CHLORINATED SOLVENTS	07/14/1999		6	E	
		ABRAMS/ ROYAL SQUARE	1228	8240 ABRAMS ROAD, DALLAS	CHLORINATED SOLVENTS	07/06/2000		2A	E	
		ALEXIS DRIVE SITE	0679	6000 BLOCK ALEXIS DRIVE @ PRESTON ROAD, DALLAS	VOCS	01/21/1998		0	E	
		AMERICAN ELECTRIC POWER BUILDING	1777	1616 WOODALL ROGERS FREEWAY, DALLAS	VOCS, METALS	12/30/2004		2	E	
		ARBOR WOODS APARTMENTS	1561	3030 NORTH HAMPTON ROAD, DALLAS	METALS	01/28/2003		4	E	
		ARROW MAGNOLIA INTERNATIONAL	1347	2646 RODNEY LANE	VOCS, SVOCS, SOLVENT S, PESTICIDES, TPH	05/02/2001		3	E	
		ASHLAND EDC FACILITY	1723	8201 SOUTH CENTRAL EXPRESSWAY, DALLAS	VOCS, SVOCS, METALS, CHLORINATED SOLVENTS, TP	08/03/2004		2	E	
		ATRIUM ALUMINUM	1729	2101 EAST UNION BOWER ROAD, IRVING	VOCS, CHLORINATED SOLVENTS	10/19/2004		2A	E	
		AVIALL LOVE FIELD FACILITY	0606	9311 REEVES STREET, DALLAS	VOCS, METALS, TPH	09/09/1997		5	E	
		BANKSTON NISSAN OF DALLAS	1690	13130 PRESTON ROAD, DALLAS	VOCS, SVOCS, METALS, TPH, CHLORINATED SOLVENT	04/07/2004		6A	E	
		BELL CLEANERS	1432	9215 MIDWAY ROAD, DALLAS	VOCS, CHLORINATED SOLVENTS, TPH	01/09/2002		1A	E	
		BELT LINE/I- 30 SHOPPING CENTER	0949	508 - 660 WEST IH- 30, GARLAND	SOLVENT S	03/25/1999		4	E	
		BENT TREE SHOPPING CENTER	0747	17610 MIDWAY ROAD, DALLAS	CHLORINATED SOLVENTS	04/07/1998		4	E	
		BONNIE BLUE, INC.	1041	6910 FOREST PARK ROAD, DALLAS	PENTACHLOROPHENOL, DIOXINS, FURANS, TCE, VOCS	09/09/1999		0	E	

TABLE 1
GROUNDWATER CONTAMINATION CASE DESCRIPTION BY COUNTY
TEXAS COMMISSION ON ENVIRONMENTAL QUALITY

COUNTY DIVISION	NEW CASES	FILE NAME	FILE NUMBER	LOCATION	CONTAMINATION DESCRIPTION	DATE	ENFORCEMENT STATUS	DATA QUALITY	SECTION 5.236
DALLAS									
RMD/VC		BROADWAY CREEK SHOPPING CENTER	1188	6501 - 6573 DUCK CREEK DRIVE, GARLAND	TCE	05/31/2000	4	E	
		BROADWAY VILLAGE SHOPPING CENTER	0952	NEC BROADWAY BOULEVARD AND IH-30, GARLAND	VOCS	04/06/1999	0	E	
		BROOKHOLLOW WAREHOUSE	1775	3191 COMMONWEALTH DRIVE, DALLAS	VOCS, SVOCS, METALS, CHLORINATED SOLVENTS, TP	12/30/2004	1B	E	
		BWAY MANUFACTURING	1302	13401 DENTON DRIVE, DALLAS	METALS, CHLORINATED SOLVENTS, TPH	01/19/2001	0	E	
		CAIN'S COFFEE	0926	941 AVENUE N, GRAND PRAIRIE	CHLORINATED SOLVENTS, TPH	02/11/1999	5	E	
		CAMPBELL TAGGART BAKERY RESEARCH FACILITY	0551	6211 LEMMON AVENUE, DALLAS	CHLORINATED SOLVENTS	06/23/1997	5	E	
		CAMTECH PRECISION MANUFACTURING INC.	1767	14280-14292 GILLIS ROAD, FARMERS BRANCH	METALS, CHLORINATED SOLVENTS	12/15/2004	6A	E	
		CANYON CREEK PLAZA	1136	234 WEST CAMPBELL, RICHARDSON	PCE	02/23/2000	6	E	
	*	CASA VIEW SHOPPING CENTER	1864	2331 GUS THOMASSON ROAD, DALLAS	VOCS, CHLORINATED SOLVENTS	09/13/2005	2A	E	
		CASH AMERICA PAWN	1546	5003 LEMMON AVENUE, DALLAS	VOCS, CHLORINATED SOLVENTS, TPH	12/18/2002	2B	E	
	*	CAVER FAMILY TRUST	1806	CORNER NORTH HAMPTON AND SINGLETON, DALLAS	METALS, TPH	03/16/2005	3	E	
	*	CCBC/LOWE'S TRACT	1797	6011 LEMMON AVENUE, DALLAS	VOCS, METALS, CHLORINATED SOLVENTS, TPH	02/22/2005	2A	E	
		CEDAR SPRINGS	1164	6218 CEDAR SPRINGS, DALLAS	VOCS, PETROLEUM HYDROCARBONS	04/24/2000	2	E	
		CHASE TOWER	0991	2200 ROSS AVENUE, DALLAS	VOCS	06/15/1999	0	E	
		CLEANERS AND DRYERS	0710	2408 TRINITY MILLS ROAD, CARROLLTON	CHLORINATED SOLVENTS	02/25/1998	5	E	
		COMET CLEANERS	0170	12817 PRESTON ROAD, SUITE 121, DALLAS	CHLORINATED SOLVENTS	01/23/1996	0	E	
		COMET DRY CLEANERS	1473	12817 PRESTON ROAD, SUITE 121, DALLAS	CHLORINATED SOLVENTS	05/28/2002	2	E	
		COMMERCE CENTER	1252	3310 QUEBEC STREET, DALLAS	CHLORINATED SOLVENTS, TPH	09/05/2000	5	E	
	*	COMP USA BUILDING	1846	1355 RIVERBEND, DALLAS	TPH	07/06/2005	2A	E	
		CONLY CLEANERS	1575	10061 WHITEHURST DRIVE, DALLAS	VOCS, CHLORINATED SOLVENTS	03/10/2003	6	E	
		COWBOY CLEANERS	1229	3991 NORTH BELT LINE ROAD, IRVING	PCE, TCE, DCE	07/21/2000	6E	E	
		CREWS PLATING/ MERRELL	0833	2530 MERRELL ROAD, DALLAS	METALS, VOCS	09/02/1998	0	E	
		CUPLEX, INC.	0913	1500 EAST HIGHWA Y 66, GARLAND	METALS, VOCS	01/21/1999	3	E	
		CVS PHARMACY	1704	15111 PRESTON ROAD, DALLAS	CHLORINATED SOLVENTS, TPH	06/04/2004	6D	E	
		DALLAS HOUSING AUTHORITY CENTRAL MAINTENANCE	0879	2075 WEST COMMERCE ST, DALLAS	METALS, SOLVENTS, HYDROCARBONS	11/25/1998	2A	E	
		DEEPWOOD AND LOOP 12	1457	SOUTH OF LOOP 12 AND LONG ACRE, DALLAS	VOCS, SVOCS, METALS, CHLORINATED SOLVENTS	04/24/2002	4	E	
		DELFASCO FORGE DIVISION	1571	114 NE 28TH STREET, GRAND PRAIRIE	VOCS, CHLORINATED SOLVENTS	03/04/2003	2A	E	
	*	DELUXE CORPORATION	1823	9125 VISCOUNT ROW, DALLAS	VOCS	05/16/2005	2A	E	
		DUB THOMPSON LANDFIL	0958	SWC BELTLINE AND LUNA ROAD, CARROLLTON	VOCS	04/20/1999	2	E	
		EASTGATE SHOPPING CENTER	1528	4525 SATURN ROAD, GARLAND	VOCS, CHLORINATED SOLVENTS	10/16/2002	1A	E	
	*	EWING AUTO DEALERSHIPS	1851	14345 DALLAS PARKWAY, DALLAS	VOCS, TPH	08/08/2005	2A	E	
		FERGUSON EQUIPMENT	1632	4900 HARRY HINES BOULEVARD, DALLAS	VOCS, METALS, CHLORINATED SOLVENTS, TPH	09/02/2003	6A	E	
		FISHBURN CLEANERS	1212	3200 - 3216 ROSS AVENUE, DALLAS	CHLORINATED SOLVENTS, TPH	07/06/2000	0	E	

TABLE 1
GROUNDWATER CONTAMINATION CASE DESCRIPTION BY COUNTY
TEXAS COMMISSION ON ENVIRONMENTAL QUALITY

COUNTY DIVISION	NEW CASES	FILE NAME	FILE NUMBER	LOCATION	CONTAMINATION DESCRIPTION	DATE	ENFORCEMENT STATUS	DATA QUALITY	SECTION 5.236
DALLAS									
RMD/VC		FLINT INK CORPORATION	0975	3120 HALIFAX STREET, DALLAS	INK, SOLVENTS	05/11/1999	6	E	
		FLINT INK NORTH AMERICA CORPORATION	1696	3413 ROYALTY ROW, IRVING	VOCS	05/20/2004	5	E	
	*	FLORA @ ROUTH	1836	FLORA AND ROUTH STREETS, DALLAS	VOCS	07/07/2005	2A	E	
		FORD MOTOR DEALERS HIP (VCP NO. 270)	0651	410 HIGHWA Y 183, IRVING	VOCS	11/13/1997	4	E	
		FORMER DECIBEL PRODUCTS FACILITY	1069	3184 QUEBEC STREET, DALLAS	PERC	10/18/1999	3	E	
		FORMER IMCO VARGO INC	1315	2201 - 2203 WEST WALNUT STREET, DALLAS	METALS, CHLORINATED SOLVENTS, TPH	02/20/2001	3	E	
		GE ACCESSORY SERVICES	1743	15502 WRIGHT BROTHERS DRIVE, ADDISON	VOCS, CHLORINATED SOVENTS, TPH	09/28/2004	6	E	
		GEENVILLE JUNCTION SHOPPING CENTER	0055	5111 GREENVILLE AVENUE, DALLAS	SOLVENTS	11/06/1995	6E	E	
		GOODWILL INDUSTRI ES	1669	2800 HAMPTON ROAD, DALLAS	VOCS, SVOCS, TPH	12/16/2003	1A	E	
		GRAPHICS ENGRAVI NG FACILITY	0033	2001 NORTH GRIFFIN STREET, DALLAS	SPENT SOLVENTS, METALS	09/11/1995	0	E	
		GREAT ONE CLEANERS	0943	7517 CAMPBELL ROAD, SUITE 609, DALLAS	CHLORINATED SOLVENTS	03/11/1999	5	E	
		GUARDIAN AUTOMOTIVE	1663	1050 WEST FREEWAY STREET, GRAND PRAIRIE	VOCS	12/01/2003	2A	E	
		HABITAT FOR HUMANITY	1735	3020 BRYAN STREET, DALLAS	VOCS, METALS, TPH	09/08/2004	6C	E	
		HARCROSS CHEMICALS	1599	2627 WEIR STREET, DALLAS	CHLORINATED SOLVENTS	06/13/2003	2A	E	
		HOROWITZ PROPERTY	1720	SEC OF I-30 AND COCKRELL HILL ROAD, DALLAS	PAHS	07/26/2004	6A + 2	E	
		HYCO BUILDING	1574	600 WEST BELT LINE ROAD, LANCASTER	VOCS, TPH	03/04/2003	2A	E	
	*	INCAP FUND PROPERTY	1844	1111 NORTH HALL STREET, DALLAS	VOCS, METALS, CHLORINATED SOLVENTS, TPH	07/27/2005	1A	E	
		INDIAN TRAIL BUSINESS PARK	1590	10920 INDIAN TRAIL/109 11 DENNIS ROAD, DALLAS	VOCS, CHLORINATED SOLVENTS	05/05/2003	2	E	
		IRVING TOOL & MANUFACTURING COMPANY	1481	301 SOUTH SHILOH ROAD, GARLAND	CHLORINATED SOLVENTS	07/09/2002	3	E	
		JONES BLAIR COMPANY	0308	2728 EMPIRE CENTRAL , DALLAS	TPH,VOCS	08/06/1996	4	E	
		KAYCO COMPOSITES	1135	205 NORTH BAGDAD, GRAND PRAIRIE	CHLORINATED SOLVENTS	02/10/2000	0	E	
		KINGSLEY SQUARE - DOUGLAS CLEANERS	1560	7211 SKILLMAN STREET, SUITE 100, DALLAS	VOCS, CHLORINATED SOLVENTS	01/22/2003	4	E	
		KOCH GLITSCH, INC.	1277	4900 SINGLETON BOULEVARD, DALLAS	SVOCS, METALS, VOCS, CHLORINATED SOLVENTS	11/20/2000	2A	E	
		LAPINE TRUCKS AND TRAILERS	0927	511 WEST COMMERCE, DALLAS	METALS, CHLORINATED SOLVENTS	02/11/1999	2A	E	
		LAWS STREET BLOCK 390	0506	LAWS STREET BLOCK 390, DALLAS	TPH	04/15/1997	0	E	
		LOT 2, ARTISAN ADDITION	0912	NWC JOSEY LANE/WINTERGREEN STREET, CARROLLTON	BTEX, TPH	01/21/1999	4	E	
		LOWE'S HOME CENTER	1573	NW OF JUPITER AND NORTHWEST HIGHWAY, DALLAS	VOCS, CHLORINATED SOLVENTS, TPH	03/04/2003	2A	E	
		MANHATTAN CLEANERS @ PRESTON FOREST	1181	1420 PRESTON FOREST SQUARE, DALLAS	VOCS	04/27/2000	2A	E	
	*	MARLOW INDUSTRIES, INC.	1865	10451 VISTA PARK ROAD, DALLAS	METALS, CHLORINATED SOLVENTS	09/21/2005	6A	E	
		MARRC CORPORATION	1204	920 PROFIT DRIVE, GARLAND	METALS, PETROLEUM HYDROCARBONS	05/09/2000	0	E	
		MCGEAN- ROHOC, INC.	1089	1388 CRAMPTON STREET, DALLAS	PESTICIDES	12/02/1999	2A	E	
		MERRIMAN PARK SHOPPING CENTER	1310	6510 SKILLMAN STREET, DALLAS	VOCS	03/22/2001	0	E	
		MIRABEL LA APARTMENTS	0578	2600 COLE, DALLAS	VOCS, TPH	07/28/1997	0	E	
		MR. T. CLEANERS	1433	3642 NORTH BELT LINE ROAD, IRVING	VOCS, CHLORINATED SOLVENTS	01/18/2002	6A	E	
		MRS. BAIRD'S BAKERY	1667	5230 EAST MOCKING BIRD LANE, DALLAS	VOCS, METALS, CHLORINATED SOLVENTS, TPH, PCBS	12/12/2003	1A	E	
		NEWMAN CHEVROLET	0760	2751 SOUTH GARLAND ROAD, GARLAND	BTEX	05/14/1998	0	E	
		NORTHTOWN CLEANERS	1721	3115 FOREST LANE, DALLAS	CHLORINATED SOLVENTS	07/23/2004	2	E	
		OATES SHOPPING CENTER	0761	4414 GUSTHOMASSON ROAD, MESQUITE	CHLORINATED SOLVENTS	04/27/1998	4	E	

TABLE 1
GROUNDWATER CONTAMINATION CASE DESCRIPTION BY COUNTY
TEXAS COMMISSION ON ENVIRONMENTAL QUALITY

COUNTY DIVISION	NEW CASES	FILE NAME	FILE NUMBER	LOCATION	CONTAMINATION DESCRIPTION	DATE	ENFORCEMENT STATUS	DATA QUALITY	SECTION 5.236
DALLAS									
RMD/VC		OGDEN BULK FUEL FACILITY	1241	2001 WEST AIRFIELD DRIVE - DFW AIRPORT, DALLAS	PETROLEUM HYDROCARBONS, TPH VOCS	08/02/2000	5	E	
	*	OPTEK TECHNOLOGY	1815	1215 WEST CROSBY ROAD, CARROLLTON	VOCS, METALS, CHLORINATED SOLVENTS	04/14/2005	2A	E	
	*	PARK CITIES PLAZA SHOPPING CENTER	1884	2900 EAST MOCKINGBIRD LANE, DALLAS	VOCS, CHLORINATED SOLVENTS, TPH	11/15/2005	2	E	
		PARK PLACE MOTORCARS - LARGE TRACT	1676	4023 OAK LAWN, DALLAS	VOCS, METALS, CHLORINATED SOLVENTS, TPH	01/28/2004	2A	E	
		PARK PLACE MOTORCARS - SMALL TRACT	1677	4023 OAK LAWN, DALLAS	VOCS	01/28/2004	2A	E	
		PARKLAND HOSPITAL PROPERTY	1517	5101 MAPLE AVENUE, DALLAS	VOCS, SVOCS, METALS, SOLVENTS, TPH	09/12/2002	6A	E	
		PEPPER SQUARE SHOPPING CENTER	0670	14902 PRESTON ROAD, DALLAS	VOCS	12/30/1997	5	E	
		PETULA VCP PROPERTI ES AT TDC	1453	4040 PIPESTONE/2271 /2322 FRENCH SETTLEME, DALLAS	VOCS, SVOCS, TPH	04/04/2002	2A	E	
		PLAZA DEL SOL	1312	901 E IRVING BLVD IRVING	CHLORINATED SOLVENTS	02/05/2001	2A	E	
		PRESTON CAMPBELL SHOPPING CENTER	1046	17062 PRESTON ROAD/609 0 CAMPBELL ROAD, DALLAS	PCE	09/14/1999	5	E	
		PRESTON HOLLOW CLEANERS	1513	8150 NORTH CENTRAL EXPRESS WAY, DALLAS	VOCS	09/03/2002	2A	E	
		PRESTON TRAIL VILLAGE	1670	17194 PRESTON ROAD, DALLAS	CHLORINATED SOLVENTS	12/22/2003	3	E	
		PRESTON WOOODRGE SHOPPIN G CENTER	0333	NECARAPAHO ROAD AND KNOLL TRAIL, DALLAS	CHLORINATED SOLVENTS	09/09/1996	5	E	
		PROMENADE NORTH SHOPPING CENTER	0703	970 NORTHCOIT ROAD, RICHARDSON	CHLORINATED SOLVENTS	02/13/1998	4	E	
	*	QUIK TRIP STORE NO. 924	1887	749 AND 750 MAIN STREET, DUNCANVILLE	VOCS, METALS, CHLORINATED SOLVENTS, TPH	12/13/2005	1A	E	
		R. M. GRAPHICS SITE	0314	2537 WILLOW BROOK DRIVE, DALLAS	VOCS	08/13/1996	4	E	
		RAYTHEON INWOOD ROAD PROPERTI ES	1083	3717, 3690, 3625 INWOOD ROAD, DALLAS	VOCS	11/24/1999	4	E	
		RAYTHEON TI SYSTEMS (VCP NO. 429)	0650	6000 LEMMON AVENUE, DALLAS	TCE	11/12/1997	4	E	
		RIDGEWOOD PLAZA SHOPPING CENTER	1328	3005 - 3035 1ST STREET, GARLAND	VOCS, CHLORINATED SOLVENTS,TPH	03/06/2001	0	E	
		RIDGEWOOD SHOPPING CENTER	1611	3005 SOUTH 1ST STREET, GARLAND	VOCS, METALS, CHLORINATED SOLVENTS, TPH	07/17/2003	0	E	
		RMAX FACILITY	1225	13524 WELCH ROAD, FARMERS BRANCH	BTEX, METALS, SOLVENTS	08/08/2000	6A	E	
		SAM'S CLEANERS JOSEY VILLAGE	1506	2903 FOREST LANE, DALLAS	VOCS, CHLORINATED SOLVENTS	08/08/2002	0	E	
		SAN JACINTO TOWER	1759	2121 SAN JACINTO STREET, DALLAS	VOCS, METALS	11/19/2004	0	E	
		SEVEN TRACTS OF LAND	1161	SEC GREENVI LLE AVENUE AND LOVERS LANE, DALLAS	VOCS, PETROLEUM HYDROCARBONS	04/04/2000	4	E	
		SHADY GROVE PLAZA SHOPPING CENTER	0561	2300 WEST SHADY GROVE RD, IRVING	BTEX, CHLORINATED SOLVENTS	07/02/1997	2A	E	
		SHADY GROVE SQUARE REDEVELOPMENT	1133	NECMACARTHUR BLVD/SHADY GROVE ROAD, IRVING	CHLORINATED SOLVENTS	02/14/2000	4	E	
		SHERMCO INDUSTRIES WAREHOUSE	1504	2819 CONGRES SMAN LANE, DALLAS	VOCS, CHLORINATES SOLVENTS	08/08/2002	2	E	
		SHIPPERS WAREHOUSE	1207	2115 BELTLINE ROAD, CARROLLTON	TPH	05/19/2000	2	E	
		SINGLETON BOULEVARD WAREHOUSE	1091	2020 SINGLETON BOULEVARD, DALLAS	TPH, BTEX, METALS	12/06/1999	2A	E	
		SMU COMMERCE STREET PROPERTY	1480	399 WEST COMMERCE STREET, DALLAS	VOCS, METALS, TPH, PCBS	07/03/2002	2A	E	
		SNAVELY FOREST PRODUCTS	1360	11223 PLANO ROAD	CHLORINATED SOLVENTS	06/07/2001	5	E	
		SOURCE PROPERTY/ MCKINNEY TRACT 1	0851	NWC MCKINNEY AND LEMMON AVENUE, DALLAS	SOLVENTS	10/16/1998	4	E	
		SOUTHERN GRAPHIC SYSTEMS	1500	1702 SOUTH CENTRAL EXPRESS WAY, DALLAS	VOCS, CHLORINATED SOLVENTS	08/02/2002	2A	E	
		SOUTHWEST AIRLINES	1612	2702 LOVE FIELD DRIVE HDQ-1SE, DALLAS	CHLORINATED SOLVENTS	07/24/2003	1A	E	

TABLE 1
GROUNDWATER CONTAMINATION CASE DESCRIPTION BY COUNTY
TEXAS COMMISSION ON ENVIRONMENTAL QUALITY

COUNTY / DIVISION	NEW CASES	FILE NAME	FILE NUMBER	LOCATION	CONTAMINATION DESCRIPTION	DATE	ENFORCEMENT STATUS	DATA QUALITY	SECTION 5.236
DALLAS									
RMD/VC		ST. STEPHEN S CLEANERS	0432	2788 VALWOOD PARKWAY, FARMERS BRANCH	CHLORINATED SOLVENTS	01/07/1997	5	E	
		STEAKLEY CHEVROLET	1205	6411 EAST NORTHWEST HIGHWAY, DALLAS	VOCS, SVOCS, TPH, METALS	08/02/2000	6	E	
		STRIP MALL (HERITAG E SQUARE)	0871	200 SOUTH JEFFERSON, IRVING	SOLVENTS	11/13/1998	4	E	
		STRUCTURAL OF TEXAS	1564	4040 SINGLETON BOULEVA RD, DALLAS	VOCS, METALS	02/13/2003	0	E	
		TECCOR ELECTRONICS	1377	1801 HURD DRIVE	VOCS, METALS, CHLORINATED SOLVENTS	08/22/2001	2A	E	
		TEER PLATING COMPANY	1668	6111 WYCHE BOULEVARD, DALLAS	NA	12/15/2003	0	E	
		TEXAS INSTRUM ENTS - CENTRAL EXPRESS WAY	0374	13532 NORTH CENTRAL EXPRESS WAY, DALLAS	CHLORINATED SOLVENTS, VOC'S	10/10/1996	3	E	
		TEXAS INSTRUMENT S, INC. - LEMMON AVENUE	0429	6000 LEMMON AVENUE, DALLAS	CHLORINATED SOLVENTS	01/02/1997	0	E	
		TEXAS INSTRUMENTS - GARLAND	0678	2623 NATIONAL CIR GARLAND	VOCS, METALS	01/08/1998	3	E	
		TEXAS INSTRUMENTS, INC. - FOREST LANE	0683	FOREST LANE, DALLAS	VOCS	01/28/1998	3	E	
		THE SHOPS OF HIGHLAND PARK	1383	4200 - 4270 OAK LAWN AVENUE	CHLORINATED SOLVENTS	08/31/2001	0	E	
		THERMALLOY, INC.	1245	2021 WEST VALLEYVIEW LANE, FARMERS BRANCH	METALS, VOCS	08/18/2000	4	E	
		TOP HAT CLEANER S/C ASA LINDA PLAZA	0296	SEC GARLAND ROAD/BUCKNER BOULEVARD, DALLAS	CHLORINATED SOLVENTS	07/16/1996	2A	E	
		TOTAL STATION NO. 2311	0907	10306 FERGUSON, DALLAS	HYDROCARBONS	01/07/1999	0	E	
		TOWN AND COUNTRY SHOPPING CENTER	1199	3518 COLE/LEMMON /MCKINN EY AVENUES , DALLAS	VOCS	07/26/2000	2A	E	
		TOWN CREEK SHOPPING CENTER	0466	8300-8530 ABRAMS ROAD, DALLAS	CHLORINATED SOLVENT S	02/12/1997	6A	E	
		TRI-GAS CORPORATION	0227	3301 SOUTH NATIONAL STREET, DALLAS	LIME, ACETYLENE CONDENSATE	04/12/1996	6	E	
		TXI CHALK HILL PROPERTY	1761	SWC OF CHALK HILL AND I-30, DALLAS	METALS	11/29/2004	1A	E	
		TXU MAIN DALLAS PLANT- EAST	1294	2707 FLYNN STREET, DALLAS	PAHS, PCBS, METALS, TPH	02/02/2001	2A	E	
		TXU MAIN DALLAS PLANT- WEST	1295	2707 FLYNN STREET, DALLAS	PAHS, PCBS, METALS, TPH	02/02/2001	2A	E	
		UNDEVELOPED LAND ON STATE HIGHWAY 183	0270	SH 183 350 FEET EAST OF BRITAIN ROAD, IRVING	TPH, VOCS	06/06/1996	2B	E	
		UNITED PUMP SUPPLY, INC.	1603	10931 DENNIS ROAD, DALLAS	VOCS, CHLORINATED SOLVENTS, TPH	06/20/2003	1A	E	
		UNOCAL CHEMICAL DISTRIBUTION DALLAS	0694	3636 DAN MORTON DRIVE, DALLAS	HYDROCARBONS, SOLVENTS	02/10/1998	4	E	
		US TOP HAT CLEANERS - CASA VIEW	1476	2540 GUSTHOMASSON ROAD, DALLAS	VOCS, CHLORINATED SOLVENTS	06/11/2002	3	E	
		V H PRINTING	1527	13210 SENLAC DRIVE, DALLAS	VOCS, CHLORINATED SOLVENTS	10/07/2002	4	E	
		VALSPAR CORPORATION	1588	2518 CHALK HILL ROAD, DALLAS	VOCS, METALS, TPH	04/21/2003	2A	E	
		VAN WATERS & ROGERS - GRAND PRAIRIE	0419	1102 AVENUE R, GRAND PRAIRIE	VOC, TPH	12/13/1996	4	E	
		WAREHOUSE FACILITY TRACT 110	1617	2201/2211 MOTOR STREET, DALLAS	SVOCS, METALS, CHLORINATED SOLVENTS	07/29/2003	4	E	
		WENDY'S RESTAURANT	1727	1507 EAST KIEST BOULEVARD, DALLAS	VOCS, TPH	08/09/2004	2A	E	
		WHEATLAND PLAZA SHOPPING CENTER	1545	402 EAST WHEATLAND ROAD, DUNCANVILLE	VOCS, CHLORINATED SOLVENTS	12/20/2002	6	E	
		WHITE CAP CONSTRUCTION	1698	2015 CALIFORNIA CROSSING, DALLAS	VOCS, METALS, CHLORINATED SOLVENTS	05/27/2004	2	E	
		WILLETTE ACQUISTION DBA ALLIED VAUGHN	1470	6305 NORTH O'CONNOR BOULEVARD, SUITE 111, IRVING	VOCS, METALS	05/17/2002	6A	E	
		WILLOW DISTRIBUTORS	1572	2601 COCKRELL AVENUE, DALLAS	VOCS, METALS, TPH	02/27/2003	0	E	
	*	WOODALL UNITED INVESTORS PROPERTY	1890	1305 ROSS AVENUE/704 NORTH GRIFFIN ST, DALLAS	VOCS, SVOCS, METALS	12/21/2005	1A	E	
RMD/VCBSA									
	*	3100 ROSS AVENUE	G086	3100 ROSS AVENUE, DALLAS	VOCS, SVOCS, TPH		6C	E	

TABLE 1
GROUNDWATER CONTAMINATION CASE DESCRIPTION BY COUNTY
TEXAS COMMISSION ON ENVIRONMENTAL QUALITY

COUNTY / DIVISION	NEW CASES	FILE NAME	FILE NUMBER	LOCATION	CONTAMINATION DESCRIPTION	DATE	ENFORCEMENT STATUS	DATA QUALITY	SECTION 5.236
DALLAS									
RMD/VCBSA		CONTINENTAL EMSCO	G023	2441 FOREST LANE, GARLAND	TCE, DCE, VC	03/31/1999	0	E	
		EAGLE FORD TRACT	G077	3400 - 3800 BLOCK OF NORWICH LANE, DALLAS	VOCS, SVOCS, METALS		6D	E	
		FISHBURN CLEANERS	G078	3208 ROSS AVENUE, DALLAS	VOCS, SVOCS, CHLORINATED SOLVENTS		6C	E	
		GRAND PLAZA SHOPPING CENTER	G057	3103 - 3129 GRAND AVENUE, DALLAS	CHLORINATED SOLVENTS	02/01/2002	2B	E	
RMD/VCIO									
		10777 SHADY TRAIL	130	10777 SHADY TRAIL, DALLAS	VOCS	08/20/1999	0	E	
		10835 SHADY TRAIL	129	10835 SHADY TRAIL, DALLAS	VOCS	08/20/1999	0	E	
	*	1775 HURD DRIVE	494	1775 HURD DRIVE, IRVING	CHLORINATED SOLVENTS, SVOCS		1B	E	
		2200 MOCKINGBIRD LANE	280	2200 WEST MOCKING BIRD LANE, DALLAS	CHLORINATED SOLVENTS	11/30/2001	6	E	
		2311 BUTLER STREET	310	2311 BUTLER STREET, DALLAS	VOCS, METALS	07/11/2002	1B	E	
		2402 STUTZ ROAD	442	2402 STUTZ ROAD, DALLAS	VOCS, CHLORINATED SOLVENTS	09/21/2004	6	E	
		2606 ANDJON	131	2606 ANDJON, DALLAS	VOCS	08/20/1999	0	E	
		2611 CEDAR SPRINGS	397	2611 CEDAR SPRINGS ROAD, DALLAS	CHLORINATES SOLVENTS, TPH, VOCS	10/23/2003	6	E	
		2615 BELT LINE	15	2615 BELT LINE ROAD, CARROLLTON	CHLORINATED SOLVENTS, TPH, BTEX	03/24/1998	0	E	
		2763 VALWOOD PARKWAY	306	2763 VALWOOD PARKWAY, FARMERS BRANCH	CHLORINATED SOLVENTS	07/09/2002	6	E	
		2902 MAPLE AVENUE	246	2902 MAPLE AVENUE	VOCS, METALS, CHLORINATED SOLVENTS	07/09/2001	6	E	
		3 VAUGHAN COMPANY	125	918 DRAGON STREET, DALLAS	VOCS, METALS	07/30/1999	6	E	
	*	3111 WEST COMMERCE STREET	476	3111 WEST COMMERCE STREET, DALLAS	METALS		1B	E	
		3302 SHORECREST DRIVE	26	3302 SHORECR EST DRIVE	VOCS	04/08/1998	6	E	
		3305 MANOR WAY	281	3305 MANOR WAY	VOCS, CHLORINATED SOLVENTS	12/05/2001	6	E	
		3311 WYLIE DRIVE	25	3311 WYLIE DRIVE, DALLAS	VOCS	04/08/1998	6	E	
		3312 SHORECREST DRIVE	28	3312 SHORECR EST DRIVE, DALLAS	VOCS	04/08/1998	6	E	
		3321, 3327 WYLIE DRIVE	32	3321, 3327 WYLIE DRIVE, DALLAS	VOCS	04/08/1998	6	E	
		3322 SHORECREST DRIVE	29	3322 SHORECR EST DRIVE, DALLAS	VOCS	04/08/1998	6	E	
		3331 WYLIE DRIVE	23	3331 WYLIE DRIVE, DALLAS	VOCS	04/08/1998	6	E	
		3402 SHORECREST DRIVE	24	3402 SHORECREST DRIVE, DALLAS	VOCS	04/08/1998	6	E	
		3417, 3423 WYLIE	30	3417, 3423 WYLIE, DALLAS	VOCS	04/08/1998	6	E	
		3422, 3430 SHORECREST , 3431 WYLIE	34	3422, 3430 SHORECREST, 3431 WYLIE, DALLAS	VOCS	04/08/1998	6	E	
		3427 WYLIE DRIVE	27	3427 WYLIE DRIVE, DALLAS	VOCS	04/08/1998	6	E	
		5003 LEMMON AVENUE	239	5003 LEMMON AVENUE, DALLAS	CHLORINATED SOLVENTS	05/10/2001	6	E	
		515 NORTH CARROLL AVENUE/ 4420 WORTH STREET	224	515 NORTH CARROLL AVE./4220 WORTH STREET, DALLAS	VOCS, CHLORINATED SOLVENTS	03/05/2001	6	E	
		5353 MAPLE AVENUE/ 2438 BUTLER STREET	189	5353 MAPLE AVENUE/ 2438 BUTLER STREET, DALLAS	SOLVENTS, TPH	09/18/2000	6	E	
	*	5900 STATE HIGHWAY 78	500	5900 STATE HIGHWAY 78, SACHSE	BTEX, MTBE, TPH		6	E	
		6008 MAPLE AVENUE	218	6008 MAPLE AVENUE, DALLAS	VOCS	02/07/2001	6	E	
		8181 AMBASSADOR ROW	312	8181 AMBASS ADOR ROW, DALLAS	CHLORINATED SOLVENTS	07/29/2002	6	E	
		8220 AMBASSADOR ROW	236	8220 AMBASSADOR ROW	CHLORINATED SOLVENTS	04/18/2001	6	E	
		8220 AMBASSADOR ROW	409	8220 AMBASSADOR ROW, DALLAS	CHLORINATED SOLVENTS	01/27/2004	6	E	
		A-1 FREEMAN MOVING & STORAGE	258	10777 SHADY TRAIL, DALLAS	CHLORINATED SOLVENTS	08/29/2001	6	E	
		ACSS WAREHOUSE	324	2005 VALLEY VIEW LANE, FARMERS BRANCH	CHLORINATED SOLVENTS	10/04/2002	6	E	
	*	ADDISON WALK (BRANTLEY CLEANERS)	492	5000 BELT LINE ROAD, ADDISON	VOCS, CHLORINATED HYDROCARBONS		6	E	
		ADDUCCI JOINT VENTURE	206	3301 GASTON AVENUE, DALLAS	TPH	12/21/2000	0	E	
		AIR & REFRIGERATION CORPORATION	2	201 WEST COMMERCE STREET DALLAS	TPH, BTEX	11/07/1997	0	E	
		AKARD PLACE	357	2301 NORTH AKARD STREET, DALLAS	VOCS	05/05/2003	0	E	

TABLE 1
GROUNDWATER CONTAMINATION CASE DESCRIPTION BY COUNTY
TEXAS COMMISSION ON ENVIRONMENTAL QUALITY

COUNTY DIVISION	NEW CASES	FILE NAME	FILE NUMBER	LOCATION	CONTAMINATION DESCRIPTION	DATE	ENFORCEMENT STATUS	DATA QUALITY	SECTION 5.236
DALLAS									
RMD/VCIO		ALLIANCE EQUIPMENT COMPANY	362	3414 ROYALTY ROW, IRVING	VOCS	05/27/2003	1B	E	
		AREA COD	248	FOREST PARK ROAD AND BOMAR AVENUE, DALLAS	VOCS, METALS, TPH	07/11/2001	6	E	
		ARMLIE, LTD.	35	3406 SHORECREST DRIVE, DALLAS	VOCS	04/08/1998	6	E	
		ASPEN CHASE APARTMENTS	448	11760 FERGUSON ROAD, DALLAS	VOCS, TPH	10/22/2004	1B	E	
		ATRIUM ALUMINUM PRODUCTS	333	2101 EAST UNION BOWER ROAD, IRVING	VOCS	11/25/2002	1B	E	
	*	BAKER METAL PRODUCTS	473	10835 SHADY TRAIL, DALLAS	VOCS		6	E	
	*	BALCONES RECYCLING, INC.	496	2310 ST. GERMAIN, DALLAS	METALS		1B	E	
		BANK ONE BUILDING	175	9401 EAST LBJ FREEWA Y, DALLAS	BTEX	05/10/2000	6	E	
		BRAMWELL AND SUSANFLYNN	393	3318 SHORECREST DRIVE, DALLAS	CHLORINATED SOLVENTS	09/26/2003	1B	E	
		BROOKHOLLOW WAREHOUSE	1	3191 COMMON WEALTH ROAD, DALLAS	VOCS	10/28/1997	6	E	
		BROOKHOLLOW WAREHOUSE	431	3191 COMMONWEALTH DRIVE, DALLAS	VOCS	06/24/2004	1B	E	
		BRYAN STREET PROPERTY	209	4322 - 4408 BRYAN STREET, DALLAS	VOCS	01/09/2001	6	E	
		BUCKING HAM PLACE SHOPPING CENTER	400	1332 SOUTH PLANO ROAD, RICHARDSON	VOCS, TPH	12/02/2003	6	E	
		CACTUS DISPOSAL OF NORTH TEXAS	430	4960 SINGLETON BOULEVARD, DALLAS	VOCS, METALS	06/03/2004	1B	E	
		CASH AMERICA PAWN	316	5003 LEMMON AVENUE, DALLAS	CHLORINATED SOLVENTS	07/30/2002	6	E	
		CHRIST UNITED METHODIST CHURCH	445	2807 VALWOOD PARKWAY, FARMERS BRANCH	VOCS	09/27/2004	1B	E	
		CITY OF DALLAS PARKS & RECREATION DEPARTMENT	22	BACHMAN LAKE PARK, DALLAS	VOCS	04/08/1998	6	E	
		CITY OF DALLAS INWOOD OPERATIONS CENTER	450	5516 GREGG STREET, DALLAS	CHLORINATED SOLVENTS	11/02/2004	6	E	
	*	CITY OF DALLAS STREETS AND ROWS	507	LOVE FIELD DRIVE, PUTNAM, REEVES, ET AL, DALLAS	VOCS, CHLORINATED SOLVENTS, TPH		1B	E	
		DALLAS IRON AND WIRE	247	5930 AND 5914 SOUTH MAPLE AVENUE, DALLAS	CHLORINATED SOLVENTS, METALS	07/10/2001	6	E	
		DALLAS WEST MOBILE HOME PARK	264	400 WEST COMMERCE STREET, DALLAS	VOCS, METALS, CHLORINATED SOLVENTS	09/17/2001	6	E	
		DART SERVICE AND INSPECTION FACILITY	38	3021 OAK LANE, DALLAS	SOLVENT S	05/08/1998	0	E	
		DAVIS INDUSTRIAL PARK WEST - 2	216	5205 DAVIS BOULEVARD, N. RICHLAND HILLS	VOCS, CHLORINATED SOLVENTS	01/29/2001	6	E	
		DEBOULLE FINE JEWELRY	227	6821 PRESTON ROAD, DALLAS	TPH	03/13/2001	6	E	
		DOVER ELEVATOR OFFICE/WAREHOUSE	167	7021 CARPENTER FREEWAY, DALLAS	VOCS	03/03/2000	6	E	
	*	ELLIOTT'S HARDWARE	478	5308 MAPLE AVENUE, DALLAS	CHLORINATED SOLVENTS		6	E	
		EXCHANGE PARK	65	6300 FOREST PARK BOULEVARD, DALLAS	HYDROCARBONS/ PETROLEUM HYDROCARBONS	10/01/1998	6	E	
		EXXON SERVICE CENTER 6-0558	293	2784 VALWOOD PARKWAY, FARMERS BRANCH	CHLORINATED SOLVENTS	04/24/2002	6	E	
		FARMERS BRANCH SENIOR CENTER	282	14055 DENNIS LANE, FARMERS BRANCH	CHLORINATED SOLVENTS	12/10/2001	6	E	
		FLINT INK CORPORATION - HALIFAX STREET	291	3120 HALIFAX STREET, DALLAS	VOCS	03/27/2002	6	E	
		FOREST GREEN OFFICE PARK	113	11880 - 11910 GREENVILLE AVENUE, DALLAS	TPH, CHLORINATED SOLVENTS	05/28/1999	6	E	
		FOREST PROPERTIES, LP	139	2200 MOCKING BIRD LANE, DALLAS	CHLORINATED SOLVENTS	09/22/1999	6	E	
		GRACE SMART VACANT PARCEL/ DENTAL OFFICE	11	2426 BELT LINE ROAD, GARLAND	BTEX, TPH	01/21/1998	6	E	
		GREEN VALLEY APARTMENTS	153	111 EAST SPRING VALLEY RD @ TEJAS TRAIL, RICHARDSON	BTEX, TPH, MTBE	12/29/1999	6	E	
		HANSON AGGREGATE CENTRAL	329	2151 IRVING BOULEVARD, DALLAS	VOCS	10/24/2002	6	E	
		HUNT PRODUCTS FACILITY	148	8321 JOHN CARPENTER FREEWAY, DALLAS	CHLORINATED SOLVENTS	11/19/1999	6	E	
	*	HURD CORPORATION PROPERTY	474	1725 -1751 HURD, IRVING	VOCS		6	E	
		IRVING WILLOW BEND	341	1407 WEST SHADY GROVE ROAD, IRVING	TPH	01/07/2003	1B	E	
		JEFFERSON @ BRYAN PLACE	276	CORNER OF BRYAN AND LIBERTY, DALLAS	VOCS	11/19/2001	6	E	
		JEFFERSON @ BRYAN PLACE - PHASE II	53	MULTIPLE PARCELS, DALLAS	CHLORINATED SOLVENTS	07/28/1998	6	E	
		JEFFERSON @ BRYAN PLACE PHASE II	277	CORNER OF BRYAN AND LIBERTY, DALLAS	VOCS, TPH	11/19/2001	6	E	

TABLE 1
GROUNDWATER CONTAMINATION CASE DESCRIPTION BY COUNTY
TEXAS COMMISSION ON ENVIRONMENTAL QUALITY

COUNTY DIVISION	NEW CASES	FILE NAME	FILE NUMBER	LOCATION	CONTAMINATION DESCRIPTION	DATE	ENFORCEMENT STATUS	DATA QUALITY	SECTION 5.236
DALLAS									
RMD/VCIO		LENTZ LANDSCAPE LIGHTING COMPANY	243	10917 INDIAN TRAIL, DALLAS	VOCS, CHLORINATED SOLVENTS	07/02/2001	6	E	
	*	LESTON AVENUE PROPERTY	472	4541 - 4561 LESTON AVENUE, DALLAS	VOCS, TPH		1B	E	
		LIQUID ENVIRONMENTAL SOLUTIONS OF TEXAS	342	11115 GOODNIGHT LANE, DALLAS	VOCS, SVOCS	01/28/2003	1B	E	
		LIVE OAK PROPERTY	176	4118 - 4202 LIVE OAK AVENUE, DALLAS	VOCS	05/16/2000	6	E	
		LIVE OAK TECHNOLOGY	275	LIVE OAK, HASKELL AND PEAK STREETS, DALLAS		11/12/2001	6	E	
		MACARTHUR /183 SHOPPING CENTER	109	1111 WEST AIRPORT FREEWAY, IRVING	BTEX, TPH	04/15/1999	6	E	
		MANANA DRIVE PROPERTY	117	2535 MANANA DRIVE, DALLAS	CHLORINATED SOLVENTS	06/17/1999	0	E	
		MAPLEWOOD PLAZA	135	5925 - 6003 MAPLE AVENUE, DALLAS	TCE	09/09/1999	6	E	
	*	MAPLEWOOD PLACE	466	2424 STUTZ DRIVE, DALLAS	CHLORINATED SOLVENTS		6	E	
		MAPSCO FACILITY	250	5308 MAPLE AVENUE, DALLAS	CHLORINATED SOLVENTS	07/18/2001	6	E	
		MARQUIS ON MCKINNEY	166	LOT 5A SOUTH OF MCKINNE Y AND LEMMON, DALLAS	BTEX	02/22/2000	6	E	
	*	MARSH LANE RIGHT OF WAY	517	3701 - 3878 FOREST LANE, DALLAS	CHLORINATED SOLVENTS		1B	E	
		MDJ BRYAN STREET BUILDINGS	234	MDJ BRYAN STREET BUILDINGS	CHLORINATED SOLVENTS	04/09/2001	6	E	
	*	METRO ENVIRONMENTAL SERVICE	502	1942 STEMMONS FREEWAY, CARROLLTON	TPH, BTEX		6	E	
		MILTON B. LEVY & SON PLUMBING, INC.	214	11024 INDIAN TRAIL, DALLAS	CHLORINATED SOLVENTS	01/16/2001	6	E	
		MINYARD GROCERY STORE NO. 14	376	3230 MARTIN LUTHER KING JR BOULEVARD, DALLAS	VOCS, METALS, CHLORINATED SOLVENTS	08/13/2003	1B	E	
		MINYARDS GROCERY STORE NO. 19	193	2130 EAST LEDBETTER DRIVE, DALLAS	BTEX, TPH, MTBE	10/16/2000	6	E	
		MINYARDS PROFIT SHARING	93	INTERSECTION COLONEL DRIVE AND BROADWAY, GARLAND	BTEX, TPH	02/11/1999	6	E	
		MLT DEVELOPMENT COMPANY	372	3250 SHORECREST DRIVE, DALLAS	VOCS	07/14/2003	6	E	
		MRS. BAIRD'S BAKERY	338	5230 EAST MOCKING BIRD LANE, DALLAS	VOCS, METALS, SOLVENTS, TPH, PCBS	12/11/2002	1B	E	
		MULTIFOODS DISTRIBUTION CORPORATION	126	3635 DAN MORTON DRIVE, DALLAS	CHLORINATED SOLVENTS	08/03/1999	6	E	
		NORMA'S CAFE	371	3647 WEST NORTHWEST HIGHWAY, DALLAS	TPH, BTEX, MTBE	07/14/2003	6	E	
		NORTHCREEK BUSINESS PARK	406	9441 LBJ FREEWAY, DALLAS	VOCS, CHLORINATED SOLVENTS, TPH	01/09/2004	6	E	
		NTTA WAREHOUSE	335	2155 OAK LAWN, DALLAS	CHLORINATED SOLVENTS	12/06/2002	1B	E	
		OAKLAWN SHOPPING CENTER	90	4100 - 4108 OAK LAWN AVENUE, DALLAS	BTEX, TPH, MTBE	01/28/1999	6	E	
		OLIVER RUBBER COMPANY - DALLAS	300	6820 FOREST PARK ROAD, DALLAS	VOCS, SVOCS, CHLORINATED SOLVENTS	06/13/2002	6	E	
		PARKER CROSSING SHOPPING CENTER	314	1200 EAST PARKER ROAD, PLANO	VOCS	07/25/2002	6	E	
		PIONEER CONCRETE OF TEXAS	244	2151 IRVING BOULEVARD, DALLAS	VOCS	07/02/2001	6	E	
		PRESTON LLOYD SHOPPING CENTER	265	19009 PRESTON, DALLAS	MTBE	09/19/2001	0	E	
		PRESTON LLOYD SHOPPING CENTER	302	19009 PRESTON ROAD, DALLAS	MTBE	06/18/2002	1B	E	
		PRG PARKING TEXAS NOTCH PROPERTY	356	1945 VALLEY VIEW LANE, IRVING	VOCS, CHLORINATED SOLVENTS	04/22/2003	0	E	
		PRIMA CARE - MESQUITE	260	1280 NORTH TOWN EAST BOULEVARD, MESQUITE	VOCS	09/10/2001	6	E	
		PROCESS ENGRAVING	304	1905 110TH STREET, GRAND PRAIRIE	VOCS, METALS, CHLORINATED SOLVENTS	06/26/2002	6	E	
		PROMENADE BUSINESS PARK	301	SECCOIT ROAD AND ARAPAHO, RICHARDSON	VOCS, CHLORINATED SOLVENTS	06/12/2002	6	E	
		PROPOSED FIRE STATION NO. 7	252	1775 HURD DRIVE, IRVING	SVOCS, CHLORINATED SOLVENTS	07/30/2001	6	E	
		QUEEN BEE	349	2800 NORTH BELT LINE ROAD, IRVING	VOCS	03/10/2003	6	E	
		REAGAN PLACE APARTMENTS	286	2429 REAGAN STREET, DALLAS	VOCS, CHLORINATED SOLVENTS	01/09/2002	6	E	
		REICHEN STEIN PROPERTY	160	5011 - 5029 LEMMON AVENUE, DALLAS	TCE	01/26/2000	6	E	
		RELOCATION PROPERTY	315	5011- 5029 LEMMON AVENUE, DALLAS	CHLORINATED SOLVENTS	07/30/2002	6	E	
		RIDGEWOOD VILLAGE SHOPPING CENTER	263	NORTH CORNER SOUTH 1ST AND KINGSLEY BLVD, GARLAND	VOCS, CHLORINATED SOLVENTS	09/12/2001	6	E	
		RIDGEWOOD VILLAGE SHOPPING CENTER	425	3001 SOUTH 1ST STREET, GARLAND	CHLORINATED SOLVENTS	04/12/2004	6	E	

TABLE 1
GROUNDWATER CONTAMINATION CASE DESCRIPTION BY COUNTY
TEXAS COMMISSION ON ENVIRONMENTAL QUALITY

COUNTY DIVISION	NEW CASES	FILE NAME	FILE NUMBER	LOCATION	CONTAMINATION DESCRIPTION	DATE	ENFORCEMENT STATUS	DATA QUALITY	SECTION 5.236
DALLAS									
RMD/VCIO		RLR INVESTMENTS	419	6814 HARRY HINES BOULEVARD, DALLAS	VOCS, SVOCS, TPH	03/23/2004	1B	E	
		SAN JACINTO PROPERTY	142	3201 SAN JACINTO STREET, DALLAS	CHLORINATED SOLVENTS, PETROLEUM HYDROCARBONS	10/04/1999	6	E	
		SEVEN BC COMPANY, INC.	31	3308 SHORECR EST DRIVE, DALLAS	VOCS	04/08/1998	6	E	
		SEWELL VILLAGE CADILLA OFFICE/WARE HOUSE	210	6303 CEDAR SPRINGS ROAD, DALLAS	METALS	01/11/2001	1B	E	
		SOUTHWEST AIRLINES FEDERAL CREDIT UNION	182	2430 SHORECREST DRIVE, DALLAS	CHLORINATED SOLVENTS	08/02/2000	6	E	
		SPECTRUM INTERNATIONAL CORPORATION	190	2324 SHORECREST DRIVE, DALLAS	VOCS	09/18/2000	6	E	
		SPECTRUM INTERNATIONAL CORPORATION	251	2324 SHORECREST DRIVE, DALLAS	VOCS	07/30/2001	6	E	
	*	ST. ANDREW'S EPISCOPAL CHURCH	471	2783 VALWOOD PARKWAY, FARMERS BRANCH	VOCS		1B	E	
		STRUCTURAL OF TEXAS	394	4040 SINGLETON BOULEVARD, DALLAS	VOCS, METALS	10/01/2003	6	E	
		TAC TRACT 37 AND TRACT 44	449	1650 WEST CROSBY ROAD, DALLAS	CHLORINATED SOLVENTS	10/22/2004	1B	E	
		TACTRACT 37 AND TRACT 44	296	1650 WEST CROSBY ROAD, CARROLLTON	VOCS	05/14/2002	6	E	
		THE VILLAGE OF EASTGATE APARTMENTS	443	1765 PLAZA DRIVE, GARLAND	CHLORINATED SOLVENTS, TPH	09/28/2004	0	E	
		TOWN AND COUNTRY SHOPPING CENTER	292	3518, 3522 COLE AVE/3131 LEMMON AVE, DALLAS	CHLORINATED SOLVENTS	04/05/2002	0	E	
		TRACT 7C PROPERTY	340	EAST CORNER MCKINNEY AND LEMMON, DALLAS	CHLORINATED SOLVENTS	12/20/2002	6	E	
		TREND- BELTLINE PROPERTY	177	2655 - 2659 EAST BELT LINE/1025 TREND, CARROLT ON	BTEX	05/22/2000	6	E	
		TRINITY INDUSTRIES, INC.	4	SWC EAST DALLAS RD/MINTER'S CHAPEL, GRAPEVINE	CHLORINATED HYDROCARBONS	12/11/1997	6	E	
		TURNPIKE 10 & 11	59	3535 AND 3605 LA REUNION PARKWAY, DALLAS	LEAD, MTBE	08/28/1998	0	E	
	*	UNIVERSITY PARK AUDI	490	5003 LEMMON AVENUE, DALLAS	CHLORINATED SOLVENTS		1B	E	
		UPPER VINEYARDS PROPERTY	358	2600 CEDAR SPRINGS ROAD, DALLAS	CHLORINATED SOLVENTS, TPH	05/05/2003	0	E	
		V H PRINTING	446	13210 SENLAC DRIVE, FARMERS BRANCH	VOCS	10/13/2004	6	E	
		VACANT LAND LIVE OAK AND HASKELL	322	LIVE OAK, HASKELL AND PEAK STREETS, DALLAS	VOCS, CHLORINATED SOLVENTS, TPH	09/23/2002	6	E	
		VACANT TRACT - 0.5 ACRES (ALBERTSON' S)	147	SWC WALNUT ST. AND NORTH GARLAND AVE., GARLAND	PETROLEUM HYDROCARBONS	11/15/1999	6	E	
		VACANT TRACT OF LAND - PRUDENTIAL	229	1401 PRUDENTIAL, DALLAS	VOCS, METALS, CHLORINATED SOLVENTS, TPH	03/20/2001	0	E	
		VALWOOD ANIMAL HOSPITA L	295	14067 DENNIS LANE, FARMERS BRANCH	VOCS, CHLORINATED SOLVENTS	05/08/2002	6	E	
	*	W&D HOLDEN 1 FAMILY LP	516	1600 SOUTH CENTRAL EXPRESSWAY, DALLAS	CHLORINATED SOLVENTS		1B	E	
		WAGGONER FAMILY PROPERTIES	435	5180 WEST AIRPORT FREEWAY, IRVING	VOCS, CHLORINATED SOLVENTS	08/24/2004	6	E	
	*	WALGREEN'S (IOP NO. 284)	489	11403 EAST NORTHWEST HIGHWAY, DALLAS	VOCS		6	E	
		WALGREEN'S - E. NORTHWEST	284	11401 EAST NORTHWEST HIGHWAY, DALLAS	VOCS	01/02/2002	6	E	
		WESTMORELAND TRACT	413	4800 BLOCK WESTMORELAND, DALLAS	VOCS	02/17/2004	1B	E	
		WHITEHURST 5.6 ACRE	0	NWC BELT LINE AND BRUTON, MESQUIT E	BTEX, TPH	04/15/1999	6	E	
	*	WOODLAWN PROPERTY	508	3819 MAPLE AVENUE, DALLAS	VOCS		1B	E	
WPD/MSW									
		CITY OF DALLAS MCCOMMAS BLUFF LANDFILL	MSW00062	5100 YOUNGBLOOD ROAD AND MCCOMMAS BLUFF	MW-3: ARSENIC	12/31/2004	2B	2B	E,Q,V2

TABLE 1
GROUNDWATER CONTAMINATION CASE DESCRIPTION BY COUNTY
TEXAS COMMISSION ON ENVIRONMENTAL QUALITY

COUNTY / DIVISION	NEW CASES	FILE NAME	FILE NUMBER	LOCATION	CONTAMINATION DESCRIPTION	DATE	ENFORCEMENT STATUS		DATA QUALITY	SECTION 5.236
DALLAS										
WPD/MSW		CITY OF GARLAND LANDFILL	MSW01062 A	.3 MILE NE OF CASTLE DRIVE AND ROWLETT ROAD IN GARLAND CITY LIMITS	MW-9A, 18, 19, OW-20, 21, 23, TMW-9E: VOCS (BENZENE; CHLOROBENZENE, 1,4-DICHLOROBENZENE, 1,3-DICHLOROETHANE, CIS-1,2-DCE; MECL, TCE; VINYL CHLORIDE)	06/21/1994	2B	3	E,Q,V2	
		CITY OF GRAND PRAIRIE LANDFILL	MSW00996 B	.5 MILES E OF MYERS ROAD 750 FEET N OF IH 30 IN GRAND PRAIRIE CITY LIMITS	MW-8: VOCS (1,2-DICHLOROETHANE)	12/01/1998	2B	4,5	E,Q,V2	
DAWSON										
RMD/PST		ACKERLY OIL CO TRIO FUELS	111701	111 MAIN ST, ACKERLY	GASOLINE, DIESEL	09/27/1996	2	2A	E,Q	
		BRITT TRUCKING CO	093075	1900 SEMINOLE RD, LAMESA	DIESEL	05/22/1989	2	2A	E,Q	
		CRAWLEY BOB	094198	1311 N DALLAS AVE, LAMESA	GASOLINE	11/28/1989	2	4	E,Q	
		FRANKS LAVERNE T H & B PROPERT	094305	411 N BRYAN, LAMESA	GASOLINE	12/12/1989	2	4	E,Q	
		LASSARO ARREDONDO	094199	909 N 4TH ST, LAMESA	GASOLINE	11/28/1989	2	2A	E,Q	
		MCCORMICK OIL CO INC	093850	1102 N DALLAS AVE, LAMESA	GASOLINE	09/20/1989	5B	2A	E,Q	
		MCCORMICK OIL CO INC	096331	701 S DALLAS AVE, LAMESA	GASOLINE	07/06/1990	2	2A	E,Q	
		MORRIS H E	094390	802 S DALLAS, LAMESA	GASOLINE	12/14/1989	5B	2A	E,Q	
		S & C OIL CO	092112	211 S DALLAS, LAMESA	GASOLINE	08/25/1988	2	4	E,Q	
		S & C OIL CO	092553	611 N 4TH ST, LAMESA	GASOLINE	01/30/1989	2	4	E,Q	
		S & C OIL CO	101779	711 S BRYAN, LAMESA	GASOLINE	01/28/1992	2	2A	E,Q	
		WOODRUM OIL CO	094826	410 N DALLAS, LAMESA	GASOLINE	01/24/1990	5B	2A	E,Q	
RMD/CA										
		TEXAS DEPT OF TRANSPORTATION (LAMESA MAINTENANCE FACILITY)	F0493	1613 A N HIGHWAY 87 LAMESA 79331	1,2-DIBROMOETHANE, BENZENE, PENTACHLOROPHENOL, METALS	08/19/1998	2A	3,4,5	EQV2	
DE WITT										
RMD/PST		RUDOLPHS INC	106081	RT 3, HOCHHEIM	GASOLINE	01/27/1993	2	4	E,Q	
DEAF SMITH										
RMD/PST		ALLIED MILLWRIGHTS INC	112783	HOLLY SUGAR RD, HEREFORD	GASOLINE	11/17/1997	2	2A	E,Q	Y
		CONSUMERS FUEL CORP	105059	116 NEW YORK ST, HEREFORD	GASOLINE	08/20/1992	2	2A	E,Q	
		TAYLOR PETROLEUM CO	097992	401 E 1ST ST, HEREFORD	GASOLINE	02/14/1991	2	4	E,Q	
WSD/WRP&A										
		COOP TNRCC/TWDB	1004202	WELL NO. 10-04-202 (SAMPLE NO. DS711013) (1004202)[W.H. JONES]	ATRAZINE	07/11/2001	1B	1B	E,Q,V2	
		COOP TNRCC/TWDB	1006302	WELL NO. 10-06-302 (SAMPLE NO. DS711011) (1006302)[HAROLD DILLEHAY]	ATRAZINE	07/11/2001	1B	1B	E,Q,V2	
WQD/WQAS										
		HERFORD BY-PRODUCTS	WQ01300	APPROXIMATELY 3.5 MI SW OF HERFORD ON HWY 60, 4.2 MI, SW OF INTX OF FM RD 1057 AND HWY 60 IN DEAFSMITH CO	NITRATE AND TOTAL DISSOLVED SOLIDS		3B	4,5		
DELTA										
RMD/PST		LESTER PAUL	115745	930 E DALLAS ST, COOPER	UNKNOWN	05/27/2003	5B	1A	E,Q	
DENTON										
RMD/PST		380 MARKET CHEVRON MCMAHAN OIL	108765	1205 E UNIVERSITY DR, DENTON	GASOLINE	02/23/1994	2	4	E,Q	
	*	7 ELEVEN INC	116466	1302 W MAIN ST, LEWISVILLE	GASOLINE	01/18/2005	1B	1A	E,Q	
		7 ELEVEN INC SHAW ENV	116207	5010 MAIN ST, THE COLONY	UNKNOWN	04/07/2004	1B	1A	E,Q	
	*	7 ELEVEN INC SHAW ENV	116485	1024 DALLAS DR, DENTON	GASOLINE	01/11/2005	1B	1A	E,Q	

TABLE 1
GROUNDWATER CONTAMINATION CASE DESCRIPTION BY COUNTY
TEXAS COMMISSION ON ENVIRONMENTAL QUALITY

COUNTY DIVISION	NEW CASES	FILE NAME	FILE NUMBER	LOCATION	CONTAMINATION DESCRIPTION	DATE	ENFORCEMENT STATUS		DATA QUALITY	SECTION 5.236
DENTON										
RMD/PST		ADVANCE PETROLEUM	096733	HWY 156, JUSTIN	GASOLINE	08/10/1990	2	6	E,Q	
		CARUTHERS OIL CO	104098	FM 407, BARTONVILLE	DIESEL	07/27/1992	2	2A	E,Q	
		CARUTHERS OIL CO	113219	219 N LOCUST ST, DENTON	GASOLINE, DIESEL, WASTE OIL	05/27/1998	2	6	E,Q	
		CARUTHERS OIL CO INC	113093	421 EAGLE DR, DENTON	GASOLINE	04/10/1998	2	6	E,Q	
		CHEVRON PRODUCTS CO	095513	1901 BELT LINE RD, CARROLLTON	GASOLINE	05/03/1990	2	4	E,Q	
		CHEVRON PRODUCTS CO	116139	1301 S HWY 121, LEWISVILLE	UNKNOWN	11/10/2003	1B	1A	E,Q	
		CHEVRON PRODUCTS CO	116149	1099 W MAIN ST, LEWISVILLE	UNKNOWN	11/13/2003	1B	1A	E,Q	
		CHEVRON PRODUCTS CO	116170	1010 W FRANKFORT RD, CARROLLTON	UNKNOWN	11/12/2003	1B	1A	E,Q	
		CITY OF HIGHLAND VILLAGE	099166	948 HIGHLAND VILLAGE RD, HIGHLAND VILLAGE	GASOLINE	06/07/1991	2	2A	E,Q	
		CONOCO PHILLIPS	116103	660 N STEMMONS, LAKE DALLAS	UNKNOWN	04/08/2000	2	2A	E,Q	
		DENTON TANK RENTAL INC	113776	220 STEMMONS FWY, DENTON	GASOLINE	12/09/1998	2	2A	E,Q	
		DIAMOND SHAMROCK REF & MKTG CO	092008	1900 JOSEY LN, CARROLLTON	GASOLINE	06/24/1988	2	6	E,Q	
		EDWARDS SCOTT K	113797	9386 RUNNING BEAR RD, AUBREY	GASOLINE	12/09/1998	2	2A	E,Q	
		EXXONMOBIL	097979	2775 E TRINITY MILLS RD, CARROLLTON	GASOLINE	01/30/1992	2	6	E,Q	
		EXXONMOBIL	115965	102 W UNIVERSITY AVE, DENTON	GASOLINE	01/08/2004	1B	1A	E,Q	
		EXXONMOBIL	116066	3700 OLD DENTON RD, CARROLLTON	UNKNOWN	01/26/2004	2	6	E,Q	
		FFP OPERATING PARTNERS	108295	782 N HWY 121, LEWISVILLE	GASOLINE	04/07/1993	2	2A	E,Q	
		FIRST COMMERCIAL REALTY	106674	603 S DENTON DR, LAKE DALLAS	GASOLINE	05/17/1993	2	2A	E,Q	
		GRAVITY	113564	216 S WASHINGTON, PILOT POINT	GASOLINE, DIESEL	10/21/1998	2	2A	E,Q	
		GARRETT PLACE INC	113701	E HILL, LEWISVILLE	GASOLINE, DIESEL	11/23/1998	2	2A	E,Q	
		GIBSON RON	114694	331 N MILL ST, LEWISVILLE	GASOLINE, DIESEL	07/27/1999	2	2A	E,Q	
		GITA KIANI	110351	7616 N MAIN ST, THE COLONY	GASOLINE	03/08/1996	2	2A	E,Q	
	*	HUFFINES CHEVROLET	116339	1400 S STEMMONS FWY, LEWISVILLE	GASOLINE	09/11/2004	2	2A	E,Q	
	*	INARA MANAGEMENT LLC	116720	901 N STEMMONS FWY, SANGER	GASOLINE	02/23/2004	1B	1A	E,Q	
		JESWOOD OIL CO	113038	101 N LOOP 288, DENTON	GASOLINE	03/20/1998	2	2A	E,Q	
		JESWOOD OIL CO	114011	1213 E UNIVERSITY, DENTON	GASOLINE, WASTE OIL	01/06/1999	2	4	E,Q	
		JESWOOD OIL CO	114189	801 N IH 35, DENTON	GASOLINE, WASTE OIL	01/07/1999	2	4	E,Q	
	*	KARL KLEMENT PROPERTIES	116571	923 S CARROLL ST, DENTON	GASOLINE	11/29/2004	1B	1A	E,Q	
		KELSOE TRACTOR CO INC	113643	915 FORT WORTH DR, DENTON	GASOLINE, DIESEL	11/23/1998	2	2A	E,Q	
		KELSOE TRACTOR CO INC	113659	200 W WALCOTT, PILOT POINT	GASOLINE, DIESEL	11/17/1998	2	2A	E,Q	
		LAKELAND BAPTIST CHURCH	110391	571 S EDMONDS, LEWISVILLE	GASOLINE	01/23/1996	2	2A	E,Q	
		LEWIS R M ESTATE OF	110061	HWY 377, KRUGERVILLE	GASOLINE	10/20/1995	2	6	E,Q	
		LOVES COUNTRY STORE	113374	8900 IH 35 NORTH, SANGER	DIESEL	08/03/1998	2	6	E,Q	
		M AND Y CORPORATION	111653	508 E BYRON NELSON BLVD, ROANOKE	GASOLINE, DIESEL	09/24/1996	2	2A	E,Q	
		METRO PETRO RENTALS INC	113742	434 S MILL, LEWISVILLE	GASOLINE	12/02/1998	2	2A	E,Q	
		METROPLEX TANK RENTALS INC	113743	8998 MAIN, FRISCO	GASOLINE	12/02/1998	2	2A	E,Q	
		MILLENNIUM GASOLINE CORP	116240	3012 E UNIVERSITY DR, DENTON	UNKNOWN	11/10/2003	1B	1A	E,Q	
		NORTH TEXAS TANK RENTAL INC	113741	1724 BERNARD, DENTON	GASOLINE	12/02/1998	2	2A	E,Q	
		NORTH TEXAS TANK RENTAL INC	113870	2700 JAMES ST, DENTON	GASOLINE	01/04/1999	2	6	E,Q	
		NORTHWEST ISD	114611	18501 HWY 114, JUSTIN	GASOLINE, DIESEL	05/27/1999	2	2A	E,Q	
		ONE STOP FOOD STORES	115728	502 S OLD ORCHARD LN, LEWISVILLE	GASOLINE	11/21/2002	2	6	E,Q	
	*	P & L INVESTMENTS	116719	6421 N IH 35 E, DENTON	GASOLINE	07/01/2004	1B	1A	E,Q	
		PJS CONVENIENCE STORE	114012	1601 E MCKINNEY ST, DENTON	GASOLINE	01/06/1999	2	2A	E,Q	
		REZA TRADING ENTERPRISE INC	112281	6279 S STEMMONS FWY, CORINTH	UNKNOWN	05/05/1997	2	6	E,Q	
		SHAMROCK ADVENTURES XXL LTD	114554	1903 N LOCUST ST, DENTON	GASOLINE	04/20/1999	2	2A	E,Q	
		SHELL OIL PRODUCTS INC	115706	1823 N ELM ST, DENTON	UNKNOWN	04/18/2003	2	2A	E,Q	
		SHELL OIL PRODUCTS US	091581	802 S STEMMONS FWY, LEWISVILLE	GASOLINE	12/22/1987	2	4	E,Q	
		SPRUANCE OWEN	107133	515 IH 35, DENTON	GASOLINE	08/11/1993	2	2A	E,Q	
		SUNPOWER INC	094606	6421 N IH 35 E, DENTON	DIESEL	12/23/1989	2	2A	E,Q	
		TEXAS DEPT OF PUBLIC SAFETY	096281	820 N LOOP 288, DENTON	GASOLINE	07/26/1990	2	2A	E,Q	
		TRETT ENTERPRISES INC	113640	1 EAGLE POINT DR, LEWISVILLE	GASOLINE, DIESEL	11/23/1998	2	6	E,Q	
		TRIPLE A OIL CO	111264	120 N WASHINGTON, PILOT POINT	GASOLINE	08/28/1996	2	2A	E,Q	
		TRIPLE A OIL CO	113200	104 E SHERMAN, AUBREY	GASOLINE	05/27/1998	2	6	E,Q	
		UAC OF GARLAND INC	100282	7228 N MAIN ST, THE COLONY	GASOLINE	09/06/1991	2	2A	E,Q	

TABLE 1
GROUNDWATER CONTAMINATION CASE DESCRIPTION BY COUNTY
TEXAS COMMISSION ON ENVIRONMENTAL QUALITY

COUNTY	DIVISION	NEW CASES	FILE NAME	FILE NUMBER	LOCATION	CONTAMINATION DESCRIPTION	DATE	ENFORCEMENT STATUS		DATA QUALITY	SECTION 5.236
DENTON											
	RMD/PST		ULTRAMAR DIAMOND SHAMROCK	111204	501 E IH 35, DENTON	GASOLINE	06/12/1996	2	2A	E,Q	
			UNDERGROUND SOLUTIONS INC	113738	W HWY 380, PONDER	GASOLINE, DIESEL	12/02/1998	2	2A	E,Q	
			USR CO	113793	401 S DENTON, LAKE DALLAS	GASOLINE	12/09/1998	2	6	E,Q	
			VALERO	116325	4907 MAIN ST, THE COLONY	GASOLINE	10/29/2004	2	2A	E,Q	
	RMD/CA										
			SAFETY KLEEN CORP	65124	1722 COOPER CREEK RD DENTON 76208	DIESEL	01/22/1988	1B	1A	E,Q	
	RMD/DCRP										
		*	BAUMGART FAMILY CLEANERS	47	2216 LONG PRAIRIE ROAD, FLOWER MOUND	CHLORINATED SOLVENTS	11/15/2005	5B	2A	E	
			HI-TECH CLEANERS - NORTH COLONY	6	6805 MAIN STREET, THE COLONY	CHLORINATED SOLVENTS	01/10/2005	2B, 5B	2A	E	
	RMD/VC										
			EAGLE PICHER AUTOMOTIV E GROUP	0267	1500 IH 35W, DENTON	TPH, VOCS	06/03/1996		0	E	
			GARDEN RIDGE PLAZA CENTER	1391	601 CROSS TIMBERS ROAD	CHLORINATED SOLVENTS	09/24/2001		2A	E	
		*	HENKELS & MCCOY	1804	4220 JUSTIN ROAD, HIGHLAND VILLAGE	METALS, TPH	03/15/2005		4	E	
			JACKSON SAND & GRAVEL	1753	2901 SOUTH HIGHWAY 121, LEWISVILLE	METALS	11/03/2004		5	E	
			MASSAD PROPERTY	1427	946 SOUTH STEMMONS FREEWAY, LEWISVILLE	VOCS, CHLORINATED SOLVENTS, TPH, LEAD	01/09/2002		5	E	
			OLD ORCHARD SHOPPING CENTER	0403	1310 WEST MAIN STREET, LEWISVILLE	CHLORINATED SOLVENTS	11/18/1996		2	E	
			SNAZZY CLEANER S	0171	OLD ORCHARD VILLAGE EAST, 1228 W. MAIN, LEWISVILLE	CHLORINATED SOLVENTS	01/23/1996		0	E	
			SOUTHRIDGE PLAZA - STAR CLEANERS	1095	2416 LILLIAN MILLER PARKWAY, DENTON	PERC	12/09/1999		4	E	
			TEXACO SERVICE STATION - DENTON	0560	906 WEST UNIVERSITY DRIVE, DENTON	BTEX, TPH	07/02/1997		0	E	
	RMD/VCIO										
			CLAYTON HOMES	192	1802 NORTH I- 35E, LEWISVILLE	PETROLEUM HYDROCARBONS	09/25/2000		6	E	
		*	FIRST BAPTIST CHURCH OF LITTLE ELM	480	111 ELDORADO PARKWAY, LITTLE ELM	VOCS, TPH, PAHS			6	E	
		*	FM 407 PROPERTY	482	EAST OF MCGEE LANE AND NORTH JUSTIN ROAD, LEWISVILLE	CHLORINATED SOLVENTS			6	E	
			KWIK KAR KARE	50	421 EAGLE DRIVE, DENTON	HYDROCARBONS	07/10/1998		0	E	
			PIGGLY WIGGLY GROCERY STORE	140	518 ACME STREET, DENTON	TPH, BTEX	09/28/1999		6	E	
			SWC LOOP 288 AND MCKINNEY STREET	128	LOOP 288 AND MCKINNEY STREET, DENTON	TPH, BTEX	08/18/1999		6	E	
			THE DENTON RECORD CHRONICLE	215	314 EAST HICKORY STREET, DENTON	VOCS, SVOCS, CHLORINATED SOLVENTS	01/18/2001		6	E	
			WILLOW RIDGE APARTM ENT S (IOP NO. 112)	339	797 SOUTH OLD ORCHARD LANE, LEWISVILLE	TPH	12/20/2002		6	E	
	WPD/MSW										
			CITY OF FARMERS BRANCH CAMELOT LANDFILL	MSW01312 A	.8 MILE S STATE HIGHWAY 121 N TRINITY RIVER 1.5 MILE W FM 2281	MW-1R, 4R, 9, 10, 11, 12: VOCS (BENZENE, CHLOROETHANE, 1,1-DCA, CIS-1,2-DCE, PCE, TCE, VINYL CHLORIDE); MW-4R: AMMONIA	06/04/2003	2B	4,5	E,Q,V2	
			WASTE MANAGEMENT DFW RECYCLING AND DISPOSAL FACILITY	MSW01025 B	2.25 MILE E SE OF INTERSECTION OF INTERSTATE HIGHWAY 35 E AND US HIGHWAY 121	MW-HR: VOCS (CIS-1,2-DICHLOROETHYLENE, VINYL CHLORIDE)	12/31/2004	2B	4,5	E,Q,V2	
DICKENS											
	RMD/PST		ALLSUPS PETROLEUM INC	111582	322 W HILL ST, SPUR	GASOLINE	04/06/1996	2	2A	E,Q	
			LEONARD TODD	095177	601 W HARRIS, SPUR	GASOLINE	02/27/1990	5B	2A	E,Q	
			PORTER SAM L	097479	1213 5TH STREET, DICKENS	GASOLINE, DIESEL	12/11/1990	5B	4	E,Q	
DUVAL											
	RMD/PST		COASTAL MART INC	109550	101 S NORTON, FREER	GASOLINE	03/28/1995	2	4	E,Q	

TABLE 1
GROUNDWATER CONTAMINATION CASE DESCRIPTION BY COUNTY
TEXAS COMMISSION ON ENVIRONMENTAL QUALITY

COUNTY / DIVISION	NEW CASES	FILE NAME	FILE NUMBER	LOCATION	CONTAMINATION DESCRIPTION	DATE	ENFORCEMENT STATUS		DATA QUALITY	SECTION 5.236
DUVAL										
RMD/PST		DIAMOND SHAMROCK REF & MKTG CO	095155	711 E GRAVIS, SAN DIEGO	GASOLINE	03/13/1990	2	6	E,Q	
		HOSE PETROLEUM	096275	HWY 359, BENAVIDES	GASOLINE	07/30/1990	2	6	E,Q	
EASTLAND										
RMD/PST		CHAPPELL INC TRUST	113826	IH 20, CISCO	GASOLINE	01/04/1999	2	4	E,Q	
		FIRST NATIONAL BANK OF CISCO	115404	905 E MAIN ST, EASTLAND	GASOLINE	12/18/2001	2	6	E,Q	
		FIRST NATIONAL BANK OF DUBLIN	099138	601 E HWY 80, RANGER	GASOLINE	04/03/1991	2	2A	E,Q	
		GAETA RUBEN	112324	11730 IH 20, EASTLAND	GASOLINE	05/19/1997	5B	2A	E,Q	
		HORN MARKETING INC	111811	201 MAIN ST, RISING STAR	UNKNOWN	10/24/1996	1B	1A	E,Q	
		LOVES COUNTRY STORE	114825	1600 W LOOP 254, RANGER	GASOLINE	12/15/1999	2	2A	E,Q	
		MANGUM LOUIS	114801	HWY 6, EASTLAND	GASOLINE	11/03/1999	2	6	E,Q	
		MEEKS LAVERNE	095265	503 W MAIN ST, EASTLAND	GASOLINE	11/16/1989	2	6	E,Q	
		PROTON PRC	110945	330 E IH 20, EASTLAND	GASOLINE, DIESEL	05/14/1996	2	2A	E,Q	
		VICTOR CORNELUIS INC	094660	513 W MAIN ST, EASTLAND	GASOLINE	12/19/1990	2	2A	E,Q	
RMD/CA										
		GENERAL ELECTRIC CAPITAL CORP	32088	TIFFIN RD RANGER 76470	DICHLOROPROPANE,VINY L CHLORIDE, BENZENE, 1,2 &1,1 DCA, CHLOROBENZENE,	08/01/1981	3A	4,5	E,Q,V,2	
RMD/SC										
		SONICS INTERNATIONAL	FILED BY SITE NAME	APPROXIMATELY 2 MILES WEST OF RANGER TX ON F.M. 101	TRICHLOROETHANE, DICHLOROETHANE, METHYLENE CHLORIDE, BIS(2-CHLOROETHYL)ETHER		5B, 4A, 3B, 2B, 1B	5D& E	E,Q,V1,2, 3	
ECTOR										
RMD/PST	*		116714	1000 N DIXIE, ODESSA	GASOLINE	09/19/2005	1B	1A	E,Q	
		7 ELEVEN INC	097136	2712 E 8TH ST, ODESSA	GASOLINE	10/27/1990	2	4	E,Q	
		7 ELEVEN INC	097137	2700 N DIXIE, ODESSA	GASOLINE	10/27/1990	2	2A	E,Q	
		7 ELEVEN INC	101045	601 W 2ND ST, ODESSA	GASOLINE	11/20/1991	2	4	E,Q	
		7 ELEVEN INC	106953	2626 N GRANDVIEW, ODESSA	GASOLINE	07/19/1993	2	4	E,Q	
		7 ELEVEN INC	107852	1000 N GRANT, ODESSA	GASOLINE	07/20/1993	2	2A	E,Q	
		B J SERVICES	108788	2359 E IH 20, ODESSA	DIESEL, WASTE OIL	11/23/1994	2D	2A	E,Q	
		BIDCO	091824	312 E 2ND ST, ODESSA	GASOLINE	04/27/1988	2	6	E,Q	
		CHEVRON PRODUCTS CO	093730	1363 E 8TH ST, ODESSA	GASOLINE	09/15/1989	2	2A	E,Q	
		CITY OF ODESSA	107456	205 N GRANT, ODESSA	GASOLINE, DIESEL	11/10/1993	2	2A	E,Q	
		CITY OF ODESSA	113192	820 W 42ND ST, ODESSA	DIESEL	05/15/1998	2	2A	E,Q	
		CITY OF ODESSA	114883	801 E POOL RD, ODESSA	GASOLINE, DIESEL	01/11/1999	2	2A	E,Q	
		DIAMOND SHAMROCK REF & MKTG CO	100875	803 S CRANE, ODESSA	GASOLINE	07/08/1991	2	2A	E,Q	
		E E EASLEY INC	094374	701 N GRANDVIEW, ODESSA	GASOLINE	11/27/1989	5B	2A	E,Q	
		E E HENSLEY & SON INC	104521	912 W COUNTY RD, ODESSA	GASOLINE	10/06/1992	2	2A	E,Q	
		E E HENSLEY & SONS INC	095094	1601 S GRANT AVE, ODESSA	GASOLINE	02/28/1990	2	4	E,Q	
		ENVIRONMENTAL IMPACT	109064	2700 W 43RD, ODESSA	GASOLINE	10/25/1994	1B	1A	E,Q	
		EXXONMOBIL	100429	2544 ANDREWS HWY, ODESSA	GASOLINE	10/01/1991	2	4	E,Q	
		FLINT ENGINEERING & CONSTRUCT	097135	W LOOP 338, ODESSA	GASOLINE, DIESEL	10/31/1990	2	2A	E,Q	
		HENSLEY E E & SON	108934	825 W 1ST ST, ODESSA	DIESEL	06/07/1994	2	2A	E,Q	
		HORKEY OIL CO INC	114087	2401 W CNTY RD WEST, ODESSA	GASOLINE	01/07/1999	2	2A	E,Q	
		HUNT GLEN	110376	2124 E 8TH, ODESSA	UNKNOWN	02/07/1996	2	2A	E,Q	
		JOHNSON BROTHERS OIL CO	095763	620 E 2ND ST, ODESSA	GASOLINE	04/23/1990	2	2A	E,Q	
		JOHNSON BROTHERS OIL CO	113550	1415 W 2ND ST, ODESSA	GASOLINE, DIESEL	10/21/1998	2	2A	E,Q	
		JOHNSON BROTHERS OIL CO	113551	2201 W COUNTY RD, ODESSA	GASOLINE	10/21/1998	2	2A	E,Q	
		JOHNSON BROTHERS OIL CO	113552	1321 N GRANT, ODESSA	GASOLINE	10/21/1998	2	4	E,Q	
		JUNIOR LEAGUE OF ODESSA	112899	2707 KERMIT HWY, ODESSA	GASOLINE	01/22/1998	2	4	E,Q	
		KAT SAVMOR INC	112878	4230 N GRANDVIEW AVE, ODESSA	GASOLINE	10/10/1996	5B	2A	E,Q	

TABLE 1
GROUNDWATER CONTAMINATION CASE DESCRIPTION BY COUNTY
TEXAS COMMISSION ON ENVIRONMENTAL QUALITY

COUNTY / DIVISION	NEW CASES	FILE NAME	FILE NUMBER	LOCATION	CONTAMINATION DESCRIPTION	DATE	ENFORCEMENT STATUS		DATA QUALITY	SECTION 5.236
ECTOR										
RMD/PST		KENT OIL INC	091633	601 N COUNTY RD, ODESSA	GASOLINE	01/11/1988	2	4	E,Q	
		KENT OIL INC	113394	1205 W MURPHY, ODESSA	GASOLINE	08/13/1998	2	2A	E,Q	
		KENT OIL INC	114046	1001 N DIXIE, ODESSA	GASOLINE	01/06/1999	2	4	E,Q	
		KENT OIL INC	114047	1100 N GRANDVIEW, ODESSA	GASOLINE	01/06/1999	2	2A	E,Q	
		KUYKENDALL WIRE LINE	113154	4277 SIERRA, ODESSA	GASOLINE	04/30/1998	5B	2A	E,Q	
		LOGSDON DARRELL	096878	1124 N GRANT, ODESSA	GASOLINE, CHEMICAL	09/27/1990	2	2A	E,Q	
		MILLER SR TOM	115258	3827 N DIXIE BLVD, ODESSA	GASOLINE	10/10/2001	1B	1A	E,Q	
		PERMIAN OIL & TIRE	115283	801 W 2ND ST, ODESSA	GASOLINE	12/05/2001	1B	1A	E,Q	
		POWER PLUS INC	110715	3820 PENBROOK, ODESSA	GASOLINE	03/29/1996	2	4	E,Q	
		RIO GRANDE DISTRIBUTORS INC	097652	1201 N GRANT ST, ODESSA	GASOLINE	11/05/1990	2	2A	E,Q	
		RIO GRANDE DISTRIBUTORS INC	102738	1629 E 8TH ST, ODESSA	GASOLINE	04/22/1992	2	6	E,Q	
		RIO GRANDE DISTRIBUTORS INC	112136	5500 ANDREWS HWY, ODESSA	GASOLINE	03/18/1997	2	2A	E,Q	
		SNEAD R B	101532	639 EXPRESS WAY, ODESSA	GASOLINE	01/31/1992	1B	1A	E,Q	
		SOUTHWEST CONVENIENCE STORES	092046	721 W COUNTY RD, ODESSA	GASOLINE	08/02/1988	2	4	E,Q	
		SOUTHWEST CONVENIENCE STORES	106967	1523 N HARLESS, ODESSA	GASOLINE	07/21/1993	2	4	E,Q	
		SOUTHWEST CONVENIENCE STORES	108111	800 W COUNTY RD, ODESSA	GASOLINE	04/12/1994	2	4	E,Q	
		SOUTHWEST CONVENIENCE STORES	109631	3700 ANDREWS HWY, ODESSA	GASOLINE	06/15/1995	2	4	E,Q	
		SOUTHWEST CONVENIENCE STORES	115844	2700 ANDREWS HWY, ODESSA	GASOLINE	12/31/2003	2	6	E,Q	
		SOUTHWEST ENERGY DIST	096375	317 N DIXIE BLVD, ODESSA	GASOLINE	08/01/1990	2	2A	E,Q	
		SOUTHWEST PETROLEUM PROP INC	112417	4603 ANDREWS HWY, ODESSA	GASOLINE	06/12/1997	2	4	E,Q	
		STOCKADE CO	112994	807 N FM 1936, ODESSA	GASOLINE	02/27/1998	2	4	E,Q	
		TOTAL PETROCHEMICALS USA INC	096557	5202 N DIXIE, ODESSA	GASOLINE	08/23/1990	2	4	E,Q	
		TOUCH OF CLASS AUTO DETAIL	098765	721 W 2ND, ODESSA	GASOLINE	04/24/1991	2	6	E,Q	
		TRIPP CONSTRUCTION	107475	1202 FM 1936, ODESSA	GASOLINE, DIESEL	11/17/1993	2	4	E,Q	
		VIKING FREIGHT SYSTEMS	094183	600 EXPRESSWAY AVE, ODESSA	DIESEL	11/13/1989	2	2A	E,Q	
		WAUKESHA PEARCE INDUSTRIES INC	100616	1000 W 2ND ST, ODESSA	GASOLINE	10/22/1991	2	6	E,Q	
		WOODS WENDELL	113369	5201 N DIXIE, ODESSA	GASOLINE	07/28/1998	5B	2A	E,Q	
		YOUNGER LEON ESTATE	096626	5109 ANDREWS HWY, ODESSA	GASOLINE	08/17/1990	2	4	E,Q	
RMD/CA										
		AIR LIQUIDE AMERICA CORP	30685	3114 W SECOND ST ODESSA 79763	ACETONE	03/31/1994	2D	2B	E,V3	
		BAKER PERFORMANCE CHEMICAL CO	32536	410 E HILLMONT ST ODESSA 79762	BTEX,ORGANICS,NAPTHALENE	11/05/1986	3B	5	EQV23	
		BJ SERVICES COMPANY USA	32316	2505 W 2ND ST ODESSA 79763	TPH,BTEX	01/01/1993	2B	6D	E,Q	
		CONTINENTAL PRODUCTS OF TEXAS	30251	100 INDUSTRIAL AVE ODESSA 79761	HEXAVALENT CHROMIUM	01/01/1985	3B	3	E	
		ENCLEAN (PARKER TRUST PROPERTY)	23179	8522 ANDREWS HWY ODESSA 79765	SOLVENTS	04/01/2000	0A	3	EV2	
		FRANCE COMPRESSOR PRODUCTS DIV	31868	2147 N JACKSON ODESSA 79762	CHROMIUM	05/08/1987	0	4	E,Q,V2	
		HOMCO INTERNATIONAL	52075	2122 MAURICE ODESSA 79763	PCE, TCE	09/22/1993	3B	5	E	
		HUNTSMAN POLYMERS CORP (FMR REXENE)	30142	2400 S GRANDVIEW AVE ODESSA 79766	BENZENE, PETROLEUM HYDROCARBONS (FREE & DISSOLVED), XYLENE	12/15/1986	3A	4,5	E,Q,V,2,3	
		KATTY INDUSTRIES INC	30926	8326 W COUNTY RD ODESSA	CHROMIUM	11/17/1983	3B	5A,3	EQV2	
		ODESSA REFINING CO (EQUILON ENTERPRISES LLC)	30258	2700 S GRANDVIEW ODESSA 79766	HYDROCARBONS, METALS	11/12/1986	3B	5	EQV23	
		PACCAR INC (FMR TRICO-KOBE INC)	34658	3218 KERMIT HWY ODESSA 79764	CHROMIUM, PCE, TCE, DCE	05/01/1991	2B	4,5	EQ	
		RELIABLE MACHINE & SUPPLY INC	30775	2035 W 2ND ST ODESSA 79763	CHROMIUM	09/01/1995	3B	6	E	
		SIVALLS TANKS INC	35690	2200 E 2ND ST ODESSA 79760	CHROMIUM	05/15/1986	3B	3	EQ	
RMD/SC										
		ODESSA CHROMIUM 1	FILED BY SITE NAME	N/W ODESSA, WEST OF COUNTY RD, WEST BETWEEN 37TH AND 48TH STREETS, ODESSA, TX	HEXAVALENT CHROMIUM		5B, 3D, 2B&D, 1B	5D& E	E,Q,V2,3	
		PRECISION MACHINE & SUPPLY	FILED BY SITE NAME	500 WEST OLIVE ST ODESSA, TX	HEXAVALENT CHROMIUM		5B, 4A,3B, 2B, 1A	5E	E,Q,V2,3	

TABLE 1
GROUNDWATER CONTAMINATION CASE DESCRIPTION BY COUNTY
TEXAS COMMISSION ON ENVIRONMENTAL QUALITY

COUNTY	DIVISION	NEW CASES	FILE NAME	FILE NUMBER	LOCATION	CONTAMINATION DESCRIPTION	DATE	ENFORCEMENT STATUS		DATA QUALITY	SECTION 5.236
ECTOR											
	RMD/SC		SPRAGUE ROAD GROUND WATER PLUME	FILED BY SITE NAME	N/W ODESSA, 2626 STEVENS RD., ODESSA, TX	CHROMIUM		5A, 4N, 3D, 2B&D, 1D	5E	E,Q,V1,2, 3	
	RMD/SSDAT										
		*	EAST 67TH STREET GROUNDWATER PLUME	FILED BY SITE NAME	INTERSECTION OF EAST 67TH STREET AND STEVENSON STREET	PCE, TCE & DCE		5A	1A		Y
		*	P.I.E.	FILED BY SITE NAME	4817 ANDREWS HIGHWAY, ODESSA, TX	CHROMIUM		5B	1A		Y
		*	RELIABLE MACHINE AND SUPPLY	FILED BY SITE NAME	2035 W. 2ND STREET, ODESSA, TX	ALUMINUM, ARSENIC, CHROMIUM, VANADIUM		5A	1B		
	RMD/VC										
			BRONCHO CHEVROLET	1577	500 WEST 2ND STREET, ODESSA	VOCS, METALS, TPH	03/21/2003		3	E	
			CENTRIFLO PUMP AND MACHINE COMPANY	1468	340 SOUTH MEADOW STREET, ODESSA	VOCS, SVOCS, METALS, SOLVENTS, TPH	05/10/2002		2B	E	
			EXXON CHEMICAL COMPANY	0234	2126 MAURICE ROAD/950 W COUNTRY RD, S, ODESSA	VOCS, TPH	04/22/1996		5	E	
			JOE BROOKS PROPERTY	1372	7023 WEST COUNTY ROAD	METALS, TPH, CHLORIN ATED SOLVENTS	08/02/2001		5	E	
			STEWART & STEVENSON - ODESSA	0800	11120 WEST HIGHWAY 80, ODESSA	HYDROCARBONS	07/08/1998		4	E	
			TARTAN TEXTILE SERVICE	0962	2300 PRODUCTION STREET, ODESSA	PCE	04/21/1999		4	E	
	RMD/VCIO										
			SUPERIOR WELLHEAD, INC.	445	7311 ANDREWS HIGHWAY, ODESSA	METALS	11/18/2004		1B	E	
EL PASO											
	RMD/PST		ABOUD ALICE	115616	4700 MONTANA AVE, EL PASO	UNKNOWN	12/01/1998	2	6	E,Q	
			ADAMS RAYMOND	111731	4760 DONIPHAN, EL PASO	UNKNOWN	10/07/1996	2	6	E,Q	
			AGUILAR EDWARDO JR	108371	6885 DONIPHAN, CANUTILLO	GASOLINE	05/24/1994	5B	2A	E,Q	
			APODACA ARMANDO	105920	11536 SOCORRO RD, SOCORRO	GASOLINE	01/22/1993	5B	2A	E,Q	
			ASARCO INC	095897	2301 W PAISANO, EL PASO	DIESEL	06/14/1990	2	4	E,Q	
		*	BAMCO INC	116751	1806 MAGOFFIN, EL PASO	GASOLINE	09/23/2005	1B	1A	E,Q	
			BANNISTER & CALHOUN TRUST	097626	6884 DONIPHAN DR, CANUTILLO	GASOLINE, DIESEL	12/28/1990	2	4	E,Q	
			BELL THUNDERBIRD OIL CO	096192	7686 ALAMEDA, EL PASO	GASOLINE	07/16/1990	2	2A	E,Q	
			BELL THUNDERBIRD OIL CO / ZAO	092373	2301 N MESA, EL PASO	GASOLINE	12/05/1988	2	2A	E,Q	
			BORSBERRY BERT	100821	5165 HERCULES AVE, EL PASO	GASOLINE	10/10/1991	2	2A	E,Q	
			C & R DISTRIBUTING INC	116281	4900 N DONIPHAN, EL PASO	UNKNOWN	07/09/2004	1B	1A	E,Q	
			CHAVEZ LAURA	114832	5412 DONIPHAN, EL PASO	GASOLINE, DIESEL	12/29/1999	1B	1A	E,Q	
			CHEVRON PRODUCTS CO	091011	4680 MONTANA AVE, EL PASO	GASOLINE	02/28/1984	2	4	E,Q	
			CHEVRON PRODUCTS CO	093779	214 VAL VERDE5 ST, EL PASO	GASOLINE	09/25/1989	2	6	E,Q	
			CHEVRON PRODUCTS CO	093783	4500 MONTANA AVE, EL PASO	GASOLINE	10/04/1989	2	2A	E,Q	
		*	CIRCLE K STORES INC	116560	5198 DONIPHAN DR, EL PASO	GASOLINE	02/27/2004	1B	1A	E,Q	
		*	CIRCLE K STORES INC	116759	10567 RUSHING RD, EL PASO	GASOLINE	08/17/2005	1B	1A	E,Q	
			CITY OF EL PASO	101570	115 SHORTY LN, EL PASO	DIESEL	01/17/1992	2	6	E,Q	
			CITY OF EL PASO	109214	700 A SAN FRANCISCO ST, EL PASO	GASOLINE	03/31/1999	2	4	E,Q	
			CLINT ISD	112717	12650 B ALAMEDA, CLINT	GASOLINE	10/15/1997	2	2A	E,Q	
			CONOCO PHILLIPS	116106	11101 MONTWOOD DR, EL PASO	UNKNOWN	03/18/2004	2	2A	E,Q	
			CONOCO PHILLIPS	116119	601 S MAIN ST, ANTHONY	UNKNOWN	02/25/2004	2	2A	E,Q	
			CONOCO PHILLIPS	116122	700 AMERICAS AVE, EL PASO	UNKNOWN	04/07/2004	2	2A	E,Q	
			COUNTY OF EL PASO	112896	191 CANUTILLO AVE, EL PASO	GASOLINE	12/03/1997	2	2A	E,Q	
			DANNYS GROCERY INC	095236	7900 ALAMEDA AVE, EL PASO	GASOLINE	03/27/1990	2	2A	E,Q	
			DIAMOND SHAMROCK	098189	1250 AIRWAY BLVD, EL PASO	GASOLINE	12/27/1990	2	2A	E,Q	
			DIAMOND SHAMROCK	113069	230 S AMERICAS AVE, EL PASO	GASOLINE	04/08/1998	2	2A	E,Q	
			DIAMOND SHAMROCK	113267	8350 E GATEWAY, EL PASO	GASOLINE	06/18/1998			E,Q	
			DIAMOND SHAMROCK	115758	1921 MONTANA AVE, EL PASO	GASOLINE	02/03/2003	2	6	E,Q	

TABLE 1
GROUNDWATER CONTAMINATION CASE DESCRIPTION BY COUNTY
TEXAS COMMISSION ON ENVIRONMENTAL QUALITY

COUNTY DIVISION	NEW CASES	FILE NAME	FILE NUMBER	LOCATION	CONTAMINATION DESCRIPTION	DATE	ENFORCEMENT STATUS		DATA QUALITY	SECTION 5.236
EL PASO										
		DIAMOND SHAMROCK REF & MKTG CO	096956	840 ZARAGOZA, EL PASO	UNKNOWN	10/16/1990	2	2A	E,Q	
		DIAMOND SHAMROCK REF & MKTG CO	104213	3001 N YARBROUGH, EL PASO	GASOLINE	08/11/1992	2	2A	E,Q	
		DIAMOND SHAMROCK REF & MKTG CO	107153	7046 1/2 ALAMEDA AVE, EL PASO	UNKNOWN	07/30/1993	2	4	E,Q	
		DIAMOND SHAMROCK REF & MKTG CO	108209	1600 E PAISANO, EL PASO	UNKNOWN	06/24/1994	2	2A	E,Q	
		DIAMOND SHAMROCK REF & MKTG CO	108333	390 S MAIN, ANTHONY	GASOLINE	05/16/1994	2	2A	E,Q	
		EL PASO BAKING CO	108992	301 N DALLAS ST, EL PASO	UNKNOWN	03/16/1994	2	4	E,Q	
		EL PASO COUNTY	107257	201 NW FIRST, FABENS	GASOLINE	02/25/1993	2	6	E,Q	
		EL PASO ELECTRIC CO	101128	651 HAWKINS BLVD, EL PASO	DIESEL	03/02/1989	2	2A	E,Q	
		EL PASO WATER UTILITIES	116217	130 N COTTON ST, EL PASO	UNKNOWN	09/08/2004	1B	1A	E,Q	
		F & P PARTNERSHIP	115419	9040 DYER ST, EL PASO	UNKNOWN	03/27/2002	1B	1A	E,Q	
		FABENS OIL CO	105100	201 N FABEN, FABENS	GASOLINE	10/01/1992	2	4	E,Q	
		FABENS OIL CO	108052	505 W MAIN, FABENS	GASOLINE, WASTE OIL	08/19/1993	2	2A	E,Q	
		FARMERS DAIRIES	093323	7243 N LOOP RD, EL PASO	GASOLINE	07/31/1989	2	6	E,Q	
		FORT BLISS ARMY BASE	092568	BLDG 11106, FORT BLISS	JET FUEL	02/06/1989	2	2A	E,Q	
		FORT BLISS ARMY BASE	115184	BLDG 11024, FORT BLISS	OTHER	04/24/2001	2	2A	E,Q	
		FT BLISS US DEPT OF DEFENSE	116057	BLDG 11108, FORT BLISS	UNKNOWN	03/12/2004	1B	1A	E,Q	
		GOOD TIMES STORES INC	092990	602 HORIZON, SOCORRO	GASOLINE	04/28/1989	2	2A	E,Q	
		GOOD TIMES STORES INC	095876	295 PADRES, EL PASO	GASOLINE	05/31/1990	2	2A	E,Q	
		GOOD TIMES STORES INC	102283	9829 SOCORRO DR, EL PASO	GASOLINE	03/20/1992	2	2A	E,Q	
		GOOD TIMES STORES INC	102422	716 N PIEDRAS, EL PASO	GASOLINE	03/26/1992	2	2A	E,Q	
		GOOD TIMES STORES INC	102425	101 W MAIN ST, FABENS	GASOLINE	03/30/1992	2	4	E,Q	
		GOOD TIMES STORES INC	115988	1811 HUNTER DR, EL PASO	GASOLINE	10/21/2003	1B	1A	E,Q	
		HADDAD NORMAN	091805	3434 N MESA, EL PASO	GASOLINE	03/29/1988	2	2A	E,Q	
	*	KIVA OIL COMPANY	116613	6000 MONTANA, EL PASO	GASOLINE	05/13/2005	1B	1A	E,Q	
		LOZOYA ROGELIO	097758	9951 ALAMEDA AVE, SOCORRO	GASOLINE	01/11/1991	5B	4	E,Q	
		MALOOLY GILBERT	112345	950 SUNLAND DR, EL PASO	GASOLINE	05/29/1997	2	2A	E,Q	
		MALOOLY GILBERT JR	096295	6200 E GATEWAY, EL PASO	GASOLINE	04/23/1990	2	2A	E,Q	
	*	MORALES PORFINO JR	116556	461 HORIZON BLVD, SOCORRO	GASOLINE	03/30/2005	1B	1A	E,Q	
		NATIONAL CONVENIENCE STORES	097413	7088 DONIPHAN DR, CANUTILLO	GASOLINE	12/04/1990	5B	4	E,Q	
		PARTY TIME BEER & ICE DEPOT 2	110302	9971 ALAMEDA AVE, EL PASO	GASOLINE	12/21/1995	2	4	E,Q	
	*	PETRO STOPPING CENTER 1	116520	1299 HORIZON BLVD, EL PASO	GASOLINE	08/22/2005	1B	1A	E,Q	
		ROSENBERG GASTELUM	096823	2000 W PAISANO, EL PASO	UNKNOWN	09/28/1990	5B	2A	E,Q	
		RUDFAM ENTERPRISES INC	112984	4617 RIPLEY, EL PASO	GASOLINE	02/25/1998	1B	1A	E,Q	
		SANTOS ENTERPRISES	115299	5400 ALAMEDA AVE, EL PASO	GASOLINE	01/31/2001	2	2A	E,Q	
		SERVICE CHIEF TEXACO	112847	2329 E MISSOURI, EL PASO	GASOLINE	01/07/1998	2	2A	E,Q	
		SHARP OIL CO	093785	7101 DONIPHAN DR, CANUTILLO	GASOLINE	10/04/1989	5B	4	E,Q	
		SOUTHWEST CONVENIENCE STORES	108224	7150 ALAMEDA, EL PASO	GASOLINE	06/01/1994	2	4	E,Q	
		SOUTHWEST CONVENIENCE STORES	115055	6680 MONTANA, EL PASO	UNKNOWN	09/14/2000	2	2A	E,Q	
		TREE LAWN CORP	094393	3424 DONIPHAN DR, EL PASO	GASOLINE	01/03/1990	5B	6	E,Q	
		U.S. ARMY CORPS OF ENGINEERS	095877	8901 N MONTANA, EL PASO	GASOLINE	06/20/1990	2	6	E,Q	
		ULTRAMAR DIAMOND SHAMROCK	115615	1898 LEE TREVINO, EL PASO	GASOLINE	08/22/2002	2	2A	E,Q	
		UNION PACIFIC RAILROAD	105145	COTTON, EL PASO	DIESEL	10/27/1992	2	2A	E,Q	
		UNOCAL CORP	098708	1301 N HORIZON BLVD, EL PASO	DIESEL	04/23/1991	2	4	E,Q	
		W TEXAS MEDICAL SPECIALIST INC	094867	2031 WYOMING, EL PASO	GASOLINE	01/18/1990	2	2A	E,Q	
		WESTERN PRECAST CONCRETE INC	099371	9101 ROSEWAY, EL PASO	UNKNOWN	06/27/1991	2	2A	E,Q	
		WOHLEKING RONALD L	113648	9999 ALAMEDA AVE, EL PASO	GASOLINE	11/23/1998	1B	1A	E,Q	
		YEARWOOD DISTRIBUTING CO	091781	2628 WYOMING, EL PASO	DIESEL	04/01/1988	5B	2A	E,Q	
		YEARWOOD TRUTH R	112586	4700 DURAZNO ST, EL PASO	GASOLINE, DIESEL	11/13/1997	2	2A	E,Q	
RMD/CA										
		ASARCO INC	31235	2401 W PAISANO EL PASO 79922	AS, PB	10/15/1998	3B	2	E	
		CHEVRON PRODUCTS USA CO	30026	6500 TROWBRIDGE RD EL PASO 79905	HYDROCARBONS, BTEX	01/01/1981	3B	5	EQV23	
		CHEVRON PRODUCTS USA CO	30605	6501 TROWBRIDGE DR EL PASO 79905	HYDROCARBONS, APP.VIII CONSTITUENTS	01/01/1982	3B	3	EQV23	
		EL PASO TERMINAL WAREHOUSE (BROWN COLD STORAGE)	76058	6930 MARKET ST EL PASO 79926	LNAPL, BETX	08/31/1995	2	2,3,4	E,Q,	

TABLE 1
GROUNDWATER CONTAMINATION CASE DESCRIPTION BY COUNTY
TEXAS COMMISSION ON ENVIRONMENTAL QUALITY

COUNTY / DIVISION	NEW CASES	FILE NAME	FILE NUMBER	LOCATION	CONTAMINATION DESCRIPTION	DATE	ENFORCEMENT STATUS		DATA QUALITY	SECTION 5.236
EL PASO										
RMD/CA		EQUILON ENTERPRISES LLC (SP TERMINAL)	T1756	6910 MARKET ST EL PASO 79925	LNAPL, BETX	07/06/1993	1B	2B,4	E, Q	
		KINDER MORGAN ENERGY PARTNERS LP (TRANSFER STATION)	T1670	6850 MARKET ST EL PASO	BETX, LNAPL, TPH	02/06/1997	2	2,4,5	E,Q	
		NAVAJO REFINING CO	T0645	1000 EASTSIDE RD EL PASO	BETX, LNAPL, MTBE	02/14/1996	2	2,4,5	E,Q	
		REFINERY HOLDING COMPANY LP	86385	6501 TROWBRIDGE RD EL PASO 79998	PHASE SEP HYDROCARBONS (PSH) BETX	01/01/1981	3B	5	EQV23	
		WHITE SPUR CLEANERS	74682	4798 DONIPHAN EL PASO	VOCS	05/12/1995	2B	4	E,Q	
RMD/VC										
	*	KINDER MORGAN ENERGY PARTNERS	1869	MILEPOST 13.7 LINE SECTION 17, FORT BLISS	VOCS, SVOCS, TPH	09/21/2005		2	E	
		RED TOP LINEN SUPPLY, INC.	0370	4640 DONIPHAN, EL PASO	SOLVENTS	10/14/1996		0	E	
		WAL- MART STORE #5153- 00	1645	NORTHEAST OF IH- 10 AND EXECUTIVE CENTER, EL PASO	METALS	09/30/2003		2B	E	
RMD/VCBSA										
		CASA MAGOFFIN COMAPENEROS	G081	1101 MAGOFFIN AVENUE, EL PASO	VOCS, METALS, CHLORINATED SOLVENTS, TPH			6A	E	
RMD/VCIO										
		EL PASO SWBT SUBSTATION	317	100 EAST SUNSET DRIVE, EL PASO	VOCS, CHLORINATED SOLVENTS	08/16/2002		6	E	
		TRI- STATE ASSOCIATED GROCERS WAREHOUSE	331	6854 MARKET AVENUE, EL PASO	VOCS, TPH	11/05/2002		6	E	
ELLIS										
RMD/PST		AVENUE FUEL DISTRIBUTORS	098295	407 W ENNIS AVE, ENNIS	GASOLINE	03/16/1991	2	4	E,Q	
		AVENUE FUEL DISTRIBUTORS	115451	1107 E ENNIS AVE, ENNIS	UNKNOWN	05/10/2002	2	2A	E,Q	
		CITIZENS NATIONAL BANK	103913	HWY 34, AVALON	GASOLINE	07/21/1992	2	2A	E,Q	
		EL DORADO CHEMICAL CO	115955	111 N GETZENDANER ST, WAXAHACHIE	GASOLINE	09/16/2003	1B	1A	E,Q	
		ENNIS ISD	108372	409 N CLAY 050196, ENNIS	GASOLINE	07/12/1994	2	2A	E,Q	
		H & H OIL CO INC	116241	2500 OVILLA RD, RED OAK	UNKNOWN	03/03/2004	1B	1A	E,Q	
		IRVIN BILL	115135	907 N KAUFMAN, ENNIS	GASOLINE	12/21/2000	2	2A	E,Q	
		NASKAL INVESTMENTS INC	116179	200 S IH 35 E, RED OAK	UNKNOWN	02/19/2004	2	2A	E,Q	
		ONE STOP FOOD STORES	099130	IH 45, GARRETT	GASOLINE	05/15/1991	2	4	E,Q	
		ONE STOP FOOD STORES	111706	4324 E HWY 287, REAGOR SPRINGS	GASOLINE	09/11/1996	2	2A	E,Q	
		PEARMAN OIL CO	094941	MAIN, MAYPEARL	GASOLINE	03/12/1990	2	6	E,Q	
		PEARMAN OIL CO	095673	101 WACO HWY, WAXAHACHIE	GASOLINE	05/08/1990	2	6	E,Q	
		RIOS JOHN	104801	301 N KAUFMAN, ENNIS	GASOLINE	09/30/1992	2	2A	E,Q	
		TXDOT	116190	126 FM 876, WAXAHACHIE	UNKNOWN	06/23/2004	1B	1A	E,Q	
RMD/CA										
		AGRICULTURAL WAREHOUSE INC	30901	101 INDUSTRIAL BLVD ENNIS 75119	METALS, PESTICIDES, BTEX, VOCS, SVOCS	10/31/1986	3B	3	EQ	
		CENTERLINE INDUSTRIES INC	32306	2803 OLD DALLAS HWY 75 N ENNIS 75119	MEK, BTEX, PCE, TCE	10/24/1988	3B	4	E	
		CHEMICAL RECLAMATION SERVICES INC	50084	405 POWELL ST AVALON 76623	CHLORINATED SOLVENTS, BENZENE, TOLUENE	09/12/1997	3A	4	E.Q.V23	
		EQUILON PIPELINE CO LLC	T0943	GREATHOUSE RD MAYPEARL	BTEX	05/01/1997	1B	4,5	E,Q	
		RANDALL INVESTMENTS	T1966	MIDLOTHIAN	VOCS	09/22/2004	2A	1A	E,Q	
RMD/VC										
		TYLER REFRIGERATION	0872	824 CIRCLE STREET, WAXAHACHIE	VOCS, TPH, SVOCS, METALS	11/13/1998		2A	E	

TABLE 1
GROUNDWATER CONTAMINATION CASE DESCRIPTION BY COUNTY
TEXAS COMMISSION ON ENVIRONMENTAL QUALITY

COUNTY / DIVISION	NEW CASES	FILE NAME	FILE NUMBER	LOCATION	CONTAMINATION DESCRIPTION	DATE	ENFORCEMENT STATUS		DATA QUALITY	SECTION 5.236
ERATH										
RMD/PST		BOB HARRIS OIL CO	113280	2610 W WASHINGTON, STEPHENVILLE	GASOLINE, DIESEL	06/18/1998	2	2A	E,Q	
		BROWDER 76 SUPREME	111195	1421 S LOOP, STEPHENVILLE	DIESEL	06/11/1996	2	2A	E,Q	
		CITY OF DUBLIN	102310	200 S PATRICK, DUBLIN	GASOLINE	03/16/1992	2	2A	E,Q	
	*	DUBLIN ECONOMIC DEV CORP	116758	201 W BLACKJACK ST, DUBLIN	GASOLINE	07/20/2004	1B	1A	E,Q	
		GOCO MARKETING INC	115605	518 S PATRICK ST, DUBLIN	UNKNOWN	12/17/2002	5B	1A	E,Q	
		MASTER ASSOCIATES INC	113301	1111 E WASHINGTON, STEPHENVILLE	GASOLINE	06/29/1998	2	2A	E,Q	
		PATTERSON PAT	092175	389 S GRAHAM ST, STEPHENVILLE	GASOLINE	09/22/1988	2	2A	E,Q	
		PROTON PRC INC	113709	180 S LOOP, STEPHENVILLE	GASOLINE, WASTE OIL	12/01/1998	2	2A	E,Q	
		SMITH BRAD	106103	309 W WASHINGTON, STEPHENVILLE	GASOLINE	03/11/1993	2	2A	E,Q	
	*	TARLETON STATE UNIVERSITY	116329	521 N NEBLETT, STEPHENVILLE	UNKNOWN	05/18/2004	2	2A	E,Q	
		TAYLOR PETROLEUM CO	113099	201 S PATRICK, DUBLIN	GASOLINE	04/13/1998	2	2A	E,Q	
		TXDOT	097057	302 MORGAN MILLS, STEPHENVILLE	DIESEL, KEROSENE	09/27/1990	2	6	E,Q	
RMD/VCIO										
		AGAPE WAY FAMILY CHURCH	367	2559 WEST WASHINGTON, STEPHENVILLE	VOCS	05/29/2003		6	E	
		BUDGET INN	366	2591 WEST WASHINGTON, STEPHENVILLE	VOCS, TPH	05/29/2003		6	E	
		RESIDENCE AND GARAGE/ PROPOSED AUTOZONE	43	2500 WASHINGTON STREET, STEPHENVILLE	BTEX,TPH	05/28/1998		6	E	
WSD/ PDW										
	*	BLUFF DALE WSC	G0720036A	1 - THE WELL / 639 FM 2481	BENZENE, TOLUENE, PROPANES, BUTANES, PENTANES, HEXANES		Z	6C	E,Q,V,2	Y
FALLS										
RMD/PST		TXDOT	116130	HWY 6, PERRY	UNKNOWN	01/28/2004	1B	1A	E,Q	
FANNIN										
RMD/PST		CHAPMAN INC	102096	720 W SAM RAYBURN DR, BONHAM	GASOLINE	03/05/1992	2	4	E,Q	
		MCCRAW OIL	113676	HWY 11, RANDOLPH	GASOLINE	11/23/1998	2	6	E,Q	
		VETERANS ADMINISTRATION	105233	1201 E 9TH ST, BONHAM	GASOLINE	11/05/1992	2	6	E,Q	
		WOODYS SUPERETTES INC	112948	501 E SAM RAYBURN, BONHAM	GASOLINE	02/04/1998	1B	1A	E,Q	
FAYETTE										
RMD/PST		B J SERVICES COMPANY	099363	W HWY 71, LA GRANGE	GASOLINE, DIESEL, CHEMICAL	06/27/1991	2	2A	E,Q	
		FAYETTE COUNTY PRECINCT 4	108255	W HWY 90, SCHULENBURG	DIESEL, GASOLINE	05/20/1994	2	2A	E,Q	
		GMAC	116020	714 N LAGRANGE, FLATONIA	GASOLINE	01/08/2004	2	2A	E,Q	
		JOHN FIETSAM INC	112489	401 N JEFFERSON, LA GRANGE	GASOLINE, DIESEL	07/02/1997	2	2A	E,Q	
		LA GRANGE ISD	112226	815 S VAIL ST, LA GRANGE	GASOLINE, DIESEL	03/27/1997	2	2A	E,Q	
		LA GRANGE PETROLEUM INC	097762	103 N WATERS, LA GRANGE	GASOLINE	01/16/1991	2	6	E,Q	
		LANDMARK PETROLEUM LTD	115776	IH 10, FLATONIA	GASOLINE, DIESEL	10/20/2001	2	2A	E,Q	
		MUTSCHER INC	112471	HWY 77, LA GRANGE	GASOLINE	07/16/1997	2	6	E,Q	
		OAKRIDGE SMOKEHOUSE FRANS INC	093928	712 N HWY 77, SCHULENBURG	GASOLINE	09/27/1989	2	2A	E,Q	
		SCHMIDT & SONS OIL CO	096647	157 E TRAVIS, LA GRANGE	GASOLINE	09/04/1990	2	2A	E,Q	
		SPEEDY STOP FOOD STORES LTD	110237	709 HWY 77, SCHULENBURG	GASOLINE	12/02/1995	2	6	E,Q	
		WAGNER WAYNE	108017	HWY 237, ROUND TOP	GASOLINE	02/23/1994	2	2A	E,Q	
WQD/WQAS										
	*	LCRA FAYETTE POWER PROJECT	WQ02105	TWO MILES NORTH OF STATE HWY 71 AND 7 MILES EAST OF THE CITY OF LA GRANGE, FAYETTE COUNTY	SELENIUM	07/05/2005	2B	2	E,Q	
FLOYD										
RMD/PST		BAKER JAMES D	113400	MAIN, LOCKNEY	GASOLINE	08/20/1998	5B	4	E,Q	
		CORNELIUS ERIC	112049	420 S 2ND ST, FLOYDADA	GASOLINE, DIESEL	01/07/1997	2	6	E,Q	

TABLE 1
GROUNDWATER CONTAMINATION CASE DESCRIPTION BY COUNTY
TEXAS COMMISSION ON ENVIRONMENTAL QUALITY

COUNTY / DIVISION	NEW CASES	FILE NAME	FILE NUMBER	LOCATION	CONTAMINATION DESCRIPTION	DATE	ENFORCEMENT STATUS		DATA QUALITY	SECTION 5.236
FLOYD										
RMD/PST		DOW AGRIGENETICS INC	093519	FM 2301, AIKEN	DIESEL	08/14/1989	2	6	E,Q	
		HUTTON MARY ESTATE	093759	205 E LOCUST, LOCKNEY	GASOLINE	08/07/1989	2	6	E,Q	
		INCE OIL CO INC	113591	401 S 2ND ST, FLOYDADA	GASOLINE	11/05/1998	2	6	E,Q	
		PARKS I H	091849	RAILROAD, SOUTH PLAINS	GASOLINE	04/19/1988	5B	2A	E,Q	
		WEEMS TEXACO	097404	607 E HOUSTON, FLOYDADA	GASOLINE, WASTE OIL	11/09/1990	2	2A	E,Q	
WSD/WRP&A										
		COOP TNRCC/TWDB	1144903	WELL NO. 11-44-903 (SAMPLE NO. F712011) (1144903)[MIKE & WARREN MATHIS]	ATRAZINE	07/12/2001	1B	1B	E,Q,V2	
		COOP TNRCC/TWDB	1146701	WELL NO. 11-46-701 (SAMPLE NO. F712012) (1146701)[LAVARNA VINYARD AND, LANDERS]	ATRAZINE	07/12/2001	1B	1B	E,Q,V2	
FOARD										
		ADKINS OIL COMPANY	113291	302 E COMMERCE, CROWELL	GASOLINE, DIESEL	06/24/1998	2	2A	E,Q	
		ALLSUPS PETROLEUM INC	093386	COMMERCE, CROWELL	GASOLINE	07/06/1989	2	2A	E,Q	
FORT BEND										
RMD/PST		BANK OF TEXAS	115343	525 DULLES AVE, STAFFORD	OTHER	11/07/2001	2	2A	E,Q	
		BRAZOS BEND HOME & RANCH	115712	22930 FM 1462, NEEDVILLE	UNKNOWN	04/03/2003	1B	1A	E,Q	
		C & W OIL CO	114438	9503 FM 1489, SIMONTON	GASOLINE	01/29/1999	2	2A	E,Q	
		C C P LTD	113932	10404 CASH RD SUITE A, STAFFORD	GASOLINE	02/03/1999	2	6	E,Q	
		COASTAL BANC SAVING ASSOC	115977	3908 AVE I, ROSENBERG	GASOLINE	10/31/2003	1B	1A	E,Q	
		COASTAL MART INC	092370	7101.5 W FUQUA, MISSOURI CITY	GASOLINE	11/29/1988	2	2A	E,Q	
		CONOCO INC	109757	502 FM 1092, STAFFORD	GASOLINE	08/08/1995	2	6	E,Q	
		DAWANI BUSINESS INC	115189	802A FM 2234, STAFFORD	GASOLINE	12/29/2000	2	2A	E,Q	
		DIAMOND SHAMROCK	114931	1300 TURTLE CREEK, MISSOURI CITY	UNKNOWN	04/06/2000	2	2A	E,Q	
		IMPERIAL HOLLY CORP	097952	198 KEMPNER ST, SUGARLAND	GASOLINE	01/21/1991	2	2A	E,Q	
		KRAFTS COUNTRY STORE	114178	22934 FM 762, NEEDVILLE	GASOLINE	01/08/1999	2	2A	E,Q	
		MAKHANI IQBAL	102044	13406 GREENWAY DR, SUGARLAND	GASOLINE	09/30/1991	2	6	E,Q	
	*	MFC BUSINESS CORP	116439	1804 AVE H, ROSENBERG	GASOLINE	06/17/2004	1B	1A	E,Q	
		MOTIVA ENTERPRISES	114895	12602 SOUTHWEST FWY, STAFFORD	UNKNOWN	10/27/1999			E,Q	
	*	RANGA SAI INC	116434	1615 HWY 90 A, MISSOURI CITY	GASOLINE	12/09/2004	1B	1A	E,Q	
		RENFRO ROBERT	113432	3503 FM 521, FRESNO	GASOLINE	10/07/1998	2	2A	E,Q	Y
	*	SHELL OIL PRODUCTS	116456	3326 AVE I, ROSENBERG	GASOLINE	10/04/2004	1B	1A	E,Q	
		STAFFORD CHEVRON	115393	2238 S MAIN, STAFFORD	GASOLINE	08/09/2001	2	2A	E,Q	
		STAFFORD PROPERTIES	114091	3403 S MAIN, STAFFORD	GASOLINE, DIESEL	01/06/1999	2	2A	E,Q	
		STAVINOHAS TIRE SHOP INC	111832	10003 FM 361 RD, RICHMOND	UNKNOWN	10/28/1996	5B	2A	E,Q	
	*	SUGARLAND PETROLEUM, INC.	116392	12602 SOUTHWEST FWY, STAFFORD	GASOLINE	07/28/2004	1B	1A	E,Q	
	*	THE GEORGE FOUNDATION	116583	2000 PRESTON RD, RICHMOND	GASOLINE	03/08/2005	1B	1A	E,Q	
	*	THREE L INC	116748	518 IMPERIAL, SUGAR LAND	GASOLINE	08/27/2005	1B	1A	E,Q	
		TXDOT	116173	HWY 6, ARCOLA	UNKNOWN	05/04/2004	2	6	E,Q	
	*	TXDOT	116644	2835 N MAIN ST, STAFFORD	GASOLINE	05/13/2005	1B	1A	E,Q	
		ULTRAMAR DIAMOND SHAMROCK	110827	3001 AVE H, ROSENBERG	UNKNOWN	04/18/1996	2	4	E,Q	
		UNIQUE CROSSING KATY	115804	1350 PIN OAK RD, KATY	GASOLINE	05/18/2003	1B	1A	E,Q	
	*	VALERO	116737	1717 AVE H, ROSENBERG	GASOLINE	06/21/2005	2	6	E,Q	
		ZACHARIAH CHERIAN	113837	812 FM 1092, STAFFORD	GASOLINE	09/09/1999	2	2A	E,Q	
		ZAG PETROLEUM	115858	11836 S HWY 6, SUGARLAND	UNKNOWN	09/02/2003	1B	1A	E,Q	
RMD/CA										
		HALLIBURTON ENERGY SERVICES INC	31932	330 SYCAMORE RD FRESNO 77545	CHLORINATED VOCS	03/30/1998	2C	6	EQ	
		HOUSTON INDUSTRIES INC	31631	YU JONES RD THOMPSONS 77481	METALS	02/16/1999	0	2A	E	
		NALCO-EXXON ENERGY CHEMICALS LP	30601	7701 HIGHWAY 90-A SUGAR LAND 77478	VOCS,SVOCS,TPH,CHROMIUM	09/18/1992	2A	2A	E	
		SAFETY KLEEN CORP	71144	1580 INDUSTRIAL RD MISSOURI CITY 77489	ORGANICS	01/20/1992	3A	4,5	E,Q	

TABLE 1
GROUNDWATER CONTAMINATION CASE DESCRIPTION BY COUNTY
TEXAS COMMISSION ON ENVIRONMENTAL QUALITY

COUNTY	DIVISION	NEW CASES	FILE NAME	FILE NUMBER	LOCATION	CONTAMINATION DESCRIPTION	DATE	ENFORCEMENT STATUS		DATA QUALITY	SECTION 5.236
FORT BEND											
	RMD/CA		SUGAR MILL PLAZA SHOPPING CENTER	90592	953 ELDRIDGE RD. SUGARLAND	PCE, TCE, DCE, VINYL CHLORIDE	09/12/2002	0B	5	E,Q,V	
			TEXAS COMMERCE BANK NATIONAL ASSOC (FMR INTERNATIONAL SWITCH)	33451	910 INDUSTRIAL BLVD SUGARLAND 77487	VOC'S (CHLORINATED,NON-CHLORINATE) 1,1 DICHLOROETHENE	06/18/1991	3B	2B	EQ	
			VALERO ENERGY CORP (FMR COASTAL STATES CRUDE GATHERING CO)	T1734	THOMPSONS OIL FIELD RD THOMPSONS 77406	LNAPL (DIESEL)	10/20/2000	1B	2A	E	
			VISION METALS INC	30008	2010 SPUR 529 RD ROSENBERG 77471	METALS	01/01/1988	3A	4,5	E,Q,V,2,3	
	RMD/DCRP										
		*	CITY CLEANERS	11	2400 CARTWRIGHT ROAD, MISSOURI CITY	CHLORINATED SOLVENTS	02/23/2005	2B, 5B	2A	E	
		*	COOKS CLEANERS	2	1100 THIRD STREET, ROSENBERG	CHLORINATED SOLVENTS	12/10/2004	2B, 5B	1A	E	
	RMD/VC										
			ATEC COMMERCIAL SYSTEMS PROPERTY	0585	12600 EXECUTIVE DRIVE, STAFFOR D	CHLORINATED SOLVENT	08/06/1997		6A	E	
			COOPER CAMERON VALVES FACILITY	1219	16500 SOUTH MAIN, MISSOURI CITY	CHLORINATED SOLVENTS	10/19/2000		3	E	
			FIRST COLONY COMMONS	0806	15201 US HIGHWAY 59, SUGAR LAND	SOLVENTS	07/16/1998		5	E	
		*	JIM JARD AUTOMOTIVE GROUP	1781	26525 SOUTHWEST FREEWAY, ROSENBURG	VOCS, METALS	01/20/2005		2	E	
		*	PERFECT SHIRTS, INC. ($1.75 CLEANERS)	1831	4411 HIGHWAY 6, SUGAR LAND	CHLORINATED SOLVENTS	06/30/2005		2	E	
		*	STOCK BUILDING SUPPLY, INC.	1799	14043 SOUTH GESSNER, MISSOURI CITY	VOCS, METALS, CHLORINATED SOLVENTS, TPH	02/28/2005		2A	E	
			TEXAS INSTRUMENTS - STAFFORD FACILITIES	0625	12201 SOUTHWEST FREEWAY, STAFFOR D	VOCS	10/27/1997		2A	E	
	RMD/VCIO										
			KIRKWOOD TECH CENTRE	70	12705 SOUTH KIRKWOOD, STAFFORD	TPH, VOCS	11/13/1998		6	E	
	WPD/MSW										
			FORT BEND COUNTY LANDFILL	MSW01554 A	330 KLAUKE ROAD	GWMW-1A,6A,7,9,10,11,12,13,14,18,19: VOCS (METHYLENE CHLORIDE; TETRACHLOROETHYLENE; TRICHLOROETHYLENE; VINYL CHLORIDE)	08/31/1994	2A	3	E,V2	
FRANKLIN											
	RMD/PST		AMERICAN NATIONAL BANK	113326	201 W MAIN ST, MOUNT VERNON	GASOLINE	07/10/1998	2	2A	E,Q	
		*	DANDY MART STORES INC	116517	413 S HWY 37, MT VERNON	GASOLINE	03/31/2005	1B	1A	E,Q	
			DANDY MART CONVENIENCE STORES	116290	IH 30, MT VERNON	UNKNOWN	08/25/2004	1B	1A	E,Q	
FREESTONE											
	RMD/PST		BUSH & BAILEY INC	100518	IH 45, DEW	GASOLINE, DIESEL	10/31/1991	1B	1A	E,Q	
			SCHRADER LEON	115474	311 CEDAR ST, TEAGUE	UNKNOWN	06/19/2002	1B	1A	E,Q	
	RMD/CA										
			BP PIPELINES	T1881	TEAGUE TEXAS	BTEX, MTBE, NAPTHALENE	08/21/2003	0	2,3	E,Q	
FRIO											
	RMD/PST		DILLARD BROTHERS	111521	BUSINESS 35, DILLEY	UNKNOWN	08/22/1996	2	6	E,Q	
			MEDINA ELECTRIC COOP	094489	401 W MILLER RD, DILLEY	GASOLINE	11/22/1989	2	2A	E,Q	
			PETTY OIL CO INC	112242	1229 S OAK, PEARSALL	GASOLINE	04/16/1997	2	4	E,Q	
			PIONEER OIL CO	115818	1503 N OAK ST, PEARSALL	DIESEL	08/12/2003	2	6	E,Q	

TABLE 1
GROUNDWATER CONTAMINATION CASE DESCRIPTION BY COUNTY
TEXAS COMMISSION ON ENVIRONMENTAL QUALITY

COUNTY	DIVISION	NEW CASES	FILE NAME	FILE NUMBER	LOCATION	CONTAMINATION DESCRIPTION	DATE	ENFORCEMENT STATUS		DATA QUALITY	SECTION 5.236
FRIO											
	RMD/CA	*	PEARSALL POWER PLANT	33248	PEARSALL	CHROMIUM	05/24/2004	0	2	E	
	WSD/WRP&A										
			PEDECO, INC		SE OF PEARSALL	CRUDE OIL	07/27/1997	1B	2B	E,Q	
GAINES											
	RMD/PST		EDDINS WALCHER CO	100512	707 RAILROAD AVE, SEAGRAVES	GASOLINE	10/02/1991	2	4	E,Q	
			GAINES COUNTY COURTHOUSE	109348	S HWY 385, SEMINOLE	AV-GAS, JET FUEL	04/27/1995	2	2A	E,Q	
			LINDA MARTIN ETAL	095807	311 S MAIN, SEMINOLE	GASOLINE, WASTE OIL	06/14/1990	5B	2A	E,Q	
			RIO GRANDE DISTRIBUTORS INC	099338	306 W AVE A, SEMINOLE	GASOLINE	06/13/1991	2	2A	E,Q	
			THE FUEL COMPANY INC	093040	1300 HOBBS HWY, SEMINOLE	DIESEL	04/24/1989	5B	4	E,Q	
			WALKER SIMS OIL CO INC	103711	401 S MAIN, SEMINOLE	GASOLINE	06/23/1992	2	4	E,Q	
			WALKER SIMS OIL CO INC	116375	102 N MAIN ST, SEMINOLE	UNKNOWN	10/19/2004	2	6	E,Q	
			WEST TEXAS GAS INC	115187	HWY 83, LOOP	GASOLINE	10/31/2000	2	2A	E,Q	
	RMD/CA										
			TEXAS DEPT OF TRANSPORTATION (SEMINOLE MAINTENANCE FACILITY)	F0494	HIGHWAY 180 SEMINOLE 79360	VOCS-BENZENE, SVOCS	03/09/2000	3B	2	E,Q	
GALVESTON											
	RMD/PST		APFFEL ERVIN	114952	6628 STEWART RD, GALVESTON	GASOLINE	05/17/2000	2	2A	E,Q	
			BAKER INTERESTS	114675	827 53 ST, GALVESTON	GASOLINE	07/09/1999	1B	1A	E,Q	
			BUKHARI SYED	115162	1801 W MAIN ST, LEAGUE CITY	GASOLINE	11/18/2000	1B	1A	E,Q	
			BURLINGTON NORTHERN & SANTE FE	116189	AVE B, GALVESTON	UNKNOWN	05/23/2004	2	2A	E,Q	
			COASTAL MART INC	115309	3605 FM 646, SANTA FE	GASOLINE, DIESEL	08/01/2001	2	2A	E,Q	
			DBA TEXAS FOOD MART INC	093327	1331 9TH AVE, TEXAS CITY	GASOLINE	06/15/1989	2	2A	E,Q	
			E Z MART STORES INC	109297	6600 BROADWAY, GALVESTON	GASOLINE	01/23/1995	2	4	E,Q	
			EXXONMOBIL	102629	6027 STEWART RD, GALVESTON	GASOLINE	12/11/1991	2	6	E,Q	
			EXXONMOBIL	115854	3520 PALMER AVE, TEXAS CITY	UNKNOWN	04/01/2001	2	6	E,Q	
		*	EXXONMOBIL CORP	116379	3632 GULF FWY, DICKINSON	GASOLINE	10/25/2004	2	2A	E,Q	
			GALVESTON COUNTY	105209	2020 AVE I, GALVESTON	DIESEL	10/26/1992	2	2A	E,Q	
			GALVESTON ISD	112629	2929 83RD ST, GALVESTON	GASOLINE	09/22/1997	2	6	E,Q	
			GALVESTON PARTY BOATS INC	113978	PIER 18, GALVESTON	DIESEL	01/06/1999	2	2A	E,Q	
			ISLAND BUSINESS INC	093492	502 FERRY RD, GALVESTON	GASOLINE	08/10/1989	2	2A	E,Q	
			KAUFMAN JACK	116312	11128 FM 3005 RD, GALVESTON	UNKNOWN	05/20/2004	2	6	E,Q	
			KHATANI SALEEM	113829	4401 BROADWAY, GALVESTON	GASOLINE	02/04/1999	2	2A	E,Q	
			KROGER TEXAS LP	115539	3135 FM 528, FRIENDSWOODS	GASOLINE	05/23/2002	2	2A	E,Q	
		*	LANDS MART FUEL	116564	1975 HWY 87, CRYSTAL CITY	GASOLINE	04/01/2005	1B	1A	E,Q	
			LEAGUE CITY POLICE DEPT	107059	500 W WALKER, LEAGUE CITY	GASOLINE	09/15/1993	2	2A	E,Q	
			MADANCO	099256	7727 HWY 6, HITCHCOCK	GASOLINE, WASTE OIL	06/04/1991	2	2A	E,Q	
			MCCORMICK EVA	113726	16947 HWY 6, SANTA FE	GASOLINE	01/08/1999	2	6	E,Q	
			MILLER STAN	108258	7202 HWY 6, HITCHCOCK	GASOLINE	06/15/1994	1B	1A	E,Q	
			MOTIVA ENTERPRISES LLC	114562	100 E MAIN5, LEAGUE CITY	GASOLINE	06/09/1999	2	2A	E,Q	
			MOTIVA ENTERPRISES LLC	115074	4200 HWY 3, DICKINSON	GASOLINE	06/28/2000	1B	1A	E,Q	
			MOTIVA ENTERPRISES LLC	115857	602 BROADWAY, GALVESTON	UNKNOWN	04/09/2003	2	6	E,Q	
			NATIONAL CONVENIENCE STORES	115479	12350 HWY 6, SANTA FE	GASOLINE	02/15/2002	2	2A	E,Q	
			NATIONAL CONVENIENCE STORES	115485	8916 HWY 6, HITCHOCK	GASOLINE	02/21/2002	2	6	E,Q	
			PORT OF GALVESTON	114337	19TH ST, GALVESTON	DIESEL	01/18/1999	2	6	E,Q	
			QUICK MART FOODS	112930	2100 MARINA BAY, KEMAH	GASOLINE	01/27/1998	2	2A	E,Q	
			ROCKET GAS FOOD DBA TEX SHACK	112980	501 TEXAS AVE, LA MARQUE	GASOLINE	02/24/1998	1B	1A	E,Q	
			SHELL OIL PRODUCTS	115733	3703 GULF FWY , DICKINSON	GASOLINE	02/26/2003	2	6	E,Q	
			SINGH DINDIAL	099219	3826 BROADWAY, GALVESTON	GASOLINE, WASTE OIL	06/11/1991	2	2A	E,Q	
			SOUTHWEST BANK OF TEXAS	116070	405 E MAIN ST, LEAGUE CITY	UNKNOWN	05/14/2003	1B	1A	E,Q	
			TESORO MARINE SERVICES	114451	1300 COASTWIDE DR, GALVESTON	OTHER	02/12/1999	2	2A	E,Q	
			TRINH HANG PHAM	115800	5429 E FM 517, DICKINSON	GASOLINE	05/14/2003	2	2A	E,Q	
			VIRANI JAWEED	113335	2502 HWY 3, LA MARQUE	GASOLINE	07/15/1998	2	2A	E,Q	

TABLE 1
GROUNDWATER CONTAMINATION CASE DESCRIPTION BY COUNTY
TEXAS COMMISSION ON ENVIRONMENTAL QUALITY

COUNTY	DIVISION	NEW CASES	FILE NAME	FILE NUMBER	LOCATION	CONTAMINATION DESCRIPTION	DATE	ENFORCEMENT STATUS		DATA QUALITY	SECTION 5.236
GALVESTON											
	RMD/PST		VIRANI MANSOOR	115394	3627 BROADWAY, GALVESTON	GASOLINE	08/29/2001	1B	1A	E,Q	
		*	VIRANI MANSOOR	115568	2203 61ST ST, GALVESTON	GASOLINE	05/31/2002	1B	1A	E,Q	
	RMD/CA										
			AMOCO CHEMICAL CO	32297	6TH ST S TEXAS CITY 77590	BTEX	12/31/1994	3B	4,5	EQV	
			BP AMOCO CHEMICAL COMPANY TEXAS CITY	30373	2800 FM 519 TEXAS CITY	VOC'S	12/08/2004	0A	2A	E, Q	
			BP PIPELINE LOGAN STATION	T1910	LOGAN & 5TH ST. TEXAS CITY 77590	BTEX	01/28/2004	0A	2,3	E,Q,V2	
			BP PRODUCTS NORTH AMERICA INC (FMR AMOCO OIL CO)	30139	2401 5TH AVE S TEXAS CITY 77590	BTEX,HYDROCARBONS	01/23/1984	3A, 3B	5	E,Q	
			COASTAL STATES CRUDE GATHERING CO	36472	700 14TH ST TEXAS CITY 77591	VOC	12/04/1997	1	1	E,Q	
			FREEPORT MCMORAN GALV. SULPH. TERMINAL	T1879	4500 OLD PORT INDUSTRIAL, GALVESTON	VOCS, TCE	12/03/2001	OA	3	EQV123	
			HG KELLEY PITS	39983	20TH ST DICKINSON 77539	MISC INDUSTRIAL WASTES		2B	5		
			INTERCOASTAL TERMINAL INC	30773	1536 TEXAS AVE TEXAS CITY 77590	CR,TPH	08/04/1997	3B	5	EQ	
			INTERCOASTAL TERMINAL INC	30773	159 LEVEE RD TEXAS CITY 77590	BTEX, PB, TPH	02/03/1998	2B	4	E,Q	
			ISP TECHNOLOGIES INC	30037	4501 ATTWATER AVE TEXAS CITY 77590	ORGANICS,INORGANICS	12/01/2000	3A, 3B	2,3	E,Q	
			MARATHON OIL CO	30326	1320 LOOP 197 S TEXAS CITY 77590	HYDROCARBONS	12/31/1989	2B	2,3,4	EQV	
			MOBIL BULK PLANT 42-183	T0113	1202 AVE A GALVESTON	BTEX, HYDROCARBON SHEEN ON WATER	11/01/1990	2	2A	E	
			MONSANTO CO	83178	BAY ST N TEXAS CITY 77590	NAPHTHALENE, VOCS	06/02/1982	2B	4	E	
			MONSANTO CO (ANDERS LANE SITE)	52183	2830 ANDERS LN KEMAH 77565	VOCS	05/13/1983	0A	5	E	
			PEAK SERVICES USA	T1691	3515 N 1ST AVE TEXAS CITY	TPH, BENZENE,ETHYLBENZENE	01/17/2001	2A	2	E,Q,V2	
			ROCKWELL FACILITY	37953	910 GEMINI AVE CLEAR LAKE	TCE	12/05/1996	0	0	E,Q	
			STERLING CHEMICALS INC	30285	201 BAY ST S TEXAS CITY 77590	CR, PB, AS. 1,2-DCA	12/01/1988	3	4,5	EQ	
			TESORO	T1574	1300 COASTWIDE DR., GALVESTON	LEAD, TPH	10/20/2004	1	2	E	
			UNION CARBIDE CORP	30689	HIGHWAY 146 TEXAS CITY 77590	CHLORINATED HC'S, DICHLORO:ETHANE, PROPANE	12/03/1990	4B	3	EQ	
			UNION CARBIDE CORP	35921	2800 LOOP 197 S TEXAS CITY 77592	NAPTHALENE, BENZENE, DICHLORO:ETHYL ETHER, ETHANE, PROPANE	12/14/1987	3A	4	E,Q,V,2.3	
			VALERO REFINING CO	30011	1301 LOOP 197 S TEXAS CITY 77590	1,2-DCE	08/16/1988	2A	2A	E	
	RMD/SC										
			HALL STREET	FILED BY SITE NAME	NE OF INTERSECTION OF 20TH STREET ('HALL ST) & CALIFORNIA ST, DICKINSON, TX	CHLOROBENZENE, ACETONE, BENZENE		5B, 2B, 1B	3	E,Q,V2,3	
			MALONE SERVICES INC	FILED BY SITE NAME	CAMBELL BAYOU ROAD, TEXAS CITY, TX	VOLATILES; METALS; SEMI-VOLITALES; PESTICIDES		5A, 4A, 3D, 2B&D, 1D	1A	E,Q,V2,3	
			MOTCO INC	FILED BY SITE NAME	NEAR JUNCTION OF STATE HWY. 3 AND GULF FRWY.(I-45), LA MARQUE, TX. BOUNDED ON THE EAST BY STATE HWY.3	1-2 DICHLOROETHANE, 1-1-2- TRICHLOROETHANE, 1-1 DICHLOROETHYLENE, VINYL CHLOROIDE, BIS-2-CHLOROETHY		5A, 3D, 2B&D, 1B	5D& E	E,Q,V2,3	
			TEX-TIN CORP	FILED BY SITE NAME	S.E. OF INTERSECTION OF FM 519 AND SH 146', TEXAS CITY, TX.	ARSENIC, CADMIUM, LEAD, CHROMIUM, MERCURY, URANIUM, RADIUM 226 & 228, BENZENE		5A, 4B, 3D, 2B&D, 1B	5D& E	E,Q,V2,3	
	RMD/VC										
		*	8400 OLD CAUSEWAY	1790	8400 OLD CAUSEWAY, GALVESTON	SVOCS, METALS, TPH	02/02/2005		4	E	
			DOCK ROAD PROJECT	0763	1500 BLOCK OF DOCK ROAD, TEXAS CITY	GASOLINE, CRUDE OIL	05/01/1998		4	E	
			ENTERPRISE CLEANERS	1309	2201 WEST MAIN STREET, LEAGUE CITY	CHLORINATED SOLVENTS	02/07/2001		2A	E	

TABLE 1
GROUNDWATER CONTAMINATION CASE DESCRIPTION BY COUNTY
TEXAS COMMISSION ON ENVIRONMENTAL QUALITY

COUNTY	DIVISION	NEW CASES	FILE NAME	FILE NUMBER	LOCATION	CONTAMINATION DESCRIPTION	DATE	ENFORCEMENT STATUS		DATA QUALITY	SECTION 5.236
GALVESTON											
	RMD/VC		GALVEZ MALL	1455	NWC 61ST STREET AND IH - 45S, GALVESTON	VOCS, METALS, TPH, PAHS	05/16/2002		1A	E	
			PORT OF TEXAS CITY DOCK ROAD SOUTH	1428	2425 HIGHWA Y 146 NORTH, TEXAS CITY	VOCS, SVOCS, METALS, TPH	01/11/2002		4	E	
			SPTCO GALVESTON WHARVES SITE	0977	4100 OLD PORT INDUSTRIAL BOULEVARD, GALVESTON	SVOCS	05/11/1999		4	E	
	RMD/VCIO										
		*	SEAHORSE INN	493	3402 SEAWALL BOULEVARD, GALVESTON	VOCS, TPH			1B	E	
		*	U STOR OF TEXAS CITY	505	SEC FM 1765 AND WESTWARD AVENUE, LA MARQUE	TPH			6	E	
GARZA											
	RMD/PST		BALCH OIL CO	100127	HWY 84, SOUTHLAND	GASOLINE, DIESEL	09/04/1991	2	2A	E,Q	
			PRO PETROLEUM INC	112858	102 N BROADWAY, POST	GASOLINE	12/19/1997	2	6	E,Q	
			TOWNSEND STRONG INC	112212	101 N BROADWAY, POST	UNKNOWN	04/04/1997	2	2A	E,Q	
GILLESPIE											
	RMD/PST		BAILEY EDWARD	107254	361 HWY 290, HARPER	GASOLINE	08/27/1993	5B	6	E,Q	
			CIRCLE K CORP	109071	1001 S HWY 16, FREDERICKSBURG	GASOLINE	02/22/1995	5B	2A	E,Q	
			CRENWELGE OIL CO	097352	713 W MAIN ST, FREDERICKSBURG	GASOLINE	11/16/1990	2	4	E,Q	
			CRENWELGE OIL CO	098731	722 S WASHINGTON5, FREDERICKSBURG	GASOLINE	10/14/1990	2	4	E,Q	
			ECKERT & SONS INC	104874	W HWY 290, STONEWALL	GASOLINE	09/18/1992	5B	2A	E,Q	
			HEIN OIL CO	097494	406 E MAIN ST, FREDERICKSBURG	GASOLINE	12/07/1990	2	4	E,Q	
			PIONEER OIL CO	092780	1304 E MAIN ST, FREDERICKSBURG	GASOLINE	04/04/1989	2	6	E,Q	
			STROEHER & OLPHERS PROPERTIES	091492	1301 E MAIN, FREDERICKSBURG	GASOLINE	10/09/1987	2	2A	E,Q	
			STROEHER & SON INC	110238	509 S ADAMS, FREDERICKSBURG	GASOLINE	12/18/1995	2	4	E,Q	
			STROEHER & SON INC	112204	119 E PARK ST, FREDERICKSBURG	GASOLINE, DIESEL	03/20/1997	2	4	E,Q	
	RMD/VCIO										
			KNOPP & METZGER PROPERTY	85	SOUTH ADAMS AND EAST PARK STREET, FREDERICKSBURG	TPH, PAHS, BTEX	01/05/1999		6	E	
	WPD/MSW										
			CITY OF FREDERICKSBURG LANDFILL	MSW00040	0.9 MILE E CITY LIMITS SOUTH SIDE OF FM 1631	MW-3, 22: VOCS (CHLOROBENZENE, 1,1-DICHLOROETHANE, CIS-1,2-DICHLOROETHYLENE, METHYLENE CHLORIDE)	12/31/2004	2A	2B	E,Q,V2	
	WSD/W RP&A										
			STAFFORD	EF9105007	LOWER CRABAPPLE ROAD, NORTH OF FREDERICKSBURG	NITRATES	05/01/1991	2D	2B	Q,V2	
GOLIAD											
	RMD/PST		TEXAS STAR INVESTMENTS	111033	108 S JEFFERSON, GOLIAD	UNKNOWN	05/21/1996	2	2A	E,Q	
			TINDOL PETROLEUM TEXACO	093636	RT 2, GOLIAD	UNKNOWN, GASOLINE	09/18/1989	5B	4	E,Q	
GONZALES											
	RMD/PST		CINCO J INC	113710	COMMERCE ST, SMILEY	GASOLINE	12/02/1998	2	6	E,Q	
			JOHN FIETSAM INC	112358	IH 10, WAELDER	GASOLINE, DIESEL	06/04/1997	2	2A	E,Q	
			JOHNSON OIL FORMER CINCO J INC	111379	1315 SEYDLER RD, GONZALES	UNKNOWN	07/31/1996	2	4	E,Q	
	RMD/VC										
			GONZALES STATION	1624	6862 COUNTY ROAD 240, WAELDER	VOCS, TPH	08/08/2003		2	E	
GRAY											
	RMD/PST		CROCKETT BROCK	097200	FM 291, ALANREED	GASOLINE	10/11/1990	5B	2A	E,Q	

TABLE 1
GROUNDWATER CONTAMINATION CASE DESCRIPTION BY COUNTY
TEXAS COMMISSION ON ENVIRONMENTAL QUALITY

COUNTY	DIVISION	NEW CASES	FILE NAME	FILE NUMBER	LOCATION	CONTAMINATION DESCRIPTION	DATE	ENFORCEMENT STATUS		DATA QUALITY	SECTION 5.236
GRAY											
	RMD/PST		TAYLOR PETROLEUM	111657	201 E 2ND, LEFORS	GASOLINE	09/06/1996	2	4	E,Q	
	RMD/CA										
			CELANESE LTD	30072	FM 2300 PAMPA 79065	BENZENE, ACETONE, MTBE	05/06/1992	2C	4,5	EQV	
	WPD/MSW										
			CITY OF PAMPA LANDFILL	MSW2238	.5 MILES NORTHEAST OF THE CITY OF PAMPA GRAY COUNTY	MW-3: VOCS (TETRACHLOROETHYLENE)	12/31/2004	2A	2A	E,Q,V2	
GRAYSON											
	RMD/PST		CARLS SAUSAGE CO	106300	123 N BOND, WHITEWRIGHT	DIESEL	03/09/1993	2	2A	E,Q	
			CHAPMAN INC	106448	1703 N WOODS, SHERMAN	GASOLINE	02/26/1993	2	2A	E,Q	
		*	CHAPMAN INC	116619	2008 TEXOMA PKWY, SHERMAN	GASOLINE	11/07/2004	1B	1A	E,Q	
			DIAMOND CROWN BUSINESS LLC	112138	317 N HWY 377, COLLINSVILLE	UNKNOWN	02/25/1997	2	6	E,Q	
			DOUGLAS DISTRIBUTING CO	112551	1320 S AUSTIN, DENISON	GASOLINE	08/22/1997	2	4	E,Q	
			DR. ROBERT W. REHMET (SON)	103794	438 W HOUSTON ST, SHERMAN	GASOLINE, DIESEL	08/12/1992	1B	1A	E,Q	
			HARPER ROBERT	116286	202 E PECAN, SHERMAN	UNKNOWN	08/10/2004	1B	1A	E,Q	
			PASSPORT OIL CO	098715	1420 S AUSTIN, DENISON	GASOLINE	04/23/1991	2	2A	E,Q	
		*	PLYLER CONSTRUCTION INC	116481	3505 N TEXOMA PKWY, SHERMAN	GASOLINE	01/04/2005	1B	1A	E,Q	
			RESTRUCTURE PETRO MKTG SVCS	109520	608 MAIN, WHITESBORO	GASOLINE	04/06/1995	2	2A	E,Q	
	RMD/CA										
			PERRIN AIR FORCE BASE	52042	DENISON	ACID, ASSOC. MINERALS, ORGANICS, METALS	05/01/1991	2B	2A	E,Q,V,2	
			RAYTHEON	38853	6410 US HWY 75 SOUTH SHERMON 75090	VOC'S SVOC'S	06/01/1988	2B	4	EQ	
			TEXAS INSTRUMENTS INC	30427	6410 HIGHWAY 75 S SHERMAN 75090	SOLVENTS, DIESEL	06/01/1988	2B	4	E,Q,V,2	
			WJ SMITH WOOD PRESERVING CO	31332	1700 W MORTON ST DENISON 75020	VOCS, SVOCS	01/20/1988	4	2,4,5	EQ	
	RMD/VC										
			C. D. LOE, ANCHOR RANCH	0524	ROUTE 3, BOX 513A, CEMETERY ROAD, POTTSBORO	BENZENE	05/14/1997		0	E	
	WPD/MSW										
			GREATER TEXOMA UTILITY AUTHORITY LANDFILL	MSW00648	7 MILE NE SHERMAN 0.75 MILE W US HIGHWAY 69 OFF DRIPPING SPRINGS ROAD	MW-3, 5, 7, 8, 11: VOCS (CHLOROBENZENE, 1,1-DICHLOROETHANE, 1,2-DICHLOROETHYLENE, CIS-1,2-DICHLOROETHYLENE, PCE, VINYL CHLORIDE)	12/31/2004	2B	4,5	E,Q,V2	
GREGG											
	RMD/PST		1400 WEST COTTON LLC	105979	1400 W COTTON ST, LONGVIEW	DIST F OIL	12/22/1992	2	4	E,Q	
			AMPCO PITTSBURGH CORP	111980	300 KODAK BLVD, LONGVIEW	GASOLINE, DIESEL	11/20/1996	2	4	E,Q	
			BASIC ENERGY SERVICES INC	115480	5527 ESTES PKWY, LONGVIEW	GASOLINE	12/31/2001	2	2A	E,Q	
			BLACKSON HARVEY	107038	807 E MARSHALL, LONGVIEW	GASOLINE	03/26/1993	5B	4	E,Q	
			BLAIR JOHN	102959	1101 N 4TH ST, LONGVIEW	GASOLINE	03/26/1992	2	4	E,Q	
			BOLT SERVICE CO LTD	101143	12920 RUSK CTY RD 1122, KILGORE	GASOLINE, DIESEL	12/10/1991	2	2A	E,Q	
			CAL MAINE FOODS INC	095632	JOY WRIGHT MT RD, KILGORE	GASOLINE	03/26/1990	1B	1A	E,Q	
			CHEVRON PRODUCTS CO	094109	IH 20, KILGORE	GASOLINE, WASTE OIL	06/29/1989	2	4	E,Q	
			CITY OF LONGVIEW	095634	133 TIMPSON ST, LONGVIEW	GASOLINE, DIESEL	02/12/1990	2	2A	E,Q	
			COASTAL CHEMICAL CO INC	113159	1312 INDUSTRIAL AVE, KILGORE	GASOLINE, DIESEL	05/15/1998	2	6	E,Q	
			CORNER MARKET	102931	601 N MAIN, GLADEWATER	GASOLINE	05/27/1992	2	6	E,Q	
			DARR EQUIPMENT CO	096345	S HWY 1845, LONGVIEW	WASTE OIL	08/06/1990	2	2A	E,Q	
			DUSTY RHODES FORD INC	114251	1615 N HWY 259, KILGORE	GASOLINE	01/08/1999	1B	1A	E,Q	

TABLE 1
GROUNDWATER CONTAMINATION CASE DESCRIPTION BY COUNTY
TEXAS COMMISSION ON ENVIRONMENTAL QUALITY

COUNTY / DIVISION	NEW CASES	FILE NAME	FILE NUMBER	LOCATION	CONTAMINATION DESCRIPTION	DATE	ENFORCEMENT STATUS		DATA QUALITY	SECTION 5.236
GREGG										
RMD/PST		EASTER HILL LTD	114957	4700 JUDSON RD, LONGVIEW	UNKNOWN	05/23/2000	2	2A	E,Q	
		EASTER HILL LTD	114958	808 E BROADWAY, GLADEWATER	GASOLINE, DIESEL	05/23/2000	2	2A	E,Q	
		EASTER HILL LTD	114967	1000 PINE TREE RD, LONGVIEW	UNKNOWN	05/23/2000	2	2A	E,Q	
		EASTER HILL LTD	114968	1316 ALPINE ST, LONGVIEW	UNKNOWN	05/23/2000	2	6	E,Q	
		EASTER HILL LTD	114971	451 S HIGH ST, LONGVIEW	UNKNOWN	05/23/2000	2	2A	E,Q	
		EASTER HILL LTD	114972	2851 N EASTMAN RD, LONGVIEW	UNKNOWN	05/23/2000	2	2A	E,Q	
		EK BENNETT INC	092877	100 W COTTON, LONGVIEW	GASOLINE	04/21/1989	2	2A	E,Q	
		ELDER WINTER	101399	300 E NORTH, KILGORE	GASOLINE, HYDR FLUID	01/02/1991	2	6	E,Q	
		EVILSIZER CHARLES	114260	302 S TYLER, GLADEWATER	GASOLINE, DIESEL	01/08/1999	2	6	E,Q	
	*	EZ MART STORES INC	115906	1501 PINE TREE RD, LONGVIEW	GASOLINE	04/05/2001	1B	1A	E,Q	
		FFP OPERATING PARTNERS	092843	4306 W MARSHALL, LONGVIEW	GASOLINE	03/28/1989	2	2A	E,Q	
		FOOD FAST CORP	103626	1515 MOBBERLY ST, LONGVIEW	GASOLINE	06/26/1992	2	2A	E,Q	
		FOOD FAST HOLDINGS LTD	111733	611 E MARSHALL AVE, LONGVIEW	GASOLINE, DIESEL	09/29/1996	2	2A	E,Q	
		FOOD FAST HOLDINGS LTD	112679	2300 GILMER RD, LONGVIEW	GASOLINE	10/01/1997	2	2A	E,Q	
		GAMMON HUBERT	097050	HWY 149 @ FM 359, LONGVIEW	DIESEL	10/03/1990	2	6	E,Q	
		GLADEWATER NATIONAL BANK	094808	101 W UPSHUR, GLADEWATER	GASOLINE	02/13/1990	2	2A	E,Q	
		GREGG COUNTY OIL CO	096586	HWY 149, LAKEPORT	GASOLINE, DIESEL	08/17/1990	2	4	E,Q	
		GREGG COUNTY OIL CO	107160	300 N MAIN, GLADEWATER	GASOLINE	11/06/1992	2	4	E,Q	
		GREGG COUNTY OIL CO	112223	210 W TYLER, LONGVIEW	GASOLINE, DIESEL	03/31/1997	2	4	E,Q	
		GREGG COUNTY PCT 2	102818	3313 PINE TREE RD, LONGVIEW	DIESEL	04/17/1992	2	6	E,Q	
		HAYES MILLER ROOFING INC	094825	505 E COTTON ST, LONGVIEW	GASOLINE	02/09/1990	2	6	E,Q	
		HEAD INDUSTRIAL SERVICES INC	099005	4005 GARDINER MITCHELL PKWY, LAKEPORT	DIESEL	05/16/1991	2	4	E,Q	
		KIRBY OIL CO	113226	1410 N HWY 259, KILGORE	GASOLINE	06/05/1998	2	2A	E,Q	
		LETSINGER ROSA	114199	IH 20, GLADEWATER	GASOLINE	01/07/1999	5B	2A	E,Q	
		LONGVIEW BANK & TRUST	094226	2000 N EASTMAN RD, LONGVIEW	GASOLINE	11/20/1989	2	6	E,Q	
		LONGVIEW BANK & TRUST	097594	1200 S MOBBERLY AVE, LONGVIEW	GASOLINE	12/17/1990	2	2A	E,Q	
		MADE RITE BOTTLING CO	102926	320 INDUSTRIAL BLVD, LONGVIEW	GASOLINE, WASTE OIL	10/17/1992	2	6	E,Q	
		MAXEY OIL CO	092949	215 STANDARD ST, LONGVIEW	DIESEL	10/21/1989	5B	6	E,Q	
		MAXEY OIL CO	114494	1100 W UPSHUR, GLADEWATER	GASOLINE	03/11/1999	5B	2A	E,Q	
		MAXEY OIL CO	114660	101 N WHITE OAK RD, WHITE OAK	GASOLINE	07/02/1999	5B	2A	E,Q	
		MCS FUELS INC	093888	801 GILMER RD, LONGVIEW	GASOLINE	10/11/1989	2	2A	E,Q	
		NORRIS SMITH CO	115672	1708 JUDSON RD, LONGVIEW	UNKNOWN	03/07/2003	1B	1A	E,Q	
		POOL CO TEXAS INC	096435	304 WOODLAWN, KILGORE	GASOLINE, DIESEL	08/07/1990	2	6	E,Q	
		REEVES OIL CO INC	091968	700 E MAIN, KILGORE	GASOLINE	03/17/1988	2	2A	E,Q	
		REEVES OIL CO INC	095742	216 N MAIN, GLADEWATER	GASOLINE	06/01/1990	2	2A	E,Q	
		REEVES OIL CO INC	111673	601 S MOBBERLY ST, LONGVIEW	GASOLINE	09/23/1996	2	4	E,Q	
		RUSHTON DIANE	109507	2826 S HENDERSON BLVD, KILGORE	GASOLINE	05/17/1995	2	2A	E,Q	
		STATE LEAD PERFORMING	105769	700 E MARSHALL AVE, LONGVIEW	UNKNOWN	12/22/1992	5B	2A	E,Q	
		STOUDT DIST CO INC	097339	1403 W COTTON ST, LONGVIEW	GASOLINE	11/28/1990	2	6	E,Q	
		WALMART STORES INC	109124	1811 N HWY 259, KILGORE	WASTE OIL, OTHER	01/31/1995	2D	2A	E,Q	
		WHITE GARY & MATTHEWS DON	115970	424 S MOBBERLY AVE, LONGVIEW	UNKNOWN	05/10/2004	1B	1A	E,Q	
RMD/CA										
		ACF INDUSTRIES INC	31537	300 STEVENS ST LONGVIEW 75604	PCE,TCE,DCE	11/20/1991	3C	3	EQV2	
		BURLINGTON NORTHERN & SANTA FE RAILROAD	T1586	325 S CLUB DR LONGVIEW	CREOSOTE, PAHS, PCP, ARSENIC, CHROMIUM	03/13/1999	0	2	E	
		LEVI STRAUSS & CO	38266	KODAK BLVD LONGVIEW 75602	TETRACHLOROETHYLENE	10/29/1984	3B	5	EQV23	
		MERRITT TOOL CO	33042	702 OLD GLADEWATER HWY KILGORE 75662	CHROMIUM	06/12/1990	3B	3	EQ	
		ROYLE CONTAINER CO	39897	200 VALENTINE LN LONGVIEW 75606	VOCS, METALS	07/12/1994	3B	3	E	
		SKEETER PRODUCTS INC	30629	1 SKEETER RD KILGORE 75662	ACETONE	09/15/1993	2	1	E2	
		UNION TANK CAR CO	32631	FM 2087 LONGVIEW 75602	ORG	07/01/1995	1B	5	EQV2	
		WELLMAN INDUSTRIES	33350	7 INDUSTRIAL BLVD LONGVIEW 75604	CR, CD, NI, CU, ZN	05/15/1990	4A	3,4	E	

TABLE 1
GROUNDWATER CONTAMINATION CASE DESCRIPTION BY COUNTY
TEXAS COMMISSION ON ENVIRONMENTAL QUALITY

COUNTY / DIVISION	NEW CASES	FILE NAME	FILE NUMBER	LOCATION	CONTAMINATION DESCRIPTION	DATE	ENFORCEMENT STATUS		DATA QUALITY	SECTION 5.236
GREGG										
RMD/SC		GARLAND CREOSOTING	FILED BY SITE NAME	GARLAND ROAD NEAR SH 149, LONGVIEW TXD007330053	TRICHLOROETHYLENE, BENZO (E) PYRENE, BTEX, NAPHTALENE, POLYAROMATIC HYDROCARBONS (PAH)		5A, 4A, 3D, 2B&D, 1B	3	E,Q,V,1,2, 3	
		VODA PETROLEUM	FILED BY SITE NAME	211 DUNCAN ROAD, CLARKESVILLE, TX	BENZENE, 4-METHYL-2-PENTANONE, 1,1 DCE, VINYL CHLORIDE,PENTACHLOR OPHENOL, BIS-(2-ETHYLHEXYL)-PHTHALATE		5B, 2B, 1B	2B	E,Q,V1,2, 3	
RMD/VC										
		COASTAL UNILUBE DISTRIBUTION CENTER	1093	2204 NORTH LONGVIEW STREET, KILGORE	BENZENE , TPH	11/09/1999		5	E	
		DPC INDUSTRI ES, INC.	0749	HIGHWAY 149 SOUTH, LONGVIEW	CHLORINATED SOLVENTS, SVOCS, METALS	04/07/1998		5	E	
		DRESSER OIL TOOLS - AXELSON FACILITY	0824	110 INDUSTRIAL BOULEVARD, LONGVIEW	METALS, CL SOLVENTS	08/26/1998		4	E	
		E&S MANUFACTURING	0722	506 WEST HARRISON ROAD, LONGVIEW	BTEX, TPH	03/13/1998		0	E	
		MCLEND ON CLEANERS	1416	1410 JUDSON ROAD	CHLORINATED SOLVENTS	12/14/2001		2A	E	
		MCLEND ON CLEANERS	1524	709 GILMER ROAD, LONGVIEW	VOCS, CHLORINATED SOLVENTS	10/04/2002		1A	E	
		NORTHWEST VILLAGE - LONGVIEW	0272	1700 BLK NW LOOP 281 @ GILMER ROAD, LONGVIEW	CHLORINATED SOLVENTS	06/06/1996		5	E	
		PINETREE CENTRE	0286	1809 NW LOOP 281, LONGVIEW	CHLORINATED SOLVENTS	07/05/1996		5	E	
		SNOWMAX	1655	2734 FM 1252 WEST, KILGORE	VOCS, METALS	11/06/2003		2	E	
		SONNLEITNER PROPERTY	1535	NO ADDRESS, LONGVIEW	VOCS	11/06/2002		3	E	
		STEELMAN INDUSTRIES, INC.	0229	2706 HIGHWAY 135 NORTH, KILGORE	SOLVENTS	04/12/1996		5	E	
		ZIMMERMAN SIGN COMPANY	1593	201 KODAK BOULEVARD, LONGVIEW	VOCS, SVOCS, METALS, TPH, CHLORIN ATED SOLVENT	05/20/2003		2A	E	
RMD/VCIO										
	*	LONGVIEW SHOPPING CENTER	525	711 WOODED WAY	VOCS			1B	E	
		LOT 2 ALEX JORDAN SURVEY	374	NEC STATE HIGHWAY 259 AND US 80, LONGVIEW	VOCS, TPH	07/29/2003		6	E	
		SONNLEITNER PROPERTY	330	INTERSECTION 2ND STREET AND MARSHALL, LONGVIEW	VOCS, TPH	10/25/2002		1B	E	
		SOUTHSIDE US HIGHWAY 80	165	SOUTHSIDE US HIGHWAY 80, WHITE OAK	TPH, BTEX	02/17/2000		0	E	
		WAL MART STORE NO. 399- 02	337	NECREEL ROAD @ GILMER ROAD, LONGVIE W	VOCS, TPH	12/11/2002		6	E	
WQD/WQAS										
		UNION TANK CAR COMPANY	WQ02066	PLANT SITE ON FM 2087, @ 1/2 MILE SOUTHWEST OF THE INTERSECTION WITH FM 1845 AND @ 1/2 MILE SOUTHWEST OF LONGVIEW, GREGG COUNTY, TX.	NITRATE	09/01/1987	3C	5	E,Q	
GRIMES										
RMD/PST	*	A & J GROCERY	116612	1420 S LA SALLE, NAVASOTA	GASOLINE	04/19/2005	1B	1A	E,Q	
	*	DIAMOND SHAMROCK	116405	HWY 30, ROANS PRAIRIE	GASOLINE	07/09/2004	1B	1A	E,Q	
		DIAMOND SHAMROCK REF & MKTG CO	111921	416 E WASHINGTON, NAVASOTA	GASOLINE	10/30/1996	2	4	E,Q	
		FIRST STATE BANK OF BEDIAS	115348	22201 HWY 90 NORTH, BEDIAS	GASOLINE	09/03/1993	2	2A	E,Q	
		K J GREEN ENTERPRISES INC	114002	102 HWY 6, NAVASOTA	GASOLINE	01/06/1999	2	6	E,Q	
		NAVASOTA OIL CO	115177	203 S LASALLE, NAVASOTA	GASOLINE, DIESEL, WASTE OIL	03/13/2001	2	2A	E,Q	
		PHILLIPS PETROLEUM CO	091349	1411 S LASALLE, NAVASOTA	UNKNOWN	07/15/1987	2	2A	E,Q	

TABLE 1
GROUNDWATER CONTAMINATION CASE DESCRIPTION BY COUNTY
TEXAS COMMISSION ON ENVIRONMENTAL QUALITY

COUNTY	DIVISION	NEW CASES	FILE NAME	FILE NUMBER	LOCATION	CONTAMINATION DESCRIPTION	DATE	ENFORCEMENT STATUS		DATA QUALITY	SECTION 5.236
GRIMES											
	RMD/PST		TRUE TOM SR	098311	201 MAIN ST, SHIRO	GASOLINE, DIESEL	09/30/1990	2	2A	E,Q	
			WALTRIP ENTERPRISES INC	097944	414 FARQUHAR, NAVASOTA	GASOLINE	02/06/1991	2	6	E,Q	
	RMD/CA										
			CITGO PROD PIPELINE	T1914	NAVASOTA	BTEX, NAPTHALENE	10/16/2003	0A	3	EQV2	
			INTERNATIONAL PAPER CO	31894	HIGHWAY 6 N NAVASOTA 77868	CREOSOTE, SVOCS	03/05/1991	3A	4,5	E,Q,V,2,3	
	RMD/VCIO										
		*	TMPA TRACT 34 (BLACK FOREST INN)	506	2.5 MILES NORTH OF CAROLSON FM 244, CARLOS	TPH			0	E	
GUADALUPE											
	RMD/PST		EZ MART STORES INC	114428	700 FM 1103, CIBOLO	GASOLINE	01/27/1999	2	6	E,Q	
		*	EZ MART STORES INC	116401	1335 W COURT ST, SEGUIN	GASOLINE	10/30/2004	1B	1A	E,Q	
			LANGE MIKE	114334	1902 N AUSTIN, SEGUIN	GASOLINE, DIESEL	01/09/1999	2	2A	E,Q	
			PATEL NICK AND PETE PATEL	114478	IH 10, LULING	GASOLINE, DIESEL, WASTE OIL	02/23/1999	2	2A	E,Q	
			STANDARD GYPSUM CORP	106905	FM 78 RD, MCQUEENEY	GASOLINE, DIESEL	05/28/1993		2A	E,Q	
	RMD/CA										
			STRUCTURAL METALS INC	31533	STEEL MILL RD SEGUIN 78155	CR	09/30/1990	3A,3B	5	E,Q,V,2,3	
HALE											
	RMD/PST		CITY OF PLAINVIEW	114817	2103 COLUMBIA, PLAINVIEW	GASOLINE	12/01/1999	2	2A	E,Q	
			FRED GARRISON OIL CO	097260	310 E 5TH ST, PLAINVIEW	GASOLINE	10/22/1990	2	6	E,Q	
			FRED GARRISON OIL CO	105525	3701 OLTON RD, PLAINVIEW	GASOLINE, WASTE OIL, DIESEL	01/08/1993	2	6	E,Q	
			FRED GARRISON OIL CO	113045	1011 COLUMBIA, PLAINVIEW	GASOLINE	03/18/1998	2	4	E,Q	
			FRED GARRISON OIL CO	113289	501 N COLUMBIA, PLAINVIEW	GASOLINE	06/24/1998	2	6	E,Q	
			HORAN SPRAYING SERVICE	093761	E HWY 70, PLAINVIEW	JET FUEL	08/22/1989	2	2A	E,Q	
			HUDDLESTON JIM	108393	1113 N COLUMBIA, PLAINVIEW	GASOLINE	08/30/1994	2	2A	E,Q	
			MILLER FLYING SERVICE	113046	HALE CTY AIRPORT, PLAINVIEW	AV-GAS	03/18/1998	2	2A	E,Q	
			NATIONAL STATIONS	098670	501 E 5TH ST, PLAINVIEW	GASOLINE	04/17/1991	2	4	E,Q	
			NEAL BURNETT OIL CO	095194	401 E 5TH ST, PLAINVIEW	GASOLINE	03/22/1990	5B	2A	E,Q	
			PEACOCK PETE	096854	1211 AVE D, ABERNATHY	GASOLINE	10/01/1990	5B	6	E,Q	
			TAYLOR PETROLEUM CO	097906	301 W 5TH ST, PLAINVIEW	GASOLINE	01/28/1991	2	2A	E,Q	
			WEST TEXAS GAS INC	104069	HWY 70, PLAINVIEW	DIESEL	07/10/1992	2	4	E,Q	
			WILLIAMS ESTATE	109349	321 W 6TH ST, PLAINVIEW	GASOLINE	03/31/1995	5B	2A	E,Q	
	RMD/SSDAT										
			PLAINVIEW GROUNDWATER PLUME	FILED BY SITE NAME	INTERSECTION OF SW 3RD AND COLUMBIA STREETS, PLAINVIEW	ATRAZINE AND OTHER PESTICIDES, VOCS, SEMI-VOLS METALS		NONE	1A	HIGH	
	RMD/VC										
			MARTIN RESOURCES, INC.	1240	DIMMIT HIGHWAY, PLAINVIEW	NITRATE	08/02/2000		4	E	
	WQD/WQAS										
			EXCEL CORPORATION	WQ01463	IMMEDIATELY NORTHEAST OF THE INTERSECTION OF U.S. HWY.87 AND F.M. 3183, @ 1.5 MILES NORTH OF PLAINVIEW, TX.	CHLORIDE, NITRATE	01/01/1987	3A	4,5	E,Q	
	WSD/WRP&A		COOP TNRCC/TWDB	1143704	WELL NO. 11-43-704 (SAMPLE NO. H712018) (1143704)[CITY OF KRESS, WELL #5]	ATRAZINE	07/12/2001	1B	1B	E,Q,V2	

TABLE 1
GROUNDWATER CONTAMINATION CASE DESCRIPTION BY COUNTY
TEXAS COMMISSION ON ENVIRONMENTAL QUALITY

COUNTY	DIVISION	NEW CASES	FILE NAME	FILE NUMBER	LOCATION	CONTAMINATION DESCRIPTION	DATE	ENFORCEMENT STATUS		DATA QUALITY	SECTION 5.236
HALE											
	WSD/WRP&A		COOP TNRCC/TWDB	1149512	WELL NO. 11-49-512 (SAMPLE NO. 1230212) (1149512)[HALFWAY WATER SUPPLY, WELL #2]	ATRAZINE	01/23/2002	1B	1B	E,Q,V2	
			HIGH PLAINS UWCD NO. 1 SAMPLING PROGRAM	2303201	WELL NO. 23-03-201 (SAMPLE 189-1-2)	2,4-D	04/04/1989	1D,1B	1B	E,Q,V2	
			HIGH PLAINS UWCD NO. 1 SAMPLING PROGRAM	2303802	WELL NO. 23-03-802 (SAMPLE 189-1-1)	2,4-D	03/30/1989	1D,1B	1B	E,Q,V2	
			PANHANDLE COOP TNRCC/TWDB	1152208	WELL NO. 11-52-208 (SAMPLE NO. H7120110) (1152208)	ATRAZINE	07/12/2001	1B	1B	E,Q,V2	
HALL											
	RMD/PST		BCK MCQUEEN INC	115228	305 BOYKIN DR, MEMPHIS	GASOLINE	08/14/2001	1B	1A	E,Q	
		*	ENVIRONMENTAL IMPACT	116535	MAIN, MEMPHIS	GASOLINE	11/02/1999	5B	1A	E,Q	
			NEWKIRK CHRIS	115964	123 S BOYKIN, MEMPHIS	UNKNOWN	07/04/2003	1B	1A	E,Q	
			O R SAYE ENTERPRISES	094567	921 NOEL ST, MEMPHIS	GASOLINE	02/08/1990	5B	4	E,Q	
			TXDOT	106930	220 E NOEL, MEMPHIS	GASOLINE	05/02/1993	2	2A	E,Q	
HARDEMAN											
	RMD/PST		ABELL OIL CO INC	092064	102 E 11TH ST, QUANAH	GASOLINE	07/22/1988	5B	2A	E,Q	
			ARCHER DANIELS MIDLAND CO	094463	600 E NELSON, QUANAH	GASOLINE, HYDR FLUID	12/02/1989	2	2A	E,Q	
			HOLMES KEN	092066	100 W 11TH ST, QUANAH	GASOLINE	07/25/1988	5B	2A	E,Q	
			JONES OIL CO	091958	201 W 11TH ST, QUANAH	GASOLINE	06/16/1988	5B	2A	E,Q	
			L & M FOOD INC	093681	700 S 2ND ST, CHILLICOTHE	GASOLINE	09/12/1989	2	4	E,Q	
			LOWELL SLATON	102506	100 N MAIN ST, QUANAH	GASOLINE, DIESEL	04/16/1992	5B	2A	E,Q	
			QUANAH OIL CO	114195	106 KING5, QUANAH	GASOLINE, DIESEL	01/07/1999	2	2A	E,Q	
			ROSS ENERGY INC	092867	401 MAIN, QUANAH	GASOLINE	04/18/1989	5B	2A	E,Q	
			STERMER OIL CO	092028	HWY 287, QUANAH	GASOLINE	07/07/1988	5B	2A	E,Q	
HARDIN											
	RMD/PST		BROOKSHIRE BROTHERS	116248	750 E HWY 105, SOUR LAKE	UNKNOWN	09/17/2003	1B	1A	E,Q	
			E Z MART STORES INC	115212	N HWY 92, SILSBEE	GASOLINE	07/05/2001	1B	1A	E,Q	
			FFP OPERATING PARTNERS	114907	2343 HWY 69, LUMBERTON	UNKNOWN	12/07/1999	2	2A	E,Q	
			FULLER OIL CO INC	099722	FM 418, SILSBEE	GASOLINE	05/28/1991	2	2A	E,Q	
			FULLER OIL CO INC	101050	210 S HWY 96, SILSBEE	GASOLINE	10/01/1991	2	2A	E,Q	
			FULLER OIL CO INC	114356	2929 N HWY 326, SOUR LAKE	GASOLINE	02/01/1999	2	2A	E,Q	
			FULLER OIL CO INC	114359	W FM 418 RD, SILSBEE	GASOLINE	02/04/1999	2	2A	E,Q	
			FULLER OIL CO INC	114360	201 FM 770 RD, SARATOGA	GASOLINE, DIESEL	02/04/1999	2	2A	E,Q	
			J H JONES OIL CO	114373	FM 418, SILSBEE	GASOLINE	01/11/1999	2	2A	E,Q	
			LOUISIANA PACIFIC CORP	115165	715 N HWY 92, SILSBEE	GASOLINE	05/04/2001	2	6	E,Q	
			MAHOUD TAHIR	116029	315 S PINE, KOUNTZ	UNKNOWN	08/29/2003	1B	1A	E,Q	
			TRI CON INC	112914	PINEWOOD BLVD, SOUR LAKE	GASOLINE	02/13/1998	2	2A	E,Q	
			W D MILLER INC	095280	FM 770, SARATOGA	GASOLINE	03/22/1990	2	4	E,Q	
	RMD/CA										
			SOUTH HAMPTON REFINING CO	30672	HIGHWAY 418 SILSBEE 77656	HYDROCARBONS	04/08/1993	3B	5	E,V2	
	RMD/SC										
			TOUPS	FILED BY SITE NAME	W SIDE OF HIGHWAY 326 2.1 MILES N OF INTERSECTION OF HIGHWAY 326 & HIGHWAY 105 IN SOUR LAKE	LEAD, PENTACHLOROPHENOL		5B, 3B, 2B, 1B	5D& E	E,Q,V1,2, 3	
HARRIS											
	RMD/PST		3601 OST CORP	115866	3601 OLD SPANISH TRL, HOUSTON	UNKNOWN	08/23/2003	1B	1A	E,Q	
			7 CIRCLE C STORE	109094	1722 S SHAVER, PASADENA	GASOLINE	02/17/1995	2	2A	E,Q	
			A & A INC	112327	8601 MARTIN LUTHER KING BLVD, HOUSTON	UNKNOWN	05/27/1997	2	2A	E,Q	

TABLE 1
GROUNDWATER CONTAMINATION CASE DESCRIPTION BY COUNTY
TEXAS COMMISSION ON ENVIRONMENTAL QUALITY

COUNTY DIVISION	NEW CASES	FILE NAME	FILE NUMBER	LOCATION	CONTAMINATION DESCRIPTION	DATE	ENFORCEMENT STATUS		DATA QUALITY	SECTION 5.236
HARRIS										
RMD/PST		A & J ENTERPRISES INC	116088	7440 LONG POINT, HOUSTON	UNKNOWN	11/26/2003	1B	1A	E,Q	
		A & S PARTNERS INC	115596	11055 S SAM HOUSTON EAST, HOUSTON	GASOLINE	10/29/2002	2	2A	E,Q	
		A AND K FOOD STORE	107480	7004 BELLFORT, HOUSTON	GASOLINE	12/16/1993	2	2A	E,Q	
		A N RUSCHE DIST CO	098545	11404 HWY 290, HOUSTON	GASOLINE	04/08/1991	2	2A	E,Q	
		A N RUSCHE DIST CO	098993	14036 LEE RD, HOUSTON	GASOLINE, WASTE OIL	05/09/1991	2	2A	E,Q	
		A N RUSCHE DIST CO	109442	18903 FM 1488, MAGNOLIA	GASOLINE	04/13/1995	2	4	E,Q	
		A N RUSCHE DIST CO	111892	1003 STUDEMONT, HOUSTON	GASOLINE	10/20/1996	2	2A	E,Q	
		A N RUSCHE DISTRIBUTING	111484	3331 SPENCER HWY, PASADENA	GASOLINE	07/29/1996	2	2A	E,Q	
		A N RUSCHE DISTRIBUTING	111486	4509 HWY 6, HOUSTON	GASOLINE	07/29/1996	2	2A	E,Q	
		A N RUSCHE DISTRIBUTING	111488	7730 DECKER DR, HIGHLANDS	GASOLINE	07/28/1996	2	2A	E,Q	
		A N RUSCHE DISTRIBUTING	113911	8103 SOUTHWEST FWY, HOUSTON	GASOLINE	01/08/1999	2	6	E,Q	
		A N RUSCHE DISTRIBUTING	116043	24930 ALDINE WESTFIELD RD, SPRING	UNKNOWN	10/02/2003	2	2A	E,Q	
		AAMIE ENTERPRISES INC	115171	10030 HOMESTEAD RD, HOUSTON	GASOLINE	05/09/2001	1B	1A	E,Q	
		ABDULLAH IQBAL	115564	2308 S SHAVER, PASADENA	GASOLINE	02/04/2002	2	2A	E,Q	
		ABDULLAH MOHAMMAD	108579	5545 LAWNDALE, HOUSTON	GASOLINE	10/05/1994	2	2A	E,Q	
		ABLE SUPPLY CO	113892	5220 TEXAS, HOUSTON	GASOLINE, DIESEL, WASTE OIL	01/11/1999	2	2A	E,Q	
		ABUSALAH ALBERT	112167	8521 STELLA LINK, HOUSTON	UNKNOWN	03/10/1997	5B	2A	E,Q	
		ADAMS CURTIS	113441	5203 N SHEPHERD, HOUSTON	GASOLINE	09/23/1998	2	2A	E,Q	
		AKBER ALLAUDDIN	111530	14648 WALTERS RD, HOUSTON	GASOLINE	08/19/1996	5B	6	E,Q	
		ALBERTSONS INC	115543	13150 W LITTLE YORK, HOUSTON	GASOLINE	08/19/2002	2	2A	E,Q	
		ALFARO CARLOS	102306	415 ALLEN GENOA, SOUTH HOUSTON	GASOLINE, DIESEL	03/23/1992	5B	6	E,Q	
		ALI MOMIN RAHIM	115205	9939 BESSEMER, HOUSTON	GASOLINE	03/27/2001	1B	1A	E,Q	
		ALIKAROWADIA SHAOUKAT	115423	1002 HOLLAND ST, JACINTO CITY	GASOLINE	09/24/2001	2	2A	E,Q	
		ALL SEASONS	115709	15050 BEECHNUT, HOUSTON	WASTE OIL	12/11/2002	2	2A	E,Q	
		ALLIED AVIATION FUELING CO	107536	2050 FUEL STORAGE RD, HOUSTON	WASTE OIL, OTHER	12/03/1993	2	2A	E,Q	
		ALMON INC	112249	6201 LYONS AVE, HOUSTON	UNKNOWN	09/18/1996	2	4	E,Q	
	*	ALMOOD TALHA	116708	14455 EAST FWY, HOUSTON	GASOLINE	09/15/2005	1B	1A	E,Q	
		ALPINE STORES INC	115284	6475 HILLCROFT, HOUSTON	GASOLINE	09/11/2001	2	2A	E,Q	
		ALSAATI MOHAMED ASHRAF	115088	5307 LOCKWOOD, HOUSTON	UNKNOWN	12/14/2000	5B	2A	E,Q	
	*	AMERICAN PIONEER DEVELOPMENT	109501	15755 WOOD FOREST BLVD, CHANNELVIEW	GASOLINE	06/06/1995	2	2A	E,Q	
		ANGEL BRUCE	106409	711 W MAIN, LA PORTE	GASOLINE	03/31/1993	2	2A	E,Q	
		ANGELS ENTERPRISE	107239	9700 SPENCER HWY, LA PORTE	GASOLINE	10/15/1993	2	2A	E,Q	
		ARC ENTERPRISES INC	116012	7922 PARK PLACE BLVD, HOUSTON	UNKNOWN	06/28/2004	1B	1A	E,Q	
	*	ARCHSTONE SMITH OPER TRUST	116609	HERMANN DR, HOUSTON	GASOLINE	02/15/2005	1B	1A	E,Q	
		AUTHORLEE IDA	115324	3839 S LOOP EAST, HOUSTON	GASOLINE	08/23/2001	1B	1A	E,Q	
		AUTOMATED CAR WASH SYSTEMS INC	112014	1038 GESSNER, HOUSTON	UNKNOWN	01/02/1997	2	2A	E,Q	
		AVIS RENT A CAR SYS INC	116255	4960 WRIGHT RD, HOUSTON	UNKNOWN	06/21/2004	2	2A	E,Q	
		AVIS RENT A CAR SYSTEM	095393	7714 AIRPORT BLVD, HOUSTON	WASTE OIL, GASOLINE	04/20/1990	2	6	E,Q	
	*	B & M ELECTRICAL CONTRACTORS	116528	3111 EUNICE ST, HOUSTON	GASOLINE	04/01/2005	1B	1A	E,Q	
		BAKER OIL TOOLS	095121	9100 EMMOTT RD, HOUSTON	CHEMICAL	04/02/1990	2	6	E,Q	
	*	BAL CHAN INC DBA QUICK & EASY	116370	12010 SPRING CYPRESS RD, TOMBALL	GASOLINE	02/14/2004	1B	1A	E,Q	
		BALDWIN RICHARD	114607	800 SHELDON, CHANNELVIEW	UNKNOWN	05/27/1999	1B	1A	E,Q	
		BANK ONE TEXAS NA	096578	1800 SHERWOOD FOREST DR, HOUSTON	GASOLINE, DIESEL	08/16/1990	2	2A	E,Q	
		BASHIR FEROZ	116254	9350 NORTH FWY, HOUSTON	UNKNOWN	05/25/2004	2	6	E,Q	
		BATTESTIN LAVERNE	112641	2600 S RICHEY, HOUSTON	GASOLINE	09/22/1997	2	2A	E,Q	
		BERNSHAUSEN OIL	109986	1300 AVE H, ROSENBERG	GASOLINE	11/29/1995	2	6	E,Q	
		BOB ROBERTSON INC	115950	3200 TELEPHONE RD, HOUSTON	GASOLINE	12/04/2003	2	6	E,Q	
	*	BOLDREGHINI EUGENE	114891	2701 YALE, HOUSTON	GASOLINE	01/10/2000	2	2A	E,Q	
		BOOTH LUMBER	114643	7218 E MOUNT HOUSTON RD, HOUSTON	GASOLINE	06/24/1999	1B	1A	E,Q	
		BOULOS ISMAT B	107920	16121 E IH 10, CHANNELVIEW	DIESEL	11/28/1993	2	2A	E,Q	
		BRH RIVER OAKS LTD PARTNERSHIP	115750	3435 WESTHEIMER, HOUSTON	UNKNOWN	06/04/2003	2	2A	E,Q	
		BROWNIES UNDERWOOD INC	115928	1322 UNDERWOOD, DEER PARK	GASOLINE	06/30/2003	2	2A	E,Q	
		BUDJET FOOD STORE	113428	5110 E MOUNT HOUSTON, HOUSTON	GASOLINE	09/23/1998	2	2A	E,Q	
		BURLINGTON COAT FACTORY	091016	7500 BELLAIRE BLVD, HOUSTON	GASOLINE	08/22/1984	2	2A	E,Q	

TABLE 1
GROUNDWATER CONTAMINATION CASE DESCRIPTION BY COUNTY
TEXAS COMMISSION ON ENVIRONMENTAL QUALITY

COUNTY DIVISION	NEW CASES	FILE NAME	FILE NUMBER	LOCATION	CONTAMINATION DESCRIPTION	DATE	ENFORCEMENT STATUS		DATA QUALITY	SECTION 5.236
HARRIS										
RMD/PST	*	BURLINGTON NORTHERN SANTA FE	116618	214 BRISBANE RD, HOUSTON	GASOLINE	09/07/2004	1B	1A	E,Q	
		C J SOUNDS UNLIMITED INC	115860	1418 N GESSNER RD, HOUSTON	GASOLINE	09/11/2003	5B	1A	E,Q	
		CENDANT CAR RENTAL GROUP	108522	7710 AIRPORT BLVD, HOUSTON	GASOLINE	06/10/1994	2	2A	E,Q	
		CENDANT CAR RENTAL GROUP INC	094060	4733 RICHMOND AVE, HOUSTON	GASOLINE	11/15/1989	2	2A	E,Q	
		CENDANT CAR RENTAL GROUP INC	109004	920 STREY LN, HOUSTON	GASOLINE	01/05/1995	2	2A	E,Q	
		CHAMSINE MOHAMMED	115183	7502 OLD GALVESTON RD, HOUSTON	GASOLINE, WASTE OIL	03/09/2001	2	2A	E,Q	
		CHEVRON	116093	13755 CYPRESS N HOUSTON, CYPRESS	UNKNOWN	10/24/2003	2	6	E,Q	
		CHEVRON	116201	5215 RICHMOND AVE, HOUSTON	UNKNOWN	11/04/2002	1B	1A	E,Q	
		CHEVRON EMC	094130	995 BUNKER HILL, HOUSTON	GASOLINE	04/25/1989	2	6	E,Q	
		CHEVRON EMC	097713	2401 CAMPBELL RD, HOUSTON	GASOLINE, WASTE OIL	11/08/1990	2	2A	E,Q	
		CHEVRON EMC	104593	4515 W FUQUA ST, HOUSTON	GASOLINE	09/20/1991	2	2A	E,Q	
		CHEVRON EMC	106047	4401 W 18TH ST, HOUSTON	GASOLINE	01/26/1993	2	2A	E,Q	
		CHEVRON EMC	106250	13402 HOLLY PK, CHANNELVIEW	GASOLINE	02/26/1993	2	2A	E,Q	
		CHEVRON EMC	116164	10005 BEECHNUT ST, HOUSTON	UNKNOWN	11/10/2003	1B	1A	E,Q	
	*	CHEVRON EMC	116337	15050 OLD HUMBLE RD, HUMBLE	GASOLINE	10/21/2003	1B	1A	E,Q	
	*	CHEVRON EMC	116541	5027 E IH 10, BAYTOWN	GASOLINE	04/29/2005	1B	1A	E,Q	
		CHEVRON PRODUCTS CO	091932	7330 HWY 59, HOUSTON	UNKNOWN	04/26/1988	2	2A	E,Q	
		CHEVRON PRODUCTS CO	092081	2025 CAMPBELL, HOUSTON	GASOLINE	08/16/1988	2	4	E,Q	
		CHEVRON PRODUCTS CO	092136	4400 LOCKWOOD, HOUSTON	GASOLINE	09/19/1988	2	6	E,Q	
		CHEVRON PRODUCTS CO	092216	9602 HILLCROFT, HOUSTON	GASOLINE	10/14/1988	2	2A	E,Q	
		CHEVRON PRODUCTS CO	092288	14920 OLD HUMBLE RD, HOUSTON	GASOLINE	10/03/1988	2	2A	E,Q	
		CHEVRON PRODUCTS CO	092730	8791 KATY FWY, HEDWIG VILLAGE	UNKNOWN	03/27/1989	2	4	E,Q	
		CHEVRON PRODUCTS CO	092764	3503 GULF FWY, HOUSTON	GASOLINE	03/17/1989	2	4	E,Q	
		CHEVRON PRODUCTS CO	092942	4503 GARTH RD, BAYTOWN	GASOLINE	08/30/1988	2	2A	E,Q	
		CHEVRON PRODUCTS CO	093021	2821 RED BLUFF, PASADENA	UNKNOWN	05/17/1989	2	2A	E,Q	
		CHEVRON PRODUCTS CO	100223	6115 ROOT RD, SPRING	HYDR FLUID	02/06/1991	2	4	E,Q	
		CHEVRON PRODUCTS CO	106527	2610 HWY 146, BAYTOWN	UNKNOWN	02/04/1993	2	2A	E,Q	
		CHEVRON PRODUCTS CO	106594	6783 HWY 6, HOUSTON	GASOLINE	03/17/1993	2	2A	E,Q	
		CHEVRON PRODUCTS CO	108433	7017 E FM 1960, HUMBLE	GASOLINE	07/19/1994	2	2A	E,Q	
		CHEVRON PRODUCTS CO	108797	10245 MARKET STREET RD, JACINTO CITY	GASOLINE	09/06/1994	2	4	E,Q	
		CHEVRON PRODUCTS CO	108817	1002 MONTROSE BLVD, HOUSTON	GASOLINE	10/26/1994	2	2A	E,Q	
		CHEVRON PRODUCTS CO	110034	922 W ALABAMA, HOUSTON	GASOLINE	11/06/1995	2	2A	E,Q	
		CHEVRON PRODUCTS CO	110281	5701 ANTOINE, HOUSTON	GASOLINE	12/18/1995	2	4	E,Q	
		CHEVRON PRODUCTS CO	110360	6606 LAWNDALE, HOUSTON	UNKNOWN	01/15/1996	2	6	E,Q	
		CHEVRON PRODUCTS CO	110361	8370 WINKLER, HOUSTON	GASOLINE	01/16/1996	2	2A	E,Q	
		CHEVRON PRODUCTS CO	110432	3210 TREASCHWIG RD, HUMBLE	GASOLINE	01/26/1996	2	2A	E,Q	
		CHEVRON PRODUCTS CO	110458	2123 HWY 90, CROSBY	GASOLINE	01/26/1996	2	6	E,Q	
		CHEVRON PRODUCTS CO	110550	13811 HWY 59, SUGAR LAND	GASOLINE	02/07/1996	2	2A	E,Q	
		CHEVRON PRODUCTS CO	110556	2750 GESSNER DR, HOUSTON	GASOLINE	03/20/1996	2	2A	E,Q	
		CHEVRON PRODUCTS CO	110567	11701 KATY FWY, HOUSTON	GASOLINE	12/18/1995	2	6	E,Q	
		CHEVRON PRODUCTS CO	115367	5660 WESTHEIMER, HOUSTON	UNKNOWN	01/16/2002	2	2A	E,Q	
		CHEVRON PRODUCTS CO	115491	19610 TOMBALL PKWY, HOUSTON	GASOLINE	04/02/2002	2	6	E,Q	
		CHEVRON PRODUCTS CO	115513	1111 RANKIN RD, HOUSTON	GASOLINE	04/22/2002	1B	1A	E,Q	
		CHEVRON PRODUCTS CO	115848	8201 KATY FWY, HOUSTON	GASOLINE	05/28/2003	2	2A	E,Q	
		CHEVRON PRODUCTS CO	116126	13155 FM 1960 RD, HOUSTON	UNKNOWN	10/27/2003	1B	1A	E,Q	
		CHEVRON PRODUCTS CO	116132	12860 MEMORIAL DR, HOUSTON	UNKNOWN	11/23/2003	1B	1A	E,Q	
		CHEVRON PRODUCTS CO	116136	15505 WALLISVILLE RD, HOUSTON	UNKNOWN	10/17/2003	1B	1A	E,Q	
		CHEVRON PRODUCTS CO	116137	8902 FALLBROOK DR, HOUSTON	UNKNOWN	11/06/2003	2	2A	E,Q	
		CHEVRON PRODUCTS CO	116146	9805 S MAIN ST, HOUSTON	UNKNOWN	11/06/2003	1B	1A	E,Q	
		CHEVRON PRODUCTS CO	116148	4981 N HWY 6, HOUSTON	UNKNOWN	11/14/2003	1B	1A	E,Q	
		CHEVRON PRODUCTS CO	116160	6707 SAM HOUSTON PKWY, HOUSTON	UNKNOWN	11/05/2003	1B	1A	E,Q	
		CHEVRON PRODUCTS CO	116161	444 W FM 1960, HOUSTON	UNKNOWN	11/05/2003	1B	1A	E,Q	
		CHEVRON PRODUCTS CO	116162	11302 WESTHEIMER RD, HOUSTON	UNKNOWN	11/05/2006	1B	1A	E,Q	
		CHEVRON PRODUCTS CO	116169	2494 S HWY 6, HOUSTON	UNKNOWN	11/07/2003	1B	1A	E,Q	
		CHEVRON PRODUCTS CO	116219	HWY 6, HOUSTON	UNKNOWN	11/03/2003	1B	1A	E,Q	

TABLE 1
GROUNDWATER CONTAMINATION CASE DESCRIPTION BY COUNTY
TEXAS COMMISSION ON ENVIRONMENTAL QUALITY

COUNTY DIVISION	NEW CASES	FILE NAME	FILE NUMBER	LOCATION	CONTAMINATION DESCRIPTION	DATE	ENFORCEMENT STATUS		DATA QUALITY	SECTION 5.236
HARRIS										
RMD/PST		CHEVRON PRODUCTS CO	116314	2306 NORTHPARK DR, KINGWOOD	UNKNOWN	10/02/2003	1B	1A	E,Q	
	*	CHEVRON PRODUCTS USA	116397	875 N MASON RD, KATY	GASOLINE	09/02/2004	1B	1A	E,Q	
		CHEVRON USA INC	115778	14711 S MAIN, HOUSTON	UNKNOWN	08/06/2003	2	6	E,Q	
	*	CHRISTY GEORGE	101127	814 COLLEGE, SOUTH HOUSTON	GASOLINE, WASTE OIL	12/23/1991	2	6	E,Q	
		CHRISTY MRS G W JR	105105	21 SPENCER HWY, HOUSTON	GASOLINE	08/24/1992	2	6	E,Q	
		CHRYSLER REALTY CORP	115153	7250 GULF FWY, HOUSTON	GASOLINE	05/04/2001	2	6	E,Q	
		CHUNG WOO CHUN LANNIE	106169	1810 BAYPORT BLVD, SEABROOK	WASTE OIL	02/17/1993	2	2A	E,Q	
		CINTAS	092512	3520 CENTER ST, HOUSTON	GASOLINE, DIESEL, WASTE OIL	01/25/1989	2	2A	E,Q	
		CIRCLE K BANKRUPTCY	093545	6200 WESTHEIMER, HOUSTON	GASOLINE	08/16/1989	2	2A	E,Q	
		CITY OF HOUSTON	091472	61 RIESNER, HOUSTON	GASOLINE	09/24/1987	2	4	E,Q	
		CITY OF HOUSTON	096920	11500 S POST OAK, HOUSTON	UNKNOWN	09/18/1990	2	2A	E,Q	
		CITY OF HOUSTON	105446	8430 LARSON, HOUSTON	JET FUEL	11/01/1992	2	2A	E,Q	
		CITY OF HOUSTON	106767	6360 FAIRDALE, HOUSTON	GASOLINE, DIESEL	02/11/1993	2	2A	E,Q	
		CITY OF HOUSTON	107453	17000 ALDINE WESTFIELD, HOUSTON	GASOLINE	11/04/1993	2	6	E,Q	
		CITY OF HOUSTON	108462	803 RUSK, HOUSTON	GASOLINE	04/20/1994	2	2A	E,Q	
	*	CITY OF HOUSTON	116674	1506 CENTRAL ST, HOUSTON	GASOLINE	06/13/2005	1B	1A	E,Q	
		CITY OF HOUSTON AIRPORT SYSTEM	098884	7700 AIRPORT, HOUSTON	JET FUEL	05/06/1991	2	2A	E,Q	
		CITY OF HOUSTON AIRPORT SYSTEM	115553	8910 RANDOLF, HOUSTON	JET FUEL	03/15/2002	2	6	E,Q	
		CITY OF LA PORTE	114833	201 BAY FORREST DR, LA PORTE	GASOLINE	12/29/1999	2	6	E,Q	
		CITY OF PASADENA	116024	3124 RED BLUFF RD, PASADENA	UNKNOWN	03/08/2004	2	6	E,Q	
		CLAY ROAD TEXACO	114230	8805 CLAY RD, HOUSTON	GASOLINE, WASTE OIL	01/07/1999	2	2A	E,Q	
		COACH USA	113939	2222 CLEBURNE, HOUSTON	GASOLINE, DIESEL, WASTE OIL	02/03/1999	2	4	E,Q	
		COASTAL MART INC	092410	4002 SOUTHWEST FWY, HOUSTON	GASOLINE	12/12/1988	2	2A	E,Q	
		COASTAL MART INC	115386	6512 S RICE BLVD, BELLAIRE	GASOLINE	08/01/2001	2	2A	E,Q	
		CONOCO INC	095988	3411 FM 1960, HUMBLE	GASOLINE	06/01/1990	2	6	E,Q	
		CONOCO INC	096630	5300 KIRBY DR, HOUSTON	GASOLINE	04/27/1990	2	6	E,Q	
		CONOCO INC	104023	12699 MEMORIAL DR, HOUSTON	GASOLINE	01/24/1992	2	2A	E,Q	
		CONOCO INC	111623	5210 BUFFALO SPEEDWAY, HOUSTON	UNKNOWN	08/28/1996	2	2A	E,Q	
		COOK FOREST GLEN	114900	1402 W 34TH ST, HOUSTON	GASOLINE	01/17/2000	2	6	E,Q	
		COOPER CAMERON CORP	113890	1124 SILBER RD, HOUSTON	GASOLINE, DIESEL	01/04/1999	2	6	E,Q	
		COTTINGHAM GEORGE	107691	9801 STELLA LINK, HOUSTON	GASOLINE	01/14/1994	2	4	E,Q	
		CRAWFORD & CRAWFORD	114421	4819 FANNIN, HOUSTON	GASOLINE	01/27/1999	2	6	E,Q	
		CROFT MILDRED FORMER K L CROFT	111147	8770 HEMPSTEAD HWY, HOUSTON	GASOLINE, WASTE OIL	06/12/1996	2	2A	E,Q	
		CWP ASSETS CORP	112379	210 E FM 1960, HOUSTON	GASOLINE	05/01/1997	2	2A	E,Q	
		D & D INTERNATIONAL	116178	6355 WILL CLAYTON PKWY, HUMBLE	UNKNOWN	12/18/2002	1B	1A	E,Q	
		D 1050 W RANKIN INC	106564	1050 W RANKIN RD, HOUSTON	GASOLINE	02/22/1993	2	2A	E,Q	
		DAWOOD INC	115390	1406 W GULF BANK RD, HOUSTON	GASOLINE	09/26/2001	2	2A	E,Q	
		DELANO ST LIMITED PARTNER	091440	1710 DELANO ST, HOUSTON	DIESEL	08/24/1987	2	2A	E,Q	
		DEMETRIUS DEVELOPMENT GRUBBS	112974	9055 KATY FWY, HOUSTON	GASOLINE	02/27/1998	2	2A	E,Q	
		DESAI PRATAPU	116193	4010 N MAIN ST, HOUSTON	UNKNOWN	06/29/2004	1B	1A	E,Q	
		DEVON ENERGY CORP	091973	7701 ALMEDA RD, HOUSTON	DIESEL	06/20/1988	2	2A	E,Q	
		DIAMOND MINI MART INC	108616	4209 W COLUMBIA HWY, BAY CITY	DIESEL	09/01/1994	2	6	E,Q	
		DIAMOND SHAMROCK	112699	4105 W FUQUA, HOUSTON	GASOLINE	10/09/1997	2	2A	E,Q	
		DIAMOND SHAMROCK	113682	6436 BELLAIRE, HOUSTON	GASOLINE	11/23/1998	2	2A	E,Q	
		DIAMOND SHAMROCK	113760	3161 OLD SPANISH TRL, HOUSTON	GASOLINE	12/09/1998	2	2A	E,Q	
		DIAMOND SHAMROCK	113766	1051 SILBER RD, HOUSTON	GASOLINE	12/09/1998	2	2A	E,Q	
		DIAMOND SHAMROCK	113824	2323 WASHINGTON, HOUSTON	GASOLINE	01/04/1999	2	2A	E,Q	
		DIAMOND SHAMROCK	114522	9235 CLAY RD, HOUSTON	GASOLINE	03/24/1999	2	2A	E,Q	
		DIAMOND SHAMROCK	114585	7444 CANAL ST, HOUSTON	GASOLINE	05/19/1999	2	2A	E,Q	
		DIAMOND SHAMROCK	115624	8111 W TIDWELL, HOUSTON	GASOLINE	09/03/2002	2	2A	E,Q	
	*	DIAMOND SHAMROCK MKT & REF	116395	14360 MEMORIAL DR, HOUSTON	GASOLINE	09/13/2004	1B	1A	E,Q	
		DIAMOND SHAMROCK REF & MKTG	091308	8203 FONDREN RD, HOUSTON	GASOLINE	05/01/1984	2	6	E,Q	
		DIAMOND SHAMROCK REF & MKTG CO	091791	4040 BOONE RD, HOUSTON	GASOLINE	04/05/1988	2	2A	E,Q	
		DIAMOND SHAMROCK REF & MKTG CO	091952	4101 BELLAIRE BLVD, HOUSTON	GASOLINE	05/03/1988	2	6	E,Q	

TABLE 1
GROUNDWATER CONTAMINATION CASE DESCRIPTION BY COUNTY
TEXAS COMMISSION ON ENVIRONMENTAL QUALITY

COUNTY DIVISION	NEW CASES	FILE NAME	FILE NUMBER	LOCATION	CONTAMINATION DESCRIPTION	DATE	ENFORCEMENT STATUS		DATA QUALITY	SECTION 5.236
HARRIS										
RMD/PST		DIAMOND SHAMROCK REF & MKTG CO	092058	3820 PINEMONT ST, HOUSTON	GASOLINE	07/29/1988	2	2A	E,Q	
		DIAMOND SHAMROCK REF & MKTG CO	093111	8430 STELLA LINK, HOUSTON	GASOLINE	06/02/1989	2	2A	E,Q	
		DIAMOND SHAMROCK REF & MKTG CO	094929	5115 N MCCARTY DR, HOUSTON	GASOLINE	01/18/1990	2	2A	E,Q	
		DIAMOND SHAMROCK REF & MKTG CO	096662	2443 LITTLE YORK, HOUSTON	GASOLINE	09/05/1990	2	4	E,Q	
		DIAMOND SHAMROCK REF & MKTG CO	098518	504 S RICHEY, PASADENA	GASOLINE	09/27/1990	2	2A	E,Q	
		DIAMOND SHAMROCK REF & MKTG CO	099024	1339 WESTHEIMER RD, HOUSTON	GASOLINE	05/15/1991	2	2A	E,Q	
		DIAMOND SHAMROCK REF & MKTG CO	099228	12155 ALIEF CLODINE, HOUSTON	GASOLINE	12/20/1990	2	2A	E,Q	
		DIAMOND SHAMROCK REF & MKTG CO	099779	4310 OLD SPANISH TRL, HOUSTON	GASOLINE	08/06/1991	2	2A	E,Q	
		DIAMOND SHAMROCK REF & MKTG CO	100654	14710 STERLING GREEN, CHANNELVIEW	GASOLINE	10/24/1991	2D	2A	E,Q	
		DIAMOND SHAMROCK REF & MKTG CO	106998	8117 LONG POINT, HOUSTON	GASOLINE	04/02/1993	2	4	E,Q	
		DIAMOND SHAMROCK REF & MKTG CO	109713	1816 SHEPHERD, HOUSTON	GASOLINE	07/19/1995	2	6	E,Q	
		DIAMOND SHAMROCK REF & MKTG CO	109839	901 BUNKER HILL, HOUSTON	GASOLINE	08/01/1995	2	2A	E,Q	
		DIAMOND SHAMROCK REF & MKTG CO	109959	11319 JONES RD, HOUSTON	GASOLINE	10/13/1995	2	6	E,Q	
		DIAMOND SHAMROCK REF & MKTG CO	111436	540 SHELDON RD, CHANNELVIEW	GASOLINE	08/01/1996	2	2A	E,Q	
		DIAMOND SHAMROCK REF & MKTG CO	111517	5902 GULFTON, HOUSTON	GASOLINE	08/15/1996	2	2A	E,Q	
		DIAMOND SHAMROCK REF & MKTG CO	113009	7902 LONG POINT RD, HOUSTON	GASOLINE	03/06/1998	2	6	E,Q	
		DIAMOND SHAMROCK REF & MKTG CO	115389	4919 FM 936, SPRING	GASOLINE	07/03/2001	2	6	E,Q	
	*	DIAMOND SHAMROCK REF & MKTG CO	115947	760 W GULFBANK, HOUSTON	GASOLINE	11/06/2002	2	2A	E,Q	
		DIAZ DASIY	115897	319 SHEPHERD DR, HOUSTON	UNKNOWN	05/14/2003	1B	1A	E,Q	
	*	DOOLEY CAROLE	116648	16422 STUEBNER AIRLINE RD, HOUSTON	GASOLINE	06/30/2005	1B	1A	E,Q	
		DUBANI NASRULLAH	112963	8115 GULF FWY, HOUSTON	GASOLINE	02/27/1998	2	2A	E,Q	
		DUNPHEY PETROLEUM SERVICES	113987	6734 WINTON, HOUSTON	GASOLINE, DIESEL	01/05/1999	2	2A	E,Q	
		E T TEXACO SS	112625	1049 N SHEPHERD, HOUSTON	GASOLINE	06/01/1997	2	6	E,Q	
		E Z 4U FOOD STORE	116081	6114 ROOT RD, SPRING	GASOLINE	02/03/2004	1B	1A	E,Q	
		E Z MART STORES INC	115576	907 N MAIN ST, HIGHLANDS	UNKNOWN	11/22/2002	2	6	E,Q	
		EAGLE GAS MART SHAWS GAS MART	098952	5606 S SHAVER, HOUSTON	GASOLINE	05/02/1991	1B	1A	E,Q	
		EAST END TRANSFER	114064	5607 CAVANAUGH, HOUSTON	GASOLINE	01/11/1999	2	2A	E,Q	
		EASY & SAVE	116251	10103 TIDWELL RD, HOUSTON	UNKNOWN	06/24/2004	1B	1A	E,Q	
		EL PASO CORP	091025	22602 HEGAR RD, HOCKLEY	GASOLINE	11/17/1984	2	6	E,Q	
		ELSAIFI DIRAN	115032	2015 SHEPHERD, HOUSTON	UNKNOWN	12/21/1998	2	2A	E,Q	
		EQUIVA SERVICES LLC	092746	3141 SOUTHWEST FWY, HOUSTON	GASOLINE	09/28/1988	2	4	E,Q	
		EVANS SYSTEMS INC	096772	8450 ALMEDA GENOA RD, HOUSTON	GASOLINE	08/31/1990	2	2A	E,Q	
		EXXONMOBIL	091038	8015 EAST FWY, HOUSTON	GASOLINE	08/12/1985	2	4	E,Q	
		EXXONMOBIL	091347	13350 ALAMEDA, HOUSTON	GASOLINE	06/12/1987	2	2A	E,Q	
		EXXONMOBIL	091445	13210 MEMORIAL, HOUSTON	GASOLINE	08/28/1987	2	2A	E,Q	
		EXXONMOBIL	091773	11017 KATY FWY, HOUSTON	GASOLINE	04/01/1988	2	2A	E,Q	
		EXXONMOBIL	092182	2211 NORTH FWY, HOUSTON	GASOLINE	01/01/1988	2	2A	E,Q	
		EXXONMOBIL	098036	5138 SAN FELIPE, HOUSTON	GASOLINE	08/01/1990	2	4	E,Q	
		EXXONMOBIL	105866	1401 WIRT RD, HOUSTON	GASOLINE	12/30/1992	2	2A	E,Q	
		EXXONMOBIL	107926	12602 EAST FWY, HOUSTON	GASOLINE	10/22/1993	2	6	E,Q	
		EXXONMOBIL	108012	8819 KATY FWY, HOUSTON	GASOLINE	04/04/1994	2	2A	E,Q	
		EXXONMOBIL	108742	3102 BUFFALO SPEEDWAY, HOUSTON	GASOLINE, DIESEL	10/14/1994	2	4	E,Q	
		EXXONMOBIL	109698	3423 KATY FWY, HOUSTON	GASOLINE	06/19/1995	2	6	E,Q	
		EXXONMOBIL	110754	21334 NORTH FWY, SPRING	UNKNOWN	04/05/1996	2	2A	E,Q	
		EXXONMOBIL	110914	5402 NORTH FWY, HOUSTON	GASOLINE	04/17/1996	2	2A	E,Q	
		EXXONMOBIL	110932	6001 HILLCROFT, HOUSTON	GASOLINE	05/01/1996	2	6	E,Q	
		EXXONMOBIL	111137	8525 GULF FWY, HOUSTON	GASOLINE	06/03/1996	2	2A	E,Q	
		EXXONMOBIL	111213	7101 TIDWELL, HOUSTON	GASOLINE	06/11/1996	2	4	E,Q	
		EXXONMOBIL	111226	11402 NORTH FWY, HOUSTON	WASTE OIL	05/09/1997	2	2A	E,Q	
		EXXONMOBIL	111341	3807 MONTROSE, HOUSTON	UNKNOWN	07/31/1996	2	2A	E,Q	
		EXXONMOBIL	112267	6166 WESTHEIMER, HOUSTON	UNKNOWN	04/25/1997	2	2A	E,Q	
		EXXONMOBIL	115038	5040 OLD SPANISH TRL, HOUSTON	GASOLINE	05/26/2000	2	2A	E,Q	
		EXXONMOBIL	115087	6402 W FM 1960, HOUSTON	UNKNOWN	11/14/2000	2	2A	E,Q	
		EXXONMOBIL	115223	5502 LOCKWOOD, HOUSTON	GASOLINE	06/25/2001	2	2A	E,Q	
		EXXONMOBIL	115512	8037 MARTIN LUTHER KING, HOUSTON	GASOLINE	06/01/2000	2	2A	E,Q	
		EXXONMOBIL	115849	1603 S IH 45, CONROE	UNKNOWN	05/14/2002	2	6	E,Q	

TABLE 1
GROUNDWATER CONTAMINATION CASE DESCRIPTION BY COUNTY
TEXAS COMMISSION ON ENVIRONMENTAL QUALITY

COUNTY DIVISION	NEW CASES	FILE NAME	FILE NUMBER	LOCATION	CONTAMINATION DESCRIPTION	DATE	ENFORCEMENT STATUS		DATA QUALITY	SECTION 5.236
HARRIS										
RMD/PST		EXXONMOBIL	116009	7835 N LOOP EAST, HOUSTON	UNKNOWN	11/04/2003	1B	1A	E,Q	
		EXXONMOBIL	116014	13643 FM 249, HOUSTON	UNKNOWN	11/24/2003	1B	1A	E,Q	
		EXXONMOBIL	116034	8605 MEMORIAL DR, HOUSTON	UNKNOWN	09/05/2003	1B	1A	E,Q	
		EXXONMOBIL	116039	11200 NORTHWEST FWY, HOUSTON	GASOLINE	05/20/2004	1B	1A	E,Q	
		EXXONMOBIL	116065	8400 S HWY 6, HOUSTON	UNKNOWN	02/05/2004	1B	1A	E,Q	
		EXXONMOBIL	116123	1621 S VOSS, HOUSTON	UNKNOWN	03/04/2004	1B	1A	E,Q	
		EXXONMOBIL	116182	4101 FAIRMONT PKWY, PASADENA	UNKNOWN	06/22/2004	1B	1A	E,Q	
		EXXONMOBIL	116238	4407 KINGWOOD DR, KINGWOOD	UNKNOWN	05/25/2004	1B	1A	E,Q	
	*	EXXONMOBIL CORPORATION	116666	11830 BELLAIRE, HOUSTON	GASOLINE	09/12/2005	1B	1A	E,Q	
		FAMSTA INVESTMENTS LLC	115993	7007 SCOTT ST, HOUSTON	UNKNOWN	08/29/2003	1B	1A	E,Q	
		FAUST PROPERTIES	115050	8751 FLAGSHIP DR, HOUSTON	GASOLINE, DIESEL	06/20/2000	2	6	E,Q	
		FDIC & BOULAS	100205	16020 E IH 10, CHANNELVIEW	GASOLINE	11/05/1991	5B	2A	E,Q	
		FED EX FREIGHT EAST INC	093742	4300 IRVINGTON BLVD, HOUSTON	DIESEL, GASOLINE	09/27/1989	2	6	E,Q	
		FEDERAL RESERVE BANK	105219	801 GILLETTE, HOUSTON	DIESEL	10/29/1992	2	6	E,Q	
		FIESTA MART INC	104224	4711 AIRLINE DR, HOUSTON	GASOLINE	07/01/1992	2	2A	E,Q	
		FIESTA MART INC	109139	2807 N SHEPHARD, HOUSTON	GASOLINE	02/15/1995	2	2A	E,Q	
		FIFTH WARD COMMUNITY REDEV COR	111328	4300 LYONS, HOUSTON	UNKNOWN	07/09/1996	2	2A	E,Q	
		FIFTH WARD DEVELOPMENT GROUP	110671	4312 LYONS AVE, HOUSTON	GASOLINE, WASTE OIL	02/16/1996	2	2A	E,Q	
		FIRST STOP CONVENIENCE STORE	103944	6408 MARTIN LUTHER KING BLVD, HOUSTON	UNKNOWN	03/14/1991	2	2A	E,Q	
		FISCHER NORMA	109347	6010 WASHINGTON, HOUSTON	GASOLINE, HYDR FLUID	04/06/1995	2	6	E,Q	
	*	FLAGSHIP CARWASH PARTNERS	116603	22515 LOOP 494, KINGWOOD	GASOLINE	06/01/2005	2	2A	E,Q	
	*	FLEX ENTERPRISES	116646	21000 GULF FWY, WEBSTER	GASOLINE	08/16/2005	1B	1A	E,Q	
		FLYING J INC	113637	15915 NORTH FWY, HOUSTON	GASOLINE, DIESEL, WASTE OIL	11/23/1998	2	2A	E,Q	
		FOSTER W C	109423	1849 AIRLINE DR, HOUSTON	GASOLINE	12/28/1994	2	6	E,Q	
		FRIENDSWOOD CHEVRON INC	115769	4001 FM 2351, FRIENDSWOOD	UNKNOWN	07/23/2003	2	2A	E,Q	
		FROST NATIONAL BANK	093270	3425 FONDREN, HOUSTON	GASOLINE	07/05/1989	2	2A	E,Q	
		FULLER INC	115791	913 S MAIN ST, BAYTOWN	GASOLINE	04/25/2003	2	2A	E,Q	
		GEMINI ENTERPRISES	106346	5885 S GESSNER ST, HOUSTON	GASOLINE	06/03/1992	2	2A	E,Q	
	*	GOODWILL IND OF HOUSTON	116754	5200 JENSEN DR, HOUSTON	GASOLINE	09/30/2005	1B	1A	E,Q	
		GREENBERG & CO	102635	9703 WESTHEIMER, HOUSTON	GASOLINE	04/09/1992	2	6	E,Q	
	*	GROCERS SUPPLY CO INC	116585	3521 N MAIN ST, BAYTOWN	GASOLINE	04/25/2005	2	2A	E,Q	
		GULF WHOLESALE INC	115428	201 12TH ST, SEABROOK	DIESEL	04/03/2002	2	6	E,Q	
		GULSHAN ENTERPRISES	106612	12948 BEAUMONT HWY, HOUSTON	GASOLINE	05/04/1993	2	2A	E,Q	
		H E BUTT GROCERY CO	113058	5102 HARRISBURG BLVD, HOUSTON	GASOLINE	03/26/1998	2	6	E,Q	
		HAGHIGHAT NASSER	114425	10125 TELEPHONE RD, HOUSTON	GASOLINE	09/13/1999	2	2A	E,Q	
		HANDY HARDWARE WHOLESALE INC	094801	8300 TEWANTIN DR, HOUSTON	DIESEL	02/20/1990	2	4	E,Q	
		HAPPY 7 FOOD MART	116229	4910 ALDINE BENDER, HOUSTON	UNKNOWN	06/30/2004	1B	1A	E,Q	
		HARRIS COUNTY	097962	1320 PRESTON AVE, HOUSTON	GASOLINE	02/07/1991	2	4	E,Q	
		HARRIS COUNTY	108158	1117 FRANKLIN ST, HOUSTON	GASOLINE, WASTE OIL	06/21/1994	2	2A	E,Q	
		HARRIS COUNTY	115253	1401 CONGRESS, HOUSTON	GASOLINE, DIESEL	02/15/2001	2	2A	E,Q	
		HARRIS COUNTY ENGINEER DIV	116236	4634 SPRING CYPRESS RD, SPRING	UNKNOWN	06/04/2002	1B	1A	E,Q	
		HARRIS COUNTY ENGINEERING DEP	106438	111 ATASCOCITA RD, HUMBLE	GASOLINE	03/05/1993	2	2A	E,Q	
		HARRIS COUNTY HOSP DIST	116273	3601 N MACGREGOR WAY, HOUSTON	UNKNOWN	08/23/2004	2	6	E,Q	
		HARRIS COUNTY OIL CO	093436	2802 WASHINGTON AVE, HOUSTON	GASOLINE	08/07/1989	2	6	E,Q	
		HARRIS COUNTY OIL CO	095113	11802 HEMPSTEAD, HOUSTON	GASOLINE	02/08/1990	2	2A	E,Q	
		HARRIS COUNTY OIL CO	096856	1001 YALE ST, HOUSTON	GASOLINE	09/27/1990	2	2A	E,Q	
		HARRIS COUNTY TOLL ROAD AUTH	116052	CAVALCADE, HOUSTON	UNKNOWN	08/25/2003	1B	1A	E,Q	
		HARRIS CTY	114858	3050 E FM 1960, HOUSTON	GASOLINE, DIESEL	06/01/1999	2	2A	E,Q	
		HARTING ROBERT	115981	37 WAUGH DR, HOUSTON	UNKNOWN	02/23/2004	1B	1A	E,Q	
		HI LO MANAGEMENT CO	112158	3408 S SHAVER, HOUSTON	UNKNOWN	03/05/1997	2	2A	E,Q	
	*	HILLMAN DISTRIBUTING CO	116551	1441 SEAMIST, HOUSTON	GASOLINE	11/15/2004	1B	1A	E,Q	

TABLE 1
GROUNDWATER CONTAMINATION CASE DESCRIPTION BY COUNTY
TEXAS COMMISSION ON ENVIRONMENTAL QUALITY

COUNTY DIVISION	NEW CASES	FILE NAME	FILE NUMBER	LOCATION	CONTAMINATION DESCRIPTION	DATE	ENFORCEMENT STATUS		DATA QUALITY	SECTION 5.236
HARRIS										
RMD/PST		HOAI VU HUONG	115058	2012 W 43RD AVE, HOUSTON	UNKNOWN	09/29/2000	5B	2A	E,Q	
		HOLLY HALL RETIREMENT COMMUNIT	115454	15902 MARKET STREET RD, CHANNELVIEW	GASOLINE	10/22/2001	2	6	E,Q	
		HOOKS AIRPORT	114853	20803 STUEBNER AIRLINE, SPRING	UNKNOWN	01/27/2000	2	2A	E,Q	
		HOUSER COMPANIES	109378	6411 AIRLINE DR, HOUSTON	GASOLINE	05/05/1995	2	2A	E,Q	
		HOUSTON COMMUNITY COLLEGE	115718	HOLMAN & CRAWFORD, HOUSTON	GASOLINE	03/07/2001	2	6	E,Q	
		HOUSTON ISD	093465	7700 WALLISVILLE, HOUSTON	GASOLINE	07/27/1989	2	6	E,Q	
		HOUSTON ISD	096584	2020 MANGUM, HOUSTON	UNKNOWN	08/20/1990	2	2A	E,Q	
		HOUSTON ISD	102165	228 MCCARTY DR, HOUSTON	GASOLINE	04/06/1992	2	6	E,Q	
		HOUSTON ISD	107447	6700 WINFREE, HOUSTON	GASOLINE	07/12/1993	2	4	E,Q	
		HOUSTON ISD	113270	2000 LYONS AVE, HOUSTON	GASOLINE	06/16/1998	2	6	E,Q	
		HOUSTON MARINE SER BULK TERM	109573	850 S LYNCHBURG RD, BAYTOWN	DIESEL	10/24/1994	2	4	E,Q	
		HQ AIR NATIONAL GUARD CEVR	099849	ELLINGTON FIELD, HOUSTON	CHEMICAL	01/04/1991	2	2A	E,Q	
	*	HUSA 1117 UPLAND	116629	1117 UPLAND, HOUSTON	GASOLINE	05/03/2005	1B	1A	E,Q	
		HUSSAIN SHOUICAT	115827	9228 MESA, HOUSTON	UNKNOWN	11/18/2003	5B	1A	E,Q	
		HUYNH NANCY	112919	12106 HOMESTEAD, HOUSTON	GASOLINE	01/26/1998	2	2A	E,Q	
		HUYNH NANCY LANG	108188	7503 E LITTLE YORK, HOUSTON	GASOLINE	05/24/1994	5B	2A	E,Q	
		HYPERION PROPERTIES INC	113196	2515 OLD GALVESTON RD, HOUSTON	GASOLINE, DIESEL	05/27/1998	2	2A	E,Q	
		IMG REAL ESTATE INVEST	103294	3721 LAPAS DR, HOUSTON	GASOLINE	07/12/1992	1B	1A	E,Q	
		J & T AUTOMOTIVE	110667	9046 WESTVIEW, HOUSTON	GASOLINE, WASTE OIL	03/09/1996	2	2A	E,Q	
		J C GLASS CO	114186	9333 ALBERENE, HOUSTON	GASOLINE	01/06/1999	1B	1A	E,Q	
		J F A OIL CO	115559	12119 MURPHY RD, HOUSTON	UNKNOWN	10/23/2002	2	6	E,Q	
		JACKS GROCERY STORE	110180	7120 BAYWAY DR, BAYTOWN	GASOLINE	12/12/1995	2	2A	E,Q	
		JANNAT ENTERPRISES INC	093510	6815 JENSEN, HOUSTON	GASOLINE	08/08/1989	1B	1A	E,Q	
		JERRY MOORE INVESTMENTS	114408	12056 HOMESTEAD RD, HOUSTON	GASOLINE, DIESEL	02/12/1999	2	2A	E,Q	
		JFA OIL CO	115510	10454 HEMPSTEAD HWY, HOUSTON	GASOLINE	06/18/2002	2	6	E,Q	
		JMC ENTERPRISES INC	115696	2331 LITTLE YORK RD, HOUSTON	GASOLINE	10/04/2002	2	6	E,Q	
		JO WAX INVESTMENTS	114772	1618 WESTHEIMER, HOUSTON	GASOLINE	10/06/1999	2	2A	E,Q	
		JOHN & JERRYS DETAILING	112636	2823 S BROADWAY, LA PORTE	GASOLINE	09/22/1997	2	2A	E,Q	
		JONES OIL CO	104481	4828 N SHEPHERD, HOUSTON	GASOLINE, DIESEL	08/25/1992	2	2A	E,Q	
		JOSHI JOHN AND ABRAHAM ISAC	112795	9545 RICHMOND AVE, HOUSTON	UNKNOWN	11/20/1997	5B	2A	E,Q	
		KAGAN EDELMAN CAPITAL FUND	112084	26420 LEXINGTON, SPRING	GASOLINE	01/27/1997	2	6	E,Q	
		KAUR JEETA RAKHBIR MS	112969	810 W TEXAS AVE, BAYTOWN	GASOLINE	02/12/1998	1B	1A	E,Q	
		KEHSWANI ROZY	116021	89 BERRY RD, HOUSTON	UNKNOWN	08/29/2003	1B	1A	E,Q	
		KERLEY AG PRODUCTS	097391	1050 JEFFERSON, PASADENA	DIESEL	12/03/1990	2	2A	E,Q	
		KEY OIL CO	102411	10440 NORTHWEST FWY, HOUSTON	GASOLINE	02/29/1992	2	2A	E,Q	
		KFC U.S. PROPERTIES, INC.	114810	4317 LOCKWOOD, HOUSTON	GASOLINE	11/22/1999	2	2A	E,Q	
		KIDD HARVEY	104236	1860 BLALOCK DR, HOUSTON	GASOLINE	08/07/1992	2	2A	E,Q	
		KIM KISON	113498	9812 FULTON, HOUSTON	GASOLINE	10/12/1998	2	2A	E,Q	
		KINGS STORE	097019	7111 MARTIN LUTHER KING BLVD, HOUSTON	UNKNOWN	09/12/1990	2	6	E,Q	
	*	KINGWOOD FARMERS MARKET	116462	22310 LOOP 494, KINGWOOD	GASOLINE	10/04/2004	2	2A	E,Q	
		KLEIN ISD	105633	18926 DOERRE RD, KLEIN	GASOLINE	02/05/1993	2	6	E,Q	
		KMART CORP	102317	1801 N PRUETT ST, BAYTOWN	WASTE OIL	03/25/1992	2	2A	E,Q	
		KMART CORP	103682	8315 LONG POINT RD, HOUSTON	WASTE OIL	08/06/1992	2	2A	E,Q	
		KSS ENTERPRISES	115482	7250 W LITTLE YORK, HOUSTON	GASOLINE	02/15/2001	2	6	E,Q	
	*	KUYKENDAHL 1770 LTD	115896	11771 KUYKENDAHL, SPRING	GASOLINE	09/26/2003	2	2A	E,Q	
		L S I SERVICES CO	112747	2720 RICHMOND AVE, HOUSTON	GASOLINE	10/30/1997	2	2A	E,Q	
		LANDMARK INDUSTRIES	116234	3110 HILLCROFT, HOUSTON	UNKNOWN	07/02/2004	1B	1A	E,Q	
		LATIF HUSSEN	111959	6902 HARRISBURG, HOUSTON	GASOLINE	12/04/1996	2	6	E,Q	
		LEDBETTER DALE	116214	4701 WASHINGTON BLVD, HOUSTON	UNKNOWN	05/04/2004	1B	1A	E,Q	
		LIGNA CORP	115400	12802 E IH 10, HOUSTON	GASOLINE, DIESEL, WASTE OIL	10/12/2001	1B	1A	E,Q	
		LITTLE T INC	105418	13630 N CYPRESS HOUSTON RD, CYPRESS	GASOLINE	01/08/1993	2	2A	E,Q	

TABLE 1
GROUNDWATER CONTAMINATION CASE DESCRIPTION BY COUNTY
TEXAS COMMISSION ON ENVIRONMENTAL QUALITY

COUNTY DIVISION	NEW CASES	FILE NAME	FILE NUMBER	LOCATION	CONTAMINATION DESCRIPTION	DATE	ENFORCEMENT STATUS		DATA QUALITY	SECTION 5.236
HARRIS										
RMD/PST		LKQ BEST	114995	9838 BEAUMONT HWY, HOUSTON	UNKNOWN	07/10/2000	2	2A	E,Q	
		LONG J G ESTATE	112967	1020 HOGAN, HOUSTON	GASOLINE, DIESEL, WASTE OIL	02/11/1998	2	2A	E,Q	
		LUCKY STORES INC DBA GEMCO	104508	8103 FONDREN, HOUSTON	GASOLINE, WASTE OIL	09/02/1992	2	2A	E,Q	
		M B & SONS INC	107058	817 SHELDON RD, CHANNELVIEW	DIESEL, GASOLINE	07/30/1993	2	4	E,Q	
		M B GROCERS INC	115429	11230 PLAINFIELD, HOUSTON	UNKNOWN	04/04/2002	5B	6	E,Q	
		MACGREGOR DENTAL CENTERS	107330	8470 GULF FWY, HOUSTON	GASOLINE	09/13/1993	2	2A	E,Q	
		MALIK JAVAID	091621	1530 CLINTON DR, GALENA PARK	GASOLINE	01/11/1988	2	2A	E,Q	
		MALVERN HILL ASSOCIATES	115197	15030 BELLAIRE BLVD, HOUSTON	GASOLINE	06/05/2001	2	6	E,Q	
		MALVERN HILL ASSOCIATES	115199	18568 KUYKENDAHL RD, SPRING	GASOLINE	05/18/2001	2	2A	E,Q	
		MARSH DISTRIBUTING CO	114882	2600 QUITMAN ST, HOUSTON	GASOLINE	12/01/1998	2	2A	E,Q	
		MAYO DONALD	115274	4916 KELLY ST, HOUSTON	DIESEL	09/05/2001	2	2A	E,Q	
		MCCLENDON SIDNEY III	102912	3210 N SHEPHERD, HOUSTON	GASOLINE	03/03/1992	2	6	E,Q	
		MCGOWAN ROBERT	110747	12425 CHIMNEY ROCK, HOUSTON	GASOLINE, DIESEL	04/01/1996	2	6	E,Q	
		MELCHER LEROY	099520	9715 STELLA LINK, HOUSTON	GASOLINE	02/07/1991	2	4	E,Q	
		MEMORIAL PROPERTIES INC	107569	1605 N LOOP 610 W, HOUSTON	GASOLINE, DIESEL	08/23/1993	2	6	E,Q	
		MESQUITE BLUFF INC PATCO	113187	1010 CAMPBELL RD, HOUSTON	GASOLINE	05/15/1998	2	2A	E,Q	
	*	METRO TRANSIT AUTHORITY	116643	5700 EASTEX FWY, HOUSTON	GASOLINE	05/24/2005	1B	1A	E,Q	
		METROPOLITAN TRANSIT AUTHORITY	115116	3916 OLD SPANISH TRL, HOUSTON	GASOLINE	05/15/2000	2	6	E,Q	
		MH HOUSTON REALTY	116225	11000 NORTH FWY, HOUSTON	UNKNOWN	06/02/2004	1B	1A	E,Q	
		MICKIE SERVICE CO INC	115365	6901 RATON, HOUSTON	UNKNOWN	01/16/2002	1B	1A	E,Q	
		MIKE HALL CHEVROLET	109884	8100 S HWY 6, HOUSTON	UNKNOWN	09/15/1995	2	2A	E,Q	
		MISSOURI PACIFIC RAILROAD	111333	9226 KATY FRWY, HOUSTON	GASOLINE, DIESEL	06/07/1996	2	6	E,Q	
		MOBIL	102463	11398 HARWIN DR, HOUSTON	GASOLINE	12/17/1991	2	4	E,Q	
		MOBIL OIL CORP	099712	9402 NORTH FWY, HOUSTON	GASOLINE	11/30/1989	2	6	E,Q	
		MOBIL OIL CORP	102637	8253 LOUETTA RD, SPRING	GASOLINE	12/17/1991	2	6	E,Q	
		MODERN POOLS & SERVICE	116114	9067 KATY FWY, HOUSTON	GASOLINE	02/10/2004	2	2A	E,Q	
		MOFFITT JOANN	112333	9501 LOCKWOOD, HOUSTON	GASOLINE, DIESEL	05/27/1997	2	2A	E,Q	
		MOFFITT OIL	115606	13712 WALTER RD, HOUSTON	UNKNOWN	12/20/2002	5B	6	E,Q	
		MOMIN FEROZ	095782	4303 E HWY 90, CROSBY	GASOLINE	05/30/1990	1B	1A	E,Q	
		MORRIS GARY ESTATE	104687	8507 IRVINGTON BLVD, HOUSTON	GASOLINE	10/26/1992	2	2A	E,Q	
		MOTIVA ENTERPISES LLC	115839	11001 FUQUA, HOUSTON	UNKNOWN	12/29/2003	2	6	E,Q	
		MOTIVA ENTERPRES DBS SHELL	091859	12860 KIMBERLY, HOUSTON	GASOLINE	04/28/1988	2	4	E,Q	
		MOTIVA ENTERPRISES	115821	4402 W SAM HOUSTON PKWY, HOUSTON	GASOLINE	01/22/2003	2	6	E,Q	
		MOTIVA ENTERPRISES	115874	520 NORTHPARK DR, KINGWOOD	UNKNOWN	04/14/2003	2	6	E,Q	
		MOTIVA ENTERPRISES	116223	22560 TOMBALL PKWY, HOUSTON	UNKNOWN	06/21/2004	1B	1A	E,Q	
		MOTIVA ENTERPRISES	116278	2747 HWY 6, HOUSTON	UNKNOWN	02/27/2004	1B	1A	E,Q	
		MOTIVA ENTERPRISES DBA SEHLL	102456	1525 N LOOP 610 W, HOUSTON	GASOLINE	11/25/1991	2	2A	E,Q	
		MOTIVA ENTERPRISES DBA SHELL	103766	3702 WESLAYAN, HOUSTON	GASOLINE	07/19/1990	2	4	E,Q	
		MOTIVA ENTERPRISES LLC	091387	8555 BEECHNUT, HOUSTON	GASOLINE	07/01/1987	2	6	E,Q	
		MOTIVA ENTERPRISES LLC	091860	12859 KIMBERLY, HOUSTON	GASOLINE	04/01/1988	2	4	E,Q	
		MOTIVA ENTERPRISES LLC	093280	11997 S MAIN, HOUSTON	GASOLINE	07/05/1989	2	2A	E,Q	
		MOTIVA ENTERPRISES LLC	096799	8435 FM 1960, HUMBLE	GASOLINE	02/12/1988	2	6	E,Q	
		MOTIVA ENTERPRISES LLC	098322	2122 GESSNER, HOUSTON	GASOLINE	03/21/1991	2	2A	E,Q	
		MOTIVA ENTERPRISES LLC	098323	11603 NORTHWEST FWY, HOUSTON	GASOLINE	03/21/1991	2	6	E,Q	
		MOTIVA ENTERPRISES LLC	102459	12445 NORTHWEST FWY, HOUSTON	GASOLINE	11/25/1991	2	2A	E,Q	
		MOTIVA ENTERPRISES LLC	104017	718 N LOOP 610 E, HOUSTON	UNKNOWN	04/18/1992	2	4	E,Q	
		MOTIVA ENTERPRISES LLC	104279	10097 GESSNER, HOUSTON	GASOLINE	06/03/1992	2	4	E,Q	
		MOTIVA ENTERPRISES LLC	104646	6929 N LOOP E, HOUSTON	GASOLINE	09/10/1992	2	4	E,Q	
		MOTIVA ENTERPRISES LLC	106831	6923 ANTOINE, HOUSTON	GASOLINE	06/11/1993		4	E,Q	
		MOTIVA ENTERPRISES LLC	107868	6011 IH 10, BAYTOWN	WASTE OIL, GASOLINE	03/21/1994	2	2A	E,Q	
		MOTIVA ENTERPRISES LLC	109083	5822 FM 1960, HOUSTON	GASOLINE	01/17/1995	2	2A	E,Q	
		MOTIVA ENTERPRISES LLC	109901	8101 EAST FWY, HOUSTON	GASOLINE	10/12/1995	2	2A	E,Q	
		MOTIVA ENTERPRISES LLC	111571	1402 FM 1960, HOUSTON	GASOLINE	09/03/1996	2	2A	E,Q	
		MOTIVA ENTERPRISES LLC	113191	9815 S MAIN, HOUSTON	GASOLINE	06/15/1998	2	2A	E,Q	
		MOTIVA ENTERPRISES LLC	114639	5143 ELLA BLVD, HOUSTON	GASOLINE	06/22/1999	2	2A	E,Q	

TABLE 1
GROUNDWATER CONTAMINATION CASE DESCRIPTION BY COUNTY
TEXAS COMMISSION ON ENVIRONMENTAL QUALITY

COUNTY DIVISION	NEW CASES	FILE NAME	FILE NUMBER	LOCATION	CONTAMINATION DESCRIPTION	DATE	ENFORCEMENT STATUS		DATA QUALITY	SECTION 5.236
HARRIS										
RMD/PST		MOTIVA ENTERPRISES LLC	115067	9503 WESTHEIMER, HOUSTON	GASOLINE	07/26/2000	2	2A	E,Q	
		MOTIVA ENTERPRISES LLC	115160	21025 TOMBALL PKWY, HOUSTON	GASOLINE, DIESEL	05/08/2000	2	6	E,Q	
		MOTIVA ENTERPRISES LLC	115442	4540 W LITTLE YORK, HOUSTON	GASOLINE	11/06/2001	2	2A	E,Q	
		MOTIVA ENTERPRISES LLC	115458	5802 NORTH FWY, HOUSTON	GASOLINE	11/08/2001	2	2A	E,Q	
		MOTIVA ENTERPRISES LLC	115467	9106 HILLCROFT, HOUSTON	UNKNOWN	06/03/2002	2	2A	E,Q	
		MOTIVA ENTERPRISES LLC	115503	9127 CULLEN BLVD, HOUSTON	GASOLINE	05/24/2002	2	2A	E,Q	
		MOTIVA ENTERPRISES LLC	115584	7930 GULF FWY, HOUSTON	GASOLINE	11/16/2001	2	6	E,Q	
		MOTIVA ENTERPRISES LLC	115595	1526 N LOOP WEST, HOUSTON	GASOLINE	12/20/2001	2	6	E,Q	
		MOTIVA ENTERPRISES LLC	115628	10270 NORTH FWY, HOUSTON	GASOLINE	10/10/2002	2	2A	E,Q	
		MOTIVA ENTERPRISES LLC	115637	7085 SOUTHWEST FWY, HOUSTON	GASOLINE	11/09/2001	2	2A	E,Q	
		MOTIVA ENTERPRISES LLC	115653	2158 N PARK, KINGWOOD	GASOLINE	01/31/2003	2	2A	E,Q	
		MOTIVA ENTERPRISES LLC	115703	5555 SOUTHWEST FWY, HOUSTON	GASOLINE	01/24/2003	2	6	E,Q	
		MOTIVA ENTERPRISES LLC	115768	1315 FM 1960, HOUSTON	UNKNOWN	07/18/2001	2	2A	E,Q	
		MOTIVA ENTERPRISES LLC	115770	7505 SPENCER HWY, PASADENA	UNKNOWN	04/14/2003	2	2A	E,Q	
		MOTIVA ENTERPRISES LLC	115865	901 W PASADENA, PASADENA	GASOLINE	04/15/2003	2	6	E,Q	
		MOTIVA ENTERPRISES LLC	115973	2700 FM 528, ALVIN	GASOLINE	10/20/2003	1B	1A	E,Q	
		MOTIVA ENTERPRISES LLC	116027	7555 SCOTT ST, HOUSTON	UNKNOWN	02/17/2004	1B	1A	E,Q	
		MOTIVA ENTERPRISES LLC	116253	1202 RED BLUFF, PASADENA	UNKNOWN	08/16/2004	1B	1A	E,Q	
	*	MOTIVA ENTERPRISES LLC	116338	15450 TOMBALL PKWY, HOUSTON	GASOLINE	10/04/2004	1B	1A	E,Q	
		MOTON YOUNUS	115238	3719 LOCKWOOD DR, HOUSTON	GASOLINE	08/29/2001	1B	1A	E,Q	
		MR RIAD SAIDI	101814	3102 LITTLE YORK RD, HOUSTON	GASOLINE	07/12/1991	2	6	E,Q	
		NATIONAL CONVENIENCE	116031	15311 ELLA BLVD, HOUSTON	UNKNOWN	09/14/2003	2	2A	E,Q	
		NATIONAL CONVENIENCE BANKRUPT	112209	7419 IRVINGTON, HOUSTON	UNKNOWN	04/03/1997	5B	2A	E,Q	
		NATIONAL CONVENIENCE BANKRUPT	112343	12520 HWY 90, HOUSTON	GASOLINE	05/28/1997	5B	2A	E,Q	
		NATIONAL CONVENIENCE BANKRUPT	112372	1363 FEDERAL RD, HOUSTON	GASOLINE	06/06/1997	5B	6	E,Q	
		NATIONAL CONVENIENCE BANKRUPT	112407	11230 PLAINFIELD, HOUSTON	UNKNOWN	06/26/1997	5B	2A	E,Q	
		NATIONAL CONVENIENCE STORES	115565	15902 S POST OAK RD, HOUSTON	GASOLINE	09/05/2002	2	2A	E,Q	
		NATIONAL CONVENIENCE STORES	115638	17342 HEMPSTEAD HWY, JERSEY VILLAGE	GASOLINE	07/24/2002	2	6	E,Q	
		NATIONAL CONVENIENCE STORES	115887	810 NASA 1 RD, WEBSTER	UNKNOWN	07/16/2003	2	6	E,Q	
		NATIONAL CONVENIENCE STORES	115933	634 ALLEN GENOA RD, HOUSTON	GASOLINE	08/25/2003	1B	1A	E,Q	
		NATIONAL CONVENIENCE STORES	115934	9986 BISSONNET, HOUSTON	GASOLINE	07/18/2003	2	6	E,Q	
		NATIONAL CONVENIENCE STORES	115949	921 E PASADENA HWY, PASADENA	GASOLINE	07/01/2003	1B	1A	E,Q	
		NATIONAL CONVENIENCE STORES	115956	2902 MANGUM, HOUSTON	GASOLINE	08/03/2003	2	6	E,Q	
		NATIONAL CONVENIENCE STORES	115991	3525 GARTH RD, BAYTOWN	GASOLINE	09/04/2003	2	6	E,Q	
		NATIONAL CONVENIENCE STORES	116044	16250 FM 529, HOUSTON	UNKNOWN	08/07/2003	1B	1A	E,Q	
		NATIONAL CONVENIENCE STORES	116249	1503 GEARS RD, HOUSTON	UNKNOWN	05/11/2004	1B	1A	E,Q	
		NATIONAL CONVENIENCE STORES	116284	16350 STUEBNER AIRLINE RD, SPRING	UNKNOWN	07/21/2004	1B	1A	E,Q	
	*	NATIONAL CONVENIENCE STORES	116374	1003 RICHMOND, HOUSTON	GASOLINE	09/29/2004	1B	1A	E,Q	
	*	NATIONAL CONVENIENCE STORES	116507	999 LOCKWOOD DR, HOUSTON	GASOLINE	11/29/2004	1B	1A	E,Q	
	*	NATIONAL CONVENIENCE STORES	116508	3635 HILLCROFT ST, HOUSTON	GASOLINE	12/06/2004	1B	1A	E,Q	
		NATIONAL CONVENIENCE STORES IN	094350	5797 N SAM HOUSTON E PKWY, HOUSTON	GASOLINE	12/08/1989	2	2A	E,Q	
	*	NELLUMS WAYNE	116582	4909 ALMEDA RD, HOUSTON	GASOLINE	11/30/2000	1B	1A	E,Q	
		NEW QUEST PROPERTIES	116005	12150 JONES RD, HOUSTON	UNKNOWN	11/12/2003	1B	1A	E,Q	
		NGUYEN GEORGE QUANG	108603	8899 E NORTH LOOP, HOUSTON	GASOLINE	09/12/1994	2	2A	E,Q	
		NGUYEN HONG D	107511	4103 REED, HOUSTON	GASOLINE	12/17/1993	2	2A	E,Q	
		NGUYEN PETER	114176	8330 EASTEX FRWY, HOUSTON	GASOLINE	01/07/1999	2	6	E,Q	
	*	NGUYEN THI HUNG	116632	4902 ALMEDA RD, HOUSTON	GASOLINE	09/01/2004	1B	1A	E,Q	
		OLSEN & GUERRA LUMBER CO	114059	5200 CEDAR HILL, HOUSTON	GASOLINE	01/06/1999	2	2A	E,Q	
		OROURKE DISTRIBUTING CO INC	092408	8524 GULF FWY, HOUSTON	GASOLINE	12/15/1988	2	2A	E,Q	
		OROURKE DISTRIBUTING CO INC	105625	9620 LONG POINT, HOUSTON	GASOLINE, DIESEL	12/03/1992	2	6	E,Q	
	*	OST PARTNERS	116712	5520 OLD SPANISH TRL, HOUSTON	GASOLINE	09/09/2005	1B	1A	E,Q	
		PANGLIA MANAGEMENT INC	096663	4120 S SHAVER, HOUSTON	GASOLINE	09/05/1990	5B	2A	E,Q	
		PARK DANIEL	111659	8500 LONG POINT, HOUSTON	GASOLINE, WASTE OIL	09/27/1996	2	4	E,Q	
		PETROCOM LEASING CO	113850	1735 S DAIRY ASHFORD, HOUSTON	GASOLINE	01/04/1999	2	2A	E,Q	

TABLE 1
GROUNDWATER CONTAMINATION CASE DESCRIPTION BY COUNTY
TEXAS COMMISSION ON ENVIRONMENTAL QUALITY

COUNTY DIVISION	NEW CASES	FILE NAME	FILE NUMBER	LOCATION	CONTAMINATION DESCRIPTION	DATE	ENFORCEMENT STATUS		DATA QUALITY	SECTION 5.236
HARRIS										
RMD/PST		PETROLEUM WHOLESALE	116176	9004 NORTH FWY, HOUST0N	UNKNOWN	04/18/2003	1B	1A	E,Q	
		PETROLEUM WHOLESALE	116177	14711 S MAIN ST, HOUSTON	UNKNOWN	08/12/2003	1B	1A	E,Q	
		PETROLEUM WHOLESALE	116196	5518 S WILLOW, HOUSTON	UNKNOWN	06/28/2004	1B	1A	E,Q	
		PETROLEUM WHOLESALE INC	093617	203 E LITTLE YORK, HOUSTON	GASOLINE	09/08/1989	2	2A	E,Q	
	*	PETROLEUM WHOLESALE INC	097314	601 SPENCER HWY, SOUTH HOUSTON	GASOLINE, DIESEL	11/26/1990	2	2A	E,Q	
		PETROLEUM WHOLESALE L P	094800	1801 COLLINGSWORTH, HOUSTON	WASTE OIL	07/22/1988	2	4	E,Q	
		PHAM CHAU MINH	111405	7202 WINDFERN, HOUSTON	GASOLINE	08/06/1996	2	2A	E,Q	
		PHAM LANG QUOC	116316	9615 KEMPWOOD, HOUSTON	UNKNOWN	11/03/2003	1B	1A	E,Q	
		PHAN CHAU DUC	100296	10902 SHADOW WOOD DR, HOUSTON	GASOLINE	09/18/1991	2	2A	E,Q	
		PHILLIPS CRANE & RIGGING INC	115989	925 S LOOP WEST, HOUSTON	GASOLINE	11/11/2003	1B	1A	E,Q	
		PHILLIPS PETROLEUM CO	095112	1109 TELEPHONE RD, HOUSTON	GASOLINE	01/09/1990	2	4	E,Q	
	*	PICK A PART AUTO WRECKING INC	116750	9314 WALLISVILLE, HOUSTON	GASOLINE	10/21/2005	1B	1A	E,Q	
	*	PIPELINE REALTY	116482	2303 W HOLCOMBE BLVD, HOUSTON	GASOLINE	03/23/2005	2	2A	E,Q	
		PORT OF HOUSTON AUTHORITY	099478	8200 CLINTON DR, HOUSTON	GASOLINE	04/10/1991	2	2A	E,Q	
		PORT OF HOUSTON AUTHORITY	102741	8200 CLINTON DR, HOUSTON	GASOLINE, DIESEL	03/26/1992	2	4	E,Q	
		PRESSLY JIM	114505	4061 BELLAIRE BLVD, HOUSTON	GASOLINE	03/11/1999	2	2A	E,Q	
		RAINBOW FOOD MART	098647	2134 BINGLE, HOUSTON	DIESEL	12/12/1990	2	6	E,Q	
		RAJWANI ENTERPRISES INC	113549	13102 BISSONNET, HOUSTON	GASOLINE	02/03/1999	2	6	E,Q	
		RAK DEVELOPMENT CORP	099627	4735 ANDERSON RD, HOUSTON	GASOLINE	06/05/1991	2	2A	E,Q	
		RAMIN GEORGE	114233	5902 W FM 1960, HOUSTON	GASOLINE, WASTE OIL	01/07/1999	2	4	E,Q	
		RANDALLS FOOD STORES	115688	8787 W BELLFORT, HOUSTON	GASOLINE	08/21/2002	2	6	E,Q	
		RATANI QAMAL	115570	1108 FREEPORT ST, HOUSTON	UNKNOWN	11/08/2002	5B	1A	E,Q	
		REMEDIATION & LIABILITY MANAGE	091748	4551 WILL CLAYTON BLVD, HOUSTON	DIESEL, GASOLINE	03/16/1988	2	4	E,Q	
		RENTAL SERVICE CORP	107479	11003 BISSONNET, HOUSTON	GASOLINE	11/29/1993	2	6	E,Q	
		RENTAL SERVICE CORP	110786	2313 SPENCER HWY, PASADENA	GASOLINE, DIESEL	04/04/1996	2	6	E,Q	
		RESTRUCTURE PETRO MKTG SVCS	094233	6215 BRITTMOORE RD, HOUSTON	GASOLINE	01/08/1990	2	6	E,Q	
		RESTRUCTURE PETRO MKTG SVCS	096404	13114 ALMEDA, HOUSTON	GASOLINE	07/09/1990	2	6	E,Q	
		RESTRUCTURE PETRO MKTG SVCS	107941	14330 OLD HUMBLE RD, HUMBLE	GASOLINE	03/31/1994	2	2A	E,Q	Y
		RICHMOND CAR WASH	113020	6228 RICHMOND AVE, HOUSTON	GASOLINE	03/11/1998	2	2A	E,Q	
	*	ROBINSON PIPE & SUPPLY CO	116663	901 MCCARTY RD, HOUSTON	GASOLINE	08/01/1999	1B	1A	E,Q	
		ROSERV INC	110507	26914 IH 45, SPRING	UNKNOWN	03/08/1996	2	2A	E,Q	
		ROSSMORE ENTERPRISES	095290	11249 BISSONNET, HOUSTON	GASOLINE	03/13/1990	2	6	E,Q	
		ROSSMORE ENTERPRISES INC	111924	5902 TELEPHONE RD, HOUSTON	GASOLINE	09/16/1996	2	6	E,Q	
		RUBBER APPLICATORS INC	115645	1423 MAURY ST, HOUSTON	OTHER	09/03/2002	2	6	E,Q	
		RUPANI ABDULAZIAN	114173	19803 KENSWICK, HUMBLE	GASOLINE	01/07/1999	2	2A	E,Q	
		RUPANI SALMAN	091192	13203 VETERANS MEMORIAL, HOUSTON	GASOLINE	12/04/1986	2	2A	E,Q	
		SABA NASSIF	099497	10104 LA PORTE FWY, HOUSTON	WASTE OIL	07/12/1991	2	6	E,Q	
		SADRU DIN & ALMAHRAN CORP	110913	1015 N MAIN ST, HIGHLANDS	UNKNOWN	05/06/1996	2	2A	E,Q	
		SAFI WAJAH	108688	4827 OLD GALVESTON RD, HOUSTON	GASOLINE	11/01/1994	2	2A	E,Q	
		SALVATION ARMY	094203	1015 HEMPHILL, HOUSTON	DIESEL	12/13/1989	2	6	E,Q	
		SARDINIA INTERESTS	115072	2001 DOWLING, HOUSTON	GASOLINE	03/24/2000	2	6	E,Q	
	*	SBC SERVICE INC	116446	3925 CAMPBELL RD, HOUSTON	GASOLINE	11/10/2004	2	2A	E,Q	
	*	SBC SERVICES INC	116440	1935 HOLZWARTH RD, SPRING	GASOLINE	11/19/2004	2	2A	E,Q	
		SCB PROPERTIES	113035	901 W MAIN, LA PORTE	GASOLINE	03/12/1998	2	6	E,Q	
		SCURLOCK FOUNDATION	105551	6532 MARTIN LUTHER KING BLVD, HOUSTON	UNKNOWN	12/04/1992	2	2A	E,Q	
		SERVICE TRANSPORT CO	093456	7900 ALMEDA GENOA, HOUSTON	DIESEL	07/17/1989	2	4	E,Q	
		SHAMSUDDIN MANJI	115026	6721 TELEPHONE RD, HOUSTON	UNKNOWN	07/26/2000	1B	1A	E,Q	
		SHEFALI ENT INC	113410	3815 OLD SPANISH TRL, HOUSTON	GASOLINE, DIESEL	09/02/1998	2	2A	E,Q	
		SHELL OIL PRODUCTS	091832	6601 SOUTHWEST FWY, HOUSTON	GASOLINE	11/01/1987	2	2A	E,Q	
		SHELL OIL PRODUCTS	096091	13161 VETERANS MEMORIAL, HOUSTON	GASOLINE	06/11/1990	2	2A	E,Q	
		SHELL OIL PRODUCTS	102448	8003 BEECHNUT, HOUSTON	GASOLINE	12/05/1991	2	4	E,Q	
	*	SHELL OIL PRODUCTS	116463	2525 NORTH FWY, HOUSTON	GASOLINE	01/28/2005	1B	1A	E,Q	
	*	SHELL OIL PRODUCTS US	116641	5910 W LOOP SOUTH, HOUSTON	GASOLINE	03/31/2005	1B	1A	E,Q	
	*	SHELL OIL PRODUCTS US	116645	7190 SOUTHWEST FWY, HOUSTON	GASOLINE	07/14/2005	1B	1A	E,Q	
	*	SHELL OIL PRODUCTS US	116678	3318 N PARK, KINGWOOD	GASOLINE	05/17/2005	1B	1A	E,Q	

TABLE 1
GROUNDWATER CONTAMINATION CASE DESCRIPTION BY COUNTY
TEXAS COMMISSION ON ENVIRONMENTAL QUALITY

COUNTY DIVISION	NEW CASES	FILE NAME	FILE NUMBER	LOCATION	CONTAMINATION DESCRIPTION	DATE	ENFORCEMENT STATUS		DATA QUALITY	SECTION 5.236
HARRIS										
RMD/PST	*	SHELL OIL PRODUCTS US	116692	4902 LOUETTA RD, SPRING	GASOLINE	05/26/2005	1B	1A	E,Q	
		SHOP N MARKET	100657	5008 ALDINE BENDER RD, HOUSTON	GASOLINE	10/21/1991	2	2A	E,Q	
	*	SHRITIN INC	116494	9505 CLAY RD, HOUSTON	GASOLINE	12/16/2004	1B	1A	E,Q	
		SI VAN DOAN	107200	3201 DOWLING, HOUSTON	GASOLINE	08/24/1993	2	2A	E,Q	
	*	SILGAN PLASTICS	116423	6040 DONOHO ST, HOUSTON	GASOLINE	11/08/2001	1B	1A	E,Q	
		SIX FLAGS THEME PARKS INC	112897	9001 KIRBY DR, HOUSTON	GASOLINE	01/22/1998	2	6	E,Q	
		SMITH PERCY	114307	2201 W LITTLE YORK, HOUSTON	GASOLINE, DIESEL	01/08/1999	2	6	E,Q	
		SOFT TOUCH CAR WASH	104692	8901 W BELFORT, HOUSTON	GASOLINE	10/17/1991	2	2A	E,Q	
	*	SOHAIL SHEIK	116730	13717 S POST OAK, HOUSTON	GASOLINE	09/02/2005	1B	1A	E,Q	
	*	SONA VENTURES INC	116672	2610 BROADWAY ST, HOUSTON	GASOLINE	04/14/2005	1B	1A	E,Q	
	*	SOUTHWEST AIRPORT SER INC	116650	12704 MCLAUGLIN AVE, HOUSTON	GASOLINE	01/21/2005	1B	1A	E,Q	
		SOUTHWEST BANK OF TEXAS	098028	823 825 THORTON ST, HOUSTON	GASOLINE	01/31/1991	2	2A	E,Q	
		SOUTHWESTERN BELL TELEPHONE	092356	9216 OLD KATY RD, HOUSTON	GASOLINE	11/30/1988	2	6	E,Q	
		SOUTHWESTERN BELL TELEPHONE	096457	5434 GASMER, HOUSTON	GASOLINE	07/15/1990	2	2A	E,Q	
		SPEEDEXX	091649	211 W CROSSTIMBERS, HOUSTON	GASOLINE	02/04/1988	2	2A	E,Q	
		SRE TEXAC 8 LP	116064	18990 NORTHWEST FWY, HOUSTON	UNKNOWN	04/30/2004	2	2A	E,Q	
	*	SSP PARTNER INC	116553	11420 EASTEX FWY, HOUSTON	GASOLINE	03/31/2005	1B	1A	E,Q	
		SST FOOD STORE	099026	13103 HIRAM CLARK, HOUSTON	GASOLINE	04/23/1991	2	2A	E,Q	
		STAR FUELS	115575	11103 KATY FWY, HOUSTON	GASOLINE	04/26/2002	1B	1A	E,Q	
		STEARNS CORP C/O VALCO	101360	8399 WESTVIEW, HOUSTON	WASTE OIL	12/04/1991	2	4	E,Q	
		STEEPLECHASE MOTOR CO	096603	18900 EASTEX FWY, HUMBLE	GASOLINE	08/17/1990	2	2A	E,Q	
		STEWART & STEVENSON SERVICES	102973	8631 EAST FWY, HOUSTON	DIESEL	04/28/1992	2	2A	E,Q	
		STOP N SERV JAMES H KIM	111004	20409 FM 2100, CROSBY	UNKNOWN	05/17/1996	2	4	E,Q	
		STOP N SERV JEMNI INTL INC	110583	10910 BAMMEL NORTH HOUSTON RD, HOUSTON	UNKNOWN	02/01/1996	2	2A	E,Q	
		STRAFCO INC	110474	4003 LEELAND, HOUSTON	GASOLINE	04/03/1996	2	2A	E,Q	
		STTN CORP	112467	3420 W OREM DR, HOUSTON	GASOLINE	06/30/1997	2	2A	E,Q	
		SUNESRA MUBARK	114631	7914 THOMPSON RD, HIGHLAND	GASOLINE	06/14/1999	1B	1A	E,Q	
		SUNNYS FOOD STORE	109962	9303 FONDREN RD, HOUSTON	UNKNOWN	11/29/1995	2	6	E,Q	
		SYPHRETT ALVA DARYL	114699	5220 CANAL ST, HOUSTON	GASOLINE	07/29/1999	1B	1A	E,Q	
		TAJI PETROLEUM INC	111268	1209 WACO ST, HOUSTON	GASOLINE, WASTE OIL	07/01/1996	2	6	E,Q	
		TANG CHAU & DONNA	107671	150 E LITTLE YORK, HOUSTON	GASOLINE	11/22/1993	2	2A	E,Q	
		TEJAS TUBULAR PRODUCTS INC	115427	8640 N GREEN RIVER DR, HOUSTON	UNKNOWN	04/03/2002	2	2A	E,Q	
		TEXAS INDUSTRIAL TOOLS	111551	2802 COMMERCE, HOUSTON	UNKNOWN	09/06/1996	2	2A	E,Q	
		TEXAS TACO CABANA	113234	7811 LONG POINT, HOUSTON	GASOLINE	06/05/1998	2	6	E,Q	
	*	THE GROCE CO	116665	749-753 LOCKWOOD DR, HOUSTON	GASOLINE	09/02/2005	1B	1A	E,Q	
		THE HOME DEPOT USA INC	115182	4915 GARTH RD, BAYTOWN	DIESEL	12/31/1999	2	2A	E,Q	
		TOOR ENTERPRISES	115902	11105 E FM 1960, HUFFMAN	UNKNOWN	02/20/2004	1B	1A	E,Q	
	*	TRAN SUN	116537	515 PASADENA BLVD, PASADENA	GASOLINE	05/27/2005	1B	1A	E,Q	
		TRANSCO ENERGY CO	098591	17650 CHANUTE RD, HOUSTON	WASTE OIL	04/08/1991	2	4	E,Q	
		TRIANGLE HOLDING INC	109140	529 PECORE, HOUSTON	GASOLINE	03/02/1995	2	2A	E,Q	
		TRISTAR CONVENIENCE STORES	115904	8203 FONDREN RD, HOUSTON	UNKNOWN	09/16/1999	1B	1A	E,Q	
		TRISTAR CONVENIENCE STORES INC	115445	9091 S GESSNER, HOUSTON	GASOLINE	01/09/2002	2	2A	E,Q	
		TRISTAR CONVENIENCE STORES INC	116324	7015 N BELT E, HUMBLE	UNKNOWN	07/29/2004	1B	1A	E,Q	
		TURNER LOYD	113484	8850 W MONROE RD, HOUSTON	GASOLINE	10/01/1998	2D	2A	E,Q	
		TWO WAY QUICK STOP	091377	8430 FULTON ST, HOUSTON	GASOLINE	06/18/1987	2	2A	E,Q	
		TXDOT	094427	E HWY 1960, HUFFMAN	CHEMICAL	10/16/1989	2	2A	E,Q	
		TXDOT	096460	702 FM 1959, HOUSTON	GASOLINE, DIESEL	07/27/1990	2	6	E,Q	
		TXDOT	096461	19321 N IH 45, SPRING	GASOLINE	06/08/1989	2	6	E,Q	
		TXDOT	098593	9279 EASTEX FWY, HOUSTON	GASOLINE	04/02/1991	2	6	E,Q	
		TXDOT	100059	3730 EASTEX FWY, HOUSTON	GASOLINE, DIESEL	05/31/1989	2	2A	E,Q	
		U HAUL AMERCO INC	111879	3536 RED BLUFF, PASADENA	GASOLINE	11/13/1996	2	6	E,Q	
		U HAUL CO OF HOUSTON	096424	5333 NORTH FWY, HOUSTON	GASOLINE, WASTE OIL	07/18/1990	2	4	E,Q	
		U HAUL CO OF HOUSTON	104869	6505 FONDREN, HOUSTON	GASOLINE, WASTE OIL	10/06/1992	2	6	E,Q	
		U HAUL CO OF HOUSTON	112329	1617 SAN JACINTO, HOUSTON	GASOLINE, DIESEL, WASTE OIL	05/27/1997	2	2A	E,Q	

TABLE 1
GROUNDWATER CONTAMINATION CASE DESCRIPTION BY COUNTY
TEXAS COMMISSION ON ENVIRONMENTAL QUALITY

COUNTY DIVISION	NEW CASES	FILE NAME	FILE NUMBER	LOCATION	CONTAMINATION DESCRIPTION	DATE	ENFORCEMENT STATUS		DATA QUALITY	SECTION 5.236
HARRIS										
RMD/PST		ULTRAMAR DIAMOND SHAMROCK	112076	2330 NASA RD 1, HOUSTON	GASOLINE	11/08/1996	2	2A	E,Q	
		ULTRAMAR DIAMOND SHAMROCK	115089	1514 WHITE OAK DR, HOUSTON	UNKNOWN	11/29/2000	2	2A	E,Q	
		ULTRAMAR DIAMOND SHAMROCK	115301	2132 BISSONNET, HOUSTON	GASOLINE	10/10/2001	2	2A	E,Q	
		UNION PACIFIC RAILROAD	114986	6800 KIRKPATRICK BLVD, HOUSTON	GASOLINE	03/07/2000	2	6	E,Q	
		UNITED PARCEL SERVICE	092770	8330 SWEETWATER, HOUSTON	GASOLINE	03/10/1989	2	2A	E,Q	
		UNITED PARCEL SERVICE	115920	5410 IH 10, BAYTOWN	UNKNOWN	02/12/2001	2	6	E,Q	
	*	UNITED SALT CORP	116656	5035 MCHAND RD, HOUSTON	GASOLINE	08/04/2005	1B	1A	E,Q	
		UNIVERSAL COMPRESSION INC	104898	4430 BRITTMOORE, HOUSTON	GASOLINE, DIESEL, WASTE OIL	10/01/1992	2	6	E,Q	
	*	UNIVERSITY OF HOUSTON	116735	4901 CALHOUN RD, HOUSTON	GASOLINE	04/15/2005	1B	1A	E,Q	
		US PETROLEUM LP	111872	3944 BROADWAY, HOUSTON	GASOLINE	10/10/1996	2	2A	E,Q	
		VALERO	116194	9925 W FM 1960, HOUSTON	UNKNOWN	12/31/2003	1B	1A	E,Q	
		VALERO	116297	9531 FALLBROOK, HOUSTON	UNKNOWN	08/08/2003	2	6	E,Q	
		VALERO	116310	5802 MEMORIAL DR, HOUSTON	UNKNOWN	09/23/2004	1B	1A	E,Q	
		VALERO	116311	1893 BARKER CYPRESS RD, HOUSTON	UNKNOWN	09/29/2004	2	6	E,Q	
	*	VALERO	116340	5750 W GULF BANK RD, HOUSTON	GASOLINE	07/12/2004	1B	1A	E,Q	
	*	VALERO	116450	11650 HEMPSTEAD HWY, HOUSTON	GASOLINE	11/19/2004	1B	1A	E,Q	
	*	VALERO	116455	7016 W FM 1960, HOUSTON	GASOLINE	11/29/2004	1B	1A	E,Q	
	*	VALERO	116529	5548 W FM 1960, HOUSTON	GASOLINE	03/29/2005	1B	1A	E,Q	
	*	VALERO	116565	25500 ALDINE WESTFIELD RD, SPRING	GASOLINE	02/08/2005	1B	1A	E,Q	
	*	VALERO	116614	14039 WALTERS RD, HOUSTON	GASOLINE	04/22/2005	1B	1A	E,Q	
	*	VALERO	116676	740 WILCREST DR, HOUSTON	GASOLINE	05/14/1998	1B	1A	E,Q	
	*	VALERO	116738	8303 WILCREST, HOUSTON	GASOLINE	08/17/2005	1B	1A	E,Q	
		VALERO ENERGY CORP	115880	11701 FUQUA, HOUSTON	UNKNOWN	07/16/2003	2	6	E,Q	
		VALERO ENERGY CORP	116028	901 W HARRIS, PASADENA	UNKNOWN	07/02/2003	2	2A	E,Q	
		VAN PHAN THAI	114439	1815 N DURHAM, HOUSTON	KEROSENE	02/04/1999	1B	1A	E,Q	
		VANGUARD CAR RENTAL USA INC	116107	2815 N SAM HOUSTON E PKWY, HOUSTON	UNKNOWN	03/22/2004	2	2A	E,Q	
		VISKADURAKIS FANOURIOS	115746	8075 SPENCER HWY, DEER PARK	UNKNOWN	05/29/2003	2	2A	E,Q	
		VITIS RESEARCH & DEVELOPMENT	114258	423 W TEXAS, BAYTOWN	GASOLINE	06/09/1999	2	6	E,Q	
		W P BALLARD & CO INC	116260	2041 JOHANNA, HOUSTON	UNKNOWN	10/29/2003	1B	1A	E,Q	
		WAGNER JUDITH	109751	5630 N SHEPHERD, HOUSTON	GASOLINE	02/15/1995	2	2A	E,Q	
		WALGREENS CO	106680	8110 KEMPWOOD, HOUSTON	DIESEL	02/01/1993	2	6	E,Q	
		WARNEKE GARY	114690	IH 10 & PINEY POINT RD, HOUSTON	GASOLINE	07/23/1999	2	2A	E,Q	
		WASTE MANAGEMENT	115907	3228 BENNINGTON, HOUSTON	UNKNOWN	04/24/1999	2	6	E,Q	
	*	WAYNE SIMMONS	106928	15742 MARKET ST, CHANNELVIEW	GASOLINE	06/20/1993	2	2A	E,Q	
		WE 2 ENTERPRISES INC	115647	E HWY 6 SOUTH, HOUSTON	UNKNOWN	11/27/2002	2	2A	E,Q	
		WEDGEWOOD UNIVERSAL INVESTMENT	115738	20333 SOUTHWEST FWY, BELLAIRE	GASOLINE	04/23/2003	2	2A	E,Q	
	*	WEST CAR WASH LTD	116428	9300 WESTHEIMER RD, HOUSTON	GASOLINE	10/20/2004	1B	1A	E,Q	
		WULFE DANA L ESTATE	115823	5815 KIRBY LN, HOUSTON	GASOLINE	02/10/2003	2	6	E,Q	
		YELLOW ROADWAY CORP	115359	4318 NORTHFIELD, HOUSTON	UNKNOWN	01/11/2002	2	2A	E,Q	
		YIK DAVID	116296	3835 REVEILLE ST, HOUSTON	UNKNOWN	10/20/2003	2	6	E,Q	
		YIM JAY R	107616	105 S HWY 146, LA PORTE	GASOLINE	07/02/1993	2	6	E,Q	
		YOUSEFF HARTANCE	110287	1101 UVALDE, HOUSTON	UNKNOWN	02/14/1996	2	6	E,Q	
		Z 249 INTEREST LLC	115808	11618 FM 249, HOUSTON	GASOLINE, DIESEL	05/02/2003	2	2A	E,Q	
		ZAKOIL INTERNATIONAL	103061	11649 EASTEX FWY, HOUSTON	GASOLINE, UNKNOWN	05/12/1992	2	2A	E,Q	
		ZAKOIL INTERNATIONAL	111628	5722 LOCKWOOD, HOUSTON	GASOLINE	08/28/1996	2	6	E,Q	
		ZUBEDA MEMON MEMON ENTERPRISE	115687	1756 WESTHEIMER, HOUSTON	GASOLINE, DIESEL	01/08/2003	1B	1A	E,Q	
RMD/CA										
		AC LIQUIDATING CORP (JASON R MORMAN SITE)	31618	11011 FAIRMONT PKWY LA PORTE 77571	CHLORINATED SOLVENTS, CHLOROFORM	05/25/1993	3B	5	E,Q,V2	
		AGRIFOS LLC (FMR MOBIL MINING & MINERALS FERTILIZER PLANT)	30051	2001 JACKSON RD PASADENA 77506	PB, AS, SE, PH, NO3, SO4,	01/13/1999	0A	2A	EQV	
		AIR PRODUCTS INC	30317	1423 HIGHWAY 225 PASADENA 77506	NITRATED ORGANICS	01/29/1985	3A	2,4,5	E,Q	

TABLE 1
GROUNDWATER CONTAMINATION CASE DESCRIPTION BY COUNTY
TEXAS COMMISSION ON ENVIRONMENTAL QUALITY

COUNTY DIVISION	NEW CASES	FILE NAME	FILE NUMBER	LOCATION	CONTAMINATION DESCRIPTION	DATE	ENFORCEMENT STATUS		DATA QUALITY	SECTION 5.236
HARRIS										
RMD/CA		ALLISON PIERCE WETLANDS NATURE SANCTUARY	T1593	506 HIGHLAND SHORES DR HIGHLANDS 77562	BARIUM, CADMIUM, LEAD, III CHROMIUM	09/29/1998	2B	5	EQV2	
		ALMEDA-SIMMS WASTEWATER TREATMENT PLANT	T0009	ALMEDA RD HOUSTON 77251	SODIUM HYPOCHLORITE	07/15/1991	2A	0	Q	
		ANALYSTS SERVICES INC	71235	12715 ROYAL DR HOUSTON 77210	VOCS	02/20/1990	2	2A	EQ	
		ARATEX SERVICES	T0010	903 PORT HOUSTON ST HOUSTON 77029	PCE, TCE, DCE	11/01/1990	0	3	E	
		BAKER HUGHES INC (FMR WESTERN ATLAS)	30307	10201 WESTHEIMER HOUSTON 77042	VOCS	04/23/1999	2B	5	EQV2	
		BAROID CORP (FMR NL INDUSTRIES ATLAS BRADFORD FACILITY)	31223	7707 WALLISVILLE RD HOUSTON 77220	VOLATILE ORGANIC COMPOUNDS	11/09/1987	3B	5	EQV3	
		BAYER CORP	30603	8500 W BAY RD BAYTOWN 77520	ORGANICS,METALS	05/04/1989	3A	3,4,5	E,Q,V,2,3	
		BAYER CORP	31052	8701 PARK PLACE BLVD HOUSTON 77017	BTEX	11/01/1986	2A	2A	E	
		BEAZER EAST INC	30419	7201 W HARDY RD HOUSTON 77022	PAH'S, PHENOLS, METALS	04/01/1985	3B	3	EQV12	
		BURBANK BARREL & DRUM INC	71151	1402 CLINTON DR GALENA PARK 77647	BTEX, CHLOROBENZENE, 1,2-DCA,CHROMIUM,BARIUM, PESTICIDES	04/28/1994	3B	5	EQV2	
		CARVER ELEMENTARY	T1882	800 CARVER ST., BAYTOWN	BENZENE	06/01/1996	2C	3	E, Q, V2	
		CELANESE LTD	30022	9502 BAYPORT BLVD PASADENA 77507	METALS, SULFIDES, 1,2,EDC, 1,1-DCA, 1,1-DCE	08/01/1990	3A	2A,5	E,Q,V,1,2	
		CHEVERON TEXACO	33437	GALENA PARK	TPH, BTEX	02/18/2002	OA	2	E	
		CITGO PETROLEUM CORP	31964	12325 N HIGHWAY 75 HOUSTON 77037	BTEX, TPH, LNAPL, PB, (GASOLINE/DIESEL)	04/29/1993	3B	5	E	
		CITY OF HOUSTON SAN FELIPE PARK	T1826	INTERSECT. OF GILLETTE ST. & ALLEN PKWY. HOUSTON	AS, CR, PB	01/11/2002	0A	2A,4	E,V2	
		COOPER ENERGY SERVICES (COOPER CAMERON CORP)	31157	1111 LOCKWOOD DR HOUSTON 77020	CHLORINATED SOLVENTS	09/15/1998	3B	2A	E,Q	
	*	COPPERWOOD SHOPPING CENTER	85224	15837 FM 529	PCE	02/04/2003	0A	4	E	
	*	CRECSENT CLEANERS	90668	2604 SUNSET BLVD	VOCS	09/12/2005	0A	1A,2, 3	E	
		CROWN CENTRAL PETROLEUM CORP	30311	111 RED BLUFF RD PASADENA 77506	HYDROCARBONS	12/01/1988	3A	4,5	E,Q,V,1,2	
		DOW CHEMICAL CO	30464	550 BATTLEGROUND RD LA PORTE 77571	VOC'S	10/21/1988	3A	5	E,Q,V,2,3	
		DRESSER INDUSTRIES (FMR NL INDUSTRIES)	30619	3000 N SAM HOUSTON PKWY E HOUSTON 77205	ORG	12/01/1988	3B	3	EQV2	
		EASTGROUP PROPERTIES, LP	T1929	1020 LOCKWOOD, HOUSTON	ARSENIC, LEAD	09/12/2003	2B	2A	E,Q,V	
		EI DUPONT DE NEMOURS & CO	30046	11701 STRANG RD LA PORTE 77571	ORGANICS, CHLOROBENZENE,METHY LENE CHLORIDE	05/15/1989	3A	2, 3, 4	E,Q	
		EQUILON PIPELINE CO.	T1821	HWY 225 & BELTWAY 8, DEER PARK, TX.	TPH	08/06/2003	0A	6	E	
		EQUISTAR CHEMICALS LP	30030	8280 SHELDON RD CHANNELVIEW 77530	BENZENE, VOC'S	09/29/1994	3A	2A, 3	E,Q,V	
		EQUISTAR CHEMICALS LP	85436	1515 MILLER CUT-OFF RD LA PORTE 77572	LNAPL, BTEX, TCE, PCB, VC	06/01/1992	3A	4,5	Q	
		EQUISTAR/OCCIDENTAL CHEMICAL	32212	ALVIN	BTEX, TPH	10/20/1994	0	5	E	
		ETHYL CORP	30465	1000 N SOUTH AVE PASADENA 77503	LEAD, ETHYLENE DICHLORIDE	03/29/1988	3A	3	E	
		EXXON CHEMICAL CO	30415	8230 STEDMAN ST HOUSTON 77029	VOCS, SVOCS, METALS	12/15/1998	0A	2	EQ	
		EXXON CHEMICAL CO	33880	4000 BAYWAY DR BAYTOWN 77520	BTEX, TPH, NAPL	09/17/1990	3B	5	EQ23	
		EXXON COMPANY USA	30040	2800 DECKER DR BAYTOWN 77520	HYDROCARBONS, ORGANICS	09/27/1990	3A,3B	4,5	EQV3	
		EXXON LAND DEVELOPMENT INC (GREENS CROSSROADS SHOPPING CTR)	84495	215 W GREENS HOUSTON 77067	ORGANICS (CHLORINATED CPDS.)	12/01/1995	0A	2,4	E2	
		EXXON MOBIL PIPELINE JUNCTION STATION	T1794	10811 EAST ALMEDA RD, HOUSTON. 77045	BTEX, MTBE, TPH	12/11/2002	0	2	EQV	
		EXXON PIPELINE CO	34923	3227 DECKER DR BAYTOWN 77520	BTEX,1,1-DICHLOROETHANE,NAPTH THALENE	07/30/1992	1	3,4,5	E,Q,V1,2	

TABLE 1
GROUNDWATER CONTAMINATION CASE DESCRIPTION BY COUNTY
TEXAS COMMISSION ON ENVIRONMENTAL QUALITY

COUNTY DIVISION	NEW CASES	FILE NAME	FILE NUMBER	LOCATION	CONTAMINATION DESCRIPTION	DATE	ENFORCEMENT STATUS		DATA QUALITY	SECTION 5.236
HARRIS										
RMD/CA		FRIEDE GOLDMAN OFFSHORE TEXAS LP (FMR BLUDWORTH BOND SHIPYD)	84324	8114 HOCKLEY ST HOUSTON	METALS, TPH	02/19/2001	0	2	E	
		GB BIOSCIENCES (GREENS BAYOU PLANT)	30552	2239 HADEN RD HOUSTON 77213	SOLVENTS/HEAVY METALS	12/14/1988	3A,3C	2,3,4	E,Q,V,1,2, 3	
		GEON CO	31077	2400 MILLER CUTOFF RD LA PORTE 77571	VOC'S	01/26/1999	0	4	EQ	
		GEORGIA GULF CORP	31608	3503 PASADENA FWY PASADENA 77503	BENZENE, CUMENE	12/15/1993	3A	3,4,5	E,Q	
		GOODYEAR TIRE & RUBBER CO	30032	2000 GOODYEAR DR HOUSTON 77017	HYDROCARBONS, VOCS, SVOCS	08/28/1986	2	2,5	EQV2	
		HATHEWAY PATTERSON CORP	30239	6809 IRVINGTON BLVD HOUSTON 77022	PCP, CREOSOTE	08/24/1989	2	2	E	
		HOUSTON INDUSTRIES INC	31635	12100 HIRAM CLARK HOUSTON 77035	SULFATE	01/11/1996	2	5		
		HOUSTON INDUSTRIES INC	31639	WEST BAY RD ELDON 77520	TPH, BENZENE	09/09/1997	0	6	Q	
		HUGHES CHRISTENSEN CO	30323	5425 POLK ST HOUSTON 77023	TPH, SOLVENT CONSTITUENTS, PENTACHLOROPHENOL, PAHS, CYANIDE	06/01/1989	2	3,5	E,Q,V	
		HYDROCHEM INDUSTRIAL SERVICES INC (DOWELL-DEERPARK)	31453	620 HOWARD AVE DEER PARK 77536	TPH,VOC'S,CHLORIDE	06/21/1989	3B	2A	EQV2	
		JB SMITH MANUFACTURING COMPANY INC	33608	6618 NAVIGATION BLVD HOUSTON 77011	BTEX, VOC	08/06/1999	0A	6	E	
		KINDER MORGAN LIQUID TERMINALS LLC (FMR GATX TERMINALS CORP)	30573	906 CLINTON DR GALENA PARK 77547	LEAD, VOC'S	02/18/1986	3A	2.3,4 ,5	E,Q,V2	
		KOPPERS INDUSTRIES INC	31386	INDUSTRIAL RD HOUSTON 77015	CREOSOTE, METALS	05/04/1988	2A	4	E,Q,V,2,3	
		LONE STAR HEAT	30290	5212 CLINTON, HOUSTON	TCE, PCE, VC	07/27/1996	0A	2	E,Q	
		LONE STAR HEAT TREATING	30290	5212 CLINTON AVE, HOUSTON	TCE, PCE		0A	2	E	
		LONESTAR INDUSTRIES	T1719	HOUSTON	TPH	01/31/2003	2A	2A	E,Q,V	
		LUBRIZOL CORP	30324	41 TIDAL RD DEER PARK 77536	TCE, DCE, BTEX. ACETONE, AS, TPH, BA.	02/05/1985	3A	2A	E,Q,V,1,3	
		LYONDELL CHEMICAL CO (FMR ARCO CHEMICAL CO)	30368	10801 CHOATE RD PASADENA 77507	TERTIARY BUTYL ALCOHOL, CHLORINATED SOLVENTS	06/16/1997	3A	3.4	E,Q,V,2	
		LYONDELL CHEMICAL CO (FMR ARCO CHEMICAL CO)	30676	2502 SHELDON RD CHANNELVIEW 77530	ORGANICS (BTEX, MTBE, 1,2-DCA)	01/24/1994	3A	4,5	E,Q,2	
		LYONDELL-CITGO REFINING COMPANY LTD	30092	12000 LAWNDALE HOUSTON 77017	ORGANICS, DISSOLVED METALS	02/19/1988	3A, 3B	4,5	EQ	
		MERICHEM-SASOL USA LLC	30595	1914 HADEN RD HOUSTON 77015	BENZENE, CHLOROBENZENE, DICHLOROBENZENES, CRESOLS, PHENOLS	05/03/1999	0	2A	E	
	*	METAL COATINGS CORP	31596	3700 DUNVALE HOUSTON	VOCS, BENZENE, NAPTHALENE	10/31/2005	0	2	E	
		MOTIVA ENTERPRISES	31815	1320 W. SHAW, HOUSTON	BTEX	02/09/2004	0A	2A	E,Q	
		MOTIVA ENTERPRISES LLC	35842	2661 STEVENS ST HOUSTON 77026	BTEX, MTBE		2B	3	E.Q	
		NASA	71022	2101 NASA ROAD 1 HOUSTON 77058	FREON 113	10/30/1987	3A,2B	2A,4	E,Q,V,2	
		PHILLIP RECLAMATION SVC (DBA ELTEX CHEMICAL, FMR MEKLO INC)	30271	4050 HOMESTEAD RD HOUSTON 77028	PB, CR, MEK, TCE,	12/16/1994	3A	3,5	E,Q	
	*	PLATZER SHIPYARD	31207	13601 INDUSTRIAL, HOUSTON	METALS, SVOCS, VOCS	04/23/2002	3	3	E	
		PRO CLEANERS	T1936	12534 MEMORIAL DR., HOUSTON	CHLORINATED SOLVENTS	01/27/2004	1	2	E	
		REED TOOL CO	31202	6501 NAVIGATION BLVD HOUSTON 77011	ORGANICS, METALS	03/01/1991	0	3,4,5	EQ	
		RESCAR OF CHANNELVIEW INC	30779	407 W BRENTWOOD DR CHANNELVIEW 77530	CHLORINATED HCS, METALS	01/05/1993	0A	2A,4, 5	EQV2	
		RHEEM MANUFACTURING FACILITY	30662	1025 LOCKWOOD DR HOUSTON 77020	PCE,TCE,SOLVENTS	12/28/1990	3B	2A	E	
	*	RIVIERA CLEANERS	81370	3800 SPENCER HWY	VOCS	08/15/2005	0	4,5	E	
		ROHM & HAAS TEXAS INC	30041	6600 LA PORTE FWY DEER PARK 77536	SULFATE	02/10/1987	3A	4,5	E,Q,V,2,3	
		SAFETY KLEEN CORP	50089	2027 BATTLEGROUND RD DEER PARK 77536	VOCS, SVOCS, METALS, PESTICIDES	01/01/1983	3A	4,5	EQ	
		SAFETY KLEEN CORP	71143	3333 FEDERAL RD PASADENA 77504	BENZENE, TOLUENE, XYLENE, TCE	08/01/1994	3A	5	E,Q,V,2	

TABLE 1
GROUNDWATER CONTAMINATION CASE DESCRIPTION BY COUNTY
TEXAS COMMISSION ON ENVIRONMENTAL QUALITY

COUNTY / DIVISION	NEW CASES	FILE NAME	FILE NUMBER	LOCATION	CONTAMINATION DESCRIPTION	DATE	ENFORCEMENT STATUS		DATA QUALITY	SECTION 5.236
HARRIS										
RMD/CA		SARTOMER INC	37739	17335 WALLISVILLE RD HOUSTON 77049	STYRENE, TOLUENE, XYLENE	08/30/1993	3B	5	EQV	
		SCHUMACHER COMPANY INC	31579	5610 POLK AVE HOUSTON 77023	CHROMIUM, CHLORINATED SOLVENT	08/05/1995	2B	4	E, Q	
		SEATREX, INC	85992	NORTH ELDRIDGE PARKWAY	VOCS	08/21/2003	3B	4,5	EQ	
		SEMINOLE TUBULAR PRODUCTS CO (FMR BAKER HUGHES CO)	20327	6247 NAVIGATION ST HOUSTON 77001	TRICHLOROETHYLENE,TRANS-1,2-DI CHLOROETHY	04/01/1989	0	3,4,5	EQ	
		SHELL OIL CO	30007	5700 STATE HIGHWAY 225 DEER PARK 77536	CHLORINATED HYDROCARBONS	01/18/1989	3	4	E,V1	
		SHELL OIL CO	31304	3333 HIGHWAY 6 S HOUSTON 77082	GASOLINE	01/05/1992	0	2A	E,Q	
		SOUTHWEST SHIPYARD LP	31208	18310 MARKET CHANNELVIEW 77530	HYDROCARBONS, TCE,DCE,VC	01/12/1990	3B	4,5	EQ	
		STANDCO INDUSTRIES	F0914	2701 FOOTE STREET HOUSTON 77020	SVOCS	12/09/2000	1A	2	EQ	
		TEX-TUBE CO	31216	1503 N POST OAK RD HOUSTON 77270	VOCS, SVOCS	06/17/1996	2D	2	EQV2	
		TEXAS PETROCHEMICALS CORP	30417	8600 PARK PLACE BLVD HOUSTON 77017	MTBE, BENZENE	03/29/2000	2A	2B		
		TEXMARK CHEMICALS INC	30654	900 CLINTON DR GALENA PARK 77547	BTEX, STYRENE, NAPTHYLENE	12/02/1988	1A	2A	E	
		TXDOT MAINTENANCE FACILITY, CTMS	30171	6922 OLD KATY RD., HOUSTON	VOCS,SVOCS,TPH,METALS	06/22/1992	3B	2A	E	
		UNION PACIFIC RAILROAD CO	34949	7100 KIRKPATRICK BLVD HOUSTON 77028	TPH, BTEX, VOC	07/01/1994	1B	5	E	
		UNION PACIFIC RAILROAD CO	T1661	7502 WASHINGTON AVE HOUSTON	CHROMIUM, LEAD, TPH, BENZENE	05/19/2000	0B	3	EV	
		UNION PACIFIC RAILROAD CO (FMR STPCO)	31547	4910 LIBERTY RD HOUSTON 77001	BTEX, SVOC	01/01/1984	3A	2	EQV2	
		UNION PACIFIC RAILROAD CO (FMR UNITED CREOSOTE FAC)	T1602	1601 OLIVER ST HOUSTON 77007	TPH, BENZENE, VOC, SVOC, METALS, CADMIUM, LEAD	05/25/2000	0	2	EV	
		VALERO REFINING CO	30520	9701 MANCHESTER AVE HOUSTON 77012	HYDROCARBONS	07/18/1990	3B	4	E	
		VARCO SHAFFER INC	32145	12950 W LITTLE YORK HOUSTON 77041	TCE, VOC	12/02/1996	0	5	EQV2	
		VOPAK TERMINAL INC., DEER PARK	33579	2759 BATTLEGROUND RD., DEER PARK, TX 77536	BENZENE	09/15/2004	0	3	E	
		WESTHEIMER AT KUESTER	T0246	1634 WESTHEIMER RD HOUSTON 77006	SOLVENTS	08/05/1993	2A	2	E	
		WHITE MANUFACTURING CO	32480	7150 ALMEDA-GENOA RD HOUSTON 77075	PCE, TCE	07/14/1995	1	3	E	
		WINDMILL LAKES PROP OWNERS ASSN	82892	70000 MINNESOTA ST HOUSTON 77055	VOCS,SVOCS,AS	10/15/1992	2A	2	E	
		WINGATE PROPERTY	T0887	WINGATE ST HOUSTON	CR, SVOCS	10/11/1996	2	3	E,V	
		WOOD PROTECTION CO	32010	5151 S LOOP E HOUSTON 77233	VOC	12/04/1991	1B	2,3	E	
		WOODFOREST FOOD MART	T1457	388 UVALDE HOUSTON 77015	ORGANICS	09/25/1997	2A	2	EQ	
		ZENNECA INC (FMR STAUFFER MANAGEMENT CO)	31181	8901 HEMPSTEAD RD HOUSTON 77507	BTEX, PESTICIDES	12/09/1986	2B	4-5	EQV23	
RMD/DCRP										
		BEECHNUT CENTRE 1 LP	24	BEECHNUT, HOUSTON	CHLORINATED SOLVENTS	04/18/2005	2B, 5B	2A	E	
	*	CUSTOM CLEANERS	40	4517 GARTH ROAD, BAYTOWN	CHLORINATED SOLVENTS	09/09/2005	5B	2A	E	
		FMR PIONEER CLEANERS	12	7140 PARKER ROAD, HOUSTON	CHLORINATED SOLVENTS	02/24/2005	2B, 5B	2A	E	
		FMR WOODFOREST FOODMART	52	388 UVALDE ROAD, HOUSTON	CHLORINATED SOLVENTS / HYDROCARBONS	12/15/2005	5B	2A	E	
		FORMER HALLMARK CLEANERS	1	4201 SAN FELIPE, HOUSTON	CHLORINATED SOLVENTS	11/03/2004	2B, 5B	2A	E	
	*	FORMER OAK VILLAGE CLEANERS	15	10082 LONG POINT ROAD, HOUSTON	CHLORINATED SOLVENTS	03/15/2005	5B	2A	E	
		INWOOD PLAZA - BELL CLEANERS	4	8193 ANTOINE DRIVE, HOUSTON	CHLORINATED SOLVENTS	12/22/2004	2B, 5B	2A	E	
	*	MEMORIAL VILLAGE DRY CLEANERS	10	949 BUNKER HILL, HOUSTON	CHLORINATED SOLVENTS	02/09/2005	2B, 5B	2A	E	
		NIFTY CLEANERS	28	7555A LONG POINT, HOUSTON	CHLORINATED SOLVENTS	05/25/2005	5B	2A	E	
		NORTHGATE SHOPPING CENTER	16	2200 FM 1960, HOUSTON	CHLORINATED SOLVENTS	03/15/2005	5B	2A	E	
		RYAN'S EXPRESS CLEANERS - HOUSTON	22	480 UVALDE, HOUSTON	CHLORINATED SOLVENTS	04/07/2005	5B	2A	E	
	*	RYAN'S EXPRESS CLEANERS - HUMBLE	21	216 N. BENDER, HUMBLE	CHLORINATED SOLVENTS	04/07/2005	2B, 5B	2A	E	
	*	SPARKY'S CLEANERS	3	905 CENTER STREET, DEER PARK	CHLORINATED SOLVENTS	12/22/2004	5B	2A	E	

TABLE 1
GROUNDWATER CONTAMINATION CASE DESCRIPTION BY COUNTY
TEXAS COMMISSION ON ENVIRONMENTAL QUALITY

COUNTY	DIVISION	NEW CASES	FILE NAME	FILE NUMBER	LOCATION	CONTAMINATION DESCRIPTION	DATE	ENFORCEMENT STATUS		DATA QUALITY	SECTION 5.236
HARRIS											
	RMD/SC		BRIO REFINING INC	FILED BY SITE NAME	2501 DIXIE FARM RD., SOUTHERN HARRIS CO. 1 1/2 MILES S.W. OF GULF FRWY.(I-45 SOUTH) AT DIXIE FARM RD. EXIT	1-1-2 TRICHLOROETHANE, VINYL CHLORIDE, 1,1 DICHLOROETHENE, 1,2 DICHOLROETHANE		5A, 3D, 2B&D, 1B	5E	E,Q,V2,3	
			CRYSTAL CHEMICAL CO	FILED BY SITE NAME	CRYSTAL CHEMICAL CO. SUPERFUND SITE 3502 ROGERDALE RD. HOUSTON, TX.	ARSENIC		5A, 3D, 2B&D, 1B	5E	E,Q,V2,3	
			DIXIE OIL PROCESSORS INC	FILED BY SITE NAME	DIXIE FARM RD., SOUTHERN HARRIS CO.	ETHYLBENZENE, DICHLOROETHENE, VINYL CHLORIDE		5A, 4B, 3D, 2B&D, 1B	5E	E,Q,V1,2, 3	
			FRENCH LTD	FILED BY SITE NAME	IN N.E. HARRIS CO. 2 MILES S.W. OF CROSBY, TX. BORDERED ON N.W. BY HWY.90 AND ON S. BY GULF PUMP RD.	VOLATILE ORGANIC COMPOUNDS, PCB, PHENOLS		5A, 3D, 2B&D, 1B	5E	E,Q,V1,2, 3	
			GENEVA INDUSTRIES/FUHRMANN ENERGY	FILED BY SITE NAME	GENEVA INDUSTRIES 9334 CANNIFF ROAD HOUSTON, TX	BENZENE, TOLUENE, ETHYLBENZENE, XYLENE, TRICHLOROETHYLENE, PCBS, POLYNUCLEAR AROMATICS		5A, 3D, 2B&D, 1B	5E	E,Q,V2,3	
			HIGHLANDS ACID PIT	FILED BY SITE NAME	HIGHLANDS ACID PIT - AT END OF CLEAR LAKE DR. HIGHLANDS, TX	BENZENE, CHROMIUM, ARSENIC, CADMIUM, TOLUENE, XYLENE, PYRIDINE, PHENOL		5A, 3D, 2B&D, 1B	5D& E	E,Q,V2,3	
		*	HOUSTON SCRAP	FILED BY SITE NAME	3799 JENSEN DRIVE S OF LOOP 610 & WEST HIGHWAY 59	ARSENIC, CADMIUM, LEAD		5B, 4N, 3B, 2B, 1A	5E	E,Q,V, 2, 3	
			JONES ROAD GROUND WATER PLUME	FILED BY SITE NAME	APPROX 1/2 MI N OF INTERSECTION OF JONES RD & FM 1960, NW HARRIS COUNTY	TETRACHLOROETHENE (PERCHOLOROETHYLENE), TRICHLOROETHYLENE, 1,2-DICHLOROETHENE (CIS & TRANS), VINYL CHLORIDE		5A, 3D, 2B&D, 1D	2A	E,Q,V2,3	
			MANY DIVERSIFIED INTERESTS INC. (MDI)	FILED BY SITE NAME	APPROX. 0.25 MILE SOUTH OF IH-10 & 2 MILES EAST OF DOWNTOWN HOUSTON, HOUSTON, TX	BENZENE, BENZO (A) PYRENE, LEAD		5A, 4B, 3D, 2B&D, 1B	3	E,Q,V1,2, 3	
			NORTH CAVALCADE STREET	FILED BY SITE NAME	NORTH CAVALCADE STREET SUPERFUND SITE CALVACADE ST. ONE MILE WEST OF US 59 AND I610 N., HOUSTON, TX	CREOSOTE COMPONENTS & BTEX		5A, 3D, 2B&D, 1B	4	E,Q,V2,3	
			SIKES DISPOSAL PITS	FILED BY SITE NAME	SIKES DISPOSAL PITS-EAST OF SAN JACINTO RIVER ON N. SIDE OF HWY 90, CROSBY, TX	PHENOLS, BENZENE, TOLUENE, 1-1-2 TCA, VINYL CHLORIDE, BERYLLIUM		5B, 3D, 2B&D, 1B	5D& E	E,Q,V2,3	
			SOL LYNN/INDUSTRIAL TRANSFORMERS	FILED BY SITE NAME	1415,1417, 1419 SOUTH LOOP WEST HOUSTON, TX	TRICHLOROETHYLENE		5A, 3D, 2B&D, 1B	5E	E,Q,V1,2, 3	
			SOUTH CAVALCADE STREET	FILED BY SITE NAME	1.5 MILES S.W. OF INTERSECTION OF LOOP 610 AND U.S. ROUTE 59 BOUNDED BY CAVALCADE RD. TO THE NORTH, COLLINGSWORTH ST. TO SOUTH, HOUSTON, TX	CREOSOTE COMPONENTS, BENZENE, NAPTHALENE		5A, 3D, 2B&D, 1B	5E	E,Q,V2,3	
	RMD/SSDAT										
			PARKER BROTHERS	FILES BY SITE NAME	CORNER OF HIRSCH AND WINFIELD ROAD, HOUSTON, TX	ARSENIC		NONE	O		
			WESTERN LAND RECLAMATION #1	FILED BY SITE NAME	12712 CHURCH ROAD, HOUSTON, TX.	HEPTACHLOR; HEAVY METALS		1B	1B		
	RMD/VC										
			1634 WESTHEIMER PROPERTY	1141	1634 WESTHEIMER, HOUSTON	SOLVENTS	03/21/2000		0	E	
			22 ACRE EUREKA RAILYARD PROPERTY	1494	T.C. JESTER BOULEVARD AND KANSAS STREET, HOUSTON	VOCS, METALS, TPH	07/26/2002		2	E	

TABLE 1
GROUNDWATER CONTAMINATION CASE DESCRIPTION BY COUNTY
TEXAS COMMISSION ON ENVIRONMENTAL QUALITY

COUNTY DIVISION	NEW CASES	FILE NAME	FILE NUMBER	LOCATION	CONTAMINATION DESCRIPTION	DATE	ENFORCEMENT STATUS	DATA QUALITY	SECTION 5.236
HARRIS									
RMD/VC		2400 GESSNER SHOPPING CENTER	1202	2418 GESSNER, HOUSTON	PCE	05/17/2000	3	E	
		2902 WEST 12TH STREET OFFICE/WAREHOUSE	1267	2902 WEST 12TH STREET, HOUSTON	TPH, METALS, LEAD, CHLORINATED SOLVENTS	10/26/2000	0	E	
		4.59 ACRE MIDDLE STREET TRACT	1330	SWC BUFFALO BAYOU AND MIDDLE STREET	METALS	03/08/2001	2	E	
		6.227 ACRE WAREHOUSE PROPERTY	1334	2410 COMMERCE STREET	TPH	04/09/2001	6C	E	
	*	7900 BLOCK WESTHEIMER	1829	7921, 7927, 7914 AND 7933 WESTHEIMER, HOUSTON	CHLORINATED SOLVENTS	06/03/2005	2A	E	
		900/910 GEMINI SITE - 1	0532	900 AND 910 GEMINI ROAD, CLEAR LAKE CITY	VOCS	05/23/1997	3	E	
		900/910 GEMINI SITE - 2	0810	900 AND 910 GEMINI, CLEAR LAKE CITY	VOCS	07/20/1998	4	E	
		A- 1CLEANERS	1621	12754 MEMORI AL DRIVE, HOUSTON	VOCS	08/08/2003	2A	E	
		ADA FABRICATION AND MANUFACTURING	1105	2510 EAST BELTWA Y 8, PASADEN A	VOCS, METALS, TPH	12/27/1999	3	E	
		ADVANTAGE BMW	1419	1111 W GRAY ST HOUSTON	VOCS, PAHS	12/03/2001	2A	E	
		AFFORDABLE FEED AND TACK	1772	1802 CENTER STREET, HOUSTON	VOCS, SVOCS, METALS, TPH	12/30/2004	2	E	
		AL PARKER BUICK COMPANY	0166	11666 OLD KATY ROAD, HOUSTON	PETROLEUM HYDROCARBONS	01/25/1996	6C	E	
		ALDINE WESTFIELD FACILITY	1339	12800 ALDINE WESTFIELD	VOCS, METALS	05/11/2001	4	E	
		ALLEN PARKWAY INN	1646	2121 ALLEN PARKWAY, HOUSTON	VOCS	10/01/2003	5	E	
		ALLRIGHT AUTO PARK (SEE VCP 378)	0205	1301 PRESTON AVENUE, HOUSTON	BTEX, METALS, VOCS, PAHS	03/15/1996	4	E	
		ANDERSON GREENWOOD & CO. (SOUTH RICE)	0845	5425 SOUTH RICE AVENUE, HOUSTON	CHLORINATED SOLVENTS,TPH, BTEX	10/08/1998	5	E	
		ASHLAND SPECIAL CHEMICAL COMPANY	1412	6121 ALMEDA- GENOA ROAD	VOCS	01/15/2002	2A	E	
		ASPEN MANUFACTURING	1628	5101 HARTWICK ROAD, HOUSTON	VOCS, CHLORINATED SOLVENTS	08/28/2003	2	E	
		ATCO BUSINESS CENTER	1665	13225 FM 529, HOUSTON	VOCS, METALS, TPH	12/11/2003	1A	E	
		BALDWINS INDUSTRIAL SERVICES	1730	925 SOUTH LOOP WEST, HOUSTON	VOCS, SVOCS, CHLORINATED SOLVENTS, TPH	08/17/2004	2	E	
		BAY PLAZA RETAIL CENTER	0533	2137-2348 NORTH ALEXANDER DRIVE, BAYTOWN	CHLORINATED SOLVENTS	05/23/1997	3	E	
		BEECHNUT CENTRE I	1100	10828 BEECHNUT STREET, HOUSTON	CHLORIN ATED SOLVENTS	12/27/1999	0	E	
		BELLFORT PLAZA TOP 1 DRY CLEANERS	1604	10795 WEST BELLFORT STREET, HOUSTON	VOCS	07/01/2003	1A	E	
		BLAND CADILLAC MULTI- TRACT PROPERTY	0539	2100 BAGBY STREET, HOUSTON	CHLORINATED SOLVENTS	05/28/1997	5	E	
		BLOCK 95	1006	801 SAN JACINTO STREET, HOUSTON	TPH, BTEX	07/08/1999	0	E	
		BOILER BOILER TUBE COMPANY OF AMERICA - LA PORTE	1725	240 BARBOURS CUT BOULEVARD, LA PORTE	VOCS, CHLORINATED SOLVENTS	08/09/2004	2	E	
		BRIARWOOD VILLAGE APARTMENTS	0211	1711 JAMES BOWIE, BAYTOWN	CHLORINATED SOLVENTS	03/25/1996	0	E	
	*	BLOCK 273	1877	1210 SAN JACINTO STREET, HOUSTON	VOCS, CHLORINATED SOLVENTS	10/20/2005	2	E	
		C. F. LOTTMAN & SONS, INC.	1760	2411 WASHINGTON AVENUE, HOUSTON	VOCS, METALS, TPH	11/23/2004	2A	E	
		CAMERON - KATY ROAD FACILITY	0221	1000 SILBER ROAD, HOUSTON	VOCS	04/02/1996	6D	E	
		CAMERON IRON WORKS	1408	1060 AND 1062 SILBER ROAD	VOCS, METALS, CHLORINATED SOLVENTS	12/18/2001	6D	E	
		CELEBRITY CLEANERS	1458	283 LOCKHAVEN DRIVE, HOUSTON	CHLORINATED SOLVENTS	05/22/2002	2A	E	
		CHAMPION FOREST SHOPPING CENTER	0288	16616 CHAMPION FOREST, HOUSTON	SOLVENTS	07/08/1996	5	E	
		CHAMPION'S GUN RANGE	1752	5614 HILTONVIEW ROAD, HOUSTON	METALS	11/03/2004	1A	E	
		CHAMPIONS VILLAGE	1641	6500 FM ROAD 1960 WEST, HOUSTON	VOCS, CHLORINATED SOLVENTS	09/23/2003	4	E	
		CHANNEL SHIPYARD, INC.	0317	999 SOUTH LYNCHBURG ROAD, LYNCHBURG	TPH, CHORINATED SOLVENTS	08/13/1996	4	E	
		CHARTER INTERNATIONAL OIL RESEARCH TRACT	0887	1505 CENTRAL AVENUE, HOUSTON	VOCS	12/08/1998	2A	E	
		CHEVRON FACILITY NO. 60108031	0599	7610 EASTEX FWY, U.S. 95 @ CROSSTIMBERS , HOUSTON	TPH	08/21/1997	0	E	

TABLE 1
GROUNDWATER CONTAMINATION CASE DESCRIPTION BY COUNTY
TEXAS COMMISSION ON ENVIRONMENTAL QUALITY

COUNTY DIVISION	NEW CASES	FILE NAME	FILE NUMBER	LOCATION	CONTAMINATION DESCRIPTION	DATE	ENFORCEMENT STATUS	DATA QUALITY	SECTION 5.236
HARRIS									
RMD/VC		CHEVRONTEXACO HUMBLE TEST FACILITY	1510	18619 1/2 WOODLAND HILLS DRIVE, HUMBLE	VOCS, SVOCS, METALS, TPH	08/30/2002	2	E	
		CITY BLOCK - ELGIN, STUART, FANNIN, MAIN	1584	1010 ELGIN STREET, HOUSTON	VOCS, TPH	04/17/2003	0	E	
	*	CITY OF HOUSTON RICHMOND PROPERTY	1796	1521 -1569 RICHMOND AVENUE, HOUSTON	VOCS, TPH	02/23/2005	2A	E	
		CLAY ROAD PLAZA SHOPPING CENTER	0631	16618 CLAY ROAD, HOUSTON	CHLORINATED SOLVENTS	10/14/1997	2B	E	
		CLETEX TRUCKING	1583	2700 APPELT DRIVE, HOUSTON	VOCS, CHLORINATED SOLVENTS, TPH	04/11/2003	2	E	
		COMET CLEANERS KIRKWOOD	1501	11950 WESTHEIMER ROAD, HOUSTON	CHLORINATED SOLVENTS	08/08/2002	4	E	
		CRAIG'S CLEANERS NO. 4	1609	3520 SOUTH SHEPHERD DRIVE, HOUSTON	CHLORINATED SOLVENTS	07/17/2003	5	E	
		CRAIG'S CLEANERS WESTCHASE	1486	9700 WESTHEIMER ROAD, HOUSTON	CHLORINATED SOLVENTS	08/22/2002	2A	E	
		CRAIG'S INTEREST	0265	3725 WESTHEIMER, HOUSTON	SOLVENTS	05/28/1996	4	E	
		CRANE VALVE SERVICES, INC.	1691	3602 WEST 12TH STREET, HOUSTON	VOCS, METALS, CHLORINATES SOLVENTS, TPH	04/06/2004	2	E	
		CROCKETT OLIVER TRACT	1751	NORTH AND EAST OF SUMMER AND OLIVER STS, HOUSTON	VOCS, SVOCS, CHLORINATED SOLVENTS, TPH	10/28/2004	1A	E	
		CROWN SERVICES FACILITY	0919	7715 KATY FREEWAY, HOUSTON	HYDROCARBONS	02/02/1999	2A	E	
		CRP BALMORAL, INC.	1585	1902 RANKIN ROAD, HOUSTON	NA	04/17/2003	6C	E	
		CUTTEN ROAD AND FM 1960	1754	CUTTEN ROAD AND FM 1960, HOUSTON	CHLORINATED SOLVENTS	11/04/2004	2	E	
		CYPRESS JUNCTION SHOPPING CENTER	1594	13815 CYPRESS NORTH HOUSTON ROAD, CYPRESS	VOCS, CHLORINATED SOLVENTS	05/27/2003	2	E	
		D/J VENTURE	1734	3131 ARGONNE STREET, HOUSTON	VOCS, CHLORINATED SOLVENTS	09/08/2004	2	E	
		DANIEL MEASUREMENT AND CONTROL	1525	9720 OLD KATY ROAD, HOUSTON	VOCS, SVOCS, METALS, CHLORINATED SOLVENTS, TP	10/07/2002	4	E	
		DASHIELL CORPORATION	1216	1300 UNDERWOOD ROAD, DEER PARK	CHLORINATED SOLVENTS	06/27/2000	3	E	
		DILLEY'S DRY CLEANER	1463	1304 BLALOCK ROAD, SUITE F, HOUSTON	VOCS, CHLORINATED SOLVENTS	05/01/2002	4	E	
		DIXIE CULLEN INTERESTS	1485	4300 DIXIE DRIVE, HOUSTON	METALS, TPH	07/15/2002	0	E	
		DIXIE ELECTROPLATING COMPANY	0495	3001 ENGELKE STREET, HOUSTON	METALS	03/27/1997	4	E	
		DOUBLE TREE HOTEL - DALLAS AVENUE	0603	400 DALLAS AVENUE, HOUSTON	CHLORINATED SOLVENTS	09/03/1997	5	E	
		DOUBLE TREE HOTEL - POST OAK BOULEVARD	0604	2001 POST OAK BOULEVARD, HOUSTON	CHLORINATED SOLVENTS	09/03/1997	5	E	
		DRYCLEAN ETC	1395	7042 BISSONNET STREET	VOCS, CHLORINATED SOLVENTS	10/08/2001	2A	E	
		EARLE M. JORGENSEN COMPANY	1763	5311 CLINTON DRIVE, HOUSTON	VOCS, CHLORINATED SOLVENTS, TPH	12/08/2004	2	E	
		ELF ATOCHEM NORTH AMERICA , INC.	0644	18000 CROSBY EASTGATE ROAD, CROSBY	METALS	10/28/1997	2	E	
		ELG IRELAND ALLOYS, INC.	1234	11300 SPENCER ROAD, HOUSTON	METALS, SOLVENTS	07/27/2000	2A	E	
		EPC - NITROGEN BENZENE TRANSFERSTATION	0593	BAYWAY DRIVE, BAYTOWN	TPH	08/13/1997	0	E	
		EXPERT CLEANERS	1278	5711, 5713 AND 5715 FONDREN ROAD, HOUSTON	CHLORINATED SOLVENTS	11/28/2000	0	E	
		EXXON LAND DEVELOPMENT, INC. PROPERTY	0528	22555 NORTH HIGHWA Y 59, HOUSTON	METALS, PETROLEUM HYDROCARBONS	05/14/1997	5	E	
		EXXON PIERCE JUNCTION	1131	SOUTH OF BELLFORT/HIGHWAY 281 AND ALMEDA, HOUSTON	TPH, BTEX	02/04/2000	0	E	
		F. W. GARNTER COMPANY	1764	6900 OLD KATY ROAD, HOUSTON	CHLORINATED SOLVENTS	12/10/2004	2A	E	
		FIESTA SOUTH MAIN CENTER	1708	12321 SOUTH MAIN STREET, HOUSTON	VOCS	06/14/2004	3	E	
		FISHER SERVICE COMPANY	0966	1831 WEST "E" STREET, LAPORTE	SOLVENTS, OILS, COOLANTS,	04/27/1999	2A	E	
		FLOW SERVE CORP. (LAKES/6 10 SERVICE CENTER)	0873	2525 WEST BELLFORT, HOUSTON	SOLVENTS	11/18/1998	0	E	
		FORMER GATX PASADENA TERMINAL-COLONIAL MANIFOLD	0160	530 NORTH WITTER, PASADENA	TPH, VOCS	01/02/1996	6	E	

TABLE 1
GROUNDWATER CONTAMINATION CASE DESCRIPTION BY COUNTY
TEXAS COMMISSION ON ENVIRONMENTAL QUALITY

COUNTY DIVISION	NEW CASES	FILE NAME	FILE NUMBER	LOCATION	CONTAMINATION DESCRIPTION	DATE	ENFORCEMENT STATUS	DATA QUALITY	SECTION 5.236
HARRIS									
RMD/VC		FORMER HOUSTON FOAM PLASTICS	1222	1209/1213 MAURY STREET, HOUSTON	TPH, METALS, VOCS	07/27/2000	3	E	
		FORMER ITT HILDEBRANDT SITE	1186	7707 PINEMONT DRIVE, HOUSTON	SOLVENTS	05/19/2000	6A	E	
		FORMER LEROY'S AUTO PARTS	1140	5430 WASHINGTON AVE HOUSTON	BTEX, TPH	02/20/2000	4	E	
		FORMER MERCEDES NORTH HOUSTON	1533	13915 IH- 45 NORTH, HOUSTON	CHLORIN ATED SOLVENTS, TPH	11/12/2002	5	E	
		FORMER PENNZOIL DISTRIBUTION FACILITY	1297	1310 BOYLES STREET, HOUSTON	VOCS, TPH	01/12/2001	2	E	
		FORMER SAYBOLT LAB FACILITY	1393	1404 SOUTH HOUSTON ROAD	VOCS, METALS, TPH	09/26/2001	2A	E	
		FORMER SUNRISE CLEANERS	1259	700 BLOCK OF EAST 20TH STREET, HOUSTON	PETROLEUM HYDROCARBONS, SOLVENTS	10/10/2000	2A	E	
		FORMER TURCO PRODUCTS	0709	1606 HENDERSON ST, HOUSTON	VOCS, CHLORINATED SOLVENTS,TPH	02/25/1998	2A	E	
		FORMER WAUKES HA- PEARCE INDUSTRIES	0960	825 SOUTH LOOP 610 WEST, HOUSTON	TPH, METALS	04/20/1999	2	E	
		GALENA PARK PROPERTY	0796	9800 CLINTON DRIVE, GALENA PARK	TPH, PAHS,VO CS	07/01/1998	3	E	
		GENERAL WELDING WORKS	1765	6800 OLD KATY ROAD, HOUSTON	VOCS, METALS, CHLORINATED SOLVENTS	12/10/2004	2A	E	
		GEORGIA PACIFIC CORPORATION	1116	10120 HIRSCH ROAD, HOUSTON	BTEX, CHLORINATED SOLVENTS, METALS	02/25/2000	2A	E	
		GILLMAN PROPERTY	1747	SEC FONDREN AND BELLAIRE, HOUSTON	VOCS, SVOCS, CHLORINATED SOLVENTS, TPH	10/15/2004	2	E	
		GOLDEN FLEETWOOD CLEANERS	1160	8880 BELLAIRE BOULEVARD, HOUSTON	CHLORINATED SOLVENTS	04/19/2000	4	E	
		GRAYLOC PRODUCTS	1647	11835 CHARLES STREET, HOUSTON	VOCS	10/02/2003	4	E	
		GREENBRIAR NORTH CENTER	0983	17553 IMPERIAL VALLEY DRIVE, HOUSTON	CHLORINATED SOLVENTS	05/17/1999	2A	E	
	*	GREENSPOINT DODGE	1795	11655 NORTH FREEWAY, HOUSTON	CHLORINATED SOLVENTS	02/14/2005	2	E	
		GULF METALS SITE	1430	6712 TELEAN, HOUSTON	VOCS, SVOCS, METALS, SOLVENTS, PESTICIDES	01/11/2002	5	E	
		HALLIBURTON GEOPHYSICAL SERVICES - HOUSTON	0525	6909 SOUTHWEST FREEWAY, HOUSTON	VOCS	05/14/1997	2B	E	
		HOERBIGER AMERICAN RINGS AND PACKING	1648	1212 MILBY STREET, HOUSTON	VOCS, METALS, CHLORINATED SOLVENTS	10/15/2003	2A	E	
		HOLMES ROAD INCINERATOR	1452	3100 BELLFORT STREET, HOUSTON	VOCS, SVOCS, METALS, TPH	04/11/2002	2A	E	
	*	HOUSTON DOWNTOWN PARK	1842	1000 AVENIDA DE LAS AMERICAS, HOUSTON	VOCS, METALS, TPH	07/21/2005	2	E	
		HOUSTON LEAD COMPANY	0145	300 HOLMES ROAD, HOUSTON	METALS	12/06/1995	5	E	
		HOUSTON METAL PROCESSING COMPANY	0440	5225 FIDELITY ROAD, HOUSTON	METALS, PCBS	01/22/1997	2A	E	
		HOUSTON PLANT (LTV CONTINENTAL EMSCO)	0415	7600 SOUTH SANTAFE DRIVE, HOUSTON	CHLORINATED SOLVENTS	12/11/1996	4	E	
		INSULATION INVESTORS	1387	1370 EAST 40TH STREET	VOCS, CHLORINATED SOLVENTS	09/21/2001	2A	E	
		INTOOL SITE	1633	7007 PINEMONT DRIVE, HOUSTON	VOCS, SVOCS, METALS, CHLORIN ATEDSOLVENTS, TPH	09/05/2003	2	E	
		INTOOL, INC., PROPERTY TRACTC	0649	7007 PINEMONT DRIVE, HOUSTON	TPH, VOCS	11/12/1997	0	E	
		JCB PROPERTIES	1741	3035 FM 1960 ROAD, HOUSTON	VOCS, METALS, SVOCS, TPH	09/17/2004	2	E	
		JESTER SHOPPING CENTER	1687	2028- 2044 EAST TC JESTER BOULEVARD, HOUSTON	VOCS	03/25/2004	2	E	
		JOHN EAGLE HONDA	1598	12602 FM 1960 ROAD WEST, HOUSTON	VOCS, CHLORINATED SOLVENTS	06/12/2003	0	E	
	*	JONES LUMBER COMPANY	1789	2715 POLK STREET, HOUSTON	VOCS, TPH	02/02/2005	2	E	
		KBR TECHNICAL SERVICES, INC.	1719	4100 CLINTON DRIVE, HOUSTON	VOCS, SVOCS, METALS, SOLVENTS, TPH, PCBS	07/07/2004	1A	E	
		KIRKWOOD COUNTRY (CHESSINGTON)	0215	NE INTERSECTION BISSONNET/S. KIRKWOOD, HOUSTON	TPH, METALS	03/29/1996	0	E	
		KLEINWOOD SHOPPING CENTER	1514	NWCLOUETTA AND STUEBNER AIRLINE, HOUSTON	VOCS, CHLORINATED SOLVENTS	08/29/2002	2A	E	
		KOCH REFINING CHANNEL VIEW TERMINAL	0574	16514A DEZEVALA ROAD, CHANNEL VIEW	BTEX, TPH	07/24/1997	3	E	

TABLE 1
GROUNDWATER CONTAMINATION CASE DESCRIPTION BY COUNTY
TEXAS COMMISSION ON ENVIRONMENTAL QUALITY

COUNTY DIVISION	NEW CASES	FILE NAME	FILE NUMBER	LOCATION	CONTAMINATION DESCRIPTION	DATE	ENFORCEMENT STATUS	DATA QUALITY	SECTION 5.236
HARRIS									
RMD/VC		KQUE RADIO TRANSMITTER SITE	0498	315 NORTH ENNIS STREET, HOUSTON	METAL	04/03/1997	5	E	
		KQUE/KNUZ RADIO TRANSMITTER SITE	0183	315 NORTH ENNIS STREET, HOUSTON	METALS	02/22/1996	0	E	
	*	KVAERNER OILFIELD PRODUCTS	1779	1255 NORTH POST OAK ROAD, HOUSTON	VOCS, METALS	01/03/2005	2	E	
		LAKEWOOD FOREST SHOPPING CENTER	1076	21147 STATE HIGHWA Y 249, HOUSTON	TCE	10/27/1999	4	E	
		LAMAR CLEANERS	1094	5335 RICHMOND AVENUE, HOUSTON	CHLORINATED SOLVENT S	12/09/1999	2A	E	
		LANDMARK SHOPPING CENTER	1673	5858 SOUTH GESSNER DRIVE, HOUSTON	VOCS, CHLORINATED SOLVENTS, TPH	01/13/2004	1A	E	
		LANTERN LANE SHOPPING CENTER - PRO CLEANERS	1714	12534 MEMORIAL DRIVE, HOUSTON	CHLORINATED SOLVENTS	07/01/2004	2	E	
		LAROCHE INDUSTRIES KATY ROAD	0512	7310 OLD KATY ROAD, HOUSTON	PESTICIDES, METALS	04/23/1997	3	E	
		LODESTAR LOGISTICS	1478	9401 STRANG ROAD, LAPORTE	VOCS, CHLORINATED SOLVENTS, TPH	06/20/2002	3	E	
		LONE STAR HEAT TREATING FACILITY	0306	5212 CLINTON DRIVE, HOUSTON	CHLORINATED SOLVENTS	08/02/1996	0	E	
		LOOP SHOPPING CENTER	0207	9417-9595 SOUTH MAIN, HOUSTON	CHLORINATED SOLVENTS	03/19/1996	5	E	
		LUNSFORD ESTATE PROPERTY	0340	1525 NORTH POST OAK, HOUSTON	TPH, VOCS, SVOCS	09/09/1996	0	E	
		LUNSFORD ESTATE PROPERTY / V&G	0462	1525 NORTH POST OAK ROAD, HOUSTON	TPH, VOCS, SVOCS, HERBICIDES, PESTICIDES	02/14/1997	2A	E	
	*	MAGELLAN GALENA PARK TERMINAL	1811	12901 AMERICAN PETROLEUM ROAD, GALENA PARK	VOCS, SVOCS, METALS, TPH	04/07/2005	2	E	
		MAIN PARK INDUSTRIAL CENTER - 5 ACRES	1623	3605 WILLOW BEND BOULEVARD, HOUSTON	METALS, TPH	08/01/2003	1A	E	
		MARINER VILLAGE SHOPPING CENTER	0903	6347 - 6467 WESTHEIMER ROAD @ WINROCK , HOUSTON	SOLVENTS	12/29/1998	4	E	
		MASON ROAD CENTER (CLASSIC CLEANERS)	0843	905 - 981 SOUTH MASON ROAD, KATY	CHLORINATED SOLVENTS	10/08/1998	3	E	
		MERIDIAN TRUCK SALES	1068	901 MCCARTY, HOUSTON	TPH, BTEX	10/18/1999	0	E	
		MILLER BREWING COMPAN Y DISTRIBUTORSHIP	1536	5410 WEST LOOP SOUTH, BELLAIRE	VOCS	12/03/2002	3	E	
		MOBILE MINI, INC.	1602	7020 OLD KATY ROAD, HOUSTON	VOCS, METALS, TPH	06/13/2003	2A	E	
		MONARCH PAINT COMPANY	1142	3530 LANG ROAD, HOUSTON	METALS, VOCS, TPH	03/13/2000	6A	E	
		NEH 30-00	1308	1815 FRANKLIN AVENUE, HOUSTON	VOCS, SVOCS, METALS, TPH	02/19/2001	0	E	
		NEW CRATE AND BARREL SITE	1320	4006 WESTHEIMER, HOUSTON	CHLORINATED SOLVENTS, TPH	03/26/2001	3	E	
		NORTH VELASCO ROAD PROPERTY (LEAD PRODUCTS)	0334	709 NORTH VELASCO ROAD, HOUSTON	METALS	09/09/1996	5	E	
		NORTH VELASCO ROAD PROPERTY (OLD)	0135	709 NORTH VELASCO ROAD, HOUSTON	METALS	10/24/1995	0	E	
		NOTTING HAM COUNTRY PROFESSIONAL CENTER #114	0719	20701 KINGSLAND BOULEVARD, KATY	CHLORINATED SOLVENTS	03/06/1998	5	E	
		OAKITE PRODUCTS FACILITY	0526	10100 HIRSCH ROAD, HOUSTON	VOCS, METALS	05/14/1997	2A	E	
		OCCIDENTAL CHEMICAL CORPORATION - DEER PARK	0348	1000 TIDAL ROAD, DEER PARK	CHLORINATED SOLVENTS/METALS	09/19/1996	5	E	
		OLD KATY ROAD DRIVING RANGE	0665	10400 OLD KATY ROAD, HOUSTON	CHLORINATED SOLVENTS	12/19/1997	5	E	
		OLD KATY ROAD PROPERTY	0191	10420 OLD KATY ROAD, HOUSTON	CHLORINATED SOLVENTS	03/05/1996	5	E	
		OLD RIVER TERRACE /DONUT HOLE BAKERY	0807	800 SHELDON ROAD, CHANNEL VIEW	BTEX, TPH	07/16/1998	0	E	
		OXID, L.P.	0614	101 CONCRETE STREET, HOUSTON	HHC, SOLVENTS, METALS	09/25/1997	5	E	
		PARK PLAZA II SHOPPING CENTER	1555	16204 LOCHKATRINE LANE, HOUSTON	VOCS	01/13/2003	3	E	
		PARK PLAZA SHOPPING CENTER TRACT I	1512	13680 STATE HIGHWAY 249, HOUSTON	CHLORINATED SOLVENTS, VOCS	09/30/2002	1A	E	
		PDQ AUTO SALVAGE	1001	4530 NORTH SHEPHERD DRIVE, HOUSTON	LEAD	06/30/1999	0	E	
		PEAVEY STREET PROPERTY - PORT OF HOUSTON	1016	7220 J. W. PEAVEY, HOUSTON	METALS, PCBS, PAHS	07/29/1999	6A	E	
		PILGRIM CLEANERS - BRIAR FOREST AND WILCRES T	0112	1498 WILCREST, HOUSTON	PCE	09/11/1995	4	E	
		PILGRIM CLEANERS - BRIAR RIDGE	0063	2538-A BRIAR RIDGE, HOUSTON	PCE	09/11/1995	4	E	
		PILGRIM CLEANERS - JONES ROAD	0048	10154 JONES ROAD, HOUSTON	PERC	09/11/1995	6E	E	

TABLE 1
GROUNDWATER CONTAMINATION CASE DESCRIPTION BY COUNTY
TEXAS COMMISSION ON ENVIRONMENTAL QUALITY

COUNTY DIVISION	NEW CASES	FILE NAME	FILE NUMBER	LOCATION	CONTAMINATION DESCRIPTION	DATE	ENFORCEMENT STATUS	DATA QUALITY	SECTION 5.236
HARRIS									
RMD/VC		PILGRIM CLEANERS - SAN FELIPE	0114	6415 SAN FELIPE, HOUSTON	PERC AND OTHER CHLORINATED ORGANICS	09/11/1995	4	E	
		PILGRIM CLEANERS - BRIARGROVE	1689	6106 WESTHEIMER ROAD, HOUSTON	CHLORINATED SOLVENTS	04/06/2004	2	E	
		PILGRIM CLEANERS - HIRAM CLARKE	1682	13015 HIRAM CLARKE, HOUSTON	CHLORINATED SOLVENTS	02/18/2004	2A	E	
		PLEASANT HILL VILLAGE APARTMENTS	0544	3800 LYONS @ PANNELL STREET, HOUSTON	TPH, CHLORINATED SOLVENTS, METALS	06/06/1997	0	E	
	*	PILGRIM CLEANERS - SHEPHERD	1788	5210 NORTH SHEPHERD DRIVE, HOUSTON	CHLORINATED SOLVENTS	02/02/2005	2A	E	
		PORT OF HOUSTON AUTHORITY - SIMS BAYOU	0579	9887 LAWNDALE, HOUSTON	VOC, SVOC, TPH, METALS	07/29/1997	6E	E	
		PROLOGIS OFFICE WAREHOUSE	1592	9414 CLAY STREET, HOUSTON	CHLORINATED SOLVENTS	05/15/2003	4	E	
		PROPOSED EAST POLICE STATION	0192	8333 LEY ROAD, HOUSTON	TPH, SVOCS, SOLVENT , PESTICIDE	02/29/1996	0	E	
		PROVIDENCE SHOPPING CENTER	0070	9404 SOUTH STATE HIGHWAY 6, HOUSTON	VOCS	09/29/1995	5	E	
		RANDALL'S CENTER - WEST BELLFORT	1247	8701 - 8787 WEST BELLFORT, HOUSTON	CHLORINATED SOLVENTS	09/07/2000	5	E	
		RANDALLS CENTER - BAY AREA BOULEVARD	0864	3100 FM 528 @ BAY AREA BOULEVARD, FRIENDSWOOD	SOLVENTS	11/10/1998	4	E	
		RANDALLS CENTER - FAIRMONT PARKWAY	0863	4802 FAIRMONT PARKWAY @ PRESTON ROAD, PASADENA	SOLVENTS	11/10/1998	3	E	
	*	REXAM BEVERAGE CAN COMPANY	1882	8501 EAST FREEWAY, HOUSTON	VOCS, SVOCS, TPH, CHLORINATED SOLVENTS	11/15/2005	1A	E	
		RHEEM MANUFACTURING FACILITY	0885	1025 LOCKWOOD DRIVE, HOUSTON	SOLVENTS	12/08/1998	0	E	
		RUBBER APPLICATORS, INC.	1553	1422 MAURY STREET, HOUSTON	VOCS, METALS, TPH	01/02/2003	6	E	
		RUMMEL CREEK SHOPPING CENTER	0828	13100 BLOCK OF MEMORIAL DRIVE, HOUSTON	CHLORINATED SOLVENTS (PCE)	08/26/1998	4	E	
		S&S LOCKWOOD MANUFACTURING	1675	4515 HARRISBURG BOULEVARD, HOUSTON	METALS, CHLORINATED SOLVENTS	01/20/2004	2A	E	
		SANDVIK ROCK TOOLS FACILITY	0837	8760 CLAY ROAD, HOUSTON	CHLORINATED SOLVENTS, METALS	09/16/1998	3	E	
		SERCEL, INC	1299	10502 FALLSTONE ROAD, HOUSTON	CHLORINATED SOLVENTS	01/08/2001	5	E	
		SMITH INDUSTRIES	0275	8300 HEMPSTEAD HIGHWAY, HOUSTON	METALS AND VOCS/SV OCS, PCBS	06/13/1996	5	E	
		SOUTH COAST TERMINALS (MANCHESTER FACILITY)	0457	9317 EAST AVENUE S, HOUSTON	VOC, BTEX, PAH	02/11/1997	4	E	
		SOUTH STREET VACANT PROPERTY	1348	SOUTH STREET CHARRINGTON	TPH, NAPHTHALENE	06/06/2001	2A	E	
		SOUTHWEST WIRE ROPE	1610	1902 FEDERAL ROAD, HOUSTON	VOCS, CHLORINATED SOLVENTS, TPH	07/17/2003	2A	E	
	*	SPRING VALLEY HOME DEPOT	1778	CENTRAL MEMORIAL PARK DRIVE AND IH-10, HOUSTON	VOCS, METALS, CHLORINATED SOLVENTS, TPH	01/03/2005	6A	E	
	*	STANDARD REGISTER	1867	1201 BONNER STREET, HOUSTON	VOCS, METALS, CHLORINATED SOLVENTS	09/19/2005	2	E	
		STAR CLEANERS	1686	6763 BELLAIRE BOULEVARD, SUITE 1800, HOUSTON	CHLORINATED SOLVENTS	03/11/2004	2A	E	
		STOP N' GO NO. 2567	0602	9365 SOUTH MAIN STREET, HOUSTON	VOCS, TPH	09/05/1997	0	E	
		SYNTECH CHEMICALS, INC.	1488	14822 HOOPER ROAD, HOUSTON	VOCS, SVOCS, METALS, TPH	08/16/2002	2A	E	
		SYSTEM PROPERTY DEVELOPMENT CO. (SEE VCP 205)	0378	1301 PRESTON AVENUE, HOUSTON	BTEX, METALS, VOCS, PAHS	10/22/1996	4	E	
		T & C LYNDISF ARNE (FMC PROPERTY)	0563	10516 OLD KATY ROAD, HOUSTON	CHLORINATED SOLVENTS	07/02/1997	2A	E	
		TENNECO /OCCIDENTAL CHEMICAL	0102	4403 PASADENA FREEWAY, PASADENA	VOCS, METALS	10/19/1995	0	E	
		TEXAS PORT PROPERTIES - MANCHESTER	1326	8945 MANCHESTER, HOUSTON	VOCS, TPH	03/27/2001	0	E	
		THE MARKET PLACE - KINGWOOD SHOPPING CENTER	0970	1522 - 1580 KINGWOOD DRIVE, KINGWOOD	VOCS	05/06/1999	4	E	
		THE OAKS OF INWOOD SHOPPING CENTER	0594	6600 ANTOINE DRIVE, HOUSTON	VOCS	08/13/1997	5	E	
		THE RECTORSEAL CORPORATION - SPENWICK ROAD	0613	2601 SPENWICK ROAD, HOUSTON	TPH/SOLVENTS	09/19/1997	4	E	
		THERMO ELECTRON CORPORATION	0531	411 JACKSON HILL STREET, HOUSTON	VOCS, TPH, METALS	05/15/1997	3	E	

TABLE 1
GROUNDWATER CONTAMINATION CASE DESCRIPTION BY COUNTY
TEXAS COMMISSION ON ENVIRONMENTAL QUALITY

COUNTY / DIVISION	NEW CASES	FILE NAME	FILE NUMBER	LOCATION	CONTAMINATION DESCRIPTION	DATE	ENFORCEMENT STATUS	DATA QUALITY	SECTION 5.236
HARRIS									
RMD/VC		THREE FOUNTAINS SQUARE SHOPPING CENTER	0290	1808-1940 FOUNTAINVIE W, HOUSTON	TPH	07/08/1996	6E	E	
		TOM'S FINE CLEANERS HEIMER CENTER	1497	7956 WESTHEIMER ROAD, HOUSTON	CHLORINATED SOLVENTS	07/26/2002	2	E	
		TOWN AND COUNTRY VILLAGE SHOPPING CENTER	0152	12850 MEMORIAL DRIVE, HOUSTON	CHLORINATED SOLVENTS	12/21/1995	5	E	
		TOWN AND COUNTRY SQUARE	0126	1000 WEST SAM HOUSTON PARKWAY, HOUSTON	METALS	09/21/1995	5	E	
		TOWN SQUARE/ COPPERFIELD SHOPPING CENTER	0883	8475 NORTH HIGHWAY 6, HOUSTON	VOCS, BTEX	12/03/1998	4	E	
		TRACT 17A, ABSTRACT 61 ACREYNOLDS	1407	3434 - 3740 WESTHEIMER ROAD	VOCS, CHLORINATED SOLVENTS	11/16/2001	2A	E	
		TRACT A MISSION CENTRE	1390	14655 BEECHNUT DRIVE	CHLORINATED SOLVENTS	09/14/2001	5	E	
		TRINITY METALS	1766	7010 OLD KATY ROAD, HOUSTON	VOCS, METALS, CHLORINATED SOLVENTS	12/10/2004	2A	E	
		TWIN OAKS CLEANERS	1015	3949 - 3955 RICHMOND AVENUE, HOUSTON	CHLORINATED SOLVENTS, BTEX	07/21/1999	1A	E	
		UCR, INC. (SEE VCP NO. 649)	0726	7007 PINEMONT DRIVE, HOUSTON	TPH, VOCS	03/23/1998	3	E	
		UNOCAL CHEMICAL DISTRIBUTION - HOUSTON	0669	7010 MYKAWA ROAD, HOUSTON	SOLVENTS	12/30/1997	4	E	
		UNOCCUPIED INDUSTRIAL SITE (FONTENOT)	0401	6125 INDUSTRIAL WAY, HOUSTON	VOCS, METALS	11/14/1996	0	E	
		US CLEANERS, INC.	1146	1942 WEST GRAY, HOUSTON	TCE	02/25/2000	2A	E	
		VALLEY SYSTEMS, LA PORTE FACILITY	1066	606 SOUTH 16TH STREET, LA PORTE	TPH, CHLORINATED SOLVENTS, METALS	10/13/1999	2	E	
		VAN LEER FLEXIBLE S, LP	1288	9505 BAMBOO ROAD, HOUSTON	CHLORINATED SOLVENTS	12/18/2000	2A	E	
		VELSICOL CHEMICAL CORPORATION	1340	10201 BAY AREA BOULEVARD	VOCS, SVOCS, METALS, SOLVENTS, PESTICIDES, TP	05/02/2001	0	E	
		VELSICOL CHEMICAL CORPORATION - BAYPORT	1440	BAYPORT BOULEVARD, PASADENA	VOCS, SVOCS, METALS	01/21/2002	0	E	
		VELSICOL CHEMICAL CORPORATION - BAYPORT	1746	10201 BAY AREA BOULEVARD, PASADENA	VOCS, SVOCS, METALS, SOLVENTS, PESTICIDES, TP	10/13/2004	2A	E	
	*	WARWICK GARAGE	1832	5701 MAIN STREET,HOUSTON	VOCS, CHLORINATED SOLVENTS	07/06/2005	2A	E	
		WARWICK HOTEL	1724	5701 MAIN STREET, HOUSTON	VOCS, CHLORINATED SOLVENTS, TPH	08/03/2004	0	E	
	*	WARWICK HOTEL	1833	5701 MAIN STREET, HOUSTON	VOCS	07/06/2005	2A	E	
		WEATHERFORD FACILITY - OLD KATY ROAD	1137	10802 OLD KATY ROAD, HOUSTON	VOCS, SOLVENTS	03/03/2000	2A	E	
		WEATHERFORD INTERRA WELLCAT DIVISION	0615	950 MCCARTY ROAD, HOUSTON	TPH, SVOCS, METALS, BTEX	09/25/1997	4	E	
		WENCO DISTRIBUTORS	1672	1615 DART STREET, HOUSTON	VOCS, METALS, TPH	12/31/2003	1A	E	
		WESLAYAN PLAZA SHOPPING CENTER - WEST SIDE	0621	WESLAYANAT BISSONNET, HOUSTON	CHLORINATED SOLVENTS	10/03/1997	6E	E	
		WEST BELT BUSINESS PARK	1637	10611 HARWIN DRIVE, HOUSTON	VOCS, CHLORINATED SOLVENTS	09/09/2003	2A	E	
		WEST LOOP BUSINESS PLAZA	1007	1500 WEST LOOP, HOUSTON	VOCS	07/14/1999	5	E	
		WESTCHASE SHOPPING CENTER	0121	9709 WESTHEIMER ROAD, HOUSTON	VOCS	09/20/1995	0	E	
		WESTERN ATLAS LOGGING SERVICES SHOP FACILITY	0460	19130 OIL CENTER BOULEVARD, HOUSTON	METALS, VOCS	02/11/1997	6A	E	
		WESTHEIMER PLAZA	1731	6237 WESTHEIMER ROAD, HOUSTON	VOCS	08/17/2004	2	E	
		WESTLA KE INDUSTRI ES, INC.	0013	17011 OLD BEAUMONT HIGHWAY 90, HOUSTON	VOCS	09/19/1995	1A	E	
		WESTLA KE SHOPPING CENTER	1635	19700 SAUMS ROAD, HOUSTON	VOCS	09/09/2003	2A	E	
		WITCO R&D LABORATORY	1709	3200/3202 BROOKFIELD DRIVE, HOUSTON	METALS	06/15/2004	6A	E	
RMD/VCBSA									
		HOMESTEAD PLAZA SHOPPING CENTER	G038	9929 HOMESTEAD ROAD, HOUSTON	CHLORINATED SOLVENTS	04/28/2000	1B	E	
RMD/VCIO		13000 HIRAM CLARKE ROAD	328	13000 HIRAM CLARKE ROAD, HOUSTON	CHLORINATED SOLVENTS, TPH	10/16/2002	6	E	

TABLE 1
GROUNDWATER CONTAMINATION CASE DESCRIPTION BY COUNTY
TEXAS COMMISSION ON ENVIRONMENTAL QUALITY

COUNTY DIVISION	NEW CASES	FILE NAME	FILE NUMBER	LOCATION	CONTAMINATION DESCRIPTION	DATE	ENFORCEMENT STATUS	DATA QUALITY	SECTION 5.236
HARRIS									
RMD/VCIO		15000 BLOCK BEECHNUT	451	15000 BLOCK BEECHNUT, HOUSTON	VOCS, TPH	11/03/2004	1B	E	
		198 HIRSCH ROAD	395	198 HIRSCH ROAD, HOUSTON	VOCS	10/15/2003	1B	E	
	*	2002 LIVE OAK STREET	520	2002 LIVE OAK STREET, HOUSTON	VOCS, TPH		1B	E	
		2416 BRANARD (TRACT 1- EAST)	386	2416 BRANARD, HOUSTON	VOCS	09/11/2003	0	E	
		25533 RICHARD ROAD	361	25533 RICHARD ROAD, SPRING	VOCS	05/28/2003	6	E	
		3108 HARRISBURG WAREHOUSE	211	3108 HARRISBURG WAREHOUSE	VOCS, TPH	01/09/2001	6	E	
		3206 REVERE (TRACT 3)	384	3206 REVERE STREET, HOUSTON	VOCS	08/21/2003	6	E	
	*	3P PERFORMANCE PLASTICS PRODUCTS	495	5055 CRANSWICK, HOUSTON	CHLORINATED SOLVENTS		1B	E	
		514 ELGIN STREET	390	514 ELGIN STREET, HOUSTON	VOCS	09/24/2003	6	E	
		6.97 ACRE PROPERTY	199	SEC KEMPWOOD DRIVE AND GESSNER ROAD, HOUSTON	PETROLEUM HYDROCARBONS	11/09/2000	6	E	
		6224 RICHMOND AVENUE	261	6224 RICHMOND AVENUE, HOUSTON	VOCS, TPH	09/10/2001	0	E	
		7801 SOUTH MAIN STREET	288	7801 SOUTH MAIN STREET, HOUSTON	VOCS, CHLORINATED SOLVENTS	02/27/2002	6	E	
		7900 BLOCK WESTHEIMER	452	7921, 7927, 7914 AND 7933 WESTHEIMER, HOUSTON	CHLORINATED SOLVENTS	11/03/2004	1B	E	
		945 BUNKER HILL ROAD	241	945 BUNKER HILL ROAD, HOUSTON	VOCS, CHLORINATED SOLVENTS	06/04/2001	6	E	
		AINBINDER BEAR CREEK PROPERTY	256	SWC HIGHWAY 6 AND KEITH HARROW BLVD, HOUSTON	CHLORINATED SOLVENTS	08/07/2001	6	E	
		ALEXAN MEMORIAL BEND APARTMENTS	219	12667 MEMORIAL DRIVE, HOUSTON	VOCS, TPH	02/07/2001	6	E	
		AMERICA NO S USA	268	7004 HARRISBURG BOULEVARD, HOUSTON	VOCS, TPH, MTBE	10/01/2001	6	E	
		ATASCOCITA PROPERTY	355	ATASCOCITA ROAD AND WILL CLAYTON PARKWAY, HUMBLE	VOCS	04/23/2003	1B	E	
		ATASCOCITA TOWN CENTER	55	6800 - 7000 FM 1960 EAST, HUMBLE	PCE	07/27/1998	6	E	
		BANK OF TANGLE WOOD, N.A.	69	2600 BLK NOTTINGHAM/ 5 500 BLK KIRBY, HOUSTON	BTEX,TPH ,VOCS	10/27/1998	6	E	
		BENNION PROPERTY	404	E SAM HOUSTON TOLLWAY/TOWN PARK DR, HOUSTON	VOCS, CHLORINATED SOLVENTS	01/07/2004	6	E	
		BLOCK 25 HADLEY AND FRANKLIN ADDITION - 3	271	2200 SMITH STREET, HOUSTON	CHLORINATED SOLVENTS	01/05/2001	6	E	
		BLOCK 25 HADLEY FRANKLIN EDITION - 2	195	2200 SMITH STREET, HOUSTON	TCE	10/18/2000	6	E	
		BLOCK 25, HADLEY FRANKLIN EDITION	141	2410 SMITH STREET, HOUSTON	METALS, TCE	09/28/1999	6	E	
		BLOCK 92 WR BAKER ADDITIO N SSBB	415	NW COOK AND GILLETTE STREETS/ CITY BLOCK, HOUSTON	VOCS	02/17/2004	6	E	
		BLOCK 92 WR BAKER ADDITION SSBB	297	NWC COOK AND GILLETTE STREETS, HOUSTON	VOCS, TPH	05/15/2002	6	E	
	*	CHARTRES CORPORATION	514	2712 ST. EMANUEL, HOUSTON	CHLORINATED SOLVENTS		6	E	
		CHEVRON TEXACO HERITAGE PLAZA	421	1111 BAGBY STREET, HOUSTON	VOCS, CHLORINATED SOLVENTS, TPH	03/23/2004	0	E	
		CHIMNEY ROCK PLAZA RETAIL CENTER	74	11801 - 11819 CHIMNEY ROCK ROAD, HOUSTON	BTEX, TPH	11/20/1998	6	E	
		DEZEVALLOS PROPERTY	223	NW INTERSECTION I- 45 AND SPRING CYPRESS, HOUSTON	VOCS	03/05/2001	6	E	
		DIOCESE OF GALVESTON- HOUSTON	257	911 BUNKER HILL ROAD, HOUSTON	TPH, BTEX	08/15/2001	6	E	
		EAST SOUTHMORE SITE	388	1301 SOUTH SHAVER STREET, PASADENA	VOCS, TPH	09/19/2003	1B	E	
		FOOTE STREET PROPERTY	187	SW QUADRANT FOOTE ST. AND JENSEN DR., HOUSTON	SOLVENTS	08/14/2000	6	E	
		FORMER COOPER ENERGY SERVICES	56	1111 LOCKWOOD DRIVE, HOUSTON	VOCS	08/04/1998	0	E	
		FOUR STORY OFFICE BUILDING/SAN JACINTO	86	2800 SAN JACINTO STREET, HOUSTON	TPH, SOLVENTS, METALS	01/13/1999	0	E	
		GENERAL STORAGE SYSTEMS	410	13601 FM 529 ROAD, HOUSTON	VOCS	01/28/2004	6	E	
		GENERAL STORAGE SYSTEMS	334	11333 FM 529, HOUSTON	CHLORINATED SOLVENTS	12/03/2002	6	E	
	*	GENERAL STORAGE SYSTEMS (IOP NO. 410)	504	13225 FM 529, HOUSTON	VOCS		0	E	
	*	HANDI STOP #83 (PHILLIPS 66)	512	12050 BEAMER ROAD, HOUSTON	VOCS		1B	E	
		HARRIS COUNTY MUD NO. 36	294	IH-45 AND LOCKHAVEN DRIVE, HOUSTON	CHLORINATED SOLVENTS	05/07/2002	1B	E	
		HUNTERS FOREST APARTMENTS	382	6407 ANTOINE DRIVE, HOUSTON	VOCS	08/19/2003	6	E	

TABLE 1
GROUNDWATER CONTAMINATION CASE DESCRIPTION BY COUNTY
TEXAS COMMISSION ON ENVIRONMENTAL QUALITY

COUNTY DIVISION	NEW CASES	FILE NAME	FILE NUMBER	LOCATION	CONTAMINATION DESCRIPTION	DATE	ENFORCEMENT STATUS	DATA QUALITY	SECTION 5.236
HARRIS									
RMD/VCIO		INWOOD STORAGE	185	8235 ANTOINE, HOUSTON	VOCS	08/03/2000	6	E	
		JEFFERSON DAVIS HOSPITAL - 2	170	1801 ALLEN PARKWAY, HOUSTON	BTEX, TPH, MTBE	03/21/2000	6	E	
		JEWISH FAMILY CENTER	134	4131 SOUTH BRAESWOOD BOULEVARD, HOUSTON	TPH, BTEX	08/31/1999	6	E	
	*	KIRBY/OST TRACT (TARGET T-148)	527	7801 SOUTH MAIN STREET	VOCS		1B	E	
		KMART STORE WEST 20TH STREET	369	1431 WEST 20TH STREET, HOUSTON	CHLORINATED SOLVENTS	06/26/2003	6	E	
		KRISPEN COLLECTION, INC.	351	3723 WESTHEIMER ROAD, HOUSTON	VOCS, CHLORINATED SOVENTS	04/03/2003	6	E	
		KSBJ RADIO STATION EXPANSION	327	327 WILSON ROAD, HUMBLE	TPH	10/16/2002	6	E	
		LANDSOWNE- MOODY	178	3416 FONDREN , HOUSTON	BTEX, TPH	05/05/2000	6	E	
		LONG POINT SHOPPING CENTER	360	7834 LONG POINT ROAD, HOUSTON	VOCS	05/19/2003	1B	E	
		MACY'S CLASSIC STOVE WORKS, INC.	436	5515 ALMEDA ROAD, HOUSTON	TPH	08/17/2004	1B	E	
		MAIN STREET RV PARK	405	11991 MAIN STREET, HOUSTON	VOCS, TPH	01/06/2004	6	E	
		MANUEL GARCIA PROPERTY	420	1806 HOLMAN AVE/3501 CHENEVERT ST, HOUSTON	METALS, CHLORINATED SOLVENTS	03/23/2004	0	E	
		MEMORIAL HILLS APARTMENTS	173	4200 SCOTLAND STREET, HOUSTON	TCE	04/07/2000	6	E	
		MEMORIAL HILLS APARTMENTS (IOP NO. 173)	458	4700 SCOTLAND STREET, HOUSTON	CHLORINATED SOLVENTS	12/01/2004	6	E	
		NORTH HOUSTON AVENUE VACANT LOT	353	1819 HOUSTON AVENUE, HOUSTON	VOCS, TPH	04/11/2003	0	E	
		NORTH JUNCTION SHOPPING CENTER	380	140-156 FM 1960, HOUSTON	TPH	08/19/2003	1B	E	
		ONE MASON PLAZA	278	811-873 SOUTH MASON ROAD, KATY	VOCS, CHLORINATED SOLVENTS	12/03/2001	6	E	
		PARK AT FALLBRO OK	350	10155 BAMMEL NORTH HOUSTON ROAD, HOUSTON	VOCS	03/25/2003	6	E	
		PINEHOLLOW CONDOMINIUMS	191	4950 WOODWAY DRIVE, HOUSTON	VOCS	09/21/2000	6	E	
	*	PORT AT GREENS BAYOU PROPERTY	503	SWC MARKET STREET AND SHELDON ROAD, CHANNELVIEW	VOCS, TPH		6	E	
		PRIME CAPITAL PROPERTY	396	NWC WALLISVILLE AND MAXEY ROADS, HOUSTON	VOCS, TPH	10/15/2003	0	E	
		READER'S WHOLESALE DISTRIBUTORS, INC.	233	1201 NAYLOR, HOUSTON	METALS, CHLORINATED SOLVENTS	03/19/2001	6	E	
		REDWOOD RETAIL CENTER	437	7040 LAWNDALE AVENUE, HOUSTON	BTEX, TPH	08/17/2004	6	E	
		RELIANT ENERGY TRACTS	242	TRACT 9A, 20C, 20B, 18A, HOUSTON	CHLORINATED SOLVENTS	06/07/2001	0	E	
	*	REMINGTON GROWTH PARTNERS PROPERTY	485	3814-3822 SOUTH SHEPHERD/2110 LEXINGTON, HOUSTON	CHLORINATED SOLVENTS		6	E	
		REVERE PARKING LOT (TRACT 2)	379	3206 REVERE STREET, HOUSTON	VOCS	08/21/2003	0	E	
	*	REX SUPPLY COMPANY	511	3715 HARRISBURG BOULEVARD, HOUSTON	CHLORINATED SOLVENTS, VOCS		1B	E	
		RICHMOND COMPLEX	454	3830 RICHMOND AVENUE, HOUSTON	VOCS, PAHS, CHLORINATED SOLVENTS	11/18/2004	1B	E	
		RIVER OAKS TIRE AND SERVICE	237	3720 WESTHEIMER, HOUSTON	CHLORINATED SOLVENTS	04/23/2001	6	E	
		ROSINE STREET PROPERTY	416	1010 - 1216 ROSINE STREET, HOUSTON	VOCS, CHLORINATED SOLVENTS	02/24/2004	0	E	
		ROYAL PLUMBING SUPPLY COMPANY	463	2600 TEXAS STREET, HOUSTON	VOCS	12/20/2004	1B	E	
		RRWT PROPERTY	343	ADJACENT TO 6712 TELEAN STREET, HOUSTON	METALS, PESTICIDES	01/31/2003	0	E	
		SEACAT CORPORATION	381	8762 WEST CLAY ROAD, HOUSTON	VOCS	08/21/2003	6	E	
		SERCEL, INC.	370	NORTH ELDRIGE PARKWAY @ WEST LITTLE YORK, HOUSTON	VOCS	06/30/2003	6	E	
		SHAFFER TOWERS FACILITY	266	1239 WEST 19TH STREET, HOUSTON	VOCS	09/24/2001	6	E	
		SHEARTON PROPERTY	274	3802 ROGERDALE ROAD, HOUSTON	METALS	10/24/2001	6	E	
		SHIPLEY DONUTS	457	5800 KIRBY DRIVE, W UNIV PLACE	VOCS	11/23/2004	6	E	
		SOUTHWEST BANK OF TEXAS GAYLORD BRANCH	444	BUNKERHILL ROAD AND GAYLORD DRIVE, HOUSTON	VOCS, CHLORINATED SOLVENTS	09/28/2004	1B	E	
		SOUTHWEST CONSTRUCTION	428	6030 SOUTH RICE AVENUE, HOUSTON	VOCS, METALS, CHLORINATED SOLVENTS, TPH	04/28/2004	6	E	
		SPRINT PCS TOWER SITE (HO54XC6 95/ LEONARD)	249	608 WEST BOUGH LANE, HOUSTON	VOCS	07/17/2001	6	E	

TABLE 1
GROUNDWATER CONTAMINATION CASE DESCRIPTION BY COUNTY
TEXAS COMMISSION ON ENVIRONMENTAL QUALITY

COUNTY	DIVISION	NEW CASES	FILE NAME	FILE NUMBER	LOCATION	CONTAMINATION DESCRIPTION	DATE	ENFORCEMENT STATUS		DATA QUALITY	SECTION 5.236
HARRIS											
	RMD/VCIO		TARGET T- 148	255	NEC KIRBY DRIVE AND OLD SPANISH TRAIL, HOUSTON	CHLORINATED SOLVENTS, VOCS	08/07/2001		6	E	
			THE MERIDIAN APARTM ENTS	346	6263 WESTHEIMER ROAD, HOUSTON	CHLORINATED SOLVENTS	02/18/2003		6	E	
			THE RED LION HOTEL	225	2525 WEST LOOP SOUTH, HOUSTON	VOCS	03/05/2001		1B	E	
			THE RESOUCE CENTER PHASE IV	262	7026 OLD KATY ROAD, HOUSTON	CHLORINATED SOLVENTS	09/10/2001		6	E	
			THE RESOURCE CENTER	115	7026 OLD KATY ROAD, HOUSTON	METALS, TPH	06/07/1999		6	E	
		*	TIMBERS OF INWOOD FOREST APARTMENTS	486	5850 WEST GULF BANK ROAD, HOUSTON	CHLORINATED SOLVENTS			6	E	
			TRI- STATE THEATERS (26.953 ACRE VACANT TRACT)	98	11991 SOUTH MAIN (AKA HOLMES ROAD), HOUSTON	BTEX, TPH	03/02/1999		6	E	
			VACANT LAND HIGHWAY 6 SOUTH	354	HIGHWAY 6 SOUTH, HOUSTON	VOCS	04/14/2003		6	E	
			VACANT TRACT - ELDRIDGE @ LITTLE YORK	347	NORTHELDRIGE PARKWAY @ WEST LITTLE YORK, HOUSTON	VOCS	02/24/2003		6	E	
			VALVES OF TEXAS (VAL- TEX)	391	10600 FALLSTONE ROAD, HOUSTON	VOCS, METALS, CHLORINATED SOLVENTS	09/25/2003		6	E	
		*	VT 6 ACRE SITE (CAMERON IRON WORKS)	484	1060 AND 1062 SILBER ROAD, HOUSTON	VOCS, TPH			6	E	
			WESLAY AN TOWER	154	24 GREENWAY PLAZA, HOUSTON	BTEX, TPH, MTBE	12/28/1999		6	E	
			WEST HOUSTON CHURCH OF CHRIST	197	15415 WEST ROAD, HOUSTON	PCE	11/02/2000		6	E	
			WEST LOOP 6 & 7	220	1213 AND 1217 WEST LOOP NORTH, HOUSTON	VOCS, CHLORINATED SOLVENTS, TPH	02/20/2001		6	E	
			WEST LOOP BUSINESS PARK	48	1213 AND 1217 WEST LOOP NORTH, HOUSTON	TPH, DCE, VC	07/08/1998		6	E	
			WESTHEIMER ROAD PROPERTY	208	3733 WESTHEIMER ROAD, HOUSTON	CHLORINATED SOLVENTS	01/03/2001		6	E	
			WIMBLEDON APARTMENTS	439	16222 STUEBNER AIRLINE ROAD, SPRING	VOCS, CHLORINATED SOLVENTS	08/26/2004		6	E	
			YORKLINE PLAZA	418	100 EAST LITTLE YORK, HOUSTON	VOCS, TPH	03/09/2004		6	E	
	WPD/MSW										
			BFI MCCARTY RD LANDFILL	MSW00261 A	US 90E, 0.9 MI E OF FM 527, HOUSTON	MW-4B, 5B, 6LBR, 6UBR, 10UB, 11LB, 11UB, 12UB: VOCS (BTEX, CARBON TET, CHLOROBENZENE, 1,4-DICHLOROBENZENE, 1,1-DICHLOROETHYLE, MECL, PCE, VINYL CHLORIDE)	11/19/1991	2B	4,5	E,Q,V2	
		*	BLUE RIDGE LANDFILL	MSW01505	SOUTH/SOUTHWEST OF THE INTERSECTION OF FM 2234 & FM 521	MW-1-8D: BARIUM	12/31/2005	2A	2A	E,Q,V2	
		*	CASCO HAULING AND EXCAVATION LANDFILL	MSW01403	1306 EAST ANDERSON ROAD IN HOUSTON HARRIS COUNTY	MW-106R: ARSENIC, BARIUM, VOCS	12/31/2005	2A	2A	E,Q,V2	
			CITY OF TOMBALL LANDFILL	MSW01140 A	1.6 MILE NE OF FM 2920 AND FM 149 INTERSECTION .4 MILE NE OF RUDOLPH HUFF AND SMITH ROADS	MW-1: VOCS (CIS-1,2-DICHLOROETHYLENE; TETRACHLOROETHYLENE ; TRICHLOROETHYLENE; VINYL CHLORIDE)	07/23/1996	2B	2B	E,V1,2	
	WSD/ PDW										
		*	CITY OF HOUSTON PUBLIC WORKS DEPT	G1010013S O	DIST 76 #1 - 12500 FRAZIER RIVER DR	BENZENE		Z	6C	E,Q,V,2	Y
			HARRIS COUNTY MUD NO. 217	G1011983A	WELL 1-2535 SPEARS RD	BENZENE, CYCLOHEXANE, METHYL CYCLOHEXANE, 2-METHYL PROPANE, 2-METHYL BUTANE, BUTANE		2C	6C	E,Q,V,2	
HARRISON											
	RMD/PST		CHEROKEE COLUMBUS REAL ESTATE	094112	201 N ALLEN, MARSHALL	GASOLINE	11/28/1989	2	2A	E,Q	
			CITY OF MARSHALL	099436	1600 STARR ST, MARSHALL	GASOLINE, DIESEL	07/02/1991	2	2A	E,Q	
			E Z MART STORES INC	114955	2906 GILMER RD, LONGVIEW	GASOLINE	06/12/2000	2	2A	E,Q	
		*	E Z MART STORES INC	116606	2507 PINECREST, MARSHALL	GASOLINE	06/29/2005	1B	1A	E,Q	

TABLE 1
GROUNDWATER CONTAMINATION CASE DESCRIPTION BY COUNTY
TEXAS COMMISSION ON ENVIRONMENTAL QUALITY

COUNTY	DIVISION	NEW CASES	FILE NAME	FILE NUMBER	LOCATION	CONTAMINATION DESCRIPTION	DATE	ENFORCEMENT STATUS		DATA QUALITY	SECTION 5.236
HARRISON											
	RMD/PST		EASTER HILL LTD	114959	1601 W GRAND, MARSHALL	UNKNOWN	05/23/2000	2	2A	E,Q	
			EASTER HILL LTD	114960	506 E END BLVD, MARSHALL	UNKNOWN	05/23/2000	2	6	E,Q	
			HARELTON GROCERY	112525	HWY 154, HARELTON	GASOLINE, DIESEL	08/05/1997	2	4	E,Q	
			HAWKINS GROCERY	113600	8197 N FM 450, HALLSVILLE	GASOLINE, DIESEL	11/05/1998	5B	2A	E,Q	
			REEVES OIL CO INC	102334	101 MAIN ST, HALLSVILLE	GASOLINE, UNKNOWN	03/19/1992	2	2A	E,Q	
			SNIDER INDUSTRIES	107723	LOOP 390, MARSHALL	GASOLINE	12/29/1993	2	6	E,Q	
			SNIDER INDUSTRIES	107921	N GROVE, MARSHALL	DIESEL	12/07/1993	2	4	E,Q	
			SPANGLER BONNIE	105870	100 W WRIGHT, MARSHALL	GASOLINE	01/14/1992	2	6	E,Q	
			STAGGERS OIL CO	110254	1000 E GRAND, MARSHALL	GASOLINE	02/08/1996	2	2A	E,Q	
			STEMCO INC	108640	300 INDUSTRIAL, LONGVIEW	GASOLINE	11/03/1994	2	2A	E,Q	
			WHITE ROBERT	111194	540 IH 20, WASKOM	GASOLINE	08/06/1996	2	2A	E,Q	
	RMD/CA										
			LETOURNEAU INC	30062	2400 S MCARTHUR BLVD LONGVIEW 75601	BA, CD, CR, DICHLOROETHANE, TETRACHLOROE	07/01/1990	3B	2A, 3,4,5	EQ	
			LONGHORN ARMY AMMUNITION PLANT	30990	HIGHWAY 134 NEAR CADDO LAKE 75661	METHYLENE CHLORIDE, 1,1,1 - TRICHLOROETH	09/01/1984	3A	6	EQV	
			MOBIL OIL CORP	31667	FARM ROAD 9 S WASKOM 75692	BTEX, MTBE, TPH	11/07/1986	2C	4	E,Q,V2	
			MOTIVA ENTERPRISES LLC (FMR STAR ENTERPRISE INC)	35841	1090 ELYSIAN FIELDS AVE WASKOM 75692	BTEX, MTBE, TPH	11/01/1990	3B	4	E,Q,V2	
			PONDER INVESTMENTS	T1906	LOONEY LN, MARSHALL	ARSENIC, LEAD	01/30/2004	2B	2A	E, Q, V	
			TEXAS EASTMAN DIV	30137	HIGHWAY 149 LONGVIEW 75607	SOLVENTS, PLASTICS	06/26/1989	3A	4,5	E,Q,V,2,3	
			TRW REDA PUMP	34132	3304 ROSBOROUGH SPRINGS RD MARSHALL 75670	CHLORINATED SOLVENTS	01/22/1985	4A	5	EQV12	
			WESCO VALVE & MANUFACTURING CO	34966	4000 AIRPORT RD MARSHALL 75670	CHROMIUM	03/07/1994	4	2,5	E	
	RMD/SC										
			LONGHORN ARMY AMMUNITION PLANT	FILED BY SITE NAME	KARNACK, TX	LEAD, BARIUM, METHYLENE CHLORIDE, TRICHLOROETHYLENE, PERCHLORATE, 2-4 & 2-6 DINITROTOLUENE, TRINITRO		5A, 3D, 2B&D,1 B	5E	E,Q,V2,3	
			MARSHALL WOOD PRESERVING	FILED BY SITE NAME	2700 WEST HOUSTON STREET, MARSHALL, TX	PENTACHLOROPHENOL, NAPTHALENE, ACENAPTHENE, FLORANTHENE, FLOURENE, 2-METHYLNAPTHALENE, PHENANTHRENE,		5B, 2B,1B	2B	E,Q,V3	
	RMD/VC										
			429 MEMORY LANE	1679	429 MEMORY LANE, WOODLAWN	VOCS, METALS, TPH	02/04/2004		6A	E	
	RMD/VCIO										
			HIGHWA Y 59 JOINT VENTURE	161	202 EAST END BOULEVARD, MARSHALL	PETROLEUM HYDROCARBONS	02/01/2000		0	E	
HASKELL											
	RMD/PST		DRINNON CLEATUS W	106814	605 N 1ST, HASKELL	GASOLINE	05/20/1993	5B	6	E,Q	
			DRINNON CLEATUS W	112616	117 N AVE E, HASKELL	UNKNOWN	09/15/1997	5B	2A	E,Q	
			PENMAN CONOCO SERVICE	097955	201 N AVE E, HASKELL	GASOLINE, DIESEL	02/05/1991	2	2A	E,Q	
			PRIDE FLEET FUEL SERVICE	108968	402 SWENSON ST, STAMFORD	GASOLINE	08/15/1997	2	6	E,Q	
			PRODUCERS GRAIN & SUPPLY	096006	MAIN, ROCHESTER	UNKNOWN	08/01/1990	5B	4	E,Q	
			ROUNDUP PARTNERS LP	113969	706 W 1ST, HASKELL	GASOLINE	01/06/1999	2	6	E,Q	
			RULE INDEPENDENT SCHOOL DIST	093765	1100 UNION AVE, RULE	GASOLINE	08/24/1989	2	6	E,Q	
			SORRELLS TEXACO	094996	502 UNION, RULE	GASOLINE	01/25/1990	5B	2A	E,Q	

TABLE 1
GROUNDWATER CONTAMINATION CASE DESCRIPTION BY COUNTY
TEXAS COMMISSION ON ENVIRONMENTAL QUALITY

COUNTY	DIVISION	NEW CASES	FILE NAME	FILE NUMBER	LOCATION	CONTAMINATION DESCRIPTION	DATE	ENFORCEMENT STATUS		DATA QUALITY	SECTION 5.236
HASKELL											
	RMD/PST		SWAFFORD JOE	100123	HWY 283, SAGERTON	GASOLINE	08/26/1991	5B	6	E,Q	
			WOOTEN JERRY	095382	4TH, HASKELL	GASOLINE	03/30/1990	5B	1A	E,Q	
	WSD/WRP&A										
			TDA PESTICIDE SURVEY	2147407	WELL NO. 21-47-407 (SAMPLES REP 1 & REP 2) "HASKELL 5"	ATRAZINE	06/03/1987	2D	2B	E,Q,V2	
			TDA PESTICIDE SURVEY	2150650	WELL NO. 21-50-650 (SAMPLE REP 1) "HASKELL 2"	DICAMBA	06/03/1987	2D	1	V2,3	
HAYS											
	RMD/PST		13651 RESEARCH LTD	114542	301 E HOPKINS, SAN MARCOS	GASOLINE	04/14/1999	2	6	E,Q	
		*	DORSETT 221 TRUCK STOP	116636	15201 IH 35, BUDA	GASOLINE	06/14/2005	1B	1A	E,Q	
			FAST STOP STORES INC	115998	1203 N OLD HWY 81, KYLE	UNKNOWN	10/02/2003	1B	1A	E,Q	
			HAYS COUNTY ROAD & BRIDGE DEPT	116101	RM 266, SAN MARCOS	UNKNOWN	04/27/2004	1B	1A	E,Q	
			PAC N SAC STORES INC	116267	1501 POST RD, SAN MARCOS	UNKNOWN	07/21/2004	1B	1A	E,Q	
			SAC N PAC STORES INC	114392	1420 BLANCO, SAN MARCOS	GASOLINE	01/18/1999	1B	1A	E,Q	
			STOREY R T	109872	1303 S IH 35, SAN MARCOS	GASOLINE	05/13/1993	2	6	E,Q	
			STOREY R T ESTATE	093266	205 W HOPKINS, SAN MARCOS	GASOLINE	07/10/1989	2	2A	E,Q	
	RMD/SC										
			STATE HIGHWAY 123 PCE PLUME	FILED BY SITE NAME	GROUNDWATER PLUME LOCATED NEAR INTERSECTION OF IH 35 & STATE HIGHWAY 123,SAN MARCOS, TX.	TETRACHLOROETHENE (PERCHOLOROETHYLENE), TRICHLOROETHENE, 1,2-DICHLOROETHANE		5B, 2B,1A	4	E,Q,V1,2, 3	
	RMD/VC										
			COOPERS CLEANERS	1758	242 NORTH LBJ DRIVE, SAN MARCOS	CHLORINATED SOLVENTS, VOCS	11/17/2004		2	E	
			SUNSHINE LAUNDRY AND CLEANERS	0930	214 HUTCHINSON STREET, SAN MARCOS	CHLORINATED SOLVENTS	02/16/1999		5	E	
	RMD/VCIO										
			CITY OF SAN MARCOS ROWS	401	HUTCHINSON, EDWARD, GARY STREETS, SAN MARCOS	CHLORINATED SOLVENTS	12/01/2003		6	E	
			GOLDEN CORRAL RESTAURANT	373	1207 SOUTH IH- 35, SAN MARCOS	CHLORINATED SOLVENTS	07/22/2003		6	E	
	WSD/WRP&A										
			USGS FREON PLUME STUDY		1 WELL (68-09-111) AND 1 SPRING (68-01-801) IN HAYS COUNTY	CCL3F (FREON)	06/03/1976	1	2B	Q,V2,3	
HEMPHILL											
	RMD/PST		BURLINGTON NOTHERN & SANTA FE	116116	W CEDAR ST, CANADIAN	UNKNOWN	10/24/2003	2	6	E,Q	
			CANADIAN FUEL SUPPLY INC	095834	320 N 2ND ST, CANADIAN	GASOLINE	05/08/1990	5B	4	E,Q	
			CANADIAN OIL & GAS LC	109701	1ST ST, CANADIAN	GASOLINE	09/20/1994	2	2A	E,Q	
			SMALL BUSINESS ADMINISTRATION	096276	217 S 2ND ST, CANADIAN	GASOLINE	07/23/1990	2	4	E,Q	
HENDERSON											
	RMD/PST		BEDFORD DAVID	114206	33 MARINA RD, MALAKOFF	GASOLINE	01/07/1999	2	4	E,Q	
			BUSH DEVELOPMENT	112131	502 N PRAIREVILLE, ATHENS	UNKNOWN	03/03/1997	2	2A	E,Q	
			CITY OF GUN BARREL CITY	108942	1810 W MAIN, GUN BARREL CITY	GASOLINE	12/12/1994	2	4	E,Q	
			CROUCH ENVIRONMENTAL SERVICES	092080	700 S HWY 59, CROSS ROADS	GASOLINE, DIESEL, WASTE OIL	07/12/1988	2	2A	E,Q	
			DEMOLITION ENGINEERING OF IN	099304	E HWY 31, MALAKOFF	GASOLINE, DIESEL	06/17/1991	2	2A	E,Q	
			FARMER DONNA DRAKE	095870	100 E ROYAL, MALAKOFF	GASOLINE	06/15/1990	2	4	E,Q	
			JOE TARRANT OIL CO	093593	E HWY 175, EUSTACE	GASOLINE	09/06/1989	5B	2A	E,Q	
			KIDD JONES OIL CO	103132	HWY 334, SEVEN POINTS	GASOLINE, DIESEL	05/20/1992	2	2A	E,Q	
			KIDD JONES OIL CO	114122	805 E CORSICANA, ATHENS	GASOLINE	01/06/1999	2	4	E,Q	
			PATEL NAVIN	112923	HWY 198, PAYNE SPRINGS	GASOLINE	01/26/1998	1B	1A	E,Q	

TABLE 1
GROUNDWATER CONTAMINATION CASE DESCRIPTION BY COUNTY
TEXAS COMMISSION ON ENVIRONMENTAL QUALITY

COUNTY	DIVISION	NEW CASES	FILE NAME	FILE NUMBER	LOCATION	CONTAMINATION DESCRIPTION	DATE	ENFORCEMENT STATUS		DATA QUALITY	SECTION 5.236
HENDERSON											
	RMD/PST		TRIPLEA OIL CO	093140	KICKAPOO, BROWNSBORO	GASOLINE	06/06/1989	2	6	E,Q	
			TRIPLEA OIL CO	099334	103 W ROYAL BLVD, MALAKOFF	GASOLINE, DIESEL, WASTE OIL	06/24/1991	2	2A	E,Q	
			TWIN LAKES PETROLEUM	114430	312 W CORSICANA ST, ATHENS	GASOLINE	01/27/1999	1B	1A	E,Q	
		*	TXDOT	116365	HWY 175, EUSTACU	GASOLINE	07/21/2004	1B	1A	E,Q	
			VALLEY VIEW CATTLE CO	112622	6353 N HWY 19, ATHENS	DIESEL, GASOLINE	09/17/1997	2	2A	E,Q	
			VEMULAPALLI SREERAM	115242	2241 HWY 274, SEVEN POINTS	GASOLINE	05/01/2000	2	2A	E,Q	
	RMD/CA										
			SEISMIC ENERGY PRODUCTS LP	33134	518 PROGRESS WAY ATHENS 75751	VOC	06/24/1992	0	5	E,Q,V	
	RMD/SC										
			HARVEY INDUSTRIES INC	FILED BY SITE NAME	SW CORNER INTERSECTION OF FM 2495 & HIGHWAY 31, ATHENS, TX	ARSENIC, LEAD, CADMIUM, BERYLLIUM		5B, 2B,1A	2A	E,Q,V,2,3	
HIDALGO											
	RMD/SC		FORMER PESTICIDE MIXING PLANT AKA HAYS SAMON	FILED BY SITE NAME	602 HOLLAND AVENUE, MISSION, TEXAS			NONE	O		
	RMD/PST										
			ALLEN S F MRS	114116	N FM 1015, MONTE ALTO	GASOLINE	01/06/1999	2	6	E,Q	
			APPLIED PETROLEUM TECH	116006	W HWY 83, PALMVIEW	UNKNOWN	12/18/2003	1B	1A	E,Q	
			BARNETT SAM	113167	1901 S CLOSNER, EDINBURG	GASOLINE	05/15/1998	2	2A	E,Q	
			BERMEA CHEVRON	112558	504 LINCOLN DR, SAN JUAN	GASOLINE	08/21/1997	2	6	E,Q	
			BETTS OIL & BUTANE	112184	318 N TEXAS BLVD, WESLACO	GASOLINE	03/17/1997	2	2A	E,Q	
			BETTS OIL AND BUTANE	091610	530 S BRIDGE ST, WESLACO	GASOLINE	01/11/1988	2	6	E,Q	
			BILL HEAD ENTERPRISE	115290	2705 N CAGE, PHARR	GASOLINE	12/07/2001	2	2A	E,Q	
			CANTRELL OIL CO	098397	2002 W BUSINESS 83, MERCEDES	GASOLINE	03/21/1991	2	2A	E,Q	
			CANTRELL OIL CO	107833	131 NORTH BLVD, DONNA	GASOLINE	02/24/1994	2	2A	E,Q	
			CANTRELL OIL CO	108491	611 HOOKS AVE, DONNA	GASOLINE	08/12/1994	2	4	E,Q	
			CHIQUITA BRANDS INTERNATIONAL	104115	220 N OHIO, MERCEDES	GASOLINE	08/04/1992	2	4	E,Q	
			CITY OF MCALLEN	103649	200 S MAIN ST, MCALLEN	GASOLINE, DIESEL	06/16/1992	2	6	E,Q	
			CITY OF MERCEDES	112177	101 N OHIO, MERCEDES	GASOLINE	03/12/1997	2	4	E,Q	
			COASATAL MART INC	093613	311 S CONWAY, MISSION	GASOLINE	07/24/1989	2	4	E,Q	
			COASTAL MART INC	092509	901 HWY 83, WESLACO	GASOLINE	01/24/1989	2	4	E,Q	
			COASTAL MART INC	093494	1225 N 23RD ST, MCALLEN	GASOLINE	07/18/1989	2	4	E,Q	
			COASTAL MART INC	098401	1445 W HWY 83, WESLACO	GASOLINE	04/04/1991	2	6	E,Q	
			COASTAL MART INC	098472	200 E HWY 83, MCALLEN	GASOLINE	04/04/1991	2	2A	E,Q	
			COASTAL MART INC	115410	4820 S 23RD ST, MCALLEN	GASOLINE	08/16/2001	2	2A	E,Q	
			COASTAL MART INC	115411	721 N CLOSNER BLVD, EDINBURG	GASOLINE	08/15/2001	2	2A	E,Q	
			DIAMOND SHAMROCK REF & MKTG CO	111904	601 E HWY 83, ALAMO	GASOLINE	11/08/1996	2	2A	E,Q	
			DONNA IRRIGATION DISTRICT	110115	FM 1423, DONNA	DIESEL	11/22/1995	2	6	E,Q	
			EDCOUCH ELSA ISD	116271	HWY 107, ELSA	UNKNOWN	08/26/2003	2	6	E,Q	
			EDINBURG AUTO TRUCK STOP	093623	8301 N HWY 281, EDINBURG	GASOLINE	09/12/1989	2	4	E,Q	
			EDINBURG CISD	116285	921 E SCHUNIOR, EDINBURG	UNKNOWN	07/14/2004	1B	1A	E,Q	
			EL PASO CORP ERD	098396	801 N CLOSNER, EDINBURG	GASOLINE	03/27/1991	2	4	E,Q	
			EL PASO CORP ERD	098458	421 S 23RD ST, MCALLEN	GASOLINE	04/04/1991	2	4	E,Q	
			EMERSON FRANCES	115840	2800 N CAGE BLVD, PHARR	UNKNOWN	12/29/2003	2	6	E,Q	
			FFP OPERATING PARTNERS	112123	621 N CLOSNER, EDINBURG	GASOLINE	01/31/1997	2	2A	E,Q	
			FFP OPERATING PARTNERS	112124	1029 W HWY 83, ALAMO	GASOLINE	02/01/1997	2	4	E,Q	
			FFP OPERATING PARTNERS	114691	1525 N TEXAS BLVD, WESLACO	GASOLINE	07/26/1999	2	2A	E,Q	
			FFP OPERATING PARTNERS	115846	6332 S 23RD ST, MCALLEN	GASOLINE	08/05/2002	1B	1A	E,Q	
			FINEK LLP	110157	2401 S JACKSON RD STE 56, PHARR	GASOLINE	10/30/1995	2	2A	E,Q	
			GENCO SPECIALITY CO	115976	7001 N 10TH ST, MCALLEN	GASOLINE	10/20/2003	1B	1A	E,Q	
			HICKS OIL & BUTANE CO	107420	HWY 281, PROGRESSO	GASOLINE	11/09/1993	2	6	E,Q	
			HIDALGO CITY INVESTMENT	095948	1301 N 23RD ST, MCALLEN	GASOLINE	06/22/1990	2	6	E,Q	

TABLE 1
GROUNDWATER CONTAMINATION CASE DESCRIPTION BY COUNTY
TEXAS COMMISSION ON ENVIRONMENTAL QUALITY

COUNTY DIVISION	NEW CASES	FILE NAME	FILE NUMBER	LOCATION	CONTAMINATION DESCRIPTION	DATE	ENFORCEMENT STATUS		DATA QUALITY	SECTION 5.236
HIDALGO										
RMD/PST		INTERNATIONAL BANK OF MCALLEN	093587	1700 S 10TH ST, MCALLEN	GASOLINE	08/28/1989	2	4	E,Q	
		J & E OIL CO	112671	S HWY 281, PHARR	GASOLINE	09/26/1997	2	2A	E,Q	
		J & E OIL CO	112674	4200 S 23RD ST, MCALLEN	GASOLINE	09/26/1997	2	2A	E,Q	
		J & E OIL CO	112675	3501 S SUGAR RD, EDINBURG	GASOLINE	09/26/1997	2	2A	E,Q	
	*	JAR GROUP DEVELOPMENT	116761	2015 S MCCOLL RD, EDINBURG	GASOLINE	10/12/2005	1B	1A	E,Q	
	*	JASHUA INVESTMENTS	115807	1000 N CAGE BLVD, PHARR	GASOLINE	11/22/2002	2	2A	E,Q	
		KLINCK GLOBE WALGREENS	099386	901 S 10TH ST, MCALLEN	GASOLINE	07/02/1991	2	2A	E,Q	
		KNAPP SHERRILL CO	102004	307 S 12TH ST, DONNA	GASOLINE	11/15/1991	2	6	E,Q	
		KOOL KAN INC	108604	GLASSCOCK, MISSION	GASOLINE	08/09/1994	2	2A	E,Q	
		LA LOMITA INC	115783	618 N MAIN ST, DONNA	GASOLINE	05/14/2003	2	2A	E,Q	
		LAREDO NATIONAL BANK	116272	HWY 107, EDINBURG	UNKNOWN	08/18/2004	1B	1A	E,Q	
		LINK INVESTMENTS LTD	110777	109 W HWY 83, MCALLEN	GASOLINE	03/21/1996	2	6	E,Q	
		MAIN INTERNATIONAL INC	115172	6000 N 10TH ST, MCALLEN	GASOLINE	01/12/2001	2	6	E,Q	
		MERCEDES BUILDERS INC	113589	216 N TEXAS, MERCEDES	GASOLINE, DIESEL	11/05/1998	2	2A	E,Q	
		MERCEDES METRO INVESTMENT INC	100544	502 2ND ST, MERCEDES	GASOLINE, DIESEL	10/17/1991	2	4	E,Q	
		MONTES JOSEFINA	103228	FM 1015, WESLACO	GASOLINE	05/27/1992	2	2A	E,Q	
		NAVEJA ERNESTO	115176	FM 1015, PROGRESSO	GASOLINE, DIESEL	03/02/2001	2	2A	E,Q	
	*	OAK SPECIAL CO	116677	6020 W EXPWY 83, PALMVIEW	GASOLINE	09/28/2004	1B	1A	E,Q	
		PHILLIPS PROPERTIES CO	110284	324 BRIDGE ST, HIDALGO	GASOLINE	01/10/1996	2	4	E,Q	
		PHILLIPS PROPERTIES CO	110888	1001 W HWY 83, MCALLEN	GASOLINE	04/17/1996	2	4	E,Q	
		PHILLIPS PROPERTIES CO	111166	HWY 83, LA JOYA	GASOLINE	06/11/1996	2	4	E,Q	
		PILARCZYK EUGENE	114782	37380 FM 490, MCCOOK	GASOLINE	09/29/1999	2	2A	E,Q	
		RAMIREZ RUDY	106644	2121 N 10TH, MCALLEN	GASOLINE	05/17/1993	2	2A	E,Q	
		SAL MON ENTERPRISES INC	115600	MILE 2 EAST, MERCEDES	UNKNOWN	10/11/2002	1B	1A	E,Q	
		SANDOVAL USED CARS	116071	1101 W BUS HWY 83, ALAMO	UNKNOWN	01/26/2004	1B	1A	E,Q	
		SASCON INC	110258	5200 N 26TH ST, MCALLEN	UNKNOWN	04/09/1996	2	2A	E,Q	
		SOUTH TEXAS CONCRETE	114780	1420 S 28TH ST, EDINBURG	GASOLINE	10/15/1999	2	6	E,Q	
		SPARKS SAM	115969	PO BOX 130, PROGRESO	UNKNOWN	10/10/2002	1B	1A	E,Q	
		SSP PARTNERS	096989	1816 S 10TH ST, MCALLEN	GASOLINE	10/18/1990	2	4	E,Q	
		SSP PARTNERS	099547	721 N MCCOLL, MCALLEN	GASOLINE	07/03/1991	2	4	E,Q	
		SSP PARTNERS	110615	904 A N TEXAS BLVD, WESLACO	UNKNOWN	01/25/1996	2	6	E,Q	
		SSP PARTNERS	110622	1101 N CAGE, PHARR	UNKNOWN	12/21/1995	2	6	E,Q	
		SSP PARTNERS	110883	602 N 2ND, MERCEDES	GASOLINE	04/01/1996	2	4	E,Q	
		SSP PARTNERS	110886	720 N BICENTENNIAL, MCALLEN	GASOLINE	04/01/1996	2	4	E,Q	
		SSP PARTNERS INC	116279	1606 E RICHARDSON, EDINBURG	UNKNOWN	07/28/2004	1B	1A	E,Q	
	*	SSP PARTNERS INC	116547	255 S TEXAS BLVD, WESLACO	GASOLINE	10/29/2004	1B	1A	E,Q	
		STAR OPERATIONS INC	098334	1701 S 10TH ST, MCALLEN	GASOLINE	03/22/1991	2	4	E,Q	
		STORES INC	113110	1417 CONWAY, MISSION	GASOLINE	04/14/1998	2	2A	E,Q	
		TMCS INC	108852	FM 495, MISSION	GASOLINE	09/13/1994	2	6	E,Q	
		TMCS INC	109427	1520 S WARE RD, MCALLEN	GASOLINE	05/01/1995	2	2A	E,Q	
		TMCS INC	110122	2502 W HWY 83, SANTA MARIA	GASOLINE	11/30/1995	2	6	E,Q	
		TMCS INC	111160	1001 W 2ND ST, MERCEDES	GASOLINE	06/11/1996	2	4	E,Q	
		TMCS INC	115076	3621 W MONTE CRISTO, EDINBURG	GASOLINE	08/18/2000	2	2A	E,Q	
		TMCS INC	115364	FM 1924, PALMHURST	GASOLINE	02/09/2001	1B	1A	E,Q	
		TMCS INC	115413	801 S CAGE BLVD, PHARR	UNKNOWN	02/09/2001	1B	1A	E,Q	
		TMCS INC	115528	100 W NOLANA LOOP, PHARR	GASOLINE	02/09/2001	2	2A	E,Q	
		TORRES MARK	103454	401 W 6TH, WESLACO	GASOLINE	07/15/1992	2	2A	E,Q	
	*	TX A & M UNIVERSITY KINGSVILLE	116732	312 N INTERNATIONAL BLVD, WESLACO	GASOLINE	09/08/2005	1B	1A	E,Q	
		US IMMIGRATION& NATURALIZATION	107159	2301 S MAIN, MCALLEN	GASOLINE	08/24/1993	2	4	E,Q	
		VALERO	116232	900 W FERGUSON, PHARR	UNKNOWN	05/27/2003	1B	1A	E,Q	
	*	VALERO	116518	1813 E HWY 83, DONNA	GASOLINE	02/18/2005	1B	1A	E,Q	
		VALLEY SHAMROCK INC	109395	800 S 10TH ST, MCALLEN	GASOLINE	03/20/1995	2	2A	E,Q	
		VALLEY SHAMROCK INC	111901	2220 E HWY 83, MISSION	GASOLINE	11/13/1996	2	6	E,Q	
		VALLEY SHAMROCK INC	115206	2004 E GRIFFIN PKWY, MISSION	GASOLINE	12/21/2000	2	2A	E,Q	
		VERA JOE	103671	411 N CAGE, PHARR	GASOLINE	06/30/1992	1B	1A	E,Q	
		WALKER OIL CO	112869	505 E SCHUNIOR, EDINBURG	GASOLINE	01/07/1998	2	2A	E,Q	

TABLE 1
GROUNDWATER CONTAMINATION CASE DESCRIPTION BY COUNTY
TEXAS COMMISSION ON ENVIRONMENTAL QUALITY

COUNTY	DIVISION	NEW CASES	FILE NAME	FILE NUMBER	LOCATION	CONTAMINATION DESCRIPTION	DATE	ENFORCEMENT STATUS		DATA QUALITY	SECTION 5.236
HIDALGO											
	RMD/CA		BJ SERVICES COMPANY USA	33543	MONTE CHRISTO RD EDINBURG 78539	AS	06/21/1997	0A	4,5	EQV23	
			COASTAL STATES CRUDE GATHERING	36470	LAS MILPAS	BTEX, MTBE	09/11/1995	OA	1A.2.3	E.Q.V2	
			DOWELL SCHLUMBERGER INC	33568	GLASSCOCK RD MISSION 78572	VOCS, TPH	04/08/1989	3B	2A	EQV2	
			PHARR PLANTATION	52175	431 PLANTATION DRIVE PHARR 78577	PESTICIDES	06/23/1992	3B	1A	EQV1	
			UNION PACIFIC RAILROAD CO (FMR MISSOURI PACIFIC LEASE)	83089	HWY 83 MCALLEN	PETROLEUM HYDROCARBONS	01/01/1991	0	2	E	
	RMD/DCRP										
		*	PRIDE'S CLEANERS	25	2204 WEST NOLANA, MCALLEN	CHLORINATED SOLVENTS	04/29/2005	5B	2A	E	
	RMD/SC										
			MUNOZ BORROW PITS	FILED BY SITE NAME	1/4 MILE SOUTH OF HWY.83 ON FM 1016, MISSION, TX	A-BHC, B-BHC, 4-4 DDD, 4-4 DDE, 4-4 DDT, DIELDRIN		5B, 3B, 2B,1B	5D&E	E,Q,V1,2,3	
	RMD/VC										
			ANGLO IRON AND METAL COMPANY - MCALLEN	0196	2 SOUTH 21ST STREET, MCALLE N	TPH, TOTAL METALS, PCB	03/07/1996		5	E	
			KNAPP- SHERRILL DONNA - ELSA SITE I	0361	401 FANNIN, ELSA	METALS, TPH	09/29/1996		2	E	
			WESLACO AVIATION	0577	1909 JOE STEPHENS ROAD, WESLACO	PESTICIDES, TPH	07/28/1997		2	E	
	RMD/VCIO										
			T&T PLAZA	408	1410 NORTH CONWAY AVENUE, MISSION	VOCS, TPH	01/21/2004		6	E	
	WPD/MSW										
			C & T LANDFILL	MSW00151	S SIDE OF FM 1017, 4.0 MI W OF INT US 281 AND FM 1017, NW OF EDINBURG	MW-4, 8, 12, 14: VOCS (1,1-DICHLOROETHANE, CIS-1,2-DICHLORETHYLENE, TCE)	02/13/1995	2B	5	E,Q,V2	
HILL											
	RMD		ABELS HELEN	115511	IH 35, ABBOTT	DIESEL	08/27/2001	5B	2A	E,Q	
			BENS SHORT STOP INC	113705	HWY 22, WHITNEY	GASOLINE	12/01/1998	2	6	E,Q	
			CITY OF HILLSBORO	114618	129 E FRANKLIN ST, HILLSBORO	GASOLINE	06/03/1999	1B	1A	E,Q	
			DURAN HOLDINGS LTD	102484	HWY 56, WHITNEY	GASOLINE	04/01/1992	1B	1A	E,Q	
			ONE STOP FOOD STORES	111705	2447 S HWY 174, RIO VISTA	GASOLINE	09/11/1996	2	6	E,Q	
HOCKLEY											
	RMD/PST		CANON C B	110101	911 S SLAUGHTER, SUNDOWN	GASOLINE	11/27/1995	5B	4	E,Q	
			CITIZENS BANK	110245	700 S COLLEGE, LEVELLAND	GASOLINE	12/29/1995	2	4	E,Q	
			CITY BANK LEVELLAND	110041	600 S COLLEGE, LEVELLAND	GASOLINE	10/24/1995	2	4	E,Q	
			G & C CONTRACTING	107270	501 N COLLEGE, LEVELLAND	GASOLINE	09/14/1993	2	4	E,Q	
			HORKEY OIL CO INC	109042	6431 US HWY 84, ANTON	GASOLINE, DIESEL	01/16/1995	2	6	E,Q	
			MCLAIN OIL CO	111877	1210 AVE H, LEVELLAND	GASOLINE	11/05/1996	2	2A	E,Q	
			PALMER BROTHERS	098293	300 COLLEGE AVE, LEVELLAND	GASOLINE	03/14/1991	2	4	E,Q	
			PETRO PRODUCTS CORP	100742	301 COLLEGE AVE, LEVELLAND	GASOLINE	10/23/1991	2	2A	E,Q	
			SOUTH PLAINS COLLEGE	094001	1401 COLLEGE, LEVELLAND	GASOLINE	11/07/1989	2	2A	E,Q	
			UNITED COTTON GROWERS	095282	HWY 385, LEVELLAND	GASOLINE	03/29/1990	2	4	E,Q	
			W & T TANK TRUCKS	101149	N SLAUGHTER AVE, SUNDOWN	DIESEL	12/05/1991	2	6	E,Q	
			WESTERN MARKETING INC	103894	212 COLLEGE AVE, LEVELLAND	DIESEL	07/15/1992	2	4	E,Q	
	RMD/SC										
			STATE ROAD 114 GROUNDWATER PLUME	FILED BY SITE NAME	HWY 114, APPROXIMATELY 2 MILES WEST OF DOWNTOWN LEVELLAND	BENZENE, 1,2 DICHLOROETHANE, IRON, MANGANESE, ARSENIC, BENZENE		5A, 4B, 3D, 2B&D, 1A	3	E,Q,V1,2,3	

TABLE 1
GROUNDWATER CONTAMINATION CASE DESCRIPTION BY COUNTY
TEXAS COMMISSION ON ENVIRONMENTAL QUALITY

COUNTY	DIVISION	NEW CASES	FILE NAME	FILE NUMBER	LOCATION	CONTAMINATION DESCRIPTION	DATE	ENFORCEMENT STATUS		DATA QUALITY	SECTION 5.236
HOCKLEY											
	RMD/VC		MOTOR FUELS CORPORATION	0861	1 MILE WEST OF LEVELLAND/SH 114, LEVELLAND	TPH, HYDROCARBONS	11/06/1998		0	E	
HOOD											
	RMD/PST		DURHAM OVERSTREET TRUST	111242	840 E HWY 377, GRANBURY	GASOLINE	07/12/1996	2	6	E,Q	
			HOODA MINHAZ	115133	9411 E HWY 377, CRESSON	GASOLINE	01/09/2001	2	2A	E,Q	
			KWIK GAS INC	098232	S HWY 144, GRANBURY	GASOLINE	02/25/1991	5B	2A	E,Q	
			LAMBERT OIL CO	113162	407 W PEARL, GRANBURY	GASOLINE, DIESEL	05/15/1998	2	2A	E,Q	
			SPENCER DISTRIBUTING CO	104806	902 E HWY 377, GRANBURY	GASOLINE	09/17/1992	2	2A	E,Q	
HOPKINS											
	RMD/PST		BARRETT MICHAEL	114269	427 W INDUSTRIAL, SULPHUR SPRINGS	GASOLINE, DIESEL	01/11/1999	2	2A	E,Q	
			C ASKIN D THERWHANGER ET UX	114201	1201 E LOOP 301, SULPHUR SPRINGS	GASOLINE, DIESEL	01/07/1999	2	2A	E,Q	
			FIRESTONE STORE	114202	1230 SHANNON RD, SULPHUR SPRINGS	GASOLINE	01/07/1999	2	6	E,Q	
			HERRIAGE J W	102620	316 MAIN ST, SULPHUR SPRINGS	GASOLINE	04/10/1992	2	6	E,Q	
			PEPSI COLA	112931	117 W 1ST, COMO	DIESEL	12/18/1997	2	6	E,Q	
			PILOT TRAVEL CENTER	115732	1200 S HILLCREST, SULPHUR SPRINGS	DIESEL	01/30/2003	2	2A	E,Q	
			SCHWEBKE LARRY	114256	316 MAIN ST, SULPHUR SPRINGS	GASOLINE	01/08/1999	1B	1A	E,Q	
			SHING YOUNG RHONDA	114653	649 GILMER ST, SULPHUR SPRINGS	GASOLINE	06/24/1999	2	6	E,Q	
			TXDOT	099801	1141 MAIN ST, SULPHUR SPRINGS	UNKNOWN	08/08/1991	1B	1A	E,Q	
			WALKER HARRY OIL CO	114272	HWY 67, SULPHUR SPRINGS	GASOLINE, DIESEL	01/08/1999	2	2A	E,Q	
			WASTE MANAGEMENT DALLAS E	100105	1129 INDUSTRIAL BLVD, SULPHUR SPRINGS	DIESEL	09/05/1991	1B	1A	E,Q	
			WRIGHT FRANK	102159	151 E INDUSTRIAL, SULPHUR SPRINGS	GASOLINE	01/31/1992	2	2A	E,Q	
	RMD/CA										
			NORDSTROM VALVES INC	30504	1511 JEFFERSON ST SULPHUR SPRINGS 75482	CHLORINATED SOLVENTS/PETROLEUM CONSTITUENTS	12/01/1988	1A	2A	EQV12	
	RMD/VC										
		*	THE CENTER @ SULPHUR SPRINGS	1786	1401 MOCKINGBIRD LANE, SURPHUR SPRINGS	CHLORINATED SOLVENTS	01/24/2005		2A	E	
HOUSTON											
	RMD/PST		HUFF RAJAH F	112831	HWY 287, GRAPELAND	GASOLINE	12/11/1997	2	2A	E,Q	
			LACEY HOLLIS INC	092840	301 S 4TH, CROCKETT	GASOLINE	04/08/1989	2	6	E,Q	
			LAWSON WERT	114797	1124 E HOUSTON AVE, CROCKETT	GASOLINE	11/03/1999	5B	2A	E,Q	
			OKAY FOOD COMPANY INC	099084	921 S 4TH ST, CROCKETT	GASOLINE, DIESEL	05/15/1991	2	2A	E,Q	
			TEXAS DEPT CRIMINAL JUSTICE	101030	FM 230, LOVELADY	GASOLINE, DIESEL	12/02/1991	2	6	E,Q	
		*	TXDOT	116662	HWY 7, KENNARD	GASOLINE	01/17/2005	1B	1A	E,Q	
	RMD/CA										
			EXXON COMPANY USA	38873	8700 NORTH FWY HOUSTON 77037	TPH, BETX	06/01/1990	0A	4	E	
			TEXAS DEPT OF CRIMINAL JUSTICE	70070	HIGHWAY 230 LOVELADY 75851	HERBICIDES, PESTICIDES	09/18/2000	1B	2A	E,Q	
	RMD/SC										
			MCBAY OIL & GAS	FILED BY SITE NAME	3 MILES NW OF GRAPELAND ON FM 1272	ARSENIC, BENZENE		5B, 3B, 2B, 1B	3	E,Q,V2,3	
HOWARD											
	ENF		FINA PIPELINE CO.	52083	HWY 80 EAST OF COAHOMA	BTEX, HYDROCARBONS	12/31/1977	3B	2B	E,Q,V1,2,3	
	RMD/PST										
			ACKERLY OIL CO FRMER TRIO FUEL	111531	610 E 4TH, BIG SPRING	GASOLINE	08/22/1996	2	2A	E,Q	
			BAILEY JESSE	094396	605 E 2ND ST, BIG SPRING	GASOLINE	12/20/1989	2	6	E,Q	

TABLE 1
GROUNDWATER CONTAMINATION CASE DESCRIPTION BY COUNTY
TEXAS COMMISSION ON ENVIRONMENTAL QUALITY

COUNTY	DIVISION	NEW CASES	FILE NAME	FILE NUMBER	LOCATION	CONTAMINATION DESCRIPTION	DATE	ENFORCEMENT STATUS		DATA QUALITY	SECTION 5.236
HOWARD											
	RMD/PST		BIG SPRING FUELS	097733	1106 N LAMESA HWY, BIG SPRING	GASOLINE	11/14/1990	5B	2A	E,Q	
			C X TRANSPORTATION	110700	IH 20, BIG SPRING	UNKNOWN	04/09/1996	2	2A	E,Q	
			CITY OF BIG SPRING	112269	AIRPARK, BIG SPRING	GASOLINE, AV-GAS	04/25/1997	1B	1A	E,Q	
			ELLISON, JAMES ESTATE OF	112428	12904 GAIL HWY, BIG SPRING	GASOLINE	06/30/1997	2	2A	E,Q	
			HARDING G B	103866	214 N 1ST ST, COAHOMA	WASTE OIL, GASOLINE, DIESEL	07/14/1992	5B	2A	E,Q	
			PARKS FUEL INC	098674	303 E 1ST ST, BIG SPRING	GASOLINE	04/17/1991	2	2A	E,Q	
			REGAL OIL CO	113906	400 S GREGG ST, BIG SPRING	GASOLINE, DIESEL	01/05/1999	2	4	E,Q	
			ROBINSON LLOYD	111525	HWY 846, KNOTT	UNKNOWN	10/23/1996	5B	2A	E,Q	
			SOUTHWEST CONVENIENCE STORES	105998	800 S GREGG, BIG SPRING	GASOLINE	11/05/1992	2	4	E,Q	
			SOUTHWEST CONVENIENCE STORES	115890	1701 MARCY DR, BIG SPRING	UNKNOWN	01/03/2002	2	2A	E,Q	
			TA OPERATING CORP	111380	IH 20 & HWY 87, BIG SPRING	UNKNOWN	07/17/1996	2	4	E,Q	
			WRIGHT H W	095250	1604 E 4TH ST, BIG SPRING	GASOLINE	02/26/1990	2	6	E,Q	
	RMD/CA										
			FINA OIL & CHEMICAL CO	30083	BIG SPRING 79720	AS, VOC, BTEX	07/01/1992	3	5	E,Q,V,1,2,3	
			FINA PIPELINE CO	52083	I-20 COAHOMA	GASOLINE	01/01/1978	3B	2A	EQV123	
	WSD/WRP&A										
			TDA PESTICIDE SURVEY		KNOTT AREA #1; 13 WELLS IN HOWARD COUNTY (28-35-805, 806, 807, 808, 811, 812, 818, 819, 903, 904, & 907; 28-43-204 & 301)	ARSENIC	04/06/1988	2D	1	E,Q,V2	
			TDA PESTICIDE SURVEY	2835906	WELL NO. 28-35-906 (SAMPLE REP 1) "HOWARD 9"	BROMACIL, ARSENIC	04/20/1988	2D	1	V2,3	
HUNT											
	RMD/PST	*	ENVIROMENTAL IMPACT	116480	2200 BLK STONEWALL ST, GREENVILLE	GASOLINE	04/28/2005	5B	1A	E,Q	
			LAMBERT DERRIK	106521	1315 PARK ST, COMMERCE	GASOLINE	06/04/1993	2	2A	E,Q	
			MCCRAW OIL CO	116082	1409 LIVE OAK, COMMERCE	UNKNOWN	07/21/2004	1B	1A	E,Q	
			MCCULLOUGH W L	116264	2315 STONEWALL ST, GREENVILLE	UNKNOWN	01/09/2003	1B	1A	E,Q	
			ONE STOP FOOD STORES	111666	444 S HWY 34, QUINLAN	GASOLINE, DIESEL	09/25/1996	2	2A	E,Q	
			PREMJEE MOHAMMED	116313	11095 FM 751, QUINLAN	UNKNOWN	04/07/2004	1B	1A	E,Q	
			TAWAKONI MARINA	112565	2201 E RABBIT COVE RD, WEST TAWAKONI	GASOLINE	08/25/1997	2	2A	E,Q	
		*	TPI PETROLEUM INC	116437	4801 MOULTON ST, GREENVILLE	GASOLINE	09/23/2004	1B	1A	E,Q	
		*	TXDOT C O LOCKWOOD	116459	3106 W HWY 276, QUINLAN	GASOLINE	12/17/2004	2	2A	E,Q	
	RMD/CA										
			RAYTHEON CO (E-SYSTEMS INC)	30449	MAJORS FIELD GREENVILLE 75401	BTEX. TCE	09/13/1988	3A	3,4,5	E,Q,V,2,3	
	RMD/VC										
			LIQUID PAPER FACILITY	0253	1001 E D RUTHERFORD ROAD, GREENVILLE	CHLORINATED SOLVENTS	05/14/1996		5	E	
			SHERWOOD MEDICAL	0592	400 MAPLE STREET, COMMERCE	TPH, VOCS	08/13/1997		5	E	
			WALKER MCDONALD MANUFACTURING, INC.	0245	7101 INTERSTATE HIGHWAY 30, GREENVILLE	METALS, VOCS	04/29/1996		4	E	
HUTCHINSON											
	RMD/PST		ALLSUPS PETROLEUM INC	112323	206 E BROADWAY, FRITCH	GASOLINE	02/23/1996	2	2A	E,Q	
			EDWARDS BLAINE	105472	228 N MAIN, BORGER	GASOLINE	01/08/1993	2	2A	E,Q	
		*	FFP OPERATING INC	116408	930 N HEDGECOKE, BORGER	GASOLINE	01/03/2005	1B	1A	E,Q	
			NATIONAL PARK SERVICE	113384	THE MARINA, SANFORD	GASOLINE	08/11/1998	2	2A	E,Q	
			ROBINSON CLAUDE P	107946	401 S CEDAR ST, BORGER	GASOLINE	02/22/1994	2	2A	E,Q	
	RMD/CA		AGRIUM US INC	30770	FM 1551 BORGER 79007	ARSENIC	03/22/1993	3B	5	EQV1	

TABLE 1
GROUNDWATER CONTAMINATION CASE DESCRIPTION BY COUNTY
TEXAS COMMISSION ON ENVIRONMENTAL QUALITY

COUNTY / DIVISION	NEW CASES	FILE NAME	FILE NUMBER	LOCATION	CONTAMINATION DESCRIPTION	DATE	ENFORCEMENT STATUS		DATA QUALITY	SECTION 5.236
HUTCHINSON										
RMD/CA		CHEVRON PHILLIPS CHEMICAL COMPANY LP (PHILTEX-RYTON PLANT)	30131	SPUR 119 N BORGER 78007	HYDROCARBONS, SULFOLANE, 1,4-DICHLOROBENZENE	10/24/1989	0,1	2A	E,V,2	
		DOWELL SCHLUMBERGER INC	33597	424 LOCUST ST BORGER 79007	TPH, VOCS	11/09/1988	3B	2A	EQV2	
		PHILLIPS 66 CO	30111	HIGHWAY SPUR 119 N BORGER 79008	ORGANICS	08/01/1977	3A	5	EQ	
		PHILLIPS 66 CO	30111	HIGHWAY SPUR 119 N BORGER 79008	ORGANICS, INORGANICS	04/19/1988	3A	4	E,Q,V3	
		PHILLIPS RUBBER CHEMICAL COMPLEX	30043	STATE HIGHWAY 136 BORGER 79007	ORGANICS, METALS	12/17/1986	3A	2A	E,Q,V,2,3	
JACK										
RMD/PST		CHAMBLES OIL CO	112643	400 A S MAIN, JACKSBORO	GASOLINE	09/29/1997	2	2A	E,Q	
JACKSON										
RMD/PST		BROWNING PATTERSON	110257	CR 304 RD, EDNA	DIESEL	12/21/1995	2	2A	E,Q	
		HERTZ JOHN	113446	FM 234, EL TORO	GASOLINE	09/17/1998	2	6	E,Q	
		LAWARD CAFE	100883	S HWY 172, LAWARD	GASOLINE	12/04/1991	5B	2A	E,Q	
		MAURITZ & COUEY	113542	601 W MAIN, EDNA	GASOLINE	10/21/1998	2	6	E,Q	
		REYES RAYMONDO & RITA REYES	114518	201 S BENNET, LA SALLE	GASOLINE	03/24/1999	2	2A	E,Q	
		ROSE ESTATE	096685	503 E MAIN, EDNA	WASTE OIL	07/31/1990	2	2A	E,Q	
JASPER										
RMD/PST		BBR INC	115894	HWY 96, BUNA	UNKNOWN	08/27/2003	2	2A	E,Q	
		CABOLLERO ELIAS	114381	901 S MARGARET ST, KIRBYVILLE	GASOLINE	02/08/1999	2	2A	E,Q	
		CAMPBELL OIL CO	113561	2008 S MARGARET, KIRBYVILLE	GASOLINE, DIESEL	10/29/1998	2	2A	E,Q	
		CAMPBELL OIL CO	114763	W HWY 190, JASPER	GASOLINE	09/10/1999	2	2A	E,Q	
		E TEX OIL CO KP OIL	096865	E HWY 63, JASPER	GASOLINE	08/31/1990	2	4	E,Q	
		FISHER & EVANS LLP	102516	410 N WHEELER ST, JASPER	GASOLINE	03/19/1992	2	6	E,Q	
		FULLER OIL CO INC	105841	HWY 87, BUDA	UNKNOWN	10/16/1992	2	2A	E,Q	
		FULLER OIL CO INC	115588	HWY 96, KIRBYVILLE	DIESEL	04/24/2002	1B	1A	E,Q	
		HAYNES OIL CO	114657	335 HWY 105, EVADALE	GASOLINE	12/17/1998	2	6	E,Q	
		JASPER OIL CO	112023	HWY 96, JASPER	GASOLINE	12/03/1996	2	2A	E,Q	
		JASPER OIL CO	112695	103 N MARGARET ST, KIRBYVILLE	GASOLINE	10/03/1997	2	2A	E,Q	
		JASPER OIL CO	116302	1625 S WHEELER, JASPER	UNKNOWN	06/23/2004	1B	1A	E,Q	
		KING ELRAY	113492	1402 S MARGARET, KIRBYVILLE	GASOLINE	10/29/1998	2	2A	E,Q	
		NOLAN OIL CO	114749	HWY 96, BUNA	GASOLINE	09/10/1999	2	2A	E,Q	
		NOLAN OIL CO	114756	211 S MARGARET, KIRBYVILLE	GASOLINE	09/10/1999	2	2A	E,Q	
		PEARSON JAMES	114380	1114 N MARGARET, KIRBYVILLE	GASOLINE	03/12/1999	2	2A	E,Q	
		TXDOT	097160	HWY 96, BUNA	GASOLINE	09/20/1990	2	2A	E,Q	Y
JASPER										
RMD/CA		TEXAS ELECTRIC COOPERATIVES	31340	BEVIL LOOP RD JASPER 75951	CREOSOTE, ARSENIC	12/21/1982	3B	5	EQV	
RMD/SC										
		HART CREOSOTING CO	FILED BY SITE NAME	1 MILE SOUTH OF JASPER ON U.S.HWY. 96	DINITROPHENOL, ETHYBENZENE, XYLENE, PHENANTHRENE, FLOURATHENE, PYRENE, CHRYSENE,		5A, 3D, 2B&D,1 D	2B	E,Q,V2,3	
		JASPER CREOSOTING CO INC	FILED BY SITE NAME	NORTH MCQUEEN, JASPER, TX	PENTACHLOROPHENOL, DINITROPHENOL, ETHYBENZENE, XYLENE, PHENANTHRENE, FLOURATHENE, PYRENE, CHRYSENE,		5A, 3D, 2B&D, 1D	2B	E,Q,V1,2, 3	

TABLE 1
GROUNDWATER CONTAMINATION CASE DESCRIPTION BY COUNTY
TEXAS COMMISSION ON ENVIRONMENTAL QUALITY

COUNTY / DIVISION	NEW CASES	FILE NAME	FILE NUMBER	LOCATION	CONTAMINATION DESCRIPTION	DATE	ENFORCEMENT STATUS		DATA QUALITY	SECTION 5.236
JEFF DAVIS										
WQD/WQAS	*	VILLAGE FARMS	WQ04695	8200 FEET SOUTHWEST OF THE INTERSECTION OF STATE HIGHWAY 17 SOUTH AND STATE HIGHWAY 166, JEFF DAVIS COUNTY, TEXAS	NITRATE	06/07/2005	2C	1A	E,Q	Y
JEFFERSON										
RMD/PST		ADRIS ULHAQ CHANDHRY	091296	8095 EASTEX FWY, BEAUMONT	GASOLINE	11/01/1985	2	2A	E,Q	
		ASH OIL CO	114572	824 MEMORIAL HWY, NEDERLAND	GASOLINE, DIESEL	07/08/1999	2	2A	E,Q	
		ASHWOOD PROPERTIES	097020	2890 COLLEGE, BEAUMONT	DIST F OIL	10/22/1990	2	2A	E,Q	
	*	BAISDON JAMES	115015	3690 COLLEGE ST, BEAUMONT	GASOLINE, WASTE OIL	03/06/2000	2	2A	E,Q	
		BEAUMONT ISD	113296	3443 FANNETT RD, BEAUMONT	GASOLINE	08/25/1998	1B	1A	E,Q	
		BILLEES CAR CARE	113493	3005 CALDER, BEAUMONT	GASOLINE	10/29/1998	2	2A	E,Q	
		BONURA RICHARD	114362	6080 CONCORD RD, BEAUMONT	GASOLINE	02/08/1999	2	2A	E,Q	
		CHEVROLET INC	115816	4700 HWY 73, PORT ARTHUR	GASOLINE, HYDR FLUID	05/19/2003	2	6	E,Q	
		CHEVRON EMC	102064	4190 GLADYS AVE, BEAUMONT	GASOLINE	09/22/1991	2	4	E,Q	
		CHEVRON PRODUCTS CO	098694	3644 GULFWAY, PORT ARTHUR	GASOLINE	08/18/1989	2	2A	E,Q	
		CIRCLE K CORP	108635	3015 TWIN CITY HWY, NEDERLAND	GASOLINE	08/18/1994	2	4	E,Q	
	*	CLUBB DAVID E	116498	24758 HWY 124, HAMSHIRE	GASOLINE	03/04/2005	1B	1A	E,Q	
		COMMUNITY BANK & TRUST	116175	6690 EASTEX PKWY, BEAUMONT	UNKNOWN	08/19/2003	1B	1A	E,Q	
		CONNS APPLIANCE	113546	2815 LAUREL, BEAUMONT	GASOLINE, DIESEL	10/26/1998	2	2A	E,Q	
		DANANNI AHMED	114227	24652 S HWY 124, HAMSHIRE	GASOLINE	03/12/1999	2	2A	E,Q	
		DARBY GAS & OIL CO INC	104525	2015 N 11TH, BEAUMONT	GASOLINE	11/13/1990	2	2A	E,Q	
		DIAMOND SHAMROCK REF & MKTG CO	114752	3310 CONCORD RD, BEAUMONT	UNKNOWN	03/14/2000	2	2A	E,Q	
		DIAMOND SHAMROCK REF & MKTG CO	114793	1200 MAGNOLIA AVE, PORT NECHES	GASOLINE	11/03/1999	2	2A	E,Q	
		DIAMOND SHAMROCK REF & MKTG CO	114795	3710 E LUCAS, BEAUMONT	GASOLINE	11/03/1999	2	2A	E,Q	
		DOWELL SCHLUMBERGER INC	093791	5155 W CARDINAL DR, BEAUMONT	GASOLINE	10/11/1989	2	6	E,Q	
		E Z MART STORES INC	104919	4195 GLADYS, BEAUMONT	GASOLINE	06/08/1992	2	4	E,Q	
		E Z MART STORES INC	110387	710 S IH 10, BEAUMONT	GASOLINE	12/08/1995	2	2A	E,Q	
		E Z MART STORES INC	111739	1320 N 11TH ST, BEAUMONT	GASOLINE	09/22/1996	2	2A	E,Q	
		E Z MART STORES INC	114979	1625 W CARDINAL DR, BEAUMONT	DIESEL	09/16/1999	2	2A	E,Q	
		FOSTER CHARLES	096040	4149 32ND ST, PORT ARTHUR	GASOLINE	07/03/1990	2	2A	E,Q	
		GENESIS SER CO C O C CHILDRESS	114358	6716 EASTEX FWY, BEAUMONT	GASOLINE	03/12/1999	2	2A	E,Q	
		GOLD CREST ELECTRIC CO	113249	1655 S 23RD ST, BEAUMONT	GASOLINE	06/10/1998	2	2A	E,Q	
		GREENS CHEVRON	114365	3301 9TH AVE, PORT ARTHUR	GASOLINE, DIESEL	03/12/1999	2	2A	E,Q	
		HAMANI IMRAN	113654	2800 MEMORIAL BLVD, PORT ARTHUR	GASOLINE	02/08/1999	2	2A	E,Q	
		HEATH VAUGHN ENTERPRISES	091343	3355 GLAYDS, BEAUMONT	UNKNOWN	04/10/1987	2	2A	E,Q	
		JASPER OIL CO	100244	9495 COLLEGE, BEAUMONT	DIESEL	08/19/1991	2	2A	E,Q	
		JERRY PORTER OIL CO	091423	1504 WASHINGTON AVE, BEAUMONT	GASOLINE	08/05/1987	2	2A	E,Q	
	*	K H PHELAN LAND LP	116487	255 PEYTON DR, BEAUMONT	GASOLINE	02/23/2005	1B	1A	E,Q	
		K S YOUNG INC	112644	1219 MAGNOLIA, PORT NECHES	GASOLINE	09/12/1997	2	2A	E,Q	
		KIRWIN RANDALL	114975	2910 COLLEGE ST, BEAUMONT	UNKNOWN	05/30/2000	1B	1A	E,Q	
		KOCH J D III	104483	5590 COLLEGE, BEAUMONT	GASOLINE	08/18/1992	2	2A	E,Q	
		M & E FOOD MART INC 2	104988	6089 39TH ST, GROVES	UNKNOWN	11/10/1992	2	2A	E,Q	
		MALIK SHAUKAT	106173	2248 GULFWAY DR, PORT ARTHUR	GASOLINE	03/15/1993	2	2A	E,Q	
		MARTIN MATTHEWS OIL CO	091692	6515 HWY 105, BEAUMONT	GASOLINE	02/18/1988	1B	1A	E,Q	
		MCPHILLIPS TIRE & AUTO	110035	5239 E PARKWAY, GROVES	GASOLINE	09/05/1995	2	6	E,Q	
		NECHES STREET PROPERTIES LLC	116047	1090 NECHES ST, BEAUMONT	UNKNOWN	12/31/1997	2	2A	E,Q	
		NICOTRE DOROTHY	102622	3200 39TH ST, PORT ARTHUR	GASOLINE, DIESEL	05/05/1992	2	2A	E,Q	
		OASIS CAR WASH	091771	5550 EASTEX FWY, BEAUMONT	UNKNOWN	03/23/1988	2	2A	E,Q	
		OASIS CAR WASH	113504	6455 PRUTZMAN, BEAUMONT	GASOLINE	10/26/1998	2	2A	E,Q	
		ODOM WANZA ESTATE	097988	6900 32ND ST, GROVES	GASOLINE	02/07/1991	2	2A	E,Q	
		PAK BADRIA ENTERPRISES INC	098057	HWY 365, BEAUMONT	GASOLINE	02/22/1991	2	2A	E,Q	
		PETROFUELS CORPORATION	114239	1010 WASHINGTON BLVD, BEAUMONT	GASOLINE	02/08/1999	2	2A	E,Q	
		PORT ARTHUR RETAILING INC	111260	1800 WOODWORTH, PORT ARTHUR	GASOLINE	06/28/1996	2	2A	E,Q	
	*	PORT OF BEAUMONT	116589	1225 MAIN ST, BEAUMONT	GASOLINE	02/09/2005	2	2A	E,Q	
		PORTER OIL CO	091511	5595 COLLEGE ST, BEAUMONT	GASOLINE	10/02/1987	1B	1A	E,Q	

TABLE 1
GROUNDWATER CONTAMINATION CASE DESCRIPTION BY COUNTY
TEXAS COMMISSION ON ENVIRONMENTAL QUALITY

COUNTY	DIVISION	NEW CASES	FILE NAME	FILE NUMBER	LOCATION	CONTAMINATION DESCRIPTION	DATE	ENFORCEMENT STATUS		DATA QUALITY	SECTION 5.236
JEFFERSON											
	RMD/PST		PWI INC	102432	9045 FANNETT HWY, BEAUMONT	DIESEL, WASTE OIL	04/27/1992	2	2A	E,Q	
			R R J & P INC	114371	19011 FM 365, BEAUMONT	GASOLINE	03/12/1999	2	6	E,Q	
			RFK ENTERPRISES	110664	1900 HELENA, NEDERLAND	UNKNOWN	03/27/1996	2	4	E,Q	
			SOUTHWESTERN BELL TELEPHONE	093844	1125 LINDBERG, BEAUMONT	GASOLINE	10/25/1989	2	6	E,Q	
			SPEEDY STOP FOOD STORES LTD	099327	501 WASHINGTON BLVD, BEAUMONT	GASOLINE	05/24/1991	2	4	E,Q	
			STEINHAGEN OIL CO INC	091260	1602 MAGNOLIA, PORT NECHES	UNKNOWN	03/18/1987	2	2A	E,Q	
			STEINHAGEN OIL CO INC	112805	1195 IH 10, BEAUMONT	GASOLINE, WASTE OIL	12/02/1997	2	2A	E,Q	
			STEINHAGEN OIL CO INC	115641	1755 E CARDINAL DR, BEAUMONT	GASOLINE	04/07/2002	2	6	E,Q	
			STONE HAUS FAMILY LIMITED	115361	4450 WASHINGTON BLVD, BEAUMONT	UNKNOWN	01/11/2002	2	6	E,Q	
			SULTAN ENTERPRISES	114386	6487 39TH ST, GROVES	GASOLINE	03/12/1999	2	2A	E,Q	
		*	SUPER STOP	116452	1905 COLLEGE ST, BEAUMONT	GASOLINE	02/17/2005	1B	1A	E,Q	
			THE ROMAN CATHOLIC DIOCESE	114367	3340 E LUCAS, BEAUMONT	GASOLINE	03/12/1999	2	6	E,Q	
			TRI CON INC	115794	5710 HWY 105, BEAUMONT	GASOLINE	06/27/2003	2	2A	E,Q	
			TXDOT	115798	4235 EASTEX FWY, BEAUMONT	GASOLINE	08/16/2000	2	6	E,Q	
			UNION PACIFIC RAILROAD	095826	550 LINDBERGH DR, BEAUMONT	DIESEL, GASOLINE	06/15/1990	2	6	E,Q	
			UNITED PARCEL SERVICE	098817	6751 PROCTOR ST, PORT ARTHUR	GASOLINE	04/29/1991	2	6	E,Q	
			VALLEY STAR INC	113671	4790 MAGNOLIA, BEAUMONT	GASOLINE	03/11/1999	2	2A	E,Q	
			VALLEY STAR INC	113672	2890 E LUCAS, BEAUMONT	GASOLINE	03/11/1999	2	6	E,Q	
			VALLEY STAR INC	113673	680 BUFORD ST, BEAUMONT	GASOLINE	03/11/1999	2	2A	E,Q	
			WALMART STORES INC	112305	3955 EASTEX FWY, BEAUMONT	GASOLINE, DIESEL	12/10/1996	2	2A	E,Q	
			WINDEMERE DEVELOPMENT CO	091551	7410 HWY 105, BEAUMONT	GASOLINE	11/30/1987	2	2A	E,Q	
	RMD/CA										
			BASF CORP	30053	14385 W PORT ARTHUR RD BEAUMONT 77705	2,4DICHLOROPHENOL	11/08/1988	3A	4,5	E,Q,V,2,3	
			BROWNING-FERRIS INDUSTRIES CHEMICAL SERVICES INC	39021	W PORT ARTHUR RD PORT ARTHUR 77627	CHLOROBENZENE, ANILINE, PHENOL, BENZENE	04/10/1991	2A	5	E,Q,V2,3	
			CHEMICAL WASTE MANAGEMENT INC	50384	HIGHWAY 73 PORT ARTHUR 77640	NICKEL, ARSENIC, PHENOLS, VOLATILES	10/13/1989	3A	3,4,5	E,Q,V,2	
			DOWELL SCHLUMBERGER INC	33566	5155 W CARDINAL DR BEAUMONT 77705	VOCS, TPH, BTEX	06/20/1989	3B	2A	EQV	
			EI DUPONT DE NEMOURS & CO	30010	HIGHWAY 347 BEAUMONT 77704	CARBON TETRACHLORIDE, CHLOROFORM, PCE, LEAD, VOC	07/01/1980	3A	4,5	EQV,2	
			ELF ATOCHEM NORTH AMERICA INC	30663	2810 GULF STATES RD BEAUMONT 77701	VOCS, SVOCS, TPH	02/10/2000	3A	3	E,Q,V1	
			EQUISTAR CHEMICALS LP	30508	W HIGHWAY 73 PORT ARTHUR 77641	VOCS	07/22/1994	2	3.4	EQV2	
			EXXONMOBIL OIL CORP (FMR MOBIL OIL CORP)	30587	1795 BURTON ST BEAUMONT 77704	VOLATILE ORGANICS & SEMI-VOLATILE ORGANI	01/22/1987	3B	2A	E	
			FINA OIL & CHEMICAL CO	30002	HIGHWAY 87 PORT ARTHUR 77642	PB, BARIUM, HG, AS, SE	01/24/1992	3A	3,4,5	E,Q	
			GOODYEAR TIRE & RUBBER CO	30012	IH 10 CHEEK 77705	PHENOLIC COMPOUNDS. AS. BENZENE	01/01/1981	3A	2A,5	Q	
			HUNTSMAN PETROCHEMICAL CORP	30029	6001 HIGHWAY 366 PORT NECHES 77651	CHLORINATED HCS, PAHS	03/18/1991	3A	4	EQV2	
			HUNTSMAN PETROCHEMICAL CORP	31907	SAVANNAH AVE PORT ARTHUR 77640	BETX	10/01/1990	3A	4,5	E,Q,V,2	
			JOHN DOLLINGER JR INC	T0867	2360 DOLLINGER RD BEAUMONT	1,1,DICHLOROETHENE	05/31/1997	1	3	EQV2	
			MOBIL CHEMICAL CO	30047	2775 GULF STATES RD BEAUMONT 77704	BENZENE	11/06/1995	1A	3	Q	
			MOTIVA ENTERPRISES LLC (FMR STAR ENTERPRISE INC)	30121	2100 HOUSTON AVE PORT ARTHUR 77641	HYDROCARBON	02/05/1991	3D	2A	EQV3	
			MOTIVA ENTERPRISES LLC (FMR STAR ENTERPRISE)	30017	GRIGSBY AVE PORT NECHES 77651	BTEX, TPH	08/07/1990	3D	5	E	
			NORTH STAR STEEL TEXAS	31237	OLD HIGHWAY 10 E BEAUMONT 77701	CADMIUM, CHROMIUM, LEAD	07/25/1994	3B	3	E	
		*	ONYX ENVIRONMENTAL	50212	PORT ARTHUR	VOC,SVOC,METAL	03/20/2004	0	5	E	
			PORT DRUM CO	31377	237 W 9TH PORT ARTHUR 77640	INORGANICS: PCB'S	03/03/1995	3A	6	3	

TABLE 1
GROUNDWATER CONTAMINATION CASE DESCRIPTION BY COUNTY
TEXAS COMMISSION ON ENVIRONMENTAL QUALITY

COUNTY	DIVISION	NEW CASES	FILE NAME	FILE NUMBER	LOCATION	CONTAMINATION DESCRIPTION	DATE	ENFORCEMENT STATUS		DATA QUALITY	SECTION 5.236
JEFFERSON											
	RMD/CA		PPG INDUSTRIES INC	30583	GULF STATES RD BEAUMONT 77704	TETRAETHYL LEAD; VOLATILE ORGANICS	03/21/1984	3B	4,5	E	
			PREMCOR REFINING GROUP (FMR CLARK/CHEVRON)	30004	1801 S GULFWAY DR PORT ARTHUR 77640	OIL, DIESEL, BENZENE, K048 WASTEWATER	08/30/1991	3B	2A.5	E,Q,V,2	
			RENTAL SERVICE	30197	4790 WASHINGTON BLVD., BEAUMONT	CHLORINATED SOLVENTS	10/18/2004	1	2	E	
			STAR ENTERPRISE INC	35851	401 W 19TH PORT ARTHUR 77640	BTEX, TPH, MTBE, PB	07/07/1992	0	6	E,Q,V	
			TEXAS METAL WORKS INC	20153	937 PINE ST BEAUMONT 77701	CHLORINATED SOLVENTS		2B	2	EQ	
			UNOCAL CORP (FMR UNION OIL COMPANY OF CALIFORNIA)	30001	HIGHWAY 366 NEDERLAND 77627	ARSENIC, HYDROCARBONS, CYCLOHEXANE, MTBE, NAPTHA	05/02/1990	3A,3B	4.5	E,Q,V,1	
	RMD/DCRP										
		*	JEFFERSON CLEANERS	31	1901 JEFFERSON DRIVE, PORT ARTHUR	CHLORINATED SOLVENTS	07/19/2005	2B, 5B	2A	E	
	RMD/SC										
			INTERNATIONAL CREOSOTING	FILED BY SITE NAME	1110 PINE STREET, BEAUMONT, TX	PENTACHLOROPHENOL, ARSENIC, CHROMIUM, LEAD, MERCURY, TETRACHLOROETHENE (PCE), BENZENE, 2-4-DIMETHYLPHENOL, NAPTHALENE, 4-METHHYLPHENOL, DIBENZOFURAN, BENZO(A)ANTHRACENE, BENZ(B)FLUORANTHENE, CARBAZOLE		5B, 3B, 2B, 1B	5E	E,Q,V1,2, 3	
			STATE MARINE OF PORT ARTHUR	FILED BY SITE NAME	OLD YACHT CLUB ROAD AKA OLAD FERRY ROAD, PORT ARTHUR, TX	PENTACHLOROPHENOL, ARSENIC, BARIUM, LEAD, MANGANESE, ANTIMONY, BERYLLIUM, SILVER,THALLIUM		5A, 4B, 3D, 2B&D, 1B	2B	E,Q,V1,2, 3	
	RMD/VC										
			CARGILL STEEL & WIRE	1733	220 AVENUE A, BEAUMONT	METALS, CHLORINATED SOLVENTS, TPH	08/26/2004		2	E	
			ERICKSON REFINING CORPORATION	1080	NEC BLOCK AND LEE STREETS, PORT NECHES	VOCS, METALS, PESTICID ES, PCBS	11/10/1999		2A	E	
			HALLIBURTON ENERGY SERVICES - BEAUMONT	0799	6750 BROADOAK STREET, BEAUMONT	METALS, VOCS	07/07/1998		4	E	
			PORT OF BEAUMONT - BEAUMONT ELEVATOR	1102	1745 BUFORD STREET, BEAUMONT	HERBICIDES, PESTICID ES	12/16/1999		3	E	
	RMD/VCIO										
			BEAUMONT ELEVATOR	422	1745 BUFORD STREET, BEAUMONT	VOCS	03/25/2004		6	E	
			EBERLIN PROPERTY	285	3655 STAGG DRIVE, BEAUMONT	CHLORINATED SOLVENTS	01/03/2002		6	E	
			GRIGGS MOBIL	194	104 TWIN CITY HIGHWAY, NEDERLAND	BTEX, TPH	10/17/2000		0	E	
			HAYDN CUTLER COMPANY	152	3680 COLLEGE STREET, BEAUMONT	BTEX, TPH	12/27/1999		6	E	
			LOT 1,114 OF COLLEGE ACRES ADDITION	184	3680 COLLEGE STREET, BEAUMONT	BTEX, TPH	08/03/2000		6	E	
			SUPER SHOPS STORE	67	3655 STAGG DRIVE, BEAUMONT	CHLORINATED SOLVENTS	10/08/1998		6	E	
			TEXAS METAL WORKS, INC.	298	937 PINE STREET, BEAUMONT	METALS, TPH	05/22/2002		0	E	
		*	TXDOT RIGHT OF WAY @ 2706 GULFWAY DRIVE	469	2706 GULFWAY DRIVE, PORT ARTHUR	VOCS, SVOCS, TPH			0	E	
	WPD/IHW										
			CHEMWASTE / PORT ARTHUR	IHW50384	APPROX 3.2 MI W OF INT HWY 73 & TAYLOR BAYOU	ESA-15: VOCS (CHLOROBENZENE, 1,2-DICHLOROETHANE)	06/30/2003	3A	3	E,Q,V2	

TABLE 1
GROUNDWATER CONTAMINATION CASE DESCRIPTION BY COUNTY
TEXAS COMMISSION ON ENVIRONMENTAL QUALITY

COUNTY	DIVISION	NEW CASES	FILE NAME	FILE NUMBER	LOCATION	CONTAMINATION DESCRIPTION	DATE	ENFORCEMENT STATUS		DATA QUALITY	SECTION 5.236
JIM HOGG											
	RMD/PST		SALINAS FRANK	098794	602 W VIGGIE, HEBBRONVILLE	GASOLINE	04/29/1991	5B	4	E,Q	
JIM WELLS											
	RMD/PST		A & A AUTO GLASS	102020	120 E FRONT ST, ALICE	UNKNOWN	04/01/1992	2	2A	E,Q	
			BURNS STEVEN AND MOSSER LAURA	111697	1100 E FRONT, ALICE	GASOLINE	09/06/1996	2	2A	E,Q	
			COASTAL MART INC	106826	1723 E MAIN, ALICE	GASOLINE	04/23/1993	2	2A	E,Q	
			DIAMOND SHAMROCK REF & MKTG CO	094302	315 N JOHNSON ST, ALICE	GASOLINE	12/14/1989	2	6	E,Q	
			EVERSOLE LONA	095095	1101 E MAIN ST, ALICE	GASOLINE	03/16/1990	2	2A	E,Q	
			FFP OPERATING PARTNERS	098173	709 N JOHNSON ST, ALICE	GASOLINE	02/18/1986	2	4	E,Q	
			GARZA DANNY	113833	1055 CECILIA, ALICE	GASOLINE	12/09/1998	1B	1A	E,Q	
			HELDT BROS TRUCKING CO	100850	917 S JOHNSON, ALICE	GASOLINE, DIESEL	11/13/1991	2	2A	E,Q	
			MARROQUIN ARMANDO JR	097916	1800 E MAIN, ALICE	GASOLINE	01/30/1991	2	4	E,Q	
			NORTE SPECIAL CO	115161	111 W 5TH ST, BISHOP	GASOLINE	08/10/2000	2	2A	E,Q	
			R E BEDGOOD & SONS INC	114079	105 N JOHNSON, ALICE	GASOLINE	01/07/1999	2	2A	E,Q	
			ROLLINS PATTERSON & CUDD	114325	1208 AIRPORT RD, ALICE	GASOLINE	01/18/1999	1B	1A	E,Q	
			TEXAS STAR INVESTMENTS	093269	1617 E MAIN ST, ALICE	GASOLINE	07/20/1989	2	2A	E,Q	
			TEXAS STAR INVESTMENTS	103438	215 N JOHNSON, ALICE	GASOLINE	05/29/1992	2	2A	E,Q	
			TEXAS STAR INVESTMENTS	111593	1605 S HWY 281, ALICE	GASOLINE, DIESEL	04/17/1996	2	2A	E,Q	
			WORSHAM JOHN	109795	HWY 534, SANDIA	GASOLINE	05/31/1995	2	4	E,Q	
			WORSHAM JOHN	113318	HWY 624, ORANGE GROVE	DIESEL	07/08/1998	2	6	E,Q	
	RMD/CA										
			COASTAL STATES CRUDE GATHERING CO	39987	FALFURRIAS	LNAPL, BETX, MTBE	10/23/1989	2B	2,3,4	EQ	
			DOWELL SCHLUMBERGER INC	33569	226 INDUSTRIAL BLVD ALICE 78332	VOC'S,PETROLEUM HYDROCARBONS	04/20/1989	3B	2A	EQV23	
	RMD/VC										
			ALICE, TEXAS SERVICE CENTER	0389	602 COMMERCE ROAD, ALICE	METALS, VOCS	11/06/1996		0	E	
			WEATHERFORD SURPLUS PROPERTY	1044	HIGHWA Y 281 NORTH AT COMMERCE STREET, ALICE	METALS, TPH	09/14/1999		2B	E	
JOHNSON											
	RMD/PST	*	7 ELEVEN INC	116538	716 POINDEXTER, CLEBURNE	GASOLINE	05/20/2002	1B	1A	E,Q	
		*	ALVARADO MARKET GROUP LTD	116638	1100 W HWY 67, ALVARADO	GASOLINE	08/05/2003	1B	1A	E,Q	
			BOB HARRIS OIL CO	094991	1001 S CADDO ST, CLEBURNE	GASOLINE	08/14/1989	2	2A	E,Q	
			BOB HARRIS OIL CO	113279	921 E HENDERSON, CLEBURNE	GASOLINE, DIESEL	06/18/1998	2	6	E,Q	
			C. P. LAND INC	113926	1111 S MAIN ST, CLEBURNE	GASOLINE, DIESEL	01/05/1999	2	2A	E,Q	
			DOSSANI AL	112953	106 FM 2280, KEENE	GASOLINE	10/28/1997	2	2A	E,Q	
			E Z MART STORES INC	115830	2110 N MAIN ST, CLEBURNE	GASOLINE	06/27/2003	2	6	E,Q	
			LAMBERT OIL CO	113160	207 N BROADWAY, JOSHUA	GASOLINE	05/15/1998	2	2A	E,Q	
			LAMBERT OIL CO	113163	712 S MAIN ST, CLEBURNE	GASOLINE	05/15/1998	2	2A	E,Q	
			LAMBERT OIL CO	113164	1211 S PARKWAY, ALVARADO	GASOLINE	05/15/1998	2	4	E,Q	
			LAMBERT OIL CO	113206	504 S HWY 174, JOSHUA	GASOLINE	05/27/1998	2	4	E,Q	
			LAMBERT OIL CO	113247	100 HWY 171, GODLEY	GASOLINE	06/10/1998	2	2A	E,Q	
			MARTIN J W	113307	2ND, VENUS	GASOLINE	07/04/1998	2	2A	E,Q	
			PRATHER MIKE	112997	302 S CADDO ST, CLEBURNE	GASOLINE	03/05/1998	1B	1A	E,Q	
			RESTRUCTURE PETRO MKTG SVCS	111720	141 SW WILSHIRE BLVD, BURLESON	GASOLINE	09/24/1996	2	6	E,Q	
			RMZ ENTERPRISES INC	115023	1022 E HENDERSON, CLEBURNE	GASOLINE, DIESEL	05/22/2000	2	2A	E,Q	
			S & T OIL CO	113017	1615 N MAIN, CLEBURNE	GASOLINE, DIESEL	03/10/1998	2	2A	E,Q	
		*	SEBITA ADEL	116747	107 W HWY 67, VENUS	GASOLINE	10/03/2005	2	6	E,Q	
			STATE LEAD PERFORMING	092473	700 HARRISON ST, CLEBURNE	GASOLINE	10/01/1988	5B	2A	E,Q	
			TCL FIRE & CASUALTY INC	106247	303 N PARKWAY, ALVARADO	GASOLINE	03/02/1993	1B	1A	E,Q	
			TCL FIRE & CASUALTY INC	106248	301 N PARKWAY, ALVARADO	GASOLINE, DIESEL	03/02/1993	1B	1A	E,Q	
			THURMAN TRANSPORTATION	116048	4001 E HWY 67, CLEBURNE	UNKNOWN	03/10/2004	2	2A	E,Q	
			ULTRAMAR DIAMOND SHAMROCK	114925	100 S BROADWAY, JOSHUA	DIESEL	02/03/2000	2	6	E,Q	
	RMD/VC		AT&SF RAILYARD - SOUTHERN PERIMETER	1097	101 PARK STREET, CLEBURNE	TPH	12/09/1999		4	E	

TABLE 1
GROUNDWATER CONTAMINATION CASE DESCRIPTION BY COUNTY
TEXAS COMMISSION ON ENVIRONMENTAL QUALITY

COUNTY	DIVISION	NEW CASES	FILE NAME	FILE NUMBER	LOCATION	CONTAMINATION DESCRIPTION	DATE	ENFORCEMENT STATUS		DATA QUALITY	SECTION 5.236
JOHNSON											
	RMD/VC		AT&SF RAILYARD CLOSED LANDFILL AREA	1454	ADJACENT TO SABINE AVENUE, CLEBURNE	METALS, TPH	03/29/2002		6A	E	
			BULK FUEL TANK AREA FORMER ATSF RAILWAY	1401	SABINE AND BRAZOS STREETS	METALS, TPH	10/29/2001		6A	E	
			POWER HOUSE AREA - ATSF RAILYARD	1235	101 PARK STREET, CLEBURNE	TPH	08/02/2000		6A	E	
	RMD/VCIO										
			100 SOUTHW EST WILSHIRE BOULEVARD	403	100 SOUTHWEST WILSHIRE BOULEVARD, BURLESON	VOCS	12/15/2003		6	E	
			MINYARDS GROCERY STORE	144	120 NORTHWEST WILSHIRE BOULEVARD, BURLESON	TCE	10/18/1999		6	E	
JONES											
	RMD/PST		ALLSUPS PETROLEUM INC	111615	1633 S COMMERCIAL ST, ANSON	GASOLINE	03/29/1996	2	4	E,Q	
		*	BARRETT JAMES	116561	1520 W 17TH ST, ANSON	GASOLINE	08/15/2001	5B	2A	E,Q	
			BILL LEPARD OIL CO	110953	632 N COMMERCIAL, ANSON	GASOLINE	05/08/1996	5B	2A	E,Q	
			BILL LEPARD OIL CO	115169	1715 17TH ST, ANSON	GASOLINE	05/07/2001	5B	2A	E,Q	
			BILL LEPARD OIL CO	115170	1714 17TH ST, ANSON	GASOLINE	05/07/2001	5B	2A	E,Q	
			BILL LEPARD OIL CO INC	112898	613 S CENTRAL, HAMLIN	GASOLINE	01/22/1998	5B	2A	E,Q	
			CITY OF ANSON	092663	6039 HWY 83, ANSON	GASOLINE	03/03/1989	5B	2A	E,Q	
			CITY OF STAMFORD	115406	8086 FM 704, STAMFORD	AV-GAS	12/27/2001	2	2A	E,Q	
			COLLINS WAYLON	115327	831 N COMMERCIAL, ANSON	UNKNOWN	01/02/2002	5B	4	E,Q	
			COOPER OIL CO INC	113185	53 S CENTRAL, HAMLIN	GASOLINE	05/15/1998	2	2A	E,Q	
			COOPER OIL CO INC	113186	12 S CENTRAL, HAMLIN	GASOLINE	05/15/1998	2	4	E,Q	
			COOPER OIL CO INC	113578	1632 S COMMERCIAL, ANSON	GASOLINE	11/05/1998	2	2A	E,Q	
			E C FEAGAN INC	115266	1732 S COMMERCIAL, ANSON	GASOLINE	10/16/2001	5B	2A	E,Q	
			ECONOMIC DEVELOPMENT CORP	101653	301 HAMILTON, STAMFORD	GASOLINE, DIESEL, WASTE OIL	01/23/1992	2	6	E,Q	
			JONES COUNTY PRECINCT ONE	092529	50 NE AVE C, HAMLIN	GASOLINE, DIESEL	12/15/1988	2	4	E,Q	
			LEPARD OIL CO	091966	202 N COMMERCIAL, ANSON	GASOLINE	06/08/1988	5B	4	E,Q	
			LEPARD OIL CO	111646	1131 17TH ST, ANSON	UNKNOWN	09/25/1996	5B	4	E,Q	
			PINNACLE REAL PROPERTY CORP	111265	13 S CENTRAL, HAMLIN	GASOLINE	06/26/1996	2	2A	E,Q	
			RASCON & RAFAEL & EPIFANIA	091339	802 17TH ST, ANSON	UNKNOWN	03/14/1987	5B	2A	E,Q	
			WYLIE INC	093931	330 N COMMERCIAL, ANSON	GASOLINE	10/05/1989	5B	4	E,Q	
	RMD/CA										
			FINA OIL & CHEMICAL CO	33770	HIGHWAY 277 ABILENE 79604	FUEL CONSTITUENTS	12/13/1989	2B	2A	EQV2	
			PRIDE REFINING INC	30889	1209 N 4TH ST ABILENE 79601	BTEX, PHENOL	02/12/1992	4B	6	EQ	
	RMD/VC										
			ABILENE WEST FACILITY	0396	300 WALL STREET, ABILENE	CHLORINATED SOLVENTS	11/14/1996		4	E	
KARNES											
	RMD/PST		DIAMOND SHAMROCK REF & MKTG CO	098861	322 S 2ND, KENEDY	GASOLINE	05/03/1991	2	4	E,Q	
			DSC WAREHOUSE INC	096397	200 W MAIN ST, KENEDY	GASOLINE	08/02/1990	2	4	E,Q	
			RIO GRANDE RESOURCES	105710	HWY 123, HOBSON	GASOLINE, WASTE OIL	11/12/1992	2	6	E,Q	
			TEXAS STAR INVESTMENTS	102253	102 N SUNSET STRIP, KENEDY	GASOLINE, DIESEL	02/07/1992	2	4	E,Q	
KAUFMAN											
	RMD/PST		BEACON HILL BAPTIST CHURCH	113065	HWY 80, FORNEY	GASOLINE	03/27/1998	2	2A	E,Q	
		*	CITY OF TERRELL	116590	100 GRIFFITH AVE, TERRELL	GASOLINE	12/23/2004	1B	1A	E,Q	
			CLAMON NANCY	114821	HWY 175, KEMP	GASOLINE, DIESEL	12/01/1999	2	2A	E,Q	
			CONOCO PHILLIPS	116060	1700 S HWY 34, TERRELL	UNKNOWN	03/29/2004	1B	1A	E,Q	
			CONOCO PHILLIPS	116120	2201 S WASHINGTON, KAUFMAN	UNKNOWN	03/31/2004	2	2A	E,Q	
			KAUFMAN COUNTY	113907	601 E NASH, TERRELL	GASOLINE	12/16/1998	1B	1A	E,Q	
			SATARINO MOORE INC	109568	1744 S CARRIER PKWY, GRAND PRAIRIE	WASTE OIL	03/17/1995	1B	1A	E,Q	

TABLE 1
GROUNDWATER CONTAMINATION CASE DESCRIPTION BY COUNTY
TEXAS COMMISSION ON ENVIRONMENTAL QUALITY

COUNTY	DIVISION	NEW CASES	FILE NAME	FILE NUMBER	LOCATION	CONTAMINATION DESCRIPTION	DATE	ENFORCEMENT STATUS		DATA QUALITY	SECTION 5.236
KAUFMAN											
	RMD/PST		TERRELL FARM SUPPLY	114876	501 S FM 148, TERRELL	UNKNOWN	02/25/2000	1B	1A	E,Q	
			TXDOT	116208	2750 S WASHINGTON, KAUFMAN	UNKNOWN	06/10/2004	1B	1A	E,Q	
			WILSON ROY & WILSON RACHEL	112789	11491 FM 90, MABANK	GASOLINE, DIESEL	11/17/1997	2	2A	E,Q	
			WORTH OIL CO	114614	1602 W MOORE, TERRELL	GASOLINE	06/03/1999	2	2A	E,Q	
	RMD/VC										
			DARDEN'S GROCERY	1710	301 EAST BROAD STREET, FORNEY	VOCS, METALS, TPH	06/21/2004		6	E	
	RMD/VCIO										
		*	GENERAL CHEMICAL	483	503 EAST GROVE STREET, TERRELL	METALS, CHLORINATED SOLVENTS			1B	E	
			OLD TERRELL PLANT SITE	377	402 SOUTH DELPHINE STREET, TERRELL	METALS	08/13/2003		1B	E	
KENDALL											
	RMD/PST		DIAMOND SHAMROCK REF & MKTG CO	102718	1241 S MAIN, BOERNE	GASOLINE, UNKNOWN	04/09/1992	2	2A	E,Q	
			MINI MART CONVENIENCE STORES	110674	1029 HWY 87, COMFORT	GASOLINE	03/25/1996	2	2A	E,Q	
		*	NEUTZE PROPERTIES	116699	31700 W IH 10, BOERNE	GASOLINE	10/17/2005	1B	1A	E,Q	
KERR											
	RMD/PST	*	HILL COUNTRY TRANSMISSION	108377	82 CORONADO DR, KERRVILLE	GASOLINE	06/24/1994	1B	1A	E,Q	
			JOHNSTON JOHN	091147	1523 JUNCTION HWY, KERRVILLE	UNKNOWN	04/17/1985	5B	6	E,Q	
			MINI MART CONVENIENCE STORES	104313	HWY 27, KERRVILLE	GASOLINE	08/18/1992	2	2A	E,Q	
			MINI MART INC	111104	1980 SIDNEY BAKER ST, KERRVILLE	DIESEL	05/20/1996	2	2A	E,Q	
			SMITHCO MARKETING CORP	116003	2137 SIDNEY BAKER, KERRVILLE	UNKNOWN	10/14/2003	1B	1A	E,Q	
	WPD/MSW										
			CITY OF KERRVILLE LANDFILL	MSW01506 A	3315 LOOP 534 APPROXIMATELY 2.5 MILES SE OF INTERSECTION STATE HIGHWAY 27 AND STATE HIGHWAY 16	MW-4: ARSENIC; MW-5: BARIUM; MW-6A (CHLOROBENZENE, 1,2-DICHLOROBENZENE, 1,4-DICHLOROBENZENE)	12/31/2004	2A	2B	E,Q,V2	
KIMBLE											
	RMD/PST		MCBRYDE R C	112247	IH 10, SEAGOVIA	GASOLINE, DIESEL	11/06/1996	2	6	E,Q	
			REICHENAU CHARLES	112781	HWY 377, LONDON	GASOLINE	11/19/1997	2	4	E,Q	
KING											
	RMD/PST		KEITH ELMER	113264	HWY 82, GUTHRIE	GASOLINE, DIESEL	11/18/1998	2	2A	E,Q	
KLEBERG											
	RMD/PST		A J GATES ENTERPRISES	111547	HWY 77, RIVERA	GASOLINE	06/14/1996	2	6	E,Q	
			ADAMS DOROTHY AND LOUIS ADAMS	098210	803 S 6TH ST, KINGSVILLE	GASOLINE	03/11/1991	2	6	E,Q	
			C E BOYD & SONS	114327	1204 W KING ST, KINGSVILLE	GASOLINE	01/18/1999	2	6	E,Q	
			CURRENT OCCUPANT	096347	1202 N ARMSTRONG, KINGSVILLE	GASOLINE	08/01/1990	2	2A	E,Q	
			DELMA RIOS ET AL LUISA RIOS	114326	1001 N 14TH ST, KINGSVILLE	GASOLINE	01/18/1999	1B	1A	E,Q	
			FFP OPERATING PARTNERS	111675	6280 HWY 77, RIVIERA	GASOLINE	09/09/1996	2	2A	E,Q	
			FFP OPERATING PARTNERS	111694	1824 S 6TH ST, KINGSVILLE	GASOLINE	09/06/1996	2	6	E,Q	
			HOSE PETROLEUM	111703	201 S 14TH ST, KINGSVILLE	GASOLINE	09/27/1996	2	2A	E,Q	
			J & E OIL CO	112599	HWY 77, RIVIERA	GASOLINE	09/04/1997	2	2A	E,Q	
			KINGSVILLE NAVAL AIR STATION	091613	KINGSVILLE NAS , KINGSVILLE	UNKNOWN	11/01/1985	2	4	E,Q	
			KINGSVILLE NAVAL AIR STATION	097130	BLDG 1770, KINGSVILLE	GASOLINE	10/23/1990	2	6	E,Q	
			KINGSVILLE NAVAL AIR STATION	107203	BLDG 1715, KINGSVILLE	GASOLINE	02/04/1990	2	2A	E,Q	
			RAM STORES INC	115524	731 E KING ST, KINGSVILLE	GASOLINE	08/15/2002	2	2A	E,Q	
			STRAFCO INC	115355	528 E KLEBERG, KINGSVILLE	GASOLINE, DIESEL	05/23/2001	1B	1A	E,Q	
			THOMAS PETROLEUM LTD	115701	HWY 141, KINGSVILLE	GASOLINE	12/03/2002	2	6	E,Q	
			TIGER AVIATION SERVICES INC	102316	HWY 141, KINGSVILLE	AV-GAS	03/13/1992	2	2A	E,Q	

TABLE 1
GROUNDWATER CONTAMINATION CASE DESCRIPTION BY COUNTY
TEXAS COMMISSION ON ENVIRONMENTAL QUALITY

COUNTY	DIVISION	NEW CASES	FILE NAME	FILE NUMBER	LOCATION	CONTAMINATION DESCRIPTION	DATE	ENFORCEMENT STATUS		DATA QUALITY	SECTION 5.236
KLEBERG											
	RMD/PST		TIGER AVIATION SERVICES INC	102975	HWY 141, KINGSVILLE	AV-GAS	03/31/1992	2	2A	E,Q	
		*	WEBB SPECIAL CO	116476	3430 S HWY 77 BYPASS, KINGSVILLE	GASOLINE	09/01/2004	1B	1A	E,Q	
	RMD/CA										
			COASTAL STATES CRUDE GATHERING CO	39493	RICARDO	VOCS,MTBE, TPH	10/23/1989	2B,C	3	EQV2	
			VALERO	T1967	HWY. 141, KINGSVILLE	BTEX	09/27/2004	1	2	E	
KNOX											
	RMD/PST		ALLSUPS PETROLEUM INC	111611	105 S CENTRAL ST, KNOX CITY	GASOLINE	04/02/1996	2	2A	E,Q	
			BRIDGES OIL CO	092299	109 MAIN ST, KNOX CITY	DIESEL	11/09/1988	2	2A	E,Q	
			HARMEL OIL CO	095179	312 N CENTRAL, KNOX CITY	GASOLINE	03/14/1990	1B	1A	E,Q	
			K C OIL CO	112507	N HWY 277, MUNDAY	DIESEL	06/19/1997	2	6	E,Q	
			RON LANEY OIL CO	111470	210 E MAIN, KNOX CITY	GASOLINE	08/09/1996	2	2A	E,Q	
			TYRA SAM B	092126	BLK 164 HWY 277, MUNDAY	GASOLINE	09/06/1988	1B	1A	E,Q	
	RMD/VC										
			THOMPSON HAYWARD CHEMICAL	1307	US RTE 277 SOUTH, MUNDAY	METALS	02/21/1997		5	E	
	WSD/WRP&A										
			TDA PESTICIDE SURVEY	2134102	WELL NO. 21-34-102 (SAMPLE 4761-91-030) "KNOX 36"	PROMETON	10/01/1990	2D	1	V2,3	
			TDA PESTICIDE SURVEY	2134104	WELL NO. 21-34-104 (SAMPLES REP 1 & REP 2) "KNOX 7"	ATRAZINE	08/16/1988	2D	6C	E,Q,V2	
			TDA PESTICIDE SURVEY	2134129	WELL NO. 21-34-129 (SAMPLE 4761-91-012) "KNOX 41"	PROMETON	09/17/1990	2D	1	V2,3	
			TDA PESTICIDE SURVEY	2134213	WELL NO. 21-34-213 (SAMPLE 4761-91-005) "KNOX 35"	PROMETON	09/05/1990	2D	1	V2,3	
			TDA PESTICIDE SURVEY	2134220	WELL NO. 21-34-220 (SAMPLES REP 1 & REP 2) "KNOX 21"	PROMETON	06/02/1987	2D	2B	E,Q,V2	
			TDA PESTICIDE SURVEY	2134225	WELL NO. 21-34-225 (SAMPLES REP 1 & REP 2) "KNOX 5"	PROMETON	08/10/1988	2D	2B	E,Q,V2	
			TDA PESTICIDE SURVEY	2134402	WELL NO. 21-34-402 (SAMPLE 4761-91-038) "KNOX 53"	PROMETON	10/02/1990	2D	1	V2,3	
			TDA PESTICIDE SURVEY	2134403	WELL NO. 21-34-403 (SAMPLE 4761-91-037) "KNOX 52"	PROMETON	10/02/1990	2D	1	V2,3	
			TDA PESTICIDE SURVEY	2134516	WELL NO. 21-34-516 (SAMPLES REP 1 & REP 2) "KNOX 1"	PROMETON	05/27/1987	2D	2B	E,Q,V2	
			TDA PESTICIDE SURVEY	2134547	WELL NO. 21-34-547 (SAMPLE 4761-91-025) "KNOX 4"	PROMETON	09/19/1990	2D	1	V2,3	
			TDA PESTICIDE SURVEY	2134549	WELL NO. 21-34-549 (SAMPLE 4761-91-044) "KNOX 58"	ATRAZINE	10/03/1990	2D	1	V2,3	
			TDA PESTICIDE SURVEY	2134550	WELL NO. 21-34-550 (SAMPLE 4761-91-043) "KNOX 64"	PROMETON	10/03/1990	2D	1	V2,3	
			TDA PESTICIDE SURVEY	2134584	WELL NO. 21-34-584 (SAMPLE 4761-91-027) "KNOX 42"	PROPAZINE, ATRAZINE	09/19/1990	2D	1	V2,3	
			TDA PESTICIDE SURVEY	2134647	WELL NO. 21-34-647 (SAMPLE 4761-91-026) "KNOX 55"	PROMETON	09/19/1990	2D	1	V2,3	
			TDA PESTICIDE SURVEY	2134854	WELL NO. 21-34-854 (SAMPLE 0686-91-019) "KNOX 59"	PROMETON	09/25/1990	2D	1	V2,3	
LA SALLE											
	RMD/PST		CLEO BUSTAMANTE ENTERPRISES	093824	202 N MAIN ST, COTULLA	GASOLINE	10/25/1989	2	2A	E,Q	
			CLEO BUSTAMANTE ENTERPRISES	115457	FM 468, COTULLA	GASOLINE, DIESEL	03/27/2002	2	4	E,Q	
			KERR NEAL	112946	IH 35, COTULLA	GASOLINE	04/08/1998	2	6	E,Q	
LAMAR											
	RMD/PST		CRUTCHFIELD CORNER GROCERY	091215	HWY 38, PARIS	GASOLINE	01/30/1987	1B	1A	E,Q	
		*	E Z MART STORES INC	116544	3085 CLARKSVILLE ST, PARIS	GASOLINE	12/08/2004	1B	1A	E,Q	

TABLE 1
GROUNDWATER CONTAMINATION CASE DESCRIPTION BY COUNTY
TEXAS COMMISSION ON ENVIRONMENTAL QUALITY

COUNTY	DIVISION	NEW CASES	FILE NAME	FILE NUMBER	LOCATION	CONTAMINATION DESCRIPTION	DATE	ENFORCEMENT STATUS		DATA QUALITY	SECTION 5.236
LAMAR											
	RMD/PST		EASTER HILL LTD	115059	2880 NE LOOP 286, PARIS	GASOLINE	05/15/2000	2	2A	E,Q	
		*	FLEX O LITE INC	116357	1601 NW 19TH ST, PARIS	GASOLINE	09/23/2004	1B	1A	E,Q	
			FOOD FAST CORPORATION	114715	707 BONHAM ST, PARIS	GASOLINE	08/13/1999	2	2A	E,Q	
			HILL GLENN	111583	1538 N MAIN, PARIS	GASOLINE	09/12/1996	2	6	E,Q	
			LAMAR COUNTY	099487	220 N MAIN, PARIS	GASOLINE	07/12/1991	2	2A	E,Q	
			LAMAR COUNTY	102958	104 HACKLEMAN ST, ROXTON	GASOLINE, DIESEL	05/05/1992	2	2A	E,Q	
			MONTGOMERY OIL CO	114714	2685 LAMAR AVE, PARIS	GASOLINE	08/13/1999	2	2A	E,Q	
			NATION MARK	116265	6895 HWY 271, PATTONVILLE	UNKNOWN	07/14/2004	1B	1A	E,Q	
		*	RASHID MOHAMMAD	116700	274 N MAIN ST, PARIS	GASOLINE	11/04/2005	1B	1A	E,Q	
			TPI PETROLEUM INC	115940	3751 LAMAR AVE, PARIS	GASOLINE	01/30/2004	1B	1A	E,Q	
			WALKER HARRY OIL CO	112987	850 BONHAM, PARIS	GASOLINE	02/26/1998	2	2A	E,Q	
			WILKINS & PYEATT INC	097269	510 E FRONT ST, BLOSSOM	GASOLINE	11/09/1990	2	2A	E,Q	
			WOFFORD KENNETH	113345	FM 137, PARIS	GASOLINE	07/16/1998	2	2A	E,Q	
	RMD/CA										
			KIMBERLY-CLARK CORP	33890	2200 19TH ST SW PARIS 75460	DIESEL FUEL	12/13/1993	0	4,5	E	
	RMD/VCIO										
		*	EMERGENCY RESPONSE DISASTER OPERATIONS CENTER	479	2305 NW LOOP 286, PARIS	METALS			6	E	
			OLIVER RUBBER COMPANY - PARIS	308	2305 NW LOOP 286, PARIS	METALS	07/11/2002		6	E	
	WPD/MSW										
			CITY OF PARIS STILLHOUSE RD LANDFILL	MSW00144	STILLHOUSE RD, 3 MI NE OF LOOP 286, PARIS	P-3, 6, 11: VOCS (1,1-DICHLOROETHYLENE; TETRACHLOROETHYLENE ; TRICHLOROETHYLENE; VINYL CHLORIDE)	08/20/1991	2A	0	E,V2	
			PARIS LANDFILL	MSW01454 B	4.4 MILES N OF PARIS TEXAS CITY LIMITS ON US HIGHWAY 271	MW-12: VOCS (1,1-DICHLOROETHANE)	12/31/2004	2A	2B	E,Q,V2	
LAMB											
	RMD/PST		ALLSUPS PETROLEUM INC	108325	101 W HWY 70, EARTH	GASOLINE	07/20/1994	2	2A	E,Q	
			CENTURY FUELS	113332	808 HALL, LITTLEFIELD	GASOLINE	07/10/1998	2	4	E,Q	
			ESLINGER DAVID	096283	521 HALL AVE, LITTLEFIELD	GASOLINE	07/25/1990	2	2A	E,Q	
			INCE OIL CO INC	113811	141 HOWARD MARSHALL BLVD, LITTLEFIELD	GASOLINE	01/04/1999	2	2A	E,Q	
			J L JONES OIL CO	097866	2315 S PHELPS, LITTLEFIELD	GASOLINE	10/22/1990	2	2A	E,Q	
			LITTLEFIELD ISD	096333	200 N LAKE AVE, LITTLEFIELD	GASOLINE	07/25/1990	2	2A	E,Q	
			PAY & SAVE INC	116018	1802 HALL AVE, LITTLEFIELD	UNKNOWN	09/25/2003	1B	1A	E,Q	
	RMD/CA										
			TEXAS DEPT OF TRANSPORTATION (LITTLEFIELD MAINTENANCE FACILI	F0624	1600 W DELANO AVE LITTLEFIELD 79339	VOC, SVOC, METALS	06/23/1998	2A	3,4,5	EQV2	
	WSD/WRP&A										
			HIGH PLAINS UWCD NO. 1 SAMPLING PROGRAM	1054205	WELL NO. 10-54-205 (SAMPLE 279-3-8)	ATRAZINE	04/17/1989	1D,1B	1B	E,Q,V2	
LAMPASAS											
	RMD/PST		BALLOW OIL CO	099969	HWY 281, ADAMSVILLE	GASOLINE	08/21/1991	2	6	E,Q	
LAVACA											
			BESETSNY CLARENCE	109532	706 E 4TH ST, HALLETTSVILLE	GASOLINE	04/01/1995	2	2A	E,Q	
			F MOORE OIL CO	115021	HWY 77, HALLETTSVILLE	GASOLINE, DIESEL	04/28/2000	2	2A	E,Q	
			FARMCO INC	098559	HWY 77, HALLETTSVILLE	GASOLINE	03/12/1991	2	6	E,Q	
			JOHNSON OIL FORMER CINCO J INC	108619	FM 958, YOAKUM	GASOLINE	09/15/1994	2	2A	E,Q	

TABLE 1
GROUNDWATER CONTAMINATION CASE DESCRIPTION BY COUNTY
TEXAS COMMISSION ON ENVIRONMENTAL QUALITY

COUNTY / DIVISION	NEW CASES	FILE NAME	FILE NUMBER	LOCATION	CONTAMINATION DESCRIPTION	DATE	ENFORCEMENT STATUS		DATA QUALITY	SECTION 5.236
LAVACA										
RMD/PST		SCHULTE HUBERT	095700	116 N TEXANA, HALLETTSVILLE	GASOLINE	05/29/1990	2	2A	E,Q	
		SEIFERT & SONS OIL CO	095539	HWY 90, SUBLIME	GASOLINE	07/03/1990	2	2A	E,Q	
		SSP PARTNERS	111794	106 FAIRWINDS, HALLETTSVILLE	GASOLINE	01/25/1996	2	2A	E,Q	
WSD/ PDW										
	*	CITY OF HALLETTSVILLE	G1430001D	8-NORTH RIDGE ST	BENZENE		Z	6C	E,Q,V,2	Y
LEE										
RMD/PST		FELDER WHOLESALE OIL	106999	HWY 180, BRENHAM	GASOLINE	07/26/1993	2	2A	E,Q	
		MEDLOCK KEVIN	115281	3250 E AUSTIN, GIDDINGS	GASOLINE	12/04/2001	1B	1A	E,Q	
		MUTSCHER INC	103086	374 E AUSTIN, GIDDINGS	GASOLINE	05/11/1992	2	4	E,Q	
LEON										
RMD/PST		C & S STORES INC	105444	S HWY 79, OAKWOOD	GASOLINE	11/23/1992	2	4	E,Q	
		CHEVRON PRODUCTS CO	098679	IH 45, BUFFALO	GASOLINE	03/16/1991	2	6	E,Q	
		GLICK BROTHERS INC	100680	HWY 79, BUFFALO	GASOLINE	10/28/1991	2	2A	E,Q	
		KENT DONALD	110076	200 BROAD ST, OAKWOOD	GASOLINE	10/24/1995	2	2A	E,Q	
LIBERTY										
RMD/PST		AL ILAM ENTERPRISES INC	113700	HWY 146, HARDIN	GASOLINE	11/23/1998	1B	1A	E,Q	
		ALUMA WALL INC	096866	HWY 321, CLEVELAND	GASOLINE, DIESEL	07/10/1990	2	6	E,Q	
		AMERICAN PIONEER INVESTMENTS	115633	501 N CLEVELAND, DAYTON	GASOLINE	10/15/2002	2	6	E,Q	
		CARRIAGE MANAGEMENT LP	100295	1101 N TRAVIS, LIBERTY	GASOLINE	09/20/1991	2	2A	E,Q	
		CONOCO PHILLIPS	107811	306 HWY 90, DAYTON	GASOLINE	11/15/1993	2	4	E,Q	
		EXXONMOBIL	092334	FM 1413, DAYTON	GASOLINE	11/18/1988	2	2A	E,Q	
		FLINTEX MARKETING INC	116035	8014 HWY 59, CLEVELAND	UNKNOWN	09/25/2003	1B	1A	E,Q	
		HAZARA ENTERPRISES INC	114174	FM 1008, KENEFICK	GASOLINE	01/07/1999	2	2A	E,Q	
		HILLSIDE ENTERPRISES INC	114170	2702 N MAIN, LIBERTY	GASOLINE	01/07/1999	2	2A	E,Q	
		JOHN HEBERT DISTRIBUTORS INC	110086	108 E HWY 90, DAYTON	UNKNOWN	11/17/1995	2	2A	E,Q	
		K P OIL CO	109972	1500 N WASHINGTON, CLEVELAND	UNKNOWN	12/04/1995	2	2A	E,Q	
		MILLER W D	114353	HWY 90, LIBERTY	GASOLINE	01/18/1999	2	6	E,Q	
		NATIONAL CONVENIENCE BANKRUPT	112350	1924 HWY 90, LIBERTY	GASOLINE	05/30/1997	5B	2A	E,Q	
		NATIONAL CONVENIENCE STORES	100668	899 N MAIN ST, LIBERTY	GASOLINE	10/08/1991	5B	4	E,Q	
		TULLOS ENTERPRISES	093124	1906 N MAIN, LIBERTY	UNKNOWN	05/31/1989	2	2A	E,Q	
		TXDOT	101479	207 LAYL DR, LIBERTY	GASOLINE, DIESEL	11/11/1991	2	2A	E,Q	
	*	VALERO	116557	445 SOUTHLINE, CLEVELAND	GASOLINE	01/03/2005	1B	1A	E,Q	
		W D MILLER INC	114352	HWY 146, LIBERTY	GASOLINE	01/18/1999	2	2A	E,Q	
RMD/CA										
		SOUTHERN PACIFIC TRANSMISSION CO	39870	HIGHWAY 59 CLEVELAND 77327	CHLORINATED SOLVENTS	02/15/1987	2B	5	E,Q	
RMD/SC										
		PETRO-CHEMICAL SYSTEMS TURTLE BAYOU	FILED BY SITE NAME	SOUTH OF LIBERTY, TX. ON FRONTIER PARK RD., 1 MILE EAST OF FM 563 AND 7 MILES NORTH OF I-10	BENZENE, TOLUENE, ETHYLBENZENE, TERT-BUTYL ALCOHOL, 1,1 DICHLOROETHANE, 1,2 DICHLOROETHANE, VINYL CHLORIDE		5A, 4B, 3D, 2B&D, 1B	4	E,Q,V2,3	
RMD/VC										
		LOUISIANA PACIFIC - CLEVELAND LANDFILL	1702	HIGHWAY 787, CLEVELAND	METALS	06/03/2004		2B	E	
RMD/VCIO										
	*	WALGREEN'S - DAYTON	488	209 US HIGHWAY 90 WEST, DAYTON	TPH			1B	E	
LIMESTONE										
RMD/PST		DOUBLE D ENTERPRISES INC	116013	N HWY 71, MEXIA	UNKNOWN	06/28/2004	1B	1A	E,Q	

TABLE 1
GROUNDWATER CONTAMINATION CASE DESCRIPTION BY COUNTY
TEXAS COMMISSION ON ENVIRONMENTAL QUALITY

COUNTY	DIVISION	NEW CASES	FILE NAME	FILE NUMBER	LOCATION	CONTAMINATION DESCRIPTION	DATE	ENFORCEMENT STATUS		DATA QUALITY	SECTION 5.236
LIMESTONE											
	RMD/PST		TXDOT	116298	119 N ELLIS, GROESBECK	UNKNOWN	03/23/2004	2	6	E,Q	
	RMD/CA										
		*	HANSEN AGGREGATES	T2024	CR 641, GROESBECK	BENZENE, TPH	07/28/2004	0A	2A	E	
	RMD/VC										
			NAUTILUS TEXAS MANUFACTURING	1484	NWC INTERSECTION SH 14 AND FM 3119, MEXIA	METALS	07/15/2002		2A	E	
LIVE OAK											
	RMD/PST		BENNY COPE OIL CO	115984	IH 37, WHITSETT	GASOLINE	03/31/2004	1B	1A	E,Q	
			DIAMOND SHAMROCK REF & MKTG CO	108072	304 N NUECES, GEORGE WEST	GASOLINE	10/21/1993	2	4	E,Q	
			HARGREAVES OIL CO	115501	305 NUECES ST, GEORGE WEST	GASOLINE	10/11/1993	2	2A	E,Q	
			LYNE J MONTY	114436	301 N NUECES, GEORGE WEST	GASOLINE	01/29/1999	2	2A	E,Q	
			MOORE DONALD	099686	600 NUECES, GEORGE WEST	GASOLINE, DIESEL	07/23/1991	2	2A	E,Q	
			SOUTHMOST TERMINAL INC	100774	IH 37, GEORGE WEST	UNKNOWN	10/11/1991	2	4	E,Q	
	RMD/CA										
			DIAMOND SHAMROCK REFINING CO	31553	301 LEROY ST THREE RIVERS 78071	PETROLEUM HYDROCARBONS, MTBE	01/15/1996	3B	4	EQV123	
LLANO											
	RMD/PST		SNAPDRAGON LTD	112090	17128 FM 2241, TOW	GASOLINE	12/28/1996	2	4	E,Q	
			STATE LEAD PERFORMING	091262	BUCHANAN DAM, BUCHANAN DAM	UNKNOWN	03/27/1987	5B	2A	E,Q	
			STEWART PHILLIP	113044	RR 3014, TOW	GASOLINE	03/18/1998	2	2A	E,Q	
			TIETZ THOMAS M ESTATE	093576	HWY 29, BUCHANAN DAM	GASOLINE	09/04/1989	5B	2A	E,Q	
	RMD/SC										
			KINGSLAND	FILED BY SITE NAME	FROM THE 900 BLOCK OF HWY 1431 WEST TO THE INTERSECTION OF HWY 1431 & RR 2545, KINGSLAND, TX	1,2 DICHLOROETHANE, CHLOROMETHANE, ETHYLBENZENE, TOLUENE, TRICHLOROETHYLENE, 1-2 DICHLOROETHANE, PERCHLOROETHYLENE		5B, 2B, 1A	3	E,Q,V1,2, 3	
	RMD/VC										
			GULF METALS SITE	1405	210 EAST TARRANT STREET, LLANO	VOCS, SVOCS, METALS, PESTICIDES	11/05/2001		3	E	
			MESA MILLING, INC.	1762	SWC WEST TARRANT AND PITTSBURGH, LLANO	VOCS, METALS, TPH	12/06/2004		2A	E	
			MESA MILLING, INC. - BESSEMER	1755	401 BESSEMER AVENUE, LLANO	METALS, PESTICIDES, TPH, NITRATE, HERBICIDES	11/17/2004		1A	E	
LOVING											
	RMD/PST		HOPPER WANEMA J	102950	HWY 302, MENTONE	GASOLINE	06/22/1992	2	2A	E,Q	
LUBBOCK											
	RMD/PST		7 ELEVEN INC	097587	8126 UNIVERSITY, LUBBOCK	GASOLINE	12/12/1990	2	4	E,Q	
			ABF FREIGHT SYSTEMS	100992	128 E 13TH ST, LUBBOCK	DIESEL, WASTE OIL	11/19/1991	2	4	E,Q	
			ACUFF BUTANE CO	092298	FM 40, ACUFF	GASOLINE	11/16/1988	5B	4	E,Q	
			ALVARADO RAUL	096612	223 N UNIVERSITY, LUBBOCK	GASOLINE	08/22/1990	5B	2A	E,Q	
		*	AMERICAN AUTO CLINIC	116394	2301 4TH ST, LUBBOCK	GASOLINE	02/07/2005	5B	1A	E,Q	
			BALCH OIL CO	097529	1550 34TH ST, LUBBOCK	GASOLINE	11/23/1990	2	4	E,Q	
			BALCH OIL CO	101169	920 9TH ST, SLATON	GASOLINE	12/09/1991	2	4	E,Q	
			BALCH OIL CO	108860	HWY 84 BYPASS, SLATON	GASOLINE	11/16/1994	2	2A	E,Q	
			BALCH OIL CO INC	111587	INDUSTRIAL DR, SLATON	GASOLINE, DIESEL	08/07/1996	2	4	E,Q	

TABLE 1
GROUNDWATER CONTAMINATION CASE DESCRIPTION BY COUNTY
TEXAS COMMISSION ON ENVIRONMENTAL QUALITY

COUNTY / DIVISION	NEW CASES	FILE NAME	FILE NUMBER	LOCATION	CONTAMINATION DESCRIPTION	DATE	ENFORCEMENT STATUS		DATA QUALITY	SECTION 5.236
LUBBOCK										
RMD/PST		BARTLETT HENRY	093156	2555 34TH ST, LUBBOCK	GASOLINE	05/24/1989	2	4	E,Q	
		BENTON OIL CO	091532	4553 BROWNFIELD HWY, LUBBOCK	GASOLINE	11/09/1987	2	2A	E,Q	
		BENTON OIL CO	096752	3702 AVE A, LUBBOCK	DIESEL	09/18/1990	2	4	E,Q	
		BENTON OIL CO	107702	LOOP 461, NEW DEAL	GASOLINE	01/17/1994	2	2A	E,Q	
		BENTON OIL CO	113257	3331 34TH ST, LUBBOCK	GASOLINE, WASTE OIL	06/10/1998	2	2A	E,Q	
		BENTON OIL CO	113258	4402 82ND ST, LUBBOCK	GASOLINE	06/10/1998	2	6	E,Q	
		BENTON OIL CO	113338	50TH ST, LUBBOCK	GASOLINE	07/15/1998	2	2A	E,Q	
		BOLTON OIL CO	092060	2116 50TH ST, LUBBOCK	GASOLINE	07/12/1988	2	4	E,Q	
		BOLTON OIL CO	102131	2167 50TH ST, LUBBOCK	GASOLINE, UNKNOWN	03/03/1992	2	4	E,Q	
		BOLTON OIL CO	103208	4416 50TH, LUBBOCK	GASOLINE	05/15/1992	2	4	E,Q	
		BORDEN INC	094334	519 AVE J, LUBBOCK	DIESEL	09/29/1989	2D	2A	E,Q	
		BRAY C E	094309	3334 34TH, LUBBOCK	GASOLINE	11/20/1989	5B	4	E,Q	
		CHEVRON PRODUCTS CO	091944	928 SLIDE, LUBBOCK	GASOLINE	05/24/1988	2	2A	E,Q	
		CHRYSLER REALTY CORP	108211	4611 AVE Q, LUBBOCK	OTHER	05/06/1994	2D	2A	E,Q	
		CITY OF LUBBOCK	098622	8401 AVE Q, LUBBOCK	GASOLINE	01/15/1991	2	2A	E,Q	
		CITY OF LUBBOCK	103949	IH 27, LUBBOCK	AV-GAS	07/14/1992	2	4	E,Q	
		CITY OF SHALLOWATER	094115	LOOP 388, SHALLOWATER	GASOLINE	11/20/1989	2	2A	E,Q	
		COVENANT HEALTH SYSTEM	097864	3615 19TH ST, LUBBOCK	DIESEL	01/17/1991	2	2A	E,Q	
		CROW PAULINE	095196	1320 9TH ST, SLATON	GASOLINE	04/10/1990	5B	4	E,Q	
		E Z MART STORES INC	099467	4202 19TH ST, LUBBOCK	GASOLINE	06/20/1991	2	2A	E,Q	
		E Z MART STORES INC	104724	5719 66TH ST, LUBBOCK	GASOLINE	09/14/1992	2	4	E,Q	
		EDDINS WALCHER	113095	3819 IDALOU RD, LUBBOCK	GASOLINE	04/09/1998	2	6	E,Q	
		EDDINS WALCHER CO	103445	5002 SOUTHEAST DR, LUBBOCK	GASOLINE, KEROSENE, OTHER	06/08/1992	2	4	E,Q	
		EDDINS WALCHER FORMER INCE OIL	113096	3402 AVE A, LUBBOCK	GASOLINE	04/09/1998	2	4	E,Q	
		EMERALD ENTERPRISES	105576	4337 50TH ST, LUBBOCK	GASOLINE	11/09/1992	2	2A	E,Q	
		EQUILON ENTERPRISES LLC	097094	3311 AVE Q, LUBBOCK	GASOLINE	10/19/1990	2	2A	E,Q	
		EQUILON ENTERPRISES LLC	115265	7008 UNIVERSITY, LUBBOCK	GASOLINE	08/23/2001	2	6	E,Q	
		EQUILON ENTERPRISES LLC	115763	2017 50TH ST, LUBBOCK	GASOLINE	08/23/2001	2	2A	E,Q	
	*	EZ MART STORES INC	116464	2217 UNIVERSITY AVE, LUBBOCK	GASOLINE	12/16/2004	1B	1A	E,Q	
		FLEMING CO INC	095019	508 50TH, LUBBOCK	DIESEL	02/26/1990	2	4	E,Q	
		FRONTIER WHOLESALE CO INC	095745	833 E 40TH ST, LUBBOCK	GASOLINE, DIESEL	05/31/1990	2	2A	E,Q	
		GABBERT OIL CO	107358	7401 UNIVERSITY, LUBBOCK	GASOLINE	10/20/1993	2	2A	E,Q	
		GAMES PEOPLE PLAY	093247	3001 34TH ST, LUBBOCK	GASOLINE	06/23/1989	2	2A	E,Q	
		GROUX BILL	105345	7002 INDIANA, LUBBOCK	UNKNOWN	11/18/1992	2	2A	E,Q	
		HAYHURST OMEGA	097261	1118 16TH ST, LUBBOCK	GASOLINE	11/09/1990	2	4	E,Q	
		HIGH PLAINS WATER CONSV DIST1	096766	2930 AVE Q5, LUBBOCK	GASOLINE	08/27/1990	2	4	E,Q	
		HODGES FRANK	099128	7902 CEDAR AVE, LUBBOCK	GASOLINE	05/20/1991	5B	6	E,Q	
		HOGLAND OFFICE EQUIPMENT	114218	1219 AVE Q, LUBBOCK	GASOLINE, DIESEL, WASTE OIL	01/07/1999	2	2A	E,Q	
		HON SHING KAN	108326	3535 34TH ST, LUBBOCK	GASOLINE	06/26/1994	2	4	E,Q	
		HORKEY OIL CO INC	102824	50TH, LUBBOCK	GASOLINE, WASTE OIL	04/06/1992	2	4	E,Q	
		HORKEY OIL CO INC	109406	6601 UNIVERSITY, LUBBOCK	GASOLINE	04/10/1995	2	6	E,Q	
		HORKEY OIL CO INC	111923	4350 19TH ST, LUBBOCK	GASOLINE	11/20/1996	2	4	E,Q	
		HORKEY OIL CO INC	113848	5801 34TH ST, LUBBOCK	GASOLINE	01/04/1999	2	6	E,Q	
		HORN JUANITA	093077	2203 CLOVIS RD, LUBBOCK	GASOLINE	05/12/1989	5B	6	E,Q	
		INCE OIL CO INC	093680	2602 34TH ST, LUBBOCK	GASOLINE	07/20/1989	2	2A	E,Q	
		INCE OIL CO INC	099841	HWY 84, SLATON	GASOLINE, DIESEL	07/29/1991	2	2A	E,Q	
		INCE OIL CO INC	104086	3602 50TH, LUBBOCK	GASOLINE	07/22/1992	2	2A	E,Q	
		INCE OIL CO INC	113097	206 N UNIVERSITY AVE, LUBBOCK	GASOLINE	04/09/1998	2	2A	E,Q	
		INCE OIL CO INC	113604	7441 W 36TH, LUBBOCK	GASOLINE, DIESEL	06/09/1999	2	6	E,Q	
		LASHOMB EUGENE	092951	3501 34TH ST, LUBBOCK	GASOLINE	05/09/1989	5B	2A	E,Q	
		LEFTWICH & OLIVER	109616	601 N IH 27, LUBBOCK	GASOLINE	06/06/1995	5B	4	E,Q	
		LFH RENTALS INC	107379	4202 BOSTON, LUBBOCK	GASOLINE	10/26/1993	2	4	E,Q	
		LOWRIMORE JOHN	093387	811 UNIVERSITY, LUBBOCK	GASOLINE	06/05/1989	5B	2A	E,Q	

TABLE 1
GROUNDWATER CONTAMINATION CASE DESCRIPTION BY COUNTY
TEXAS COMMISSION ON ENVIRONMENTAL QUALITY

COUNTY / DIVISION	NEW CASES	FILE NAME	FILE NUMBER	LOCATION	CONTAMINATION DESCRIPTION	DATE	ENFORCEMENT STATUS		DATA QUALITY	SECTION 5.236
LUBBOCK										
RMD/PST		LUBBOCK COUNTY	109534	800 BROADWAY, LUBBOCK	GASOLINE, DIESEL	05/19/1995	2	6	E,Q	
		MASSEY MOTORS	098624	4402 AVE Q, LUBBOCK	GASOLINE	04/12/1991	2	4	E,Q	
		MCCLAIN OIL CO	096007	98TH ST, LUBBOCK	GASOLINE	06/28/1990	2	4	E,Q	
		MCLAIN OIL CO	097361	2323 4TH ST, LUBBOCK	GASOLINE	10/30/1990	5B	4	E,Q	
		MCLAIN OIL CO	108854	3034 SLIDE RD, LUBBOCK	GASOLINE	11/18/1994	2	4	E,Q	
		MCLAIN OIL CO	109194	5201 80TH ST, LUBBOCK	GASOLINE	02/15/1995	2	4	E,Q	
		MERCHANTS FAST MOTOR LINES	093997	4201 MARTIN LUTHER KING BLVD, LUBBOCK	GASOLINE	09/27/1989	5B	4	E,Q	
		MIDTOWN PRESS INC	095665	1602 TEXAS AVE, LUBBOCK	GASOLINE	05/24/1990	2	6	E,Q	
		MONTEREY SHOPPING CENTER	096653	3001 50TH ST, LUBBOCK	GASOLINE, WASTE OIL	08/27/1990	2	2A	E,Q	
		MORRISON KIM	096442	MAIN, LUBBOCK	GASOLINE	08/10/1990	2	6	E,Q	
		MRS BAIRDS BAKERY	093526	202 BROADWAY, LUBBOCK	GASOLINE	08/18/1989	2	2A	E,Q	
		PAGE ESTATE	093098	4405 CLOVIS RD, LUBBOCK	GASOLINE	06/01/1989	2	2A	E,Q	
		PALMER BROTHERS	098283	6201 W 19TH ST, LUBBOCK	GASOLINE	03/11/1991	2	6	E,Q	
		RAILTON MANUFACTURING INC	095937	1901 HARVARD RD, LUBBOCK	GASOLINE	06/13/1990	2	6	E,Q	
		RALPH CARLISLE MOTORS	100703	4302 AVE Q, LUBBOCK	GASOLINE	10/24/1991	2	4	E,Q	
		RIP GRIFFIN TRUCK SER CTR INC	095642	1919 TEXAS AVE, LUBBOCK	GASOLINE	04/18/1990	2	6	E,Q	
		RIP GRIFFIN TRUCK SER CTR INC	104956	DOWDEN RD, WOLFFORTH	GASOLINE	09/24/1992	2	2A	E,Q	
		RIP GRIFFIN TRUCK SER CTR INC	107596	LOOP 289, LUBBOCK	GASOLINE	12/17/1993	2	4	E,Q	
		RIP GRIFFIN TRUCK SER CTR INC	109989	4609 AVE A, LUBBOCK	GASOLINE, DIESEL	10/13/1995	2	2A	E,Q	
		RIP GRIFFIN TRUCK SER CTR INC	113814	4407 IDALOU RD, LUBBOCK	GASOLINE, DIESEL	12/09/1998	2	4	E,Q	
		S B CAMPBELL JR TRUCKING CO	092233	3906 QUIRT AVE, LUBBOCK	GASOLINE	10/21/1988	5B	2A	E,Q	
		SHELL OIL PRODUCTS	106805	2815 SLIDE RD, LUBBOCK	GASOLINE	06/10/1993	2	4	E,Q	
		SIMMONS PUMP CORP	097362	2605 AVE H, LUBBOCK	GASOLINE	10/31/1990	2	2A	E,Q	
		SOLTANI JOE	100934	1902 34TH ST, LUBBOCK	GASOLINE	11/06/1991	2	2A	E,Q	
		SOUTHWEST CONVENIENCE STORES	101410	3402 UNIVERSITY, LUBBOCK	GASOLINE	12/19/1991	2	4	E,Q	
		SOUTHWEST CONVENIENCE STORES	113383	2102 50TH, LUBBOCK	GASOLINE	08/06/1998	2	2A	E,Q	
		SOUTHWEST CONVENIENCE STORES	115048	2608 AVE Q, LUBBOCK	UNKNOWN	02/12/2000	2	6	E,Q	
		SPELCE ENTERPRISES INC	100125	1405 AVE A, LUBBOCK	GASOLINE	09/10/1991	5B	6	E,Q	
		SPELCE ENTERPRISES INC	100126	103 E BROADWAY, LUBBOCK	GASOLINE, DIESEL	09/10/1991	5B	2A	E,Q	
		STATE LEAD PERFORMING	112706	4TH, LUBBOCK	UNKNOWN	10/10/1997	5B	2A	E,Q	
		STATE LEAD PERFORMING	112732	WOODROW, WOODROW	UNKNOWN	10/23/1997	5B	6	E,Q	
		SUPERIOR BAG & SUPPLY	097116	4640 34TH ST, LUBBOCK	GASOLINE	11/01/1990	2	2A	E,Q	
		TEXAS GASMAN LTD PARTNERSHIP	108724	7301 BROWNFIELD HWY, LUBBOCK	GASOLINE	10/03/1994	2	2A	E,Q	
		TEXAS ROOFING CO GRIMES & ASS	096715	1902 AVE F, LUBBOCK	GASOLINE	09/17/1990	2	4	E,Q	
		THRIFTWAY	115029	114 UNIVERSITY, LUBBOCK	UNKNOWN	08/29/2000	2	2A	E,Q	
		TOWN & COUNTRY FOOD STORES	098650	6519 UNIVERSITY, LUBBOCK	GASOLINE	04/04/1991	2	4	E,Q	
		TOWN & COUNTRY FOOD STORES	102051	1524 50TH ST, LUBBOCK	GASOLINE	02/25/1992	2	2A	E,Q	
		TOWNSEND STRONG INC	093471	918 E 50TH ST, LUBBOCK	GASOLINE	07/13/1989	2	4	E,Q	
		TOWNSEND STRONG INC	093753	2901 SLIDE RD, LUBBOCK	GASOLINE	08/11/1990	2	4	E,Q	
		TOWNSEND STRONG INC	096786	2602 PARKWAY, LUBBOCK	GASOLINE, WASTE OIL	09/19/1990	2	4	E,Q	
		TOWNSEND STRONG INC	110293	110 UNIVERSITY, LUBBOCK	GASOLINE	01/16/1996	2	2A	E,Q	
		TOWNSEND STRONG INC	111830	1320 E BROADWAY, LUBBOCK	UNKNOWN	11/01/1996	2	4	E,Q	
		TOWNSEND STRONG INC	112213	3664 50TH, LUBBOCK	UNKNOWN	04/04/1997	2	4	E,Q	
		TOWNSEND STRONG INC	112215	2618 50TH ST, LUBBOCK	GASOLINE	03/17/1997	2	4	E,Q	
		TXDOT	101748	601 SLATON RD, LUBBOCK	GASOLINE, DIESEL	01/17/1992	2	2A	E,Q	
		TXDOT	102125	308 MUNICIPAL DR, LUBBOCK	GASOLINE, DIESEL	02/06/1992	2	4	E,Q	
		TXDOT	113812	601 4TH ST, LUBBOCK	GASOLINE	12/09/1998	1B	1A	E,Q	
		UNITED PARCEL SERVICE	103951	515 E 44TH, LUBBOCK	GASOLINE, DIESEL	06/19/1992	2	2A	E,Q	
		WARD LEWIS HAPPY	105371	4835 AVE H, LUBBOCK	GASOLINE	01/12/1993	5B	2A	E,Q	
		WESTERN MARKETING INC	109960	4102 34TH ST, LUBBOCK	GASOLINE	08/29/1995	2	4	E,Q	
		WESTERN MARKETING INC	111873	4701 AVE H, LUBBOCK	GASOLINE	11/04/1996	2	4	E,Q	
		WESTERN MARKETING INC	111874	1101 34TH ST, LUBBOCK	GASOLINE	11/04/1996	2	4	E,Q	
		WESTERN MARKETING INC	113331	2267 34TH ST, LUBBOCK	GASOLINE	07/10/1998	2	2A	E,Q	
		WHITE SWAN INC	100230	915 E 50TH ST, LUBBOCK	DIESEL	08/22/1991	2	4	E,Q	
		WILLIAMSON RALPH ESTATE	094557	502 FM 1585, LUBBOCK	GASOLINE	01/02/1990	1B	1A	E,Q	

TABLE 1
GROUNDWATER CONTAMINATION CASE DESCRIPTION BY COUNTY
TEXAS COMMISSION ON ENVIRONMENTAL QUALITY

COUNTY	DIVISION	NEW CASES	FILE NAME	FILE NUMBER	LOCATION	CONTAMINATION DESCRIPTION	DATE	ENFORCEMENT STATUS		DATA QUALITY	SECTION 5.236
LUBBOCK											
	RMD/PST		WOODY TIRE CO INC	098284	1606 50TH ST, LUBBOCK	GASOLINE	03/15/1991	2	2A	E,Q	
	RMD/CA										
			BORDEN DAIRY	32738	519 AVENUE J LUBBOCK	BTEX	01/03/1989	1D	2	E	
			CITY OF LUBBOCK	T2042	AVENUE J LUBBOCK	BTEX	01/03/1989	0A	2	E	
			CITY OF LUBBOCK FIRE TRAINING ACADEMY	62058	LUBBOCK	LEAD, BTEX	09/22/2002	OA	2A	E	
			EQUILON ENTERPRISES LLC	33445	3002 CLOVIS RD LUBBOCK 79417	BETX, MTBE	06/01/1988	1B	3	E	
			LUBBOCK POWER & LIGHT (HOLLY POWER PLANT)	37374	3550 E SLATON HWY LUBBOCK 79404	NO. 2 FUEL OIL	03/01/1994	0A	3,4,5	EV2	
			PHILLIPS PIPELINE CO	31811	3102 CLOVIS LUBBOCK 79408	BETX, LNAPL, MTBE	12/06/1993	1B	3	EQ	
			QUANTUM CONSTRUCTION, FORMERLY EAGLE PICHER, INDUSTRIES	32658	1802 E 50TH ST, LUBBOCK	VOCS, BTEX, TPH	03/31/2001	0A	2A	E,Q,V	
			REESE AIR FORCE BASE	62005	9801 REESE BLVD LUBBOCK 79489	F001, F002, BTEX, ORGANICS	09/12/1988	3A	4	E,Q,V,2,3	
			TECHNICAL COATINGS INC	33276	4501 BRADLEY ST LUBBOCK 79417	ORG	11/10/1999	3B	2A	E.V2	
			TEXAS INSTRUMENTS INC	31070	2301 UNIVERSITY AVE N LUBBOCK 79415	VOCS, SVOCS	01/05/1999	2C	2	EQV	
	RMD/VC										
			MISTLETOE TEX- PACK EXPRESS	1522	702 EAST 40TH STREET, LUBBOCK	VOCS, TPH	09/26/2002		2	E	
			SHALLO WATER ACID DELINTERS	0937	FM 179 AND 5TH AVENUE, SHALLO WATER	SULFUR	02/24/1999		2	E	
			STAUFFER CHEMICAL COMPANY	0908	2601 NORTH QUAKER AVENUE, LUBBOCK	PESTICIDES (BHC), CARBON TETRACHLORIDE, DIELDRIN	01/07/1999		3	E	
			TEXAS INSTRUMENTS - PORTION OF LUBBOCK SITE	0920	2301 NORTH UNIVERSITY AVENUE, LUBBOCK	SOLVENTS	02/02/1999		3	E	
	RMD/VCBSA										
			LUBBOCK POWER PLANT AND GARAGE AREA	G018	NORTH OF 5TH STREET AND AVENUE J, LUBBOCK	PCB, CHLORINATED SOLVENTS	03/25/1999		0	E	
	RMD/VCIO										
			EAGLE PICHER INDUSTRIES	412	1802 EAST 50TH STREET, LUBBOCK	PCE	02/17/2004		1B	E	
			FLYING J TRAVEL PLAZA	88	IH-27 AND 4TH STREET (HIGHWA Y 82), LUBBOCK	BTEX, TPH	01/28/1999		6	E	
			UNIVERSITY PLAZA - 1	5	1001 UNIVERSITY AVENUE, LUBBOCK	CHLORINATED SOLVENTS	12/10/1997		6	E	
			UNIVERSITY PLAZA - 2	94	1001 UNIVERSITY AVENUE, LUBBOCK	CHLORINATED SOLVENTS	02/11/1999		6	E	
			UNIVERSITY PLAZA - 3	171	1001 UNIVERSITY AVENUE, LUBBOCK	CHLORINATED SOLVENTS	03/27/2000		1B	E	
	WPD/MSW										
			CITY OF LUBBOCK LANDFILL	MSW00069	1.0 MI N OF FM 2641, ON N AVENUE P, LUBBOCK	MW-101 THRU 111: VOCS (BENZENE, 1,1-DCE, MECL, TCE, PCE, VINYL CHLORIDE)	12/01/1998	2B	4,5	E,Q,V2	
	WQD/WQAS										
			CITY OF LUBBOCK	WQ10353-02	EASTERN TERMINUS OF 38TH STREET JUST SOUTH OF THE FORT WORTH AND DENVER RAILROAD CROSSING OF DOUBLE MNT.FORT BRAZOS RIVER, EAST LUBBOCK COUNTY. (GRAY FARMS SITE)	NITRATE	01/01/1968	3A,B	4,5	E,Q,V	
	WSD/WRP&A										
			COOP TNRCC/TWDB	2326611	WELL NO. 23-26-611 (SAMPLE NO. 2326611) (2326611)[CITY OF LUBBOCK / LAS, #5]	ATRAZINE	07/24/2001	1B	1B	E,Q,V2	

TABLE 1
GROUNDWATER CONTAMINATION CASE DESCRIPTION BY COUNTY
TEXAS COMMISSION ON ENVIRONMENTAL QUALITY

COUNTY	DIVISION	NEW CASES	FILE NAME	FILE NUMBER	LOCATION	CONTAMINATION DESCRIPTION	DATE	ENFORCEMENT STATUS		DATA QUALITY	SECTION 5.236
LUBBOCK											
	WSD/WRP&A		HIGH PLAINS UWCD NO. 1 SAMPLING PROGRAM	2327904	WELL NO. 23-27-904 (SAMPLE 303-1-3)	DIURON	04/10/1989	1D,1B	1B	E,Q,V2	
LYNN											
	RMD/PST		BALCH OIL CO	101339	HWY 211, NEW HOME	GASOLINE	12/20/1991	2	4	E,Q	
			CLOE EDWARD ESTATE	107077	1312 LOCKWOOD, TAHOKA	GASOLINE, DIESEL	09/23/1993	2	4	E,Q	
			HEINRICH STANLET	101749	MAIN, WILSON	GASOLINE, DIESEL, UNKNOWN	01/27/1992	2	4	E,Q	
			INCE OIL CO INC	112143	HWY 87 BYPASS, ODONNELL	GASOLINE, HYDR FLUID	02/18/1997	2	2A	E,Q	
			LYNN COUNTY FUEL ASSOC	108819	1208 LOCKWOOD, TAHOKA	GASOLINE, DIESEL	11/03/1994	5B	4	E,Q	
			MCCORD OIL CO	113756	1660 MAIN ST, TAHOKA	GASOLINE, WASTE OIL	12/09/1998	2	4	E,Q	
			ODONNELL ISD	098629	501 5TH ST, ODONNELL	GASOLINE	04/02/1991	2	4	E,Q	
			ODONNELL OIL & BUTANE CO	093078	700 DOAKE ST, ODONNELL	DIESEL	05/22/1989	2	4	E,Q	
			TXDOT	108903	102 BROADWAY, NEW HOME	GASOLINE, DIESEL	12/09/1994	2	2A	E,Q	
			WALKER SIMS OIL CO INC	092633	1028 AVE J, TAHOKA	GASOLINE	02/14/1989	2	4	E,Q	
			WOODRUM OIL CO	094824	N 9TH, ODONNELL	GASOLINE	01/24/1990	5B	2A	E,Q	
	RMD/CA										
			TEXAS DEPT OF TRANSPORTATION (TAHOKA MAINTENANCE FACILITY)	F0491	US HIGHWAY 87 TAHOKA 79373	METALS-SELENIUM, SVOCS, VOCS-BENZENE	03/09/2000	3B	2	E,Q	
	WSD/ PDW										
		*	CITY OF NEW HOME	G1530004A	1-300FT N OF PUMP STATION	BENZENE		Z	6C	E,Q,V,2	Y
		*	CITY OF NEW HOME	G1530004B	2-N END OF PS YARD	BENZENE		Z	6C	E,Q,V,2	Y
	WSD/WRP&A										
			TDA PESTICIDE SURVEY	2456601	WELL NO. 24-56-601 (SAMPLES REP 1, REP 2) "LYNN 1"	PICLORAM	07/28/1988	2D	1	V2,3	
MADISON											
	RMD/PST		CARTER ENTERPRISES	115270	101 N IH 45, MADISONVILLE	GASOLINE, DIESEL	07/07/2001	2	2A	E,Q	
			H & H RENTALS	114568	300 N MAY ST, MADISONVILLE	GASOLINE, DIESEL	05/04/1999	2	6	E,Q	
			H D PREWITT CO INC	115598	3204 E MAIN ST, MADISONVILLE	GASOLINE	07/15/2002	2	6	E,Q	
			JOHN R HARDY INC	116011	509 S ELM, MADISONVILLE	UNKNOWN	06/28/2004	1B	1A	E,Q	Y
			KARM DWIGHT R	113539	300 W MAIN, MADISONVILLE	GASOLINE	10/14/1998	1B	1A	E,Q	
			MOTIVA ENTERPRISES LLC	114836	3002 E MAIN, MADISONVILLE	GASOLINE	12/29/1999	2	6	E,Q	
MARION											
	RMD/PST		BROOKS OPERATING CO	105613	HWY 49, GRAY	GASOLINE, DIESEL	01/27/1993	2	2A	E,Q	
			CITIZENS NATIONAL BANK	115873	711 N WALCOTT, JEFFERSON	GASOLINE	08/30/2003	2	2A	E,Q	
			E Z MART STORES INC	114118	110 E BROADWAY, JEFFERSON	GASOLINE	12/22/1998	2	2A	E,Q	
			FIRST NATL BANK HUGHES SPRING	103497	8921 HWY 729, AVINGER	GASOLINE	07/13/1992	2	2A	E,Q	
			HONEY STOP FOOD MART INC	104850	101 WALCOTT, JEFFERSON	GASOLINE	11/03/1992	2	6	E,Q	
			MCNEELY J B	113448	RT 3, JEFFERSON	GASOLINE	09/21/1998	2	2A	E,Q	
MARTIN											
	RMD/PST		BLOCKER OIL CO	091258	N FRONT, STANTON	GASOLINE	01/01/1980	5B	2A	E,Q	
	WSD/WRP&A										
			PERMIAN BASIN (MARTIN CO) UWCD SAMPLING PROGRAM	2841201	WELL NO. 28-41-201 (SAMPLE GW 01919)	HEPTACHLOR EPOXIDE	11/19/1990	1D,1B	1B	E,Q,V2	
			TDA PESTICIDE SURVEY		KNOTT AREA #2; 10 WELLS IN MARTIN COUNTY (28-34-701; 28-35-503, 504, 505, 804, 813, & 814; 28-42-301; 28-43- 202 & 203)	ARSENIC	04/06/1988	2D	1	E,Q,V2	
			TDA PESTICIDE SURVEY	2835701	WELL NO. 28-35-701 (NO SAMPLE NO. GIVEN) "MARTIN 3"	TRICLOPYR, ARSENIC	04/26/1988	2D	1	V2,3	

TABLE 1
GROUNDWATER CONTAMINATION CASE DESCRIPTION BY COUNTY
TEXAS COMMISSION ON ENVIRONMENTAL QUALITY

COUNTY	DIVISION	NEW CASES	FILE NAME	FILE NUMBER	LOCATION	CONTAMINATION DESCRIPTION	DATE	ENFORCEMENT STATUS		DATA QUALITY	SECTION 5.236
MASON											
	RMD/PST		BROWNE VIRGINIA	107883	HWY 87, MASON	UNKNOWN	03/15/1994	5B	2A	E,Q	
			LOEFFLER OIL CO	103069	405 SAN ANTONIO HWY, MASON	GASOLINE	05/05/1992	2	4	E,Q	
			STATE LEAD PERFORMING	115456	505 FORT MCKAVITT RD, MASON	UNKNOWN	03/26/2002	5B	2A	E,Q	
MATAGORDA											
	RMD/PST		AMEROIL CORP	112548	FM 616, BLESSING	GASOLINE	08/22/1997	2	6	E,Q	
			BELL ED	114399	FM 616, BLESSING	GASOLINE	01/18/1999	2	6	E,Q	
			DIAMOND SHAMROCK	113581	4206 7TH ST, BAY CITY	GASOLINE	11/05/1998	2	2A	E,Q	
			EDCO INC	096454	AVE B, BLESSING	GASOLINE	07/25/1990	2	2A	E,Q	
			EDCO INC	099512	8230 HWY 457, SARGENT	GASOLINE	07/15/1991	2	2A	E,Q	
			EDCO INC	113618	2516 7TH ST, BAY CITY	GASOLINE	11/06/1998	2	2A	E,Q	
			ELI ENTERPRISES	114709	2820 AVE F, BAY CITY	GASOLINE	08/11/1999	2	2A	E,Q	
			ESTATE OF MELTON MALONE	110748	FM 1728, PLEDGER	UNKNOWN	04/01/1996	2	4	E,Q	
			EVANS OIL CO	113420	1812 AVE F, BAY CITY	GASOLINE	09/02/1998	2	6	E,Q	
			EVANS OIL CO	113421	1701 WILLOW5 ST, BAY CITY	GASOLINE	09/02/1998	2	4	E,Q	
			EVANS SYSTEMS INC	111346	1705 MATTHEWS, BAY CITY	GASOLINE	07/08/1996	2	4	E,Q	
			NAZA INVESTMENTS	115915	1417 7TH ST, BAY CITY	UNKNOWN	04/21/2003	1B	1A	E,Q	
		*	SHAMROCK ADVENTUR LXV	116396	3018 7TH ST, BAY CITY	GASOLINE	09/23/2004	2	2A	E,Q	
			TEUTSCH CHARLES	102562	3121 7TH ST, BAY CITY	GASOLINE	09/10/1991	2	4	E,Q	
			THOMPSON W A	112264	3300 E 7TH ST, BAY CITY	GASOLINE	04/18/1997	2	6	E,Q	
	RMD/CA										
			CELANESE LTD	30134	FM 3057 BAY CITY 77404	ORGANICS	12/20/1995	0	4,5	E,Q,V,2	
			HU-MAR CHEMICAL INC	31171	PALACIOS 77465	ORGANICS, TOLUENE, BENZIDINE	07/01/1987	4A	2B	EQ	
	RMD/SC										
			HU-MAR CHEMICALS CORP	FILED BY SITE NAME	MCGLOTHIN ROAD BETWEEN 4TH AND 12TH STREETS, PALACIOS, TX	EPTAM, 4-CHLOROANILINE, BENZENE, METALS; AS,CD,PB		5B, 2B, 1A	2B	E,Q,V1,2, 3	
	RMD/VC										
			TEXAS GULF SULPHUR MINE PROPERTY	1114	SOUTH GULF ROAD, GULF	SULFUR, PH, VOCS, METALS	03/06/2000		2A	E	
MAVERICK											
	RMD/PST		CANTU ROY	113273	615 MAIN ST, EAGLE PASS	GASOLINE, DIESEL	06/17/1998	2	2A	E,Q	
		*	D & D GAS INC	115137	725 MAIN ST, EAGLE PASS	GASOLINE	09/26/2000	2	2A	E,Q	
			GROSSENBACHER J F	091869	HWY 277, QUEMADO	GASOLINE	04/15/1988	5B	6	E,Q	
			MARTINEZ FERNANDO ESTATE OF	096976	602 MAIN ST, EAGLE PASS	GASOLINE	10/16/1990	2	6	E,Q	
			MARTINEZ YRAM	114384	977 MAIN, EAGLE PASS	GASOLINE, WASTE OIL	04/21/1999	2	2A	E,Q	
		*	MAVERICK COUNTY	116419	1609 DEL RIO HWY, EAGLE PASS	GASOLINE	05/25/2004	1B	1A	E,Q	
		*	MORALES EVELIO	116635	2224 DEL RIO BLVD, EAGLE PASS	GASOLINE	06/16/2005	1B	1A	E,Q	
			VILLAREAL RAY	091143	HWY 277, QUEMADO	GASOLINE	10/27/1986	5B	6	E,Q	
	RMD/CA										
			CITY OF EAGLE PASS (INTERNATIONAL BRIDGE)	H0448	EAGLE PASS 78852	NITRATE	06/15/1995	0A	4A	E	
MCCULLOCH											
	RMD/PST		RICKMAN ALLIE	103164	407 W COMMERCE, BRADY	GASOLINE	03/25/1994	5B	2A	E,Q	
		*	SKINNYS INC	116342	614 N BRIDGE ST, BRADY	GASOLINE	10/05/2004	1B	1A	E,Q	
	RMD/CA										
			CITY OF BRADY (FMR POWER PLANT)	84607	900 W 1ST ST BRADY 76825	VOCS, SVOCS, METALS	08/28/1999	3B	2A	EV1	

TABLE 1
GROUNDWATER CONTAMINATION CASE DESCRIPTION BY COUNTY
TEXAS COMMISSION ON ENVIRONMENTAL QUALITY

COUNTY	DIVISION	NEW CASES	FILE NAME	FILE NUMBER	LOCATION	CONTAMINATION DESCRIPTION	DATE	ENFORCEMENT STATUS		DATA QUALITY	SECTION 5.236
MCLENNAN											
	RMD/PST		BENS SHORT STOP	114263	705 NEW DALLAS HWY, WACO	GASOLINE	01/11/1999	2	2A	E,Q	
			BRASHEAR MARY	116083	1421 AVE D, MOODY	UNKNOWN	04/12/2004	5B	6	E,Q	
			BURGESS MARKETING	097035	2004 BELLMEAD DR, WACO	GASOLINE	08/15/1990	2	2A	E,Q	
			CENTEX AG SUPPLY	108994	6793 N LONESTAR PKWY, CRAWFORD	GASOLINE	01/04/1995	2	2A	E,Q	
		*	CITY OF BELLMEAD	116584	3001 BELLMEAD DR, BELLMEAD	GASOLINE	04/11/2005	2	2A	E,Q	
			COFFEE STATION INC	113292	6659 LONESTAR PKWY, CRAWFORD	UNKNOWN	06/24/1998	2	6	E,Q	
			DUKE PETROLEUM	113531	301 ROBINSON HWY, ROBINSON	GASOLINE, DIESEL	10/13/1998	2	6	E,Q	
			FIKES WHOLESALE INC	114773	6201 IMPERIAL DR, WACO	GASOLINE	10/08/1999	2	2A	E,Q	
			HALTOM LAVINIA	112940	1019 E CRAVEN, WACO	GASOLINE	03/20/1998	2	2A	E,Q	
			HALTOM OIL CO	110028	3612 BELLMEAD DR, BELLMEAD	GASOLINE	11/01/1995	2	2A	E,Q	
			JIWA MATEUS WAZIR A	114903	3601 BAGBY AVE, WACO	UNKNOWN	03/17/2000	1B	1A	E,Q	
			KS TRAVEL CENTER 3	115219	1520 W IH 35, WACO	GASOLINE	07/26/2001	2	2A	E,Q	
			NIX REALTY	111364	511 S ROBINSON DR, ROBINSON	GASOLINE	02/07/1996	2	2A	E,Q	
			PARK JIM ESTATE	111544	201 W OAK, WEST	GASOLINE	08/28/1996	5B	4	E,Q	
			QUICK PAK FOOD STORES INC	115202	2232 AIR BASE RD, WACO	GASOLINE	07/03/2001	1B	1A	E,Q	
			RIESEL INDEPENDENT SCHOOL DIST	094887	MAIN, RIESEL	GASOLINE	02/09/1990	2	2A	E,Q	
			SAWAYA ISSAM	115122	1426 HERRING, WACO	GASOLINE	02/12/2001	5B	2A	E,Q	
			SKINNYS INC	097032	300 LASALLE, WACO	GASOLINE	08/15/1990	2	4	E,Q	
			STATE LEAD PERFORMING	115240	400 BLK TEXAS AVE, MART	GASOLINE	09/04/2001	5B	1A	E,Q	
		*	THWEATT GARY	116572	EVERGREEN, EDDY	GASOLINE	05/25/2005	1B	1A	E,Q	
			UNION PACIFIC RAILROAD	094387	KATY LN, WACO	DIESEL	01/23/1990	2	2A	E,Q	
			WAZIR JIWA	111743	1901 RICHTER, WACO	UNKNOWN	10/10/1996	2	2A	E,Q	
	RMD/CA										
			ERD RESOURCE RECOVERY INC	T1532	615 FORREST ST WACO	CR, HG	12/01/1998	0A	5E	E	
			JAMES CONNALLY AIR FORCE BASE	T1610	TEXAS STATE TECHNICAL COLLEGE IN WACO	VOC'S, TCE	11/30/2002	2	2	E, Q	
			PRECISE HARD CHROME	38542	6613 N 19TH ST WACO 76708	CHROMIUM	12/18/1991	3B	4	E	
			TU ELECTRIC CO	32561	1860 RIESEL RD WACO 76703	VOC'S, SVOC'S	06/29/2001	2A	6		
	RMD/VC										
		*	FAIRGATE SHOPPING CENTER	1808	3900 BOSQUE BOULEVARD, WACO	VOCS, CHLORINATED SOLVENTS	03/17/2005		2	E	
			PRECISION NATIONAL PLATING SERVICES , INC.	0505	333 SOUTH VALLEY MILLS DRIVE, WACO	METALS	04/15/1997		4	E	
			TERRA- WACO DISTRIBUTION FACILITY	1293	601 TEXAS CENTRAL PARKWAY, WACO	METALS, PESTICIDES	01/10/2001		4	E	
	RMD/VCIO										
			1434 SOUTH VALLEY MILLS	164	1434 SOUTH VALLEY MILLS DRIVE, WACO	BTEX, MTBE	02/17/2000		6	E	
			BAYLOR UNIVERSITY RADIO TRACT	232	CLAY AVENUE AND SOUTH 32ND STREET, WACO	METALS	03/20/2001		6	E	
			HART- PATTERSON TRACK & FIELD COMPLEX	231	2900 CLAY AVENUE, WACO	METALS	03/20/2001		6	E	
			LOT 1, BLOCK 1, TIGHE ADDITION	146	6425 NORTH 19TH STREET, WACO	CHROMIUM	11/08/1999		6	E	
		*	ROYAL WACO APARTMENTS	513	2425 SOUTH UNIVERSITY PARKS DRIVE, WACO	VOCS, TPH			6	E	
			SOUTHWIND APARTMENTS	163	1901 RICHTER AVENUE, WACO	TPH, BTEX	02/15/2000		6	E	
			THE PERRY COMPANY	230	500 SOUTH VALLEY MILLS DRIVE, WACO	METALS	03/20/2001		6	E	
			WOODWAY CENTER NORTH ADDITION	18	7013 WOODWAY DRIVE, WOODWAY	TPH, BTEX	03/24/1998		6	E	
MEDINA											
	ENF		CITY OF HONDO/GARY AEROSPACE CORPORATION	32159	HONDO MUNICIPAL AIRPORT	CR,PB,CD,AS,VOCS,BTEX, CHLORINATED HYDROC	05/02/1985	3B	1A	E,Q,V	
	RMD/PST										
			C J GROCERY	115960	2816 N HWY 132, NATALIA	UNKNOWN	02/13/2003	1B	1A	E,Q	
			CITY OF DEVINE	112254	304 E PARK ST, DEVINE	UNKNOWN	05/14/1997	2	2A	E,Q	

TABLE 1
GROUNDWATER CONTAMINATION CASE DESCRIPTION BY COUNTY
TEXAS COMMISSION ON ENVIRONMENTAL QUALITY

COUNTY	DIVISION	NEW CASES	FILE NAME	FILE NUMBER	LOCATION	CONTAMINATION DESCRIPTION	DATE	ENFORCEMENT STATUS		DATA QUALITY	SECTION 5.236
MEDINA											
	RMD/PST		DIAMOND SHAMROCK REF & MKTG CO	108908	HWY 90, HONDO	GASOLINE	09/19/1994	2	4	E,Q	
			MEDINA CNTY	112255	ZIG ZAG RD, DEVINE	GASOLINE	05/14/1997	2	6	E,Q	
			ROYCE GROFF OIL CO	113392	15179 W HWY 90, CASTROVILLE	GASOLINE	08/12/1998	2	2A	E,Q	
	RMD/CA										
			HONDO ARMY AIRFIELD	81941	HONDO	TCE AND XYLENE	08/12/1993	3C	2B	E,Q,V1	
			TEXAS OIL SALVAGE	40777	IH 35 S NATALIA 78059	VOLATILES	10/01/1991	3B	2A	E	
	RMD/SSDAT										
			HONDO ARMY AIRFIELD	FILED BY SITE NAME	3/4 MILE OF HWY 90 IN HONDO, TEXAS	HEAVY METALS		NONE	O		
	RMD/VC										
			MEDINA ELECTRIC COOPERATIVE	0862	2308 18TH ST, HONDO	VOCS, TPH	11/06/1998		2A	E	
			STRAIT FARM EQUIPMENT	0583	301 US HIGHWAY 90 EAST, HONDO	TPH	08/06/1997		4	E	
MIDLAND											
	RMD/PST		.	114051	2910 N BIG SPRING, MIDLAND	GASOLINE	01/06/1999	2	2A	E,Q	
			7 ELEVEN INC	105716	3301 W ILLINOIS DR, MIDLAND	GASOLINE	12/15/1992	2	4	E,Q	
			ASHLAND INC	098876	3705 E HWY 158, MIDLAND	DIESEL	05/05/1991	2	2A	E,Q	
			BUSHMAN BLAINE	091534	2410 N BIG SPRING, MIDLAND	GASOLINE	04/18/1986	2	2A	E,Q	
			CHEVRON PRODUCTS CO	099664	2200 W WALL, MIDLAND	GASOLINE, WASTE OIL	10/01/1990	2	2A	E,Q	
			CITY OF MIDLAND	095049	600 N CARVER, MIDLAND	WASTE OIL	01/29/1990	2	4	E,Q	
		*	E Z MART STORES INC	116593	2210 N BIG SPRING ST, MIDLAND	GASOLINE	03/30/2005	1B	1A	E,Q	
			EDDINS WALCHER CO	108813	3015 GARDEN CITY HWY, MIDLAND	DIESEL	09/30/1994	2	2A	E,Q	
			EDDINS WALCHER CO	113302	2926 RANKIN HWY, MIDLAND	GASOLINE, DIESEL	06/30/1998	2	2A	E,Q	
			EQUILON ENTERPRISES LLC	091694	701 N BIG SPRING, MIDLAND	GASOLINE	06/01/1985	2	6	E,Q	
			FRANKS FUELS INC	113320	1118 N MIDKIFF, MIDLAND	GASOLINE, DIESEL	07/08/1998	2	2A	E,Q	
			HENDERSON LEODIS	114446	2100 N LAMESA RD, MIDLAND	GASOLINE	02/12/1999	5B	1A	E,Q	
			HENSLEY E E & SON	112663	801 W IH 205, MIDLAND	UNKNOWN	09/29/1997	2	4	E,Q	
			HINKLE ENTERPRISES	093525	10400 W IH 20, MIDLAND	UNKNOWN	08/18/1989	2	4	E,Q	
			HINKLE ENTERPRISES	111925	3910 FM 1788, MIDLAND	GASOLINE, DIESEL	10/22/1996	2	6	E,Q	
			HORKEY OIL CO INC	104216	3614 W WALL, MIDLAND	GASOLINE	08/10/1992	2	2A	E,Q	
			HORKEY OIL CO INC	114084	610 ANDREWS HWY, MIDLAND	GASOLINE	01/07/1999	2	4	E,Q	
			HORKEY OIL CO INC	114085	312 N MIDLAND DR, MIDLAND	GASOLINE	01/07/1999	2	2A	E,Q	
			HORKEY OIL CO INC	114086	13220 HWY 80, MIDLAND	GASOLINE	01/07/1999	2	2A	E,Q	Y
			JOHNSON TED	096289	2200 W FRONT ST, MIDLAND	GASOLINE	07/30/1990	2	4	E,Q	
			KEITH DANIEL	115492	S ANDREWS HWY, ANDREWS	GASOLINE	07/09/2002	2	2A	E,Q	
			KENT OIL INC	091700	3310 W WALL, MIDLAND	DIESEL	02/16/1988	2	2A	E,Q	
			KENT OIL INC	091718	3314 W LOOP 250 N, MIDLAND	GASOLINE	02/16/1988	2	6	E,Q	
			KENT OIL INC	114048	1709 RANKIN HWY, MIDLAND	GASOLINE	01/06/1999	2	2A	E,Q	
			KENT OIL INC	114049	1001 N MIDKIFF, MIDLAND	GASOLINE	01/06/1999	2	4	E,Q	
			KENT OIL INC	114050	1500 W FRONT, MIDLAND	GASOLINE	01/06/1999	2	2A	E,Q	
			KENT OIL INC	114052	2315 E FRONT, MIDLAND	GASOLINE	01/06/1999	2	2A	E,Q	
			MIDLAND 66 OIL CO INC	109421	2410 RANKIN HWY, MIDLAND	GASOLINE	04/09/1995	2	4	E,Q	
			MIDLAND 66 OIL CO INC	113170	1119 ANDREWS HWY, MIDLAND	GASOLINE	05/15/1998	2	4	E,Q	
			MIDLAND 66 OIL CO INC	113174	3100 S MIDKIFF, MIDLAND	GASOLINE	05/15/1998	2	6	E,Q	
			MIDLAND 66 OIL CO INC	113175	4321 W ILLINOIS, MIDLAND	GASOLINE	05/15/1998	2	4	E,Q	
			MIDLAND COUNTY RD & BRIDGE DEP	097668	200 S HENDERSON BLVD, MIDLAND	GASOLINE	01/03/1991	2	6	E,Q	
		*	MIDLAND FARMERS COOP	116413	1409 S FAIRGROUNDS RD, MIDLAND	GASOLINE	11/09/2004	1B	1A	E,Q	Y
		*	MIDLAND GATEWAY DEV PARTNERS	116686	2410 RANKIN HWY, MIDLAND	GASOLINE	09/29/2005	1B	1A	E,Q	
			MIDSAN CO	099056	710 W SCHARBAUER DR, MIDLAND	GASOLINE	05/14/1991	2	2A	E,Q	
			RESTRUCTURE PETRO MKTG SVCS	104001	1308 N LAMESA RD, MIDLAND	GASOLINE	07/29/1992	2	2A	E,Q	
			SOUTHWEST ENERGY DIST	109393	2400 S LOOP 250, ODESSA	DIESEL	04/12/1995	2	4	E,Q	
			SOUTHWEST ENERGY DIST	112708	1800 N BIG SPRING, MIDLAND	GASOLINE	10/14/1997	2	6	E,Q	
			SOUTHWESTERN BELL TELEPHONE	096434	305 N MIDLAND DR, MIDLAND	DIESEL	08/01/1990	2	2A	E,Q	

TABLE 1
GROUNDWATER CONTAMINATION CASE DESCRIPTION BY COUNTY
TEXAS COMMISSION ON ENVIRONMENTAL QUALITY

COUNTY	DIVISION	NEW CASES	FILE NAME	FILE NUMBER	LOCATION	CONTAMINATION DESCRIPTION	DATE	ENFORCEMENT STATUS		DATA QUALITY	SECTION 5.236
MIDLAND											
	RMD/PST		STEGALL RICHARD	115815	2110 W WALL, MIDLAND	GASOLINE, WASTE OIL	06/24/2003	2	2A	E,Q	
			TOWN & COUNTRY FOOD STORES	113982	2110 W FRONT, MIDLAND	GASOLINE, DIESEL	01/05/1999	2	2A	E,Q	
			WEST TEXAS GAS INC	114637	1302 N LAMESA RD, MIDLAND	GASOLINE	06/14/1999	2	2A	E,Q	
	RMD/CA										
			BAKER PETROLITE CORP	30698	10500 W IH 20 MIDLAND 79711	ORGANICS	12/19/1986	2C	5	EQV23	
			CENTRILIFT (A BAKER HUGHES CO)	67488	2065 MARKET ST MIDLAND 79703	TPH,CHLORINATED SOLVENTS,BTEX	02/12/1991	2A	5	EQV2	
			DART CLEANERS TEXAS TIERRA 1, LTD.	T1793	4324 ANDREWS HWY MIDLAND 79703	VOC, BTEX	04/09/1999	OA	2A	E	
			DOWELL SCHLUMBERGER INC	33591	32 E INDUSTRIAL LOOP MIDLAND 79701	VOLATILE ORGANIC COMPOUNDS	12/29/1989	3B	5	EQ	
			DRILCO INDUSTRIES INC	31879	3100 GARDEN CITY HWY MIDLAND 79701	CHLORINATED SOLVENTS	11/01/2000	0	6	E,Q	
			EQUILON PIPELINE CO LLC	82835	1301 S CR 1150 MIDLAND 79706	BENZENE, TOLUENE, ETYLBENZENE, XYLENE, TPH	04/18/2000	0A	4,5	EQV2	
			KAY & KOMPANY ELECTRIC	52086	704 S JOHNSTON ST MIDLAND	ORGANICS, PCBS	12/20/1993	1B	0	E,Q,V	
			LEAR CORP	23041	4 S INDUSTRIAL LOOP MIDLAND 79701	CHROMIUM	04/20/2001	0A	3	EQV2	
			SCURLOCK	41473	3705 E. HWY 158 MIDLAND	TPH	01/14/2003	OA	1A.2 A.3	E.Q.V	
			SMITH INTERNATIONAL INC	34603	2401 I-20 ACCESS MIDLAND 79701	BENZENE, ETHYLBENZENE	11/04/1996	1B	4	E	
			TRI CITY BEVERAGES	52102	2101 MARKET ST MIDLAND 79703	VOC'S,GASOLINE,TPH	03/05/1990	2C	5	EQV	
			UNIVERSAL COMPRESSION/MIDLAND	72856	5200 IH 20	TCE	12/15/2004	0	2	E	
			WAL MART, 96704	T1954	I-20/RANKIN HWY, MIDLAND	TPH, BTEX, METALS	04/02/2004	0A	4	E,Q,V	
	RMD/SC										
			CITY VIEW ROAD GROUNDWATER PLUME	FILED BY SITE NAME	BOUNDED BY CLOVERDALE, SOUTH FAIRGROUNDS & CITY VIEW ROAD	TCE		NONE	1A	HIGH	
	RMD/VC										
			HATFIELD ADDITION, SECTION 4, LOT 1A, BLOCK 2	1005	4415 NORTH GARFIELD STREET, MIDLAND	PERC, PETROLEUM HYDROCARBONS	07/08/1999		3	E	
			SMITH INTERNATIONAL/DRIL CO COMPLEX/LANDFILL	0392	3100 GARDEN CITY HIGHWAY, MIDLAND	CHLORINATED SOLVENTS	11/06/1996		5	E	
	RMD/VCIO										
			WAL-MART STORE #3645-00	447	INTERSECTION OF IH-20 AND RANKIN HIGHWAY, MIDLAND	VOCS, TPH	10/13/2004		6	E	
MILAM											
	RMD/PST	*	FIKES WHOLESALE INC	116726	401 N FANNIN, CAMERON	GASOLINE	10/24/2005	1B	1A	E,Q	
		*	G W DISTRIBUTING LTD	116741	300 W 4TH ST, CAMERON	GASOLINE	12/06/2005	1B	1A	E,Q	
	RMD/CA										
			ALUMINUM COMPANY OF AMERICA	30132	FM 1786 ROCKDALE 76567	FLOURIDE, CHLORIDE, SULFATE, BORON	09/01/1990	1B	5	E, Q, V, 2	
MILLS											
	RMD/PST		SANTA ANNA NATIONAL BANK	112549	HWY 183, MULLIN	GASOLINE	09/05/1997	2	2A	E,Q	
MITCHELL											
	RMD/PST		ADK INVESTMENTS INC	103337	IH 20, COLORADO CITY	GASOLINE	05/21/1992	2	2A	E,Q	
			BROWNE BROTHERS	108956	900 W IH 20, COLORADO CITY	GASOLINE, DIESEL	01/18/1995	2	2A	E,Q	
			CITY OF COLORADO CITY	095242	1444 WESTPOINT, COLORADO CITY	GASOLINE	04/18/1990	2	2A	E,Q	
			SKINNYS INC	111029	395 E 2ND ST, COLORADO CITY	GASOLINE	05/19/1996	2	2A	E,Q	
			TXU ELECTRIC	095550	HWY 163, COLORADO CITY	DIESEL	05/08/1990	2	4	E,Q	

TABLE 1
GROUNDWATER CONTAMINATION CASE DESCRIPTION BY COUNTY
TEXAS COMMISSION ON ENVIRONMENTAL QUALITY

COUNTY	DIVISION	NEW CASES	FILE NAME	FILE NUMBER	LOCATION	CONTAMINATION DESCRIPTION	DATE	ENFORCEMENT STATUS		DATA QUALITY	SECTION 5.236
MITCHELL											
	RMD/CA		DOWELL SCHLUMBERGER INC	33589	HIGHWAY 208 S COLORADO CITY 79512	BTEX,TPH,VOCS	11/01/1989	3B	4,5	EQV 1,2	
			NATIONAL FOAM MANUFACTURING	81720	HIGHWAY 80 COLORADO CITY 79512	VOC, SVOC	06/10/1996	2D	5	EQV2	
	RMD/SC										
			COL-TEX REFINERY	FILED BY SITE NAME	SH 377, COLORADO CITY	BENZENE, ETHYLBENZENE, CHROMIUM, LEAD, DIMETHY(L)BENZENE,FRE E-PHASE HYDROCARBONS, 2,4 DIMETHYLPHONOL, NAPTHALENE, ARSENIC		5B, 3B, 2B, 1B	4	E,Q,V1,2, 3	
MONTAGUE											
	RMD/PST		AIRINGTON OIL CO	114584	MONTAQUE, BOWIE	GASOLINE	05/19/1999	1B	1A	E,Q	
			BOWIE ISD	097292	508 LAMB ST, BOWIE	GASOLINE	11/19/1990	2	2A	E,Q	
			CANTWELL & COX	113509	511 W WISE, BOWIE	GASOLINE	10/07/1998	2	2A	E,Q	
			CANTWELL & COX	113567	400 WISE ST, BOWIE	GASOLINE	10/21/1998	2	2A	E,Q	
			CITY OF BOWIE	113947	310 W WISE, BOWIE	GASOLINE	01/05/1999	2	2A	E,Q	
			DEEN GEORGE	113128	FM 1758, BOWIE	GASOLINE	04/21/1998	2	2A	E,Q	
			FFP OPERATING PARTNERS	109780	HWY 82, SAINT JO	GASOLINE	07/24/1995	2	4	E,Q	
			G & H PROPERTIES	114235	410 CLAY, NOCONA	GASOLINE	01/07/1999	2	2A	E,Q	
			GOLDSMITH JAMES	113804	311 W HWY 82, NOCONA	GASOLINE	12/09/1998	2	2A	E,Q	
			HERR OIL CO	112109	203 E BROAD, SAINT JO	GASOLINE	02/04/1997	2	4	E,Q	
			JO CHONG H	113311	111 W HWY 82, NOCONA	GASOLINE	07/03/1998	1B	1A	E,Q	
			LAKEWAY INVESTMENTS	111934	MONTAGUE HWY, BOWIE	GASOLINE	11/06/1996	2	2A	E,Q	
			ROGERS JAMES	114018	501 E WISE, BOWIE	GASOLINE, DIESEL	01/06/1999	2	2A	E,Q	
			TXDOT	101727	HWY 175, NOCONA	GASOLINE, DIESEL	01/29/1992	2	6	E,Q	
			WHITE PAUL	100743	603 E WISE, BOWIE	GASOLINE	10/11/1991	5B	2A	E,Q	
MONTGOMERY											
	RMD/PST	*	ALLIANCE DEVELOPMENT	116525	11173 COX RD, CONROE	GASOLINE	03/01/2005	1B	1A	E,Q	
			BANCORP CAPITAL	116218	FM 1488 RD, MAGNOLIA	UNKNOWN	12/17/2003	1B	1A	E,Q	
			BHATTI TAHIR H	115681	24205 FM 1314, PORTER	GASOLINE	06/26/2002	1B	1A	E,Q	
			CHEVRON PRODUCTS CO	098349	710 SAWDUST RD, THE WOODLANDS	GASOLINE	03/22/1991	2	2A	E,Q	
			CHEVRON PRODUCTS CO	110434	20120 HWY 59, NEW CANEY	GASOLINE	01/26/1996	2	2A	E,Q	
			CHEVRON PRODUCTS CO	116159	1405 N LOOP 336, CONROE	UNKNOWN	11/12/2003	1B	1A	E,Q	
			CIRCLE A SUPER STOP	094938	23077 FM 1314, PORTER	GASOLINE	02/01/1990	2	6	E,Q	
			COCA COLA ENTERPRISES INC	107011	3706 N FRAZIER ST, CONROE	GASOLINE, DIESEL	07/13/1993	2	2A	E,Q	
		*	CRYSEL ROY	116366	21120 HWY 105, CLEVELAND	GASOLINE	12/06/2004	1B	1A	E,Q	
			DIAMOND SHAMROCK	113577	25226 GROGANS MILL, THE WOODLANDS	GASOLINE	11/05/1998	2	6	E,Q	
			DIAMOND SHAMROCK	114553	1101 W LOOP 336, CONROE	GASOLINE	04/19/1999	2	2A	E,Q	
			DIAMOND SHAMROCK REF & MKTG CO	092174	501 EVA, MONTGOMERY	GASOLINE	09/20/1988	2	2A	E,Q	
			DIAMOND SHAMROCK REF & MKTG CO	115945	812 W DAVIS, CONROE	GASOLINE	09/17/2002	2	2A	E,Q	
			DIAMOND SHAMROCK REF & MKTG CO	115990	14587 FM 1485, CONROE	GASOLINE	09/23/2003	1B	1A	E,Q	
			E Z INTERNATIONAL INC	093533	11487 HWY 105, CONROE	UNKNOWN	08/24/1989	2	2A	E,Q	
			E Z INTERNATIONAL INC	112938	13796 FM 1314, CONROE	GASOLINE	06/24/1998	2	2A	E,Q	
			ETHERIDGE W B	112973	103 E DAVIS, CONROE	GASOLINE	02/12/1998	2	6	E,Q	
		*	FARAH CAPITAL CORP	116597	1800 N PARK DR, KINGWOOD	GASOLINE	04/01/2005	1B	1A	E,Q	
			HILLMAN LEASING	116215	2811 E DAVIS ST, CONROE	UNKNOWN	08/12/2004	2	6	E,Q	
		*	J C PENNEY CORP	116681	16597 IH45, CONROE	GASOLINE	11/11/2005	1B	1A	E,Q	
			JHMM MANAGEMENT	115828	12947 LAKE CONROE HILLS DR, WILLIS	GASOLINE	08/25/2003	2	6	E,Q	
			K P OIL CO	104055	1519 S IH 45, CONROE	GASOLINE, DIESEL	02/10/1992	2	2A	E,Q	
			KROGER TEXAS LP	115967	28631 HWY 249, TOMBALL	UNKNOWN	05/23/2002	1B	1A	E,Q	
			MAGNOLIA ISD	112085	8040 KEN LAKE, MAGNOLIA	GASOLINE	01/17/1997	2	4	E,Q	
			MARATHON ASHLAND PETROLEUM	092241	8901 S IH 45, CONROE	GASOLINE, DIESEL	10/17/1988	2	4	E,Q	
			MAXWELL FUEL INC	096871	214 E DAVIS, CONROE	GASOLINE	09/29/1990	1B	1A	E,Q	

TABLE 1
GROUNDWATER CONTAMINATION CASE DESCRIPTION BY COUNTY
TEXAS COMMISSION ON ENVIRONMENTAL QUALITY

COUNTY	DIVISION	NEW CASES	FILE NAME	FILE NUMBER	LOCATION	CONTAMINATION DESCRIPTION	DATE	ENFORCEMENT STATUS		DATA QUALITY	SECTION 5.236
MONTGOMERY											
	RMD/PST		METRY INC DBA MILOS ONE STOP	116133	700 E DAVIS, CONROE	UNKNOWN	04/20/2004	1B	1A	E,Q	
			MS SUE NOS	112173	18547 W HWY 105, MONTGOMERY	UNKNOWN	03/12/1997	2	2A	E,Q	
			NEW CANEY TRUCK TERMINAL	112566	HWY 59, NEW CANEY	GASOLINE, DIESEL	08/28/1997	2	6	E,Q	
			PINEY WOODS MART	108725	11845 CALVARY RD, WILLIS	GASOLINE	10/14/1994	2	2A	E,Q	
		*	SADLER DEVELOPMENT CORP	116631	3900 E DAVIS, CONROE	GASOLINE	06/01/2005	2	2A	E,Q	
		*	SHELL OIL PRODUCTS US	116654	24549 LOOP 494, KINGWOOD	GASOLINE	06/29/2005	1B	1A	E,Q	
		*	SHELL OIL PRODUCTS US	116655	15476 W HWY 105, MONTGOMERY	GASOLINE	06/29/2005	1B	1A	E,Q	
			STOP IN GROCERY	113955	FM 2090, SPLENDORA	GASOLINE, DIESEL	03/24/1999	2	2A	E,Q	
			STOP N SERV JAMES H KIM	111006	25121 FM 1314, PORTER	GASOLINE	05/02/1996	2	4	E,Q	
			STUBBS PETROLEUM CO INC	109988	HWY 59, NEW CANEY	UNKNOWN	06/26/1995	2	6	E,Q	
			SUBREENA ENTERPRISES	116067	14626 W HWY 105, MONTGOMERY	UNKNOWN	03/25/2004	1B	1A	E,Q	
			THE ROYAL HILL CO	114806	130 S TRADE CENTER PKWY, CONROE	GASOLINE, DIESEL	11/22/1999	2	2A	E,Q	
			THE WOODLANDS FIRE DEPT	111814	9951 GROGANS MILL RD, THE WOODLANDS	GASOLINE, DIESEL	10/03/1996	2	4	E,Q	
			TXDOT	105412	RT 3, CONROE	GASOLINE	11/25/1992	2	2A	E,Q	
		*	TXDOT	116733	209 N DANVILLE ST, WILLIS	GASOLINE	06/20/2005	2	6	E,Q	
		*	TXDOT	116734	114 S DANVILLE ST, WILLIS	GASOLINE	06/08/2005	2	6	E,Q	
			VINING ENTERPRISES INC	116206	21802 FM 1488, MAGNOLIA	UNKNOWN	03/18/2004	2	6	E,Q	
			WALDEN ON LAKE CONROE	095269	12050 MELVILLE RD, CONROE	GASOLINE	03/30/1990	2	2A	E,Q	
		*	WASH DEPOT INC	116642	2502 W DAVIS ST, CONROE	GASOLINE	02/08/2005	1B	1A	E,Q	
			WHITAKER TRAVIS	110084	415 MAGNOLIA BLVD, MAGNOLIA	UNKNOWN	12/21/1995	2	2A	E,Q	
		*	WINNERS CORNERS INC	116605	23780 LOOP 494, PORTER	GASOLINE	04/15/2005	1B	1A	E,Q	
			ZIPPS GROCERY	114768	23870 W FM 1314, PORTER	GASOLINE	09/17/1999	2	6	E,Q	
	RMD/CA										
			EXXON COMPANY USA	23417	CRIGHTON RD CONROE 77305	PCP, TPH	05/24/1990	2B	5	EQV2	
	RMD/DCRP										
			GROGAN'S CENTRE ONE	23	502 SAWDUST, THE WOODLANDS	CHLORINATED SOLVENTS	04/18/2005	0B, 2B, 5B	2A	E	
	RMD/SC										
			CONROE CREOSOTING	FILED BY SITE NAME	1776 E DAVIS ST; HIGHWAY 105 E BOX 9, CONROE, TX.	CREOSOTE COMPONENTS		5A, 3D, 2B&D,1 D	5D& E	E,Q,V1,2, 3	
			UNITED CREOSOTING CO	FILED BY SITE NAME	HILBIG RD AND 2ND ST, CONROE, TX	PENTACHLOROPHENOL, NAPTHALENE, POLYAROMATIC HYDROCARBONS, BENZO(A)PYRENE		5A, 3D, 2B&D, 1D	5E	E,Q,V2,3	
	RMD/VC										
			CHARLIE BURCH PITS	0421	RICHARDS ROAD, SPRING	METALS, TPH, VOCS	12/17/1996		2,5	E	
			FORMER TEXAS PUP SITE	1072	640 US HIGHWAY 75 NORTH, WILLIS	TPH, PAHS	10/19/1999		2A	E	
			NESBIT'S CLEANER RESEARCH	1582	4747 RESEARCH FOREST DRIVE, THE WOODLANDS	VOCS, CHLORINATED SOLVENTS	04/11/2003		3	E	
			VILLAGE CLEANERS - THE WOODLANDS	1558	4775 WEST PANTHER CREEK DRIVE, THE WOODLANDS	VOCS	01/28/2003		2	E	
	RMD/VCIO										
			CHARLIE BURCHIOP SITES	321	1106 FORESTBURG DRIVE, SPRING	VOCS	09/18/2002		1B	E	
			HOBBY LOBBY	344	501 SAWDUST ROAD, SPRING	VOCS, CHLORINATED SOLVENTS	02/13/2003		6	E	
			HOME DEPOT #6516	124	19103 IH- 45, CONROE	TPH, BTEX	07/29/1999		0	E	
			PARKWOOD I AND PARKWOOD II	326	10055 GROGAN' S MILL ROAD, THE WOODLANDS	VOCS, TPH	10/02/2002		1B	E	

TABLE 1
GROUNDWATER CONTAMINATION CASE DESCRIPTION BY COUNTY
TEXAS COMMISSION ON ENVIRONMENTAL QUALITY

COUNTY	DIVISION	NEW CASES	FILE NAME	FILE NUMBER	LOCATION	CONTAMINATION DESCRIPTION	DATE	ENFORCEMENT STATUS		DATA QUALITY	SECTION 5.236
MONTGOMERY											
	WPD/MSW		WESTERN WASTE OF TEXAS LLC LANDFILL	MSW00081 A	4.5 MILES EAST OF INTERSTATE 45 ON NORTH LOOP 336 EAST	MW-9: VOCS (1,1-DICHLOROETHANE, CIS-1,2-DICHLOROETHYLENE)	12/31/2004	2B	2A	E,Q,V2	
MOORE											
	RMD/PST		FIRST STATE BANK OF DUMAS	096903	HWY 287, CACTUS	GASOLINE, DIESEL	08/13/1990	2	2A	E,Q	
			JACK OLDHAM OIL CO	113555	513 N DUMAS AVE, DUMAS	GASOLINE, DIESEL	10/21/1998	2	6	E,Q	
	RMD/CA										
			DIAMOND SHAMROCK REFINING CO (MCKEE)	30871	FM 119 SUNRAY 79086	BENZENE, LNAPL	02/25/1992	3B	3	E	
	RMD/SSDAT										
			CACTUS ORDNANCE WORKS	FILED BY SITE NAME	12 MI N OF DUMS	BIS(2-ETHYLHEXY) PHTHALATE		NONE	O	Q	
	RMD/VC										
			CACTUS PLANT	0411	US HWY 287 AND FM 281, CACTUS	NITRATES, METALS	12/04/1996		0	E	
		*	EXELL HELIUM PLANT	1858	6112 HELIUM PLANT ROAD, MASTERSON	VOCS, SVOCS, METALS, CHLORINATED SOLVENTS, TP	08/30/2005		2	E	
MORRIS											
	RMD/PST		HAWKINS NOEL	092592	102 HWY 67, NAPLES	GASOLINE	02/02/1989	2	6	E,Q	
			NIBLETT OIL CO	104964	104 N MAIN ST, OMAHA	GASOLINE	10/13/1992	2	6	E,Q	
	RMD/CA										
			LONE STAR STEEL CO	30093	HIGHWAY 259 S LONE STAR 75668	METALS	01/05/1985	3B	5	EQ	
			REILLY INDUSTRIES INC	30660	HIGHWAY 259 LONE STAR 75668	PHENOLS, CREOSOTE	03/01/1989	2B	4	E	
NACOGDOCHES											
	RMD/PST		LOGANSPORT FOOD MART	116172	2446 NE STALLINGS DR, NACOGDOCHES	UNKNOWN	03/17/2004	1B	1A	E,Q	
			MORGAN OIL CO	110095	1302 NORTH ST, NACOGDOCHES	GASOLINE	10/11/1995	2	2A	E,Q	
		*	NACOGDOCHES CNTY SHERIFF DEPT	116680	2306 DOUGLASS RD, NACOGDOCHES	GASOLINE	10/15/2005	5B	1A	E,Q	
			NAZA INVESTMENTS	115862	361 HWY 59, GARRISON	UNKNOWN	04/17/2003	1B	1A	E,Q	
			TAYLOR CECILIA	115805	7894 S HWY 59, NACOGDOCHES	GASOLINE, DIESEL	07/10/2003	1B	6	E,Q	
	RMD/CA										
			AMERICAN PLANT FOOD CORP	F0277	1809 BENNETT CLARK RD NACOGDOCHES 75961	NITRATES	07/28/1998	1	3,4	N/A	
			BANITA INVESTMENTS	F1541	NACOGDOCHES	VOCS	01/02/2003	2A	2A	E,Q,V2	
			RED T COIL CO	37143	5004 SOUTH ST NACOGDOCHES 75961	CHLORINATED SOLVENTS, GASOLINE CONST.	07/01/1989	2C	4	EQV	
		*	REED WEITZEL OIL	T0912	420 BREMONT ST NACODOCHES			0A	0		
	RMD/VCIO										
			BURNS, MORRIS & STEWART - BMS	10	1124 BENNETT CLARK ROAD, NACOGDOCHES	NITRATE	01/13/1998		6	E	
			FORMER SAFEWAY GROCERY STORE/ECKERD DRUGS	41	SEC STARR AVENUE AND NORTH STREET, NACOGDOCHES	BTEX, TPH	05/28/1998		6	E	
			LIBERTY HALL PARK	290	202 EAST PILAR STREET, NACOGDOCHES	VOCS, CHLORINATED SOLVENTS	03/06/2002		1B	E	
	WPD/MSW										
		*	CITY OF NACOGDOCHES LANDFILL	MSW00720	3.50 MILES N OF NACOGDOCHES CENTRAL AREA ALONG E SIDE NW LOOP 224	MW-7: ARSENIC, CHLOROBENZENE	12/31/2005	2A	2A	E,Q,V2	

TABLE 1
GROUNDWATER CONTAMINATION CASE DESCRIPTION BY COUNTY
TEXAS COMMISSION ON ENVIRONMENTAL QUALITY

COUNTY	DIVISION	NEW CASES	FILE NAME	FILE NUMBER	LOCATION	CONTAMINATION DESCRIPTION	DATE	ENFORCEMENT STATUS		DATA QUALITY	SECTION 5.236
NAVARRO											
	RMD/PST		BLACK CLARENCE R ESTATE	113153	S IH 45, ANGUS	GASOLINE	05/15/1998	2	2A	E,Q	
			CONOCO INC	112118	856 W 2ND AVE, CORSICANA	UNKNOWN	02/18/1997	2	2A	E,Q	
			CORSICANA NATIONAL BANK	092984	222 S 7TH ST, CORSICANA	GASOLINE	04/07/1989	2	2A	E,Q	
			CORSICANA NATIONAL BANK	102616	HWY 31, KERENS	GASOLINE, UNKNOWN	09/19/1991	2	2A	E,Q	
			KASTER MICHAEL	097348	301 W COLLIN ST, CORSICANA	GASOLINE	11/26/1990	2	6	E,Q	
			NAVARRO COUNTY AUDITOR	114034	102 S SECOND, BLOOMING GROVE	GASOLINE, DIESEL	01/06/1999	2	2A	E,Q	
		*	NAVARRO COUNTY AUDITOR	114033	E HWY 31, KERENS	GASOLINE, DIESEL	01/06/1999	2	2A	E,Q	
			PHILLIPS GROCERY	098901	2821 W 7TH AVE, CORSICANA	GASOLINE	05/10/1991	2	2A	E,Q	
			SUMMERALL S R MS	099670	221 S 7TH ST, CORSICANA	GASOLINE	09/16/1991	2	6	E,Q	
			VALUE STAR INC	103045	2050 E HWY 31, CORSICANA	GASOLINE	06/09/1992	2	6	E,Q	
			WINTERS OIL CO	095414	600 N BEATON, CORSICANA	GASOLINE	05/09/1990	2	6	E,Q	
			WINTERS OIL CO	112257	1355 FM 667, PURDON	GASOLINE	04/24/1997	2	2A	E,Q	
	RMD/CA										
			CHEVRON PIPELINE CO	31863	STATE HIGHWAY 31 E DAWSON / PURDON 76639	BTEX,TPH	03/30/1987	3C	2,3,5	EQV2	
			HWY 31 & REGAL	T1895	HWY 31 & REGAL, CORSICANA 75109	METALS	08/04/2003	OA	1	E,Q	
			IVIE TRUCKING & HOG FARM	F0887	FM 1126, RICE, TX. 75155	TPH	07/10/2003	3B	2	E,Q	
	WPD/MSW										
			CITY OF CORSICANA LANDFILL	MSW02190	0.66 MILE SE OF THE US 45 AND STATE HIGHWAY 31 INTERSECTION 0.2 MILE N OF MAGNOLIA LAKE	MW-7: VOCS (BENZENE, 1,4 DICHLOROBENZENE, CIS-1,2 DICHLOROETHENE, ETHYL BENZENE, METHYLENE CHLORIDE, PCE, TCE); MW-6: NITRATE; MW-6, 7, 8, 9 (CHROMIUM)	07/24/2000	2B	4,5	E,Q,V1,2	
NEWTON											
	RMD/PST		CAMPBELL OIL CO	113558	107 KAUFMAN ST, NEWTON	GASOLINE, DIESEL	10/29/1998	2	2A	E,Q	
			E TEX OIL CO OR KP OIL	091005	RT 2, MIDWAY	GASOLINE	06/09/1983	1B	1A	E,Q	
			NOLAN OIL CO	112296	S HWY 87, CALL	GASOLINE, DIESEL	04/14/1997	2	4	E,Q	
			TERRILL PETROLEUM	111363	FM 1415, WIERGATE	GASOLINE	07/16/1996	2	2A	E,Q	
	RMD/VC										
			LOUISIANA PACIFIC - BON WIER LANDFILLS	1703	HIGHWAY 363 EAST, BON WIER	METALS	06/03/2004		6A	E	
NOLAN											
	RMD/PST		BILL BURNS OIL CO	098714	301 W 1ST, SWEETWATER	GASOLINE	03/25/1991	2	2A	E,Q	
			BILL BURNS OIL CO	109939	2001 LAMAR, SWEETWATER	GASOLINE	09/29/1995	2	2A	E,Q	
			FISCA OIL CORP	115472	200 HAILEY ST, SWEETWATER	GASOLINE	11/15/2001	2	2A	E,Q	
			HARRELL BOB	094363	1210 W BROADWAY, SWEETWATER	GASOLINE	11/21/1989	2	2A	E,Q	
			SKINNYS INC	110097	1811 LAMAR, SWEETWATER	GASOLINE	04/05/1995	2	2A	E,Q	
			SKINNYS INC	110098	2100 LAMAR, SWEETWATER	GASOLINE	05/12/1995	2	2A	E,Q	
			STROMAN OIL CO INC	091144	2ND, MARYNEAL	GASOLINE	06/18/1986	5B	4	E,Q	
			TRAVELCENTERS OF AMERICA, INC.	109857	IH 20 RD, SWEETWATER	GASOLINE, DIESEL	08/10/1995	2	2A	E,Q	
	RMD/CA										
			GULF REFINERY (FORMER)	52139	STATE HIGHWAY 710 SWEETWATER 79556	BENZENE, XYLENE, TPH, AS, HG	06/30/1988	2C	2	EQV	
	RMD/VCIO										
			VACANT LAND/PROPOSED AUTOZONE	39	1201 - 1205 LAMAR STREET, SWEETWATER	BTEX, TPH	05/22/1998		6	E	

TABLE 1
GROUNDWATER CONTAMINATION CASE DESCRIPTION BY COUNTY
TEXAS COMMISSION ON ENVIRONMENTAL QUALITY

COUNTY / DIVISION	NEW CASES	FILE NAME	FILE NUMBER	LOCATION	CONTAMINATION DESCRIPTION	DATE	ENFORCEMENT STATUS		DATA QUALITY	SECTION 5.236
NUECES										
FOD		ENCYCLE SEEP		ADJACENT TO ENCYCLE FACILITY NEAR UNION PACIFIC RAILROAD, CORPUS CHRISTI	FREE-PHASE HYDROCARBON SEEP	04/25/2003	2D	2B		
RMD/PST										
		AIR LOGISTICS	115173	302 INTERNATIONAL DR, CORPUS CHRISTI	JET FUEL	02/08/2001	2	2A	E,Q	
	*	ALAMO CONCRETE PRODUCTS LTD	116685	6129 AGNES RD, CORPUS CHRISTI	GASOLINE	06/16/2004	1B	1A	E,Q	
		AMERICAN PAWN SUPERSTORES	114720	5857 LEOPARD ST, CORPUS CHRISTI	GASOLINE	08/18/1999	2	6	E,Q	
		CALLAWAY & CO	098907	1002 MCBRIDE LN, CORPUS CHRISTI	GASOLINE	05/06/1991	2	6	E,Q	
		CENTRAL POWER & LIGHT	101958	2510 LIPAN ST, CORPUS CHRISTI	UNKNOWN	10/17/1992	2	4	E,Q	
		CERVANTES STEVE	101684	521 MCBRIDE LN, CORPUS CHRISTI	GASOLINE	02/10/1992	2	6	E,Q	
		CITY OF CORPUS CHRISTI	091808	1024 SAM RANKIN, CORPUS CHRISTI	DIESEL	04/14/1988	2	4	E,Q	
		CITY OF CORPUS CHRISTI	109850	1550 HORNE RD, CORPUS CHRISTI	DIESEL	09/06/1995	2	6	E,Q	
		COASTAL BEND RENT A CAR INC	104602	PINSON DR, CORPUS CHRISTI	GASOLINE	09/09/1992	2	6	E,Q	
		COASTAL MART INC	101248	9360 LEOPARD, CORPUS CHRISTI	GASOLINE	12/13/1991	2	4	E,Q	
		COASTAL MART INC	110060	3002 MCKENZIE, CORPUS CHRISTI	GASOLINE	12/20/1995	2	6	E,Q	
		COASTAL MART INC	115285	5801 EVERHART RD, CORPUS CHRISTI	GASOLINE	08/01/2001	2	2A	E,Q	
		COASTAL MART INC	115317	5702 LEOPARD ST, CORPUS CHRISTI	GASOLINE	08/17/2001	2	2A	E,Q	
		COASTAL MART INC	115447	2042 GOLLIHAR RD, CORPUS CHRISTI	GASOLINE	08/01/2001	2	6	E,Q	
		COASTAL MART INC	115905	HWY 77, DRISCOLL	GASOLINE	08/15/2001	2	6	E,Q	
		COASTAL TRANSPORT CO INC	095318	821 CORN PRODUCTS RD, CORPUS CHRISTI	GASOLINE	01/02/1990	2	6	E,Q	
		CORPUS CHRISTI NAVAL STATION	091734	FUEL FARM 216, CORPUS CHRISTI	UNKNOWN	03/15/1988	2	4	E,Q	
		CORPUS CHRISTI NAVAL STATION	096711	TANK SITE 290, CORPUS CHRISTI	DIESEL	09/17/1990	2	2A	E,Q	
		CORPUS CHRISTI NAVAL STATION	101358	BLDG 1153A, CORPUS CHRISTI	GASOLINE	12/31/1991	2	2A	E,Q	
		CORPUS CHRISTI NAVAL STATION	101682	TANK SITE H1000, CORPUS CHRISTI	KEROSENE	01/21/1992	2	2A	E,Q	
		CORPUS CHRISTI NAVAL STATION	105847	BLDG 1263, CORPUS CHRISTI	GASOLINE	12/10/1992	2	2A	E,Q	
		CPH INVESTMENTS	097914	HWY 77, ROBSTOWN	DIESEL	01/23/1991	2	2A	E,Q	
		DE VILLE LARRY & JANICE	115796	4802 S PADRE ISLAND DR, CORPUS CHRISTI	GASOLINE	06/03/2003	2	2A	E,Q	
		DEAN DEANNA	108101	5501 LEOPARD LN, CORPUS CHRISTI	GASOLINE	04/14/1994	2	4	E,Q	
		DELTA STEEL	109798	303 NAVIGATION, CORPUS CHRISTI	GASOLINE	09/22/1995	2	6	E,Q	
		DIAMOND SHAMROCK REF & MKTG CO	094559	3401 LEOPARD, CORPUS CHRISTI	GASOLINE	01/03/1990	2	4	E,Q	
		DIAMOND SHAMROCK REF & MKTG CO	099574	100 E 6TH AVE, DRISCOLL	GASOLINE	07/19/1991	2	6	E,Q	
		DIAMOND SHAMROCK REF & MKTG CO	102833	5656 EVERHART, CORPUS CHRISTI	GASOLINE	04/28/1992	2	4	E,Q	
		DIAMOND SHAMROCK REF & MKTG CO	115748	1724 MORGAN ST, CORPUS CHRISTI	UNKNOWN	06/03/2003	2	2A	E,Q	
		DRISCOLL PROPERTIES LLC	102397	FM 663, DRISCOLL	GASOLINE, DIESEL	03/24/1992	2	4	E,Q	
		FFP OPERATING PARTNERS	093511	102 W MAIN, BISHOP	GASOLINE	07/14/1989	2	2A	E,Q	
		FFP OPERATING PARTNERS	100455	S HWY 77, DRISCOLL	DIESEL	10/03/1991	2	4	E,Q	
		FFP OPERATING PARTNERS	112905	1504 2ND ST, AGUA DULCE	GASOLINE	01/20/1998	2	4	E,Q	
	*	FIRST NATIONAL BANK	116530	1402 S PORT ST, CORPUS CHRISTI	GASOLINE	02/26/2005	1B	1A	E,Q	
	*	GALLANT BENJAMIN	116509	9750 S PADRE ISLAND DR, CORPUS CHRISTI	GASOLINE	03/17/2005	2	2A	E,Q	
		GARZA MARIA	110268	4245 COLUMBIA, CORPUS CHRISTI	GASOLINE	01/12/1996	2	2A	E,Q	
		GENERAL SERVICE ADMINISTRATION	109368	6300 OCEAN DR, CORPUS CHRISTI	UNKNOWN	04/04/1995	1B	1A	E,Q	
	*	HALL LOIS	099373	4655 KOSTORYZ, CORPUS CHRISTI	GASOLINE, DIESEL, WASTE OIL	06/28/1991	2	2A	E,Q	
		HALL LOIS ESTATE OF	108352	2354 HORNE, CORPUS CHRISTI	GASOLINE	07/25/1994	2	6	E,Q	
		HARRELL T A ESTATE	112981	8005 UP RIVER RD, CORPUS CHRISTI	GASOLINE	02/25/1998	2	2A	E,Q	
		HARRISON WILLIAM O	104910	LAWRENCE ST, CORPUS CHRISTI	UNKNOWN	10/09/1992	2D	2A	E,Q	
		HUNT MCBRIDE PROPERTIES	106846	349 MCBRIDE, CORPUS CHRISTI	UNKNOWN	06/10/1993	2	4	E,Q	
		IM JON	112848	1301 S PORT, CORPUS CHRISTI	GASOLINE	01/07/1998	2	2A	E,Q	
		JOHNSTON N R ELECTRIC INC	102730	4717 WESTWAY, CORPUS CHRISTI	GASOLINE	04/22/1992	2	2A	E,Q	
		KMART CORP	108628	4717 S PADRE ISLAND DR, CORPUS CHRISTI	HYDR FLUID	04/14/1994	2	6	E,Q	
		LAR SPECIAL CO	116038	3957 SARATOGA BLVD, CORPUS CHRISTI	UNKNOWN	08/14/2003	2	6	E,Q	

TABLE 1
GROUNDWATER CONTAMINATION CASE DESCRIPTION BY COUNTY
TEXAS COMMISSION ON ENVIRONMENTAL QUALITY

COUNTY DIVISION	NEW CASES	FILE NAME	FILE NUMBER	LOCATION	CONTAMINATION DESCRIPTION	DATE	ENFORCEMENT STATUS		DATA QUALITY	SECTION 5.236
NUECES										
RMD/PST		LOPEZ MANUEL	108541	432 W MAIN ST, ROBSTOWN	GASOLINE	07/14/1994	2	4	E,Q	
		M I LLC	115372	1323 MARGUERITE ST, CORPUS CHRISTI	GASOLINE, DIESEL	04/18/2001	2	2A	E,Q	
		M.V. JONES	112107	3030 MARTIN LUTHER KING BLVD, CORPUS CHRISTI	GASOLINE	01/30/1997	2	4	E,Q	
		MALEK INC	096999	2521 ANTELOPE, CORPUS CHRISTI	GASOLINE	10/19/1990	2	2A	E,Q	
		MCCOY CORPORATION	095561	5909 HOLLY RD, CORPUS CHRISTI	GASOLINE	04/17/1990	2	2A	E,Q	
		MISTER KS HEATING & AIR CONDIT	113864	1701 S STAPLES, CORPUS CHRISTI	GASOLINE	01/04/1999	2	2A	E,Q	
		NEMEC HYONG HYE	091509	5634 WEBER RD, CORPUS CHRISTI	GASOLINE	09/04/1987	2	4	E,Q	
		NUECES COUNTY	094647	5655 BUSH RD, CORPUS CHRISTI	GASOLINE	12/18/1989	2	6	E,Q	
		NUECES COUNTY	114212	201 CORN PRODUCTS RD, CORPUS CHRISTI	GASOLINE	01/07/1999	2	6	E,Q	
		OCEAN CORAL L C	108470	6902 MCARDLE, CORPUS CHRISTI	GASOLINE	06/22/1994	2	2A	E,Q	
		OIL PATCH TEXACO	110752	102 N HWY 77 BYPASS, BISHOP	UNKNOWN	04/01/1996	2	2A	E,Q	
		OMNIFLIGHT OFFSHORE	096133	302 INTERNATIONAL DR, CORPUS CHRISTI	UNKNOWN	07/10/1990	2	6	E,Q	
		ORTIZ CELESTINO AND TERESA	114769	1237 NILE DR, CORPUS CHRISTI	GASOLINE	09/17/1999	2	2A	E,Q	
		PAGAN LEWIS MOTORS	113450	3737 S PADRE ISLAND DR, CORPUS CHRISTI	GASOLINE	09/21/1998	2	2A	E,Q	
		PAULS TEXACO	096553	4742 KOSTORYZ, CORPUS CHRISTI	GASOLINE	08/23/1990	2	2A	E,Q	
		PINA TADEO	114215	307 E AVE A, ROBSTOWN	GASOLINE	01/07/1999	1B	1A	E,Q	
		PITTMANS QUICK MART	107194	4249 MCARDLE RD, CORPUS CHRISTI	GASOLINE	08/11/1993	2	6	E,Q	
		PNM INC	116319	5202 IH 37, CORPUS CHRISTI	UNKNOWN	11/04/2004	1B	1A	E,Q	
		PRONTO DISTRIBUTING INC	093208	2002 S STAPLES, CORPUS CHRISTI	GASOLINE	06/21/1989	2	2A	E,Q	
		PRONTO DISTRIBUTING INC	095752	4237 KOSTORYZ RD, CORPUS CHRISTI	GASOLINE	06/11/1990	2	4	E,Q	
		PRONTO DISTRIBUTING INC	101212	2701 S PORT, CORPUS CHRISTI	GASOLINE, DIESEL	12/11/1991	2	2A	E,Q	
		PRONTO DISTRIBUTING INC	112462	4702 KOSTORYZ, CORPUS CHRISTI	GASOLINE	06/30/1997	2	2A	E,Q	
		PYLE TOM	109829	2801 S PADRE ISLAND DR, CORPUS CHRISTI	GASOLINE, DIESEL	08/02/1995	2	6	E,Q	
		RAY WEST WAREHOUSES INC	100940	4801 BALDWIN BLVD, CORPUS CHRISTI	GASOLINE	11/05/1991	2	6	E,Q	
		RED CARPET CAR WASH INC	114160	4001-09 LEOPARD, CORPUS CHRISTI	GASOLINE	01/07/1999	2	2A	E,Q	
		ROBSTOWN STATION LLC	109968	701 E MAIN ST, ROBSTOWN	GASOLINE	11/07/1995	2	2A	E,Q	
		SCHMITT ERIK	115708	2102 AGNES, CORPUS CHRISTI	GASOLINE	02/13/2003	2	2A	E,Q	
		SEARS ROEBUCK & CO	091807	4515 AGNES, CORPUS CHRISTI	GASOLINE	04/14/1988	2	2A	E,Q	
		SHAFINURY MORTEZA	113010	5757 EVERHART, CORPUS CHRISTI	GASOLINE	03/06/1998	2	2A	E,Q	
	*	SHAFINURY MORTEZA	116430	7110 SARATOGA BLVD, CORPUS CHRISTI	GASOLINE	12/13/2004	1B	1A	E,Q	
		SIGMOR CORP	115756	4101 GOLIHAR ST, CORPUS CHRISTI	GASOLINE	12/16/2002	2	2A	E,Q	
	*	SOUTHWESTERN BELL TELEPHONE LP	116760	441 LANTANA, CORPUS CHRISTI	GASOLINE	09/19/2005	1B	1A	E,Q	
		SSP PARTNERS	094543	5555 UP RIVER RD, CORPUS CHRISTI	GASOLINE	01/08/1990	2	4	E,Q	
		SSP PARTNERS	100881	3601 S STAPLES, CORPUS CHRISTI	GASOLINE	10/29/1991	2	2A	E,Q	
		SSP PARTNERS	101492	4515 WEBER RD, CORPUS CHRISTI	GASOLINE	11/15/1991	2	2A	E,Q	
		SSP PARTNERS	101539	5701 EVERHART, CORPUS CHRISTI	GASOLINE	11/29/1991	2	6	E,Q	
		SSP PARTNERS	104117	950 1/2 E PORT, CORPUS CHRISTI	GASOLINE	08/03/1992	2	2A	E,Q	
		SSP PARTNERS	110149	2714 S STAPLES, CORPUS CHRISTI	GASOLINE	12/08/1996	2	2A	E,Q	
		SSP PARTNERS	110150	1050 NUECES BAY BLVD, CORPUS CHRISTI	GASOLINE	12/08/1995	2	4	E,Q	
		SSP PARTNERS	110343	4214 CARROLL LN, CORPUS CHRISTI	GASOLINE	01/23/1996	2	2A	E,Q	
		SSP PARTNERS	110509	10801 LEOPARD, CORPUS CHRISTI	UNKNOWN	03/08/1996	2	4	E,Q	
		SSP PARTNERS	114474	4747 S ALAMEDA, CORPUS CHRISTI	GASOLINE	02/23/1999	2	2A	E,Q	
		SSP PARTNERS INC	116323	2781 RODD FIELD RD, CORPUS CHRISTI	UNKNOWN	08/25/2004	1B	1A	E,Q	
	*	SSP PARTNERS INC	116335	14526 S PADRE ISLAND DR, CORPUS CHRISTI	GASOLINE	12/24/2003	1B	1A	E,Q	
	*	SSP PARTNERS INC	116671	5555 S STAPLES, CORPUS CHRISTI	GASOLINE	06/20/2005	1B	1A	E,Q	
	*	SSP PARTNERS INC	116764	301 IH 37 ACCESS RD, CORPUS CHRISTI	GASOLINE	04/15/2005	1B	1A	E,Q	
		SUNMART DBA SUPER GOLDEN INVES	113851	4041 A AGNES, CORPUS CHRISTI	GASOLINE	01/04/1999	2	2A	E,Q	
	*	TEXAS COMMERCE PLZ / THE RUST	116649	N CARANCAHUA, CORPUS CHRISTI	GASOLINE	05/11/2005	1B	1A	E,Q	
		TEXAS STAR INVESTMENTS	100775	5758 GREENWOOD, CORPUS CHRISTI	GASOLINE	10/22/1991	2	6	E,Q	
		ULTRAMAR DIAMOND SHAMROCK	113596	2702 S STAPLES, CORPUS CHRISTI	GASOLINE	10/30/1998	2	2A	E,Q	

TABLE 1
GROUNDWATER CONTAMINATION CASE DESCRIPTION BY COUNTY
TEXAS COMMISSION ON ENVIRONMENTAL QUALITY

COUNTY / DIVISION	NEW CASES	FILE NAME	FILE NUMBER	LOCATION	CONTAMINATION DESCRIPTION	DATE	ENFORCEMENT STATUS		DATA QUALITY	SECTION 5.236
NUECES										
RMD/PST		US ARMY CORPS OF ENGINEERS	115025	7733 ROAD F, CORPUS CHRISTI	GASOLINE, DIESEL	01/25/2000	2	2A	E,Q	
	*	VALERO	116383	9401 UP RIVER RD, CORPUS CHRISTI	GASOLINE	09/07/2004	1B	1A	E,Q	
	*	VALERO	116545	5002 UP RIVER RD, CORPUS CHRISTI	GASOLINE	04/01/2005	1B	1A	E,Q	
		WHITE LARRY	115249	2222 AIRLINE, CORPUS CHRISTI	GASOLINE	09/19/2001	2	2A	E,Q	
		WHOLESALERS INC	114906	4733 BALDWIN BLVD, CORPUS CHRISTI	UNKNOWN	03/20/2000	2	2A	E,Q	
RMD/CA										
		AMERADA HESS CORP	39033	1802 POTH LN CORPUS CHRISTI 78408	HYDROCARBONS; BTEX	07/12/1990	3B	4	E, Q	
		CELANESE LTD	30483	1901 CLARKWOOD RD CORPUS CHRISTI 78469	CR, PB, AS, PHENOL, METHANOL, ORGANICS	01/01/1983	3A	3.5	EQ	
		CHEMICAL WASTE MANAGEMENT INC	32325	6901 GREENWOOD RD CORPUS CHRISTI 78415	PHENOL,CHLOROFORM,CARBON TETRACHLORIDE,TOLUENE,ETHYLBENZENE,TCE	04/14/1988	3A	4,5	E,Q,V,2,3	
		CITGO REFINING AND CHEMICALS CO	30532	1801 NUECES BAY BLVD CORPUS CHRISTI 78407	HYDROCARBONS	10/01/1981	3B	4	EQV1	
		CITGO REFINING AND CHEMICALS CO	32501	4809 UPRIVER RD CORPUS CHRISTI 78407	HYDROCARBONS/NAPTHA	12/06/1989	3B	4	EQV1	
		CITGO REFINING AND CHEMICALS CO	33763	7350 IH 37 CORPUS CHRISTI 78409	TPH	10/25/1993	1	6	EQV	
		COASTAL STATES CRUDE GATHERING CO	39988	DRISCOLL	VOCS, SVOCS, TPH, LNAPLS	10/23/1989	2B	6	EQV2	
		CORPUS CHRISTI NAVAL AIR STATION	30479	11001 D ST CORPUS CHRISTI 78419	1,1-DCE, CIS-1,2-DCE, BENZENE, CHLOROBENZENE, TCE, VC	03/13/1987	3A	3,4,5	E,Q,V,2	
		ELEMENTIS CHROMIUM LTP INC	31661	3800 BUDDY LAWRENCE DR CORPUS CHRISTI 78408	CHROME, HYDROCARBONS	01/01/1980	3B	4	E	
		EQUISTAR CHEMICALS LP (FMR OXYCHEM PETROCHEMICALS INC)	31685	1501 MCKENZIE RD CORPUS CHRISTI 78410	BENZENE	08/11/1998	1B	4	E	
		FLINT HILLS RESOURCES	30529	2825 SUNTIDE RD CORPUS CHRISTI 78409	FREE AND DISSOLVED PHASE HYDROCARBONS	10/01/1981	3A,B	3,4,5	EQV	
		HALE DUSTING SERVICE	32963	CR 44 ROBSTOWN 78380	ARSENIC	03/20/1985	3B	2A	E,Q,V2	
		INDUSTRIAL METALS CO	31251	3000 AGNES ST CORPUS CHRISTI 78405	CHLORINATED BENZENE COMPOUNDS	11/01/1996	4A	5	EQV2	
		KOCH REFINING COMPANY LP (FMR SOUTHWESTERN REFINING CO)	30033	1607 NUECES BAY BLVD CORPUS CHRISTI 78408	HYDROCARBONS	06/22/1989	3B	3	EQV23	
		QUALITY MACHINE & EQUIPMENT CO	52134	1432 E HIGHWAY 44 ROBSTOWN 78380	METALS - CR	06/06/1993	4A	0	EQ	
		SHORES AG AIR, INC.	33219	HWY 44 ROBSTOWN 73830	ARSENIC	08/27/1999	3	2	E,Q	
		TEXAS ECOLOGISTS INC (TECO)	50052	PETRONILLA RD ROBSTOWN 78380	BENZENE, C-DISULFIDE, CRESOL, CHL-BENZEN	02/17/1987	3	4,5	EQV23	
		TEXAS MOLECULAR	83093	CORPUS CHRISTI	SVOC'S, VOC	07/16/1998	3A	2A	EQ	
		TICONA POLYMERS INC (FMR CELANESE ENGINEERING RESINS)	30084	HIGHWAY 77 BISHOP 78343	ORGANICS, METALS	02/24/1987	3A	5A	E,Q,V,2,3	
		VALERO REFINING CO	30478	5900 UP RIVER RD CORPUS CHRISTI 78407	PETROLEUM HYDROCARBONS	07/01/1988	2D	4	V3	
		VALERO REFINING CO (FMR COASTAL REFINING & MARKETING INC)	30530	1300 CANTWELL LN CORPUS CHRISTI 78408	HYDRDOCARBONS, BTEX	01/01/1989	4A	4	EQV2	
		VALERO TERMINAL(CORPUS CHRISTI)	31761	2700 TEXACO RD	VOCS, HYDROCARBONS	06/07/2002	2B	1,2,3	E,Q	
RMD/DCRP										
	*	A-1 DRY CLEANERS	54	4200 SOUTH ALAMEDA, CORPUS CHRISTI	CHLORINATED SOLVENTS / HYDROCARBONS	12/21/2005	5B	2A	E	
RMD/SC										
		BALDWIN WASTE OIL	FILED BY SITE NAME	ON COUNTY RD 44, 0.1 MILE WEST OF INTERSECTION WITH FM 1889 IN ROBSTOWN, TX	BENZENE		5B, 4A, 3B, 2B, 1B	5E	E,Q,V1,2, 3	
		INDUSTRIAL ROAD / INDUSTRIAL METALS	FILED BY SITE NAME	3000 AGNES ROAD, CORPUS CHRISTI, TX	1-2-4 TRICHLOROBENZENE, ARSENIC, LEAD		5B, 3B, 2B, 1A	2B	E,Q,V1,2, 3	

TABLE 1
GROUNDWATER CONTAMINATION CASE DESCRIPTION BY COUNTY
TEXAS COMMISSION ON ENVIRONMENTAL QUALITY

COUNTY	DIVISION	NEW CASES	FILE NAME	FILE NUMBER	LOCATION	CONTAMINATION DESCRIPTION	DATE	ENFORCEMENT STATUS		DATA QUALITY	SECTION 5.236
NUECES											
	RMD/SSDAT		ROGERS DELINTED COTTON SEED	FILED BY SITE NAME	SH 77, NORTH OF ROBSTOWN	ARSENIC		5A	O	Q	
	RMD/VC										
			COMMERCIAL METALS COMPANY	0222	4614 AGNES STREET, CORPUS CHRISTI	METALS AND PCBS	04/02/1996		2A	E	
			HOLMAN BOILER WORKS	0244	3921 AGNES STREET, CORPUS CHRISTI	BTEX	04/29/1996		0	E	
			INNOVATIVE VALVE TECHNOLOGIES, INC. (INVATEC)	0886	1150 SOUTHERN MINERALS ROAD, CORPUS CHRISTI	SOLVENTS	12/08/1998		5	E	
			KOCH PIPELINE	1375	940 NAVIGATION BLVD CORPUS CHRISTI	PETROLEUM HYDROCARBONS	08/07/2001		6D	E	
			LAS PALMAS SHOPPING CENTER	1722	6009 WEBER ROAD, CORPUS CHRISTI	CHLORINATED SOLVENTS	07/23/2004		2	E	
			LOT 2 BLOCK 1, GOLDSTON ADDITION	1086	1638 GOLDSTON ROAD, CORPUS CHRISTI	METALS	12/01/1999		0	E	
			MCBRIDE LANE TRUCK STOP	0494	INTERSTATE 37 AND MCBRIDE LANE, CORPUS CHRISTI	TPH	03/24/1997		0	E	
		*	SWC FLYNN PARKWAY @ SPID	1820	SWC FLYNN PARKWAY @ SPID, CORPUS CHRISTI	METALS	05/09/2005		6A	E	
	RMD/VCIO										
			101 NORTH SHORELINE BOULEVARD	81	101 NORTH SHORELINE BOULEVARD, CORPUS CHRISTI	BTEX	12/11/1998		6	E	
			101 SHORELINE LTD.	245	101 SHORELINE LTD.	VOCS	07/09/2001		6	E	
			HEB CORPUS CHRISTI STORE 3	365	3500 LEOPARD STREET, CORPUS CHRISTI	VOCS	06/02/2003		0	E	
			MAGILL PROPERTY	212	1316 - 1336 SOUTH STAPLES STREET, CORPUS CHRISTI	VOCS, TPH	01/10/2001		6	E	
		*	SAM KANE BEEF PROCESSORS, INC.	519	9001 LEOPARD STREET, CORPUS CHRISTI	CHLORINATED SOLVENTS			1B	E	
	WQD/WQAS										
			CENTRAL POWER & LIGHT	WQ01490	BARNEY M. DAVIS POWER STATION, 4301 WALDRON DR., CORPUS CHRISTI	CHLORIDE, TDS	12/09/1992	1B	2	E,Q	
OCHILTREE											
	RMD/SC		CITY OF PERRYTON WELL 2	FILED BY SITE NAME	MUNICIPAL WELL #2, PERRYTON	CARBON TETRACHLORIDE, NITRATES		5A, 3D, 2B&D, 1A	5E	E,Q,V1,2, 3	
ORANGE											
	RMD/PST		ASGHER SHEZAD HUSSAIN	091726	1519 N 37TH ST, ORANGE	GASOLINE	01/29/1988	2	6	E,Q	
		*	BREWER DAVID	116550	1055 N MAIN ST, VIDOR	GASOLINE	05/04/2005	1B	1A	E,Q	
			BROOKSHIRE BROTHERS	105272	401 16TH, ORANGE	GASOLINE	12/14/1992	2	2A	E,Q	
			CAMPBELL TAYLOR OIL CO	091278	1025 TEXAS AVE, BRIDGE CITY	GASOLINE	02/16/1987	2	2A	E,Q	
			COOK MELVIN	095658	FM 1130, ORANGE	GASOLINE	05/22/1990	2	6	E,Q	
			CRAFT OIL CO	100241	1001 PARK AVE, ORANGE	GASOLINE	09/03/1991	2	6	E,Q	
			CRAFT OIL CO	106836	1402 16TH ST, ORANGE	GASOLINE	04/19/1993	2	2A	E,Q	
		*	CRAFT OIL CO	116399	1805 TEXAS AVE, BRIDGE CITY	GASOLINE	03/04/2003	1B	1A	E,Q	
			DATARI ENTERPRISE INC	112640	1107 CORDERY, ORANGE	GASOLINE	09/23/1997	2	2A	E,Q	
		*	DIAMOND SHAMROCK REF & MKT	116443	1427 STRICKLAND, ORANGE	GASOLINE	12/01/2004	1B	1A	E,Q	
			DUPONT E I	115138	FM 1006, ORANGE	GASOLINE	03/01/2001	2	6	E,Q	
			FARMER BOYS CATFISH INTL INC	115129	2308 LUTCHER DR, ORANGE	GASOLINE	03/01/2001	2	6	E,Q	
			GORHAM TOM	104670	8628 N HWY 87, ORANGE	GASOLINE	09/10/1992	2	4	E,Q	
			L M DAIGLE OIL CO	100817	705 TEXAS AVE, BRIDGE CITY	GASOLINE	01/02/1991	2	2A	E,Q	
			MARTIN MATTHEWS	112630	2210 S MAIN, VIDOR	UNKNOWN	09/19/1997	2	2A	E,Q	
			NORMAN HIGHWAY CONTRACTOR INC	114369	3302 WOMACK RD, ORANGE	GASOLINE, DIESEL	02/19/1999	2	2A	E,Q	
			NORTH STAR STEEL TEXAS	114915	OLD HWY 90, ROSE CITY	DIESEL	11/15/1999	2	2A	E,Q	
			P U & J INC	114728	9132 N HWY 87, ORANGE	GASOLINE	08/25/1999	2	2A	E,Q	
			PAK OIL CO	113176	3701 N 16TH ST, ORANGE	GASOLINE	05/15/1998	2	2A	E,Q	

TABLE 1
GROUNDWATER CONTAMINATION CASE DESCRIPTION BY COUNTY
TEXAS COMMISSION ON ENVIRONMENTAL QUALITY

COUNTY	DIVISION	NEW CASES	FILE NAME	FILE NUMBER	LOCATION	CONTAMINATION DESCRIPTION	DATE	ENFORCEMENT STATUS		DATA QUALITY	SECTION 5.236
ORANGE											
	RMD/PST		PRIDDY OIL CO	114363	3400 EDGAR BROWN DR, ORANGE	GASOLINE	03/12/1999	2	6	E,Q	
			PRIDDY OIL CO	115081	2501 WESTERN AVE, ORANGE	UNKNOWN	11/14/2000	1B	1A	E,Q	
			STATE LEAD PERFORMING	114978	84 GREEN AVE, ORANGE	UNKNOWN	05/30/2000	5B	2A	E,Q	
		*	T & M MANAGEMENT	114751	IH 10, VIDOR	GASOLINE	12/18/1998	1B	1A	E,Q	
			TXDOT	114754	4480 N MAIN, VIDOR	UNKNOWN	09/01/1999	2	2A	E,Q	
			TXDOT	115077	4410 N MAIN, VIDOR	UNKNOWN	10/26/2000	2	2A	E,Q	
			VALERO	116183	7523 E IH 10, ORANGE	UNKNOWN	06/07/2004	1B	1A	E,Q	
			WEISMAN BARRY R	094417	2323 LUTCHER, ORANGE	GASOLINE	01/25/1990	2	6	E,Q	
			WILLIAMS GROVER	113479	5470 CHURCH ST, MAURICEVILLE	GASOLINE	11/06/1998	5B	2A	E,Q	
			WILLIAMS TRAVEL CENTER INC	092692	2205 HWY 62, ORANGE	GASOLINE, DIESEL	10/03/1988	2	2A	E,Q	
	RMD/CA										
			CHEVRON CHEMICAL CO	30015	FM 1006 ORANGE 77630	AS,CD,ORGANICS	12/15/1997	2A	2A	E	
			EI DUPONT DE NEMOURS & CO	30019	DUPONT DR ORANGE 77631	CHLOROBENZENE	08/01/1987	3A	5	E,Q,V,2	
			FIRESTONE SYNTHETIC RUBBER & LATEX	30581	FM 1006 ORANGE 77630	GASOLINE,METALS (CR,CU,HG,P)	01/01/1985	1B, 3B	2A	EQV23	
			TE PRODUCTS PIPELINE CO. - TEPPCO	T1833	16832 FM 105	BTEX	05/22/2003	0B	2A	EQ	
	RMD/SC										
			SPECTOR SALVAGE YARD	FILED BY SITE NAME	JACKSON AVENUE & 10TH STREET, ORANGE, TX	CARBON TETRACHLORINE, CHLOROFORM, METHYLENE CHLORIDE		5B, 2B, 1B	2B	E,Q,V,2,3	
			TRIANGLE CHEMICAL CO	FILED BY SITE NAME	TRIANGLE CHEMICAL CO.- SOUTH ORANGE CO. AIRPORT ON SH 87, BRIDGE CITY	BENZINE, ETHYLBENZENE, CHLOROBENZENE, 1-1 & 1-2 DICHLOROETHENE, METHYLENE CHLORIDE, TOLUENE, VINYL C		5B, 3D, 2B&D,1 B	5D& E	E,Q,V2,3	
PALO PINTO											
	RMD/PST		E Z MART STORES INC	115066	3103 E HUBBARD, MINERAL WELLS	UNKNOWN	10/09/2000	1B	1A	E,Q	
		*	ELLIS BILLIE JEAN	116626	86937 IH 20, SANTO	GASOLINE	07/27/2005	1B	1A	E,Q	
			MARTIN OIL CO	114530	606 CEDAR ST, PALO PINTO	GASOLINE	04/05/1999	1B	1A	E,Q	
			MONIR QUASEEM U	112539	73485 IH 20, GORDON	DIESEL	07/31/1997	2	2A	E,Q	
			OSHIELDS DEBORAH OR CHARLES	114613	3709 FM 3028, MINERAL WELLS	GASOLINE	05/27/1999	2	6	E,Q	
			PALO PINTO BUILDING CORP	114123	801 W HUBBARD, MINERAL WELLS	GASOLINE, DIESEL	01/06/1999	2	2A	E,Q	
			PETROLEUM WHOLESALE INC	091101	604 SE 1ST ST, MINERAL WELLS	GASOLINE	08/01/1986	2	2A	E,Q	
			SANDFORD OIL CO INC	112774	3400 S HWY 281, MINERAL WELLS	GASOLINE, DIESEL	11/13/1997	2	6	E,Q	
		*	TXDOT	116659	4015 S FM 919, GORDON	GASOLINE	06/26/2005	1B	1A	E,Q	
			VELVET HOPE THE WINDSOR CORP	116328	701 SE 1ST ST, MINERAL WELLS	UNKNOWN	10/04/2004	1B	1A	E,Q	
	RMD/CA										
			FORT JACOB WOLTERS	T1622	MINERAL WELLS	LEAD,BENZO(A)FLOURAN THENE, BENO(K)FLOURANTHEN, BENZO(A)PYRENE, NAPTHALENE, BENZENE, TRIMETHYLBENZENE	08/26/2000	5A	2A	EQ	
			PHILLIPS COMPONENTS	86065	MINERAL WELLS	CHLORINATED SOLVENTS	02/18/1986	2A	2	E	
PANOLA											
	RMD/PST		ADAMS OIL CO	112894	HWY 124, BECKVILLE	GASOLINE, DIESEL	01/22/1998	2	2A	E,Q	
			BESSERE CORP	109328	902 W PANDA, CARTHAGE	GASOLINE	03/21/1995	1B	1A	E,Q	
			FFP OPERATING PARTNERS	092781	1107 W SABINE, CARTHAGE	GASOLINE	03/30/1989	2	4	E,Q	
			HOFMEISTER CARL	104491	224 E SABINE, CARTHAGE	GASOLINE, WASTE OIL	08/27/1992	2	2A	E,Q	
			KIRKLAND OIL CO	099243	HWY 149, BECKVILLE	GASOLINE	06/07/1991	2	2A	E,Q	
			MORTON JACK	099705	701 N ST MARY ST, CARTHAGE	GASOLINE	07/31/1991	5B	6	E,Q	

TABLE 1
GROUNDWATER CONTAMINATION CASE DESCRIPTION BY COUNTY
TEXAS COMMISSION ON ENVIRONMENTAL QUALITY

COUNTY / DIVISION	NEW CASES	FILE NAME	FILE NUMBER	LOCATION	CONTAMINATION DESCRIPTION	DATE	ENFORCEMENT STATUS		DATA QUALITY	SECTION 5.236
PANOLA										
RMD/PST		SOAPE DAVID	114152	S HWY 59, CARTHAGE	GASOLINE, DIESEL	01/07/1999	2	6	E,Q	
		STATE LEAD PERFORMING	111271	HWY 79, CARTHAGE	GASOLINE	07/01/1996	5B	6	E,Q	
		YOUNGBLOOD OIL CO	107025	202 W PANOLA, CARTHAGE	WASTE OIL, GASOLINE	07/15/1993	2	2A	E,Q	
		YOUNGBLOOD OIL CO	110880	FM 1971 RD, LONG BRANCH	UNKNOWN	04/29/1996	2	6	E,Q	
PARKER										
RMD/PST		97 CIRCLE S CONVENIENCE STORES	112365	2034 FORT WORTH HWY, WEATHERFORD	GASOLINE	05/12/1997	2	2A	E,Q	
		ALBERTSONS INC	115166	FORT WORTH, WEATHERFORD	GASOLINE	05/04/2001	2D	2A	E,Q	
		BURNS COUNTRY PALACE	104502	1010 PEASTER HWY, WEATHERFORD	GASOLINE	10/19/1992	2	2A	E,Q	
		COLLINS OIL CO	113358	1015 N MAIN, WEATHERFORD	GASOLINE	07/22/1998	2	2A	E,Q	
		CONVENIENCE PLUS INC	113678	1111 FORT WORTH HWY, WEATHERFORD	GASOLINE	11/23/1998	2	2A	E,Q	
		MOUGHON OIL CO	092778	1001 N MAIN ST, WEATHERFORD	GASOLINE	02/16/1989	5B	2A	E,Q	
	*	OBANNON LINDA	116475	10506 MINERAL WELLS HWY, WEATHERFORD	GASOLINE	03/03/2005	1B	1A	E,Q	
	*	PIGG BILLY	116505	4299 KNOB HILL RD, AZLE	GASOLINE	03/28/2005	1B	1A	E,Q	
		QUALITY TRAILER PARTS PROCHARD	116063	528 MAIN ST, AZLE	UNKNOWN	11/18/2003	1B	1A	E,Q	
		RICHARD STROUD OIL CO	115885	416 PALO PINTO ST, WEATHERFORD	GASOLINE	09/03/2003	1B	1A	E,Q	
		RICHARD STROUD OIL CO	116068	3202 E IH 30, HUDSON OAKS	UNKNOWN	01/08/2004	1B	1A	E,Q	
		ROADSIDE STATIONS	106747	100 E HWY 199, SPRINGTOWN	GASOLINE	06/03/1993	2	2A	E,Q	
		SCOTT V S	113321	200 FORT WORTH HWY, WEATHERFORD	GASOLINE	07/08/1998	2	2A	E,Q	
		STATE LEAD PERFORMING	114820	501 N MAIN, WEATHERFORD	GASOLINE	12/01/1999	5B	4	E,Q	
		THE C D HARTNETT COMPANY	116292	1002 E COLUMBIA ST, WEATHERFORD	UNKNOWN	08/24/2004	1B	1A	E,Q	
		TRIPLE C ENERGY CO	112202	102 E IH 20, WEATHERFORD	GASOLINE	03/26/1997	2	2A	E,Q	
		WAG A BAG FOOD STORES	114304	3698 FM 51 N, WEATHERFORD	GASOLINE	01/11/1999	2	2A	E,Q	Y
		YOUNGS FINA STATION	101369	HWY 199, SPRINGTOWN	GASOLINE	01/30/1992	1B	1A	E,Q	
RMD/CA										
		ARCO PIPELINE CO	F0500	FM 5 ALEDO 76008	BTEX, MTBE	05/13/1999	1A	3	E,Q	
		CHEVRON PIPELINE CO	31938	HIGHWAY 1543 BROCK	BTEX; MTBE; TPH	06/01/1991	1B	3,4,5	EQV2	
		CHEVRON PIPELINE CO	T1663	TIN TOP RD WEATHERFORD	BTEX TPH	10/12/1998	0A	2B	EQV2	
		WEATHERFORD AEROSPACE INC	30117	610 W THIRD ST WEATHERFORD 76086	NI, AS, MN, PCE	03/26/1991	1A	2A	EQ	
		WEATHERFORD AEROSPACE INC	33990	1020 E COLUMBIA ST WEATHERFORD 76086	CHROMIUM, CHLORINATED SOLVENTS, TOLUENE, ETHYLBENZ, XYLENES	01/23/1998	3	2,3,4	EQ	
RMD/VC										
		PROPOSED ALBERTSON' S #4176	1237	421 FORT WORTH STREET, WEATHERFORD	PESTICIDES, TPH, PAHS, METALS	08/02/2000		5	E	
RMD/VCIO										
		ECKERD STORE	72	407 SOUTH MAIN, WEATHERFORD	PETROLEUM HYDROCARBONS	11/18/1998		6	E	
WPD/MSW										
		CITY OF WEATHERFORD LANDFILL	MSW00047	2 MILES SW OF CITY LIMITS AND SOUTH OF OLD BROCK ROAD	MW-1, 7, 11: (VOCS); MW-6 (ARSENIC)	12/31/2004	2A	2A	E,Q,V2	
PARMER										
RMD/PST		WILCOX TERRY C O ROY RILEY	112957	1011 GRAND AVE, FRIONA	GASOLINE	02/05/1998	1B	1A	E,Q	
PECOS										
RMD/PST		COLES JAMES E ESTATE OF	097817	101 W 6TH ST, IRAAN	GASOLINE, DIESEL	01/24/1991	5B	2A	E,Q	
		RIO GRANDE DISTRIBUTORS INC	112906	3505 W DICKENSON, FORT STOCKTON	GASOLINE	01/22/1998	2	2A	E,Q	
		SOUTHWEST ENERGY DIST	114016	305 DICKINSON BLVD, FORT STOCKTON	GASOLINE	01/06/1999	2	2A	E,Q	
		SOUTHWEST MARKETERS	112836	3301 W DICKINSON, FORT STOCKTON	GASOLINE	12/12/1997	2	2A	E,Q	
		SOUTHWEST MARKETERS	112935	510 RAILROAD AVE, FORT STOCKTON	GASOLINE	01/30/1998	2	4	E,Q	
		SOUTHWEST MARKETERS INC	106755	601 W DICKINSON, FORT STOCKTON	GASOLINE, UNKNOWN	06/03/1993	2	2A	E,Q	

TABLE 1
GROUNDWATER CONTAMINATION CASE DESCRIPTION BY COUNTY
TEXAS COMMISSION ON ENVIRONMENTAL QUALITY

COUNTY / DIVISION	NEW CASES	FILE NAME	FILE NUMBER	LOCATION	CONTAMINATION DESCRIPTION	DATE	ENFORCEMENT STATUS		DATA QUALITY	SECTION 5.236
PECOS										
RMD/PST		THOMPSON OIL CO	099367	418 W DICKINSON, FORT STOCKTON	GASOLINE	06/27/1991	2	2A	E,Q	
		WEST TEXAS GAS INC	111945	W HWY 290, FORT STOCKTON	GASOLINE, DIESEL	12/04/1996	2	2A	E,Q	
POLK										
RMD/PST		190 HWY INC	115037	11811 W HWY 190, LIVINGSTON	GASOLINE	06/02/2000	2	2A	E,Q	
		HEFLEY SHELTON	111669	FM 942, LEGGETT	GASOLINE	10/16/1997	5B	4	E,Q	
		HUGHES OIL CO	114981	619 N HOME ST, CORRIGAN	UNKNOWN	06/12/2000	2	2A	E,Q	
		LIVINGSTON PETROLEUM PRODUCTS	104158	302 E CHURCH, LIVINGSTON	GASOLINE, UNKNOWN	09/16/1992	5B	6	E,Q	
		POLK OIL CO INC	093959	HWY 59, CORRIGAN	GASOLINE	11/17/1989	2	2A	E,Q	
		POLK OIL CO INC	093980	HWY 59, GOODRICH	DIESEL	10/29/1989	2	4	E,Q	
		VIOLA JONES PARTNERSHIP LTD	112421	N HWY 59, SEVEN OAKS	UNKNOWN	06/20/1997	2	4	E,Q	
		WATSON WILLIAM	112228	W HWY 190, LIVINGSTON	GASOLINE	04/04/1997	2	6	E,Q	
RMD/CA										
		WALKER WOOD PRESERVING CO	34399	HIGHWAY 146 LIVINGSTON 77351	CREOSOTE	09/11/1989	3A	5	EQ	
POTTER										
RMD/PST		A TO Z TIRE	115465	813 W 3RD ST, AMARILLO	GASOLINE	06/03/2002	1B	1A	E,Q	
		BUFFALO ENERGY	115735	7301 IH 40, AMARILLO	GASOLINE	07/31/2002	1B	1A	E,Q	
		BURLINGTON NORTHERN RAILROAD	110485	83 S PIERCE DR, AMARILLO	GASOLINE	07/22/1996	2	2A	E,Q	
		CABOT TRANSMISSION CORP	094191	HWY 136, FRITCH	CHEMICAL	12/28/1989	1B	1A	E,Q	
		CHEVRON PRODUCTS CO	093600	5815 BELL ST, AMARILLO	GASOLINE	06/26/1989	2	4	E,Q	
		CITY OF AMARILLO	093607	800 E 23RD, AMARILLO	GASOLINE, DIESEL	06/26/1989	2	2A	E,Q	
		E Z MART STORES INC	102977	2015 S WESTERN, AMARILLO	GASOLINE	04/28/1992	2	2A	E,Q	
		E Z MART STORES INC	109387	3101 W 6TH, AMARILLO	GASOLINE	09/15/1995	2	2A	E,Q	
		GREAT WESTERN DISTRIBUTING	096928	3333 E 3RD, AMARILLO	GASOLINE	09/20/1990	2	6	E,Q	
		INNES W A	102202	10500 E IH 40, AMARILLO	GASOLINE, UNKNOWN	02/21/1992	2	4	E,Q	
		KERR MCGEE REFINING CORP	094099	300 AMARILLO, AMARILLO	GASOLINE	11/03/1989	2	4	E,Q	
		MACKS SUPER MARKET	095344	5613 AMARILLO, AMARILLO	GASOLINE	04/09/1990	2	2A	E,Q	
		OBRIEN KATHARIN	101931	3501 E AMARILLO BLVD, AMARILLO	GASOLINE, DIESEL	02/10/1992	2	2A	E,Q	
		PETRO SHOPPING CENTERS	115353	8500 IH 40 EAST, AMARILLO	DIESEL	01/05/2000	1B	1A	E,Q	
		PRO AM III TRUCK STOP	112575	11000 E IH 40, AMARILLO	GASOLINE, DIESEL	08/19/1997	2	4	E,Q	
		SCOTT GLENNA	095341	4308 CANYON DR, AMARILLO	GASOLINE, WASTE OIL	03/27/1990	2	4	E,Q	
		SMTHISON JAMES ESTATE	116186	2821 WOLFLIN AVE, AMARILLO	UNKNOWN	03/09/2004	1B	1A	E,Q	
		TOOT N TOTUM FOOD STORES INC	095734	1400 E AMARILLO BLVD, AMARILLO	GASOLINE	06/07/1990	2	2A	E,Q	
		TOOT N TOTUM FOOD STORES INC	098301	1500 S WASHINGTON ST, AMARILLO	GASOLINE	03/04/1991	2	4	E,Q	
		TOOT N TOTUM FOOD STORES INC	100194	3601 W 45TH ST, AMARILLO	GASOLINE	09/16/1991	2	4	E,Q	
		TOOT N TOTUM FOOD STORES INC	101928	301 S ROSS, AMARILLO	GASOLINE, UNKNOWN	02/20/1992	2	2A	E,Q	
		TOOT N TOTUM FOOD STORES INC	113008	3522 RIVER RD, AMARILLO	GASOLINE	03/06/1998	2	2A	E,Q	
		TOOT N TOTUM FOOD STORES INC	115056	1401 E AMARILLO BLVD, AMARILLO	GASOLINE	04/10/2000	2	2A	E,Q	
		TOOT N TOTUM FOOD STORES INC	116091	4206 W IH 40, AMARILLO	UNKNOWN	08/24/2004	1B	1A	E,Q	
		WEINGARTEN REALTY	093548	3325 S GEORGIA ST, AMARILLO	GASOLINE	09/06/1989	2	2A	E,Q	
RMD/CA										
		AMARILLO COPPER REFINERY	30089	AMARILLO	SELENIUM	06/16/2004	3A	2A	E	
		DIAMOND SHAMROCK REFINING & MARKETING CO	81663	4200 W CLIFFSIDE AMARILLO 79124	TPH, BENZENE	10/10/1998	1A	2B	EQ	
		ELEMENTIS LTP INC	61027	9510 WAREHOUSE ROAD 3 AMARILLO 79111	CHROMIUM	01/01/1988	1B	5	E	
		TEXACO REFINING & MARKETING INC	30005	315 S GRAND ST AMARILLO 79104	HYDROCARBONS	12/17/1986	3A	2A	EQ	
WQD/WQAS										
		SOUTHWESTERN PUBLIC SERVICE CO.	WQ01990	1.25 MILES WEST OF STATE HWY 136 AND 6 MILES NORTHEAST OF AMARILLO, TX.	NITRATE, CHLORIDE, SULFATE	01/01/1978	3B	4,5	E,Q	

TABLE 1
GROUNDWATER CONTAMINATION CASE DESCRIPTION BY COUNTY
TEXAS COMMISSION ON ENVIRONMENTAL QUALITY

COUNTY	DIVISION	NEW CASES	FILE NAME	FILE NUMBER	LOCATION	CONTAMINATION DESCRIPTION	DATE	ENFORCEMENT STATUS		DATA QUALITY	SECTION 5.236
RAINS											
	RMD/PST	*	ENVIRONMENTAL IMPACT	116531	401 LENNON DR, EMORY	GASOLINE	05/31/2005	1B	1A	E,Q	
		*	LOHMANN PATRICIA	116549	1220 W LENNON DR, EMORY	GASOLINE	03/08/2005	1B	1A	E,Q	
RANDALL											
	RMD/PST		CITY OF CANYON	103056	1509 3RD ST, CANYON	GASOLINE	05/13/1992	2	2A	E,Q	
			CONSUMERS FUEL ASSOCIATION	106775	100 W 1ST ST, CANYON	GASOLINE	07/09/1993	2	4	E,Q	
			DONUT STOP INC	101388	100 23RD AVE, CANYON	GASOLINE	01/24/1992	5B	2A	E,Q	
			EXXONMOBIL	093874	311 23RD ST, CANYON	GASOLINE	10/11/1989	2	2A	E,Q	
			JO RAY ENERGY CO	113997	IH 20, AMARILLO	GASOLINE, DIESEL	01/06/1999	5B	2A	E,Q	
			ODELL LAGRONE H	095015	2300 4TH AVE, CANYON	GASOLINE	07/21/1989	5B	2A	E,Q	
			SJKR INC	115550	811 S 23RD ST, CANYON	UNKNOWN	10/21/2002	5B	2A	E,Q	
			SUN COUNTRY INC	115551	701 23RD ST, CANYON	UNKNOWN	10/21/2002	1B	1A	E,Q	
			WEAVER ANNIE ESTATE	095334	2113 2ND, CANYON	GASOLINE	04/09/1990	5B	2A	E,Q	
	RMD/CA										
			VALERO LOGISTICS	T1572	PALO DURO	GASOLINE		1B	1.2.5	E	
	WPD/MSW										
			BFI SOUTHWEST LANDFILL	MSW01663 B	1 MILE N OF CANYON CITY LIMITS 2 MILES W OF IH 27 OF BUFFALO STATION ROAD IN RANDALL COUNTY	MW-4, 9, 12, OW-12A, 12B: VOCS (BENZENE, 1,1-DCA, 1,1-DCE, METHYLENE CHLORIDE, PCE, TCE)	02/01/1996	2B	4,5	E,Q,V2	
			CITY OF AMARILLO LANDFILL	MSW00073	3 MILES NW OF AMARILLO 2 MILES N INTERSTATE HIGHWAY 40 AT 16250 BEZNER RD IN AMARILLO	MW-7, 8, 9: VOCS (1,1-DICHLOROETHANE, METHYLENE CHLORIDE, TCE, PCE, VINYL CHLORIDE)	12/31/2004	2A	1B	E,Q,V2	
	WSD/WRP&A										
			HIGH PLAINS UWCD NO. 1 SAMPLING PROGRAM	1109806	WELL NO. 11-09-806 (SAMPLE 381-2-4)	ATRAZINE	07/17/1989	1D,1B	1B	E,Q,V2	
REAGAN											
	RMD/PST		CARD LOCK INC PRIDE FLEET FUEL	112854	811 2ND ST, BIG LAKE	GASOLINE	01/07/1998	2	2A	E,Q	
			KENT OIL INC	114243	1104 E 2ND, BIG LAKE	GASOLINE	01/07/1999	2	2A	E,Q	
			SAN ANGELO NATIONAL BANK	101334	409 2ND ST, BIG LAKE	GASOLINE	12/10/1991	2	2A	E,Q	
			TOWN & COUNTRY FOOD STORES	110947	98 MAIN ST, BIG LAKE	GASOLINE	03/26/1996	2	2A	E,Q	
	RMD/CA										
			KERLEY AG PRODUCTS INC	40013	US HIGHWAY 67 BIG LAKE 76932	SULFIDES, ORGANIC CHEMICALS	06/09/1986	1B	0	E	
REAL											
	RMD/PST		LUCE OIL & GAS CO	115766	205 W LEON KLINK ST, CAMP WOOD	DIESEL	06/25/2003	1B	1A	E,Q	
			MAXEY ENERGY CO	106848	HWY 83, LEAKEY	GASOLINE	06/21/1993	2	6	E,Q	
			MAXEY ENERGY CO	108907	HWY 83, LEAKEY	GASOLINE	12/21/1994	2	2A	E,Q	
RED RIVER											
	RMD/PST	*	HUDDLESTON GROCERY	116363	800 N MAIN ST, BOGATA	GASOLINE	11/29/2004	1B	1A	E,Q	
			KELLY ROBINSON	097759	155 HWY 82 W, AVERY	GASOLINE	09/25/1990	1B	1A	E,Q	
REEVES											
	RMD/PST		ALLSUPS PETROLEUM INC	091630	708 S CEDAR, PECOS	GASOLINE	01/14/1988	2	2A	E,Q	
			BROWN & CALDWELL	109493	100 PINEHURST, PECOS	DIESEL	05/09/1995	2	4	E,Q	
			CHEVRON PRODUCTS CO	105532	2108 VETERANS BLVD, PECOS	GASOLINE, DIESEL	09/07/1990	2	4	E,Q	
			CITY OF PECOS	105319	200 WALTHAL AVE, PECOS	DIESEL	07/20/1992	2	2A	E,Q	
			GERLACH OIL CO	091533	1500 W WASHINGTON, PECOS	GASOLINE	11/04/1987	2	2A	E,Q	

TABLE 1
GROUNDWATER CONTAMINATION CASE DESCRIPTION BY COUNTY
TEXAS COMMISSION ON ENVIRONMENTAL QUALITY

COUNTY	DIVISION	NEW CASES	FILE NAME	FILE NUMBER	LOCATION	CONTAMINATION DESCRIPTION	DATE	ENFORCEMENT STATUS		DATA QUALITY	SECTION 5.236
REEVES											
	RMD/PST		HERNANDEZ VICTOR	114238	NW HWY 290, BALMORHEA	GASOLINE	01/11/1999	1B	1A	E,Q	
			HOLLIS W E ESTATE	112863	2430 BALMORHEA HWY, PECOS	UNKNOWN	12/29/1997	2	6	E,Q	
			JIM WAFER OIL CO	101268	701 S EDDY, PECOS	GASOLINE	12/06/1991	2	4	E,Q	
			JIM WAFER OIL CO	101820	9TH ST, PECOS	GASOLINE	02/06/1992	5B	1A	E,Q	
			MERCHANTS FAST MOTOR LINES	093432	2ND ST, PECOS	DIESEL	07/27/1989	5B	2A	E,Q	
			NEWELL OIL CO	092765	702 W 3RD ST, PECOS	GASOLINE	03/17/1989	5B	4	E,Q	
			NEWELL OIL CO	111501	1100 S EDDY ST, PECOS	GASOLINE	08/09/1996	2	4	E,Q	
			PARKER BROTHERS INVESTMENT	102667	914 S EDDY ST, PECOS	GASOLINE	04/09/1992	2	4	E,Q	
			PECOS TIRE AND FUEL	094301	714 W 3RD ST, PECOS	GASOLINE	10/05/1989	5B	2A	E,Q	
			RIO GRANDE DISTRIBUTORS INC	091544	IH 20, PECOS	GASOLINE	11/05/1987	2	2A	E,Q	
			RIO GRANDE DISTRIBUTORS INC	093591	620 W 3RD, PECOS	GASOLINE	08/25/1989	5B	4	E,Q	
			RIO GRANDE DISTRIBUTORS INC	111787	101 N CYPRESS, PECOS	GASOLINE, DIESEL	10/09/1996	2	2A	E,Q	
			STATE LEAD PERFORMING	114624	421 N CEDAR, PECOS	GASOLINE	06/01/1999	5B	4	E,Q	
			TOWN & COUNTRY FOOD STORES	091597	915 W 3RD, PECOS	GASOLINE	01/11/1988	2	4	E,Q	
			TRANS PECOS GAS CO INC	093354	134 3RD, PECOS	GASOLINE	07/13/1989	2	2A	E,Q	
			TUMBLEWEED PETROLEUM CORP	111548	402 W 3RD ST, PECOS	GASOLINE	08/23/1996	2	2A	E,Q	
			WATTS KYLE	114733	602 W 3RD ST, PECOS	GASOLINE	08/27/1999	5B	2A	E,Q	
			WEST TEXAS GAS INC	101611	115 E 3RD ST, PECOS	GASOLINE	01/17/1992	2	2A	E,Q	
			WEST TEXAS GAS INC	102980	10TH ST, PECOS	GASOLINE	05/04/1992	2	2A	E,Q	
			WEST TEXAS GAS INC	112872	201 E 3RD ST, PECOS	GASOLINE	11/07/1997	2	2A	E,Q	
REFUGIO											
	RMD/PST		CLAYBROOK VANCE ESTATE OF	093384	201 S ALAMO, REFUGIO	UNKNOWN	07/12/1989	1B	1A	E,Q	
			NEW DISTRIBUTING CO INC	111565	801 S ALAMO, REFUGIO	UNKNOWN	09/06/1996	2	4	E,Q	
			REFUGIO RADIATOR	102745	311 1/2 ALAMO, REFUGIO	GASOLINE	05/13/1992	2	6	E,Q	
			ROBERT J HEWITT REFUGIO MOTOR	111276	612 S ALAMO3, REFUGIO	UNKNOWN	07/01/1996	2	6	E,Q	
			SOUTHWEST PETROLEUM PROPERTIES	093516	611 S ALAMO, REFUGIO	GASOLINE, DIESEL	08/17/1989	2	2A	E,Q	
			SOUTHWEST PETROLEUM PROPERTIES	112589	610 N ALAMO, REFUGIO	GASOLINE, DIESEL	08/22/1997	2	2A	E,Q	
			SSP PARTNERS	110143	218 N ALAMO, REFUGIO	GASOLINE	11/14/1995	2	4	E,Q	
			TAYLOR PRODUCTS	099882	411 S ALAMO, REFUGIO	GASOLINE	08/12/1991	2	2A	E,Q	
			VALERO ENERGY CORP	116100	911 N HWY 35, ROCKPORT	UNKNOWN	01/05/2004	1B	1A	E,Q	
	RMD/CA										
			KOCH PIPELINE CO (BRIAN P HEARD PROPERTY)	T1791	HIGHWAY 77 REFUGIO	NAPL	05/25/2001	0	2	E	
			MARINA LANDING	T1917	AUSTWELL, TX	BTEX	11/04/2003	1	2	E	
			VALERO ENERGY	T1774	REFUGIO	GASOLINE	10/01/2002	OA	1.2.3	E	
ROBERTS											
	RMD/PST		BAILEY OIL PRODUCTS CO	096902	104 COMMERCIAL ST, MIAMI	GASOLINE	08/29/1990	5B	2A	E,Q	
			ENVIRONMENTAL IMPACT	096931	MIAMI	GASOLINE	08/20/1990	5B	2A	E,Q	
			FFP OPERATING PARTNERS	106989	201 W COMMERCIAL, MIAMI	GASOLINE	01/23/1996	2	4	E,Q	
ROBERTSON											
	RMD/PST		CIRCLE K CORP	108769	606 MARKET ST, HEARNE	GASOLINE	04/14/1994	2	2A	E,Q	
			HELDERS TODD	114184	410 MARKET, HEARNE	GASOLINE	01/07/1999	2	2A	E,Q	
			K D TIMMONS INC	100478	HWY 14, THORNTON	GASOLINE	10/07/1991	2	2A	E,Q	
			RESTRUCTURE PETRO MKTG SVCS	099345	506 MARKET ST, HEARNE	GASOLINE	06/26/1991	2	2A	E,Q	
	RMD/CA										
			GENERAL AMERICAN TRANSPORTATION CORP	32643	ROUTE 79 HEARNE 77859	"OILY" SLUDGES, VOC'S, CHLORINATED SOLVENT	07/15/1990	2B	4	E	
			MOTIVA ENTERPRISES LLC (FMR STAR ENTERPRISES)	35844	HIGHWAY 6 S HEARNE 77859	BTEX,MTBE	10/02/1992	2B	3,4	E,Q	
	RMD/VC		HEARNE TERMINAL	0623	HIGHWAY 6 SOUTH, HEARNS	TPH	10/03/1997		3	E	

TABLE 1
GROUNDWATER CONTAMINATION CASE DESCRIPTION BY COUNTY
TEXAS COMMISSION ON ENVIRONMENTAL QUALITY

COUNTY	DIVISION	NEW CASES	FILE NAME	FILE NUMBER	LOCATION	CONTAMINATION DESCRIPTION	DATE	ENFORCEMENT STATUS		DATA QUALITY	SECTION 5.236
ROCKWALL											
	RMD/PST		ALBRITTON RENTAL	115591	508 E IH 30, ROYSE CITY	GASOLINE	07/25/2002	2	2A	E,Q	
			CHEVRON EMC	116154	600 E IH 30, ROCKWALL	UNKNOWN	11/12/2003	2	6	E,Q	
		*	COMMERICAL LUBRICANTS CORP	114914	306 S GOLIAD, ROCKWALL	GASOLINE, WASTE OIL	03/01/2000	1B	1A	E,Q	
			E Z MART STORES INC	115742	1901 GOLIAD ST, ROCKWALL	UNKNOWN	05/27/2003	2	2A	E,Q	
			ROCKWEALL ISD	116105	1052 WILLIAMS ST, ROCKWALL	UNKNOWN	11/24/2003	2	6	E,Q	
			SLAUGHTER RICHARD	109155	407 A S GOLIAD, ROCKWALL	GASOLINE	02/17/1995	2	6	E,Q	
			WATERSIDE CORP	113825	3701 WINDJAMMER, ROCKWALL	GASOLINE	12/08/1998	2	6	E,Q	
RUNNELS											
	RMD/PST		BOB LOYD L P GAS CO	112341	201 N MAIN, WINTERS	GASOLINE	05/28/1997	2	4	E,Q	
			BOB LOYD L P GAS CO	112726	104 E PARSONAGE, WINTERS	GASOLINE	10/14/1997	2	2A	E,Q	
			BUTLER OIL CO	096993	1200 BROADWAY, BALLINGER	GASOLINE	10/22/1990	1B	1A	E,Q	
			CARDLOCKS INC FORMER WAYS CO	102615	908 S MAIN ST, WINTERS	GASOLINE, DIESEL	01/03/1992	2	6	E,Q	
			DENNIS STROEBEL ENTERPRISE	112801	610 HUTCHINS, BALLINGER	GASOLINE	11/24/1997	2	2A	E,Q	
			R A BAGWELL OIL CO	111367	HWY 67, ROWENA	GASOLINE	06/28/1996	2	2A	E,Q	
			R A BAGWELL OIL CO	111368	903 N MAIN, WINTERS	GASOLINE	06/28/1996	2	2A	E,Q	
			R A BAGWELL OIL CO	111370	HUTCHINGS, BALLINGER	GASOLINE, DIESEL	06/28/1996	2	2A	E,Q	
			R A BAGWELL OIL CO	111372	BROADWAY, BALLINGER	GASOLINE, DIESEL	06/28/1996	2	2A	E,Q	
			RUNNELS COUNTY	105317	FIRST & THOMPSON ST, MILES	GASOLINE, UNKNOWN	11/06/1992	2	6	E,Q	
			SKINNYS INC	110234	243 S MAIN ST, WINTERS	GASOLINE	05/19/1996	2	2A	E,Q	
			TOWN & COUNTRY FOOD STORES	113981	1801 HUTCHINS, BALLINGER	GASOLINE, DIESEL	01/06/1999	2	2A	E,Q	
	RMD/CA										
			ATLAS AIRFIELD FACILITY S-8	T1642	WINTERS	LEAD, TCE	09/30/1991	0	0		
	RMD/VC										
			ELECTROSPACE SYSTEMS, INC.	1739	8601 US HIGHWAY 67, BALLINGER	VOCS, CHLORINATED SOLVENTS	09/21/2004		2	E	
RUSK											
	RMD/PST		BATEMAN JOHN M ESTATE	101543	314 HWY 79, HENDERSON	GASOLINE	11/06/1991	2	4	E,Q	
			EASTER HILL LTD	114962	N HWY 149, TATUM	UNKNOWN	05/23/2000	2	2A	E,Q	
			ESTATE OF JOHN BATEMAN	103965	HWY 42, OVERTON	GASOLINE, WASTE OIL	07/22/1992	2	4	E,Q	
			HARRIS BROS CO	099245	HWY 42, NEW LONDON	GASOLINE	06/11/1991	2	2A	E,Q	
			HONEY STOP FOOD MART INC	106602	514 S HWY 79, HENDERSON	GASOLINE	06/04/1993	2	6	E,Q	
			JAMS ONE STOP	112698	10819 HWY 79, HENDERSON	GASOLINE, DIESEL	10/03/1997	2	2A	E,Q	
			KIRBY OIL CO	112920	1001 COMMERE ST, OVERTON	GASOLINE	10/08/1997	2	2A	E,Q	
			STARCHER CLIFFORD	096683	FM 840, HENDERSON	GASOLINE, DIESEL	09/07/1990	5B	2A	E,Q	
			STATE LEAD PERFORMING	115091	RT 1, TATUM	UNKNOWN	12/20/2000	5B	1A	E,Q	
			VELVIN OIL CO	115278	8481 FM 1251 EAST, HENDERSON	GASOLINE	10/30/2001	2	4	E,Q	
	RMD/VCIO										
			B & B FOODS & CONOCO PUMP-N-SAVE	238	415 NORTH HILL STREET, TATUM	VOCS, TPH	04/25/2001		1B	E	
SABINE											
	RMD/PST		GILLEY ENTERPRISES	115649	E HWY 21, MILAM	GASOLINE, DIESEL	01/24/2003	5B	6	E,Q	
			JASPER OIL CO	113652	E HWY 87 S, HEMPHILL	GASOLINE	02/08/1999	2	6	E,Q	
			PENDLETON ASSOCIATES INC	092549	HWY 21, HEMPHILL	GASOLINE	11/09/1988	2	4	E,Q	
			SABINE RIVER AUTHORITY TEXAS	113123	FM 2928, HEMPHILL	GASOLINE	04/28/1998	2	4	E,Q	
			TERRILL PETROLEUM	116213	HWY 87, SIX MILE	UNKNOWN	06/29/2004	1B	1A	E,Q	
			USDA FOREST SERVICE	115903	SABINE NATIONAL PARK, YELLOWPINE	UNKNOWN	06/30/2003	1B	1A	E,Q	
SAN AUGUSTINE											
	RMD/PST		A L LAFLEURS GROCERY	114646	HWY 705, BROADDUS	GASOLINE	06/25/1999	1B	1A	E,Q	
			SHELBY SAVINGS BANK	115958	708 N COLUMBIA AVE, SAN AUGUSTINE	UNKNOWN	04/27/2004	1B	1A	E,Q	

TABLE 1
GROUNDWATER CONTAMINATION CASE DESCRIPTION BY COUNTY
TEXAS COMMISSION ON ENVIRONMENTAL QUALITY

COUNTY	DIVISION	NEW CASES	FILE NAME	FILE NUMBER	LOCATION	CONTAMINATION DESCRIPTION	DATE	ENFORCEMENT STATUS		DATA QUALITY	SECTION 5.236
SAN JACINTO											
	RMD/PST		NATIONAL CONVENIENCE STORES	115522	HWY 59, SHEPHERD	GASOLINE	01/29/1999	1B	1A	E,Q	
SAN PATRICIO											
	RMD/PST	*	DIAMOND SHAMROCK REF & MKT	116351	1001 N HWY 359, MATHIS	GASOLINE	12/10/2003	1B	1A	E,Q	
			DIAMOND SHAMROCK REF & MKTG CO	115749	320 W SINTON ST, SINTON	GASOLINE	01/16/2002	2	2A	E,Q	
			FFP OPERATING PARTNERS	098208	716 MOORE AVE, PORTLAND	GASOLINE	03/11/1991	2	6	E,Q	
			FFP OPERATING PARTNERS	099833	N HWY 1815, TAFT	GASOLINE	08/01/1991	2	6	E,Q	
			GONZALES RAUL	096760	112 N MCCALL, SINTON	DIESEL, GASOLINE	09/18/1990	2	6	E,Q	
		*	JBS SHRIMP CITY ARANSAS PASS	116506	420 BIGELOW ST, ARANSAS PASS	GASOLINE	02/22/2005	1B	1A	E,Q	
			M I DRILLING FLUIDS CO	107635	HWY 361, ARANSAS PASS	DIESEL	11/02/1993	2	2A	E,Q	
			MOODY OIL CO	111256	839 WHEELER, ARANSAS PASS	GASOLINE, DIESEL	07/01/1996	2	4	E,Q	
			ROBINSON JACK	115530	269 S BAY ST, ARANSAS PASS	GASOLINE, DIESEL	08/07/2002	2	2A	E,Q	
		*	S & B FINANCIAL CORP	106458	FM 1069, ARANSAS PASS	GASOLINE	04/22/1993	1B	1A	E,Q	
			SALT FORK CO	112654	100 N SAN PATRICIO ST, SINTON	GASOLINE, DIESEL	12/12/1997	2	4	E,Q	
			SSP PARTNERS	091912	204 E SINTON ST, SINTON	GASOLINE	06/01/1988	2	4	E,Q	
			SSP PARTNERS	092392	204 HWY 181, TAFT	GASOLINE	11/18/1988	2	2A	E,Q	
			SSP PARTNERS	110126	133 N AVE B, INGLESIDE	GASOLINE, DIESEL	11/29/1995	2	2A	E,Q	
			SSP PARTNERS	111121	2686 S MAIN, INGLESIDE	UNKNOWN	06/04/1996	2	2A	E,Q	
		*	SSP PARTNERS INC	116331	102 SUNSET RD, GREGORY	GASOLINE	06/22/2004	1B	1A	E,Q	
			TRAVEL MART	115961	7041 S HWY 77, SINTON	UNKNOWN	08/27/2003	1B	1A	E,Q	
	RMD/CA										
			AMAYA SITE	T0006	FM 881 SINTON	ARSENIC, PESTICIDES, HERBICIDES	07/28/1989	3B	4A	EQV	
			COASTAL STATES CRUDE GATHERING CO	39989	HIGHWAY 1074 PORTLAND	BETX, LNAPL, MTBE	10/23/1989	2A	2,3,4	E	
			DIAMOND SHAMROCK (MATHIS PIPELINE)	T1566	MATHIS	BENZENE, TPH	10/13/1999	1	2	E	
			EI DUPONT DE NEMOURS & CO	30018	HIGHWAY 361 GREGORY 78362	TCE,CARBON TET,AS, CHLOROFORM	01/01/1976	3B	5	EQV1	
			GREENWAY AVIATION INC	36884	FM 881 SINTON 78387	ARSENIC,PESTICIDES,HERBICIDES	07/28/1989	4A	2B	EQV	
			REYNOLD'S METALS/ALCOA	32027	HWY 361 GREGORY 78359	AS	02/01/2002	1B	2A,4	E	
			VALERO ENERGY CORP (FMR COASTAL STATES CRUDE GATHERING CO)	83087	E WHITE POINT	BETX, LNAPL, MTBE	07/16/1993	2B	2,3,4	EQV3	
			VALERO ENERGY CORP (FMR COASTAL STATES CRUDE GATHERING CO)	83092	MIDWAY	BTEX, LNAPL, MTBE, TPH	03/03/1996	2B	2,3,4	EQV3	
			WRIGHT-WAY SPRAYING SERVICE	33773	SINTON 78387	ARSENIC, PESTICIDES, HERBICIDES	07/28/1989	3B	2A	EQV	
	RMD/VC										
			PLX INGLESIDE, INC.	0449	1269 SUNRAY ROAD, INGLESIDE	TPH, SVOCS, METALS	02/05/1997		5	E	
	WPD/MSW										
			BFI SINTON LANDFILL	MSW00242 A	APPROX 3 MI SW OF SINTON, NW CORNER OF INT FM 1945 AND COUNTY RD 39, SINTON	MW-3S, 6A, 6S, 8S, 12A, 12B, 15A, 19S: VOCS (1,1-DICHLOROETHYLENE, 1,2-DICHLOROETHYLENE, 1,1-DICHLOROETHYLENE; TCE)	06/07/1991	2B	4,5	E,Q,V1,2	
SAN SABA											
	RMD/PST		SAN SABA BUTANE	101511	113 S HIGH, SAN SABA	GASOLINE	01/08/1992	2	6	E,Q	
			SAN SABA OIL CO	097146	902 W WALLACE, SAN SABA	GASOLINE	11/06/1990	1B	1A	E,Q	
SCHLEICHER											
	RMD/PST	*	CLEERCO SERVICE INC	116657	456 S HWY 277, ELDORADO	GASOLINE	08/08/2005	1B	1A	E,Q	

TABLE 1
GROUNDWATER CONTAMINATION CASE DESCRIPTION BY COUNTY
TEXAS COMMISSION ON ENVIRONMENTAL QUALITY

COUNTY	DIVISION	NEW CASES	FILE NAME	FILE NUMBER	LOCATION	CONTAMINATION DESCRIPTION	DATE	ENFORCEMENT STATUS		DATA QUALITY	SECTION 5.236
SCURRY											
	RMD/PST		ALLSUPS PETROLEUM INC	111612	3911 COLLEGE AVE, SNYDER	GASOLINE	04/06/1996	2	2A	E,Q	
			BALLARD CARL	112197	1304 E COLISEUM, SNYDER	UNKNOWN	03/28/1997	2	6	E,Q	
			CITY OF SNYDER	098621	3703 COLLEGE AVE, SNYDER	GASOLINE	02/20/1991	2	2A	E,Q	
			E L FARMER & CO	093536	1905 11TH ST, SNYDER	GASOLINE	07/24/1989	2	2A	E,Q	
			LINE & LINE OIL CO	098627	HWY 180, SNYDER	GASOLINE	04/15/1991	5B	2A	E,Q	
			LINE & LINE OIL CO	112268	3501 COLLEGE AVE, SCURRY	UNKNOWN	04/25/1997	2	2A	E,Q	
			M & M FUELS	109673	HWY 84, HERMLEIGH	GASOLINE	05/30/1995	2	4	E,Q	
			MID CONTINENT CRUDE MARKETING	115314	FM 1611, SNYDER	GASOLINE	07/13/2001	1B	1A	E,Q	
			PRIDE COMPANIES LP	096189	102 N COLLEGE, SNYDER	GASOLINE	06/19/1990	2	6	E,Q	
			SCURRY COUNTY	094461	2757 ROUND ROCK AVE, SNYDER	AV-GAS	12/13/1989	2	6	E,Q	
	RMD/VCIO										
			NORTH COLLEGE TEXACO	307	102 NORTH COLLEGE AVENUE, SNYDER	VOCS, CHLORINATED SOLVENTS	07/09/2002		6	E	
SHACKELFORD											
	RMD/PST		BROOKS LOWELL	104125	HWY 180, ALBANY	UNKNOWN	07/24/1992	2	6	E,Q	
			CONOCO SERVICE CENTER INC	099502	135 MAIN ST, ALBANY	GASOLINE, DIESEL	07/11/1991	2	2A	E,Q	
			LAW HAROLD	100993	349 S MAIN ST, ALBANY	GASOLINE	11/22/1991	5B	2A	E,Q	
SHELBY											
	RMD/PST		FFP OPERATING PARTNERS	094602	907 HURST ST, CENTER	GASOLINE	01/23/1990	2	2A	E,Q	
			FFP OPERATING PARTNERS	098292	815 SHELBYVILLE ST, CENTER	GASOLINE	03/13/1991	2	6	E,Q	
			GRIFFIN OIL CO INC	114372	200 MARTIN LUTHER KING DR, CENTER	GASOLINE, DIESEL, HYDR FLUID	03/12/1999	2	2A	E,Q	
			HUTTO ROY	108652	HWY 59, TIMPSON	GASOLINE	04/06/1994	5B	2A	E,Q	
			ROSS LUMBER CO	114250	RT 1, TIMPSON	GASOLINE, DIESEL	01/08/1999	2	6	E,Q	
			TEXAS DEPT OF PUBLIC SAFETY	114379	HWY 965, CENTER	GASOLINE	03/12/1999	2	2A	E,Q	
	RMD/VCIO										
			CENTER RESOURCE RECOVERY FACILITY	273	1004 SHELBYVILLE STREET, CENTER	VOCS	10/19/2001		6	E	
SMITH											
	RMD/PST		AE SHULL & COMPANY	109467	2105 ANTHONY, TYLER	GASOLINE	09/24/1996	2	2A	E,Q	
			AHRS ENTERPRISES	114108	HWY 271, TYLER	GASOLINE, DIESEL	01/06/1999	2	2A	E,Q	
		*	ALLEN BELL PROPERTY SER	116573	LOCUST, TYLER	GASOLINE	03/08/2005	1B	1A	E,Q	
			ALLIED TRANSPORT CO	097103	734 FLEISHEL, TYLER	GASOLINE	10/24/1990	2	2A	E,Q	
			ALTAF AHMED	114109	1700 W LOOP 323 NW, TYLER	GASOLINE	01/06/1999	5B	2A	E,Q	
			AM PM ENTERPRISES	114781	2425 SE LOOP 323, TYLER	GASOLINE, DIESEL	10/15/1999	1B	1A	E,Q	
		*	AM PM ENTERPRISES	114255	801 S LOOP 323 SE, TYLER	GASOLINE	01/08/1999	2	2A	E,Q	
			ARNOLD LOYS ESTATE	114539	101 MAIN ST, ARP	GASOLINE	04/14/1999	2	2A	E,Q	
			AUTOMATED & CUSTOM FOOD SERVICE	098309	FREEDLINE, TYLER	GASOLINE, WASTE OIL	03/19/1991	1B	1A	E,Q	
			B M & R INTERESTS	097210	825 BERGFIELD, TYLER	GASOLINE	11/07/1990	2	2A	E,Q	
			CHEVRON CORNER MARKET	103842	I H 20, LINDALE	GASOLINE, DIESEL	08/12/1992	2	4	E,Q	
			CHEVRON PRODUCTS CO	099051	IH 20, SWAN	GASOLINE	05/16/1991	2	4	E,Q	
			CITY OF TYLER	098812	400 W OAKWOOD ST, TYLER	GASOLINE, DIESEL	04/14/1991	2	2A	E,Q	
			CITY OF TYLER	111122	N BROADWAY, TYLER	UNKNOWN	06/12/1996	2	2A	E,Q	
			CORNER MARKET	098638	1321 LAKE PLACID, TYLER	GASOLINE, DIESEL	04/12/1991	2	2A	E,Q	
			DIAMOND SHAMROCK REF & MKTG CO	115901	3512 S MAIN ST, LINDALE	UNKNOWN	06/26/2003	2	4	E,Q	
			FERRO CORP	102212	1812 E DUNCAN ST, TYLER	GASOLINE	02/25/1992	2	2A	E,Q	
			FFP OPERATING PARTNERS	093181	351 S GLENWOOD, TYLER	UNKNOWN	06/17/1989	2	2A	E,Q	
			FFP OPERATING PARTNERS	104367	907 S MAIN, LINDALE	GASOLINE	08/14/1992	2	2A	E,Q	
			FFP OPERATING PARTNERS	115112	10129 E HWY 64, TYLER	GASOLINE	08/15/2000	2	2A	E,Q	
			FFP OPERATING PARTNERS	116252	2002 E GENTRY PKWY, TYLER	UNKNOWN	09/12/2003	1B	1A	E,Q	

TABLE 1
GROUNDWATER CONTAMINATION CASE DESCRIPTION BY COUNTY
TEXAS COMMISSION ON ENVIRONMENTAL QUALITY

COUNTY / DIVISION	NEW CASES	FILE NAME	FILE NUMBER	LOCATION	CONTAMINATION DESCRIPTION	DATE	ENFORCEMENT STATUS		DATA QUALITY	SECTION 5.236
SMITH										
RMD/PST		FIRST STATE BANK OF ATHENS	113281	6530 S BROADWAY, TYLER	GASOLINE	06/18/1998	2	2A	E,Q	
		FOOD FAST CO	111856	13168 E HWY 64, CHAPEL HILL	GASOLINE, DIESEL	10/09/1996	2	2A	E,Q	
		FOOD FAST HOLDINGS LTD	112910	5502 OLD BULLARD RD, TYLER	GASOLINE	01/22/1998	2	6	E,Q	
		FOOD FAST HOLDINGS LTD	112913	8604 E HWY 64, TYLER	GASOLINE	01/22/1998	2	2A	E,Q	
		FOOD FAST HOLDINGS LTD	113370	22137 HWY 155 S, DOGWOOD CITY	GASOLINE, DIESEL	09/21/1998	2	4	E,Q	
		FOOD FAST HOLDINGS LTD	115630	5120 OLD JACKSONVILLE HWY, TYLER	GASOLINE	12/04/2002	2	2A	E,Q	
		FOUR CORNERS GROCERY & GRILL	115785	17755 COUNTRY RD #26, TYLER	GASOLINE	02/18/2003	2	6	E,Q	
		FRIENDLY FOOD CORP	116197	322 NW LOOP 323, TYLER	UNKNOWN	04/29/2004	1B	1A	E,Q	
	*	GHENE MOHAMMAD A	116449	302 W DUVAL ST, TROUP	GASOLINE	01/27/2005	1B	1A	E,Q	
		GLASS OIL CO	113713	N HWY 69, TYLER	GASOLINE	12/02/1998	2	6	E,Q	
		HAROON INC	114107	401 N HWY 110, WHITEHOUSE	GASOLINE, DIESEL	01/06/1999	2	4	E,Q	
		HYDEN SAM	114112	15834 FM 2493, TYLER	GASOLINE, DIESEL	01/06/1999	2	6	E,Q	
		JEWELL ENVIRONMENTAL INC	106877	603 WHITESIDE RD, TYLER	DIESEL	05/05/1993	2	2A	E,Q	
		JFM INC SUNBURST ENERGY DIV	100854	101 N HWY 110, WHITEHOUSE	GASOLINE	11/12/1991	2	2A	E,Q	
		JOHN SOULES FOOD INC	108846	308 N PALACE, TYLER	GASOLINE	05/25/1993	2	6	E,Q	
		KEELING EVIE ESTATE	092964	GEORGIA, TROUP	UNKNOWN	04/25/1989	2	2A	E,Q	
		KEENER INC	114139	5109 TROUP HWY, TYLER	GASOLINE	01/07/1999	2	6	E,Q	
		KELLUM KENT	092104	N HWY 135, ARP	UNKNOWN	05/13/1988	2	6	E,Q	
		KGA CORP	115913	303 S MAIN ST, WINONA	UNKNOWN	08/29/2003	1B	1A	E,Q	
		KIDD JONES OIL CO	115357	5015 S BROADWAY, TYLER	UNKNOWN	01/04/2002	2	2A	E,Q	
		KIRBY OIL CO	112751	6500 S BROADWAY, TYLER	GASOLINE	09/25/1997	2	2A	E,Q	
		KIRBY OIL CO	113228	1608 E FRONT ST, TYLER	GASOLINE	06/05/1998	2	2A	E,Q	
		KIRBY OIL CO INC	095391	403 MARTIN LUTHER KING BLVD, TYLER	GASOLINE	04/10/1990	2	2A	E,Q	
		KIRBY OIL CO INC	107758	2010 W GENTRY, TYLER	GASOLINE	11/16/1993	2	2A	E,Q	
		KIRBY OIL CO INC	114680	I 20, GLADEWATER	GASOLINE, DIESEL	07/20/1999	2	2A	E,Q	
		PACE OIL CO	094412	1402 E GRAND, MARSHALL	GASOLINE	12/21/1989	2	2A	E,Q	
		PARKER LARRY S	100102	313 MARTIN LUTHER KING BLVD, TYLER	GASOLINE, WASTE OIL	09/06/1991	2	2A	E,Q	
		POPE KENNY	097966	5225 S BROADWAY, TYLER	GASOLINE	02/07/1991	2	2A	E,Q	
		R'S & J'S ENTERPRISES	113232	1301 S LOOP 323 SW, TYLER	GASOLINE	06/05/1998	2	2A	E,Q	
		RS & JS ENTERPRISE INC	114106	6393 PALUXY DR, TYLER	GASOLINE, DIESEL	01/06/1999	2	2A	E,Q	
		RUSSWORM JAMES	101636	OLD JACKSONVILLE HWY, FLINT	GASOLINE	01/23/1992	2	6	E,Q	
		SALVO REAL ESTATE SOLUTIONS	116303	2120 E SE LOOP 323, TYLER	UNKNOWN	10/07/2004	2	2A	E,Q	
		SALVO REAL ESTATE SOLUTIONS	116304	2100 E SOUTHEAST LOOP 323, TYLER	UNKNOWN	09/02/2004	2	6	E,Q	
		STORY WRIGHT	103369	415 N BONNER, TYLER	GASOLINE	06/03/1992	2	2A	E,Q	
		STRASBURGER ENTERPRISES INC	099358	1400 E COMMERCE ST, TYLER	GASOLINE	06/21/1991	2	4	E,Q	
		STRASBURGER ENTERPRISES INC	103708	334 S BECKHAM, TYLER	GASOLINE, DIESEL	06/30/1992	2	6	E,Q	
		STRASBURGER ENTERPRISES INC	103736	2715 N NW LOOP 323, TYLER	GASOLINE, DIESEL	06/28/1992	2	2A	E,Q	
		STRASBURGER ENTERPRISES INC	114398	1614 W ERWIN, TYLER	GASOLINE	01/14/1999	2	2A	E,Q	
		STRASBURGER ENTERPRISES INC	116192	16242 HWY 271 BOX 347A, TYLER	UNKNOWN	04/23/2004	1B	1A	E,Q	
		TEXAS STATE BANK	106264	1901 S BROADWAY, TYLER	GASOLINE, DIESEL, WASTE OIL	03/29/1993	2	2A	E,Q	
		TOEWS DONNA	098461	825 N BECKHAM, TYLER	GASOLINE, DIESEL, CHEMICAL	04/02/1991	1B	1A	E,Q	
		TPI PETROLEUM INC	115926	403 S SE LOOP 323, TYLER	GASOLINE	02/01/2004	2	2A	E,Q	
		TXDOT	116188	LOOP 124, TYLER	UNKNOWN	06/18/2003	2	2A	E,Q	
		TYLER ISD	099485	1335 W 8TH ST, TYLER	WASTE OIL	07/11/1991	2	2A	E,Q	
RMD/CA										
		AMERICAN ECOLOGY ENVIRONMENTAL SERVICE	32123	13640 HIGHWAY 155 N TYLER 75708	CHLOROBENZENE,1,1-DICHLOROETHENE,METHYLE	10/30/1990	3B	2.3.4.5	E.Q.V2	
		LA GLORIA OIL AND GAS CO	30872	1702 E COMMERCE ST TYLER 75710	PETROLEUM, GASOLINE, BTEX	12/01/1985	3A. B	5	EQV23	
		RANSOM INDUSTRIES INC	30140	HIGHWAY 69 TYLER 75706	CHLORIDE, FLOURIDE, SODIUM SULFATE	05/19/1983	3A	3	E,Q,V2	
		STRIPING TECHNOLOGY INC	83107	10112 CR 489 TYLER 75706	VOCS	03/14/1997	2B,C	5	EQV2	

TABLE 1
GROUNDWATER CONTAMINATION CASE DESCRIPTION BY COUNTY
TEXAS COMMISSION ON ENVIRONMENTAL QUALITY

COUNTY	DIVISION	NEW CASES	FILE NAME	FILE NUMBER	LOCATION	CONTAMINATION DESCRIPTION	DATE	ENFORCEMENT STATUS		DATA QUALITY	SECTION 5.236
SMITH											
	RMD/CA	*	TXDOT NEW FRANKSTON	F1492	3305 NEW FRANKSTON HWY	BENZENE, BIS-2 PHTHALATE	12/20/2005	0A	2B	E	
	RMD/VC										
			COLOR TILE STORE	0379	1621 SOUTH BROADWAY, TYLER	VOC	10/22/1996		0	E	
			FITES CLEANERS	1238	120 TROUP ROAD, TYLER	VOCS	08/07/2000		2A	E	
			TEDC TRACT	1716	S OF JOHN CARNEY DRIVE/N OF ROBERTSON RD, TYLER	METALS	07/01/2004		1A	E	
			VINE STREET CENTER	1451	1604 SOUTH VINE AVENUE, TYLER	VOCS, TPH	04/11/2002		2A	E	
	RMD/VCIO										
			ABC AUTO PARTS	138	100 EAST MAIN, WHITEHOUSE	BTEX, TPH	09/14/1999		6	E	
			LOT 13 W.E. SWORD ADDITION	433	6500 BLOCK OF SOUTH BROADWAY AVENUE, TYLER	VOCS	07/15/2004		6	E	
			TYLER BROADWAY SQUARE	181	SOUTH BROADWAY AND RICE ROAD, TYLER	PETROLEUM HYDROCARBONS	07/06/2000		0	E	
		*	WAL MART STORE 1044-00	470	NEC SHILOH ROAD AND SH 110, TYLER	VOCS, TPH			6	E	
SOMERVELL											
	RMD/PST		GABES	113639	101 AUSTIN ST, GLEN ROSE	GASOLINE	11/23/1998	2	2A	E,Q	
	RMD/CA										
			TXU GENERATION COMPANY LP (FMR TU ELECTRIC COMANCHE PEAK)	33306	FM 56 GLEN ROSE 76043	ORGANICS	03/12/1989	3A	5	EQV	
	WSD/ PDW										
		*	GREENFIELDS ON SQUAW CREEK	G2130036A	WELL	PROPANE		Z	6C	E,Q,V,2	Y
STARR											
	RMD/PST		DIAZ UBALDO	105652	4359 E HWY 83, RIO GRANDE CITY	GASOLINE	12/23/1992	2	2A	E,Q	
			GARZA ELOY	108163	E HWY 83, RIO GRANDE CITY	GASOLINE, DIESEL	05/04/1994	2	2A	E,Q	
		*	GUTIERREZ OIL CO	116729	101 W 2ND ST, RIO GRANDE CITY	GASOLINE	12/22/2004	1B	1A	E,Q	
			VALLEY SHAMROCK INC	112628	1211 E HWY 83, RIO GRANDE CITY	GASOLINE	09/17/1997	2	4	E,Q	
	RMD/VCBSA										
			FORDYCE TRACT 1	G072	FM 3167 AND US HIGHWAY 83, RIO GRANDE CITY	PESTICIDES			6A	E	
STEPHENS											
	RMD/PST		NICHOLS BILL	109685	1602 W WALKER, BRECKENRIDGE	GASOLINE	07/10/1995	2	2A	E,Q	
		*	WESTERN MARKETING INC	116404	3218 W WALKER, BRECKENRIDGE	GASOLINE	12/23/2003	1B	1A	E,Q	
STERLING											
	RMD/PST		FINCHERS WHOLESALE FUEL	109994	401 WASHINGTON, STERLING CITY	DIESEL	10/18/1995	2	4	E,Q	
			REGAL OIL CO	113300	922 4TH ST, STERLING CITY	GASOLINE	06/29/1998	2	2A	E,Q	
STONEWALL											
	RMD/PST		G & M OIL CO INC	094833	S HWY 83, ASPERMONT	DIESEL	01/30/1990	2	2A	E,Q	
	WSD/WRP&A										
			TDA PESTICIDE SURVEY	2141406	WELL NO. 21-41-406 (SAMPLE NO. 0686-91-026) "STONEWALL 1"	ATRAZINE, PROMETON	10/24/1990	2D	1	V2,3	
			TDA PESTICIDE SURVEY	2141426	WELL NO. 21-41-426 (SAMPLE NO. 0686-91-027) "STONEWALL 4"	PROMETON	10/24/1990	2D	1	V2,3	

TABLE 1
GROUNDWATER CONTAMINATION CASE DESCRIPTION BY COUNTY
TEXAS COMMISSION ON ENVIRONMENTAL QUALITY

COUNTY / DIVISION	NEW CASES	FILE NAME	FILE NUMBER	LOCATION	CONTAMINATION DESCRIPTION	DATE	ENFORCEMENT STATUS		DATA QUALITY	SECTION 5.236
SWISHER										
RMD/PST		ALLSUPS PETROLEUM INC	113156	806 NW 6TH ST, TULIA	GASOLINE	04/30/1998	2	2A	E,Q	
		BARBOUR BROTHERS INC	097453	225 N 87TH AVE, TULIA	GASOLINE	12/07/1990	2	2A	E,Q	
		DIMMIT AGRI INDUSTRIES	109954	HWY 86, TULIA	GASOLINE	10/19/1995	2	2A	E,Q	
		KRESS ISD	115132	5TH, KRESS	GASOLINE	12/17/1997	2	2A	E,Q	
		TULIA SWISHER COUNTY	114834	201 N MAXWELL, TULIA	GASOLINE	12/29/1999	2	6	E,Q	
		TXDOT	107266	HWY 87, TULIA	GASOLINE	07/25/1992	2D	2A	E,Q	
		YOUNG & ELLIS	095342	N HWY 87, KRESS	GASOLINE	03/26/1990	2	6	E,Q	
WSD/WRP&A										
		PANHANDLE COOP TNRCC/TWDB	1117807	WELL NO. 11-17-807 (SAMPLE NO. S711016) (1117807)	ATRAZINE	07/11/2001	1B	1B	E,Q,V2	
		PANHANDLE COOP TNRCC/TWDB	1143112	WELL NO. 11-43-112 (SAMPLE NO. S712011) (1143112)	ATRAZINE	07/12/2001	1B	1B	E,Q,V2	
TARRANT										
ENF		LATE INC FORMER SPINKS INDUSTRIES	31910	160 EAST RERIN/CROWLEY ROAD	CHROMIUM, CADMIUM	02/28/1995	3B	4	E,Q,V3	
RMD/PST										
		7 ELEVEN INC	103084	701 W DIVISION, ARLINGTON	GASOLINE	05/14/1992	2	6	E,Q	
		7 ELEVEN INC	109162	511 N MAIN, EULESS	GASOLINE	12/15/1994	2	2A	E,Q	
		7 ELEVEN INC	110855	3200 W 7TH, FORT WORTH	GASOLINE	04/17/1996	2	6	E,Q	
		7 ELEVEN INC	115256	2501 W DIVISION, ARLINGTON	GASOLINE	03/12/2001	2	2A	E,Q	
		7 ELEVEN INC	115942	5704 SW GREEN OAKS, ARLINGTON	UNKNOWN	05/13/2002	2	6	E,Q	
		7 ELEVEN INC	115943	2390 FULLER WISER RD, EULESS	UNKNOWN	08/12/2002	2	2A	E,Q	
		7 ELEVEN INC	116153	6501 CAMP BOWIE BLVD, FORT WORTH	UNKNOWN	02/18/2004	2	6	E,Q	
		7 ELEVEN INC	116269	2500 FOREST PARK BLVD, FT WORTH	UNKNOWN	05/12/2004	1B	1A	E,Q	
	*	7 ELEVEN INC	116727	501 BOYD RD, AZLE	GASOLINE	06/13/2005	1B	1A	E,Q	
	*	7 ELEVEN INC SHAW ENV	116688	3011 HWY 21, EULESS	GASOLINE	06/06/2005	1B	1A	E,Q	
		7 ELEVEN INC SHAW ENV	116041	3300 WESTERN CENTER BLVD, FORT WORTH	UNKNOWN	04/05/2004	2	2A	E,Q	
		7 ELEVEN INC SHAW ENV	116127	401 E PIPELINE, HURST	UNKNOWN	03/12/2004	1B	1A	E,Q	
	*	7 ELEVEN INC SHAW ENV	116486	111 UNIVERSITY DR, FORT WORTH	GASOLINE	01/06/2005	1B	1A	E,Q	
	*	7 ELEVEN INC SHAW ENV	116690	800 FOREST RIDGE DR, BEDFORD	GASOLINE	05/17/2005	1B	1A	E,Q	
	*	7 ELEVEN INC SHAW ENVIR	116373	2945 W BERRY ST, FT WORTH	GASOLINE	08/26/2004	1B	1A	E,Q	
		7-ELEVEN INC	114727	4301 CAMP BOWIE, FORT WORTH	GASOLINE	08/26/1999			E,Q	
	*	7-ELEVEN INC	116713	6251 MCCART RD, FORT WORTH	GASOLINE	08/16/2005	1B	1A	E,Q	
		A1 CLASSIC AUTO BODY & SALE	103861	2117 W DIVISION ST, ARLINGTON	GASOLINE	07/14/1992	5B	2A	E,Q	
	*	ABDELQADER AWAD	116624	4725 RIVER OAKS BLVD, FT WORTH	GASOLINE	03/09/2005	1B	1A	E,Q	
	*	ALBERTSONS INC	116515	7550 OAK GROVE RD, FORT WORTH	GASOLINE	02/22/2005	1B	1A	E,Q	
		AMERICAN CHOICE OIL DEVELOPMENT	115812	1104 OAK GROVE RD, FORT WORTH	UNKNOWN	10/24/2003	1B	1A	E,Q	
		ANADARKO TAYLOR PETROLEUM	111699	844 PIPELINE RD, HURST	GASOLINE	09/20/1996	2	6	E,Q	
	*	ANDREWS TRANSPORT INC	116569	5601 DENTON HWY, FORT WORTH	GASOLINE	02/03/2005	1B	1A	E,Q	
		ANTHONY CRANE RENTAL INC	097836	5701 DENTON HWY, FORT WORTH	DIESEL	01/22/1991	2	2A	E,Q	
		ATLANTIC OIL & GAS	113780	6601 BRENTWOOD STAIR, FORT WORTH	GASOLINE	12/07/1998	2	6	E,Q	
	*	ATLANTIC OIL & GAS INC	116623	633 W DIVISION, ARLINGTON	GASOLINE	02/23/2005	1B	1A	E,Q	
		AZCO CORP	111799	14580 N HWY 730, AZLE	GASOLINE	10/24/1996	2	2A	E,Q	
		AZLE STATE BANK	091745	HWY 199, AZLE	GASOLINE	03/01/1987	5B	2A	E,Q	
	*	BEARD BOB	116679	2725 LONESOME DOVE RD, GRAPEVINE	GASOLINE	12/23/2004	1B	1A	E,Q	
		BENBROOK QUICKWAY CO	099001	955 WINSCOTT PLOVER RD, BENBROOK	GASOLINE	02/20/1991	2	2A	E,Q	
		BERRY STREET CENTRE LTD PRTSHP	105628	3100 S UNIVERSITY DR, FORT WORTH	UNKNOWN	10/09/1992	2	2A	E,Q	
		BERRYMAN PRODUCTS INC	092015	3800 E RANDOL MILL RD, ARLINGTON	CHEMICAL	07/20/1988	2D	2A	E,Q	
		BILLS FINA & MARINE SERVICE	093055	1217 TERMINAL RD, FORT WORTH	GASOLINE	06/08/1989	2	6	E,Q	
		BOB HARRIS OIL CO	094992	13901 HWY 377, WHEATLAND	GASOLINE	08/14/1989	2	2A	E,Q	
		BRASWELL LOIS	114463	12255 RENDON RD, BURLESON	GASOLINE	02/22/1999	5B	2A	E,Q	
	*	C & D KWIK STOP	115111	2401 W SEMINARY, FORT WORTH	GASOLINE	07/28/2000	2	2A	E,Q	

TABLE 1
GROUNDWATER CONTAMINATION CASE DESCRIPTION BY COUNTY
TEXAS COMMISSION ON ENVIRONMENTAL QUALITY

COUNTY	DIVISION	NEW CASES	FILE NAME	FILE NUMBER	LOCATION	CONTAMINATION DESCRIPTION	DATE	ENFORCEMENT STATUS		DATA QUALITY	SECTION 5.236
TARRANT											
	RMD/PST		CALVIN STEWART	098752	5601 DAVIS BLVD, NORTH RICHLAND HILLS	GASOLINE	04/25/1991	2	2A	E,Q	
			CARSWELL AIR FORCE BASE	095220	BLDG 4154, FORT WORTH	JET FUEL	03/06/1990	2	2A	E,Q	
			CARSWELL AIR FORCE BASE	104524	BLDG 1518, FORT WORTH	GASOLINE	09/02/1992	2	4	E,Q	
		*	CATE JAMES ESTATE	116559	2608 CARSON ST, HALTOM CITY	GASOLINE	04/13/2005	1B	1A	E,Q	
			CATHOLIC DIOCESE FORT WORTH	104127	1001 TERMINAL RD, FORT WORTH	GASOLINE	08/31/1992	2	2A	E,Q	
			CENTRAL AVENUE FOOD STOTE	114296	409 W CENTRAL AVE, FORT WORTH	GASOLINE	01/11/1999	2	6	E,Q	
			CHEVRON EMC	116163	7451 DAVIS BLVD, RICHLAND HILLS	GASOLINE	11/10/2003	1B	1A	E,Q	
			CHEVRON PRODUCTS CO	091234	4533 BELLAIRE DR, FORT WORTH	UNKNOWN	02/23/1987	2	6	E,Q	
			CHEVRON PRODUCTS CO	097265	3017 W 7TH, FORT WORTH	GASOLINE	11/16/1990	2	6	E,Q	
			CHEVRON PRODUCTS CO	103151	6101 E ROSEDALE, FORT WORTH	UNKNOWN	05/15/1992	2	2A	E,Q	
			CHEVRON PRODUCTS CO	106738	101 E HWY 114, GRAPEVINE	GASOLINE	04/23/1993	2	2A	E,Q	
			CHEVRON PRODUCTS CO	110569	1014 N INDUSTRIAL, EULESS	GASOLINE	01/10/1996	2	2A	E,Q	
			CHEVRON PRODUCTS CO	116147	1245 W PIPELINE, HURST	UNKNOWN	11/10/2003	1B	1A	E,Q	
			CHEVRON PRODUCTS CO	116151	221 N MAIN, EULESS	UNKNOWN	11/24/2003	1B	1A	E,Q	
			CITY OF ARLINGTON DEPT ENG SVC	109888	2101 WEBB LYNN RD, ARLINGTON	GASOLINE	09/15/1995	2	2A	E,Q	
			CITY OF FORT WORTH	095012	2500 BRENNAN, FORT WORTH	GASOLINE	01/18/1990	2	2A	E,Q	
			CITY OF FORT WORTH	103643	1013 CHERRY ST, FORT WORTH	GASOLINE	05/29/1992	2	2A	E,Q	
			CLEMENTS ELZIE	114095	863 S CHERRY LN, FORT WORTH	GASOLINE	01/06/1999	2	2A	E,Q	
			COLUMN FINANCIAL INC	116210	2809 W BERRY ST, FORT WORTH	UNKNOWN	03/22/2004	2	6	E,Q	
			CONOCO INC	093559	2025 S CHERRY LN, WHITE SETTLEMENT	GASOLINE	08/29/1989	2	2A	E,Q	
			CONOCO INC	098504	1510 S UNIVERSITY DR, FORT WORTH	GASOLINE	11/21/1989	2	2A	E,Q	
			CONOCO INC	106597	814 E PARK ROW, ARLINGTON	GASOLINE	04/09/1993	2	4	E,Q	
			CONOCO INC	113649	3916 GREAT SOUTHWEST PKWY, GRAND PRAIRIE	GASOLINE	11/13/1998	2	6	E,Q	
			CONOCO PHILLIPS	116015	8000 SW LOOP 820, BENBROOK	UNKNOWN	03/22/2004	1B	1A	E,Q	
			COOPER MEDLIN	097658	3200 S COOPER ST, ARLINGTON	GASOLINE	12/06/1990	2	6	E,Q	
			CRANE RICHARD	114919	2603 W SUBLETT RD, ARLINGTON	GASOLINE	02/18/2000	2	2A	E,Q	
		*	DAIMLER CHRYSLER CORP	116640	624 N WATSON RD, ARLINGTON	GASOLINE	11/19/2003	1B	1A	E,Q	
			DALTON OIL INC	097616	1106 W NORTHWEST HWY, GRAPEVINE	GASOLINE	01/03/1991	2	2A	E,Q	
			DALWORTH PRIDE OF TEXAS DIST	099919	2505 W PIONEER PKWY, PANTEGO	GASOLINE	09/19/1991	2	2A	E,Q	
			DELTA AIRLINES	111410	2413 N SUPPORT RD, DFW AIRPORT	HYDR FLUID	05/30/1996	2	6	E,Q	
			DIAMOND SHAMROCK	115108	9033 S HWY 377, BENBROOK	GASOLINE	01/22/2001	2	4	E,Q	
			DIAMOND SHAMROCK	115599	1233 PRECINCT LINE RD, HURST	GASOLINE	12/09/2002	2	6	E,Q	
			DIAMOND SHAMROCK REF & MKT	116282	6212 DENTON HWY, FT WORTH	UNKNOWN	09/15/2004	1B	1A	E,Q	
			DIAMOND SHAMROCK REF & MKT	116293	4747 LITTLE RD, ARLINGTON	UNKNOWN	09/09/2004	1B	1A	E,Q	
			DIAMOND SHAMROCK REF & MKTG CO	103681	419 W RANDALL MILL RD, ARLINGTON	GASOLINE	06/17/1992	2	2A	E,Q	
			DIAMOND SHAMROCK REF & MKTG CO	115944	6400 E ROSEDALE, FORT WORTH	OTHER	07/30/2003	2	2A	E,Q	
			E Z MART STORES INC	115669	4900 MANSFIELD HWY, FOREST HILL	GASOLINE	12/14/2002	2	2A	E,Q	
			ELHAMAD ENTERPRISES INC	113744	4100 E BERRY ST, FORT WORTH	GASOLINE	12/09/1998	2	2A	E,Q	
			EMMONS JERRY	098975	316 N MAIN ST, EULESS	GASOLINE	05/14/1991	5B	2A	E,Q	
			ENVIRONMENTAL IMPACT	106377	3000 SHOTTS ST, FORT WORTH	GASOLINE	03/05/1993	2	2A	E,Q	
			EXXONMOBIL	098557	725-827 E PARK ROW DR, ARLINGTON	GASOLINE	04/10/1991	2	4	E,Q	
			EXXONMOBIL	107337	105 N MAIN ST, EULESS	GASOLINE	08/26/1993	2	2A	E,Q	
			EXXONMOBIL	114860	2820 CENTRAL DR, BEDFORD	GASOLINE	12/16/1999	2	2A	E,Q	
			EXXONMOBIL	116220	1900 E PIONEER PKWY, ARLINGTON	UNKNOWN	06/18/2004	1B	1A	E,Q	
		*	EXXONMOBIL CORP	116330	936 N COLLINS, ARLINGTON	GASOLINE	09/02/2004	1B	1A	E,Q	
		*	EXXONMOBIL CORP	116740	HWY 377, KELLER	GASOLINE	07/13/2005	1B	1A	E,Q	
			FOSTER ALTON	112680	5112 COLLEYVILLE BLVD, COLLEYVILLE	UNKNOWN	10/01/1997	2	2A	E,Q	
			FOX RENTALS	115018	8233 GRAPEVINE HWY, FORT WORTH	GASOLINE	07/31/2000	2	6	E,Q	
			GENE HARRIS PETROLEUM	091322	101 N FOREST HILL DR, EVERMAN	UNKNOWN	05/23/1987	2	6	E,Q	
			GENICO DISTRIBUTORS	103488	2205 W AIRPORT FWY, EULESS	GASOLINE	06/15/1992	2	2A	E,Q	
			HANSON CONCRETE SOUTH CENTRAL	115952	1968 BRUMLOW, SOUTHLAKE	UNKNOWN	04/25/2003	2	6	E,Q	
			HEMAN VENTURES INC	103193	116 BEDFORD EULESS RD, HURST	GASOLINE	05/27/1992	2	2A	E,Q	
			HI TECH AUTO	091842	800 W HURST BLVD, HURST	GASOLINE	04/26/1988	2	2A	E,Q	
			HRANITZKY DENNIS DR	111573	701 E DALLAS RD, GRAPEVINE	GASOLINE	10/08/1996	2	2A	E,Q	

TABLE 1
GROUNDWATER CONTAMINATION CASE DESCRIPTION BY COUNTY
TEXAS COMMISSION ON ENVIRONMENTAL QUALITY

COUNTY DIVISION	NEW CASES	FILE NAME	FILE NUMBER	LOCATION	CONTAMINATION DESCRIPTION	DATE	ENFORCEMENT STATUS		DATA QUALITY	SECTION 5.236
TARRANT										
RMD/PST		HYDER CO	111409	3009 E ROSEDALE AVE, FORT WORTH	GASOLINE	07/25/1996	2	2A	E,Q	
		INARA MANAGEMENT	115938	500 BOYD RD, AZLE	UNKNOWN	12/04/2003	1B	1A	E,Q	
		JMC OIL CO	103876	3280 W SOUTHLAKE BLVD, SOUTHLAKE	GASOLINE	07/15/1992	2	4	E,Q	
		KELLER ISD	114037	328 LORINE ST, KELLER	GASOLINE, DIESEL	01/06/1999	2	2A	E,Q	
	*	KROGER DC ENGINEERING	116610	5801 KROGER DR, KELLER	GASOLINE	11/19/2003	2	2A	E,Q	
	*	KWIK INDUSTRIES	116343	1655 E KELLER PKWY, KELLER	GASOLINE	06/22/2004	1B	1A	E,Q	
		LACY NORA	107273	1550 E BROAD, MANSFIELD	DIESEL	09/17/1993	2	6	E,Q	
		LEWIS & LEWIS INC	115662	3800 S UNIVERSITY AVE, FORT WORTH	GASOLINE, DIESEL	12/26/2002	1B	1A	E,Q	
	*	MASS ENTERPRISES INC	116385	6900 NEW YORK AVE, ARLINGTON	GASOLINE	09/15/1995	2	2A	E,Q	
		MERRIMAR INTERPRISE INC	104853	2400 COLD SPRINGS RD, FORT WORTH	GASOLINE	11/12/1992	2	6	E,Q	
		MOORE SCOTT	116261	2731 PARK HILL DR, FORT WORTH	UNKNOWN	06/01/2004	2	2A	E,Q	
	*	MOTIVA ENTERPRISES	116384	1224 OAKLAND BLVD, FORT WORTH	GASOLINE	09/28/2004	1B	1A	E,Q	
		MUDD JOE	102421	8007 MANSFIELD HWY, ARLINGTON	GASOLINE, DIESEL, KEROSENE	04/22/1992	2	6	E,Q	
		NATIONAL CONVENIENCE STORES	115580	3950 E LANCASTER, FORT WORTH	GASOLINE	06/13/2002	2	6	E,Q	
		NEW N & M CORP	116327	5021 MANSFIELD HWY, FT WORTH	UNKNOWN	09/24/2004	1B	1A	E,Q	
		NEW SIND ENTERPRISES	115079	5304 MANSFIELD RD, FOREST HILL	GASOLINE	10/08/2000	2	2A	E,Q	
		NEWMAN BROTHERS INC	107755	6559 MIDWAY RD, HALTOM CITY	DIESEL	02/11/1994	2	6	E,Q	
		NGUYEN KIM	114414	4332 E BERRY, FORT WORTH	GASOLINE	01/27/1999	1B	1A	E,Q	
		NORTH HILLS REALTY INC	100225	3725 FLORY ST, NORTH RICHLAND HILLS	GASOLINE	09/12/1991	2	6	E,Q	
		PACLEASE	116306	W N CARRIER PKWY, GRAND PRAIRIE	UNKNOWN	06/25/2004	1B	6	E,Q	
		PATEL VINA R	116135	1726 S BELTLINE RD, GRAND PRAIRIE	UNKNOWN	06/26/2004	1B	1A	E,Q	
		PENNYS ONE STOP	113941	5801 RENDON NEW HOPE, FORT WORTH	GASOLINE	01/05/1999	2	2A	E,Q	
		PIONEER OIL CO	116045	3400 E VICKERY BLVD, FORT WORTH	UNKNOWN	08/28/2003	2	6	E,Q	
	*	PRINCE A INC	116493	6551 GRAPEVINE HWY, N RICHLAND HILLS	GASOLINE	05/27/2004	1B	1A	E,Q	
	*	PUGET OF TEXAS INC	116724	2002 N FM 157, MANSFIELD	GASOLINE	10/12/2005	1B	1A	E,Q	
		QADDURA SHOUKRY	093082	3417 HORNE ST, FORT WORTH	GASOLINE	05/24/1989	1B	1A	E,Q	
		QUIK SAK STORE INC	113134	1101 SOUTHEAST PKWY, AZLE	GASOLINE	04/30/1998	2	2A	E,Q	
		REPUBLIC SERVICES INC	113562	6401 E LANCASTER, FORT WORTH	GASOLINE	11/06/1998	2	6	E,Q	
		RESTRUCTURE PETRO MKTG SVCS	111761	12201 RENDON RD, BURLESON	GASOLINE, DIESEL	09/24/1996	2	2A	E,Q	
		RHINE KENNETH	092213	500 N STEWART ST, AZLE	GASOLINE	08/17/1988	5B	4	E,Q	
		RIDER JEAN	091686	101 SOUTHEAST PKWY, AZLE	GASOLINE	02/19/1988	5B	4	E,Q	
		S & T OIL CO	112857	9501 S HWY 377, BENBROOK	GASOLINE	01/07/1998	2	6	E,Q	
		SHELL OIL PRODUCTS US	100091	4401 GREEN OAKS BLVD, ARLINGTON	GASOLINE, DIESEL	08/26/1991	2	2A	E,Q	
		SHELL OIL PRODUCTS US	115226	500 E MAIN ST, CROWLEY	GASOLINE, WASTE OIL	04/16/2001	2	6	E,Q	
		SONI SURENDRA	115391	2718 W DIVISION, ARLINGTON	UNKNOWN	02/13/2002	2	6	E,Q	
		SOUTHWESTERN BELL TELEPHONE	115164	300 W ABRAM ST, ARLINGTON	GASOLINE	05/04/2001	2	6	E,Q	
		SPRADLEY JEAN	114040	9234 TEN MILE BRIDGE RD, FORT WORTH	GASOLINE, DIESEL	01/06/1999	2	2A	E,Q	
		STATE LEAD PERFORMING	091442	AZLE	GASOLINE	08/27/1987	5B	4	E,Q	
	*	STRASBURGER ENTERPRISES INC	091702	820 N GREAT SOUTHWEST PKWY, ARLINGTON	GASOLINE	03/02/1988	2	2A	E,Q	
		SWITZER PETROLEUM PRODUCTS INC	111661	5520 E LANCASTER, FORT WORTH	GASOLINE, DIESEL	08/28/1996	2	6	E,Q	
		SWITZER PETROLEUM PRODUCTS INC	111735	7375 EDERVILLE RD, FORT WORTH	GASOLINE	08/09/1996	2	2A	E,Q	
	*	TETCO STORES	116458	2420 WESTPORT PKWY, FT WORTH	GASOLINE	06/15/2004	1B	1A	E,Q	
		TEXAS RAIL JOINT	113594	500 N MAIN, FORT WORTH	GASOLINE	11/05/1998	2	2A	E,Q	
		TMT INC	096101	1901 E ARKANSAS, ARLINGTON	GASOLINE	06/22/1990	2	6	E,Q	
		TOTAL PETROCHEMICALS USA INC	092170	2109 W DIVISION, ARLINGTON	GASOLINE	09/22/1988	2	2A	E,Q	
		TOTAL PETROCHEMICALS USA INC	101985	1661 PRECINCT LINE RD, HURST	GASOLINE, UNKNOWN	10/28/1991	2	6	E,Q	
		TXDOT	115806	1101 HEMPHILL ST, FORT WORTH	GASOLINE	11/29/2001	2	2A	E,Q	
		TXDOT	116307	E ROSEDALE, FORT WORTH	UNKNOWN	09/09/2004	1B	1A	E,Q	
	*	TXDOT	116696	W ROSEDALE, FT WORTH	GASOLINE	07/28/2005	1B	1A	E,Q	
	*	U S RESTAURANT PROPERTIES	116367	5700 RUFE SNOW DR, NORTH RICHLAND HILLS	GASOLINE	06/18/2004	1B	1A	E,Q	
		ULTRAMAR DIAMOND SHAMROCK	115300	1617 W ARKANSAS, ARLINGTON	GASOLINE	03/30/2001	2	2A	E,Q	
	*	UNITED STATES NAVY	116706	1215 DEPOT AVE BLDG 1423, FT WORTH	GASOLINE	06/03/2005	1B	1A	E,Q	

TABLE 1
GROUNDWATER CONTAMINATION CASE DESCRIPTION BY COUNTY
TEXAS COMMISSION ON ENVIRONMENTAL QUALITY

COUNTY	DIVISION	NEW CASES	FILE NAME	FILE NUMBER	LOCATION	CONTAMINATION DESCRIPTION	DATE	ENFORCEMENT STATUS		DATA QUALITY	SECTION 5.236
TARRANT											
	RMD/PST		US RESTAURANT PROPERTIES INC	116109	1101 W EULESS BLVD, EULESS	UNKNOWN	09/25/2003	1B	1A	E,Q	
		*	VALERO	116471	2030 N MAIN, FORT WORTH	GASOLINE	12/06/2004	1B	1A	E,Q	
		*	VALERO	116516	1800 NE GREEN OAK BLVD, ARLINGTON	GASOLINE	03/31/2005	1B	1A	E,Q	
		*	VALERO	116522	600 N MAIN ST, EULESS	GASOLINE	04/01/2005	1B	1A	E,Q	
		*	WASH DEPOT HOLDINGS INC	116332	6709 DICK LEWIS DR, NORTH RICHLAND HILLS	GASOLINE	08/23/2004	1B	1A	E,Q	
			WORTH OIL CO	114626	500 N LAS VEGAS TRL, WHITE SETTLEMENT	GASOLINE	06/03/1999	2	4	E,Q	
			YOUNG M M	091191	3901 BROADWAY AVE, HALTOM CITY	GASOLINE, DIESEL	12/17/1986	5B	1A	E,Q	
	RMD/CA										
			AAA INDUSTRIAL CHROMIUM	65442	2409 WHITMORE ST FORT WORTH 76107	CHROMIUM, TPH, LEAD	01/28/1999	3B	4	E,Q,V2	
			ADVANCED GRAPHICS TECHNOLOGIES INC	30346	942 MINTERS CHAPEL RD GRAPEVINE 76051	CHROMIUM	07/02/1991	3B	4,5	EQ	
			AIR FORCE PLANT #4	FILED BY SITE NAME	6 MILES NORTHWEST OF FORT WORTH	TRICHLOROETHYLENE, VINYL CHLORIDE, DICHLOROETHENE		5A, $B, 3D, 2B&D, 1B	5D& E	E,Q,V,2,3	
			AIR FORCE PLANT 4	30584	1500 LOCKHEED BLVD FORT WORTH 76108	ORGANICS, TCE, METALS	10/01/1982	5A	3	E,Q	
			AMBER PIPELINE CO	F0010	6700 PLEASANT RUN RD COLLEYVILLE 76034	TPH, BETX	06/12/1995	3B,4A	2B	E,Q	
			AMBER REFINERY INC	30980	2500 PREMIER ST FORT WORTH 76101	BTEX, PB, VOCS, LNAPL	02/22/1987	4A	2A,3 A	EQV	
			BELL HELICOPTER TEXTRON INC	30406	600 E HURST BLVD HURST 76053	CHROMIUM, CHLORINATED SOLVENTS	06/08/1992	3A	2A	E,Q	
			BUMPER SERVICE OF FORT WORTH	34480	2726 CHESSER BOYER RD FORT WORTH 76111	CHROMIUM	02/08/1998	2	2A,2 C	E,Q,V2	
		*	BUTLER ST PROP	T1802	2537 BUTLER ST, ARLINGTON	ORGANICS	03/15/2005	0	4	E	
			CHEMSCOPE CORP	65395	3200 E RANDOL MILL RD ARLINGTON KOW	VOCS	11/22/1994	3B	2A,5	V2	
			CHEVRON PIPELINE CO	T1710	RICHLAND ST WEATHERFORD 76116	BTEX	12/03/2001	0A	1A	EQ	
			CHEVRON PRODUCTS USA CO	31862	2525 BRENNAN FORT WORTH 76101	BTEX,TPH, MTBE, CHLORINATED VOCS, SVOCS, METALS	07/22/1993	2C	2A	E	
			CONOCO INC (SOUTHLAKE PRODUCTS TE)	33988	HIGHWAY 121 GRAPEVINE 76051	BTEX, VOCS, SVOCS, METALS	01/22/1993	3B	2A	E,Q	
			DETREX	33533	322 INT. RD., ARLINGTON	PCE, TCE	12/10/2001	3A	2A	E	
			FORT WORTH NAVAL AIR STATION (CARSWELL AIR FORCE BASE)	65004	CARSWELL AFB FORT WORTH 76127	TCE,ORGANICS	11/08/1991	3A	5	E,Q,V,2,3	
			FOUNTAIN PARKWAY LIMITED	32042	602 FOUNTAIN PARKWAY GRAND PRAIRIE	VOC	06/22/1999	OA	2A	E	
			HUNTINGTON-PACIFIC CERAMICS	38142	3600 CONWAY FORT WORTH 76111	LEAD	03/03/1989	3A	5	EQV23	
			KC FOOD STORE 2	T1699	2312 N SYLVANIA AVE FORT WORTH 76111	TPH, LNAPL, MTBE, BETX, PB	07/19/1999	2A	2B	E,Q	
			MOTIVA ENTERPRISES LLC (FMR STAR ENTERPRISE INC)	34146	3200 N SYLVANIA AVE FORT WORTH 76111	BTEX, PHENANTHRENE, MTBE	08/10/1993	2A	2A	E2	
			NETOS LIQUOR (FMR V&R TEXACO)	T1698	2601 NE 28TH ST FORT WORTH 76111	TPH, MTBE, BETX, PB, TPH	08/26/1991	2A	2B,5	E,Q	
			NORTH AMERICAN GALVANIZING CO (FMR BOYLES GALVANIZING)	30016	625 W HURST BLVD HURST 76053	METALS, CHLORIDES	11/15/1983	3B	5	E	
			PHILLIPS PIPE LINE CO. ARLINGTON BULK TERMINAL	31812	12401 CALLOWAY CEMETERY RD. EULESS	MTBE, BTEX	01/30/2001	OA	3,5	E.V2	
			TANDY MAGNETICS	31422	401 NE 38TH ST FORT WORTH 76106	THF, TCE, TOLUENE	12/01/1989	1A	4,5	EQV23	
			TECHNI COAT INC	30068	301 NE 6TH FORT WORTH 76106	VOCS	07/31/1991	3B	2A	EQV	
			TEXAS ARMY NATIONAL GUARD	82136	855 EAST INDUSTRIAL ROAD	CHLORINATED SOLVENTS	01/24/2005	0A	2A	E,Q	
			TEXAS GALVANIZING INC	34659	645 W HURST BLVD HURST 76053	SOLVENTS, CHROMIUM, ZINC	10/19/1989	2A	2A	E	
			TEXAS HEALTH RESOURCES	T1925	FORT WORTH	VOCS, BENZENE	01/26/2004	0	6	EQ	

TABLE 1
GROUNDWATER CONTAMINATION CASE DESCRIPTION BY COUNTY
TEXAS COMMISSION ON ENVIRONMENTAL QUALITY

COUNTY	DIVISION	NEW CASES	FILE NAME	FILE NUMBER	LOCATION	CONTAMINATION DESCRIPTION	DATE	ENFORCEMENT STATUS		DATA QUALITY	SECTION 5.236
TARRANT											
	RMD/CA		TEXAS UTILITIES ELECTRIC CO	39927	210 NW 4TH ST FORT WORTH 76106	PB,CADMIUM,CR,TPH,EPT OXLEAD	07/07/1992	2B	4	E	
			TOWN & COUNTRY CLEANERS (BLUE RIBBON CLEANERS)	55112	302 MARTHA ST EULESS 76040	CIS 1,2 DCE; PCE, TCE	08/21/2000	1B	1B	EQ	
			UNION PACIFIC RAILROAD CO (CENTENNIAL YARD)	T0421	UNIVERSITY DR FORT WORTH	VOCS, PAHS	12/01/1994	3B	2,3	EQV2	
			UNION PACIFIC RAILROAD CO (FMR JAYS SALVAGE PROPERTY)	T1580	200 NW 4TH ST FORT WORTH 76106	C-1,2 DCE, TCE, VINYL CHLORIDE, 1,1 DCE, ANTIMONY,ARSENIC, LEAD	08/16/1999	0	2A	EQ	
	RMD/DCRP										
			BOSS CLEANERS	39	4001 W. GREEN OAKS BLVD, ARLINGTON	CHLORINATED SOLVENTS	09/07/2005	2B, 5B	2A	E	
		*	COMET 1-HOUR CLEANERS	13	2107 D PIONEER PARKWAY, ARLINGTON	CHLORINATED SOLVENTS	03/03/2005	5B	2A	E	
			COMET CLEANERS	7	4300 MATLOCK, ARLINGTON	CHLORINATED SOLVENTS	01/13/2005	2B, 5B	2A	E	
		*	FMR COLLINS STREET CLEANERS	36	2131 NORTH COLLINS, ARLINGTON	CHLORINATED SOLVENTS	08/23/2005	5B	2A	E	
			PARKWAY CENTRAL SHOPPING	33	839 LAMAR BLVD, ARLINGTON	CHLORINATED SOLVENTS	07/26/2005	2B, 5B	2A	E	
		*	TOWN & COUNTRY	29	630 SOUTH MAIN STREET, GRAPEVINE	CHLORINATED SOLVENTS	06/01/2005	5B	2A	E	
			VAL-U CLEANERS	30	1112 N. FIELDER ROAD, ARLINGTON	CHLORINATED SOLVENTS	07/15/2005	5B	2A	E	
		*	VILLAGE CUSTOM CLEANERS	32	4409 COLLEYVILLE BLVD, COLLEYVILLE	CHLORINATED SOLVENTS	07/19/2005	0B, 2B, 5B	2A	E	
	RMD/SC										
			PELICAN BAY GROUNDWATER PLUME SITE	FILED BY SITE NAME	SANDY BEACH ROAD AT ALLISON AVENUE AZLE, TEXAS	TCE, DCE, MTBE		NONE	1A	HIGH 10%	
	RMD/VC										
			1174 NORTH GREAT SOUTHWEST PARKWAY	1491	1174 NORTH GREAT SOUTHWEST PARKWAY, GRAND PRAIRIE	METALS, CHLORINATED SOLVENTS	07/23/2002		2	E	
			2400 WEST FREEWAY AND 2000 NORTH FOREST PARK	0273	2400 WEST FREEWAY/2000 NORTH FOREST PARK, FORT WORTH	METALS, PETROLEUM HYDROCARBONS	06/13/1996		5	E	
			3325 FAIRFIELD INVESTMENTS	1614	3325 FAIRFIELD AVENUE, FORT WORTH	VOCS, CHLORINATED SOLVENTS	07/24/2003		2A	E	
			537 CAMDEN ROAD	1503	537 CAMDEN ROAD, GRAND PRAIRIE	CHLORINATED SOLVENTS	08/08/2002		2	E	
			A- CLEANERS	0557	SWC NW HIGHWAY AND PARK BOULEVARD, GRAPEVINE	CHLORINATED SOLVENTS	07/01/1997		2A	E	
			ADJACEN T RAILYARD - SANTA FE DEPOT	1002	1501 JONES, FORT WORTH	TPH	06/30/1999		0	E	
			AIRPORT CIRCLE BUSINESS PARK	1132	1205 TEXAS STAR PARKWAY/SOUTH AIRPORT CR, EULESS	TPH, TCE	02/02/2000		5	E	
			ALTA MESA/MC CART SHOPPING CENTER	1301	3504-3520 ALTA MESA BOULEVARD, FORT WORTH	VOCS	01/16/2001		6D	E	
			AMERICAN CYANAMID	1359	600 NORTH JONES/500 NORTH COMMERCE	VOCS, METALS, CHLORINATED SOLVENTS, SULFATE	06/04/2001		2A	E	
			ANADITE MANUFACTURING FACILITY	0823	711 WEST HURST BOULEVARD, HURST	METALS, SOLVENTS	08/24/1998		4	E	
			ANADITE, INC.	0471	711 WEST HURST BOULEVARD, HURST	METALS	02/19/1997		0	E	
			ARLINGTON PUMP STATION	1515	3301 SOUTH HIGHWAY 157, EULESS	VOCS, TPH	09/24/2002		0	E	
			ARLINGTON STONERIDGE SHOPPING CENTER	0352	2400-2424 SOUTH COLLINS ROAD, ARLINGTON	CHLORINATED SOLVENTS	09/24/1996		5	E	
			AVENUE J BUILDING (PINNACLE BRANDS)	0486	924 AVENUE J EAST, GRAND PRAIRIE	SOLVENTS	03/11/1997		4	E	
			BERRY VILLAGE SHOPPING CENTER	0279	701 WEST BERRY STREET, FORT WORTH	BTEX	06/21/1996		1B	E	
		*	BEST LITTLE WASH HOUSE	1849	2821 CENTRAL DRIVE, SUITE 106, BEDFORD	CHLORINATED SOLVENTS	08/08/2005		2A	E	
			BF GOODRICH LANDING GEAR DIVISION	1246	4000 SOUTH HIGHWAY 157, EULESS	VOCS, METALS	08/18/2000		3	E	
			CENTRAL DISTRIBUTION CENTER	1742	825 AVENUE H EAST, ARLINGTON	VOCS, CHLORINATED SOLVENTS	09/23/2004		2	E	
			CIMARRON PLAZA SHOPPING CENTER	0702	1220 AIRPORT FREEWAY, BEDFORD	CHLORINATED SOLVENTS	02/13/1998		5	E	
			CITGO FORT WORTH MANIFOLD	1631	301 TERMINAL ROAD, FORT WORTH	VOCS, TPH	08/29/2003		2A	E	

TABLE 1
GROUNDWATER CONTAMINATION CASE DESCRIPTION BY COUNTY
TEXAS COMMISSION ON ENVIRONMENTAL QUALITY

COUNTY DIVISION	NEW CASES	FILE NAME	FILE NUMBER	LOCATION	CONTAMINATION DESCRIPTION	DATE	ENFORCEMENT STATUS	DATA QUALITY	SECTION 5.236
TARRANT									
RMD/VC		COACHMEN INDUSTRIES OF TEXAS, INC.	0518	729 EAST DALLAS ROAD, GRAPEVI NE	SOLVENT S	05/02/1997	5	E	
		COLLINS CORNER SHOPPING CENTER	1346	2442 COLLINS STREET	CHLORINATED SOLVENTS	04/18/2001	4	E	
		DAVIS INDUSTRIAL PARK	0469	5205 DAVIS BOULEVARD, N. RICHLAND HILLS	CHLORINATED SOLVENTS	02/19/1997	2A	E	
		DELTA DISTRIBUTORS, INC.	1143	11344 PLANO ROAD, DALLAS	CHLORINATED SOLVENTS, PETROLEUM HYDROCARBONS	03/17/2000	0	E	
		DRAKE REALTY PROPERTY	1678	STATE HIGHWAY 10 @ LOOP 820, HURST	VOCS, METALS	01/29/2004	6B	E	
		EVAP, INC.	1477	2405 CENTENNIAL DRIVE, ARLINGTON	VOCS	06/20/2002	2	E	
		FINA OIL AND CHEMICAL - GRAPEVINE	0771	2401 HIGHWAY 26 WEST, GRAPEVINE	VOCS, TPH	05/22/1998	2A	E	
		FORMER ANDERSON LABORATORIES FACILITY	1265	5901 FITZHUGH AVENUE, FORT WORTH	VOCS	10/25/2000	4	E	
		FORMER TECCOR ELECTRONICS	1013	1101 - 1111 PAMELA ROAD, EULESS	METALS, TCE	07/16/1999	3	E	
		FWTA RAILTRAN/INTERMODAL TRANSPORTATION	0365	1600 EAST THROCK MORTON, FORT WORTH	HYDROCARBONS, METALS	10/08/1996	5	E	
		GE SEALANTS AND ADHESIVES	1376	10950 SOUTH PIPELINE ROAD	VOCS, SVOCS, SOLVENT S, TPH	08/22/2001	2A	E	
		GUNN'S CLEANERS	1264	1001 WEST MAGNOLIA AVENUE, FORT WORTH	CHLORINATED SOLVENTS, TPH	10/17/2000	0	E	
		HALLIBURTON ENERGY SERVICES - EVERMAN	1171	1100 EVERMAN PARKWAY, FORT WORTH	CHLORINATED SOLVENTS	04/18/2000	2A	E	
		INTERTURBINE DALLAS CASINGS DIVISION	0250	2800 AVENUE E EAST, ARLINGTON	SOLVENTS	05/10/1996	2B	E	
		INTERTURBINE DALLAS CASINGS DIVISION	1466	2800 AVENUE E EAST, ARLINGTON	CHLORINATED SOLVENTS	05/06/2002	4	E	
		KENNEDALE WASTEWATER TREATMENT PLANT	1529	1100 NORTH BOWMAN SPRINGS ROAD, KENNEDALE	METALS, CHLORINATED SOLVENTS, HERBICIDES	10/29/2002	2A	E	
		MONTGOMERY WARD	1671	2600 WEST 7TH STREET, FORT WORTH	VOCS, SVOCS, METALS, CHLORINATED SOLVENTS, TP	01/06/2004	6A	E	
		NATION WIDE ENGINES	1740	609 NORTH HOUSTON STREET, FORT WORTH	VOCS, CHLORINATED SOLVENTS, TPH	09/17/2004	2	E	
		NORTH MAIN WEST TRACT	1705	102 NW 4TH STREET, FORT WORTH	VOCS, METALS, CHLORINATED SOLVENTS, TPH	06/04/2004	2	E	
		OVERLAND STAGE SHOPPING CENTER	1128	5705 - 5791 SOUTHWEST GREEN OAKS BLVD., ARLINGTON	CHLORINATED SOLVENTS	02/10/2000	6C	E	
		PHASE I AREAS - FORMER MOBIL OIL REFINER Y	0774	SYLVANIA AVENUE/ LONG AVENUE, FORT WORTH	TPH, BTEX, METALS	05/22/1998	3	E	
	*	PLAZA DE LAS AMERICAS CENTER	1802	4001 HEMPHILL STREET, FORT WORTH	VOCS, METALS, TPH, PCBS	03/11/2005	2A	E	
		PROGRESSIVE INCORPORATED	1688	1030 COMMERCIAL BOULEVARD NORTH, ARLINGTON	METALS, CHLORINATED SOLVENTS	03/31/2004	2B	E	
		PROTERRA PROPERTY	1534	1177 NORTH GREAT SOUTHWEST PARKWAY, GRAND PRAIRIE	VOCS, METALS, CHLORINATED SOLVENTS	12/13/2002	1A	E	
	*	QUICK TRIP NO. 872	1809	5901 N. MAIN STREET, FORT WORTH	VOCS, CHLORINATED SOLVENTS	04/05/2005	6	E	
		RADIO SHACK SIGNS SYSTEMS	1726	1908 PEYCO DRIVE SOUTH, ARLINGTON	VOCS, SVOCS, METALS, CHLORINATED SOLVENTS	08/09/2004	2	E	
		RANDOL MILL SERVICE CENTER	1051	2400-2440 EAST RANDOL MILL, ARLINGTON	PCE	09/16/2009	4	E	
		RETAINED TRACT/FORMER A. BRANDT FACILITY	0808	BETWEEN 1300- 1340 EAST BERRY STREET, FORT WORTH	SOLVENTS	07/17/1998	2A	E	
		RIDGLEA PLAZA SHOPPING CENTER	1532	6353 CAMP BOWIE BOULEVARD, FORT WORTH	CHLORINATED SOLVENTS	11/04/2002	2A	E	
		RIVERSIDE WASTEWATER TREATMENT PLANT	1462	GATEWAY PARK @ IH-30, FORT WORTH	VOCS, SVOCS, METALS, TPH, PCBS	05/01/2002	2	E	
		S & B TECHNICAL PRODUCTS	0497	1300 EAST BERRY STREET, FORT WORTH	SOLVENT S	04/03/1997	3	E	
		SEALY'S AIRPORT CIRCLE (NORTH)	1435	1103 - 1109 SOUTH AIRPORT CIRCLE, EULESS	CHLORINATED SOLVENTS	02/12/2002	2	E	
		SIEMENS DEMATIC POSTAL AUTOMATION	1586	2910 AVENUE F, ARLINGTON	CHLORINATED SOLVENTS	04/17/2003	2	E	
		STRIP SHOPPING CENTER - PARK ROW	0935	900 - 930 EAST PARK ROW, ARLINGTON	SULPHURIC ACID	02/22/1999	4	E	

TABLE 1
GROUNDWATER CONTAMINATION CASE DESCRIPTION BY COUNTY
TEXAS COMMISSION ON ENVIRONMENTAL QUALITY

COUNTY	DIVISION	NEW CASES	FILE NAME	FILE NUMBER	LOCATION	CONTAMINATION DESCRIPTION	DATE	ENFORCEMENT STATUS	DATA QUALITY	SECTION 5.236
TARRANT										
	RMD/VC		THIRTY OAKS SHOPPING CENTER	1695	5656 MEADOWBROOK DRIVE, FORT WORTH	CHLORINATED SOLVENTS	05/17/2004	2A	E	
			TPI PETROLEUM INC	1394	3520 SOUTH EULESS MAIN STREET	VOCS,METALS	10/08/2001	2A	E	
			TXU ELECTRIC DELIVERY - EAST TRACT BAR	1757	EAST OF NORTH MAIN/SOUTH OF NW 4TH ST, FORT WORTH	METALS, CHLORINATED SOLVENTS	11/17/2004	2	E	
			TXU ELECTRIC DELIVERY - NORTH MAIN	1748	EAST OF NORTH MAIN/SOUTH OF NW 4TH ST, FORT WORTH	METALS, CHLORINATED SOLVENTS	10/20/2004	2	E	
			VALEO CLIMATE CONTROL	1613	1102 WEST NORTH CARRIER PARKWAY, GRAND PRAIRIE	CHLORINATED SOLVENTS	07/21/2003	2A	E	
			WATER FIELD OPERATIONS	1335	1608 11TH AVENUE	VOCS, SVOCS, CHLORINATED SOLVENTS, TPH	05/09/2001	0	E	
			WOODLANDS WEST SHOPPING CENTER	1352	2725 PARK ROW, 1132 BOWEN, 1112 BOWEN	CHLORINATED SOLVENTS	05/30/2001	5	E	
			WOODS CROSSING SHOPPING CENTER	1011	109 - 189 WEST HARWOOD ROAD, HURST	CHLORINATED SOLVENTS	07/14/1999	5	E	
	RMD/VCBSA									
			EVANS ROSEDALE BUSINESS AND CULTURAL DISTRICT	G062	IH-35W, LUEDAN, EVANSE, E ROSDALES, FT WORTH	VOCS, METALS, TPH	07/31/2002	4	E	
	RMD/VCIO									
			1022 SANTERR E DRIVE	392	1022 SANTERRE DRIVE, GRAND PRAIRIE	CHLORINATED SOLVENTS	09/26/2003	6	E	
			1750 - 1850 WESTPARK DRIVE	465	1750 WESTPARK DRIVE, GRAND PRAIRIE	CHLORINATED SOLVENTS	12/30/2004	6	E	
			AIRPORT OFFICE JOINT VENTURES	311	BUSINESS 114 TO MINTERS CHAPEL ROAD, GRAPEVI NE	METALS	07/16/2002	6	E	
			ALL GROUP PROPERTY	417	NE INTERSECTION HWY 183 AND NORTH ECTOR, EULESS	VOCS, SVOCS, METAL, TPH, PAHS	03/09/2004	1B	E	
			AUTO IMPROVEMENTS	279	1018 WEST NORTHWEST HIGHWAY, GRAPEVINE	VOCS, CHLORINATED SOLVENTS, TPH	12/03/2001	1B	E	
			AZLE ANNEX SHOPPING CENTER	151	112 - 147 INDUSTRIAL AVE/220 SPEER LANE, AZLE	CHLORINATED SOLVENTS, PETROLEUM HYDROCARBONS	12/27/1999	6	E	
			AZLE ANNEX SHOPPING CENTER AND ANNEX	272	112-141 INDUSTRIAL AVENUE, AZLE	VOCS, CHLORINATED SOLVENTS	10/12/2001	6	E	
		*	BELLINGER PROPERTY	528	2702 AVENUE K	CHLORINATED SOLVENTS		1B	E	
		*	BOWEN RIDGE PROPERTY	521	NWC BOWEN ROAD AND PLEASANT RIDGE	VOCS		1B	E	
			COLLEYVILLE PLAZA	387	5005 COLLEYVILLE BOULEVARD, COLLEYVILLE	VOCS	09/17/2003	6	E	
			COLLINS CORNER SHOPPING CENTER	204	2440 SOUTH COLLINS STREET, ARLINGTON	CHLORINATED SOLVENTS	12/21/2000	0	E	
			DAVIS INDUSTRIAL PARK - WEST	44	5205 DAVIS BOULEVARD, N. RICHLAND HILLS	VOCS	05/28/1998	6	E	
			DEL NORTE TECHNOLOGY	378	1100 PAMELA DRIVE, EULESS	CHLORINATED SOLVENTS	08/13/2003	1B	E	
			DEZEVAL LOS PROPERTY	222	1000 WEST MAGNOLIA AVENUE, FORT WORTH	VOCS	03/05/2001	6	E	
			EAST DIVISION FORMER CAR DEALERSHIP	235	EAST DIVISION FORMER CAR DEALERS HIP	VOCS	04/05/2001	0	E	
			FORMER JEMTEX ACQUISITIONS	133	1233 NORTH INDUSTRIAL BOULEVARD, BEDFORD	METALS	08/20/1999	0	E	
			FORMER NINFA'S RESTAURANT	172	1660 SOUTH UNIVERSITY DRIVE, FORT WORTH	BTEX, TPH	04/03/2000	6	E	
			FWTC UNDEVELOPED PROPERTY	217	1901 EAST LOOP 820 SOUTH, FORT WORTH	VOCS, TPH	01/25/2001	6	E	
			FIRST INDUSTRIAL PROPERTY	426	1905 110TH STREET, GRAND PRAIRIE	VOCS, CHLORINATED SOLVENTS	04/23/2004	1B	E	
			GE ACCESSORY SERVICES , INC.	352	1030 SANTERRE STREET, GRAND PRAIRIE	METALS	04/08/2003	1B	E	
			GREENVIEW TECH CENTER	76	801 - 833 GREENVIEW DRIVE, GRAND PRAIRIE	CHLORINATED SOLVENTS	12/03/1998	6	E	

TABLE 1
GROUNDWATER CONTAMINATION CASE DESCRIPTION BY COUNTY
TEXAS COMMISSION ON ENVIRONMENTAL QUALITY

COUNTY	DIVISION	NEW CASES	FILE NAME	FILE NUMBER	LOCATION	CONTAMINATION DESCRIPTION	DATE	ENFORCEMENT STATUS	DATA QUALITY	SECTION 5.236
TARRANT										
	RMD/VCIO		GSW 202	461	1013 - 1031 AVENUE M, GRAND PRAIRIE	VOCS, CHLORINATED SOLVENTS	12/10/2004	6	E	
			GSW COPPELL INDUSTRIAL	383	1750 WESTPARK DRIVE, GRAND PRAIRIE	CHLORINATED SOLVENTS	08/19/2003	6	E	
			HIGHFIELD EQUITIES, INC.	270	701 GREENVIEW AVENUE, GRAND PRAIRIE	CHLORINATED SOLVENTS	10/05/2001	6	E	
			HIGHFIELD EQUITIES, INC.	318	701 GREENVIEW AVENUE, GRAND PRAIRIE	CHLORINATED SOLVENTS	09/06/2002	6	E	
			HURST PROPERTY	180	NWC HARWOOD ROAD AND PRECINCT LINE, HURST	TPH, VOCS	07/06/2000	6	E	
			IRON MOUNTAIN RECORDS MANAGEMENT, INC.	228	1202 AVENUE R, GRAND PRAIRIE	VOCS, SVOCS, SOLVENTS, TPH	03/16/2001	6	E	
			KELLOGG BROWN & ROOT FACILITY	320	3120 SOUTH PRECINCT LINE ROAD, HURST	VOCS, METALS, CHLORINATED SOLVENTS	09/17/2002	1B	E	
			KOCH PETROLEUM TERMINAL - EULESS	424	12550 TRINITY BOULEVARD, EULESS	METALS, CHLORINATED SOLVENTS	04/12/2004	1B	E	
		*	LAGRAVE FIELD	523	301 NORTHEAST 6TH STREET	VOCS, METALS		1B	E	
			LEWISVILLE #6 JOINT VENTURE	269	1620, 1628, 1636 PRECINCT LINE, HURST	VOCS, TPH, BTEX	10/01/2001	6	E	
			LOT 3 - HERITAGE TOWNE CROSSING	323	3003 STATE HIGHWAY 121, EULESS	VOCS	10/01/2002	6	E	
		*	LOT B4-R BLOCK 2 TUCKER ADDITION	487	NE INTERSECTION OF HWY 183/N ECTOR, EULESS	VOCS, SVOCS, METALS, TPH, PAH		1B	E	
			MARSHALL REALTY TRACT	359	507 CENTRAL DRIVE, AZLE	VOCS, CHLORINATED SOLVENTS	05/15/2003	6	E	
			MAYFIELD ROAD SITE 2	254	SWC MAYFIELD ROAD/HIGHWAY 360, ARLINGTON	VOCS	08/02/2001	6	E	
			NATIONAL LINEN SERVICES	145	1340 EAST BERRY STREET, FORT WORTH	VOCS	10/20/1999	6	E	
			NORTHFIELD DISTRIBUTION CENTER	287	612 EAST DALLAS ROAD, GRAPEVINE	VOCS, CHLORINATED SOLVENTS, TPH	02/04/2002	6	E	
			NORTHFIELD DISTRIBUTION CENTER II	375	506 EAST DALLAS ROAD, GRAPEVI NE	METALS, CHLORINATED SOLVENTS	08/08/2003	6	E	
			OAKWOOD SHOPPING CENTER	438	305 WEST EULESS BOULEVARD, EULESS	VOCS, CHLORINATED SOLVENTS	08/24/2004	6	E	
			PIONEER PLAZA SHOPPING CENTER	84	2210 SOUTH FIELDER ROAD, ARLINGTON	PCE	12/30/1998	6	E	
		*	PIONEER PLAZA SHOPPING CENTER	477	2210 SOUTH FIELDER ROAD, ARLINGTON	CHLORINATED SOLVENTS		6	E	
			PIONEER VILLAGE SHOPPING CENTER	110	NWCE. PIONEER PARKWAY/SOUTH COLLINS, ARLINGTON	BTEX, TPH, MTBE	04/29/1999	6	E	
			PROSOURCE INDUSTRIES, INC.	289	1700 111TH STREET, GRAND PRAIRIE	CHLORINATED SOLVENTS	02/27/2002	0	E	
			RAILHEAD WAREHOUSE	389	SOUTH OF MEACHAM ROAD, FORT WORTH	VOCS, CHLORINATED SOLVENTS, TPH	09/22/2003	1B	E	
			RODRIGUEZ FESTIVE FOODS	221	899 - 913 NORTH HOUSTON STREET, FORT WORTH	VOCS	03/05/2001	6	E	
		*	RODRIGUEZ FESTIVE FOODS	526	899 - 913 NORTH HOUSTON STREET	VOCS		1B	E	
			ROYAL TERRACE APARTM ENTS	82	306 MARTHA STREET, EULESS	CHLORINATED SOLVENTS	12/15/1998	6	E	
			RSC PRIME EQUIPMENT #125/709	402	12409 CALLOWAY CEMETERY ROAD, FORT WORTH	VOCS	12/15/2003	6	E	
		*	SHOPS AT CENTRAL PARK	491	2200 AIRPORT FREEWAY, BEDFORD	VOCS, TPH		6	E	
			TEXAS DAR ENTERPRISES, INC.	309	1001 SANTERRE DRIVE, GRAND PRAIRIE	CHLORINATED SOLVENTS	07/11/2002	6	E	
			THE WOODLANDS APARTMENTS	332	2800 LYNNWOOD DRIVE, ARLINGTON	VOCS, CHLORINATED SOLVENTS	11/20/2002	6	E	
			TXU ELECTRIC DELIVERY - NORTH MAIN	434	EAST OF NORTH MAIN/SOUTH OF NW 4TH ST, FORT WORTH	VOCS	07/30/2004	6	E	
	WPD/MSW		TXU ELECTRIC DELIVERY WATER ACCESS PARCEL	453	EAST OF NORTH MAIN, SOUTH OF NW 4TH, FORT WORTH	METALS, CHLORINATED SOLVENTS	11/18/2004	6	E	
			ALLIED MILL CREEK LANDFILL	MSW00208 A	SOUTH OF FM 1886 & SILVER CREEK RD, 3.5 MI W SH 199	MW-3B, 4B, 13: VOCS (1,4-DICHLOROBENZENE, CHLOROBENZENE, VINYL CHLORIDE), MW-4B: AMMONIA	05/20/1999	2A	2A	E,Q,V2

TABLE 1
GROUNDWATER CONTAMINATION CASE DESCRIPTION BY COUNTY
TEXAS COMMISSION ON ENVIRONMENTAL QUALITY

COUNTY	DIVISION	NEW CASES	FILE NAME	FILE NUMBER	LOCATION	CONTAMINATION DESCRIPTION	DATE	ENFORCEMENT STATUS		DATA QUALITY	SECTION 5.236
TARRANT											
	WPD/MSW		CITY OF ARLINGTON LANDFILL	MSW00358 A	APPROXIMATELY 2.5 MILES N OF DFW TURNPIKE W FM 157 AND SW INTERSECTION WITH CRIP RAILROAD	MW-3: VOCS	12/31/2004	2A	2B	E,Q,V2	
			WASTE MANAGEMENT CITY OF FORT WORTH EASTSIDE LANDFILL	MSW01004 C	S OF E 1ST STREET BETWEEN WEST FORK OF TRINITY RIVER AND RANDOL MILL RD	MW-1R: VOCS (CIS-1,2-DICHLOROETHYLENE); MW-1R, 7, 8, 10: ARSENIC	04/19/1993	2B	4,5	E,V2	
	WSD/ PDW										
			PELICAN BAY	G2200164?	10-92 ACRES	TRICHLOROETHENE		Z	6C	E,Q,V,2	
TAYLOR											
	FOD		FINA OIL AND GAS COMPANY		8 MILES WEST OF TYE ON SOUTH SIDE OF HWY 20	BENZENE, TOLUENE, XYLENE	02/04/1988	2D	2B	E,Q,V2,3	
	RMD/PST										
			ALLSUPS PETROLEUM INC	103338	2702 AMBLER, ABILENE	GASOLINE	02/20/1992	2	2A	E,Q	
			ALLSUPS PETROLEUM INC	111614	102 N PIONEER ST, ABILENE	GASOLINE	03/21/1996	2	2A	E,Q	Y
			ALLSUPS PETROLEUM INC	111616	800 N GRAPE ST, ABILENE	GASOLINE	03/21/1996	2	6	E,Q	
			BERRYS DISCOUNT WAREHOUSE	116247	1901 N TREADAWAY, ABILENE	UNKNOWN	07/21/2004	1B	1A	E,Q	
			BILL BURNS OIL CO	111315	9232 IH 20, MERKEL	GASOLINE, DIESEL	07/11/1996	2	2A	E,Q	
			BILL BURNS OIL CO	111492	IH 20, MERKEL	GASOLINE	08/06/1996	2	2A	E,Q	
			BOB LOYD L P GAS CO	092430	3102 14TH, ABILENE	GASOLINE	12/08/1988	2	2A	E,Q	
			BONNET RESOURCES CORP	098066	IH 20, ABILENE	GASOLINE, DIESEL	02/01/1991	1B	1A	E,Q	
			BOURLAND DISTRIBUTORS	113984	542 PLUM, ABILENE	GASOLINE	01/05/1999	2	2A	E,Q	
			CHEVRON PRODUCTS CO	091470	2101 STAMFORD, ABILENE	GASOLINE	09/30/1987	2	6	E,Q	
			CIRCLE K STORES INC	113467	4150 RIDGEMONT DR, ABILENE	GASOLINE	09/25/1998	2	6	E,Q	
			CLAXTON O L	101512	BOX 130, BRADSHAW	GASOLINE	01/10/1992	5B	6	E,Q	
			CONOCO PHILLIPS	111503	1757 INDUSTRIAL BLVD, ABILENE	GASOLINE, DIESEL	08/14/1996	2	4	E,Q	
			DUBOSE BOBBY	114197	IH 20, MERKEL	GASOLINE, DIESEL	01/07/1999	2	2A	E,Q	
			DYESS AIR FORCE BASE	112352	STORAGE 9012 9015, ABILENE	UNKNOWN	06/03/1997	2	2A	E,Q	
			GERLACH OIL CO	092905	270 S PIONEER, ABILENE	GASOLINE	03/28/1989	2	2A	E,Q	
			GERLACH OIL CO	094243	HWY 80, TYE	GASOLINE	01/08/1990	2	6	E,Q	
			GERLACH OIL CO	095548	3425 AMBLER, ABILENE	GASOLINE	05/07/1990	2	2A	E,Q	
			GERLACH OIL CO	098782	3299 S 14TH ST, ABILENE	GASOLINE	04/29/1991	2	2A	E,Q	
			GERLACH OIL CO	111887	3382 N 10TH ST, ABILENE	GASOLINE	11/05/1996	2	6	E,Q	
			GERLACH OIL CO	111936	642 S TREADAWAY, ABILENE	GASOLINE	11/14/1996	2	2A	E,Q	
			GERLACH OIL CO	114142	1601 INDUSTRIAL, ABILENE	GASOLINE	01/07/1999	2	2A	E,Q	
			GUION GREG III	115375	1931 S 1ST ST, ABILENE	GASOLINE	11/13/2000	2	6	E,Q	
		*	LAWRENCE MANAGEMENT	116722	2160 PINE ST, ABILENE	GASOLINE	08/29/2005	1B	1A	E,Q	
			LONE STAR UNLIMITED LLC	112968	4142 S TREADAWAY, ABILENE	DIESEL	02/10/1998	2	2A	E,Q	
			MARTIN LINEN SUPPLY	098248	634 S 11TH ST, ABILENE	DIESEL	03/13/1991	2	6	E,Q	
			RANDALLS FOOD STORES	095543	800 ALMOND ST, ABILENE	GASOLINE, OTHER	05/15/1990	2	2A	E,Q	
			RED STAR FUELS	115303	4201 BUFFALO GAP RD, ABILENE	GASOLINE	05/23/2001	1B	1A	E,Q	
			RED STAR TRUCK TERMINALS	115632	1001 N JUDGE ELY BLVD, ABILENE	GASOLINE	10/03/2002	2	2A	E,Q	
			SKINNYS INC	097294	IH 20 ST, MERKEL	DIESEL	11/19/1990	2	4	E,Q	
			SKINNYS INC	110152	1050 S TREADAWAY, ABILENE	GASOLINE	11/29/1995	2	6	E,Q	
			SKINNYS INC	110444	1201 N MOCKINGBIRD, ABILENE	GASOLINE	01/23/1996	2	4	E,Q	
			SKINNYS INC	111023	1202 GRAPE, ABILENE	GASOLINE	05/19/1996	2	4	E,Q	
			SKINNYS INC	111028	1712 LAMAR, SWEETWATER	UNKNOWN	05/21/1996	2	4	E,Q	
			SKINNYS INC	111073	4836 S 14TH, ABILENE	GASOLINE	05/23/1996	2	2A	E,Q	
			TAYLOR COUNTY	092846	501 OAK ST, ABILENE	GASOLINE	04/03/1989	2	6	E,Q	
			TOTAL PETROCHEMICALS USA INC	102495	3009 S 14TH ST, ABILENE	WASTE OIL	12/13/1991	2	6	E,Q	
			TURLEY ENTERPRISES INC	102513	IH 20, TYE	DIESEL	04/03/1992	2	6	E,Q	
			TXDOT	096526	500 CHERRY ST, MERKEL	GASOLINE	08/08/1990	2	2A	E,Q	
			WEIR WOODY	114695	3115 S 14TH ST, ABILENE	GASOLINE	08/06/1999	2	2A	E,Q	
			WESTERN MARKETING INC	102444	IH 20, TYE	GASOLINE	03/20/1992	2	2A	E,Q	

TABLE 1
GROUNDWATER CONTAMINATION CASE DESCRIPTION BY COUNTY
TEXAS COMMISSION ON ENVIRONMENTAL QUALITY

COUNTY	DIVISION	NEW CASES	FILE NAME	FILE NUMBER	LOCATION	CONTAMINATION DESCRIPTION	DATE	ENFORCEMENT STATUS		DATA QUALITY	SECTION 5.236
TAYLOR											
	RMD/CA		DYESS AIR FORCE BASE	64003	710 3RD ST ABILENE 79607	ORGANICS	02/11/1988	3A	2A.5	EQV23	
	RMD/DCRP										
			FORMER KC CLEANERS	17	254 SOUTH PIONEER DRIVE, ABILENE	CHLORINATED SOLVENTS	03/21/2005	5B	2A	E	
	RMD/VC										
			WESTGATE SHOPPING CENTER - KC CLEANERS	1270	SOUTH PIONEER AND SOUTH 1ST STREETS, ABILENE	VOCS	11/08/2000		0	E	
	RMD/VCIO										
			BLOCK 19, TRACTS 1, 2 AND 3	456	200 CONGRESS AVENUE, AUSTIN	VOCS, SVOCS, TPH	11/22/2004		6	E	
		*	FERGUSON FAMILY LP	524	US HIGHWAY 290 WEST	BENZENE			1B	E	
		*	IBC BANK SITE	497	NWC BRAKER LANE AND BURNET ROAD, AUSTIN	VOCS, CHLORINATED SOLVENTS			1B	E	
			SNOOTY FOX APARTMENTS	427	721 LAMAR PLACE, AUSTIN	VOCS, TPH	04/23/2004		1B	E	
		*	WAL-MART STORE 536-00	518	1650 STATE HIGHWAY 351, ABILENE	VOCS, MTBE			1B	E	
		*	WESTGATE SHOPPING CENTER - KC CLEANERS	475	354 SOUTH PIONEER DRIVE, ABILENE	VOCS			1B	E	
TERRY											
	RMD/PST		66 OIL CO INC	107727	S HWY 137, BROWNFIELD	GASOLINE	05/09/1994	5B	6	E,Q	
			ALLSUPS PETROLEUM INC	105760	414 S 1ST, BROWNFIELD	GASOLINE	02/16/1993	2	2A	E,Q	
			ANDERSON FOODWAY	114191	HWY 380, TOKIO	GASOLINE	01/07/1999	2	6	E,Q	
			AVI INC	109084	1315 W MAIN, BROWNFIELD	GASOLINE	02/27/1995	2	6	E,Q	
			BENTON OIL CO	110182	101 N 1ST, BROWNFIELD	GASOLINE	12/04/1995	2	4	E,Q	
			CITY OF BROWNFIELD	092823	721 7TH ST, BROWNFIELD	DIESEL	03/27/1989	2	4	E,Q	
			COLLIER S B	096580	501 S 1ST, BROWNFIELD	GASOLINE, DIESEL	08/28/1990	5B	4	E,Q	
		*	EDDINS WALCHER CO	116353	W HWY 380, BROWNFIELD	GASOLINE	12/11/2003	1B	1A	E,Q	
			GTE CORP	095084	615 CARDWELL ST, BROWNFIELD	GASOLINE	03/15/1990	2	2A	E,Q	
			HALLIBURTON SERVICES	099554	1301 W WEBB, BROWNFIELD	GASOLINE	06/17/1991	2	4	E,Q	
			INCE OIL COMPANY	091974	1106 LUBBOCK RD, BROWNFIELD	GASOLINE	05/27/1988	2	2A	E,Q	
			JIM REED 66 OIL CO INC	096743	1401 W MAIN, BROWNFIELD	GASOLINE, DIESEL	09/05/1990	5B	2A	E,Q	
			NUNLEY LLOYD AND THELMA NUNLEY	114824	COUNTY B RD, LAKEVIEW	GASOLINE	12/03/1999	5B	2A	E,Q	
			PETTIGREW TOM ESTATE	094599	101 1ST, BROWNFIELD	GASOLINE	01/24/1990	2	4	E,Q	
			RIP GRIFFIN TRUCK SER CTR INC	091140	HWY 380, GOMEZ	GASOLINE	11/04/1986	2	4	E,Q	
			RIP GRIFFIN TRUCK SER CTR INC	109332	202 TAHOKA RD, BROWNFIELD	GASOLINE	03/27/1995	2	4	E,Q	
			RIP GRIFFIN TRUCK SER CTR INC	109518	322 1ST ST, BROWNFIELD	WASTE OIL, GASOLINE	05/10/1995	2	4	E,Q	
			RYBURN DOUGLAS	113137	1202 LUBBOCK RD, BROWNFIELD	GASOLINE	04/27/1998	2	4	E,Q	
			TXDOT	096069	800 W WEBB, BROWNFIELD	GASOLINE, DIESEL, WASTE OIL	06/11/1990	2	2A	E,Q	
			WALKER SIMS OIL CO INC	116075	413 S FIRST ST, BROWNFIELD	UNKNOWN	04/10/1995	2	2A	E,Q	
			WELLMAN ISD	096656	5TH, WELLMAN	GASOLINE	08/28/1990	2	4	E,Q	
	RMD/VC										
			NOWSCO PROPERTY	0490	1804 LAMESA HIGHWAY, BROWNFI ELD	TPH, SOLVENTS, PHENOLS	03/18/1997		0	E	
THROCKMORTON											
	RMD/PST		THROCKMORTON AG PROD INC	098671	402 N MINTER, THROCKMORTON	GASOLINE	04/16/1991	1B	1A	E,Q	
			WOODSON TEXACO	093756	HWY 183, WOODSON	GASOLINE	08/25/1989	2	2A	E,Q	
TITUS											
	RMD/PST		ANDERSON DAVID & TONI	116326	500 S 1ST ST, TALCO	UNKNOWN	10/14/2004	2	2A	E,Q	
			CIRCLE K STORES INC	110869	1012 N JEFFERSON, MOUNT PLEASANT	GASOLINE	04/18/1996	2	4	E,Q	
			E Z MART STORES INC	114124	2004 N JEFFERSON, MOUNT PLEASANT	GASOLINE	01/06/1999	2	4	E,Q	
			FIRST STATES INVESTORS 5000	115842	302 N JEFFERSON, MOUNT PLEASANT	UNKNOWN	12/29/2003	2	6	E,Q	

TABLE 1
GROUNDWATER CONTAMINATION CASE DESCRIPTION BY COUNTY
TEXAS COMMISSION ON ENVIRONMENTAL QUALITY

COUNTY / DIVISION	NEW CASES	FILE NAME	FILE NUMBER	LOCATION	CONTAMINATION DESCRIPTION	DATE	ENFORCEMENT STATUS		DATA QUALITY	SECTION 5.236
TITUS										
RMD/PST		MILLER ALBERT	113324	IH 30, WINFIELD	GASOLINE	07/10/1998	2	4	E,Q	
		MORRSON PRODUCTS COMPANY INC	111634	LOOP 271, MOUNT PLEASANT	GASOLINE	09/25/1996	2	2A	E,Q	
		NIBLETT OIL CO	108787	2204 N JEFFERSON, MOUNT PLEASANT	GASOLINE	10/05/1994	2	2A	E,Q	
		TEXAS UTILITIES MINING CO	109265	FM 127, MOUNT PLEASANT	GASOLINE	10/26/1994	2	4	E,Q	
		TXU MINING	115107	FM 1734, WINFIELD	UNKNOWN	12/28/2000	2	6	E,Q	
RMD/CA										
		CONOCO INC. MT. PLEASANT TERMINAL	39529	1503 WEST FERGUSON MT PLEASANT	BENZENE, PAH	01/14/2002	2B	2	E.Q.V.	
		SOUTHWESTERN ELECTRIC POWER CO	31086	FM 1735 PITTSBURG 75686	TPH, BTEX	03/31/1994	2B	4	EQV	
		TEXAS UTILITIES ELECTRIC CO	30081	FM 127 MOUNT PLEASANT 75455	BORON, SELENIUM, SULFATE	02/15/2001	1B	3	EQ	
WPD/MSW										
		PLEASANT OAKS LANDFILL	MSW00797 A	3.8 MILES SW OF TITUS COUNTY 1467 FEET S OF INTERSECTION FM 127 AND COUNTY ROAD	MW-3: VOCS (1,1-DICHLOROETHANE, CIS-1,2-DICHLOROETHYLENE)	12/31/2004	2A	2B	E,Q,V2	
TOM GREEN										
RMD/PST		C & W ENTERPRISES	113818	902 N CHADBOURNE, SAN ANGELO	GASOLINE	12/09/1998	2	2A	E,Q	
		C & W ENTERPRISES INC	096351	N HWY 87, GRAPE CREEK	GASOLINE	12/13/1989	2	2A	E,Q	
		CENTURY FUELS ZUMA ENTERPRISE	107481	2828 SHERWOOD WAY, SAN ANGELO	GASOLINE	09/28/1993	2	2A	E,Q	
		CIRCLE K CORP	092848	8181 HWY 87, SAN ANGELO	GASOLINE	04/04/1989	2	4	E,Q	
		CONCHO OIL CO	112319	900 S CHADBOURNE, SAN ANGELO	GASOLINE	05/19/1997	2	2A	E,Q	
		DAIRY FARMERS OF AMERICA	112150	309 PULLIAM, SAN ANGELO	DIESEL	02/26/1997	2	6	E,Q	
		ELCO LAND CO	091598	N HWY 87, SAN ANGELO	DIESEL	12/17/1987	2	2A	E,Q	
		ENVIRONMENTAL IMPACT	114241	SHERWOOD WAY, SAN ANGELO SHERWOOD WAY, SAN ANGELO	GASOLINE	01/07/1999			E,Q	
		GOODYEAR TIRE & RUBBER CO	115684	11570 N HWY 277, SAN ANGELO	DIESEL	12/08/2002	2	2A	E,Q	
		HIRSCHFELD STEEL CO	114932	121 W 29TH ST, SAN ANGELO	UNKNOWN	04/06/2000	2	2A	E,Q	
		HSU GEORGE	109926	820 S ABE, SAN ANGELO	DIESEL	09/29/1995	5B	2A	E,Q	
		PRIDE REFINING INC	096655	2122 N CHADBOURNE, SAN ANGELO	GASOLINE, DIESEL	09/05/1990	2	2A	E,Q	
		REGAL OIL CO	110249	1016 S KOENIGHEIM, SAN ANGELO	WASTE OIL	02/07/1996	2	4	E,Q	
		REGAL OIL CO	115916	2441 COLLEGE HILLS BLVD, SAN ANGELO	UNKNOWN	06/03/2003	1B	1A	E,Q	
		REGAL OIL INC	111827	107 S ABE, SAN ANGELO	GASOLINE	10/25/1996	2	2A	E,Q	
		SAN ANGELO ISD	093535	2030 KNICKERBOCKER RD, SAN ANGELO	GASOLINE	08/04/1989	2	2A	E,Q	
		SHERWOOD OIL CO	111545	321 MONTECITO DR, SAN ANGELO	GASOLINE, DIESEL, JET FUEL	08/22/1996	2	4	E,Q	
		SONORA OZONA OIL CO	113088	2831 N BRYANT, SAN ANGELO	GASOLINE	04/08/1998	2	6	E,Q	
		STATE LEAD PERFORMING	091273	SAN ANGELO	UNKNOWN	05/10/1971	5B	6	E,Q	
		STATE LEAD PERFORMING	114495	34 E 25TH STREET, SAN ANGELO	GASOLINE	03/09/1999	5B	2A	E,Q	
		TEXAS DEPT MENTAL HEALTH & M R	107224	N HWY 87, CARLSBAD	GASOLINE	10/15/1993	2	2A	E,Q	
		TOWN & COUNTRY FOOD STORES	100937	1017 W BEAUREGARD, SAN ANGELO	GASOLINE	09/07/1989	2	2A	E,Q	
		TOWN & COUNTRY FOOD STORES	106897	1822 N CHADBOURNE ST, SAN ANGELO	GASOLINE	07/02/1993	2	2A	E,Q	
		TOWN & COUNTRY FOOD STORES	112047	414 N BELL ST, SAN ANGELO	DIESEL, GASOLINE	01/27/1997	2	2A	E,Q	
		TOWN & COUNTRY FOOD STORES	113443	1821 N BRYANT, SAN ANGELO	GASOLINE	09/23/1998	2	2A	E,Q	
		TOWN & COUNTRY FOOD STORES	113556	2121 S CHADBOURNE, SAN ANGELO	GASOLINE	10/21/1998	2	2A	E,Q	
		TOWN & COUNTRY FOOD STORES	114454	3515 WILDEWOOD DR, SAN ANGELO	GASOLINE	02/22/1999	2	6	E,Q	
		TURLEY ENTERPRISES INC	099780	712 N CHADBOURNE, SAN ANGELO	GASOLINE	07/27/1992	2	2A	E,Q	
		VALDEZ TEXACO	114287	1401 N CHADBOURNE, SAN ANGELO	GASOLINE	01/11/1999	2	2A	E,Q	
		WANIER LESLIE	094571	125 N MAIN, SAN ANGELO	GASOLINE	12/19/1989	2	2A	E,Q	
		WEST TEXAS GAS INC	092248	19TH ST, SAN ANGELO	GASOLINE	07/21/1988	2	2A	E,Q	
		WEST TEXAS GAS INC	109976	4006 S CHADBOURNE, SAN ANGELO	GASOLINE, DIESEL, OTHER	11/29/1995	2	2A	E,Q	
		WEST TEXAS GAS INC	114240	1724 S CHADBOURNE, SAN ANGELO	GASOLINE	01/07/1999	2	2A	E,Q	
		ZUMA ENTERPRISES	109345	1806 COLLEGE HILLS, SAN ANGELO	GASOLINE	12/15/1994	2	6	E,Q	

TABLE 1
GROUNDWATER CONTAMINATION CASE DESCRIPTION BY COUNTY
TEXAS COMMISSION ON ENVIRONMENTAL QUALITY

COUNTY	DIVISION	NEW CASES	FILE NAME	FILE NUMBER	LOCATION	CONTAMINATION DESCRIPTION	DATE	ENFORCEMENT STATUS		DATA QUALITY	SECTION 5.236
TOM GREEN											
	RMD/CA		BJ SERVICES COMPANY USA	36250	4005 S CHADBOURNE SAN ANGELO 76903	HYDROCARBONS,CHLORINATED HYDROCARBONS	09/21/1993	2AB	2,3	EQ	
			ETHICON INC	31078	3348 PULLIAM ST SAN ANGELO 76905	CHLORINATED HYDROCARBONS	02/11/1998	0	5	EQ	
			GOODFELLOW AFB	64004	460 E. KEARNEY BLVD GOODFELLOW AFB	CARBON TET, TCE	03/01/2002	0A	2B	E,B	
	RMD/SCS										
			SAN ANGELO ELECTRIC SERVICE COMPANY (SESCO)	FILED BY SITE NAME	926 PULLIAM, SAN ANGELO, TEXAS	PCB OIL (LNAPL), VOC, BTEX		4	5B	Q	
	RMD/VC										
			DARLING INTERNATIONAL, INC.	0545	8394 FM HIGHWAY 380, SAN ANGELO	NITRATES, NITRITES	06/11/1997		2	E	
			ETHICON, INC.	1071	3348 PULLIAM STREET, SAN ANGELO	VOCS	10/19/1999		4	E	
			WARREN CAT - SAN ANGELO	1692	5102 LINK ROAD, SAN ANGELO	VOCS, SVOCS, TPH	04/20/2004		2A	E	
	WPD/MSW										
			CITY OF SAN ANGELO LANDFILL	MSW00079	NE OF SAN ANGELO ON N SIDE OF OLD US 62/277 (OLD BALLINGER HWY) AND AT&SF RR (APPROX 1.8 MI NE OF INT BELL ST AND OLD US 67/277) AND AT&SF RR	MW-4, 8, 9, 10, 11, AND OFF-SITE 61, 63, 75: VOCS (TETRACHLOROETHYLENE; TRICHLOROETHYLENE; VINYL CHLORIDE)	02/18/1994	2B	4,5	E,Q,V2	
	WQD/WQAS										
			SAN ANGELO BY-PRODUCTS COMPANY	WQ01594	FM 380 APPROXIMATELY 7.5 MILES EAST OF SAN ANGELO, TOM GREEN COUNTY, TX.	NITRATE, AMMONIA, SULFATE, CHLORIDE, AND TOTAL DISSOLVED SOLIDS	01/01/1978	3A,B	5	E,Q	
TRAVIS											
	RMD/PST		10611 RESEARCH LIMITED	102651	10611 RESEARCH BLVD, AUSTIN	GASOLINE, DIESEL	04/12/1992	2	4	E,Q	
			7 ELEVEN INC	106893	4416 MANCHACA, AUSTIN	GASOLINE	02/15/1991	2	2A	E,Q	
			7 ELEVEN INC	116032	12164 BURNET RD, AUSTIN	UNKNOWN	04/19/2002	2	6	E,Q	
			AUSTIN COMMUNITY COLLEGE	113790	1212 RIO GRANDE, AUSTIN	GASOLINE	12/08/1998	2	2A	E,Q	
			BFI WASTE SYS NORTH AMERICA	114461	4712 BOLM RD, AUSTIN	DIESEL	02/22/1999	2	2A	E,Q	
			CHEVRON EMC	115891	2909 W ANDERSON LN, AUSTIN	UNKNOWN	08/28/2003	2	2A	E,Q	
			CHEVRON PRODUCTS CO	093685	4400 MANCHACA RD, AUSTIN	GASOLINE	09/12/1989	2	2A	E,Q	
			CITY OF AUSTIN	098302	2210 S FM 973, AUSTIN	DIESEL	02/22/1991	2	2A	E,Q	
			CONOCO INC	106892	1913 W BEN WHITE, AUSTIN	GASOLINE	03/26/1991	2	6	E,Q	
			CONOCO PHILLIPS	108040	806 E 51ST ST, AUSTIN	GASOLINE	03/30/1994	2	2A	E,Q	
			CONOCO PHILLIPS CO	116317	1822 E RUTLAND DR, AUSTIN	UNKNOWN	08/16/2004	1B	1A	E,Q	
		*	CROCKETT MOTON III	116599	424 S LAMAR BLVD, AUSTIN	GASOLINE	06/01/2005	1B	1A	E,Q	
			DBA GREAT HILLS TEXACO	100629	10940 RESEARCH BLVD, AUSTIN	GASOLINE	09/13/1991	2	4	E,Q	
			DIAMOND SHAMROCK REF & MKTG CO	115755	1140 AIRPORT BLVD, AUSTIN	GASOLINE	06/11/2003	2	2A	E,Q	
		*	DUC DAO THIEN	116709	800 W PECAN, PFLUGERVILLE	GASOLINE	09/14/2005	1B	1A	E,Q	
			FDIC	095788	1701 TOOMEY RD, AUSTIN	GASOLINE	05/10/1990	2	6	E,Q	
			FEDERAL EXPRESS	111747	5811 TECHNI CENTER, AUSTIN	GASOLINE	10/07/1996	2	2A	E,Q	
			GEORGE TORRES TEXACO	116141	301 W KOENIG LN, AUSTIN	UNKNOWN	04/09/2004	1B	1A	E,Q	
			GOVALLE FOOD STORE	115047	1116 AIRPORT BLVD, AUSTIN	UNKNOWN	09/20/2000	5B	2A	E,Q	
			HENNA CHEVROLET	104693	8805 N IH 35, AUSTIN	WASTE OIL	09/18/1992	2	2A	E,Q	
			MOTIVA ENTERPRISES LLC	096233	4545 S LAMAR BLVD, AUSTIN	GASOLINE	06/16/1990	2	4	E,Q	
			NATIONAL CONVENIENCE STORES	115780	160 E RIVERSIDE, AUSTIN	UNKNOWN	08/19/2003	2	6	E,Q	
			OLIVER SECOND FAMILY LTD	112386	1135 AIRPORT BLVD, AUSTIN	GASOLINE	06/04/1997	2	2A	E,Q	
			OLIVER SECOND FAMILY LTD	112387	6301 N LAMAR, AUSTIN	UNKNOWN	06/17/1997	2	2A	E,Q	
			RICHARDS H OIL CO CAPITOL CITY	099374	2915 E 1ST ST, AUSTIN	GASOLINE, DIESEL	10/26/1990	2	2A	E,Q	
			RICON PRODUCTS INC	103332	705 GUNTER ST, AUSTIN	GASOLINE, DIESEL, ALCOH FUEL	06/04/1992	2	6	E,Q	
			SAWYER DONALD	105257	4011 RED RIVER, AUSTIN	GASOLINE	10/27/1992	2	2A	E,Q	

TABLE 1
GROUNDWATER CONTAMINATION CASE DESCRIPTION BY COUNTY
TEXAS COMMISSION ON ENVIRONMENTAL QUALITY

COUNTY DIVISION	NEW CASES	FILE NAME	FILE NUMBER	LOCATION	CONTAMINATION DESCRIPTION	DATE	ENFORCEMENT STATUS		DATA QUALITY	SECTION 5.236
TRAVIS										
RMD/PST		SPEEDY STOP FOOD STORES LTD	116113	6422 S HWY 183, AUSTIN	UNKNOWN	06/16/2004	2	2A	E,Q	
		STAR ENTERPRISE	109479	1121 SPRINGDALE RD, AUSTIN	GASOLINE	02/27/1998	1B	1A	E,Q	
		STONE BOB	110045	2300 S CONGRESS, AUSTIN	GASOLINE	11/06/1995	2	2A	E,Q	
		TEX CON OIL CO	108986	10730 S IH 35, AUSTIN	GASOLINE	07/20/1994	2	2A	E,Q	
		TEX CON OIL CO	111963	9520 W HWY 290, AUSTIN	UNKNOWN	12/09/1996	2	4	E,Q	
	*	VALERO	116595	8143 MESA DR, AUSTIN	GASOLINE	06/01/2005	1B	1A	E,Q	
	*	YOUNGQUIST INVESTMENTS	116484	15900 BRATTEN LN, AUSTIN	GASOLINE	03/22/2005	2	6	E,Q	
TRAVIS										
RMD/CA		BERGSTROM AIR FORCE BASE	66002	STATE HIGHWAY 71 AUSTIN 78743	ORGANICS,HYDROCARBONS,CHROMIUM	07/01/1990	3B	4,5	V,1,2,3	
		CHEVRON PRODUCTS USA CO	33442	1131 SPRINGDALE RD AUSTIN 78762	BTEX, TPH	03/30/1987	3B	6	EQV2	
		CITGO PETROLEUM CORP	52092	1105 AIRPORT BLVD AUSTIN 78702	BTEX, TPH	03/30/1987	3B	4	EQ	
		COASTAL STATES CRUDE GATHERING CO	36466	1150 JAIN LN AUSTIN 78712	BTEX, TPH	03/30/1987	3B	6	EQV2	
		EAST AUSTIN TANK FARM (GOVALLE PARK)	52113	AIRPORT BLVD AUSTIN	BTEX, MTBE	03/30/1987	3B	3	EQV2	
		EQUIVA SERVICES LLC (FMR STAR ENTERPRISE INC)	35845	1121 SPRINGDALE RD AUSTIN 78762	BTEX, TPH	03/30/1987	3B	6	EQV2	
		EXXON COMPANY USA	52093	AIRPORT BLVD AUSTIN	BTEX, TPH	03/30/1987	3B	6	EQV2	
		IBM CORP	30576	11400 BURNET RD AUSTIN 78758	CHLORINATED SOLVENTS		3A	5	E,Q,V,2,3	
		LOWER COLORADO RIVER AUTHORITY (LCRA MC DALCHAU CENTER)	T0685	3505 MONTOPOLIS DR AUSTIN 78744	TPH	08/01/2001	0A	2		
		MOBIL OIL CORP	31665	1111-B SPRINGDALE RD AUSTIN 78702	BTEX,TPH	03/30/1987	3B	6	EQV2	
RMD/DCRP										
		JACK BROWN BALCONES WOODS	8	5114 BALCONES WOODS, AUSTIN	CHLORINATED SOLVENTS	02/07/2005	2B, 5B	2A	E	
RMD/VC										
		11950 JOLLYVILLE ROAD (COLUMBIA SCIENTIFIC)	0945	11950 JOLLYVILLE ROAD, AUSTIN	VOCS	03/22/1999		4	E	
		2100 SOUTH LAMAR	0955	2100 SOUTH LAMAR BOULEVARD, AUSTIN	SOLVENTS	04/13/1999		4	E	
		300 MEDINA CORPORATION	0646	301 SAN MARCOS STREET, AUSTIN	TPH, METALS	11/07/1997		2	E	
		AMERICAN CLEANERS FACILITY	0188	309-11 WEST 5TH STREET, AUSTIN	CHLORINATED SOLVENTS	02/28/1996		3	E	
		ASCENSION CROSSING SHOPPING CENTER	1426	2401 ASCENSION BOULEVARD	CHLORINATED SOLVENTS, VOCS	12/27/2001		3	E	
		AUSTIN MUSEUM OF ART	1322	400 BLOCK WEST 3RD STREET, AUSTIN	VOCS, METALS, CHLORINATED SOLVENTS	03/26/2001		2A	E	
		AUSTRON FACILITY	0566	1915 KRAMER LANE, AUSTIN	SOLVENTS	07/08/1997		5	E	
		AUTO IMPROVEMENTS	1424	1018 WEST NORTHW EST HIGHWA Y	VOCS, TPH, CHLORINATED SOLVENTS	01/09/2002		1A	E	
		CAPITOL AGGREGATES FACILITY	0619	1001 ED BLUESTEIN BOULEVARD, AUSTIN	TPH, CHLORINATED SOLVENTS TPH	09/29/1997		2A	E	
		CAPMETRO NORTH GARAGE	1653	9315 MCNEIL ROAD, AUSTIN	VOCS, SVOCS, METALS, CHLORINATED SOLVENTS, TP	10/17/2003		5	E	
		CHICON BUSINESS PARK- GOLDFINGER CLEANERS	1332	1804 CHICON	VOCS	05/03/2001		2	E	
		CITY OF AUSTIN SERVICE CENTER #3	1464	12TH AND HARGRAVE, AUSTIN	VOCS, SVOCS, CHLORINATED SOLVENTS, TPH	04/30/2002		2A	E	
	*	CRESCENT MACHINERY	1835	127 EAST RIVERSIDE DRIVE, AUSTIN	VOCS, METALS, TPH	07/12/2005		4	E	
		CRYSTAL CLEANERS 620 CENTER	1447	107 RANCH ROAD 620 SOUTH, LAKEWAY	CHLORINATED SOLVENTS	03/07/2002		4	E	
		JACK BROWN CLEANERS	1658	615 WEST MARTIN LUTHER KING, JR. BLVD., AUSTIN	VOCS, TPH, CHLORINATED SOLVENTS	11/10/2003		1A	E	
	*	JACK BROWN CLEANERS	1818	3315 NORTHLAND DRIVE, AUSTIN	VOCS, CHLORINATED SOLVENTS	04/28/2005		1A	E	
	*	JOHNSON TRACT	1824	16250 BRATTON LANE, AUSTIN	METALS	05/16/2005		2B	E	
		MABEL DAVIS PARK	1156	3400 PARKER LANE, AUSTIN	LEAD	03/08/2000		5	E	

TABLE 1
GROUNDWATER CONTAMINATION CASE DESCRIPTION BY COUNTY
TEXAS COMMISSION ON ENVIRONMENTAL QUALITY

COUNTY / DIVISION	NEW CASES	FILE NAME	FILE NUMBER	LOCATION	CONTAMINATION DESCRIPTION	DATE	ENFORCEMENT STATUS		DATA QUALITY	SECTION 5.236
TRAVIS										
RMD/VC	*	POWELL AUSTIN PROPERTIES	1785	507 CALLES ST AND 622 PLEASANT VALLEY, AUSTIN	CHLORINATED SOLVENTS	01/12/2005		4	E	
		REID'S CLEANERS	1276	3616 FAR WEST BOULEVARD, AUSTIN	VOCS	11/18/2000		3	E	
		TECHNIC OATS SITE	1402	301 NORTHEAST 6TH STREET	VOCS, METALS	10/29/2001		3	E	
RMD/VCIO										
		ALTEX ELECTRONICS, INC.	73	10705 METRIC BOULEVARD, AUSTIN	CHLORINATED SOLVENTS	11/24/1998		1B	E	
		BLOCK 19	77	200 CONGRES S AVENUE, AUSTIN	PAH, BTEX, TPH	12/03/1998		6	E	
		BLOCK 20	345	201 LAVACA STREET, AUSTIN	VOCS, SVOCS	02/18/2003		6	E	
		BLOCK 20	79	200 COLORADO STREET, AUSTIN	PAH, BTEX, TPH	12/03/1998		6	E	
		BRAKER CENTER PHASE IV (BUILDINGS 6 AND 7)	319	1905 A/B KRAMER LANE, AUSTIN	VOCS, CHLORINATED SOLVENTS	10/16/2002		6	E	
	*	CAPITAL CITY PARTNERS PROPERTY	481	3004- 3010 GUADALUPE STREET, AUSTIN	VOCS			1B	E	
		FOURTH AND CONGRESS	207	401 - 419 CONGRESS AVENUE, AUSTIN	VOCS, CHLORINATED SOLVENTS	01/03/2001		0	E	
		HEB GROCERY STORE - PFLUGERVILLE	106	FM 685 AND PECAN STREET, PFLUGERVILLE	BTEX	04/06/1999		6	E	
		HOBBY TRACT	183	4TH, GUADALUPE, 3RD AND SAN ANTONIO STS, AUSTIN	VOCS	08/02/2000		6	E	
		LAVACA PLAZA	42	504 LAVACA, AUSTIN	VOCS	05/27/1998		6	E	
		LAVACA PLAZA -2	205	504 LAVACA STREET, AUSTIN	VOCS, CHLORINATED SOLVENTS, TPH	12/21/2000		6	E	
		PAN AMERICAN RECREATION CENTER	336	2100 EAST 3RD STREET, AUSTIN	SVOCS, TPH	12/11/2002		0	E	
		PLUM TREE APARTMENTS	305	2110 MCKINNEY AVENUE, AUSTIN	CHLORINATED SOLVENTS	06/26/2002		6	E	
WPD/MSW										
		CITY OF AUSTIN FM 812 LANDFILL	MSW00360 A	3.5 MILES SE OF CITY LIMITS 1 MILE E FM 812 AND US 183 JUNCTION 3300 FEET SE OF BERGSTROM AIR FORCE BASE	MW-10: NITRATE	04/01/2003	2B	4,5	E,Q,V2	
WQD/WQAS										
	*	COLORADO RIVER HORNSBY BEND	NA	0.9 MILES NORTHWEST OF THE INTERSECTION OF FM 973 AND HWY 71 ON HORNSBY BEND EAST OF THE COLORADO RIVER, TRAVIS COUNTY, TEXAS	NITRATE	10/25/2005	2C	2	E,Q	Y
TRINITY										
RMD/PST	*	APPLE SPRINGS ISD	115045	FM 2501, APPLE SPRINGS	GASOLINE	03/02/2000	2	2A	E,Q	
		EVANS JOE SCOTT	115814	W 1ST ST, GROVES	UNKNOWN	06/30/2003	2	6	E,Q	
		SWILLEY INTERESTS, INC	095106	HWY 356, TRINITY	GASOLINE	03/30/1990	2	2A	E,Q	
TYLER										
RMD/PST		E TEX OIL CO OR KP OIL	094074	W HWY 190, WOODVILLE	GASOLINE	11/20/1989	2	2A	E,Q	
		J E GARDNER OIL CO	114370	HWY 69, HILLISTER	GASOLINE, DIESEL	03/12/1999	2	2A	E,Q	
		JASPER OIL CO	111656	100 N MAGNOLIA ST, WOODVILLE	GASOLINE	10/09/1997	2	6	E,Q	
		JASPER OIL CO	112022	1010 S MAGNOLIA, WOODVILLE	GASOLINE	12/03/1996	2	2A	E,Q	
		OKAY FOOD COMPANY INC	114760	523 S MAGNOLIA ST, WOODVILLE	GASOLINE	12/09/1998	2	2A	E,Q	
		RESTORATIVE JUSTICE MINISTRY	116231	101 PINE ST, WOODVILLE	UNKNOWN	03/15/2004	2	6	E,Q	
UPSHUR										
RMD/PST		CLARKSVILLE OIL & MIDWAY ARMADIL	114703	HWY 271, GILMER	GASOLINE	08/02/1999	5B	2A	E,Q	
		DMK LLC	105579	843 N TITUS, GILMER	DIESEL	12/09/1992	2	6	E,Q	
		EASTER HILL LTD	114963	416 S WOOD ST, GILMER	UNKNOWN	05/23/2000	2	6	E,Q	
		FOX HARRY	099049	916 N WOOD, GILMER	GASOLINE	05/13/1991	2	4	E,Q	
		GREEN OIL CO	100032	207 W BROADWAY, BIG SANDY	GASOLINE	08/23/1991	2	4	E,Q	

TABLE 1
GROUNDWATER CONTAMINATION CASE DESCRIPTION BY COUNTY
TEXAS COMMISSION ON ENVIRONMENTAL QUALITY

COUNTY	DIVISION	NEW CASES	FILE NAME	FILE NUMBER	LOCATION	CONTAMINATION DESCRIPTION	DATE	ENFORCEMENT STATUS		DATA QUALITY	SECTION 5.236
UPSHUR											
	RMD/CA		CHEVRON PRODUCTS USA CO	31861	HIGHWAY 155 BIG SANDY 75755	DIESEL FUEL	11/08/1988	3C	2A.5	E	
			ROBROY INDUSTRIES TEXAS INC	30448	S WOOD ST GILMER 75644	HEAVY METALS, PH, VOCS	05/30/1985	2	2,3	EQ	
	RMD/SC										
			DEAN LUMBER COMPANY	FILED BY SITE NAME	12155 SOUTH MONTGOMERY STREET, GILMER, TEXAS	HEAVY METALS		NONE	O		
UPTON											
	RMD/PST		EDDINS WALCHER CO	092207	HWY 349, RANKIN	GASOLINE	10/17/1988	2	4	E,Q	
			F C BOLEN OIL	114014	100 BURLESON, MCCAMEY	GASOLINE, DIESEL	01/06/1999	2	6	E,Q	
			F C BOLEN OIL CO INC	114013	3RD, MCCAMEY	GASOLINE	01/06/1999	2	2A	E,Q	
			HALLIBURTON SERVICES	096378	413 CLARA ST, RANKIN	GASOLINE	08/07/1990	2	4	E,Q	
		*	K & S TRUCKS LTD	116402	403 E HWY 67, MCCANEY	GASOLINE	02/13/2004	1B	1A	E,Q	
	RMD/CA										
			EXXON REFINING COMPANY USA	52185	HIGHWAY 67 E MCCAMEY	CHLORINATED VOCS, METALS	10/07/1993	0	2	E	
UVALDE											
	RMD/PST		SPURRIER ROBERT W	112900	300 S GETTY ST, UVALDE	GASOLINE	01/14/1998	2	6	E,Q	
	RMD/CA										
			UNIFIRST HOLDINGS (FMR TEXAS INDUSTRIAL SERVICES (TIS))	39914	HIGHWAY 90 W UVALDE 78801	PCE	02/06/1986	3B	5	EQ	
			UNION PACIFIC RAILROAD	T1926	UVALDE	PESTICIDES	05/06/2004	2C	2A	E,Q,V2	
VAL VERDE											
	RMD/PST		CARSON DISTRIBUTING CO	110329	4917 E HWY 90, DEL RIO	GASOLINE, DIESEL	04/23/1996	2	2A	E,Q	
			LAUGHLIN AIR FORCE BASE	116145	LAUGHLIN AFB, DEL RIO	JET FUEL	08/02/2003	2	2A	E,Q	
			NEAL INC	112028	615 E GIBBS, DEL RIO	GASOLINE	01/16/1997	2	6	E,Q	
			PANIAGUA ESPERANZA MRS	116239	800 VETERANS BLVD, DEL RIO	UNKNOWN	08/19/2004	1B	1A	E,Q	
			RYTEX INC	103521	409 E GIBBS, DEL RIO	UNKNOWN	05/07/1992	2	2A	E,Q	
			RYTEX INC	108528	W HWY 90, DEL RIO	GASOLINE	08/29/1994	5B	4	E,Q	
		*	US AIR FORCE	116586	SPUR 349, LAUGHLIN AFB	GASOLINE	02/16/2005	1B	1A	E,Q	
	RMD/CA										
			LAUGHLIN AIR FORCE BASE	69007	251 4TH ST DEL RIO 78840	BENZENE, TOLUENE, XYLENE, ETHYLBENZENE, NAPHTHALENE, TCE	09/01/1994	3A	2A	E,Q	
VAN ZANDT											
	RMD/PST		ANGUS L TRAVIS TRUST	095687	201 W DALLAS, CANTON	GASOLINE, WASTE OIL	05/09/1990	2	2A	E,Q	
			BLACKWELL JOYCE OIL COMPANY	115546	W HWY 64, CANTON	GASOLINE, DIESEL	06/13/2002	2	2A	E,Q	
			E Z MART STORES INC	115494	920 W GARLAND, GRAND SALINE	GASOLINE	04/15/2002	2	2A	E,Q	
			G B SELF SERVE INC	114114	HWY 198, PHALBA	GASOLINE	01/06/1999	2	2A	E,Q	
			G B SELF SERVICE INC	107118	104 W PINE, EDGEWOOD	GASOLINE	05/13/1993	2	2A	E,Q	
			G W OIL CO	097410	401 W DALLAS ST, CANTON	DIESEL	11/06/1990	2	4	E,Q	
			GABBERT OIL CO	113535	207 COMMERCE, WILLS POINT	GASOLINE, DIESEL	10/14/1998	1B	1A	E,Q	
			JOYCE Y BLACKWELL INC	102136	W HWY 64, BEN WHEELER	GASOLINE, DIESEL	02/26/1992	2	4	E,Q	
			JOYCE Y BLACKWELL INC	115408	361 N HWY 19, CANTON	GASOLINE, DIESEL	12/14/2001	2	2A	E,Q	
		*	MANNING JR DYDE	116501	438 N 4TH ST, WILLS POINT	GASOLINE	01/06/2005	2	2A	E,Q	
		*	MANNING JR DYDE	116512	104 E PINE, EDGEWOOD	GASOLINE	02/03/2005	1B	1A	E,Q	
			MITCHELL OIL CO	109768	308 N 4TH, WILLS POINT	GASOLINE	07/07/1995	2	2A	E,Q	
			ROSS LILLIAN MS	095399	203 DALLAS, CANTON	GASOLINE	04/09/1990	2	6	E,Q	
			SMITH & COFFMAN INC	115220	24782 W IH 20, LINDALE	GASOLINE	04/26/2001	2	2A	E,Q	
			TWIN LAKES PETROLEUM	112098	495 W HWY 243, CANTON	GASOLINE, DIESEL	01/10/1997	2	6	E,Q	

TABLE 1
GROUNDWATER CONTAMINATION CASE DESCRIPTION BY COUNTY
TEXAS COMMISSION ON ENVIRONMENTAL QUALITY

COUNTY	DIVISION	NEW CASES	FILE NAME	FILE NUMBER	LOCATION	CONTAMINATION DESCRIPTION	DATE	ENFORCEMENT STATUS		DATA QUALITY	SECTION 5.236
VAN ZANDT											
	RMD/PST		TXDOT	115519	HWY 198, JACKSON	GASOLINE, DIESEL	04/08/2002	2	2A	E,Q	
			ZIONS FIRST NATL BANK CO EARTH	104977	2900 IH 20, CANTON	GASOLINE	08/18/1992	2	2A	E,Q	
	RMD/VC										
			TRADERS SQUARE SHOPPING CENTER	1208	301 EAST HIGHWAY 243, CANTON	VOCS, TPH	05/24/2000		2	E	
VICTORIA											
	RMD/PST		ANGER LEO INC	104061	FM 445, MCFADDIN	GASOLINE, KEROSENE	07/27/1992	2	2A	E,Q	
			CITY OF VICTORIA	115019	1201 W STAYTON ST, VICTORIA	OTHER	01/21/2000	2	2A	E,Q	Y
			COASTAL MART INC	114815	1704 SW MOODY, VICTORIA	GASOLINE	12/01/1999	2	2A	E,Q	
			COASTAL MART INC	115307	2501 BEN JORDAN ST, VICTORIA	GASOLINE	08/01/2001	2	2A	E,Q	
			COASTAL MART INC	115497	1302 RIO GRANDE, VICTORIA	UNKNOWN	08/01/2001	2	2A	E,Q	
			CP&L AMERICAN ELECTRIC POWER	095205	1205 BOTTOM ST, VICTORIA	CHEMICAL	09/07/1989	2	4	E,Q	
			DIAMOND MINI MARTS INC	113764	HWY 59, VICTORIA	GASOLINE	12/09/1998	2	6	E,Q	
			IN & OUT MART	114878	2114 HOUSTON HWY, VICTORIA	GASOLINE	02/19/1999	2	2A	E,Q	
		*	NEW DISTRIBUTING CO INC	116664	12201 FM 236, VICTORIA	GASOLINE	07/20/2005	1B	1A	E,Q	
			SSP PARTNERS	107872	HWY 77, VICTORIA	GASOLINE	02/23/1994	2	2A	E,Q	
			TOTAH PROPERTIES	113838	HWY 59, VICTORIA	GASOLINE	12/11/1998	2	2A	E,Q	
		*	VALERO	116519	1501 N MAIN ST, VICTORIA	GASOLINE	04/18/2005	1B	1A	E,Q	
		*	VALERO	116765	1609 N NAVARRO ST, VICTORIA	GASOLINE	12/05/2005	1B	1A	E,Q	
			WIDAD LLC	109268	2006 N BEN WILSON, VICTORIA	GASOLINE	03/03/1995	2	4	E,Q	
			ZARSKY LUMBER CO	107882	604 E RIO GRANDE, VICTORIA	GASOLINE	01/24/1994	2	6	E,Q	
	RMD/CA										
			EI DUPONT DE NEMOURS & CO	30079	OLD BLOOMINGTON RD VICTORIA 77902	ORGANICS	04/24/1987	3A	4,5	E,Q,V,2,3	
			FOSTER AIR FORCE BASE	T1624	VICTORIA	TCE	08/16/1996	1B	2A	E, Q	
	RMD/VC										
			CITGO - VICTORIA TERMINAL	0633	1708 NORTH BEN JORDAN BOULEVARD, VICTORIA	VOCS, SVOCS, TPH, LEAD	10/10/1997		5	E	
	WPD/MSW										
			CITY OF VICTORIA LANDFILL	MSW01522 A	FM 1685 0.75 MILE E OF INTERSECTION OF FM 1686 AND STATE HIGHWAY 404	MW-10, 19, 20: ARSENIC, BARIUM	12/31/2004	2A	2A	E,Q,V2	
WALKER											
	RMD/PST		DEVORE LEWIS	106362	PINE TRAIL RD, RIVERSIDE	GASOLINE	04/23/1993	2	2A	E,Q	
			DIAMOND SHAMROCK REF & MKTG CO	094087	3782 HWY 19, RIVERSIDE	GASOLINE	11/15/1989	2	2A	E,Q	
			DIAMOND SHAMROCK REF & MKTG CO	097956	3294 IH 45, HUNTSVILLE	GASOLINE	02/05/1991	2	2A	E,Q	
			DICKERSON WILBURN	101943	1504 11TH ST, HUNTSVILLE	UNKNOWN	03/18/1992	2	2A	E,Q	
			E M SMITHER CO	106581	1608 11TH ST, HUNTSVILLE	GASOLINE	04/28/1993	2	4	E,Q	
			FLINTEX MARKETING INC	115834	131 N I 45, HUNTSVILLE	UNKNOWN	08/28/2003	2	2A	E,Q	
			J & W CORP	116237	489 IH 45, HUNTSVILLE	UNKNOWN	06/07/2004	1B	1A	E,Q	
			K P OIL CO	112043	FM 1374, NEW WAVERLY	GASOLINE	01/03/1997	2	2A	E,Q	
			RIVERSIDE WATER SUPPLY CORP	107008	N HWY 19, RIVERSIDE	GASOLINE	08/09/1993	2	6	E,Q	
		*	SBC	116575	1014 13TH ST, HUNTSVILLE	GASOLINE	01/19/2004	1B	1A	E,Q	
		*	UMER ENTERPRISES	116562	7005 S HWY 75, HUNTSVILLE	GASOLINE	07/22/2004	1B	1A	E,Q	
	RMD/CA										
			TEXAS DEPT OF CRIMINAL JUSTICE	71331	FM 980 HUNTSVILLE 77340	PCP	02/12/1986	3B	2,4	EQV23	
	RMD/VCIO										
			SAM HOUSTON VILLAGE	368	SAM HOUSTON AVENUE AND 17TH STREET, HUNTSVILLE	VOCS, TPH	06/18/2003		6	E	

TABLE 1
GROUNDWATER CONTAMINATION CASE DESCRIPTION BY COUNTY
TEXAS COMMISSION ON ENVIRONMENTAL QUALITY

COUNTY	DIVISION	NEW CASES	FILE NAME	FILE NUMBER	LOCATION	CONTAMINATION DESCRIPTION	DATE	ENFORCEMENT STATUS		DATA QUALITY	SECTION 5.236
WALLER											
	RMD/PST		MONIER LIFETILE LLC	114766	30595 FM 529, KATY	DIESEL	09/17/1999	2	6	E,Q	
			MOTIVA ENTERPRISES LLC	116256	550 FM 1469, BROOKSHIRE	UNKNOWN	07/07/2004	1B	1A	E,Q	
			NAVCO APPLIANCE	110112	3118 TAYLOR, WALLER	GASOLINE	11/28/1995	2	2A	E,Q	
		*	PAK TEX GROUP INC	116377	1105 13TH ST, HEMPSTEAD	GASOLINE	07/22/2004	1B	1A	E,Q	
			POKLUDA FRANK	110544	FM 1488, WALLER	GASOLINE	03/19/1996	2	2A	E,Q	
		*	TEXAS A & M UNIVERSITY	116728	ANNE PRESTON AVE BLDG 529, PRAIRIE VIEW	GASOLINE	07/06/2005	1B	1A	E,Q	
			TOMPKINS JAMES	104543	10TH ST, HEMPSTEAD	GASOLINE, WASTE OIL	08/28/1992	1B	1A	E,Q	
			VAIL JIMMY	111482	2522 HWY 290, WALLER	GASOLINE	09/17/1996	2	2A	E,Q	
			WEI FU BAO	113527	740 10TH ST, HEMPSTEAD	GASOLINE	10/14/1998	1B	1A	E,Q	
			WEI FU BAO	115962	740 10TH ST, HEMPSTEAD	UNKNOWN	07/21/1998	1B	1A	E,Q	
	RMD/SC										
			SHERIDAN DISPOSAL SERVICES	FILED BY SITE NAME	ABOUT 10 MILES S.W. OF HEMPSTEAD ON THE SOUTHERN BANK OF THE BRAZOS RIVER	BENZENE, TOLUENE, ETHYLBENZENE, TRICHLOROETHYLENE		5A, 3D, 2B&D, 1B	3	E,Q,V2,3	
	RMD/VC										
			BROOKSHIRE DRYING COMPANY, INC.	1694	1019 BAINS STREET, BROOKSHIRE	PESTICIDES	04/28/2004		2	E	
			PAVESTONE COMPANY, LP	1233	30001 KATY BROOKSHIRE ROAD, KATY	VOCS, METALS	07/18/2000		6D	E	
WARD											
	RMD/PST		FRANKS FUELS INC	111499	802 E SEALY, MONAHANS	GASOLINE	08/08/1996	2	2A	E,Q	
			KENT DISTRIBUTORS	091785	2113 S STOCKTON, MONAHANS	GASOLINE	04/01/1988	2	4	E,Q	
			MCLAIN TRUCK SERVICE INC	093885	101 E SEALY, MONAHANS	GASOLINE	10/01/1989	2	2A	E,Q	
			MEADERS OIL CO	096226	310 S MAIN, MONAHANS	GASOLINE	07/02/1990	2	2A	E,Q	
			SOUTHWEST ENERGY DIST	113198	610 E SEALY, MONAHANS	GASOLINE, DIESEL	05/27/1998	2	4	E,Q	
			SOUTHWEST MARKETERS	112497	504 W A ST, MONAHANS	GASOLINE	07/23/1997	2	2A	E,Q	
			SOUTHWEST MARKETERS INC	095054	6459 HWY 18, GRANDFALLS	GASOLINE	01/25/1990	2	2A	E,Q	
			UNIVERSITY OF TEXAS LANDS	105379	101 S OBRIEN, WICKETT	GASOLINE	08/20/1992	2	4	E,Q	
			WARD COUNTY PCT 2	100825	3100 S HELEN, MONAHANS	GASOLINE, DIESEL	11/05/1991	2	6	E,Q	
	RMD/CA										
			DOWELL SCHLUMBERGER INC	33584	RUTH ST MONAHANS 79756	VOCS	11/20/1985	3A	4.5	EQV3	
			SCURLOCK PERMIAN CORP	52048	4701 SOUTH LOOP RD MONAHANS	VARSOL SOLVENT	05/01/1991	2B	4	E	
WASHINGTON											
	RMD/PST		ALEXANDER OIL CO	112486	1501 FM 389, BRENHAM	GASOLINE	06/25/1997	2	6	E,Q	
			FINKE RAY ESTATE	103038	318 S AUSTIN ST, BRENHAM	GASOLINE	10/29/1991	2	2A	E,Q	
			LANGE CHARLES	114104	4205 N HWY 36, BRENHAM	GASOLINE, DIESEL	01/06/1999	5B	6	E,Q	
		*	YOUNG JOHN	116691	700 A W ALAMO, BRENHAM	GASOLINE	07/20/2005	1B	1A	E,Q	
	RMD/CA										
			OLD BRAZOS FORGE FACILITY (RECONVERSION TECHNOLOGIES OF TEXAS	82313	1709 HIGHWAY 36 N BRENHAM 77833	IRON	05/31/2000	1	2A	E	
	WPD/MSW										
			CITY OF BRENHAM LANDFILL	MSW01230	BETWEEN JUNCTION OF COUNTY ROAD 81 AND COUNTY ROAD 82 3 MILES NE OF BRENHAM CITY LMTS	MW-8 & 9: VOCS (1,1-DICHLOROETHANE,)	12/31/2004	2A	2A	E,Q,V2	
WEBB											
	RMD/PST		AMERICANOS USA AMERICAN BUS	115221	819 SAN BERNARDO AVE, LAREDO	GASOLINE	08/06/2001	2	2A	E,Q	
			ARGUINDEGUI OIL CO	102531	3419 SAN DARIO, LAREDO	GASOLINE	04/06/1992	2	2A	E,Q	
			B P NEWMAN OIL CO	113459	4907 SAN BERNARDO AVE, LAREDO	GASOLINE, DIESEL	09/23/1998	2	2A	E,Q	
			CHEVRON PRODUCTS CO	092352	3502 SANTA URSULA, LAREDO	GASOLINE	12/01/1988	2	2A	E,Q	
			CITY OF LAREDO	095021	518 FLIGHTLINE, LAREDO	JET FUEL	03/13/1990	2	2A	E,Q	

TABLE 1
GROUNDWATER CONTAMINATION CASE DESCRIPTION BY COUNTY
TEXAS COMMISSION ON ENVIRONMENTAL QUALITY

COUNTY	DIVISION	NEW CASES	FILE NAME	FILE NUMBER	LOCATION	CONTAMINATION DESCRIPTION	DATE	ENFORCEMENT STATUS		DATA QUALITY	SECTION 5.236
WEBB											
	RMD/PST		CITY OF LAREDO	109014	401 SCOTT ST, LAREDO	GASOLINE, DIESEL, HYDR FLUID	07/14/1995	2	2A	E,Q	
			COASTAL MART INC	100497	3320 SAN BERNARDO, LAREDO	GASOLINE	09/26/1991	2	2A	E,Q	
			COASTAL MART INC	109437	2402 E BLAINE ST, LAREDO	GASOLINE	03/27/1995	2	2A	E,Q	
			COASTAL MART INC	115315	3410 ARKANSAS, LAREDO	GASOLINE	08/17/2001	2	2A	E,Q	
			COASTAL MART INC	115316	101 E HILLSIDE, LAREDO	GASOLINE	08/16/2001	2	6	E,Q	
			G L PROPERTIES	108613	1001 BRISTOL RD, LAREDO	GASOLINE	11/01/1994	2	2A	E,Q	
			GLO SUE INC	114407	7201 SAN DARIO, LAREDO	GASOLINE	04/21/1999	2	6	E,Q	
			GONZALEZ PROPERTIES	095059	4200 SAN BERNARDO AVE, LAREDO	GASOLINE	02/15/1990	2	2A	E,Q	
			GUERRERO TEXACO	107698	1602 MARKE ST, LAREDO	GASOLINE	01/14/1994	2	6	E,Q	
			J & E OIL CO	112592	401 MATAMOROS ST, LAREDO	GASOLINE	09/04/1997	2	2A	E,Q	
			J & E OIL CO	112595	307 PARK, LAREDO	GASOLINE	09/04/1997	2	2A	E,Q	
			J & E OIL CO	112596	4001 SAN BERNARDO, LAREDO	GASOLINE	09/04/1997	2	2A	E,Q	
			J & R AUTO SALES	101903	2001 SAN BERNARDO, LAREDO	GASOLINE	02/11/1992	2	6	E,Q	
			LAREDO COMMUNITY COLLEGE	100376	WASHINGTON ST, LAREDO	GASOLINE	10/17/1991	2	6	E,Q	
			RAMERIZ TIRE CENTER	112454	2719 SAN BERNADO, LAREDO	GASOLINE	07/03/1997	2	2A	E,Q	
		*	SIGMOR CORP	116753	1504 SANTA MARIA AVE, LAREDO	GASOLINE	11/29/2005	1B	1A	E,Q	
		*	SIGMORE COPR	116752	618 MARKET ST, LAREDO	GASOLINE	11/29/2005	1B	1A	E,Q	
			SSP PARTNERS	099488	602 N ZAPATA HWY, LAREDO	GASOLINE	06/28/1991	2	4	E,Q	
			SSP PARTNERS	110606	3919 SAN BERNARDO, LAREDO	UNKNOWN	01/29/1996	2	6	E,Q	
			SSP PARTNERS	110611	2701 SAN BERNARDO, LAREDO	GASOLINE	01/29/1996	2	4	E,Q	
			SSP PARTNERS	114744	2004 SANTA MARIA, LAREDO	GASOLINE	09/07/1999	2	2A	E,Q	
			SSP PARTNERS	115911	1101 SAN BERNARDO ST, LAREDO	GASOLINE	04/24/2001	1B	1A	E,Q	
			TEXAS DEPT OF PUBLIC SAFETY	096314	8400 N IH 35, LAREDO	GASOLINE	07/16/1990	2	2A	E,Q	
			TEXAS MEXICAN RAILWAY COMPANY	113276	600 LEXINGTON AVE, LAREDO	GASOLINE	06/18/1998	2	2A	E,Q	
			THE QUESADA GROUP	114361	1319 SANTA RITA AVE, LAREDO	GASOLINE, DIESEL	03/30/1999	2	4	E,Q	
			TOM YATES PETROLEUM CO	099648	2019 GUADALUPE, LAREDO	GASOLINE	12/15/1990	2	2A	E,Q	
			TOM YATES PETROLEUM CO	105734	901 MATAMOROS, LAREDO	GASOLINE	12/28/1992	2	2A	E,Q	
			US BORDER PATROL	106746	207 W DEL MAR BLVD, LAREDO	UNKNOWN	05/31/1993	2	4	E,Q	
		*	VALERO	116453	2001 GUADALUPE ST, LAREDO	GASOLINE	02/09/2005	1B	1A	E,Q	
			WEBB COUNTY RD & BRIDGE DEPT	113839	7210 E SAUNDERS, LAREDO	GASOLINE, DIESEL	01/04/1999	2	2A	E,Q	
	RMD/CA										
			BARKER AEROMOTIVE INC	52117	LAREDO INTL AIRPT HANGER 1309 LAREDO	HYDROCARBONS	02/12/1992	2C	4	V1	
			LAREDO AIR FORCE BASE	T1612	LAREDO 78041	ALUMINUM , BERYLIUM, MANGANESE, LEAD, AND VANADIUM	01/01/1988	1A	3	E.Q	
WHARTON											
	RMD/PST		BEST HOMES USA	110951	13601 HWY 59, KENDLETON	UNKNOWN	05/08/1996	2	2A	E,Q	
		*	CRACKER BARREL PARTNERSHIP LTD	112303	315 N ALABAMA RD, WHARTON	GASOLINE, DIESEL	05/14/1997	2	2A	E,Q	
			LEEDO CABINETRY	106407	100 FOUNDATION LOOP, EAST BERNARD	GASOLINE	03/28/1993	2	4	E,Q	
			TENNESSEE GAS PIPELINE	105826	FM 1164, EAST BERNARD	GASOLINE	02/11/1993	2	2A	E,Q	
	RMD/VC										
			EL CAMPO ALUMINUM COMPANY, INC.	0538	ROUTE 3, EL CAMPO	TPH, METALS	05/30/1997		2A	E	
WHEELER											
	RMD/PST		C & H SUPPLY INC	096883	1206 N MAIN5, SHAMROCK	GASOLINE	09/01/1990	2	2A	E,Q	
			CITY OF SHAMROCK	115879	900 W 12TH, SHAMROCK	UNKNOWN	11/18/2003	1B	1A	E,Q	
			KELTON ISD	113722	BUS BARN, WHEELER	GASOLINE	12/02/1998	2	2A	E,Q	
			ROYCE CANTRELL CORP	097320	1400 N MAIN, SHAMROCK	GASOLINE	11/19/1990	2	2A	E,Q	
			TINDALL WHOLESALE	115771	HWY 83, SHAMROCK	GASOLINE	01/16/2003	1B	1A	E,Q	
			TXDOT	097739	N HWY 83, WHEELER	GASOLINE	12/13/1990	2	2A	E,Q	

TABLE 1
GROUNDWATER CONTAMINATION CASE DESCRIPTION BY COUNTY
TEXAS COMMISSION ON ENVIRONMENTAL QUALITY

COUNTY / DIVISION	NEW CASES	FILE NAME	FILE NUMBER	LOCATION	CONTAMINATION DESCRIPTION	DATE	ENFORCEMENT STATUS		DATA QUALITY	SECTION 5.236
WICHITA										
RMD/PST		7 ELEVEN INC	105796	1401 BROAD ST, WICHITA FALLS	GASOLINE	11/16/1992	2	4	E,Q	
		ABELL OIL CO INC	110761	2730 SOUTHWEST PKWY, WICHITA FALLS	GASOLINE	03/29/1996	2	2A	E,Q	
		ALEXANDER KENNETH 5	110088	324 E 3RD ST, BURKBURNETT	GASOLINE, DIESEL	11/14/1995	2	6	E,Q	
		AYRES DISTRIBUTING CO	093560	1318 9TH ST, WICHITA FALLS	GASOLINE	08/28/1989	2	2A	E,Q	
		AYRES OIL CO	093683	1723 5TH, WICHITA FALLS	GASOLINE	09/14/1989	2	2A	E,Q	
		AYRES OIL CO	111494	501 SOUTHWEST FWY, WICHITA FALLS	GASOLINE	08/20/1996	2	2A	E,Q	
		AYRES OIL CO	111578	1001 HOLLIDAY, WICHITA FALLS	GASOLINE	09/12/1996	2	6	E,Q	
		AYRES OIL INC	111278	512 E HIGHWAY ST, IOWA PARK	GASOLINE	06/28/1996	2	6	E,Q	
		BERNARD JR JOHN	111376	1108 INDIANA, WICHITA FALLS	GASOLINE	07/15/1996	2	2A	E,Q	
		BOGAN JACK	113953	1624 10TH ST, WICHITA FALLS	GASOLINE	01/05/1999	2	2A	E,Q	
		BUSH & BAILEY INC	111575	810 E HIGHWAY, IOWA PARK	GASOLINE	09/04/1996	2	6	E,Q	
		CHAMBLES OIL CO	112205	3707 SHEPPARD ACCESS RD, WICHITA FALLS	GASOLINE	03/18/1997	2	2A	E,Q	
		CHAMBLES OIL CO	112659	711 CENTRAL FWY, WICHITA FALLS	GASOLINE	09/29/1997	2	4	E,Q	
		CHAMBLES OIL CO	112661	4138 SEYMOUR HWY, WICHITA FALLS	GASOLINE, DIESEL	09/29/1997	2	2A	E,Q	
		CHAMBLES OIL CO	112741	3200 OLD IOWA PARK RD, WICHITA FALLS	GASOLINE, DIESEL	10/29/1997	2	2A	E,Q	
		CHEVRON PRODUCTS CO	097414	2700 SOUTHWEST PKWY, WICHITA FALLS	GASOLINE	11/09/1990	2	4	E,Q	
		COLLINS MOTOR CO	112983	1200 SCOTT ST, WICHITA FALLS	GASOLINE	02/25/1998	2	2A	E,Q	
		DANNY FOIX ENTERPRISES	112580	2620 SOUTHWEST PKWY, WICHITA FALLS	GASOLINE	09/02/1997	2	2A	E,Q	
		DIAMOND SHAMROCK	115536	3392 N HWY 287, WICHITA FALLS	UNKNOWN	10/02/2002	1B	1A	E,Q	
		DIAMOND SHAMROCK REF & MKTG CO	096518	513 SHEPPARD RD, BURKBURNETT	GASOLINE	08/13/1990	2	4	E,Q	
		EAGLE FOOD MART L C	110984	2400 BROOK, WICHITA FALLS	GASOLINE	05/10/1996	2	4	E,Q	
		FIELDS DON ESTATE OF	109066	508 E HIGHWAY, IOWA PARK	GASOLINE	12/12/1994	2	2A	E,Q	
		FLAKE INDUSTRIAL SERVICES INC	102850	2816 RED RIVER EXPY, WICHITA FALLS	GASOLINE	04/29/1992	2	2A	E,Q	
		FLYING J INC	114692	2311 JACKSBORO HWY, WICHITA FALLS	GASOLINE	07/26/1999	2	2A	E,Q	
		FOIX DANNY	113523	3602 SHEPPARD ACCESS RD, WICHITA FALLS	GASOLINE	10/14/1998	2	2A	E,Q	
		FRED GARRISON OIL CO	112933	200 W BUS 287, IOWA PARK	GASOLINE	01/28/1998	2	2A	E,Q	
		GROZIER & MANN OIL CO	110981	2400 IOWA PARK RD, WICHITA FALLS	GASOLINE	04/25/1996	2	2A	E,Q	
		GROZIER & MANN OIL CO	111211	1817 HINES, WICHITA FALLS	UNKNOWN	04/04/1996	2	2A	E,Q	
		GROZIER & MANN OIL CO	111317	931 RED RIVER EXPY, BURKBURNETT	GASOLINE	06/11/1996	2	4	E,Q	
		GROZIER & MANN OIL CO	111463	1624 MIDWESTERN PKWY, WICHITA FALLS	GASOLINE, DIESEL	08/06/1996	2	2A	E,Q	
		GROZIER & MANN OIL CO	111465	2320 JACKSBORO HWY, WICHITA FALLS	GASOLINE	08/06/1996	2	6	E,Q	
		GROZIER & MANN OIL CO	111507	3124 5TH ST, WICHITA FALLS	GASOLINE	08/16/1996	2	2A	E,Q	
		GROZIER & MANN OIL CO	111784	316 E HIGHWAY, IOWA PARK	GASOLINE, WASTE OIL	10/17/1996	2	6	E,Q	
		GROZIER & MANN OIL CO	111831	1702 HAYES ST, WICHITA FALLS	GASOLINE	08/23/1996	2	2A	E,Q	
		HAIGOOD & CAMPBELL LLC	093734	305 N SCOTT, WICHITA FALLS	GASOLINE	09/14/1989	2	2A	E,Q	
		HANNA WICHITA TOOL SUPPLY	114237	104 OAK ST, WICHITA FALLS	GASOLINE	01/07/1999	2	6	E,Q	
		IBRAHIM KAMAL	113952	2716 CENTRAL FWY, WICHITA FALLS	GASOLINE	01/05/1999	2	6	E,Q	
		JOHNSON ROBERT	113530	3400 JACKSBORO, WICHITA FALLS	GASOLINE	10/14/1998	2	6	E,Q	
		JUMA JOHN	112826	1408 SCOTT ST, WICHITA FALLS	GASOLINE	12/10/1997	2	2A	E,Q	
		JUMA RIYAZ S	094290	701 EASTSIDE DR, WICHITA FALLS	GASOLINE	11/09/1989	2	4	E,Q	
		LAKEWAY INVESTMENTS	111935	2906 N CENTRAL EXPY, WICHITA FALLS	GASOLINE	11/25/1996	2	2A	E,Q	
		LAKEWAY INVESTMENTS	113138	1400 HOLLIDAY, WICHITA FALLS	GASOLINE	04/28/1998	2	2A	E,Q	
		LAKEWAY INVESTMENTS	113758	5315 SEYMOUR HWY, WICHITA FALLS	GASOLINE	12/09/1998	2	6	E,Q	
		LOVES COUNTRY STORES	116270	1124 CENTRAL FWY, WICHITA FALLS	UNKNOWN	06/01/2004	1B	1A	E,Q	
		MCBRIDE COMPANY	113252	1510 IOWA PARK RD, WICHITA FALLS	GASOLINE	06/10/1998	2	2A	E,Q	
		MORNING STAR FOODS	115859	1208 INDIANA AVE, WICHITA FALLS	GASOLINE, DIESEL	09/11/2003	1B	1A	E,Q	
		PETERSON GORDON	102032	FM 369 HWY 370, PLEASANT VALLEY	GASOLINE, DIESEL	03/04/1992	2	2A	E,Q	
		RAINS TONI	115527	103 W 3RD, BURKBURNETT	GASOLINE	07/29/2002	5B	2A	E,Q	
		RESTRUCTURE PETRO MKTG SVCS	111691	322 W HIGHWAY, IOWA PARK	GASOLINE	09/27/1996	2	2A	E,Q	
		RETAIL BUILINGS INC	111375	HWY 277, BURKBURNETT	UNKNOWN	07/17/1996	2	2A	E,Q	
		REYNOLDS HARRY	116022	400 N MAIN ST, ELECTRA	UNKNOWN	08/28/2003	1B	1A	E,Q	
		ROBINSON PATSY	115027	101 N AVE D, BURKBURNETT	UNKNOWN	08/24/2000	2	2A	E,Q	
		RON LANEY OIL CO	111469	220 N BIRCH, MUNDAY	GASOLINE, DIESEL	08/09/1996	2	2A	E,Q	

TABLE 1
GROUNDWATER CONTAMINATION CASE DESCRIPTION BY COUNTY
TEXAS COMMISSION ON ENVIRONMENTAL QUALITY

COUNTY	DIVISION	NEW CASES	FILE NAME	FILE NUMBER	LOCATION	CONTAMINATION DESCRIPTION	DATE	ENFORCEMENT STATUS		DATA QUALITY	SECTION 5.236
WICHITA											
	RMD/PST		SCHNETZER JEANETTA	112529	2228 BROOK, WICHITA FALLS	GASOLINE, DIESEL, WASTE OIL	03/25/1997	2	2A	E,Q	
			SOUTHWEST CONVENIENCE STORES	111641	414 S BEVERLY, WICHITA FALLS	UNKNOWN	11/18/1996	2	2A	E,Q	
			STEELE HARRELL	113603	6849 HWY 79 N, DEAN	GASOLINE	11/05/1998	2	6	E,Q	
			TEXAS PARKS & WILDLIFE DEPT	101213	FM RD 1954, WICHITA FALLS	GASOLINE	01/13/1992	2	2A	E,Q	
			THE BURLINGTON NORTHERN SF RR	115488	600 E FRONT ST, ELECTRA	GASOLINE, DIESEL	06/15/2002	2	2A	E,Q	
			TNT TERRA MARKETING LLC	107932	2624 IOWA PARK RD, WICHITA FALLS	GASOLINE	02/18/1994	2	2A	E,Q	
			TODD BOBBY	112865	4316 W CALLFIELD RD, WICHITA FALLS	UNKNOWN	12/30/1997	5B	2A	E,Q	
			TXDOT	101614	1601 SOUTHWEST PKWY, WICHITA FALLS	GASOLINE, DIESEL	12/04/1991	2	2A	E,Q	
			ULTRAMAR DIAMOND SHAMROCK	111837	2306 5TH ST, WICHITA FALLS	GASOLINE	10/29/1996	2	2A	E,Q	
			WELLS FARGO BANK	109533	2714 SOUTHWEST PKWY, WICHITA FALLS	UNKNOWN	05/02/1995	2	2A	E,Q	
			WEST ANDREW & HILLMAN AMY WEST	105091	1200 6TH ST, WICHITA FALLS	GASOLINE	09/25/1992	2	2A	E,Q	
			WEST LANE	104620	524 INDIANA, WICHITA FALLS	GASOLINE	09/08/1992	2	2A	E,Q	
			WICHITA OIL CO INC	106809	3606 KEMP, WICHITA FALLS	DIESEL	05/25/1993	2	2A	E,Q	
			WICHITA OIL CO INC	111576	1135 CENTRAL FWY, WICHITA FALLS	GASOLINE	07/04/1996	2	2A	E,Q	
	RMD/CA										
			ALON	34164	SINCLAIR BLVD WICHITA FALLS 76307	BTEX, MTBE, LEAD	01/28/1999	0A	3.4	E,Q,V1,2	
			CONOCO PIPE LINE CO	31762	1214-A N EASTSIDE DR WICHITA FALLS 76304	AS, AR, VOC	02/12/1998	0A	2A	E	
			SHEPPARD AIR FORCE BASE	64009	HIGHWAY 240 WICHITA FALLS 76301	CHROMIUM, NICKEL, ARSENIC, ORGANICS	10/01/1990	3B	5	E,Q,2	
		*	STANLEY TOOLS	30182	2801 PRODUCTION BLVD	CHROMIUM	06/01/2005	0	4,5	E	
	RMD/DCRP										
		*	WYMAN'S ONE HOUR	27	3720 CALL FIELD ROAD, WICHITA FALLS	CHLORINATED SOLVENTS	05/16/2005	5B	2A	E	
	RMD/VC										
			BRACKEE N'S FINA	1630	1801 KEMP BOULEVARD, WICHITA FALLS	TPH	08/29/2003		1A	E	
			CONOCO - BETTERWAY FOODS	0687	1405 SOUTHWEST PARKWAY, WICHITA FALLS	TPH,BTEX	01/30/1998		0	E	
			EAGLE MART #13	1242	1205 HOLLIDAY STREET, WICHITA FALLS	PETROLEUM HYDROCARBONS	09/06/2000		0	E	
			SOUTHWEST PLAZA SHOPPING CENTER	1382	4701 SOUTHWEST PARKWAY, SUITE 24	CHLORIN ATED SOLVENTS	08/20/2001		6E	E	
			TEXACO SERVICE STATION - WICHITA FALLS	0686	1501 SOUTHWEST PARKWAY, WICHITA FALLS	TPH,BTEX	01/30/1998		0	E	
			TEXAS RECREATION CORPORATION 908 BEVERLY	1547	908 NORTH BEVERLY ROAD, WICHITA FALLS	VOCS, CHLORINATED SOLVENTS	12/12/2002		2A	E	
			TEXAS RECREATION CORPORATION 909 BEVERLY	1548	909 NORTH BEVERLY ROAD, WICHITA FALLS	VOCS, CHLORINATED SOLVENTS	12/12/2002		2A	E	
			UNITED ELECTRIC COMPANY - MAGIC AIRE DIVISION	0232	501 GALVESTON STREET, WICHITA FALLS	CHLORINATED SOLVENTS	04/18/1996		5	E	
			UNITED FOOD STORE (IOWA PARK ROAD LLC)	1122	NEC IOWA PARK ROAD AND KENLEY AVENUE, WICHITA FALLS	VOCS, TPH	02/23/2000		2A	E	
			WELLINGTON LEISURE PRODUCTS	1643	912 NORTH BEVERLY DRIVE, WICHITA FALLS	VOCS, SVOCS, CHLORINATED SOLVENTS	09/29/2003		2A	E	
	RMD/VCIO										
			3712 CALL FIELD ROAD	432	3712 CALL FIELD ROAD, WICHITA FALLS	VOCS	07/01/2004		6	E	
		*	PROPERTY A	498	3711 CALL FIELD ROAD, WICHITA FALLS	CHLORINATED SOLVENTS			1B	E	
		*	PROPERTY B	499	3725 CALL FIELD ROAD, WICHITA FALLS	CHLORINATED SOLVENTS			1B	E	
WILBARGER											
	RMD/PST		AMERICAN ELECTRIC POWER	113118	MILL ST, VERNON	GASOLINE	04/16/1998	2	4	E,Q	
			BARTLETT DISTRIBUTING CO INC	102041	2701 WILBARGER ST, VERNON	GASOLINE	01/30/1992	2	4	E,Q	
			BARTLETT DISTRIBUTING CO INC	113376	HWY 287, VERNON	GASOLINE	08/05/1998	2	2A	E,Q	
			BODLING OIL CO INC	114388	200 E WILBARGER ST, VERNON	GASOLINE	01/18/1999	2	2A	E,Q	

TABLE 1
GROUNDWATER CONTAMINATION CASE DESCRIPTION BY COUNTY
TEXAS COMMISSION ON ENVIRONMENTAL QUALITY

COUNTY / DIVISION	NEW CASES	FILE NAME	FILE NUMBER	LOCATION	CONTAMINATION DESCRIPTION	DATE	ENFORCEMENT STATUS		DATA QUALITY	SECTION 5.236
WILBARGER										
RMD/PST		BOYD SETH	102788	N HWY 283, VERNON	GASOLINE	03/26/1992	2	6	E,Q	
		FARMERS COOP GIN & ELEVATOR	105397	HWY 70, VERNON	GASOLINE	11/02/1992	2	2A	E,Q	
		GROZIER & MANN OIL CO	098771	3103 WILBARGER, VERNON	GASOLINE, DIESEL	04/25/1991	2	2A	E,Q	
		GROZIER & MANN OIL CO	111466	1801 S FRONTAGE RD, VERNON	GASOLINE	08/06/1996	2	2A	E,Q	
		GROZIER & MANN OIL CO	111562	925 MAIN ST, VERNON	GASOLINE	08/23/1996	2	4	E,Q	
		NORTH TEXAS STATE HOSPITAL	102538	4730 COLLEGE, VERNON	GASOLINE	03/11/1992	2	2A	E,Q	
		PORTER WALKER OIL CO	106595	1129 MAIN ST, VERNON	GASOLINE	04/28/1993	2	2A	E,Q	
		PORTER WALKER OIL CO	112733	2003 WILBARGER ST, VERNON	GASOLINE	01/07/1998	2	4	E,Q	
		R L MORE OIL CO	114143	1903 WILBARGER, VERNON	GASOLINE	01/07/1999	2	2A	E,Q	
		SAVEWAY OIL CO	113316	1119 HILLCREST DR, VERNON	GASOLINE	07/08/1998	2	2A	E,Q	
		WILBARGER COUNTY	116033	HWY 287, HARROLD	DIESEL	07/08/2004	2	6	E,Q	
RMD/CA										
		ATLAS MISSILE SITE 7	T1641	VERNON	VOLATILES	01/16/2002	2A,B,C	2A	E,Q,V2,3	
WILLACY										
RMD/PST		BENNACK PHILLIP	113063	FM 1921, LYFORD	JET FUEL	03/26/1998	1B	1A	E,Q	
		CARROLL PETROLEUM CO	091887	EXPWY 77, RAYMONDVILLE	UNKNOWN	05/16/1988	2	2A	E,Q	
		CARROLL PETROLEUM CO	095840	304 S 7TH ST, RAYMONDVILLE	GASOLINE	06/14/1990	2	2A	E,Q	
		COASTAL MART INC	115490	104 N 7TH ST, RAYMONDVILLE	GASOLINE	08/01/2001	2	2A	E,Q	
		GALINDO HECTOR	114036	710 W HIDALGO, RAYMONDVILLE	GASOLINE	01/06/1999	2	6	E,Q	
		J & E OIL CO	112653	858 E HIDALGO, RAYMONDVILLE	GASOLINE	09/12/1997	2	2A	E,Q	
		QUIROGA JESUS ESTATE	113514	S BUS HWY 77, LYFORD	GASOLINE	10/14/1998	1B	1A	E,Q	
		RUBALCABA ARMANDO	114200	N FM 1015, LASARA	GASOLINE	01/07/1999	2	6	E,Q	
		SAN PERLITA FOOD STORE	115214	FM 2209, SAN PERLITA	GASOLINE	07/05/2001	2	2A	E,Q	
		SSP PARTNERS	115582	423 E HIDALGO ST, RAYMONDVILLE	UNKNOWN	11/22/2002	2	2A	E,Q	
		VILLEGAS DARIO	114058	EXPWY 77, LYFORD	GASOLINE	01/06/1999	2	2A	E,Q	
WILLIAMSON										
RMD/PST		BONNET RESOURCES CORP	097837	115 E BAGDAD AVE, ROUND ROCK	GASOLINE	01/28/1991	2	6	E,Q	
		CITY OF ROUND ROCK	116157	2008 ENTERPRISE DR, ROUND ROCK	UNKNOWN	05/07/2004	1B	1A	E,Q	
		DIAMOND SHAMROCK REF & MKT	116277	12202 N FM 620, CEDAR PARK	UNKNOWN	08/10/2004	1B	1A	E,Q	
		ENVIRONMENTAL IMPACT	091815	500 TALBOT, TAYLOR	DIESEL	04/18/1988	5B	2A	E,Q	
		ENVIRONMENTAL IMPACT	116010	600 N BELL BLVD, CEDAR PARK	UNKNOWN	06/28/2004	5B	1A	E,Q	
		EXXONMOBIL	115974	2220 S IH 35, ROUND ROCK	GASOLINE	12/15/2003	1B	1A	E,Q	
		FOSTER DOYLE	100247	101 N MAIN, WEIR	GASOLINE	11/06/1991	2	6	E,Q	
		JONES HUBERT	115867	909 S AUSTIN AVE, GEORGETOWN	UNKNOWN	08/10/1993	2	2A	E,Q	
		MAJOR BRAND GASOLINE	112383	712 ROUND ROCK AVE, ROUND ROCK	GASOLINE, DIESEL	06/06/1997	2	6	E,Q	
		METRO FUELS INC	091629	1911 S AUSTIN AVE, GEORGETOWN	DIESEL	12/01/1987	2	2A	E,Q	
		METRO SUPPLIES INC	112309	1202 AUSTIN AVE, GEORGETOWN	UNKNOWN	05/13/1997	2	2A	E,Q	
		MOORE TOMMY	095954	HWY 95, GRANGER	GASOLINE	05/21/1990	2	2A	E,Q	
		MOTIVA ENTERPRISES LLC	115740	600 W ANDERSON, ROUND ROCK	GASOLINE, DIESEL	03/21/2003	2	6	E,Q	
		ROGERS OIL CO	099483	703 N MAIN ST, TAYLOR	WASTE OIL	07/03/1991	5B	2A	E,Q	
		SOUTHWESTERN BELL TELEPHONE	107749	12213 ROXIE DR, AUSTIN	GASOLINE	09/20/1993	2	4	E,Q	
		STRASBURGER ENTERPRISIES	115060	619 N MAIN ST, TAYLOR	UNKNOWN	10/09/2000	5B	2A	E,Q	
		TEXAS STAR INVESTMENTS	115145	9111 N IH 35, JARRELL	GASOLINE	03/26/2001	2	2A	E,Q	
		VAL SMITH PETROLEUM CO INC	110294	301 HOLLY, GEORGETOWN	GASOLINE, DIESEL	10/06/1994	2	2A	E,Q	
		WOLFS CHEVRON AGENCY	096948	118 HWY 95, TAYLOR	GASOLINE	09/05/1990	2	2A	E,Q	
RMD/CA										
		CAR QUEST AUTO PARTS	72731	909 S AUSTIN AVE GEORGETOWN 78626	PHENOLS,BTEX,TPH,METALS	03/01/1993	2A	6	E	

TABLE 1
GROUNDWATER CONTAMINATION CASE DESCRIPTION BY COUNTY
TEXAS COMMISSION ON ENVIRONMENTAL QUALITY

COUNTY	DIVISION	NEW CASES	FILE NAME	FILE NUMBER	LOCATION	CONTAMINATION DESCRIPTION	DATE	ENFORCEMENT STATUS	DATA QUALITY	SECTION 5.236
WILLIAMSON										
	RMD/VC		NORTHFORK PLAZA	1770	13945 NORTH HIGHWAY 183, AUSTIN	VOCS, CHLORINATED SOLVENTS	12/20/2004	5	E	
			ONE PRICE CLEANERS #89	1502	13058 RESEARCH BOULEVARD, AUSTIN	CHLORINATED SOLVENTS	08/07/2002	2A	E	
	RMD/VCIO									
			13084 RESEARCH, LTD.	200	13048 RESEARCH BOULEVARD, AUSTIN	PCE	11/20/2000	6	E	
WILSON										
	RMD/PST		BENNY COPE OIL CO	097060	229 CHIHUAHUA, LA VERNIA	GASOLINE, DIST F OIL	10/19/1990	2	2A	E,Q
			WEHMAN INC	107225	919 10TH ST, FLORESVILLE	GASOLINE	07/02/1993	2	2A	E,Q
			WYATTS SUPER C INC	112288	HWY 87, LA VERNIA	GASOLINE	04/28/1997	2	2A	E,Q
	RMD/VC									
			KOCH PIPELINE, LP - FLORESVILLE	1482	ONE MILE WEST OF SH 181 ON CR 775, FLORESV ILLE	VOCS, TPH	07/03/2002	4	E	
	RMD/VCIO									
			FLORESVILLE HEB	399	927 10TH STREET, FLORESVILLE	VOCS, TPH	12/02/2003	1B	E	
WINKLER										
	RMD/PST		KINO OIL CO	113397	E HWY 302, KERMIT	GASOLINE	08/18/1998	2	4	E,Q
			WEST TEXAS GAS INC	098043	1100 S POPLAR, KERMIT	GASOLINE, DIESEL	02/19/1991	2	2A	E,Q
			WINKLER COUNTY	113401	701 N PINE, KERMIT	DIESEL	08/21/1998	2	2A	E,Q
WISE										
	RMD/PST		A B C TANK CO	113739	303 N SHERMAN, CHICO	GASOLINE, DIESEL	12/02/1998	2	2A	E,Q
			ALVORD ISD	106328	MOSLEY LN, ALVORD	WASTE OIL	03/05/1993	2	2A	E,Q
			CARUTHERS OIL COMPANY	113476	807 13TH ST, BRIDGEPORT	GASOLINE	09/25/1998	2	2A	E,Q
			CUNNINGHAM LAURA	115273	190 S MAIN, RHOME	GASOLINE	11/07/2001	5B	1A	E,Q
			DRY CREEK DISTRIBUTING INC	101260	1504 CHICO, BRIDGEPORT	DIESEL	10/24/1991	2	2A	E,Q
			DRY CREEK DISTRIBUTING INC	102955	101 HWY 380, BRIDGEPORT	GASOLINE, DIESEL	05/05/1992	2	2A	E,Q
		*	FAIRMAN C E	112053	FM 455, SLIDELL	GASOLINE, DIESEL	01/15/1997	2	2A	E,Q
		*	INARA MANAGEMENT LLC	116721	104 N HWY 287, DECATUR	GASOLINE	02/23/2004	1B	1A	E,Q
		*	N E INTERESTS LTD	116502	8417 N HWY 287, ALVORD	GASOLINE	03/09/2005	1B	1A	E,Q
			S & J OIL COMPANY INC	116283	1000 S HWY 287, DECATUR	UNKNOWN	09/02/2004	1B	1A	E,Q
			SANDFORD OIL CO INC	112344	108 S HWY 101, CHICO	GASOLINE	05/29/1997	2	2A	E,Q
			SAPPINGTON INC	113597	285 HWY 380, RUNAWAY BAY	GASOLINE	11/05/1998	2	4	E,Q
			TEXAS INDUSTRIES OPERATIONS LP	093371	HWY 101, BRIDGEPORT	GASOLINE	06/23/1989	2	4	E,Q
			USR CO MARTIN EAGLE OIL	112190	600 HALE ST, DECATUR	UNKNOWN	03/18/1997	2	2A	E,Q
			WISE COUNTY	110314	200 N TRINITY, DECATUR	GASOLINE	01/18/1996	2	6	E,Q
			WISE COUNTY PCT 2	106437	HWY 1655, ALVORD	GASOLINE	04/20/1993	2	2A	E,Q
	RMD/CA									
			SHAMROCK LOGISTICS OPERATIONS LP (FMR SHAMROCK PIPELINE CORP	T1571	HIGHWAY 287 DECATUR	UNLEADED GASOLINE, BTEX, MTBE	10/19/1998	2	6	EQV2
	RMD/VC									
			DECATUR CITY BLOCK	1756	105 EAST MAIN STREET, DECATUR	VOCS, METALS, TPH, PAHS	11/18/2004		2	E
WOOD										
	RMD/PST		AAA NAVI CORP	115123	400 W BROADWAY, WINNSBORO	GASOLINE	01/26/2001	1B	1A	E,Q
			ALLISON SMITH CORP	112229	400 W BROADWAY, WINNSBORO	GASOLINE, DIESEL	04/02/1997	2	6	E,Q
			ECHO FOOD & GAS INC	112812	1003 E GOODE ST, QUITMAN	GASOLINE	06/18/1998	2	2A	E,Q
			ECHO FOOD & GAS INC	112813	HWY 69, GOLDEN	GASOLINE	06/18/1998	2	2A	E,Q
			GREEN OIL CO	114117	204 W FRONT, MINEOLA	GASOLINE, DIESEL	01/06/1999	2	2A	E,Q

TABLE 1
GROUNDWATER CONTAMINATION CASE DESCRIPTION BY COUNTY
TEXAS COMMISSION ON ENVIRONMENTAL QUALITY

COUNTY / DIVISION	NEW CASES	FILE NAME	FILE NUMBER	LOCATION	CONTAMINATION DESCRIPTION	DATE	ENFORCEMENT STATUS		DATA QUALITY	SECTION 5.236
WOOD										
RMD/PST		GREEN OIL CO INC	114314	N HWY 14, HAWKINS	GASOLINE	01/11/1999	1B	1A	E,Q	
		HARGETT W J RED	094585	RT 1, HAWKINS	GASOLINE	01/06/1990	5B	6	E,Q	
		KGA CORP	115851	680 W BROAD ST, MINEOLA	UNKNOWN	08/09/2003	1B	1A	E,Q	
		MILLS CHRISTINE	105660	302 E COKE, WINNSBORO	GASOLINE	12/14/1992	2	2A	E,Q	
		TXDOT	114886	202 S MAIN ST, QUITMAN	UNKNOWN	12/09/1999	2	6	E,Q	
		WELLTECH INC	108108	607 W BROADWAY, WINNSBORO	DIESEL	04/26/1994	2	4	E,Q	
		WHITTIKER J M	095591	FM 312, WINNSBORO	GASOLINE	04/30/1990	5B	2A	E,Q	
YOAKUM										
RMD/PST		ALLSUPS PETROLEUM INC	097563	HWY 214, DENVER CITY	GASOLINE	10/15/1990	2	4	E,Q	
		EDDINS WALCHER CO	113062	W LOVINGTON HWY, DENVER CITY	GASOLINE	03/25/1998	2	2A	E,Q	
	*	EDDINS WALCHER CO	115929	HWY 214, DENVER CITY	GASOLINE	08/12/2003	1B	1A	E,Q	Y
		G & G TONG RENTAL INC	115574	N HWY 214, DENVER CITY	UNKNOWN	11/18/2002	2	6	E,Q	
		RIO GRANDE DISTRIBUTORS INC	109483	101 W BROADWAY, DENVER CITY	GASOLINE	04/21/1995	2	4	E,Q	
		WEST TEXAS GAS INC	103399	102 ROSWELL RD, PLAINS	GASOLINE, WASTE OIL	05/11/1992	2	4	E,Q	
RMD/VC										
		LONE STAR MACHINE , INC.	1165	HIGHWAY 214, DENVER CITY	DCE	04/28/2000		0	E	
YOUNG										
RMD/PST		CITY OF OLNEY	113805	835 HWY 79, OLNEY	GASOLINE	12/09/1998			E,Q	
		CONOCO PHILLIPS	110896	1101 4TH ST, GRAHAM	GASOLINE	04/11/1996	2	4	E,Q	
		FFP OPERATING PARTNERS	109130	1041 E 4TH, GRAHAM	GASOLINE	02/09/1995	2	2A	E,Q	
	*	FIRST NATIONAL BANK	116527	1314 S HWY 16, GRAHAM	GASOLINE	05/11/2005	1B	1A	E,Q	
		GARRISON INC	112400	402 E MAIN, OLNEY	GASOLINE	06/17/1997	2	2A	E,Q	
		PIERCE PETROLEUM PRODUCTS INC	094997	301 W MAIN, OLNEY	GASOLINE	03/05/1990	2	4	E,Q	
		PIERCE PETROLEUM PRODUCTS INC	112577	2819 S HWY 16, GRAHAM	GASOLINE	08/26/1997	2	2A	E,Q	
		PIERCE PETROLEUM PRODUCTS INC	112584	931 4TH ST, GRAHAM	GASOLINE	08/26/1997	2	6	E,Q	
		THRIFTWAY MARKETING CO	111824	926 ELM ST, GRAHAM	UNKNOWN	10/31/1996	2	4	E,Q	
ZAVALA										
		FRED BURNS DIST CO	094969	1001 N 1ST ST, CRYSTAL CITY	GASOLINE	02/14/1990	2	6	E,Q	
		J & E OIL CO	112569	1900 N HWY 83, CRYSTAL CITY	GASOLINE	08/20/1997	2	2A	E,Q	

TABLE 1
GROUNDWATER CONTAMINATION CASE DESCRIPTION BY COUNTY
TEXAS COMMISSION ON ENVIRONMENTAL QUALITY

SUMMARY

TOTAL NUMBER OF GROUNDWATER CONTAMINATION CASES		% OF TCEQ TOTAL	% OF REPORT TOTAL
ENF - ENFORCEMENT DIVISION	4	<0.1	<0.1
FOD - FIELD OPERATIONS DIVISION	3	<0.1	<0.1
RMD/CA - REMEDIATION DIVISION/CORRECTIVE ACTION SECTION	549	9.4	8.9
RMD/DCRP - REMEDIATION DIVISION/ DRY CLEANER REMEDIATION PROGRAM	42	0.7	0.7
RMD/PST - REMEDIATION DIVISION/ PETROLEUM STORAGE TANK SECTION	3867	66.7	63.0
RMD/SC - REMEDIATION DIVISION/ SUPERFUND CLEANUP SECTION	65	1.1	1.0
RMD/SSDAT - REMEDIATION DIVISION/SUPERFUND SITE DISCOVERY AND ASSESSMENT TEAM	22	0.4	0.4
RMD/VC - REMEDIATIONDIVISION/VOLUNTARY CLEAN UP	672	11.6	10.9
RMD/VCIO - REMEDIATION DIVISION/VOLUNTARY CLEAN UP/INNOCENT OWNER	441	7.6	7.2
RMD/VCBSA - REMEDIATION DIVISION/VOLUNTARY CLEANUP/BROWNFIELDS SITE ASSESSMENT	10	0.1	0.2
WPD/IHW - WASTE PERMITS DIVISION /INDUSTRIAL AND HAZARDOUS WASTE PERMITS SECTION	2	<0.1	<0.1
WPD/MSW - WASTE PERMITS DIVISION/MUNICIPAL SOLID WASTE SECTION	44	0.8	0.7
WQD/WQAS - WATER QUALITY DIVISION /WATER QUALITY ASSESSMENT SECTION	14	0.2	0.2
WSD/PDW - WATER SUPPLY DIVISION /PUBLIC DRINKING WATER SECTION	8	0.1	0.2
WSD/WWRPA - WATER SUPPLY DIVISION/WATER RIGHTS PERMITTING AND AVAILABILITY SECTION	49	0.8	0.7
TOTAL NUMBER OF GROUNDWATER CASES REGULATED BY THE TCEQ	5792	100.0%	94.4%
TOTAL NUMBER OF NEW CASES REGULATED BY THE TCEQ	546	9.4%	8.9%
TOTAL NUMBER OF COUNTIES WITH GROUNDWATER CONTAMINATION CASES REGULATED BY THE TCEQ	227		

Figure 11. TCEQ Enforcement Status Summary

A Federal B State	STATE/FED FUNDS	ENFORCEMENT STATUS	5	RMD/SSDAT - 1	RMD/PST- 20 RMD/SC- 4 RMD/SSDAT- 4 RMD/DCRP-1	RMD/CA- 1 RMD/PST- 144 RMD/SC- 14 RMD/DCRP-41	RMD/CA- 2 RMD/SC- 10	RMD/CA- 1 RMD/PST- 42 RMD/SC- 6	RMD/CA- 1 RMD/SC- 30	RMD/PST- 37
A AG Office B Federal	COURT/FED ACTION		4	RMD/CA- 1	RMD/SC- 3	RMD/CA- 7 RMD/SC- 2	RMD/CA- 4 RMD/SC- 3	RMD/CA- 4 RMD/SC- 2	RMD/CA- 5 RMD/SC- 8	RMD/CA- 1
A Permit B Order C Exec Action D Fed Referral	EXECUTIVE ACTION		3		ENF- 1 RMD/CA- 3 RMD/SC- 3	ENF- 1 RMD/CA- 66 RMD/SC- 7	RMD/CA- 52 RMD/SC- 7 WPD/IHW - 2	ENF- 1 RMD/CA– 80 RMD/SC- 4 WQD/WQAS - 5	RMD/CA- 111 RMD/SC- 31 WQD/WQAS - 7	RMD/CA- 10
A Info Request B Plan Approval C Notice of Contamination D Referred	STAFF ACTION		2	RMD/CA- 2 WPD/MSW-1	RMD/CA- 5 RMD/SC- 4 RMD/MSW- 1 RMD/PST- 2 RMD/DCRP - 1 WSD/WRPA-20 WQD/WQAS-1	FOD- 3 RMD/CA- 57 RMD/PST- 1723 RMD/SC- 14 RMD/DCRP- 17 WSD/WRPA- 7 WPD/MSW - 24 WQD/WQAS- 4	RMD/CA- 26 RMD/SC- 10 WPD/MSW- 3	RMD/CA- 37 RMD/PST- 458 RMD/SC- 6 WPD/MSW- 15	RMD/CA- 34 RMD/SC- 31 WPD/MSW- 16	RMD/CA- 7 RMD/PST- 716 WSD/PDW- 8 WSD/WRPA- 1
CONFIRMED- A Inspection B Data Review C Complaint D Referral	STAFF DISCOVERY		1	RMD/CA- 2 WPD/MSW-1	RMD/CA- 5 RMD/PST- 578 RMD/SC- 3 TAD/WQPAS- 17 RMD/SSDAT - 18	RMD/CA- 23 RMD/SC- 14 WSD/WRPA-4 WQD/WQAS - 1	RMD/CA- 14 RMD/SC- 10	RMD/CA- 11 RMD/SC- 6	RMD/CA- 10 RMD/SC- 31	RMD/CA- 3 RMD/PST- 3
A Voluntary Compliance and Notification B Voluntary Entrance into Cleanup Program	VOLUNTARY ACTION		0	RMD/CA-2 RMD/VC -100 RMD/VCBS- 2 RMD/VCIO-46 RMD/SSDAT-7	RMD/CA- 3 RMD/VC- 33 RMD/VCBS- 1 RMD/VCIO- 96 RMD/SSDAT-2	RMD/CA- 62 RMD/VC- 243 RMD/VCBS- 1 RMD/DCRP- 2	RMD/CA- 17 RMD/VC- 54	RMD/CA- 21 RMD/VC- 93 RMD/VCBS- 1	RMD/CA- 20 RMD/VC- 87	RMD/CA- 8 RMD/VC- 62 RMD/VCBS- 5 RMD/VCIO- 298 RMD/SSDAT - 1
				0	1	2	3	4	5	6
							ACTIVITY STATUS			
				No Activity	Contamination Confirmed	Investigation	Corrective Action Planning	Implement Action	Monitor Action	Action Completed
					A Action B No Action	A Action B No Action			A Remediation B Source Removal C No Further Action Needed D Institutional Controls E Engineering Controls	

Figure 12. TCEQ County Contamination Map

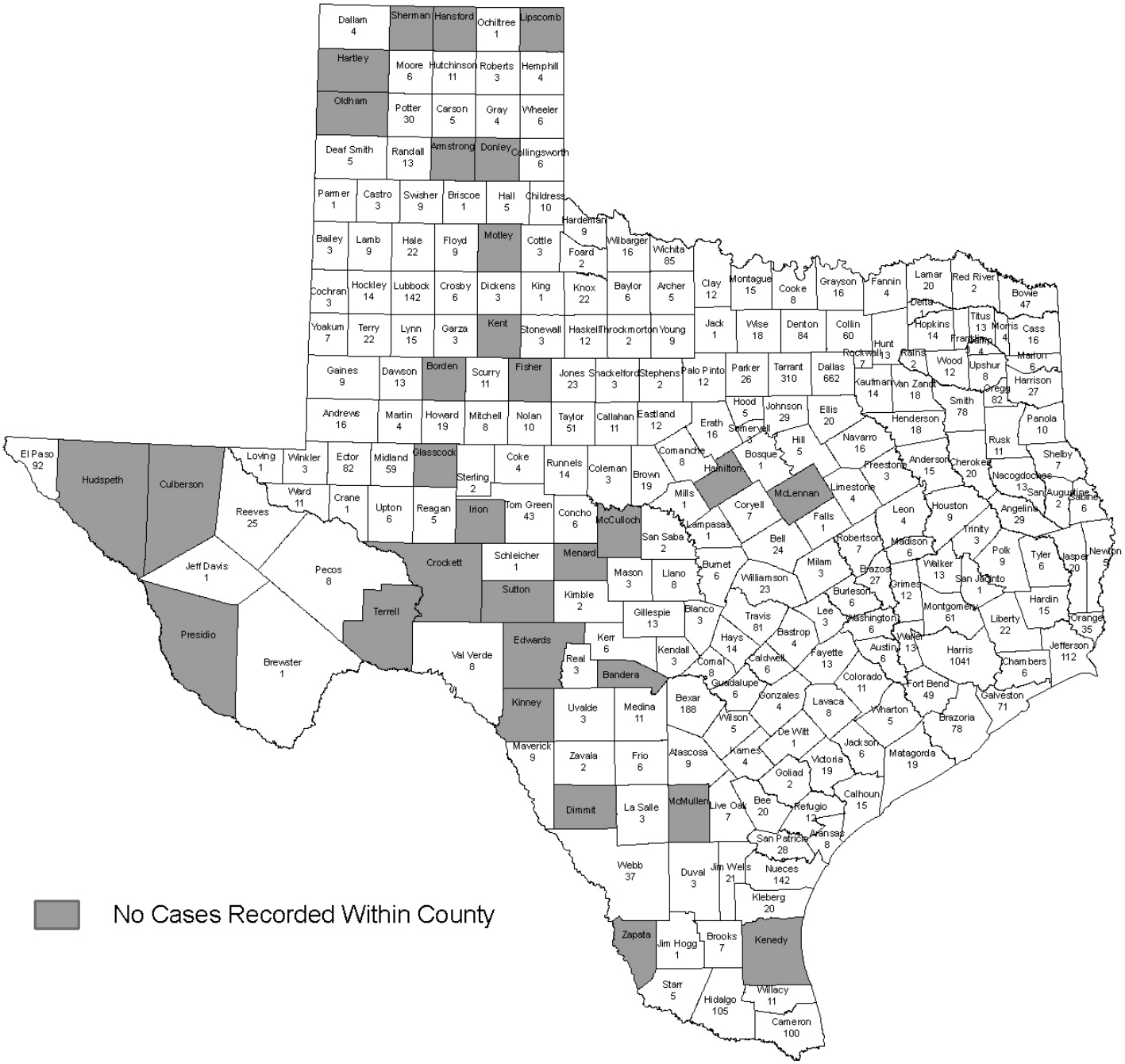

Table 2
Railroad Commission of Texas
Groundwater Contamination Case
Description Table

TABLE 2
GROUNDWATER CONTAMINATION CASE DESCRIPTION BY COUNTY
RAILROAD COMMISSION OF TEXAS

EXPLANATIONS OF FIELDS

COUNTY:	THE COUNTY NAME IS THE FIRST ENTRY IN THE LEFT PORTION OF THE TABLE. IT IS LISTED ONLY ONCE FOR EACH OF THE CASES IN THAT COUNTY.
DIVISION:	THESE ARE THE SPECIFIC REGULATORY PROGRAMS WITHIN THE RAILROAD COMMISSION. DIVISIONS ARE LISTED ONLY ONCE FOR THEIR RESPECTIVE CASES IN EACH COUNTY. SEE ACRONYM LIST (PAGE III) FOR AGENCY DIVISION AVREVIATIONS.
NEW CASES:	AN ASTERISK (*) IS PLACED IN EACH RECORD THAT IS REPORTED AS NEW FOR THE YEAR.
FILE NAME:	FILE NAMES REFLECT RESPONSIBLE PARTIES OR GEOGRAPHIC LOCATION
FILE NUMBER:	FILE NUMBERS ARE ASSIGNED ACCORDING TO RCT DISTRICT COMPLIANT NUMBERING SYSTEMS, SOME DISTRICTS INCLUDE THE YEAR IN THE COMPLIANT NUMBER. SOME CASES HAVE NO NUMBERS BECAUSE THE CASE WAS INITIATED BY INSPECTION OR SOME OTHER MANNER. A FEW CASES ARE CODED ACCORDING TO RCT HEARING DOCKET NUMBER.
LOCATION:	LOCATION DESCRIPTIONS VARY DEPENDING ON THE SCOPE OF THE INVESTIGATION AND WHETHER OR NOT THE COMPLAINANT'S PROPERTY IN ON AN OIL AND GAS LEASE. THE INVESTIGATIONS THAT ARE NARROWER IN GEOGRAPHIC SCOPE ARE GENERALLY DESCRIBED SPECIFICALLY BY LEASE AND FILED.
CONTAMINATION:	CL- CHLORIDE, BA - BARIUM, BTEX - BENZENE, TOLUENE, ETHYLBENZENE, AND XYLENE, HCL - HYDROCHLORIDE ACID, GW - GROUNDWATER, NACL- SODIUM CHLORIDE, NG- NATURAL GAS, PSH - PHASE SEPARATED HYDROCARBONS, TDS- TOTAL DISSOLVED SOLIDS, SW - SURFACE WATER. MOST CASES SITE SODIUM CHLORIDE AS CONTAMINATION. SOME CASES INVOLVE REFINED HYDROCARBONS, OTHERS CITE CHLORIDE BECAUSE CATIONS OTHER THAT SODIUM NAY BE PRESENT IN HIGH CONCENTRATION.
ENFORCEMENT STATUS:	ACTIONS AND NOTICES OF VIOLATIONS ARE TAKEN AT STAFF LEVEL AND MAY BE CONCURRENT. THE CLOSURE OR SHUT-IN OF FACILITIES AND PLUGGING OF WELLS MAY ALSO BE DIRECTED AT STAFF LEVEL. STAFF DIRECTIVES ARE IDENTIFIED AS ENFORCEMENT STATUS 2. ACTIONS MAY BE STEPPED UP TO A FORMAL ENFORCEMENT LEVEL WHICH CAN BE CATEGORIZED AS EXECUTIVE ACTION AND INCLUDE ADMINISTRATIVE PENALTIES AND ORDERS. IN SOME CASES, GROUNDWATER CONTAMINATION NAY BE DOCUMENTED BUT SPECIFIC SOURCE OR AN ACTUAL RESPONSIBLE PARTY CANNOT BE IDENTIFIED. ENFORCEMENT STATUS WOULD BE CATEGORIZED AS STAFF DISCOVERY. ACTIONS OF RESPONSIBLE PARTIES WHO DISCOVER AND REPORT GROUNDWATER CONTAMINATION ARE CATEGORIZED AS VOLUNTARY ACTIONS EVEN THOUGH INVESTIGATIVE OR REMEDIAL PLANS ARE REVIEWED AND APPROVED BY THE OIL AND GAS DIVISION. SEE PAGES 31 - 38 FOR A DESCRIPTION OF THESE CODES.
DATA QUALITY:	E - EPA APPROVED ANALYTICAL PROCEDURES, Q - QUALITY CONTROL PROGRAM ESTABLISHED FOE SAMPLING PROCEDURES, V - VERIFICATION OF CONTAMINATION THROUGH PROCEDURES LISTED BELOW: 1. SPLITTING SAMPLES WITH REGULATED ENTITY OR OTHER AGENCY FOR COMPARISON OF ANALYSIS RESULTS 2. RESAMPLING FOR VERIFICATION ANALYSIS RESULTS 3. SUPERVISORY OR COMMITTEE REVIEW OF SAMPLING PROCEDURES AND ANALYSIS RESULTS

TABLE 2
GROUNDWATER CONTAMINATION CASE DESCRIPTION BY COUNTY
RAILROAD COMMISSION OF TEXAS

COUNTY	DIVISION	NEW CASES	FILE NAME	FILE NUMBER	LOCATION		CONTAMINATION DESCRIPTION	ENFORCEMENT STATUS		DATA QUALITY
ANDERSON										
	OIL & GAS	*	SOUTHWEST OPERATING, INC.	OCP# 1664	INGRAM TRINITY FIELD UNIT RELIANT SITE		CHLORIDE		4	E,Q,V,2
ANDREWS										
			GROUP ENVIRONMENTAL MGMT CO/BP	OCP# 1143	MIDLAND FARMS GAS PLANT	MIDLAND FARMS	TPH IN GW, MONITORING	0	5	E,Q,V,2
			LINK ENERGY PIPELINE LP	OCP# 1693	ANDREWS AREA	ANDREWS TNM-98-13	TPH IN GW, MONITORING	0	5	E,Q,V,2
			PURE RESOURCES-DOLLARHIDE QUAD REMEDIATION	OCP# 1048	45 MILES WNW OF ANDREWS	DOLLARHIDE (DEVONIAN)	CHLORIDES, CONDENS	0	5	E,Q,V,2
		*	CITY OF ANDREWS COMPLAINT	08-4794	ANDREWS NORTHEAST		SODIUM CHLORIDES	1C	4	E,Q,V,2
		*	JOE FALCON COMPLAINT	08-4843	ANDREWS SOUTH		CHLORIDES	1C	1	E,Q,V,2
		*	LUELA PITKIN COMPLAINT	08-5334	ANDREWS SOUTH		SODIUM CHLORIDES	1C	2B	E,Q,V,2
		*	UNKNOWN OPERATOR	08	PRIDE PETROLEUM SERVICES INC.	ANDREWS SOUTH	CRUDE OIL IN GW	1C	1	E,Q,V,2
ANGELINA										
		*	TEXAS EASTERN PIPELINE CO.	OCP# 1071	LUFKIN-COMPRESSOR STATION		PCB'S (EPA CD)	0	4	E,Q,V,2
ARCHER										
			TEPPCO/CHOLLA PETROLEUM	OCP# 1042	7 MILES N OF ARCHER CITY	SCOTLAND FIELD	CRUDE OIL	1C	6C	E,Q,V,2
ATASCOSA										
		*	BEAR CUB LLC FASHING GAS PLANT	VCP#40004	LATITUDE 28.8146 LONGITUDE -98.1877 (NAD83)	OIL PEOPLE RD. FASHING	BTEX	1B	4	E,Q,V,2
AUSTIN										
			ANONYMOUS COMPLAINT	OCP# 1294	WOODLEY LEASE	RACCOON BEND FIELD	NACL	2	5	E,Q,V,2
		*	FENNER COMPLAINT	OCP# 1531	NEAR NEW BREMEN	SOUTH OF HOPPE ROAD	BTEX, TPH, CHLORIDE, METALS	1C	3	E,Q,V,2
BEE										
			EXXON MOBIL CORPORATION.	OCP# 1285	4 MILES EAST OF TYNAN	ANDERSON RANCH-TYNAN AREA	BTEX IN GROUNDWATER	1C	5	E,Q,V,2
			HOUSTON PIPELINE	OCP# 1261	4 MILES SW OF TULETA	TULETA GAS PL.-CHESNUTT COMPL	HYDROCARB, COND, NG	1C	3	E,Q,V,2
			TEXACO EXPL & PROD.	OCP# 1804	0.5 MILES EAST OF NORMANNA	NORMANNA GAS LIQUIDS PLANT	HYDROCARB, CONDENSATE	0	5	E,Q,V,2
BORDEN										
			CRMWD COMPLAINT (APACHE) (SO. SHORE)	OCP# 1130	LAKE JB THOMAS AREA	SE BORDEN COUNTY AREA	HC IN GROUNDWATER	1C	5	E,Q,V,2
			LINK ENERGY PIPELINE LP	OCP# 1845	NORTH OF VEALMOOR	NORTH CHEYENNE STATION	CRUDE IN SHALLOW GW	0	4	E,Q,V,2
		*	CRMWD COMPLAINT (NORTH SHORE)	8A-4832	VINCENT NORTH (LAKE JB THOMAS)		SODIUM CHLORIDES	1C	4	E,Q,V,2
BRAZORIA										
			HOUSTON PIPELINE/ENRON TRANS. SERV.	OCP# 1255	2.8 MILES EAST OF LIVERPOOL	FINGERS FARM DEHY. UNIT	BTEX	0	5	E,Q,V,2
			MANVEL SALTWATER DISPOSAL	CU-52792	3 MILES NORTH OF MANVEL	MANVEL FIELD	BARIUM, SW, TPH, TDS	5	5	E,Q,V,2
			OLD OCEAN GAS PLANT	OCP# 1081	2 MILES SOUTH OF OLD OCEAN	OLD OCEAN FIELD	HYDROCARBON	1D	4	E,Q,V,2
			SCOPEL COMPLAINT	OCP# 1635	WT BELCHER "B" - 1 MILE NORTH OF MANVEL	MANVEL FIELD	SODIUM CHLORIDES	2	1	E,Q,V,2
		*	CHEVRON TEXACO, O.F. EWING LEASE	OCP# 2194	29 30 33N, 95 20 11W	MANVEL FIELD	BENZENE, BARIUM, CHLORIDE	2	1	E,Q,V,2

TABLE 2
GROUNDWATER CONTAMINATION CASE DESCRIPTION BY COUNTY
RAILROAD COMMISSION OF TEXAS

COUNTY	DIVISION	NEW CASES	FILE NAME	FILE NUMBER	LOCATION		CONTAMINATION DESCRIPTION	ENFORCEMENT STATUS		DATA QUALITY
BRAZORIA										
	OIL & GAS	*	CHEVRONTEXACO, WEST COLUMBIA ELEMENTARY SCHOOL	OCP# 2193	SOUTH GRAY AND GULF DRIVE	WEST COLUMBIA	PSH ON GROUNDWATER, TPH	1B	1	E,Q,V,2
		*	TEXACO BRADLEY BORROW PITS	OCP# 1671	WEST COLUMBIA	FM 1301 AND CR 943	PSH, TPH	1B	3	E,Q,V,2
BROOKS										
		*	EL PASO	OCP# 2326	KELSEY STATION		BTEX, TPH	0	4	E,Q,V,2
		*	HILCORP ENERGY CORPORATION	OCP# 2043	GLORIA GARCIA LOPEZ #1		BENZENE	0	4	E,Q,V,2
		*	KOCH PIPELINE CO., LP	OCP# 1487	FALFURRIAS/BROOKS CO. AKA FALF		CRUDE	0	4	E,Q,V,2
		*	KOCH PIPELINE CO., LP	OCP# 1491	MARIPOSA RANCH ROAD		CRUDE	0	4	E,Q,V,2
BROWN										
			UNIDENTIFIED	7B-7312	2 MILES SE OF CROSS CUT	PICKETT RANCH	SW SEEP-HIGH CHLORIDES	2	3	E,Q,V,2
BURLESON										
		*	BURLESON COMPRESSOR STATION	OCP# 1973	OUTSIDE COLLEGE STATION		BENZENE	1A	3	E,Q,V,2
		*	DEVON TEXAS A&M GAS PLANT	OCP# 1947	FM HWY 50	1.5 MILES SOUTH OF BRAZOS RIVER	BENZENE		3	E,Q,V,2
CARSON										
			WALT POLING VS UNKNOWN (FRANK SHEEHAN)	OCP# 1627	3 MILES SW OF FRITCH	PANHANDLE, WEST FIELD	DRIP GAS OR COND.	1C	5	E,Q,V,2
CASS										
			LODI GAS PROCESSING PLANT	CU-52584	12 MILES S OF ATLANTA, TX	RODESSA FIELD	TPH, BTEX, CONDENSATE	2	3	E,Q,V,2
		*	TEXAS EASTERN PIPELINE CO.	OCP# 1035	ATLANTA COMPRESSOR STATION		PCB'S (EPA CD)	0	4	E,Q,V,2
CLAY										
		*	CONOCO	OCP# 2181	MATTIE WILSON DISCHARGE	MEYERS PROPERTY	CRUDE OIL	1C	4	E,Q,V,2
COCHRAN										
			DUB ETHEREDGE COMPLAINT		LEHMAN AREA	LEVELLAND FIELD	WATER WELL SALTY	1C	6C	E,Q,V,2
			OXY USA - LEHMAN COMPRESSOR STATION	OCP# 1611	5 MILES S OF LEHMAN	LEVELLAND FIELD	CONDENSATE	1D	4	E,Q,V,2
COKE										
			MITCHELL GAS SERVICES (DEVON)	OCP# 1553	2 MILES S. OF SILVER	JAMESON GAS PLANT	CONDENSATE	1A	4	E,Q,V,2
COOKE										
			CREED COMPLAINT	OCP# 1675	4 MILES NW OF MUENSTER	COOKE COUNTY REGULAR	NACL	5	6C	E,Q,V,2
			TOM DANGLEMYER COMPLAINT	9-97-5206	5 MILES S. OF MUENSTER	DANGLE FIELD	NATURAL GAS	2	3	E,Q,V,2
CRANE										
			ATOFINA PETROCHEMICALS, INC.	OCP# 1043	CRANE STATION		CRUDE OIL	0	5	E,Q,V,2
			B P AMOCO (FORMERLY ARCO PERMIAN	OCP# 1132	8 MILES NW OF CRANE	BLOCK 31 GAS PLANT	PSH IN GW	0	4	E,Q,V,2
			BUTLER COMPLAINT	08-09558	10 MILES WEST OF CRANE, TX	LEA (SAN ANDRES) FIELD	NACL	1C	2B	E,Q,V,2
			EXXONMOBIL	OCP# 1292	SANDHILLS GAS PLANT	SANDHILLS	BTEX	0	5	E,Q,V,2
			KINDER MORGAN, INC.	OCP# 1456	SANDHILLS COMPRESSOR STATION	MONAHANS SE	PSH ON GROUNDWATER	0	5	E,Q,V,2
			KINDER MORGAN, INC.	OCP# 1842	WADELL COMPRESSOR STATION	WADDELL AREA	PSH IN GW	0	5	E,Q,V,2

TABLE 2
GROUNDWATER CONTAMINATION CASE DESCRIPTION BY COUNTY
RAILROAD COMMISSION OF TEXAS

COUNTY	DIVISION	NEW CASES	FILE NAME	FILE NUMBER	LOCATION		CONTAMINATION DESCRIPTION	ENFORCEMENT STATUS		DATA QUALITY
CRANE										
	OIL & GAS		PLAINS MARKETING, L.P.	OCP# 1989	CRANE FACILITY	MCELROY FIELD AREA	CRUDE OIL IN GW	0	5	E,Q,V,2
			SHELL PIPELINE COMPANY	OCP# 1052	15 MILES SOUTH OF PENWELL	PENWELL PUMP STATION	CRUDE	0	4	E,Q,V,2
CROCKETT										
			UPRC/DUKE ENERGY	OCP# 1203	1 MILE SOUTH OF OZONA	OZONA GAS PLANT	HYDROCARBONS	0	4	E,Q,V,2
			UPRC/DUKE ENERGY	OCP# 1210	28 MILES SW OF OZONA	SOUTHWEST OZONA GAS PLANT	BTEX HYDROCARBONS	0	4	E,Q,V,2
		*	PLAINS PIPELINE L.P.	OCP# 2324	PECOS RIVER OZONA/CRANE 12"	IRAAN, TX	CRUDE OIL	0	4	E,Q,V,2
DAWSON										
			LINK ENERGY PIPELINE LP	OCP# 2426	WEST OF LAMESA/SPRABERRY (TREND) FLD	SANDS STATION HIST. LEAK SITE	CRUDE IN SHALLOW GW	0	5	E,Q,V,2
			PLAINS MARKETING, LP	OCP#2328	BREEDLOVE TO MUNGERVILLE PL RELEASE		CRUDE OIL IN GW	0	5	E,Q,V,2
DUVAL										
			KOCH PIPELINE CO., LP	OCP# 1481	BENAVIDES STATION		CRUDE, BTEX, PSH	0	5	E,Q,V,2
			KOCH PIPELINE CO., LP	OCP# 1528	DUVAL STATION		CRUDE	0	6	E,Q,V,2
		*	EL PASO	OCP# 2443	SAN DIEGO STATION			0	4	E,Q,V,2
EASTLAND										
			KIRK FIELD OPERATING COMM.	7B-7004	3 MILES EAST OF GORMAN	MIEARS PROPERTY	SW WITH HYDROCARBONS	5	5	E,Q,V,2
			UNIDENTIFIED/CARSON RANCH	7B-6825	2 MILES NORTHEAST OF RANGER	CARSON RANCH	OIL SEEP/PALO PINTO CR.	2	4	E,Q,V,2
			UNIDENTIFIED/PIONEER CITY	7B-4986	DOMESTIC WELLS IN/AROUND PIONE	CITY OF PIONEER	NACL	5	6C	E,Q,V,2
		*	BP RANGER STATION	OCP# 2198	COUNTY ROAD 465		HYDROCARBONS	0	4	E,Q,V,2
ECTOR										
			ARCO OIL AND GAS, INC	OCP# 1678	2 MILES EAST OF ODESSA	HEADLEE GAS PLANT	CHROMIUM	0	5	E,Q,V,2
			GROUP ENVIRONMENTAL MGMT CO/BP	OCP# 1080	1 MILE WEST OF COWDEN	COWDEN NORTH	PSH, BTEX	0	5	E,Q,V,2
			KINDER MORGAN, INC.	OCP# 1450	1/2 MILE NORTH OF GOLDSMITH	EAST GOLDSMITH GAS PLANT	PSH HYDROCARBONS	0	5	E,Q,V,2
			SHELL WESTERN E & P (TXL GAS PL.)	OCP# 1656	NOTREES	GOLDSMITH FIELD	FREE PHASE HC & BTEX	0	4	E,Q,V,2
		*	AMERICAN CENTRAL GAS TECHNOLOGIES INC.	OCP# 2452	FOSTER NATURAL GAS PLANT	ODESSA WEST	PSH IN GW, BTEX	0	5	E,Q,V,2
		*	MARIA VALENZUELA COMPLAINT	08-4839	ODESSA SOUTH		SODIUM CHLORIDES	1C	1	E,Q,V,2
ERATH										
			DEVON GAS SERVICES	OCP# 1890	5.7 MILES W OF HUCKABAY	HUCKABAY GAS PLANT	HYDROCARBONS ON GW	5	4	E,Q,V,2
FISHER										
		*	PLAINS PIPELINE (FORMERLY LINK ENERGY)	OCP# 2176	RELEASE #2	MCCAMEY 10" LINE	CRUDE OIL ON GW	2	4	E,Q,V,2
FOARD										
			GAMBLE COMPLAINT	CU-51586	3 MILES SOUTH OF THALIA	THALIA FIELD	NATURAL GAS	1C	3	E,Q,V,2
FORT BEND										
			FLESSNER	CU# 51902	FLESSNER LEASE	NASH DOME	CL,AS,BA,CD,BENZENE	5	3	E,Q,V,2
		*	GRAND MISSION PLANNED COMMUNITY	VCP#30005	LATITUDE 29.7020 LONGITUDE -95.7181 (NAD83)	HARLEN AND BELLAIRE	DCA, TCE	1B	4	E,Q,V,2

TABLE 2
GROUNDWATER CONTAMINATION CASE DESCRIPTION BY COUNTY
RAILROAD COMMISSION OF TEXAS

COUNTY	DIVISION	NEW CASES	FILE NAME	FILE NUMBER	LOCATION		CONTAMINATION DESCRIPTION	ENFORCEMENT STATUS		DATA QUALITY
FREESTONE										
	OIL & GAS		SOUTHWEST OPERATING, INC.	OCP# 1663	INGRAM TRINITY FIELD UNIT	RODESSA	SALT WATER	2	4	E,Q,V,2
FRIO										
			CRUDE PROCESSING	CU-51772	1 MILE S OF PEARSALL	RECLAMATION PLANT-RIGGS SWD	CRUDE OIL	5	5	E,Q,V,2
GAINES										
			AMERADA HESS (ANON. COMPL.)	OCP# 1104	WARDSWELL DRAW 2 MI.NW SEMINOLE	SEMINOLE FIELD	NATURAL GAS, N2	1C	4	E,Q,V,2
			ARCO PERMIAN	OCP# 1138	WOOD STATION	SEMINOLE AREA	OIL IN GROUNDWATER	1A	4	E,Q,V,2
			EXXONMOBIL		SEMINOLE AREA	SEMINOLE TANK FARM	PSH ON GROUNDWATER	0	4	E,Q,V,2
			SHELL PIPELINE LP	OCP# 1689	TPL 96-07	SEMINOLE AREA	OIL IN GROUNDWATER	0	5	E,Q,V,2
GALVESTON										
		*	HASSIE HUNT EXPLORATION CO.	OCP# 1898	GILBY, M GU LEASE (172308)		CL, BENZENE	1C	5	E,Q,V,2
		*	REEF EXPLORATION	OCP# 2214	3 MILES SOUTH OF HITCHCOCK	TREASURE ISLE FIELD	BENZENE, BARIUM, CHLORIDE		3	E,Q,V,2
GRAY										
			PLAINS MARKETING, LP (LEFORS 10" TO 8")	OCP# 2327	4 MILES ESE OF LEFORS	PANHANDLE FIELD	CRUDE OIL (PSH)	0	4	E,Q,V,2
			RUBY GAGE COMPLAINT	OCP# 1085	2 MILES SW OF PAMPA	PANHANDLE, GRAY COUNTY FLD	CHLORIDE	1C	1	E,Q,V,2
GREGG										
		*	SW STEEL CASTING/SCURLOCH PERMIAN	OCP#1642	LONGVIEW		CRUDE	0	4	E,Q,V,2
		*	TEXAS EASTERN PIPELINE CO.	OCP# 1072	LONGVIEW-COMPRESSOR STATION		PCB'S (EPA CD)	0	4	E,Q,V,2
GRIMES										
		*	WATT, D.L. COMPLAINT	OCP# 2482	1567 CR 126	IOLA, TX 77861	BTEX, TPH	1C	1	E,Q,V,2
GUADALUPE										
			EXXON MOBIL CORPORATION.	OCP# 1390	5 MILES WEST OF LULING	SAN MARCOS RIV. SEEP-S. BANK	CRUDE OIL	5	3	E,Q,V,2
HARDEMAN										
		*	PLAINS MARKETING, LP	OCP# 2485	10 MILES NE OF QUANAH	MULKEY	CRUDE OIL	0	1	E,Q,V,2
HARDIN										
		*	SILSBEE GAS PLANT	OCP# 1987	4 MILES N OF SILSBEE	BOURLON RD	BENZENE, ARSENIC, BARIUM		3	E,Q,V,2
HARRIS										
			BENNET BENOIT	OCP#1861	2.5 MILES SOUTH OF TOMBALL	TOMBALL FIELD	NACL/BENZENE	2	4	E,Q,V,2
			BILL BURNETT COMPLAINT	3-5969	2 MILES SOUTH OF TOMBALL	TOMBALL FIELD	BENZENE	2	3	E,Q,V,2
			CHEVRON BERRY HILL COURT SITE	OCP# 1149	BERRY HILL COURT, HOUSTON		CRUDE OIL	0	3	E,Q,V,2
			CONNIE GREGORY COMPLAINT	OCP# 1861	2.5 MILES SOUTH OF TOMBALL	TOMBALL FIELD	CHLORIDE & TDS/BENZENE	2	4	E,Q,V,2
			FRIENDSWOOD DEVELOPMENT COMPANY	OCP# 1069	KINGWOOD, TEXAS	KINGS RIVER SUBDIVISION # 7	CRUDE OIL	1C	5	E,Q,V,2
			GOOSE CREEK	CU-51698	BAYTOWN CITY LIMITS	SIMMS-SWEET LEASE	CRUDE OIL	1A	3	E,Q,V,2
			HARRINGTON & TODD COMPLAINT	3-4478	10 MILES NE OF HOUSTON	DYERSDALE FIELD	NACL & TDS	1C	3	E,Q,V,2
			THOMPSON, E.P.	CU03-52283	HIGGINS LEASE	HUMBLE FIELD	TPH, CHLORIDE, LNAPL	5	5	E,Q,V,2

TABLE 2
GROUNDWATER CONTAMINATION CASE DESCRIPTION BY COUNTY
RAILROAD COMMISSION OF TEXAS

COUNTY	DIVISION	NEW CASES	FILE NAME	FILE NUMBER	LOCATION		CONTAMINATION DESCRIPTION	ENFORCEMENT STATUS		DATA QUALITY
HARRIS										
	OIL & GAS	*	AMERADA HESS/BRITISH PETROLEUM	OCP# 1966	WOODWIND LAKES SUBDIVISION		CL, BA & AR	1D	4	E,Q,V,2
		*	BAYBROOK SQUARE SHOPPING CENTER	VCP#40003	LATITUDE 29.5382 LONGITUDE -95.1434 (NAD83)	1255 W. BAY AREA BLVD.	CL, BA	1B	4	E,Q,V,2
		*	CHEVRONTEXACO	OCP# 1964	2100 W. MOUNT HOUSTON RD.	HOUSTON	CHLORIDE, METALS		3	E,Q,V,2
		*	FRIENDSWOOD METER STATION 22	OCP# 1884	FM 2351 AND I-45 IN FRIENDSWOOD	29 34 00, 95 10 08	NAPL, BTEX		3	E,Q,V,2
		*	HULDA MARTENS LEASE	OCP# 1063	TOMBALL	1/2 MILE SOUTH OF FM 2920	CHLORIDE		2A	E,Q,V,2
		*	KAISER-FRANCIS OIL COMPANY	OCP# 2342	KUYKENDAHL RD	HOUSTON	BENZENE		3	E,Q,V,2
		*	SUN HUMBLE PITS	OCP# 1064	NEAR ATASCOCITA RD AND WILSON RD	HUMBLE	NAPL		4	E,Q,V,2
HARRISON										
		*	XTO FORMER CROSS TIMBERS	OCP# 1172	RAY H. EUBANKS #1 SWD FACILITY		BTEX	0	5	E,Q,V,2
HASKELL										
			PLAINS PIPELINE (FORMERLY LINK ENERGY)	OCP# 2172	2.5 MILES NE OF HASKELL	MCCAMEY 10" LINE	CRUDE OIL ON GW	2	4	E,Q,V,2
HEMPHILL										
			ENBRIDGE GATHERING L.P. (TEXAS GATHERING)	OCP# 2211	HOBART RANCH GAS PLANT		BTEX	0	5	E,Q,V,2
		*	LORA BOOSTER STATION		13 MI E OF MIAMI & 3 MI S ON COUNTY RD	SEC 73 BLK A2 H&GN SURVEY	BTEX	0	4	E,Q,V,2
HIDALGO										
			PINTEX OPERATING INC. (BRITTANY WILLS)	OCP# 1631	E. C. SHOEMAKER LEASE (011962)	CITY LIMITS OF PHARR, MCALL	BTEX	0	5	E,Q,V,2
		*	SHELL MCALLEN STATION	OCP# 1837	FM 1017 13.5 MILES WEST OF HWY 281	LINN	PSH, BTEX		3	E,Q,V,2
HOCKLEY										
			EXXONMOBIL MALLET UNIT (CONOCO PHILLIPS)	OCP# 1556	5 MILES W OF SUNDOWN	SLAUGHTER FIELD	HYDROCARBONS	0	2B	E,Q,V,2
			GROUP ENVIRONMENTAL MGMT CO/BP	OCP# 1120	LEVELLAND GAS PLANT	SLAUGHTER FIELD	BTEX	0	5	E,Q,V,2
			GROUP ENVIRONMENTAL MGMT CO/BP	OCP# 1121	4 MILES W OF SUNDOWN	SLAUGHTER GAS PLANT	NATURAL GAS	0	5	E,Q,V,2
			RATLIFF COMPLAINT	8A-3405	2 MILES SOUTH OF SUNDOWN	SLAUGHTER FIELD	SODIUM CHLORIDES	1C	2B	E,Q,V,2
		*	BILLY CARTER COMPLAINT	8A-4875	SUNDOWN NORTHWEST		SODIUM CHLORIDE	1C	1	E,Q,V,2
HOOD										
		*	MOMENTUM ENERGY	7B-0529	TOLAR PLANT	APPX. 3.5 MILES SSE OF TOLAR	BENZENE IN GW	0	1	E,Q,V,2
HOWARD										
			ANADARKO	OCP# 1880	RANKIN SEEP	SNYDER FIELD	CHLORIDE, BENZENE	1A	5	E,Q,V,2
			ATOFINA PETROCHEMICALS, INC.	OCP# 1412	1 MILE E OF COAHOMA	MCGREGOR ROAD SITE	CRUDE OIL	0	4	E,Q,V,2
			ATOFINA PETROCHEMICALS, INC.	OCP# 1413	IATAN REED "C", PL ROW	BEALS CREEK	TPH	0	5	E,Q,V,2
			HAMBY COMPLAINT	8-3015	6 MI S OF I-20 ON SNYDER FLD R	SNYDER FIELD	CHLORIDES	1C	2B	E,Q,V,2
			HODNETT COMPLAINT (SFCU SITE)	CU-51404	2 MILES NORTH OF VINCENT	UNKNOWN FIELD	CRUDE OIL	1C	3	E,Q,V,2
			HUBERT ROWDEN COMPLAINT	8-4572	SOUTHEAST OF COAHOMA	IATAN, EAST HOWARD FIELD	CRUDE OIL	1C	4	E,Q,V,2

TABLE 2
GROUNDWATER CONTAMINATION CASE DESCRIPTION BY COUNTY
RAILROAD COMMISSION OF TEXAS

COUNTY	DIVISION	NEW CASES	FILE NAME	FILE NUMBER	LOCATION		CONTAMINATION DESCRIPTION	ENFORCEMENT STATUS		DATA QUALITY
HOWARD										
	OIL & GAS		SNYDER FIELD (O'DANIEL) SEEP		10 MILES SOUTHEAST OF COAHOMA	SNYDER FIELD	BENZENE IN GW & SW	1A	4	E,Q,V,2
			UNKNOWN OPERATOR	CU (PEND)	ANDERSON SEEP	VEALMOOR FIELD	CHLORIDE, BENZENE	1A	3	E,Q,V,2
			UNKNOWN OPERATOR	CU-52977	PHARAOH SEEP AREA	EAST HOWARD (IATAN) FIELD	CHLORIDE & BENZENE	1A	3	E,Q,V,2
			UNKNOWN OPERATOR	CU-52978	O'RYAN SEEP	EAST HOWARD (IATAN) FIELD	CHLORIDE	1A	4	E,Q,V,2
HUTCHINSON										
			EL PASO CORP.	OCP #1891	SANFORD COMPRESSOR STATION		FREE PHASE HC & BTEX	0	4	E,Q,V,2
			PHILLIPS PETROLEUM CO. (PATTON CREEK)	OCP# 1430	1 MILE NORTH OF BORGER	PANHANDLE HUTCHINSON CO. FLD.	HYDROCARBONS & SW	0	5	E,Q,V,2
			RANGER GATHERING CORP. (SANFORD YARD)	OCP# 1091	1 MILE SOUTH OF SANFORD	PANHANDLE, WEST FIELD	BENZ. & FREE PHASE HC	0	4	E,Q,V,2
		*	PIONEER NATURAL RESOURCES USA	VCP#40014	LATITUDE 35.6322 LONGITUDE -101.6203 (NAD83)	PANHANDLE FIELD COMPRESSOR NO. 6	BTEX	1B	5	E,Q,V,2
IRION										
			BP AMOCO PIPELINE COMPANY	OCP# 1123	1 MILE SOUTH OF MERTZON	ARDEN 16" PL (TANKERSLEY)	CRUDE OIL	1C	4	E,Q,V,2
			BP AMOCO PIPELINE COMPANY	OCP# 1858	0.5 MILE NORTHEAST OF MERTZON	ARDEN 16" PIPELINE	CRUDE OIL	0	4	E,Q,V,2
			DAMRON & BROWN (STEVE STEVENS RANCH)	7C# 2260	20 MILES NE OF MERTZON	FUNK FIELD	HYDROCARBONS	1C	4	E,Q,V,2
JACK										
			COUFAL	09-02-7277	8 MILES NORTH OF JACKSON	AVIS FIELD	CRUDE IN WATER WELL	1C	1	E,Q,V,2
			TEXAS UTILITIES FUEL CO.	OCP# 1698	4 MILES SOUTH OF BRYSON	BRYSON COMP. STA.	TRIETHYLENE GLYC,	0	6C	E,Q,V,2
JASPER										
		*	BROOKLAND GAS PLANT, DUKE ENERGY	OCP# 1183	4 MILES SOUTH OF BROWNDELL	NEAR US 96 AND R225	PSH, BTEX		3	E,Q,V,2
JEFFERSON										
			UNOCAL	OCP# 1037	24 MILES SW OF PORT ARTHUR	BIG HILL FIELD	CHLORIDES IN GW	0	3	E,Q,V,2
JIM HOGG										
		*	EL PASO	OCP# 2483	AQUA NUEVA		TPH	0	4	E,Q,V,2
JIM WELLS										
		*	EXXONMOBIL (MOBIL NATURAL GAS INC.)	OCP# 1554	LA GLORIA GAS PLANT		PSH BTEX, METALS	0	4	E,Q,V,2
		*	EXXONMOBIL (MOBIL NATURAL GAS INC.)	OCP# 1555	SEELIGSON GAS PLANT		PSH, BTEX, METALS	0	4	E,Q,V,2
		*	TRIAD ENERGY CORPORATION	OCP# 1555	SEELIGSON GAS PLANT	LAT. 27 23.234 LONG. 98 05 445	BENZENE	1C	4	E,Q,V,2
		*	TRIAD ENERGY CORPORATION	OCP# 2321	LA CABRA RANCH		CHLORIDE, BTEX	1C	4	E,Q,V,2
JONES										
			CHARLENE VINSON COMPLAINT	OCP# 1761	6 MILES N.E. OF MERKEL	VINSON PROPERTY	OIL	5	5	E,Q,V,2
			PRIDE REFINING	OCP# 2044	4 MILES NE OF ANSON	EARLES PROPERTY	CRUDE OIL ON GW	2	4	E,Q,V,2
			SHELL OIL/KOCH INDUSTRIES	OCP# 1050	EAST HAMLIN	PIPELINE STATION	TPH	0	5	E,Q,V,2
			SUNOCO LOGISTICS	OCP# 2042	2.5 MILES ENE OF HAWLEY	HAMLIN TO HAWLEY 8" PL	CRUDE OIL ON GW	2	4	E,Q,V,2
KARNES										
		*	LULING 8" PIPELINE RELEASE	OCP# 1498	HOBSON TX	COUNTY ROAD 222	HYDROCARBON SEEP		4	E,Q,V,2

TABLE 2
GROUNDWATER CONTAMINATION CASE DESCRIPTION BY COUNTY
RAILROAD COMMISSION OF TEXAS

COUNTY	DIVISION	NEW CASES	FILE NAME	FILE NUMBER	LOCATION		CONTAMINATION DESCRIPTION	ENFORCEMENT STATUS		DATA QUALITY
KENEDY										
	OIL & GAS	*	PIONEER NATURAL RESOURCES USA	OCP# 2440	LA PALOMA RANCH MCGILL		TPH, BTEX	0	4	E,Q,V,2
KLEBERG										
			CHEVRON	OCP# 1084	PADRE ISLAND FACILITY		TPH	0	0	E,Q,V,2
			KOCH PIPELINE, (EXXON, COASTAL STATES)	OCP# 1348	SH 141 & SANTA GERTRUDIS CRK		CRUDE OIL	0	4	E,Q,V,2
		*	EXXONMOBIL	OCP# 2183	KING RANCH- SANTA GERTRUDIS CREEK #1		BTEX	1C	4	E,Q,V,2
		*	EXXONMOBIL	OCP# 2184	KING RANCH- SANTA GERTRUDIS CREEK #2		BTEX	1C	4	E,Q,V,2
		*	EXXONMOBIL	OCP# 2431	KING RANCH- TRANQUITAS LAKE		TPH	0	4	E,Q,V,2
		*	SULLIVAN RANCH, RIO PAISANO	OCP# 1260	7 MILES EAST OF FALFURRIAS		BTEX		3	E,Q,V,2
KNOX										
			KNOX CITY WATER WELL COMPLAINTS		1 MILE SOUTH OF KNOX CITY		NACL	1C	2B	E,Q,V,2
LAVACA										
			AEP GAS MARKETING L.P.	OCP# 1055	FRANKS #1 FIELD DEHYDRATOR		BTEX	0	5	E,Q,V,2
			HALLETSVILLE FIELD SALTWATER SEEPS	OCP#1437	2.5 MILES NE OF HALLETSVILLE	HENNEKE & HUSER PROPERTIES	CHLORIDE	1C	1	E,Q,V,2
			HOUSTON PIPELINE	OCP# 1253	DAGGS # 1 FIELD DEHYDRATOR		BTEX IN GW	0	5	E,Q,V,2
LEON										
			TEPPCO CRUDE PIPELINE	OCP# 1860	11 MILES E OF CENTERVILLE,TX	DAVID SHEFFIELD SITE	CRUDE OIL	0	5	E,Q,V,2
LIBERTY										
			DUKE ENERGY FIELD SERVICES (FORMERLY UPR)	OCP# 1204	1.5 MILES NORTH OF RYE	PANOLA PIPELINE RELEASE	HYDROCARBONS	0	4	E,Q,V,2
			ROELING VACUUM	CU-52118	6 MILES NE OF LIBERTY		NACL	1A	3	E,Q,V,2
LIMESTONE										
		*	ARCO OIL AND GAS, INC	OCP# 1137	TEAGUE COMPRESSOR STATION		BTEX	0	4	E,Q,V,2
		*	OLETHA STATION	OCP# 1699			HYDROCARBON	0	4	E,Q,V,2
LIVE OAK										
			ARCO OIL AND GAS, INC	OCP# 1133	1/4 MILE NORTH OF GEORGE WEST	NUECES RIVER GAS PLANT	HYDROCARBONS	0	4	E,Q,V,2
MARTIN										
			LG & E NATURAL GAS	OCP# 1089	SALE RANCH GAS PLANT	SPRABERRY <TREND AREA>	PSH IN SHALLOW GW	0	5	E,Q,V,2
			PLAINS MARKETING, L.P.	OCP# 2045	NORTHEAST OF MIDLAND	GLASSCOCK STATION	PSH ON GROUNDWATER	0	5	E,Q,V,2
			PLAINS MARKETING, L.P.	OCP# 2046	WEST OF LENORAH	MABEE STATION LEAK SITE	TPH IN GW	0	4	E,Q,V,2
			PLAINS MARKETING, L.P.	OCP# 2196	WEST OF LENORAH	GUY-MABEE #1 & #2 LEAK SITE	TPH IN GW	0	5	E,Q,V,2
MATAGORDA										
			ANDERSON COMPLAINT	3-5805	1.5 MILES SOUTH OF CLEMVILLE	MARKHAM FIELD	SODIUM CHLORIDE	1C	1	E,Q,V,2
			BILL ZIEGENHALS COMPLAINT	OCP#1640	3 MILES NW OF MIDFIELD	ARCH FIELD	NACL, TDS	3	3	E,Q,V,2

TABLE 2
GROUNDWATER CONTAMINATION CASE DESCRIPTION BY COUNTY
RAILROAD COMMISSION OF TEXAS

COUNTY	DIVISION	NEW CASES	FILE NAME	FILE NUMBER	LOCATION		CONTAMINATION DESCRIPTION	ENFORCEMENT STATUS		DATA QUALITY
MATAGORDA										
	OIL & GAS		DAVID SPENCER COMPLAINT	3-4088	F. PETTUS SURVEY A-73	SUGAR VALLEY FIELD	NACL	3	4	E,Q,V,2
			EDWARD COOK COMPLAINT	3-5352	5 MILES NE OF BAY CITY	BAY CITY FIELD	SODIUM CHLORIDE	2	4	E,Q,V,2
			HENRY SEIFERT COMPLAINT	3-4782	7 MILES NW OF MARKHAM	MARKHAM FIELD	NACL, TDS	1C	1	E,Q,V,2
			VERNON BRIGGS SW DISPOSAL	CU-50218	4.5 MILES EAST OF BAY CITY		NACL	1A	4	E,Q,V,2
MIDLAND										
			CENTURION PIPELINE, L. P.		4" SPRABERRY GATHERING RELEASE	SPRABERRY <TREND AREA>	CRUDE OIL IN GW	0	1	E,Q,V,2
			DUKE ENERGY FIELD SERVICES	OCP# 1206	ROBERTS RANCH GAS PLANT		BTEX	0	5	E,Q,V,2
			EXXONMOBIL	OCP# 1371	PEGASUS GAS PLANT	MIDLAND SOUTHWEST	HYDROCARBONS	1D	1	E,Q,V,2
			EXXONMOBIL REFINING AND SUPPLY CO.	OCP# 1369	SOUTHWEST OF MIDLAND	PARKS BOOSTER COMP. STA.	PSH ON GROUNDWATER	0	5	E,Q,V,2
			G. R. JACKSON COMPLAINT (CHEVRON PL)	08-1794	12 MILES SOUTH OF MIDLAND		CRUDE OIL	1C	5	E,Q,V,2
			LINK ENERGY PIPELINE LP	OCP# 1271	4 MILES SE OF MIDLAND	MIDLAND CRANE 8" LEAK SITE	BTEX CRUDE/HC IN GW,	0	5	E,Q,V,2
			LINK ENERGY PIPELINE LP	OCP# 1277	KNIFFEN ESTATES (TODD ROAD)	NE MIDLAND AREA	CRUDE OIL IN GW	1C	5	E,Q,V,2
			LINK ENERGY PIPELINE LP	OCP# 1948	MUNGLOW-LANGFORD PROPERTY	SPRABERRY <TREND AREA>	CRUDE OIL IN GW	0	5	E,Q,V,2
			LINK ENERGY PIPELINE LP	OCP# 1992	SOUTHWEST OF MIDLAND	DORA TO TOWER 8" LEAK SITE	CRUDE OIL IN GW	0	5	E,Q,V,2
			MIDLAND TANK FARM-UNOCAL	OCP# 1098	3 MILES EAST OF MIDLAND		HC IN GW	0	5	E,Q,V,2
			PIONEER NATURAL RESOURCES USA		COLLINS -A- SW RELEASE SITE	MIDLAND, SOUTHWEST	HIGH CHLORIDES	0	4	E,Q,V,2
			PLAINS MARKETING, L.P (CITIVIEW ACRES COMPL)		SOUTHWEST MIDLAND TANK FARM	8" JUDKINS-MIDLAND	CRUDE OIL	0	3	E,Q,V,2
			PLAINS MARKETING, L.P.	OCP# 1983	SOUTHEAST OF MIDLAND	FLOYD STATION	TPH & BENZENE IN GW	0	5	E,Q,V,2
			PLAINS MARKETING, LP		ARCO MIDLAND TANK FARM RELEASE	MIDLAND, EAST	CRUDE OIL IN GW	1B	5	E,Q,V,2
		*	PLAINS MARKETING LP	08	MIDLAND-CRANE 8" #2 RELEASE SITE		CRUDE OIL IN GW	0	3	E,Q,V,2
MONTAGUE										
			BOWIE GAS PLANT	OCP# 1771	3 MILES NE OF BOWIE		HYDROCARBON	1C	3	E,Q,V,2
			KOCH PLANT-PAINE RANCH	OCP# 1519	2 MILES WEST OF NOCONA	PAINE RANCH PROPERTY	CRUDE OIL	2	3	E,Q,V,2
			MONTAGUE COUNTY GROUNDWATER AND SEEPS	OCP#2430	18 MILES NORTH OF NOCONA	MONTAGUE COUNTY REGULAR	NACL	1C	1	E,Q,V,2
			TEPPCO - BOWIE STATION	OCP# 2028	1 MILE WEST OF BOWIE	BOWIE STATION	CRUDE OIL IN GW	0	3	E,Q,V,2
MONTGOMERY										
			ADAM COPPOLO COMPLAINT	OCP#3121	8 MILES SOUTH OF CONROE	CONROE FIELD	SODIUM CHLORIDE	2	3	E,Q,V,2
			DEAN COX	3-6341	8 MILES SOUTH OF CONROE	CONROE FIELD	NACL, BENZENE	2	1	E,Q,V,2
			DUKE ENERGY FIELD SERVICES	OCP# 1192	CONROE GAS PLANT SITE	CONROE GAS PLANT	BTEX	0	3	E,Q,V,2
		*	CONROE SITE #1	OCP# 1515	APROX 2 MILES SE OF CONROE	EAST OF SANDY BRANCH	PSH, TPH, BTEX		4	E,Q,V,2
		*	CONROE SITE #3	OCP# 1485	6 MILES SE OF CONROE	FM 3083 AND CRYSTAL CREEK	PSH, TPH, BTEX		3	E,Q,V,2
		*	EXXONMOBILE CONROE UNIT	OCP# 2449	6 MILE SOUTHEAST FROM CONROE	RE SMITH LEASE	BENZENE, CHLORIDE		1	E,Q,V,2
		*	EXXONMOBILE CONROE UNIT	OCP# 2450	5 MILES SOUTHEAST FROM CONROE	COCKFIELD LEASE	BENZENE, CHLORIDE		1	E,Q,V,2
		*	LINCOLN NATURAL RESOURCES	VCP#40005	LATITUDE 30.2247 LONGITUDE -95.3414 (NAD83)	NORTH OF FM 242/1485 & GULF COAST RD.	CL	1B	5	E,Q,V,2
MOORE										
			COLORADO INTERSTATE GAS (BIVINS STA.)	OCP# 1165	1/4 MILE NORTH OF MASTERSON	PANHANDLE (RED CAVE)	VOL. ORG. COMPOUNDS	0	5	E,Q,V,2

TABLE 2
GROUNDWATER CONTAMINATION CASE DESCRIPTION BY COUNTY
RAILROAD COMMISSION OF TEXAS

COUNTY	DIVISION	NEW CASES	FILE NAME	FILE NUMBER	LOCATION		CONTAMINATION DESCRIPTION	ENFORCEMENT STATUS		DATA QUALITY
MOORE										
	OIL & GAS	*	DUKE ENERGY	OCP# 1853	SNEED PLANT		BTEX	0	4	E,Q,V,2
		*	PIONEER NATURAL RESOURCES USA	VCP#40012	LATITUDE 35.6352 LONGITUDE -101.8224 (NAD83)	PANHANDLE FIELD COMPRESSOR NO.10	BTEX	1B	5	E,Q,V,2
NAVARRO										
		*	PELHAM VALVE	OCP# 1151	SE FM 744		CRUDE			E,Q,V,2
			ATASCA RESOURCES/SUGGS-HICKMAN	7B-7946	1 MILE NORTH OF BLACKWELL	SUGGS-HICKMAN UNIT	OIL IN WATER WELL	2	1	E,Q,V,2
			KERR-MCGEE (FORM. ORYX ENERGY CO.)	OCP# 1609	4 MILES NORTH OF MARYNEAL	WESTLAKE PLANT	HCL	2	3	E,Q,V,2
NUECES										
			DUKE ENERGY	OCP# 1198	GULF PLAINS GAS PLANT		CONDENSATE	0	5	E,Q,V,2
			EXXONMOBIL (FORMER TEXACO STATION)	OCP# 1000	2201 GOLLIHAR ROAD		BTEX	0	4	E,Q,V,2
			HEROD OIL & FUEL (ZULA MCCOY - DRISCOLL SWD)	OCP# 2320	6 MILES NORTHWEST OF DRISCOLL	AGUA DULCE FIELD	METALS, TPH, BENZENE	1C	3	E,Q,V,2
			KOCH PIPELINE CO., BETCO SCAFFOLDING	OCP# 1483	818 NAVIGATION BLVD.	CORPUS CHRISTI, TX	CRUDE OIL	0	5	E,Q,V,2
			KOCH PIPELINE CO., LP	OCP# 1475	AGUA DULCE	AGUA DULCE, TX	CRUDE	0	4	E,Q,V,2
			PG & E GAS TRANSMISSION	OCP# 1094	SHOUP GAS PLANT		BTEX, PSH	0	4	E,Q,V,2
		*	EL PASO	OCP# 2186	FREER 44 COMPRESSOR STATION		BTEX	0	1	E,Q,V,2
		*	EL PASO	OCP# 2330	FM 1889, ROBSTOWN		BTEX, TPH	0	4	E,Q,V,2
		*	EL PASO CORPORATION--MERCHANT ENERGY	OCP# 2421	FORMER COASTAL CRUDE BARGE TERMINAL		TPH, BTEX	0	4	E,Q,V,2
		*	EXXONMOBIL	OCP# 2329	HARBOR ISLAND STATION		PSH, BTEX, TPH	0	4	E,Q,V,2
		*	HARLAN TANK FARM	OCP# 1199	12 MILES NORTH-NORTHWEST OF BISHOP		BTEX		3	E,Q,V,2
		*	KOCH	OCP# 2477	BANQUETE RELEASE SITE		BTEX	0	4	E,Q,V,2
		*	WARDNER COMPRESSOR STATION	OCP# 1211	12 MILES NORTH-NORTHWEST OF BISHOP	FM 70	BTEX		3	E,Q,V,2
ORANGE										
		*	GULF STATES PIPELINE	OCP# 1823	1.5 MILES NORTHWEST OF VIDOR		PSH, BTEX		3	E,Q,V,2
PALO PINTO										
		*	MINGUS STATION	OCP# 2173	NW MINGUS		BTEX	0	4	E,Q,V,2
PANOLA										
			CTI INVESCO, LLC (CTE SWD#1)	CU-52765	6 MILES SOUTH OF CARTHAGE	CARTHAGE FIELD	NACL	1C	1	E,Q,V,2
			DUKE ENERGY	OCP# 1194	3.5 MILES NNW OF CARTHAGE	EAST TEXAS GAS PLANT	HYDROCARBONS	0	4	E,Q,V,2
			OXY USA - EAST TEXAS GAS PLANT	OCP# 1610	10 MILES SOUTHWEST OF CARTHAGE	FORMER PANOLA GAS PLANT	HYDROCARBONS/BENZ.	0	5	E,Q,V,2
			SNYDER OIL CORPORATION	OCP# 1659	D.C. BRANNON LEASE # 1	CARTHAGE, S (TRAVIS PEAK)	BTEX	0	5	E,Q,V,2
			TRIDENT PRODUCTION		7 MILES SE OF MARSHALL	BETHANY (GLENROSE 4300)	TPH, BTEX	5	5	E,Q,V,2
		*	BASIC ENERGY SERVICES FORMER MITCHELL FACILITY	OCP# 2202	32.31527N, 94.04746W	CR 329 AND STATE LINE RD	BENZENE, BARIUM, CHLORIDE	1C	3	E,Q,V,2
		*	DEVON GAS SERVICES	OCP# 1796	MASON NO.9 WELL SITE		BTEX, CONDENSATE	1C	4	E,Q,V,2
		*	DUKE ENERGY	OCP# 1871	D COMPRESSOR STATION		BTEX	0	4	E,Q,V,2

TABLE 2
GROUNDWATER CONTAMINATION CASE DESCRIPTION BY COUNTY
RAILROAD COMMISSION OF TEXAS

COUNTY	DIVISION	NEW CASES	FILE NAME	FILE NUMBER	LOCATION		CONTAMINATION DESCRIPTION	ENFORCEMENT STATUS		DATA QUALITY
PARKER										
	OIL & GAS		ENBRIDGE GATHERING L.P.	VCP#40010	1.7 MILES N OF SPRINGTOWN	SPRINGTOWN GAS PLANT	HYDROCARBONS ON GW	2	4	E,Q,V,2
PECOS										
			KN ENERGY, INC	OCP# 1092	12 MILES SOUTH OF GRANDFALLS	SANTA ROSA GAS PLANT	HC IN GW	0	5	E,Q,V,2
			LINK {EOTT (PREV.-TEXAS-NM PIPELINE CO.)}	OCP# 1270	5 MILES N OF FORT STOCKTON	GOMEZ FIELD (DIAMOND Y SPRGS)	CRUDE OIL	0	5	E,Q,V,2
			NORTHERN NATURAL GAS	OCP# 1572	NNW OF FORT STOCKTON	GOMEZ GAS PLANT	PSH IN GW	0	5	E,Q,V,2
POTTER										
			WILLIAMS ENERGY SERVICE INC.	OCP #1776	PIONEER TANK BATTERY # 2		FREE PHASE HC	0	4	E,Q,V,2
		*	TURKEY CREEK RANCH	OCP# 1461	FRITCH		BTEX	0	4	E,Q,V,2
REAGAN										
			DUKE ENERGY FIELD SERVICES (BEST PUMP STA)	OCP#2429	10 MILES WEST OF BIG LAKE	N31-1309.4 X W101-3652.1	CRUDE OIL	0	4	E,Q,V,2
			EXXON PIPELINE CO.	OCP# 1290	4 MILES WEST OF BIG LAKE	KEMPER STATION	CRUDE OIL	1D	4	E,Q,V,2
			ROCKER B GAS PLANT (ANADARKO)	OCP# 1118	18 MILES NW OF BIG LAKE	SPRABERRY <TREND AREA>	CONDENSATE	0	4	E,Q,V,2
REFUGIO										
			EXXON COMPANY, U.S.A.	OCP# 1293	EXXON'S TOM O'CONNOR GAS PLANT	TOM O'CONNOR FIELD	NATURAL GAS LIQUID	0	4	E,Q,V,2
			KOCH	OCP# 1476	ARANSAS RIVER AREA 2 - - -	AKA ALDERETE RANCH AREA 2	CRUDE OIL	0	5	E,Q,V,2
ROBERTS										
		*	DUKE ENERGY	OCP# 1429	PARSELL BOOSTER STATION		BTEX	0	4	E,Q,V,2
RUSK										
		*	DUKE ENERGY	OCP# 1195	EAST TRANSLIMITED KILGORE		BTEX	0	4	E,Q,V,2
		*	SHELL OIL PRODUCTS, KILGORE SITE #2	OCP# 2039	5.8 MILES N. OF REKLAW	STATE HWY 84	BENZENE	0	3	E,Q,V,2
SABINE										
		*	KOCH GATEWAY	OCP# 1470	MAGASCO-COMPRESSOR STATION		BTEX	0	4	E,Q,V,2
SAN PATRICIO										
			BENNIE CRAFT COMPLAINT	04-0710	5 MI N OF CORPUS CHRISTI	ANGELITA, NEW FIELD	CRUDE OIL, PAHS, METALS	0	5	E,Q,V,2
			CHILTIPIN CREEK SEEP SITE	CU-51991	SINTON CITY LIMITS		CRUDE OIL	5	4	E,Q,V,2
			KOCH	OCP# 1518	LOUIS DREYFUS - DLF LEASE		CL & CRUDE OIL	0	6	E,Q,V,2
			KOCH GATHERING SYSTEMS, INC.	OCP# 1473	GUNDERLAND STATION		HYDROCARBONS	0	6	E,Q,V,2
			KOCH PIPELINE CO.	OCP# 1489	INGLESIDE MARINE TERMINAL		CRUDE OIL	0	4	E,Q,V,2
			MARATHON OIL COMPANY	OCP# 1536	CENTRAL FACILITY		HYDROCARBONS	0	6C	E,Q,V,2
			MARATHON OIL COMPANY	OCP# 1538	WELDER GAS PLANT		VSH, TPH	0	5	E,Q,V,2
			NUECES BAY SEEP	OCP# 1839	NUECES BAY STATE TRACT 707	WHITE POINT, EAST FIELD	CRUDE OIL	0	5	E,Q,V,2
		*	KOCH	OCP# 1496	RATTLESNAKE LINE @CR78		PSH, BTEX, TPH	0	4	E,Q,V,2
		*	KOCH PIPELINE COMPANY	OCP# 1523	SINTON PIG TRAP		TPH, BTEX	0	5	E,Q,V,2
		*	KOCH PIPELINE COMPANY	OCP# 1552	SAN PATRICIO CORP @ CR2200		PSH	0	5	E,Q,V,2
		*	PLAINS MARKETING (LINK ENERGY/EOTT ENERGY)	OCP# 1274	PONTAP STATION		TPH	0	4	E,Q,V,2

TABLE 2
GROUNDWATER CONTAMINATION CASE DESCRIPTION BY COUNTY
RAILROAD COMMISSION OF TEXAS

COUNTY	DIVISION	NEW CASES	FILE NAME	FILE NUMBER	LOCATION		CONTAMINATION DESCRIPTION	ENFORCEMENT STATUS		DATA QUALITY
SAN PATRICIO										
	OIL & GAS	*	PURE RESOURCES	OCP# 1974	HOSKINSON WELL NO. A4			0	4	E,Q,V,2
		*	TEPPCO	OCP# 2479	BRYAN GULLEY RANCH			0	4	E,Q,V,2
SCHLEICHER										
			CONOCO INC. (EL DORADO GAS PLANT)	OCPC# 1167	16 MILES SE OF CHRISTOVAL	HULLDALE FIELD	HYDROCARBON & BENZENE	0	5	E,Q,V,2
			UPRC/DUKE ENERGY	OCP# 1201	9 MILES NE OF ELDORADO	HULLDALE GAS PLANT	HYDROCARBON	0	4	E,Q,V,2
SCURRY										
			ANITA BENZ COMPLAINT (KINDER MORGAN, INC.)	OCP#1863	3 MILES WEST OF SNYDER	KELLY-SNYDER FIELD	CRUDE OIL	1C	5	E,Q,V,2
			BP PIPELINES (NORTH AMERICA)		NE OF COLORADO CITY	COLORADO CITY STATION	CRUDE IN SHALLOW GW	0	5	E,Q,V,2
			CHEVRON PIPELINE COMPANY	OCP# 1152	ENNIS CREEK 6" PL SPILL SITE	KELLY-SNYDER FIELD	CRUDE OIL IN GW	0	5	E,Q,V,2
			CHEVRONTEXACO	OCP# 1676	NORTH OF SNYDER	FULLER GAS PLANT	TPH, BETEX	1C	4	E,Q,V,2
			EXXONMOBIL	OCP# 1291	12 MILES WEST OF SNYDER	DIAMOND "M" GAS PLANT	HYDROCARBON	3	5	E,Q,V,2
			UNKNOWN OPERATOR	CU (COMP)	3 MILES NORTHWEST OF SNYDER	BASIN WAX RECLAMATION PLANT	BENZENE & CL IN GW	1A	5	E,Q,V,2
			UNKNOWN OPERATOR (DOROTHY KING SITE)		WEST OF SNYDER	SACROC FIELD	CRUDE OIL IN GW	1B	1	E,Q,V,2
		*	MARSHA FULLER FRENCH COMPLAINT	8A-4841	SNYDER NORTH		SODIUM CHLORIDES	1C	3	E,Q,V,2
SHACKELFORD										
			PETTY SEEP	CU (MON)	PETTY PROPERTY LEASE	SHACKELFORD COUNTY REG.	OILFIELD BRINE	5	5	E,Q,V,2
			UNIDENTIFIED/OMAN & MCCOWAN	7B-7005	8 MILES NORTH OF LUEDERS	IVY FIELD	SALTWATER SEEP	2	2B	E,Q,V,2
SHELBY										
		*	DEVON LOUISIANA CORP		12.5 MILES WEST OF CENTER	STOCKMAN FLD (JONES #6	CONDENSATE	0	4	E,Q,V,2
		*	JOAQUIN-COMPRESSOR STATION	OCP# 1066	JOAQUIN-COMPRESSOR STATION		PCB'S (EPA CD)	0	4	E,Q,V,2
STARR										
			KERR MCGEE (ALVAREZ COMPLAINT)	OCP# 1214	1 MILE EAST OF LA GLORIA	SUN, NORTH	CRUDE (OCP# 1214)	0	5	E,Q,V,2
		*	KOCH/OSBORNE	OCP# 1070	DURAN COMPLAINT		PSH, BTEX, TPH	1C	4	E,Q,V,2
STEPHENS										
			FIRST NATIONAL BANK OF ABILENE	OCP# 1051	ELIASVILLE GAS PLANT		HYDROCARBONS, HG	0	4	E,Q,V,2
			SWENSONDALE-JIM LUCAS PROPERTY	7B-6602	11 MILES SE OF BRECKENRIDGE	SWENSON, P. S.	OIL SEEP INTO CREEK	5	6B	E,Q,V,2
			UNIDENTIFIED OPER./ SHACK PROPERTY	7B-6258	8 MILES SW OF BRECKENRIDGE	SHACK PROPERTY	CHLORIDE IN GW	5	3	E,Q,V,2
		*	BRECKENRIDGE STATION	OCP# 1976	FM ROAD 287	W. BRECKENRIDGE INDUST. ADDIT.	BTEX	0	4	E,Q,V,2
STERLING										
			PIONEER NATURAL RESOURCES USA	OCP# 1616	15 MILES WEST OF STERLING CITY	STERLING CITY GP	CONDENSATE IN GW	0	5	E,Q,V,2
			STERLING COUNTY WD COMP	08-3917	STERLING CITY AREA	PAROCHIAL	WATER WELL SALTY	1C	2B	E,Q,V,2
STONEWALL										
		*	EQUIVA	OCP# 2177	FORMER HAMLIN STATION		CRUDE OIL ON GW	0	4	E,Q,V,2

TABLE 2
GROUNDWATER CONTAMINATION CASE DESCRIPTION BY COUNTY
RAILROAD COMMISSION OF TEXAS

COUNTY DIVISION	NEW CASES	FILE NAME	FILE NUMBER	LOCATION		CONTAMINATION DESCRIPTION	ENFORCEMENT STATUS		DATA QUALITY
SUTTON									
		DOMINION E & P	OCP# 1995	9 MILES NORTHWEST OF SONORA	DEBERRY RANCH	HYDROCARBONS & BTEX	0	4	E,Q,V,2
		DUKE ENERGY	OCP# 1208	5.5 MILES SE OF SONORA	SONORA GAS PLANT #1	BTEX HYDROCARBONS	0	4	E,Q,V,2
		W.L. WHITEHEAD (BUD) COMPLAINT	CU-52714	14 MILES SW OF SONORA	WHITEHEAD RANCH WW	HYDROCARBONS	1C	4	E,Q,V,2
TAYLOR									
		UNIDENTIFIED/ BOONE PROPERTY	7B-7743	5 MILES NW OF TYE	BOONE PROPERTY	OILFIELD BRINE	2	4	E,Q,V,2
	*	UNIDENTIFIED	7B-8081	MERKEL TOWN LOT	RINEY PROPERTY	FUGITIVE OIL IN WATERWELL	5	1	E,Q,V,2
TERRY									
		SOUTH PLAINS UWCD COMPLAINT (UNKNOWN OPER)	8A-4648		TXL	CHLORIDE	1C	2A	E,Q,V,2
		SPUWCD COMPLAINT (TEXACO E&P)	8A-3344	8 MILES NW OF WELCH	NYSTEL LEASE	CHLORIDES	1C	2A	E,Q,V,2
TOM GREEN									
		MANDI-INJECTO	CU-52846	6.5 MILES SW OF SAN ANGELO	BUBENIK (STRAWN) FLD	CHLORIDES	1A	4	E,Q,V,2
		STUART SEIDEL COMPLAINT	7C-2183	2 MILES NORTH OF CHRISTOVAL	SEIDEL LEASE	HIGH CHLORIDES	1C	4	E,Q,V,2
TYLER									
		PREMIUM EXPLORATION COMPANY	OCP# 2029	4.5 MILES SE OF SPURGER	ARCO STERNE FEE LEASE	BTEX, CHLORIDE	3	2A	E,Q,V,2
UPSHUR									
		MCBEE OPERATING CO.	OCP# 1540	1 1/4 MILES WEST OF GILMER	ROSEWOOD (COTTON VALLEY)	CONDENSATE	1C	5	E,Q,V,2
UPTON									
		ENOGEX/NUSTAR	OCP# 1246	10 MILES EAST OF CRANE	WILSHIRE GAS PLANT	HYDROCARBONS	0	4	E,Q,V,2
		ENOGEX/NUSTAR/TORCH	OCP# 1036	19 MILES NE OF RANKIN	BENEDUM GAS PLANT	MERCURY, HYDROCARBS	0	4	E,Q,V,2
		RAIDER O & G (NICKELL COMPLAINT)	7C-7214	10 MILES NE OF MCCAMEY	MCCAMEY FIELD	HYDROCARBON	1C	4	E,Q,V,2
	*	EXXONMOBILE	OCP# 1325	CTB COMPRESSOR STATION			0	4	E,Q,V,2
VAN ZANDT									
		UNOCAL	OCP# 1872	+/- 1 MILE SOUTH OF VAN, TX	ENAS PIT SITE	SALT WATER & BENZENE	0	4	E,Q,V,2
		WESTERN GAS RESOURCES	OCP# 1772	1.6 MILES NW OF FRUITVALE	EDGEWOOD GAS PLANT	LOW PH, BTEX	0	5	E,Q,V,2
VICTORIA									
		AMERICAN SHORELINE, INC.	2-01-2941	11 MILES WNW OF VICTORIA	PUTNAM WW , WEBER (178895) 3-C	NATURAL GAS	1C	4	E,Q,V,2
		AURORA RESOURCES (PREV. AEP GAS MKTG)	OCP# 1090	SAN PATRICIO FIELD	SAN PATRICIO FLD DEHYDRATOR	BTEX & CONDENSATE	0	4	E,Q,V,2
		AURORA RESOURCES (PREV. AEP GAS MKTG)	OCP# 1101	TRITON FIELD	TRITON FIELD DEHYDRATOR	BTEX	0	4	E,Q,V,2
WARD									
		BLOCK 16 COMMON POINT (MULTI OPER.)	OCP# 1601	3 MILES SOUTH OF PYOTE		COND. IN GW	0	4	E,Q,V,2
		DICK WATT COMPLAINT (CHEVRONTEXACO)	8-4512	MONAHANS AREA	SANDHILLS, WEST	CRUDE OIL IN GW	1C	5	E,Q,V,2
		DUKE ENERGY FIELD SERVICES, INC.	OCP# 1308	L. A. WATSON COMPRESSOR SITE		HYDROCARBONS	0	3	E,Q,V,2
		KINDER MORGAN, INC.	OCP# 1116	2 MILES SOUTH OF WICKETT, TX	ESTES GAS PLANT	HYDROCARB CONDENSATE	0	5	E,Q,V,2
		KN ENERGY, INC	OCP# 1457	SEALY SMITH GP	SEALY SMITH	HC IN GW	0	5	E,Q,V,2
		LINK ENERGY PIPELINE LP	OCP# 2191	WEST OF PYOTE	QUITO GATHERING SITE	CRUDE IN SHALLOW GW	0	5	E,Q,V,2

TABLE 2
GROUNDWATER CONTAMINATION CASE DESCRIPTION BY COUNTY
RAILROAD COMMISSION OF TEXAS

COUNTY	DIVISION	NEW CASES	FILE NAME	FILE NUMBER	LOCATION		CONTAMINATION DESCRIPTION	ENFORCEMENT STATUS		DATA QUALITY
WARD										
	OIL & GAS		NORTH CRAWAR-TRANSWESTERN PLANT	OCP# 1750	SE OF MONAHANS	NORTH CRAWAR COMP STA	HYDROCARBONS	0	5	E,Q,V,2
			NORTHERN NATURAL GAS	OCP# 1573	8 MILES SOUTH OF PYOTE	LOCKRIDGE GAS PLANT	HC IN GW, CORRECTIVE	0	4	E,Q,V,2
WEBB										
		*	EL PASO	OCP# 1093	SHILLING GAS PLANT		BTEX	0	5	E,Q,V,2
		*	KOCH	OCP# 1517	LOPEZ RANCH		BTEX	0	5	E,Q,V,2
WHARTON										
			COLORADO RIVER SEEP	OCP# 2213	4 MILES SOUTH OF LANE	MAGNET WITHERS	CRUDE OIL	1C	1	E,Q,V,2
			ROPER COMPLAINT	3-5812	2 MILES WEST OF MAGNET	MAGNET WITHERS FIELD	SODIUM CHLORIDE	2	3	E,Q,V,2
			TREYBIG COMPLAINT	3-5617	3 MILES SW OF LANE CITY	MAGNET WITHERS FIELD	NACL	2	3	E,Q,V,2
WICHITA										
			CONOCO, INC./ MITCHELL ROAD	OCP# 1168	5 MILES WEST OF IOWA PARK	WICHITA COUNTY REGULAR	CRUDE OIL	1A	4	E,Q,V,2
			TEPPCO - WICHITA RIVER	OCP# 2040	12 MILES WEST OF WICHITA FALLS	WICHITA RIVER	CRUDE OIL	0	1	E,Q,V,2
			TEPPCO CRUDE OIL, LLC	CU 09-1841	PAWHUSKA LANE	BURKBURNETT, TEXAS	CRUDE OIL	0	5	E,Q,V,2
			TPI PIPELINE CORP (TEPPCO)	OCP# 1826	15 MILES WEST OF WICHITAL FALLS	KADANE STATION	BTEX IN GROUNDWATER	0	3	E,Q,V,2
		*	TEPPCO	OCP# 2178	WICHITA RIVER RELEASE NO.2		CRUDE OIL	0	4	E,Q,V,2
WINKLER										
			CABOT CORPORATION (FORMERLY KN ENERGY)	OCP# 1117	KERMIT AREA	WALTON GAS PLANT	PSH IN GW	0	4	E,Q,V,2
			SHELL PIPELINE COMPANY	OCP# 1053	6 MILES SW OF NOTREES	WHEELER TANK FARM/PUMP STA	CRUDE/HC IN GW, CORRE	0	5	E,Q,V,2
			SID RICHARDSON		HALLEY GAS PLANT	KERMIT NW	PSH ON GROUNDWATER	0	3	E,Q,V,2
WISE										
			MEC BUSEY UNIT	09-00-021	5 MILES E OF BRIDGEPORT	BOONSVILLE (BEND CONGL., GA	CONDENSATE	0	4	E,Q,V,2
			MITCHELL GAS SERVICES	OCP# 1548	1 MILE WEST OF BRIDGEPORT	BRIDGEPORT GAS PLANT	CONDENSATE	0	3	E,Q,V,2
			REX KEESE WATER WELL		5 MILES WSW OF DECATUR	BOONSVILLE (BEND CONGL., GA	NATURAL GAS	0	2B	E,Q,V,2
			TARGA	OCP# 1046	1 MILE NW OF DECATUR	DECATUR COMPRESSION STATION	CONDENSATE	0	4	E,Q,V,2
		*	DEVON ENERGY	OCP# 2319	CB ANDERSON #1			0	4	E,Q,V,2
WOOD										
		*	AMOCO	OCP# 1122	FORMER WEST YANTIS GAS PLANT		CONDENSATE	0	4	E,Q,V,2
		*	GREER-COBB LEASE	OCP# 1677	APACHE	GREER-COBB LEASE	CRUDE	1C	4	E,Q,V,2
YOAKUM										
			CHARLES TERRY COMPLAINT (BP PIPELINE)	8A-4539	DENVER CITY AREA	WASSON FIELD	CRUDE OIL IN GW	1C	4	E,Q,V,2
			GROUP ENVIRONMENTAL MGMT CO/BP	OCP# 1087	17 MILES WEST OF BROWNFIELD	PRENTICE GAS PLANT	HYDROCARBON	0	5	E,Q,V,2
			OCCIDENTAL PERMIAN, LTD/SLUGWD COMPLAINT	8A-4087	DENVER CITY AREA		NATURAL GAS IN GW	1C	5	E,Q,V,2
			RAY MARION COMPLAINT	OCP# 1131	DENVER CITY AREA	WASSON FIELD	PRODUCED WATER IN WW	1C	5	E,Q,V,2
			SHELL DENVER CITY PLANT	8A-0139	3 MILES NORTH OF DENVER CITY	WASSON FIELD	CHLORIDES	0	4	E,Q,V,2

TABLE 2
GROUNDWATER CONTAMINATION CASE DESCRIPTION BY COUNTY
RAILROAD COMMISSION OF TEXAS

COUNTY	DIVISION	NEW CASES	FILE NAME	FILE NUMBER	LOCATION		CONTAMINATION DESCRIPTION	ENFORCEMENT STATUS		DATA QUALITY
YOAKUM										
	OIL & GAS		VULCAN CHEMICALS COMPANY	OCP# 1103	2.5 MILES EAST OF DENVER CITY	VULCAN MATERIALS PLANT	BRINE	0	4	E,Q,V,2
YOUNG										
		*	SEMINOLE	OCP# 1646	SOUTH BEND STATION		CRUDE OIL	0	4	E,Q,V,2

SUMMARY

TOTAL NUMBER OF GROUNDWATER CONTAMINATION CASES		% OF RCT TOTAL	% OF REPORT TOTAL
OIL AND GAS DIVISION	337	100.00	5.4%
SURFACE MINING DIVISION	0	0.0	0.0

TOTAL NUMBER OF GROUNDWATER CASES REGULATED BY THE RCT	337	100.0%	5.4%
TOTAL NUMBER OF NEW CASES REGULATED BY THE RCT	108	32%	1.7%
TOTAL NUMBER OF COUNTIES WITH GROUNDWATER CONTAMINATION CASES REGULATED BY THE RCT	110		

Figure 13. RCT Enforcement Status Summary

ENFORCEMENT STATUS			No Activity (0)	Contamination Confirmed (1)	Investigation (2)	Corrective Action Planning (3)	Implement Action (4)	Monitor Action (5)	Action Completed (6)
A Federal B State	STATE/FED FUNDS	5		1		3	2	7	3
A AG Office B Federal	COURT/FED ACTION	4							
A Permit B Order C Exec Action D Fed Referral	EXECUTIVE ACTION	3			1	1	1	1	
A Info Request B Plan Approval C Notice of Contamination D Referred	STAFF ACTION	2		4	1	9	11	1	
CONFIRMED- A Inspection B Data Review C Complaint D Referral	STAFF DISCOVERY	1		16	8	15	34	18	2
A Voluntary Compliance and Notification B Voluntary Entrance into Cleanup Program	VOLUNTARY ACTION	0	1	5	2	11	85	68	5

ACTIVITY STATUS

A Action
B No Action

A Action
B No Action

A Remediation
B Source Removal
C No Further Action Needed
D Institutional Controls
E Engineering Controls

Figure 14. RCT County Contamination Map

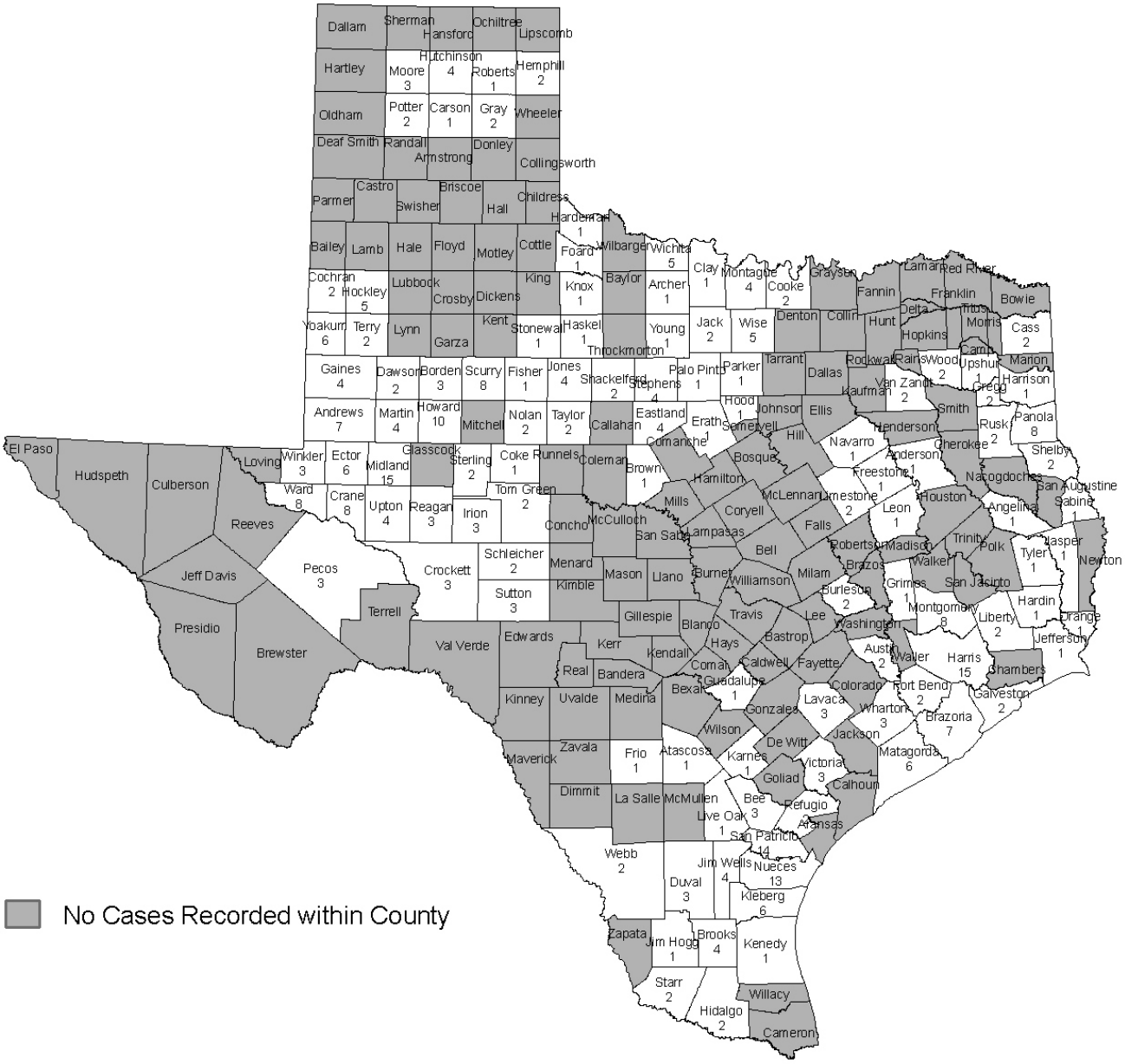

Table 3
Texas Alliance of Groundwater Districts
Groundwater Contamination Case
Description Table

TABLE 3
GROUNDWATER CONTAMINATION CASE DESCRIPTION BY COUNTY
TEXAS ALLIANCE OF GROUNDWATER DISTRICTS

EXPLANATION OF FIELDS

COUNTY:	THE COUNTY NAME IS THE FIRST ENTRY IN THE LEFT PORTION OF THE TABLE. IT IS LISTED ONLY ONCE FOR EACH OF THE CASES IN THAT COUNTY.
DISTRICT:	THE SECOND ENTRY FROM THE LEFT IS THE DISTRICT NAME. IT IS LISTED ONLY ONCE FOR EACH COUNTY. DISTRICT ABBREVIATIONS: BS/EACD - BARTON SPRINGS/ EDWARDS AQUIFER CONSERVATION DISTRICT. EUWCD - EVERGREEN UNDERGROUND WATER CONSERVATION DISTRICT.
NEW CASES:	AN ASTERISK (*) IS PLACED IN EACH RECORD THAT IS REPORTED AS NEW FOR THE YEAR.
FILE NAME:	FILE NAMES REFLECT RESPONSIBLE PARTIES OR GEOGRAPHIC LOCATION
FILE NUMBER:	FILE NUMBERS ARE ASSIGNED ACCORDING TO THE RESPECTIVE DIVISION NUMBERING SYSTEM. FILE NUMBER IS USED TO LOCATE FILE IN TCEQ RECORDS.
LOCATION:	LOCATIONS ARE GIVEN AS ADDRESSES OR GEOGRAPHIC LOCATIONS DESCRIPTIONS.
CONTAMINATION DESCRIPTION:	AL - ALUMINUM, CU - COPPER, ZN - ZINC
DATE:	DATE INVESTIGATION WAS BEGUN
ENFORCEMENT STATUS:	ENFORCEMENT STATUS CODES ARE COMPLETED BY THE DISTRICTS. SEE PAGES 31-38 FOR A COMPLETE DESCRIPTION OF THESE CODES.
DATA QUALITY:	E - EPA APPROVED ANALYTICAL PROCEDURES, Q - QUALITY CONTROL PROGRAM ESTABLISHED FOE SAMPLING PROCEDURES, V- VERIFICATION OF CONTAMINATION THROUGH PROCEDURES LISTED BELOW: 1. SPLITTING SAMPLES WITH REGULATED ENTITY OR OTHER AGENCY FOR COMPARISON OF ANALYSIS RESULTS 2. RESAMPLING FOR VERIFICATION ANALYSIS RESULTS 3. SUPERVISORY OR COMMITTEE REVIEW OF SAMPLING PROCEDURES AND ANALYSIS RESULTS

TABLE 3
GROUNDWATER CONTAMINATION CASE DESCRIPTION BY COUNTY
TEXAS ALLIANCE OF GROUNDWATER DISTRICTS

COUNTY / DISTRICT	NEW CASE	FILE NAME	FILE NUMBER	LOCATION	CONTAMINATION DESCRIPTION	DATE	ENFORCEMENT STATUS		DATA QUALITY
TRAVIS									
BS/EACD									
		USGS TARGET MW	58-50-216	USGS (TARGET) MONITOR WELL - 2300 W BEN WHITE	DISSOLVED LEAD, CU, ZN, AL	2001	1A	6C	E
WILSON									
EUWCD									
		KOCH INDUSTRIES, INC.		6 MILES NORTHWEST OF FLORESVILLE EAST OF US 181	GASOLINE, DIESEL FUEL, JET FUEL	3/15/92	2C	4	E,Q,V,2

TABLE 3
GROUNDWATER CONTAMINATION CASE DESCRIPTION BY COUNTY
TEXAS ALLIANCE OF GROUNDWATER DISTRICTS

SUMMARY

TOTAL NUMBER OF GROUNDWATER CONTAMINATION CASES		% OF TAGD TOTAL	% OF REPORT TOTAL
BARTON SPRINGS EDWARDS AQUIFER CONSERVATION DISTRICT	1	50%	<0.1
EVERGREEN UNDERGROUND WATER CONSERVATION DISTRICT	1	50%	<0.1
TOTAL NUMBER OF GROUNDWATER CASES REGULATED BY THE TAGD	2	100.0%	<0.1%
TOTAL NUMBER OF NEW CASES REGULATED BY THE TAGD	0	0.0%	0.0
TOTAL NUMBER OF COUNTIES WITH GROUNDWATER CONTAMINATION CASES REGULATED BY THE TAGD	2		

Figure 15. TAGD Enforcement Status Summary

A Federal B State	STATE/FED FUNDS	ENFORCEMENT STATUS	5						
A AG Office B Federal	COURT/FED ACTION		4						
A Permit B Order C Exec Action D Fed Referral	EXECUTIVE ACTION		3						
A Info Request B Plan Approval C Notice of Contamination D Referred	STAFF ACTION		2				1		
CONFIRMED- A Inspection B Data Review C Complaint D Referral	STAFF DISCOVERY		1						
A Voluntary Compliance and Notification B Voluntary Entrance into Cleanup Program	VOLUNTARY ACTION		0						1
				0	1	2	3	4	5	6
							ACTIVITY STATUS			
				No Activity	Contamination Confirmed	Investigation	Corrective Action Planning	Implement Action	Monitor Action	Action Completed

A Action B No Action	A Action B No Action

A Remediation
B Source Removal
C No Further Action Needed
D Institutional Controls
E Engineering Controls

Figure 16. TAGD County Contamination Map

Table 4
Department of State Health Services
Groundwater Contamination Case
Description Table

TABLE 4
GROUNDWATER CONTAMINATION CASE DESCRIPTION BY COUNTY
DEPARTMENT OF STATE HEALTH SERVICES

EXPLANATION OF FIELDS

COUNTY:	THE COUNTY NAME IS THE FIRST ENTRY IN THE LEFT PORTION OF THE TABLE. IT IS LISTED ONLY ONCE FOR EACH OF THE CASES IN THAT COUNTY.
AGENCY:	(DSHS) DEPARTMENT OF STATE HEALTH SERVICES - RESPONSIBLE AGENCY FOR THE RESPECTIVE CASE .
NEW CASES:	AN ASTERISK (*) IS PLACED IN EACH RECORD THAT IS REPORTED AS NEW FOR THE YEAR.
FILE NAME:	FILE NAMES REFLECT RESPONSIBLE PARTIES OR GEOGRAPHIC LOCATION
FILE NUMBER:	FILE NUMBERS ARE ASSIGNED ACCORDING TO THE RESPECTIVE AGENCY OR DIVISION NUMBERING SYSTEM. FILE NUMBER IS USED TO LOCATE FILE IN DSHS RECORDS.
LOCATION:	LOCATIONS ARE GIVEN AS ADDRESSES OR GEOGRAPHIC LOCATIONS DESCRIPTIONS.
CONTAMINATION DESCRIPTION:	CD - CADMIUM , PB - LEAD,
DATE:	DATE INVESTIGATION WAS BEGUN
ENFORCEMENT STATUS:	ENFORCEMENT STATUS CODES ARE COMPLETED BY THE DISTRICTS. SEE PAGES 31-38 FOR A COMPLETE DESCRIPTION OF THESE CODES.
DATA QUALITY:	E - EPA APPROVED ANALYTICAL PROCEDURES, Q - QUALITY CONTROL PROGRAM ESTABLISHED FOE SAMPLING PROCEDURES, V- VERIFICATION OF CONTAMINATION THROUGH PROCEDURES LISTED BELOW: 1. SPLITTING SAMPLES WITH REGULATED ENTITY OR OTHER AGENCY FOR COMPARISON OF ANALYSIS RESULTS 2. RESAMPLING FOR VERIFICATION ANALYSIS RESULTS 3. SUPERVISORY OR COMMITTEE REVIEW OF SAMPLING PROCEDURES AND ANALYSIS RESULTS

TABLE 4
GROUNDWATER CONTAMINATION CASE DESCRIPTION BY COUNTY
DEPARTMENT OF STATE HEALTH SERVICES

COUNTY / AGENCY	NEW CASE	FILE NAME	FILE NUMBER	LOCATION	CONTAMINATION DESCRIPTION	DATE	ENFORCEMENT STATUS	DATA QUALITY
KARNES								
DSHS								
	*	CONOCO SITE		8 MILES WEST OF FALLS CITY,	CADMIUM, LEAD, RADIUM 226-228, GROSS ALPHA	2004	2A	

TABLE 4
GROUNDWATER CONTAMINATION CASE DESCRIPTION BY COUNTY
DEPARTMENT OF STATE HEALTH SERVICES

SUMMARY

TOTAL NUMBER OF GROUNDWATER CONTAMINATION CASES		% OF DSHS TOTAL	% OF REPORT TOTAL
DEPARTMENT OF STATE HEALTH SERVICES	1	100.00	<0.1%
TOTAL NUMBER OF GROUNDWATER CASES REGULATED BY THE DSHS	1	100.0%	<0.1%
TOTAL NUMBER OF NEW CASES REGULATED BY THE DSHS	1	100.0%	<0.1%
TOTAL NUMBER OF COUNTIES WITH GROUNDWATER CONTAMINATION CASES REGULATED BY THE DSHS	1		

Figure 17. DSHS Enforcement Status Summary

		ENFORCEMENT STATUS	0 No Activity	1 Contamination Confirmed	2 Investigation	3 Corrective Action Planning	4 Implement Action	5 Monitor Action	6 Action Completed
A Federal B State	STATE/FED FUNDS	5							
A AG Office B Federal	COURT/FED ACTION	4							
A Permit B Order C Exec Action D Fed Referral	EXECUTIVE ACTION	3							
A Info Request B Plan Approval C Notice of Contamination D Referred	STAFF ACTION	2							
CONFIRMED- A Inspection B Data Review C Complaint D Referral	STAFF DISCOVERY	1							
A Voluntary Compliance and Notification B Voluntary Entrance into Cleanup Program	VOLUNTARY ACTION	0			1				

ACTIVITY STATUS

1 Contamination Confirmed	2 Investigation	5 Monitor Action
A Action B No Action	A Action B No Action	A Remediation B Source Removal C No Further Action Needed D Institutional Controls E Engineering Controls

Figure 18. DSHS County Contamination Map

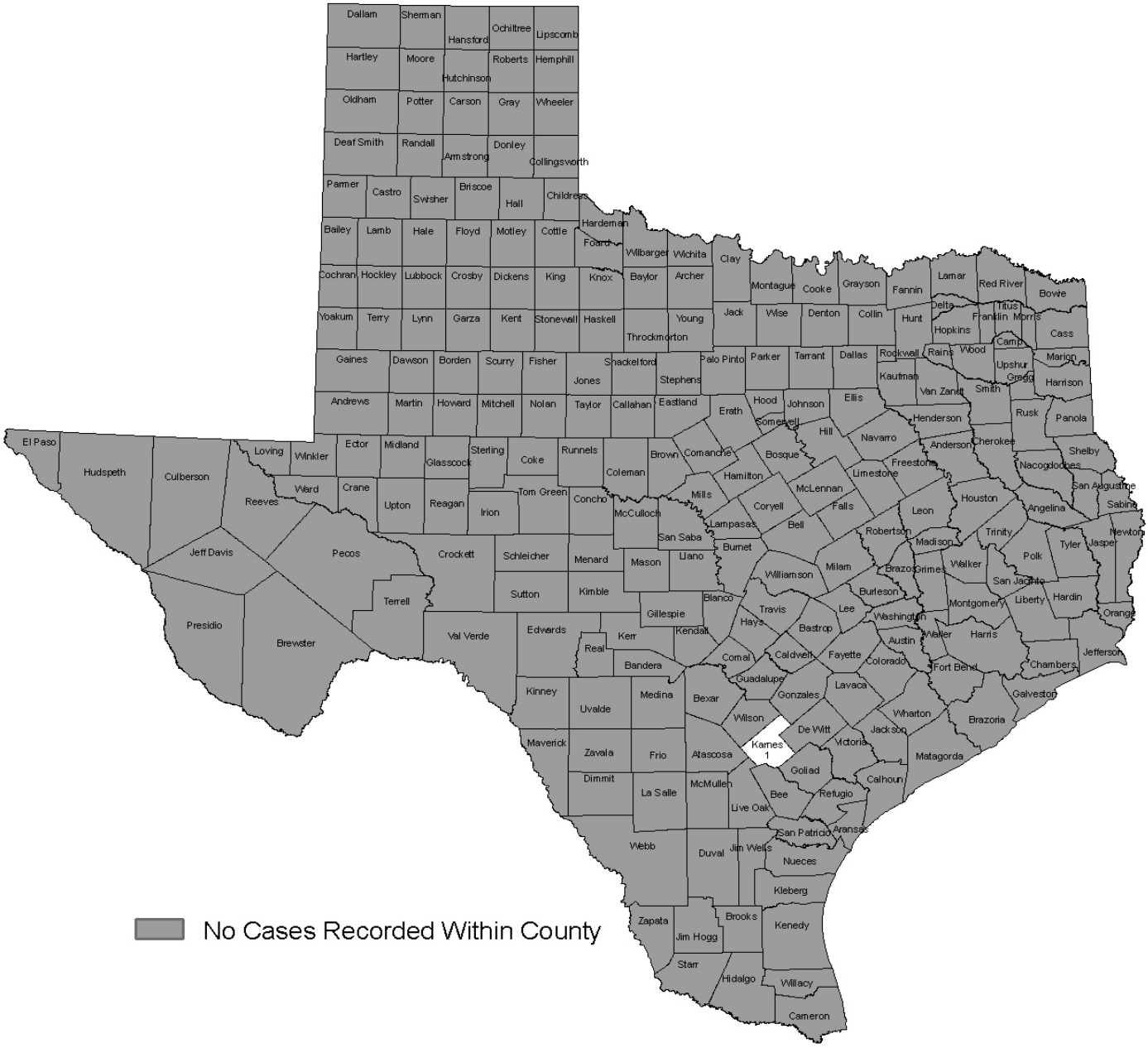

APPENDIXES

Appendix 1. Members and Representatives of the Texas Groundwater Protection Committee

Appendix 2. Texas Groundwater Protection Policy

Appendix 3. Groundwater Classification System

Appendix 4. Rules of the Texas Groundwater Protection Committee

Appendix 5. TCEQ Rules on Spill Prevention and Control

Appendix 6. District and Regional Offices

Appendix 7. Contacts for Agencies and Districts

Appendix 8. Central Records Locations of Agencies

Appendix 9. Other Reports and Publications

Appendix 10. Cases Closed by Select Status Codes

Appendix 1. Members and Representatives of the Texas Groundwater Protection Committee

Chairman - Texas Commission on Environmental Quality

Glenn Shankle, Executive Director
Texas Commission on Environmental Quality
Building F, Room 4210, MC 109
P. O. Box 13087
Austin TX 78711-3087
Telephone: (512) 239-3900 FAX: (512) 239-3939

Designated Chairman
Mary Ambrose, Senior Policy Analyst
Chief Engineer's Office
Texas Commission on Environmental Quality
Building F, Room 433, MC 204
P. O. Box 13087
Austin TX 78711-3087
Telephone: (512) 239-4813 FAX: (512) 239-4808
mambrose@tceq.state.tx.us

Vice-Chairman- Texas Water Development Board

Kevin Ward, Executive Administrator
Texas Water Development Board
P. O. Box 13231
Austin TX 78711-3231
Telephone: (512) 463-7850 FAX: (512) 475-2053

Designated Vice-Chairman
Robert Mace, Director
Texas Water Development Board
P. O. Box 13231
Austin TX 78711-3231
Telephone: (512) 936-0861 FAX: (512) 936-0889
Robert.mace@twdb.st.tx.us

Members

Railroad Commission of Texas

Ronald Kitchens, Executive Director
Railroad Commission of Texas
P. O. Box 12967
Austin TX 78711-2967
Telephone: (512) 463-7068 FAX: (512) 936-7000

Designated Representative
Leslie Savage
Railroad Commission of Texas
P. O. Box 12967
Austin TX 78711-2967
Telephone: (512) 463-3296 FAX: (512) 463-6780
leslie.savage@rrc.state.tx.us

Texas State Soil and Water Conservation Board

Rex Isom, Executive Director
Texas State Soil and Water Conservation Board
P. O. Box 658
Temple TX 76503-0658
Telephone: (254) 773-2250 FAX: (254) 773-3311

Designated Representative
Richard Egg
Texas State Soil and Water Conservation Board
P. O. Box 658
Temple TX 76503-0658
Telephone: (254) 773-2250 FAX: (254) 773-3311
regg@tsswcb.state.tx.us

Texas Department of Agriculture

Martin A. Hubert, Deputy Commissioner
Texas Department of Agriculture
P. O. Box 12847
Austin TX 78711-8247
Telephone: (512) 463-7567 FAX: (512) 463-1104

Designated Alternate
Ambrose Charles, Pesticide Risk Assessment and Toxicology Program
Texas Department of Agriculture
P. O. Box 12847
Austin TX 78711-8247
Telephone: (512) 463-7497 FAX: (512) 475-1618
acharles@agr.state.tx.us

Department of State Health Services

Eduardo Sanchez, MD., Commissioner
Department of State Health Services
1100 West 49th Street
Austin TX 78756
Telephone: (512) 458-7375 FAX: (512) 458-7477

Designated Representative
Ken Ofunrein
Department of State Health Services
1100 West 49th Street
Austin TX 78756
Telephone: (512) 834-6600, ext 2430
FAX: (512) 834-6644
Ken.ofunrein@dshs.state.tx.us

Texas Department of Licensing and Regulation

Designated Representative
David Gunn
Texas Department of Licensing and Regulation
Water Well Drillers and Pump Installers Program
P. O. Box 12157
Austin TX 78711-2157
Telephone: (512) 463-8876 FAX: (512) 475-2874
david@license.state.tx.us

Texas Alliance of Groundwater Conservation Districts

Mr. Gary Westbrook, Manager, Post Oak Savannah Groundwater Conservation District
President, Texas Alliance of Groundwater Districts
310 E Ave.C , P.O. Box 92
Milano, TX 76556
Telephone: (512) 445-9900 FAX: (512) 445-9909
posgcd@tconline.net

Designated Representative
Barry Miller, Manager, Gonzales County UWCD
P. O. Box 1919
Gonzales TX 78629-1919
Telephone: (830) 672-1047 FAX: (830) 672-1047
gcuwcd@gvec.net

Texas Agricultural Experiment Station

Dr. Elsa Murano, Director, Texas Agricultural Experiment Station
The Texas A&M University System
2118 TAMU
College Station TX 77843-2118
Telephone: (979) 845-4747 FAX: (979) 862-1637

Designated Representative
C. Allan Jones, Director, Texas Water Resource Institute
2118 TAMU
College Station TX 77843-2118
Telephone: (979) 845-1851 FAX: (979) 845-8554
cajones@twri.tamu.edu

Bureau of Economic Geology

Scott Tinker, PhD, Director, Bureau of Economic Geology
The University of Texas at Austin
University Station, Box X
Austin TX 78713-7508
Telephone: (512) 471-1534 FAX: (512) 471-0140

Designated Representative

Bridget Scanlon, PhD, Research Scientist,
Bureau of Economic Geology
The University of Texas at Austin
University Station, Box X
Austin TX 78713-7508
Telephone: (512) 471-8241 FAX: (512) 471-0140
bridget.scanlon@beg.utexas.edu

Web sites for each Texas Groundwater Protection Committee member may be accessed through the committee's website, www.tgpc.state.tx.us.

Appendix 2. Texas Groundwater Protection Policy

Texas Water Code, Section 26.401

(a) The legislature finds that:
- (1) in order to safeguard present and future groundwater supplies, usable and potentially usable groundwater must be protected and maintained;
- (2) protection of the environment and public health and welfare requires that groundwater be kept reasonably free of contaminants that interfere with present and potential uses of groundwater;
- (3) groundwater contamination may result from many sources, including current and past oil and gas production and related practices, agricultural activities, industrial and manufacturing processes, commercial and business endeavors, domestic activities, and natural sources that may be influenced by or may result from human activities;
- (4) the various existing and potential uses are important to the state economy; and,
- (5) aquifers vary both in their potential for beneficial use and in their susceptibility to contamination.

(b) The legislature determines that consistent with the protection of the public health and welfare, the propagation and protection of terrestrial and aquatic life, the protection of the environment, the operation of existing industries, and the maintenance and enhancement of the long-term economic health of the state, it is the goal of groundwater policy in this state that the existing quality of groundwater not be degraded. This goal of nondegradation does not mean zero-contaminant discharge.

(c) It is the policy of this state that:
- (1) discharges of pollutants, disposal of wastes, or other activities subject to regulation by state agencies be conducted in a manner that will maintain present uses and not impair potential uses of groundwater or pose a public health hazard; and
- (2) the quality of groundwater be restored if feasible.

(d) The legislature recognizes the important role of the use of the best professional judgment of the responsible state agencies in attaining the groundwater goal and policy of this state.

Appendix 3. Groundwater Classification System

Purpose

The Texas Groundwater Protection Committee and its member agencies recognize that groundwater classification is an important tool to be used in the implementation of the groundwater policy contained in Section 26.401 of the Texas Water Code. Through classification, the groundwaters in the state can be categorized and protection or restoration measures can then be specified by member agencies according to the quality and present or potential use of the groundwater.

Basis

Four classes are defined based on quality as determined by total dissolved solids content (Figure 19). The names and concentration ranges are based on traditional nomenclature associated with each class. Quality also determines usability, however, it is implicit in this classification that a water-bearing zone must be able to produce sufficient quantities of water to meet its intended use. The examples of use are intended to describe some of the common uses of these classes and are not meant to be exclusive of other uses which might arise due to unusual circumstances or application of new technology such as desalinization.

Application

This groundwater classification system applies to all groundwaters in the state. In assigning a classification, the member agencies shall endeavor to use the natural quality of the groundwater that is unaffected by discharges of pollutants from human activities.

All usable and potentially usable groundwaters are subject to the same protection afforded the nondegradation policy goal of the Texas Water Code in Section 26.401. This section further states that nondegradation does not mean zero-contaminant discharge. Starting with this nondegradation policy goal, protection or restoration measures can be varied according to the response level set by the classification and guidance of this narrative so long as the following conditions are met:

a) Current groundwater uses are not impaired;
b) Potential groundwater uses are not impaired;
c) A public health hazard is not created; and
d) The quality of groundwater is restored if feasible.

In determining protection or restoration measures, the member agencies should consider all beneficial uses to which groundwater of a given quality can currently or potentially be put. Generally, the use of groundwater requiring the highest degree of protection or restoration is human consumption as drinking water. Protection for this use will also be protective of all other current or potential uses in almost all circumstances. The suitability of a zone for use as a human drinking water supply can be based on the quality and quantity of the water it contains as well as its ability to produce enough water to meet its intended use. These considerations facilitate defining two response levels for purposes of assigning protection or restoration measures that are commensurate with the potential to impact human health and the environment.

- Level I response for the fresh, slightly saline and moderately saline classes should be based on the current or potential use as a human drinking water supply.

- Level II response for the very saline to brine class should be based on indirect exposure (i.e., by means other than drinking) or no human consumption.

Evaluations

In specifying a protection or restoration measure, member agencies must apply best professional judgement on a case-by-case basis. Evaluations to be made include but are not limited to such factors as yield, the availability of alternate sources of water, any background concentrations of naturally occurring constituents, the effects of constituents on usability, traditional and potential beneficial uses of the water, economic and technical feasibility of treatment and projected needs for and types of impacts on these groundwaters. In instances where there is a likelihood of hydrologic interconnection with resultant potential for contaminant movement from a given groundwater zone to a surface water body or other groundwater zones, protection and restoration measures for that zone should be determined by the quality and current and potential use of the receiving waters.

Additional Functions

This classification system is intended to be implemented by member agencies as an integral part of their groundwater quality programs. In addition to its response setting function, the classification system can also serve as a common basis among the various programs to foster consistency. It can also be used as a mapping tool to delineate specific areas in need of more detailed groundwater quality management. Towards this end, the Committee recognizes the important contributions of all agencies that compile such data and supports the continuing efforts to enhance the statewide database.

Figure 19. Groundwater Classification System of the Texas Groundwater Protection Committee

CLASS	QUALITY*	EXAMPLES OF USE	AGENCY RESPONSE
Fresh	Zero to 1,000	Drinking and all other uses.	**Level I Response:** Protection or restoration measures based on current use as a human drinking water supply.
Slightly Saline	More than 1,000 to 3,000	Drinking if fresh water is unavailable, livestock watering, irrigation, industrial, mineral extraction, oil and gas production.	
Moderately Saline	More than 3,000 to 10,000	Potential/future drinking and limited livestock watering and irrigation if fresh or slightly saline water is unavailable; industrial, mineral extraction, oil and gas production.	
Very Saline to Brine	More than 10,000	Mineral extraction, oil and gas production.	**Level II Response:** Protection or restoration measures based on indirect exposure or no human consumption.

* Concentration range of Total Dissolved Solids in milligrams per liter.

Appendix 4. Rules of the Texas Groundwater Protection Committee

Title 31. NATURAL RESOURCES AND CONSERVATION
Part XVIII. TEXAS GROUNDWATER PROTECTION COMMITTEE
Chapter 601. GROUNDWATER CONTAMINATION REPORT
Subchapter A. GENERAL PROVISIONS RELATING TO PUBLIC FILES AND JOINT REPORT

§601.1. Purposes of Rules.

The purpose of these sections is to implement duties and responsibilities assigned to the committee under the Texas Water Code, §26.406, concerning the maintenance by certain state agencies of public files containing documented cases of groundwater contamination and the publication by the committee, in conjunction with the commission, of annual groundwater monitoring and contamination reports and to establish general policies of the committee to guide such implementation.

§601.2. Applicability.

These rules specifically apply to each state agency or organization having membership on the committee. The committee is composed of the Texas Natural Resource Conservation Commission (or effective September 1, 2002, the Texas Commission on Environmental Quality), the Texas Department of Health, the Texas Department of Agriculture, the Railroad Commission of Texas, the Texas Water Development Board, the Texas Alliance of Groundwater Districts, the Texas Agricultural Experiment Station, the Bureau of Economic Geology of the University of Texas at Austin, the State Soil and Water Conservation Board, and the Water Well Drillers and Water Well Pump Installers Program of the Texas Department of Licensing and Regulation.

§601.3. Definitions.

The following words and terms, when used in this chapter, shall have the following meanings unless the context clearly indicates otherwise.

(1) Act--House Bill 1458 (71st Session) codified as Texas Water Code §§26.401-26.407.
(2) Commission--Texas Natural Resource Conservation Commission (or effective September 1, 2002, the Texas Commission on Environmental Quality).
(3) Committee--Texas Groundwater Protection Committee.
(4) Documented groundwater contamination--A case of groundwater contamination where an agency has an established procedure for making a determination based on the quality of groundwater and the information pertinent to making the determination is maintained by the agency under §601.4 (b) of this title (relating to Public Files).
(5) Enforcement action--Any action of the agencies, identified in §601.2 of this title (relating to Applicability), which accomplishes or requires the identification, documentation, monitoring, assessing, or remediation of groundwater contamination.
(6) Groundwater--Water below the land surface in a zone of saturation.
(7) Groundwater contamination--The detrimental alteration of the naturally occurring physical, thermal, chemical, or biological quality of groundwater. Furthermore, groundwater contamination, for purposes of inclusion of cases in

the public files and the joint groundwater monitoring and contamination report, shall be limited to contamination reasonably suspected of having been caused by activities or by entities under the jurisdiction of the agencies identified in §601.4 (b) of this title (relating to Public Files), except in the case of an underground source of drinking water granted an aquifer exemption by the commission with concurrence from the United States Environmental Protection Agency in accordance with 40 Code of Federal Regulations, Parts 144, 145, and 146, and 30 TAC Chapter 331 (relating to Underground Injection Control); and affecting groundwater which contains a concentration of:

(A) less than or equal to 10,000 milligrams per liter (mg/liter) of dissolved solids; or

(B) greater than 10,000 mg/liter if it is:

(i) currently extracted for beneficial use such as domestic, industrial, or agricultural purposes; or

(ii) hydrologically connected with, and with the potential for contaminant movement to, a surface water body or another zone of groundwater which has a concentration of less than or equal to 10,000 mg/liter of dissolved solids.

§601.4. Public Files.

(a) Subject to the limitations provided by the Texas Water Code, §§26.401-26.407 (the Act), and the Open Records Act, Texas Civil Statutes, Article 6252-17a, information collected, assembled, or maintained by the committee and the agencies having responsibilities related to protection of groundwater under the Act is public record open to inspection and copying during regular business hours.

(b) Each agency having the responsibilities related to the protection of groundwater under the Act shall maintain a public file of all documented cases of groundwater contamination that are reasonably suspected of having been caused by activities regulated by the agency.

§601.5. Joint Groundwater Monitoring and Contamination Report.

In conjunction with the Texas Commission on Environmental Quality, the committee shall publish not later than April 1 of each year a joint groundwater monitoring and contamination report covering the activities and findings of the committee made during the previous calendar year. The report must:

(1) describe the current status of groundwater monitoring programs conducted by or required by each committee agency or organization at regulated facilities or in connection with regulated facilities;

(2) contain a description of each case of groundwater contamination documented during the previous calendar year and of each case of groundwater contamination documented during previous years for which enforcement action was incomplete at the time of issuance of the preceding report; and

(3) indicate the status of enforcement action for each case of groundwater contamination that is included in the report.

Title 31. NATURAL RESOURCES AND CONSERVATION
Part XVIII. TEXAS GROUNDWATER PROTECTION COMMITTEE
Chapter 601. GROUNDWATER CONTAMINATION REPORT
Subchapter B. NOTICE OF GROUNDWATER CONTAMINATION

§601.10. Form and Content of Groundwater Contamination Notice.

When notice of groundwater contamination, as defined in §601.3(7) of this title (relating to Definitions), is provided under Texas Water Code, §26.408 to the owner of a private drinking water well that may be affected by the contamination and to each applicable groundwater conservation district, the notice shall:

(1) be in writing; and
(2) contain, at a minimum, the following information;
- (A) the name of the contaminant or contaminants;
- (B) the range of analytical results for the contaminant or contaminants measured in the area or well to date;
- (C) possible health effects of the contaminant or contaminants;
- (D) possible source or sources for this type of contamination;
- (E) suggested actions and precautions potentially impacted well owners could take; and
- (F) who to contact for more information.

Appendix 5. TCEQ Rules on Spill Prevention and Control

The TCEQ adopted Title 30, Texas Administrative Code, §§327.1-327.5 (Spill Prevention and Control Rules), which became effective May 23, 1996. A reportable discharge or spill is an unauthorized accidental discharge or spill of oil, petroleum product, used oil, hazardous waste, industrial solid waste, or other substances into the environment in a quantity equal to or greater than a reportable quantity listed in Figure 19.

Figure 20. Reportable Quantities (RQ)

	Released Onto Land	Released Into Water
Hazardous substances	final RQ in Table 302.4 in 40 CFR[1] §302.4	final RQ in Table 302.4 in 40 CFR §302.4; except where final RQ is >100 pounds, in which case the RQ is 100 pounds
Crude oil and oil other than that defined as petroleum product or used oil	210 gallons (five barrels)	quantity sufficient to create a sheen
Petroleum product and used oil	25 gallons; 210 gallons (five barrels) for petroleum storage tank exempted facilities	quantity sufficient to create a sheen
Industrial solid waste or other substances	---	100 pounds

[1] CFR: Code of Federal Regulations

Upon the determination that a reportable discharge or spill has occurred, the responsible person must notify the TCEQ as soon as possible but no later than 24 hours after its discovery. The responsible person must notify either:

(1) the State Emergency Response Center at 1-800-832-8224;
(2) during normal business hours, the TCEQ Regional Office in which the discharge or spill occurred (TCEQ's Regional Office telephone numbers are included in Appendix 6); or
(3) the TCEQ's 24-hour spill reporting hotline at 1-800-832-8224; or
(4) the Texas Railroad Commission, for petroleum industry spills at (512)463-6765.

The responsible person's initial notification must contain, to the extent known, the following information:

- the name, address, and telephone number of the person making the telephone report;
- the date, time, and location of the discharge or spill;
- a specific description or identification of the substances discharged or spilled;
- an estimate of the quantity discharged or spilled;
- the duration of the incident;
- the name of the surface water or a description of the waters in the state affected or threatened by the discharge or spill;

- the source of the discharge or spill;
- a description of the extent of actual or potential water pollution or harmful impacts to the environment and an indication of any environmentally sensitive areas or natural resources at risk;
- if other than the person making the telephone report, the names, addresses, and telephone numbers of the responsible person and the contact person at the location of the discharge or spill;
- a description of any actions that have been taken, are being taken, and will be taken to contain and respond to the discharge or spill;
- any known or anticipated health risks;
- the identity of any governmental representatives, including local authorities or third parties, responding to the discharge or spill; and
- any other information that may be significant to the response action.

If the discharge or spill creates an imminent health threat, the responsible person must immediately notify and cooperate with local emergency authorities (fire department, fire marshal, law enforcement authority, health authority, or Local Emergency Planning Committee as appropriate). The responsible person must cooperate with the local emergency authority in providing support to implement appropriate notification and response actions. The local emergency authority, as necessary, must implement its emergency management plan, which may include notifying and evacuating affected persons. In the absence of a local emergency authority, the responsible person must take reasonable measures to notify potentially affected persons of the imminent health threat.

The responsible person must immediately abate and contain the discharge or spill and cooperate fully with the TCEQ and the local emergency authority. The responsible person must also begin reasonable response actions which may include, but are not limited to, the following actions:

- arrival of the responsible party or response personnel hired by the responsible person at the site of the discharge or spill;
- initiating efforts to stop the discharge or spill;
- minimizing the impact to the public health and the environment;
- neutralizing the effects of the incident;
- removing the discharged or spilled substances; and
- managing the wastes.

The responsible person must submit written information describing the details of the discharge or spill and supporting the adequacy of the response action, to the appropriate TCEQ Regional Manager within 30 working days of the discovery of the discharge or spill. A report is not required for spills occurring during the normal course of transportation which are reported to the U.S. Department of Transportation under 49 Code of Federal Regulations §171.16. If a spill cannot be cleaned up within 180 days of the date it was reported, the responsible person is required to clean up the spill in accordance with the TCEQ's risk-based corrective action rules.

The TCEQ's Spill Prevention and Control Rules apply to discharges or spills that result in a release to the environment within the territorial limits of the state, including the coastal waters of the state. The Spill Prevention and Control Rules do not apply to the following.

- Discharges or spills of oil that enter or threaten to enter the coastal waters of the state. Except for spills of oil of 240 barrels or less for which the Railroad Commission of Texas is the on-scene coordinator, such discharges or spills are regulated by the Texas General Land Office under the Oil Spill Prevention and Response Act of 1991, the Texas Natural Resources Code, Chapter 40, Subchapters C, D, E, F, and G.
- Discharges or spills from activities subject to the jurisdiction of the Railroad Commission of Texas under §26.131, Texas Water Code.
- Releases only to air.
- The lawful placement of waste or accidental discharge of material into a solid waste management unit registered or permitted under Title 30, Texas Administrative Code, Chapter 335, Subchapter A (relating to Industrial Solid Waste and Municipal Hazardous Waste in General).
- Units and activities regulated under the authority of the Texas Water Code, Chapter 26, Subchapter I (relating to Underground and Aboveground Storage Tanks).
- The lawful application of materials, including but not limited to fertilizers and pesticides, to land or water.
- Discharges that are authorized by a permit, order, or rule issued under federal law or any other law of the state, provided, however, that discharges not so authorized shall be reported under the Spill Prevention and Control Rules unless the permit, order, or another TCEQ rule provides an applicable reporting requirement.
- Discharges or spills that are continuous and stable in nature, and are reported to the U.S. Environmental Protection Agency under 40 Code of Federal Regulations (CFR) §302.8.
- Discharges or spills occurring during the normal course of rail transportation about which carriers are required to give notice and report in accordance with 49 CFR §171.15 and §171.16.

Additionally, the TCEQ adopted Title 30, Texas Administrative Code, §§302.1-302.3 (Public Notice of Spills or Accidental Discharges from Wastewater Facilities Owned or Operated by Local Governments), which became effective December 30, 1999. These rules require:

(a) The owner of a facility must designate a responsible individual to comply with this subchapter.

(b) In addition to the noncompliance notification to the commission required by §305.125(9) of this title (relating to Standard Permit Conditions) and any notification required under Chapter 327 of this title (relating to Spill Prevention and Control), the owner of a facility, through its responsible individual, must notify appropriate local government officials and the local media whenever one of the following types of spills occurs from the facility:

(1) a spill, regardless of volume, that the facility owner knows or has reason to know, will adversely affect a public or private source of drinking water;

(2) a spill with a volume of 50,000 gallons or more where one or more of the following conditions also exists:

(A) the spill enters water in the state within ½-mile of a public source of drinking water that has been assessed by the commission as vulnerable to contamination;

(B) the spill enters water in the state within ½-mile of a private source of drinking water located within ½-mile of a public source of drinking water that has been assessed by the commission as vulnerable to contamination;

(C) the spill enters water in the state within ½-mile up-gradient of a public or private source of drinking water surface water intake;

(D) the spill occurs in an active groundwater recharge area;

(E) the spill occurs up-gradient and within ½-mile of a karst terrain or shallow alluvial well that is a source of drinking water;

(3) a spill of 100,000 gallons or more.

(c) The responsible individual must issue the notice using the form in §319.303 of this title (relating to Form of the Notice to Local Officials and Local Media) as quickly as possible, but not later than 24 hours after becoming aware of the spill. The notice must be delivered in an expeditious manner. It may be hand-delivered, sent by facsimile, e-mail, or by phone with follow-up written notice.

(d) Immediately after giving of notice to appropriate local government officials and local media, the responsible individual must report to the commission regional office in whose region the spill occurred that this notice was given.

Appendix 6. District and Regional Offices

Texas Commission on Environmental Quality

Railroad Commission of Texas

Groundwater Conservation Districts, Including Texas Alliance of Groundwater Districts Members

TEXAS COMMISSION ON ENVIRONMENTAL QUALITY (TCEQ)

P.O. Box 13087 • Austin, Texas 78711-3087 • 512/239-1000

REGIONAL OFFICES

1 – AMARILLO

Regional Director - Brad Jones
3918 Canyon Dr.
Amarillo, TX 79109-4933
806/353-9251 FAX: 806/358-9545

Perryton Office
511 South Main, Perryton, TX 79070
806/435-8059 FAX: 806/434-8443

2 – LUBBOCK

Regional Director - Randy Ammons
3113 34th St.
Lubbock, TX 79410-3227
806/796-7092 FAX: 806/796-7107

3 – ABILENE

Regional Director - Winona Henry
1977 Industrial Blvd.
Abilene, TX 79602-7833
325/698-9674 FAX: 325/692-5869

4 – DALLAS/FORT WORTH

Regional Director - Frank Espino
2309 Gravel Dr.
Fort Worth, TX 76118-6951
817/588-5800 FAX: 817/588-5700

Stephenville (Confined Animal Feeding Operations)
580-D W. Lingleville Rd., Stephenville, TX 76401
254/965-9200 or 1-800-687-7078

5 – TYLER

Regional Director - Leroy Biggers
2916 Teague Dr.
Tyler, TX 75701-3734
903/535-5100 FAX: 903/595-1562

6 – EL PASO

Regional Director - Archie Clouse
401 E. Franklin Ave., Ste. 560
El Paso, TX 79901-1212
915/834-4949 FAX: 915/834-4940

7 – MIDLAND

Regional Director - Jed Barker
3300 North A St., Bldg. 4-107
Midland, TX 79705-5451
432/570-1359 FAX: 432/570-4795

8 – SAN ANGELO

Regional Director - Ricky Anderson
622 S. Oakes, Ste. K
San Angelo, TX 76903-7035
325/655-9479 FAX: 325/658-5431

Concho Watermaster Office
325/481-8069 or 1-866-314-4894
FAX: 325/658-5431

9 – WACO

Regional Director - Anna Dunbar
6801 Sanger Ave., Ste. 2500
Waco, TX 76710-7826
254/751-0335 FAX: 254/772-9241

10 – BEAUMONT

Regional Director - Georgie Volz
3870 Eastex Fwy.
Beaumont, TX 77703-1830
409/898-3838 FAX: 409/892-2119

11 – AUSTIN

Regional Director - Patty Reeh
1921 Cedar Bend Dr., Ste. A150
Austin, TX 78758-5327
512/339-2929 FAX: 512/339-3795

12 – HOUSTON

Regional Director - Donna Phillips
5425 Polk St., Ste. H
Houston, TX 77023-1452
713/767-3500 FAX: 713/767-3520

13 – SAN ANTONIO

Regional Director - Richard Garcia
14250 Judson Rd.
San Antonio, TX 78233-4480
210/490-3096 FAX: 210/545-4329

South Texas Watermaster Office
210/490-3096 FAX: 210/545-4329
1-800-733-2733

14 – CORPUS CHRISTI

Regional Director - Susan Clewis
NRC Bldg., Ste. 1200
6300 Ocean Dr., Unit 5839
Corpus Christi, TX 78412-5839
361/825-3100 FAX: 361/825-3101

15 – HARLINGEN

Regional Director - Carlos Rubinstein
1804 West Jefferson Ave.
Harlingen, TX 78550-5247
956/425-6010 FAX: 956/412-5059

Rio Grande Watermaster Office
956/430-6056 or 1-800-609-1219
FAX: 956/430-6052

Eagle Pass Office
1152 Ferry St., Ste. H, Eagle Pass, TX 78852-4367
830/773-5059 FAX: 830/773-4103

16 – LAREDO

Regional Director - Carlos Rubinstein
707 East Calton Rd., Ste. 304
Laredo, TX 78041-3887
956/791-6611 FAX: 956/791-6716

WORLD WIDE WEB

TCEQ rules, publications, agendas and highlights of Commission meetings and other environmental information are available from the convenience of your computer by accessing the TCEQ World Wide Web Home Page over the Internet at: **www.tceq.state.tx.us**

TCEQ REGIONS

(including counties in each region)

Region 1 - Amarillo
806/353-9251

Armstrong, Briscoe, Carson, Castro, Childress, Collingsworth, Dallam, Deaf Smith, Donley, Gray, Hall, Hansford, Hartley, Hemphill, Hutchinson, Lipscomb, Moore, Ochiltree, Oldham, Parmer, Potter, Randall, Roberts, Sherman, Swisher, Wheeler

Region 2 - Lubbock
806/796-7092

Bailey, Cochran, Crosby, Dickens, Floyd, Garza, Hale, Hockley, King, Lamb, Lubbock, Lynn, Motley, Terry, Yoakum

Region 3 - Abilene
325/698-9674

Archer, Baylor, Brown, Callahan, Clay, Coleman, Comanche, Cottle, Eastland, Fisher, Foard, Hardeman, Haskell, Jack, Jones, Kent, Knox, Mitchell, Montague, Nolan, Runnels, Scurry, Shackelford, Stephens, Stonewall, Taylor, Throckmorton, Wichita, Wilbarger, Young

Region 4 - DFW
817/588-5800

Collin, Cooke, Dallas, Denton, Ellis, Erath, Fannin, Grayson, Hood, Hunt, Johnson, Kaufman, Navarro, Palo Pinto, Parker, Rockwall, Somervell, Tarrant, Wise

Region 5 - Tyler
903/535-5100

Anderson, Bowie, Camp, Cherokee, Cass, Delta, Franklin, Gregg, Harrison, Henderson, Hopkins, Lamar, Marion, Morris, Panola, Rains, Red River, Rusk, Smith, Titus, Upshur, Van Zandt, Wood

Region 6 - El Paso
915/834-4949

Brewster, Culberson, El Paso, Hudspeth, Jeff Davis, Presidio

Region 7 - Midland
432/570-1359

Andrews, Borden, Crane, Dawson, Ector, Gaines, Glasscock, Howard, Loving, Martin, Midland, Pecos, Reeves, Terrell, Upton, Ward, Winkler

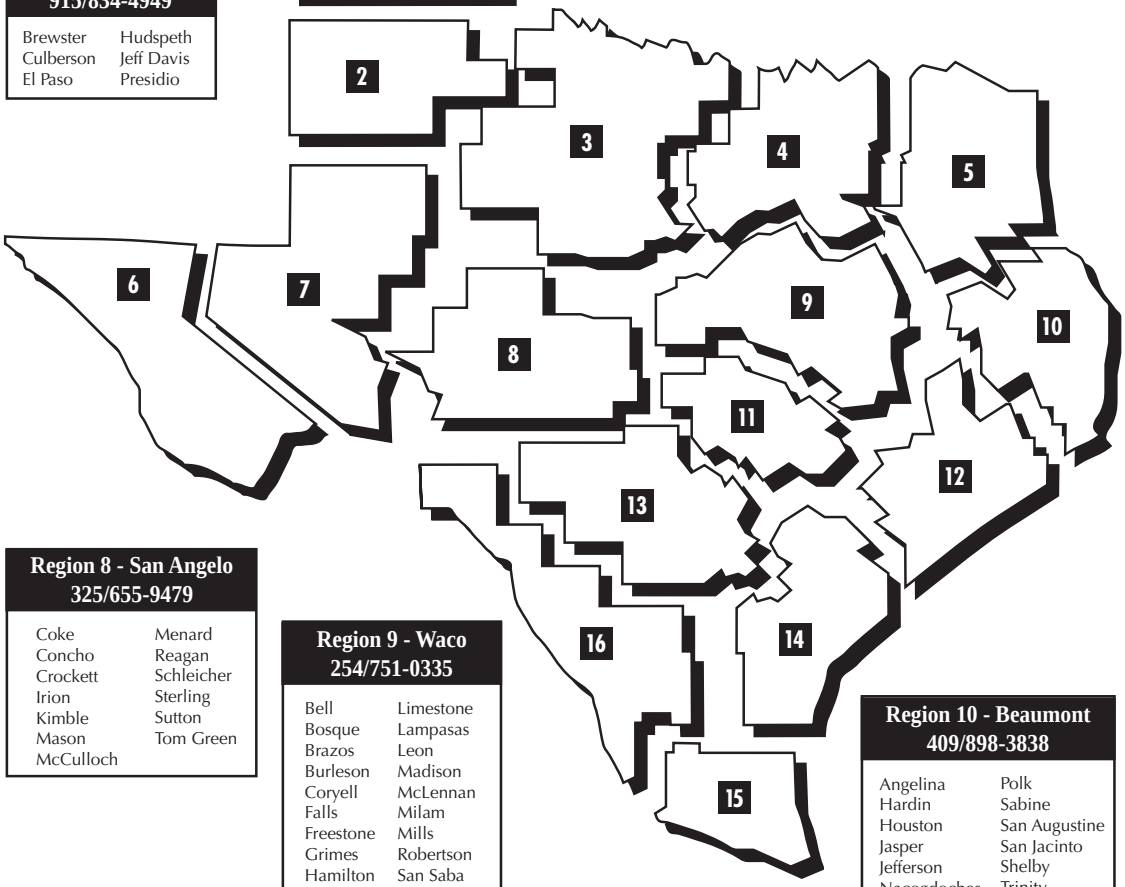

Region 8 - San Angelo
325/655-9479

Coke, Concho, Crockett, Irion, Kimble, Mason, McCulloch, Menard, Reagan, Schleicher, Sterling, Sutton, Tom Green

Region 9 - Waco
254/751-0335

Bell, Bosque, Brazos, Burleson, Coryell, Falls, Freestone, Grimes, Hamilton, Hill, Limestone, Lampasas, Leon, Madison, McLennan, Milam, Mills, Robertson, San Saba, Washington

Region 10 - Beaumont
409/898-3838

Angelina, Hardin, Houston, Jasper, Jefferson, Nacogdoches, Newton, Orange, Polk, Sabine, San Augustine, San Jacinto, Shelby, Trinity, Tyler

Region 11 - Austin
512/339-2929

Bastrop, Blanco, Burnet, Caldwell, Fayette, Hays, Lee, Llano, Travis, Williamson

Region 12 - Houston
713/767-3500

Austin, Brazoria, Chambers, Colorado, Fort Bend, Galveston, Harris, Liberty, Matagorda, Montgomery, Walker, Waller, Wharton

Region 13 - San Antonio
210/490-3096

Atascosa, Bandera, Bexar, Comal, Edwards, Frio, Gillespie, Guadalupe, Karnes, Kendall, Kerr, Medina, Real, Uvalde, Wilson

Region 14 - Corpus Christi
361/825-3100

Aransas, Bee, Calhoun, De Witt, Goliad, Gonzales, Jackson, Jim Wells, Kleberg, Lavaca, Live Oak, Nueces, Refugio, San Patricio, Victoria

Region 15 - Harlingen
956/425-6010

Brooks, Cameron, Hidalgo, Jim Hogg, Kenedy, Starr, Willacy

Region 16 - Laredo
956/791-6611

Dimmit, Duval, Kinney, La Salle, Maverick, McMullen, Val Verde, Webb, Zapata, Zavala

Railroad Commission of Texas - Oil and Gas Districts

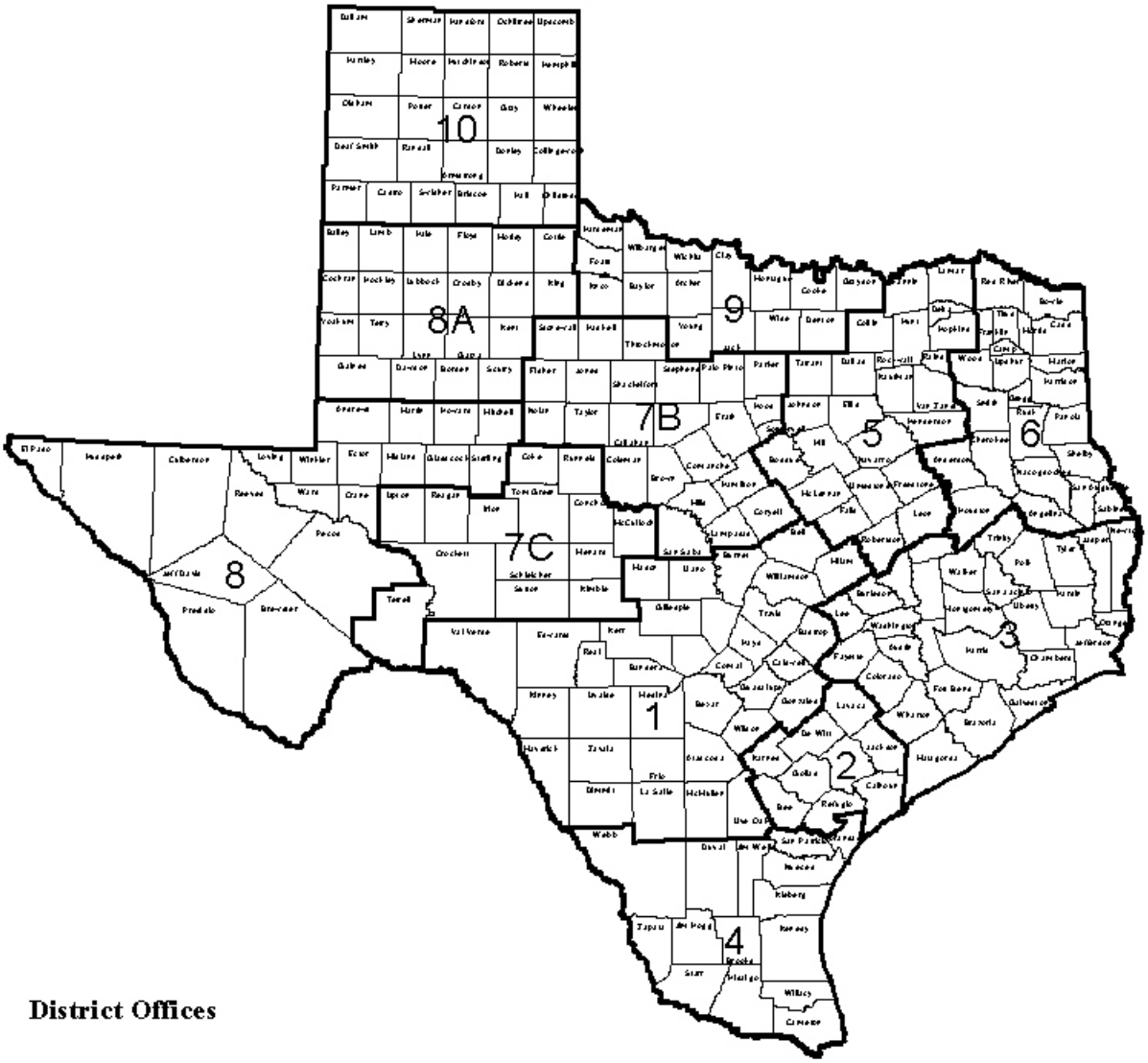

District Offices

1 & 2.	San Antonio
3.	Houston
4.	Corpus Christi
5 & 6.	Kilgore
7B.	Abilene
7C.	San Angelo
8A & 8.	Midland
9.	Wichita Falls
10.	Pampa

Railroad Commission of Texas District Offices

District: 1 & 2
Director: Tom Melville
Telephone: 210-227-1313
FAX: 210-227-4822
Address: 115 E Travis St Ste 1610
City, Zip Code: San Antonio 78205-1689

District: 3
Director: Guy Grossman
Telephone: 713-869-5001
FAX: 713-869-9621
Address: 1706 Seamist Dr Ste 501
City, Zip Code: Houston 77008-3135

District: 4
Director: Fermin Munoz, Jr.
Telephone: 361-242-3113
FAX: 361-242-9613
Address: P O Box 10307
City, Zip Code: Corpus Christi 78460-0307

District: 5 & 6
Director: Michael O'Quinn
Telephone: 903-984-3026
FAX: 903-983-3413
Address: 619 Henderson Blvd
City, Zip Code: Kilgore 75662-5998

District: 7B
Director: Joe Cress
Telephone: 325-677-3545
FAX: 325-677-7122
Address: 3444 N. First St., Ste. 600
City, Zip Code: Abilene 79603

District: 7C
Director: Don Horner
Telephone: 325-657-7450
FAX: 325-657-7455
Address: 622 S. Oakes St., Ste. J
City, Zip Code: San Angelo 76903

District: 8 & 8A
Director: Mark Henkhaus
Telephone: 432-684-5581
FAX: 432-684-6005
Address: Conoco Towers 10 Desta Dr. Suite 500E
City, Zip Code: Midland 79705

District: 9
Director: Walter Gwyn
Telephone: 940-723-2153
FAX: 940-723-5088
Address: 901 Indiana Ave, Ste 600
City, Zip Code: Wichita Falls 76301-6798

District: 10
Director: Lindsay Patterson
Telephone: 806-665-1653
FAX: 806-665-4217
Address: P O Box 941
City, Zip Code: Pampa 79066-0941

Texas Groundwater Conservation Districts (February 2006)

1 High Plains UWCD No.1 - 9/29/1951
2 North Plains GCD - 1/2/1955
3 Panhandle GCD- 1/21/1956
4 Hudspeth County UWCD No. 1- 10/5/1957
5 Real-Edwards CRD - 5/30/1959
6 Evergreen UWCD - 8/30/1965
7 Plateau UWCSD- 3/4/1974
8 Harris-Galveston Subsidence District - 4/23/1975
9 Glasscock County GCD - 8/22/1981
10 Hickory UWCD No. 1 - 8/14/1982
11 Irion County WCD - 8/2/1985
12 Permian Basin UWCD - 9/21/1985
13 Fox Crossing WD - 4/4/1986
14 Sutton County UWCD - 4/5/1986
15 Coke County UWCD - 11/4/1986
16 Collingsworth County UWCD - 11/4/1986
17 Hill Country UWCD - 8/8/1987
18 Barton Springs/Edwards Aquifer CD - 8/13/1987
19 Anderson County UWCD - 10/17/1987
20 Lipan-Kickapoo WCD - 11/3/1987
21 Sterling County UWCD - 11/3/1987
22 Santa Rita UWCD - 8/19/1989
23 Fort Bend Subsidence District - 8/28/1989
24 Sandy Land UWCD - 11/7/1989
25 Saratoga UWCD - 11/7/1989
26 Bandera County RA & GWD - 11/7/1989
27 Live Oak UWCD - 11/7/1989
28 Mesa UWCD - 1/20/1990
29 Salt Fork UWCD - 5/5/1990
30 Emerald UWCD - 1/26/1991
31 Medina County GCD - 8/26/1991
32 Headwaters UWCD - 11/5/1991
33 South Plains UWCD - 2/8/1992
34 Plum Creek CD - 5/1/1993
35 Uvalde County UWCD - 9/1/1993
36 Jeff Davis County UWCD - 11/2/1993
37 Gonzales County UWCD - 11/2/1994
38 Edwards Aquifer Authority - 6/28/1996
39 Garza County UFWCD - 11/5/1996
40 Hemphill County UWCD - 11/4/1997
41 Wintergarden GCD - 1/17/1998
42 Culberson County GCD - 5/2/1998
43 Llano Estacado UWCD - 11/3/1998
44 Rolling Plains GCD - 1/26/1999
45 Menard County UWCD - 8/14/1999
46 Clearwater UWCD - 8/21/1999
47 Presidio County UWCD - 8/31/1999
48 Guadalupe County GCD - 11/14/1999
49 Bee GCD - 1/20/2001
50 Blanco-Pedernales GCD - 1/23/2001
51 Brewster County GCD - 11/6/2001
52 Coastal Bend GCD - 11/6/2001
53 Coastal Plains GCD - 11/6/2001
54 Fayette County GCD - 11/6/2001
55 Goliad County GCD - 11/6/2001
56 Lone Star GCD - 11/6/2001
57 McMullen GCD - 11/6/2001
58 Neches & Trinity Valleys GCD - 11/6/2001
59 Pecan Valley GCD - 11/6/2001

60 Pineywoods GCD - 11/6/2001
61 Refugio GCD - 11/6/2001
62 Texana GCD - 11/6/2001
63 Kinney County GCD - 1/12/2002
64 Lone Wolf GCD - 2/2/2002
65 Kimble County GCD - 5/3/2002
66 Middle Trinity GCD - 5/4/2002
67 Bluebonnet GCD - 11/5/2002
68 Brazos Valley GCD - 11/5/2002
69 Clear Fork GCD - 11/5/2002
70 Cow Creek GCD -11/5/2002
71 Lost Pines GCD -11/5/2002
72 Mid-East Texas GCD -11/5/2002
73 Middle Pecos GCD -11/5/2002
74 Post Oak Savannah GCD -11/5/2002
75 Red Sands GCD -11/5/2002
76 Trinity Glen Rose GCD - 11/5/2002
77 Wes-Tex GCD - 11/5/2002
78 Hays Trinity GCD - 5/3/2003
79 Tri-County GCD - 5/3/2003
80 Rusk County GCD - 6/5/2004
81 Kenedy County GCD - 11/2/2004
82 Southeast Texas GCD - 11/2/2004
83 Corpus Christi ASRCD - 6/17/2005
84 Central Texas GCD - 9/24/2005
85 Brazoria County GCD -11/8/2005
86 Victoria County GCD - 11/8/2005

Unconfirmed

A - Duval County GCD
B - San Patricio GCD
C - Lower Trinity GCD
D - Lavaca County GCD
E - Starr County GCD

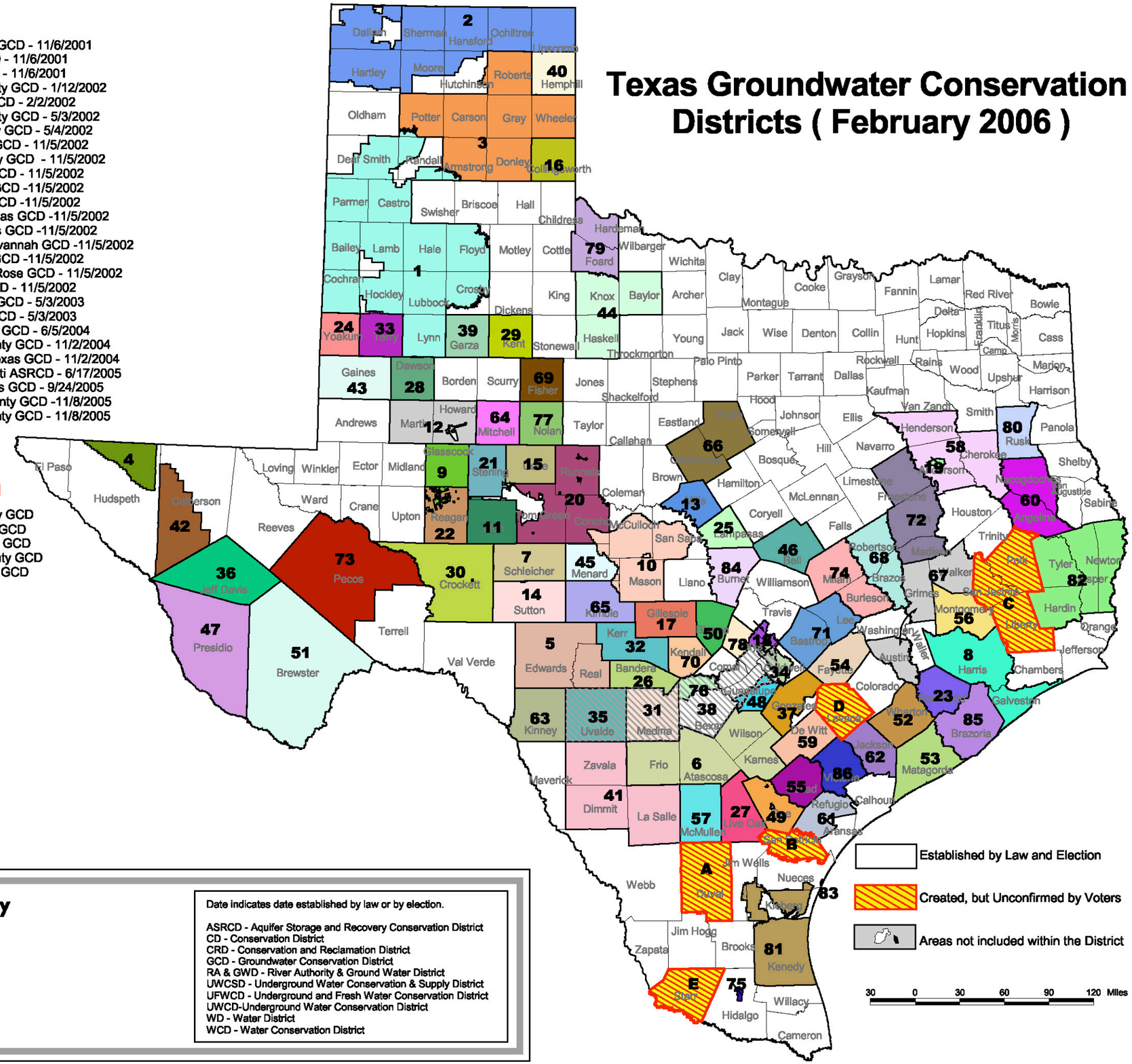

Texas Commission on Environmental Quality

TCEQ

This map was prepared by the TCEQ for display purposes only. No claims are made to the accuracy or completeness of the information shown herein nor is this map suitable for any other use. The scale and location of mapped data are approximate. The groundwater conservation district boundaries are not land survey data and may not accurately depict legal descriptions. For more information about this map, please contact TCEQ Groundwater Planning and Assessment Team.

Map printed February, 2006.

Date indicates date established by law or by election.

ASRCD - Aquifer Storage and Recovery Conservation District
CD - Conservation District
CRD - Conservation and Reclamation District
GCD - Groundwater Conservation District
RA & GWD - River Authority & Ground Water District
UWCSD - Underground Water Conservation & Supply District
UFWCD - Underground and Fresh Water Conservation District
UWCD-Underground Water Conservation District
WD - Water District
WCD - Water Conservation District

Appendix 7. Contacts for Agencies and Districts

The following persons may be contacted for further information regarding individual programs or for guidance related to specific groundwater contamination cases which are listed under their program's jurisdiction.

TEXAS COMMISSION ON ENVIRONMENTAL QUALITY

Office of Compliance and Enforcement

Enforcement Division	Tom Jecha (512) 239-2576
Field Operations Division (Water Program)	Pat Fontenot (512) 239-2220
Compliance Support Division	James McCain (512) 239-4777

Office of Permitting, Remediation and Registration

Waste Permits Division	Kari Bourland (512) 239-6137
Remediation Division	
Corrective Action Program	Rick Ciampi (512) 239-3119
Dry Cleaners Remediation Program	Michael Leckie (512) 239-2273
Petroleum Storage Tank Responsible Party Remediation Program	Vicki Modak (512) 239-5695
Superfund Cleanup Program	Richard Scharlach (512) 239-1787
Superfund Site Discovery and Assessment	Phyllis Mckenzie (512) 239-4872
Voluntary Cleanup Program	Richard Goldsmith (512) 239-2960
Water Quality Division	
Water Quality Assessment Section	Suzanne Vargas (512) 239-4619
Water Supply Division	
Public Drinking Water Section	Gary Regner (512) 239-6040
Water Rights Permitting and Availability Section	Cary Betz (512) 239-4506

Chief Engineer's Office

Water Programs	Tom Webber (512) 239-6928
BUREAU OF ECONOMIC GEOLOGY	Bridget Scanlon (512) 471-8241
DEPARTMENT OF STATE HEALTH SERVICES	
Environmental & Consumer Safety Section	Ken Ofunrein (512) 834-6600 Ext. 2430
RAILROAD COMMISSION OF TEXAS	
Surface Mining and Reclamation Division	Tim Walter (512) -463-6900
Oil and Gas Division	Bill Renfro (512) -463-6812
TEXAS DEPARTMENT OF AGRICULTURE	
Pesticide Risk Assessment and Toxicology Program	Dr. Ambrose Charles (512) 463-7497
TEXAS AGRICULTURAL EXPERIMENT STATION	Allan Jones (979) 845-1851
TEXAS STATE SOIL AND WATER CONSERVATION BOARD	Richard Egg (254) 773-2250
TEXAS WATER DEVELOPMENT BOARD	Janie Hopkins (512) 936-0841
TEXAS ALLIANCE OF GROUNDWATER DISTRICTS	Gary Westbrook (512) 445-9900
Bandera County River Authority and Ground Water District	David Jeffery (830) 796-7260

Barton Springs- Edwards Aquifer Conservation District	Kirk Holland (512) 282-8441
Bee Groundwater Conservation District	Lonnie Stewart (361) 358-2244
Blanco-Pedernales Groundwater Conservation District	Ron Fieseler (830) 868-9196
Bluebonnet Groundwater Conservation District	Lloyd Behm (936) 825-7303
Brazos Valley Groundwater Conservation District	Bill Riley (979) 279-9350
Brewster County Groundwater Conservation District	Tom Beard (432) 837-6235
Clear Fork Groundwater Conservation District	Belynda Rains (325) 776-2730
Clearwater Underground Water Conservation District	Cheryl Maxwell (254) 933-0120
Coastal Bend Groundwater Conservation District	Neil Hudgins (979) 531-1412
Coastal Plains Groundwater Conservation District	Neil Hudgins (979) 245-1708
Coke County Underground Water Conservation District	Winton Milliff (325) 453-2232
Collingsworth Underground Water Conservation District	Tommy Powell (806) 447-2800
Cow Creek Groundwater Conservation District	Micah Voulgaries (830) 816-2504
Culberson County Groundwater Conservation District	John Jones (432) 283-1548
Edwards Aquifer Authority	Mr. Robert Potts (210) 222-2204

Emerald Underground Water Conservation District	Dennis Clark (325) 392-5156
Evergreen Underground Water Conservation District	Mike Mahoney (830) 569-4186
Fayette County Groundwater Conservation District	Rodney Willis (979) 968-3135
Fort Bend Subsidence District	Ron Neighbors (281) 342-3273
Fox Crossing Water District	Osborne Linguist (325) 938-5419
Garza County Underground & Fresh Water Conservation District	Ferrel Wheeler (806) 495-4425
Glasscock Groundwater Conservation District	Ricky Harston (432) 354-2430
Goliad County Groundwater Conservation District	Barbara Smith (361) 645-1716
Gonzales County Underground Water Conservation District	Barry Miller (830) 672-1047
Guadalupe County Groundwater Conservation District	Ron Naumann (880) 379-7683
Harris-Galveston Coastal Subsidence District	Ron Neighbors (281) 486-1105
Hays Trinity Groundwater Conservation District	Beckie Morris (512) 858-9253
Headwaters Groundwater Conservation District	Mr. Gene Williams (830) 896-4110
Hemphill Underground Water Conservation District	Janet Guthrie (806) 323-8350
Hickory Underground Water Conservation District #1	David Huie (325) 597-2785

High Plains Underground Water Conservation District #1	Jim Conkwright (806) 762-0181
Hill Country Underground Water Conservation District	Paul Tybor (830) 997-4472
Hudspeth County Underground Water Conservation District #1	Randy Barker (915) 964-2932
Irion County Water Conservation District	Scott Holland (325) 835-2015
Jeff Davis County Underground Water Conservation District	Janet Adams (432) 426-3441
Kimble County Groundwater Conservation District	Jerrry Kirby (325) 446-4826
Kinney County Groundwater Conservation District	Darlene Shahan (830) 563-9699
Lipan-Kickapoo Water Conservation District	Allan Lange (325) 469-3988
Live Oak Underground Water Conservation District	Lonnie Stewart (361) 449-1151
Llano Estacado Underground Water Conservation District	Clyde Crumley (432) 758-1127
Lone Star Groundwater Conservation District	Kathy Jones (936) 494-3436
Lone Wolf Groundwater Conservation District	Ms. Sue Young (325) 728-2027
Lost Pines Groundwater Conservation District	Joe Cooper (512) 581-9056
McMullen Groundwater Conservation District	Lonnie Stewart (361) 274-3365
Medina County Groundwater Conservation District	Luana Buckner (830) 741-3162

Menard County Underground Water District	Caroline Runge (325) 396-3670
Mesa Underground Water Conservation District	Harvey Everheart (806) 872-9205
Middle Pecos Groundwater Conservation District	Paul Weatherby (432) 336-0698
Middle Trinity Groundwater Conservation District	Joe B. Cooper (254) 965-6705
Mid-East Texas Groundwater Conservation District	Robert Gresham (979) 536-2805
Neches and Trinity Valleys Groundwater Conservation District	Janet Blakeney (903)541-4845
North Plains Groundwater Conservation District #2	Richard Bowers (806) 935-6401
Panhandle Groundwater Conservation District	C. E. Williams (806) 883-2501
Pecan Valley Groundwater Conservation District	Bob McCurdy (361) 275-8188
Permian Basin Underground Water Conservation District	Ken Carver (432) 756-2136
Pineywoods Groundwater Conservation District	David Alford (936) -630-0582
Plateau Underground Water Conservation & Supply District	Jon Cartwright (325) 853-2121
Plum Creek Conservation District	Johnie Halliburton (512) 398-2383
Post Oak Savannah Groundwater Conservation District	Gary Westbrook (512) 455-9900
Real-Edwards Conservation & Reclamation District	Lee Sweeten (830) 234-3158

Refugio Groundwater Conservation District	Garrett Engelking (361) 526-1483
Rolling Plains Groundwater Conservation District	Mike McGuire (940) 422-1095
Salt Fork Underground Water Conservation District	Jim Guess (806) 237-2160
Sandy Land Underground Water Conservation District	Gary L Walker (806) 456-2155
Santa Rita Underground Water Conservation District	Cindy Weatherby (325) 884-2893
Saratoga Underground Water Conservation District	Randy McGuire (512) 556-8271
Southeast Texas Groundwater Conservation District	Walter Glenn (409) 423-4357
South Plains Underground Water Conservation District	Jason Coleman (806) 637-7467
Sterling County Underground Water Conservation District	Scott Holland (325) 378-2704
Sutton County Underground Water Conservation District	Cindy Cawley (325) 387-2369
Uvalde County Water Conservation District	Vic Hilderbran (830) 278-8242
Wes-Tex Groundwater Conservation District	Becky Stewart (325) 236-6033
Wintergarden Groundwater Conservation District	Ed Walker (830) 876-3801

**Article 4.0C 2 Non-Voting member. This membership is limited to new districts, from a period to begin upon the date of enactment of the District's enabling legislation until the date one 1 year after the District's successful confirmation election or at which time the District's enabling legislation expires. After the successful confirmation, new districts may choose to be a voting member by meeting the requirements of Article 4 Section C 1. Non-voting members may not hold an office in the Alliance.

Appendix 8. Central Records Locations for Agencies

The following addresses and phone numbers are provided for agency central records locations. Further information concerning the groundwater contamination cases listed in Tables 1 through 4 may be accessed at these locations.

TEXAS COMMISSION ON ENVIRONMENTAL QUALITY	CENTRAL RECORDS LOCATION
-CSD -RMD/CA -RMD/PST -RMD/SC -RMD/VC -RMD/VCIO -ENF -FOD -WPRM/IHW -WPRM/MSW -WRP&A/PDW -WRP&A/GPA	Park 35, Building E 12100 Park 35 Circle, 1st Fl. Austin, Texas 78753 (512) 239-0900
DEPARTMENT OF STATE HEALTH SERVICES	1100 West 49th Street, Austin, Texas 78756-3199 Contact: Ken Ofunrein (512) 834-6600, ext. 2430
RAILROAD COMMISSION OF TEXAS	COMPLAINT FILES ROOM William B. Travis Bldg. Room 11-190E, 11th Floor 1701 N. Congress Austin, Texas 78701 Contact: Mark England (512) 463-3587
	AQUIFER REMEDIATION CASES William B. Travis Bldg. Room 11-115H, 11th Floor 1701 N. Congress Austin, Texas 78701 Contact: William Renfro (512) 463-6812

TEXAS DEPARTMENT OF AGRICULTURE	Stephen F. Austin Bldg. Room 1031J, 10th Floor 1700 N. Congress Austin, Texas 78701 Contact: Ambrose Charles (512) 475-1621
TEXAS WATER DEVELOPMENT BOARD	LOCATED WELL RECORDS Stephen F. Austin Bldg. Room 428, 4th Floor 1700 N. Congress Austin, Texas 78701 Contact: Reggie Williams/Deborah Schultz (512) (936) 0837

Appendix 9. Other Reports and Publications

There are numerous water-agency publications addressing the state's groundwater resources, groundwater quality, groundwater protection, and groundwater contamination. These reports provide a different focus or perspective on groundwater quality conditions and present information not contained within this report. Other publications of these agencies provide information on statewide groundwater protection efforts and specific protection programs.

Texas Groundwater Protection Committee Publications

Publications of the Texas Groundwater Committee can be accessed at the following Web site address:

www.tgpc.state.tx.us/Publications.html

There are sixteen annual predecessors to this report as produced annually by the Texas Groundwater Protection Committee and published by the Texas Water Commission/Texas Natural Resource Conservation Commission/Texas Commission on Environmental. Report Z 94, the initial report, contains information on the groundwater contamination cases documented or under enforcement during 1989. Each successive report presents information on the groundwater contamination cases documented or under enforcement for the calendar year as titled. The sixteen preceding reports are:

Texas Groundwater Protection Committee, 1990, *Joint Groundwater Monitoring and Contamination Report*, Texas Water Commission (TWC) Publication No. Z 94, April 1990.

__, 1991, *Joint Groundwater Monitoring and Contamination Report - 1990*, TWC Publication No. Z 104, April 1991.

__, 1992, *Joint Groundwater Monitoring and Contamination Report - 1991*, TWC Publication No. R 92-02, May 1992.

__, 1993, *Joint Groundwater Monitoring and Contamination Report - 1992*, TNRCC Publication No. SFR-1, November 1993.

__, 1994, *Joint Groundwater Monitoring and Contamination Report - 1993*, TNRCC Publication No. SFR-6, May 1994.

__, 1995, *Joint Groundwater Monitoring and Contamination Report - 1994*, TNRCC Publication No. SFR-20, April 1995.

, 1996, *Joint Groundwater Monitoring and Contamination Report - 1995*, TNRCC Publication No. SFR-36, April 1996.

__, 1997, *Joint Groundwater Monitoring and Contamination Report - 1996*, TNRCC Publication No. SFR-56, June 1997.

__, 1998, *Joint Groundwater Monitoring and Contamination Report - 1997*, TNRCC Publication No. SFR-56/97, June 1998.

__, 1999, *Joint Groundwater Monitoring and Contamination Report - 1998*, TNRCC Publication No. SFR-56/98, October 1999.

__, 2000, *Joint Groundwater Monitoring and Contamination Report - 1999*, TNRCC Publication No. SFR-56/99, December 2000.

__, 2001, *Joint Groundwater Monitoring and Contamination Report - 2000*, TNRCC Publication No. SFR-56/00, April 2001.

__, 2002, *Joint Groundwater Monitoring and Contamination Report - 2001*, TNRCC Publication No. SFR-56/01, August 2002.

__, 2003, *Joint Groundwater Monitoring and Contamination Report - 2002*, TCEQ Publication No. SFR-56/01, June 2003.

__, 2004, *Joint Groundwater Monitoring and Contamination Report - 2003*, TCEQ Publication No. SFR-56/01, June 2004.

_, 2005, *Joint Groundwater Monitoring and Contamination Report - 2004*, TCEQ Publication No. SFR-56/01, June 2005.

Five other publications prepared by the Texas Groundwater Protection Committee address the issues of the state's complex set of groundwater protection programs and address the coordination and improvement of these various programs to best protect the state's groundwater resources.

Texas Ground Water Protection Strategy, February 2003, TCEQ Publication No. AS-188, offers a guide for developing new programs and improving cooperation and coordination among agencies and programs. Goals for new programs and improvements are set out in a number of important groundwater program areas. This publication updates and supercedes *Texas Ground Water Protection Strategy*, January 1988.

Texas Ground-Water Data Dictionary, August, 1996, describes a standardized framework for collecting and storing information on groundwater in Texas. The production and development of the data dictionary took a proactive approach to consider data sharing and data quality in view of three recent technological advances: distributed computing, geographic information systems, and widespread data exchange via the Internet. Use of 135 data elements contained in the dictionary will make it easier to share information stored in various computer programs and operating systems, and will facilitate processing of information in a geographic information system (GIS).

Landowners Guide to Plugging Abandoned Water Wells, RG-347, March 2006. Prepared by the Texas Agricultural Extension Service, along with a video detailing the procedure and purpose behind properly plugging abandoned water wells.

Activities of the Texas Groundwater Protection Committee - Report to the 79th Legislature, SFR-047/03, January 2005. Biennial report of activities of the committee to the legislature, prepared prior to each Legislative session.

Texas State Management Plan for Prevention of Pesticide Contamination of Groundwater, TCEQ Publication No. SFR-070/01, January 2001, describes the general policies and regulatory approaches the state will use in order to protect groundwater resources from risk of contamination by pesticides. The document describes a generic

coordinating mechanism between all responsible and participating agencies during the implementation of the plan, and provides for specific actions and responses necessary to prevent or manage pesticide contamination of groundwater, as the need arises.

Texas Commission on Environmental Quality/ Texas Water Commission/ Texas Natural Resource Conservation Commission Publications

Texas Commission on Environmental Quality, 2006, TCEQ Publications Catalog, PD-001, April 2006. Electronic version and search capability available at:

http://www.tceq.state.tx.us/comm_exec/forms_pubs/pubs/pd/pd-001_1501102.pdf

Presented within this bibliography is a partially annotated list of all works published by the Texas Commission on Environmental Quality,

Texas Water Commission, 1989, *Ground-Water Quality of Texas - An Overview of Natural and Man-Affected Conditions*, TWC Publication No. 89-01, March 1989.

> This out-of-print publication provides an overview of groundwater quality conditions in the state based on a review of the available data from many sources. Water quality, as expressed by the concentration of total dissolved solids, is mapped for seven major aquifers and 17 minor aquifers in the state. The concentrations of other important constituents, such as nitrates, iron, and sulfates, are mapped for the affected major aquifers. A basic discussion of hydrogeology, the chemistry and evolution of water quality, and the potential impact of man's activities is provided. The affect of man's activities is assessed in terms of its impact on the state's groundwater resources. The report also discusses aquifer vulnerability mapping and DRASTIC. Two DRASTIC vulnerability maps are presented depicting the relative sensitivity of the state's groundwater resources to surface sources of contamination. The report concludes that the greatest impact on the quality of the state's groundwater is from naturally occurring sources of more saline water. The report further concludes that, in terms of water quality, probably less than one percent of the state's groundwater is affected by man's activities and the effects are centered in areas of large population and industrial development.

Texas Natural Resource Conservation Commission, 1994, Risk-Based *Corrective Action for Leaking Storage Tank Sites*, TCEQ Publication No. RG-36, January 1994. Includes inserts, "Corrective Action Plans for LPST Sites", RG-041, November, 1996, and "Am I Regulated" RG-042, November, 1996.

> This document describes, in detail, the application of risk assessment to prioritize leaking storage tank sites, develop site-specific, risk-based cleanup levels, and determine the level of remediation required at each site.

Texas Natural Resource Conservation Commission, 1996, *Groundwater Monitoring and Reporting* (for LPST sites), RG-043, September, 1996.

> This document describes, in detail, the monitoring and reporting of groundwater samples at LPST sites.

Texas Natural Resource Conservation Commission, 1994, *Guidance Manual for Risk Assessment Contaminant Fate and Transport Modeling*, TCEQ Publication RG-91, May 1994.

This document is a guide designed to provide a basic understanding of how contaminants behave when released from a storage tank system. The document offers a general explanation of contaminant fate and transport processes and contaminant fate and transport models and modeling practices. It also provides some direction on how to address certain situations that may be encountered.

Texas Natural Resource Conservation Commission, 1995, *Guidance for Risk-Based Assessments at LPST Sites in Texas: Emphasizing Initial Investigations and Plan A Evaluations*, TCEQ Publication No. RG-175, October 1995.

This document defines site assessment protocol and requirements which should be followed at newly confirmed and existing leaking petroleum storage tank (LPST) sites. This new risk-based assessment process and reporting (Assessment Report Form, TCEQ-0562) replaces the Limited Site Assessment guidance and report form.

Texas Natural Resource Conservation Commission, 2000, *An Introduction to the Texas Risk Reduction Program*, TCEQ Publication No. RG-366/TRRP-1 , February 2000.

First in a series of 34 guidance documents under the overall number of RG-366, this document introduces the Texas Risk Reduction Program , and is intended for the general public, regulated community, and environmental professionals. Nine more in the series are also available at this time, with the remainder targeted for availability before the end of calendar year 2001.

Texas Natural Resource Conservation Commission, 1996, *The State of Texas Water Quality Inventory -13th Edition*, TCEQ Publication No. SFR-50, December 1996.

This publication describes the conditions of the state's surface and groundwater quality. The state's groundwater protection program is described and the major documented and potential sources of groundwater contamination are identified. Ambient groundwater quality conditions and documented cases of groundwater contamination are assessed for selected aquifers.

Texas Natural Resource Conservation Commission, 2000, *The State of Texas Water Quality Inventory -15th Edition*, TCEQ Publication in review, SFR-50/00, April 2002.

Texas Natural Resource Conservation Commission, 1997, *State of Texas Oil and Hazardous Substances Spill Contingency Plan - 1996*, TCEQ Publication No. RG-290, November 1997.

This publication provides general guidance for a coordinated response to oil and hazardous substance spills and outlines notification procedures by which spills shall be reported to state and federal agencies. The publication represents the cooperative efforts of the TCEQ, the Texas General Land Office, and the Railroad Commission of Texas.

Texas Natural Resource Conservation Commission, 2001, TRRP: Soil and Groundwater Response Objectives, RG-366/TRRP-29.

This publication describes for environmental consultants the extent to which contaminants must be removed from or isolated in soil and groundwater at a site in order to achieve Remedy Standards A and B under the Texas Risk Reduction Program (TRRP).

Texas Natural Resource Conservation Commission, 2001, Private Well Disinfection and Water Sampling, GI-005.

This publication provides information on how to conduct private well disinfection and water sampling.

Texas Water Development Board Publications

Texas Water Development Board, 1976, *Annotated Bibliography of Texas Water Resources Reports of the Texas Water Development Board and the United States Geological Survey through August 1974*, TWDB Report 199, February 1976.

This bibliography of state and federal agency water related publications contains a listing, with a brief summary, of reports addressing groundwater contamination investigations.

Texas Water Development Board, 1992, *Texas Water Development Board Publications Catalog*, TWDB Publication Catalog, June 1992. Electronic version, updated through 2000, available at:

www.twdb.state.tx.us/publications/pub.htm

Presented within this bibliography is a partially annotated list of all works published by the Texas Department of Water Resources (the predecessor agency to the TWDB and the Texas Water Commission) and its predecessor agencies through August 1985. It also provides a completely annotated list of works published by the TWDB since September 1, 1985. A county index for the publications noted above are included in this bibliography.

Texas Water Development Board, 1990, *A Field Manual for Ground Water Sampling*, TWDB Users Manual UM-51, May 1990, Revised September 1991.

This users manual describes the Board's standardized procedures for the ambient groundwater sampling program. It explains sample collection and chemical characterization procedure guidelines followed by TWDB personnel during field sampling events.

Texas Water Development Board, 1990, *Water for Texas: Today and Tomorrow*. (Texas Water Plan), TWDB Document No. GP 5-1, December 1990.

__ , 1992, *Water for Texas: Today and Tomorrow. Recommendations for the 1992 Update of the Texas Water Plan*, TWDB Document No. GP 6-1, December 1992.

__ , 1997, *Water for Texas. A Consensus-Based Update to the State Water Plan*, TWDB in Conjunction with the TCEQ and Texas Parks and Wildlife Department, TWDB Document No.EP-6-2, August 1997.

__ , 2002, *Water for Texas - 2002*. TWDB Document No. EP-7-1, January 2002.

These reports present statewide water planning information, issues, and goals, including revised delineations of the state's major and minor aquifers. The 1997 edition of the Texas Water Plan represents the consensus development process between the TWDB,the TCEQ, and the Texas Parks and Wildlife Department

(TPWD). The 2002 State Water Plan incorporates the 16 approved regional water plans and describes how local government entities in the state will address water supply needs for the next 59 years.

Texas Water Development Board, 1991, *Delineation Criteria for the Major and Minor Aquifer Maps of Texas*, TWDB Limited Publication 212, June 1991.

This report documents the criteria and sources used by the TWDB to delineate each of the nine major and 20 minor aquifers in the state. The report includes a major aquifer and minor aquifer map.

Texas Water Development Board, 1995, *Aquifers of Texas*, TWDB Report 345, November 1995.

Aquifers of Texas provides general information pertaining to location, geology, quality, yield, common use, and specific problems of the state's aquifers; and an aquifer specific bibliography follows each aquifer description.

Texas Water Development Board, 2000, *Groundwater Availability of the Trinity Aquifer, Hill Country Area, Texas: Numerical Simulations through 2050*, TWDB Report 353, September 2000.

Texas Water Development Board, 2000, *Aquifers of West Texas*, TWDB Report 356, December 2001.

Texas Department of Health Publication

Texas Department of Health Strategic Plan 2001-2005, 2000, gives the vision and mission statement for the Texas Department of Health. The role of public health in protecting the health of citizens of the state cuts across many subjects and programs, including preserving the state's environment and ensuring wise, productive use of the state's natural resources.

Bureau of Economic Geology Publications

The Bureau of Economic Geology is a research bureau of the University of Texas at Austin. The Bureau conducts basic and applied research projects in coastal processes, energy and mineral resources, and in hydrogeology, groundwater resources, and environmental site assessment and remediation. The Bureau publishes major reports in the University of Texas Publication series. The Bureau's List of Publications is updated annually. The List of Publications can be obtained by contacting the Bureau's Publication Sales office at 1-888-839-4365.

Mace, R.E., Fisher, R.S., Welch, D.M., and Parra, S.P., 1997, *Extent, Mass, and Duration of Hydrocarbon Plumes from Leaking Petroleum Storage Tank Sites in Texas*, Bureau of Economic Geology, University of Texas at Austin Geologic Circular 97-1, 1997.

This study consisted of compiling and summarizing leaking petroleum storage tank site information and quantifying the size, mass, and duration of dissolved benzene plumes in Texas in order to determine dimensions of the plumes, predictability of plume concentrations and lengths, rates at which plumes self-remediate, and classification of plume behavior to assist in exposure assessments. The study is the first attempt to quantify the general site, soil, hydrogeologic, and plume characteristics throughout Texas and in different regions of the state.

Appendix 10. Cases Closed by Select Status Codes

The following table lists 747 cases from the 1994 through 2004 Joint Groundwater Monitoring and Contamination Reports that have been closed by a program area or agency, and have been listed in previous reports with an Activity Status Code of "6C - No further regulatory action is required", "6D - agency action final, however, contamination still exists under institutional controls" or "6E - agency action final, however, contamination still exists under required engineering controls."

While enforcement actions may be closed on these cases, the Activity Status Code descriptions allow that groundwater contamination may still be present at the site, and may therefore be of interest to regulatory agencies and the general public. This list is not a comprehensive inventory. The Activity Status Codes "6D" and "6E" were first implemented in 1995, which is the primary reason that closed case data prior to 1994 has not been included in this table. Additionally, an agency or agency program area may have closed an enforcement case in any previous report without providing details on the closure, and groundwater local to the site may still be impacted by contamination. Instances of sites where groundwater was determined to have been impacted, but analysis indicated that the contamination was below regulatory action levels and the case was "closed" in the investigation stage, also will not be reflected in this table.

The codes used in this table are the same as those in the four main agency tables, however a code indicating the agency originally responsible for the case is included. "TCEQ" is the Texas Commission on Environmental Quality or predecessor agencies; "RCT" is the Railroad Commission of Texas; "TAGD" is the Texas Alliance of Groundwater Conservation Districts; and "DSHS" is the Department of State Health Services. A field showing the calendar year of the last report in which the cases were listed is also included.

Additional information regarding these cases may be obtained from the agencies listed in the table. Contact information for agency staff members can be found in Appendix 7.

Table 5

Historical Groundwater Contamination Case Description Table All Agencies, 1994-2004

TABLE 5 (APPENDIX 10)
HISTORIC GROUNDWATER CONTAMINATION CASE DESCRIPTION BY COUNTY
ALL AGENCIES, 1994-2004

EXPLANATIONS OF FIELDS

COUNTY: THE COUNTY NAME IS THE FIRST ENTRY IN THE LEFT PORTION OF THE TABLE. IT IS LISTED ONLY ONCE FOR EACH OF THE CASES IN THAT COUNTY.

AGENCY: TNRCC - TEXAS NATURAL RESOURCE CONSERVATION COMMISSION, OR PREDECESSOR AGENCIES
RCT - RAILROAD COMMISSION OF TEXAS
TAGD - TEXAS ALLIANCE OF GROUNDWATER DISTRICTS

DIVISION: DIVISIONS ARE LISTED ONLY ONCE WITH THEIR RESPECTIVE CASES FOR EACH COUNTY.

ENF - ENFORCEMENT DIVISION, TNRCC,
ENF/WEST - WASTE ENFORCEMENT , TNRCC
FOD - FIELD OPERATIONS DIVISION, TNRCC
IHW - INDUSTRIAL AND HAZARDOUS WASTE DIVISION, TNRCC
MSW - MUNICIPAL AND SOLID WASTE DIVISION, TNRCC
PCD - POLLUTION CLEANUP DIVISION, TNRCC
PCD/CA - POLLUTION CLEANUP DIVISION, CORRECTIVE ACTION, TNRCC
PCD/VC - POLLUTION CLEANUP DIVISION, VOLUNTARY CLEANUP, TNRCC
RMD/CA - REMEDIATION DIVISION/CORRECTIVE ACTION SECTION, TNRCC
RMD/PST - REMEDIATION DIVISION/ PETROLEUM STORAGE TANK SECTION
RMD/SC - REMEDIATION DIVISION/ SUPERFUND CLEANUP SECTION, TNRCC
RMD/SSDAT - REMEDIATION DIVISION/SUPERFUND SITE DISCOVERY AND ASSESSMENT TEAM, TNRCC
RMD/VC - REMEDIATIONDIVISION/VOLUNTARY CLEAN UP, TNRCC
RMD/VCIO - REMEDIATION DIVISION/VOLUNTARY CLEAN UP/INNOCENT OWNER, TNRCC
RMD/VCBSA - REMEDIATION DIVISION/VOLUNTARY CLEANUP/BROWNFIELDS SITE ASSESSMENT, TNRCC
TAD/WQPAS - TECHNICAL ANALYSIS DIVISION/WATER QUALITY PLANNING AND ASSESSMENT SECTION, TNRCC
WPD/MSW - WASTE PERMITS DIVISON/MUNICIPAL SOLID WASTE SECTION, TNRCC
WPD/IHW - WASTE PERMITS DIVISION/ INDUSTRIAL AND HAZARDOUS WASTE SECTION, TNRCC
WP&RM - WATER PERMITS AND RESOURCE MANAGEMENT DIVISION, TNRCC
WPRM/PDW - WATER PERMITS AND RESOURCE MANAGEMENT DIVISION, PUBLIC DRINKING WATER SECTION, TNRCC
WQD/WQAS - WATER QUALITY DIVISION /WATER QUALITY ASSESSMENT SECTION, TNRCC
WSD/PDW - WATER SUPPLY DIVISION /PUBLIC DRINKING WATER SECTION, TNRCC
WUD - WATER UTILITIES DIVISION, TNRCC
OIL & GAS - OIL AND GAS DIVISION, RCT'
SLUWCD - SANDYLAND UNDERGROUND WATER CONSERVATION DISTRICT, MEMBER OF TAGD

SECTION; PROGRAM AREA WITHIN DIVISION OF AGENCY RESPONSIBLE FOR CASE, IF APPLICABLE

FILE NAME: FILE NAMES REFLECT RESPONSIBLE PARTIES OR GEOGRAPHIC LOCATION

FILE NUMBER: FILE NUMBERS ARE ASSIGNED ACCORDING TO THE RESPECTIVE DIVISION NUMBERING SYSTEM. FILE NUMBER IS USED TO LOCATE FILE IN TCEQ RECORDS.

LOCATION: LOCATIONS ARE GIVEN AS ADDRESSES OR GEOGRAPHIC LOCATIONS DESCRIPTIONS.

CONTAMINATION DESCRIPTION: AS- ARSENIC, CR - CHROMIUM, PB - LEAD, NO3 - NITRATE, SO4 - SULFATE, VOC- VOLATILE ORGANIC COMPOUNDS, ORG.- ORGANIC CHEMICALS, TOC- TOTAL ORGANIC COMPOUNDS, TDS- TOTAL DISSOLVED SOLIDS, TCE- TRICHLOROETHENE, MEK - METHYL ETHYL KEYTONE, CARBON TET - CARBON TETRACHLORIDE, PCP - POLYCHLORINATED PHENYLS, PCB - PLOYCHLORINATED BIPHENYLS, TPH - TOTAL PETROLEUM HYDROCARBONS, BTEX - BENZENE - TOLUENE-ETHYLBENZENE-XYLENE, MTBE - METHYL-TERTIARY-BUTYL-ETHER. THE MAJORITY OF CASES INVOLVE PETROLEUM CONTAMINATION.

YEAR: YEAR CASE WAS DROPPED FROM THE REPORT

ENFORCEMENT STATUS: THE FIRST ENTRY IN THIS FILED INDICATES THE LEVEL OF AGENCY RESPONSE, THE SECOND INDICATES THE SITE ACTIVITY STATUS. SOME CASES DO NOT HAVE COMPLETE ENFORCEMENT STATUS CODES BECAUSE IF INSUFFICIENT DATA. STATUS CODES MAY BE BORDER-LINE BETWEEN TWO LEVELS ON THE ENFORCEMENT STATUS MATRIX AND ARE ENTERED AS A COMBINATION OF ENFORCEMENT STATUS CODES, I.E.:3A,B OR 4,5. SEE PAGES 31-38 FOR A DESCRIPTION OF THESE CODES

TABLE 5 (APPENDIX 10)
HISTORIC GROUNDWATER CONTAMINATION CASE DESCRIPTION BY COUNTY
ALL AGENCIES, 1994-2004

COUNTY	AGENCY	DIVISION	SECTION	FILE NAME	FILE NUMBER	LOCATION	CONTAMINATION DESCRIPTION	ENFORCEMENT STATUS		YEAR DELETED
ARANSAS										
	TNRCC	RMD	SSDAT	KINGSBURY SQUARE	FILED BY SITE NAME	4125 HIGHWAY 35 NORTH, ARANSAS COUNTY, TEXAS	NONE	6C	6C	2000
AUSTIN										
	TNRCC	RMD	VC/VCP	CRABAR BUSINESS SYSTEMS	477	1402 EAST HACIENDA ROAD, BELLVILLE	TPH, CHLORINATED SOLVENTS	0	6C	2001
BAYLOR										
	TCEQ	WSD	PDW	BAYLOR WSC	G0120004?	? OF 9 WELLS	BROMACIL	2D	6C	2002
BELL										
	TNRCC	IHW	PERMITS	ROCKWOOL INDUSTRIES	30086	1741 E 6TH ST. BELTON	ARSENIC, SELENIUM	2D	6C	1997
		PCD/CA	CORRECTIVE ACTION	ROCKWOOL INDUSTRIES	30086	1741 E 6TH STREET, BELTON	ARSENIC, SELENIUM	3A,3D	6C	1997
BEXAR										
	TCEQ	RMD/VC	VC/VCP	6544 ALAMO HEIGHTS, SAN ANTONIO SITE	1108	435-445 WEST SUNSET ROAD, SAN ANTONIO	LEAD, VOCS	0	6C	2002
		RMD/VC	VC/VCP	REAGAN DAVIS SAN PEDRO PROPERTY	1255	115 SAN PEDRO AVENUE, SAN ANTONIO	VOCS, METALS, TPH	0	6C	2002
		WSD/PDW	PDW	BMWD HILL COUNTRY	G0150054D	7-108 ASPEN LN-FRONT	TETRACHLOROETHENE	2D	6C	2002
				BMWD LEON SPRINGS MOBILE VILLA	G0150120A	1-BREWER	TETRACHLOROETHENE	2D	6C	2002
				BMWD LEON SPRINGS MOBILE VILLA	G0150120B	2- FAHRANTH OLD	TETRACHLOROETHENE	2D	6C	2002
				BMWD LEON SPRINGS MOBILE VILLA	G0150120C	3- FAHRANTH OLD	TETRACHLOROETHENE,TRICHLOROETHENE	2D	6C	2002
				RANDOLPH AIR FORCE BASE	G0150115A	IN PIT BY BLDG 1025	OIL	X	6E	2002
	TNRCC									
		PCD/CA	CORRECTIVE ACTION	STANDARD INDUSTRIES	31653	NELSON RD AT RELIABLE DR., SAN ANTONIO	NITRATES	3A,B	6C	1997
		RMD/VC	VC/VCP	FORMER WINN'S STORES DISTRIBUTION CENTER	987	4342 PAN AM EXPRESSWAY, SAN ANTONIO	TPH, VOCS, METALS		6D	
				HISTORIC GARDENS PHASE II	1099	S, CHERRY, NEVADA, S, MESQUITE, MLK, SAN ANTONIO	LEAD, METALS	0	6C	2000
				INDUSTRIAL LUBRICANT S - QUAKER STATE	582	434 RIVERSIDE DRIVE, SAN ANTONIO	TPH	0	6C	2000
				KWIK N NEAT CLEANERS	1441	12525 NACOGDOCHES, SAN ANTONIO	CHLORINATED SOLVENTS		6C	
				OAK PARK CLEANERS - COLONIES NORTH	1551	10002 WURZBACH ROAD, SAN ANTONIO	VOCS, CHLORINATED SOLVENTS		6C	
				WINDSOR PARK SHOPPING CENTER	923	4915 WALZEM ROAD, SAN ANTONIO	VOCS	0	6C	2001
		RMD/VCIO	VC/IOP	WINN'S SITE	46	3505 PLEASANTON ROAD, SAN ANTONIO	VOCS	0	6D	2000
		WSD	PDW	CAMP STANLEY	150117		TRICHLOROETHENE, CIS & TRANS 1,2-BICHLOROETHENE, TETRACHLOROETHENE		6E	1999
				CAMP STANLEY	G0150117E	16-N MOYER RD	TRICHLOROETHENE, CIS & TRANS 1,2-BICHLOROETHENE, TETRACHLOROETHENE	X	6E	
				SAN ANTONIO WATER SYSTEM	150018		TETRACHLOROETHENE		6C	1999
			PDW	CAMP STANLEY	G0150117E	16-N MOYER RD	TRICHLOROETHENE, CIS & TRANS 1,2-BICHLOROETHENE, TETRACHLOROETHENE		6E	2000
			PDW	SAN ANTONIO WATER SYSTEM	G0150018BJ	BARBET 1	TETRACHLOROETHENE		6C	2000
			PDW	SAN ANTONIO WATER SYSTEM	G0150018CR	DREAMHILL	TETRACHLOROETHENE		6C	2000
			PDW	CAMP STANLEY	150117	WELL 16 (G0150117E) - N. END OF MOYER ROAD	TRICHLOROETHENE, CIS & TRANS 1,2-BICHLOROETHENE, TETRACHLOROETHENE	2C	6E	1998

TABLE 5 (APPENDIX 10)
HISTORIC GROUNDWATER CONTAMINATION CASE DESCRIPTION BY COUNTY
ALL AGENCIES, 1994-2004

COUNTY	AGENCY	DIVISION	SECTION	FILE NAME	FILE NUMBER	LOCATION	CONTAMINATION DESCRIPTION	ENFORCEMENT STATUS		YEAR DELETED
BRAZORIA										
	RCT	OIL & GAS	3	ROHAN COMPLAINT	3-5755	2 1/2 MILES SE OF PEARLAND	NATURAL GAS	2	6C	2002
	TNRCC	RMD	VC/BSA	BLANCHARD AUTO SALES	G016	EAST BRAZOS, WEST COLUMBIA		0	6D	1999
		RMD	CORRECTIVE ACTION	NALCO CHEM. CO. - FREEPORT	30707	COUNTY ROAD 229, FREEPORT	LEAD SOLVENTS, CHLORIDES	2A	6C	2000
		RMD	VC/BSA	BLANCHARD AUTO SALES	G016	EAST BRAZOS, WEST COLUMBIA	PETROLEUM HYDROCAR PONS	0	6D	2000
		WSD	PDW	DOW CHEM COMPANY - PLANT B	200232		TRICHLOROETHENE		6E	1999
				DOW CHEM COMPANY - PLANT B	G0200232B	2	TRICHLOROETHENE		6E	2000
BRAZOS										
	TNRCC	RMD/VC	VC/VCP	OMC INDUSTRIES, INC.	1022	#1 BRONZE WEST, BRYAN	METALS, PCE	0	6C	2001
BROWN										
	RCT	OIL & GAS	7B	UNIDENTIFIED	7B-6376	12 MILES NORTH OF BROWNWOOD	CI IN WATER WELL	5	6C	2003
BURNET										
	TCEQ	WSD	PDW	GRANITE SHOALS KINGSWOOD	G0270107B	WELL 2/KINGSWOOD SUB	MTBE	2D	6C	2003
			PDW	GRANITE SHOALS KINGSWOOD	G0270107B	WELL 2/KINGSWOOD SUB	MTBE	Z	6C	2003
	TNRCC									
		WSD	PDW	NORTHRIDGE COMM. IND. SITES	G0270091A	1-W OF US 281	1,1 DICHLOROE THYLENE	Z	6E	2001
CALDWELL										
	TNRCC	MSW		CITY OF SAN MARCOS: MW-103.	MSW00640	ON THE GARY JOBS CORPS TRAINING CTR., 1 MI. SE OF ST. HWY 21 AND 1.6 MI. SW OF FM 1966, SAN MARCOS, TX.	TCE AND VINYL CHLORIDE.	2B	6C	1995
		WSD	PDW	MARTINDALE WSC	G0280013B	WELL 2- 300FT FROM RIVER	ATRAZINE	2C	6C	2001
				MARTINDALE WSC	G0280013C	WELL 3-NEW WELL	ATRAZINE	2C	6C	2001
CALHOUN										
	TNRCC	RMD	CORRECTIVE ACTION	FORMOSA PLASTICS CORP.	31945	NORTH OF SH 38 AND FM 1593 IN POINT COMFORT	ETHYLENE DICHLORIDE	3D	6C	1997
CAMERON										
	TNRCC	RMD	VC/VCP	SOUTHERN PACIFIC RAILYARD - AOC NO. 2	1274	EAST 6TH, TYLER, EAST 7TH AND HARRISON, BROWNSVIL LE	LEAD		6C	
			VC/BSA	LOS FRESNOS BUSINESS INCUBATOR	G039	110/112/120 WEST OCEAN BOULEVARD, LOS FRESNOS	LEAD	0	6D	2001
CASTRO										
	TCEQ	WSD	PDW	DIMMITT MUNICIPAL WATER SYSTEM	G0350001P	N-3/S OF CITY	ATRAZINE, TRIAZINES	Z	6C	1999
	TNRCC									
		WSD	PDW	DIMMITT MUNICIPAL WATER SYSTEM	350001		ATRAZINE, TRIAZINES		6C	1999
				DIMMITT MUNICIPAL WATER SYSTEM	G0350001I	9-3RD & SO ST	ATRAZINE, TRIAZINES		6C	2000
				DIMMITT MUNICIPAL WATER SYSTEM	G0350001K	S-2/S OF CITY	ATRAZINE, TRIAZINES		6C	2000
				DIMMITT MUNICIPAL WATER SYSTEM	G0350001L	S-3/S OF CITY	ATRAZINE, TRIAZINES		6C	2000
				DIMMITT MUNICIPAL WATER SYSTEM	G0350001M	S-4/S OF CITY	ATRAZINE, TRIAZINES		6C	2000
				DIMMITT MUNICIPAL WATER SYSTEM	G0350001P	N-3/S OF CITY	ATRAZINE, TRIAZINES		6C	2000
COCHRAN										
	RCT	OIL & GAS	8A	JAY ADAMS COMPLAINT (EXXONMOBIL)	8A-4484	NORTH LEVELLAND UNIT	CHLORIDES	1C	6C	2003
			8A	LARRY BESEDA COMPLAINT	8A-0840	3 MILES WEST OF WHITEFACE	CL	2	6C	1994
	TNRCC	WSD	PDW	MORTON PUBLIC WATER SUPPLY	400001		BENZENE		6E	1999

TABLE 5 (APPENDIX 10)
HISTORIC GROUNDWATER CONTAMINATION CASE DESCRIPTION BY COUNTY
ALL AGENCIES, 1994-2004

COUNTY	AGENCY	DIVISION	SECTION	FILE NAME	FILE NUMBER	LOCATION	CONTAMINATION DESCRIPTION	ENFORCEMENT STATUS		YEAR DELETED
COCHRAN										
	TNRCC	WSD	PDW	MORTON PUBLIC WATER SUPPLY	G0400001A	1- 1ST/JEFFERSON	BENZENE		6E	2000
				MORTON PUBLIC WATER SUPPLY	400001	WELL 1 (G0400001A) - SE OF JEFFERSON AVE. AND 1ST ST.	BENZENE	2C	6E	1998
COKE										
	RCT	OIL & GAS	7C	ORYX ENERGY CORPORATION		JAMESON FIELD	CHLORIDES	1A	6C	2002
	TNRCC									
		WSD	PDW	WEST TEXAS UTILITIES OAK CREEK PLA	G0410013A	1-200FT NE OF PLANT	PROMETON, BROMACIL	2C	6C	2001
COLLIN										
	TCEQ	RMD	VC/VCP	PARKWOOD SQUARE SHOPPING CENTER	918	300 CUSTER ROAD, PLANO	CHLORINATED SOLVENTS	0	6C	2002
			VC/VCP	PARK PAVILLION SHOPPING CENTER	772	2001 COIT ROAD, PLANO	VOCS		6D	2004
	TNRCC									
		WSD		CITY OF WYLIE: MW- 12 AND 13	MSW00712	0.5 MI. SE OF ST. HWY 78 & FM 2514 INTERSECTION, WYLIE, TX.	VOCS (TOLUENE)	2A	6C	1998
		RMD	VCP	BERKELEY SQUARE SHOPPING CENTER	1399	4621 WEST PARK BOULEVARD	CHLORINATED SOLVENTS	0	6C	2001
				BERKELEY SQUARE SHOPPING CENTER	537	4621 WEST PARK BOULEVARD, PLANO	CHLORINATED SOLVENTS	0	6C	2001
				PITTMAN CORNERS	915	SWC 15TH AND CUSTER ROAD, PLANO	CHLORINATED SOLVENTS	0	6C	2001
				SEC FM 720 AND PRESTON ROAD (FRISCO)	660	SEC FM 720 & PRESTON ROAD, FRISCO	TPH, BTEX	0	6C	2000
				SECURITY STORAGE	501	1919 WEST 15TH STREET, PLANO	TPH		6C	
				VACANT TRACT OF LAND/ARAPAHO AND QUORUM	204	SWC ARAPAHOE AND QUORUM, ADDISON	TPH, PETROLEUM HYDROCARBONS		6C	
COLORADO										
	RCT	OIL & GAS	3	LESLIE HEINSOHN COMPLAINT	03-5007	8 MILES NW OF COLUMBUS	SODIUM CHLORIDE	1C	6C	2000
COMANCHE										
	RCT	OIL & GAS	7B	UNIDENTIFIED	7B-7401	5 MILES NORTHWEST OF DUSTER	BENZENE IN GW WELL	5	6C	2003
COOKE										
	TNRCC	MSW		CITY OF GAINESVILLE: MW-8A AND MW-9.	MSW00302	ON FM 902, 2.5 MI. E OF FM 372, GAINESVILLE, TX.	TDS, CL, VOCS.	2A	6C	1996
		RMD	VC/VCP	GAINESVILLE MUNICIPAL AIRPORT - 2	758	2300 BONNAVILLA, ROUTE 2, BOX 3416, GAINESVILLE	TPH	0	6C	1999
CRANE										
	RCT	OIL & GAS	8	EDWARDS RANCH WATER FIELD		10 MILES SE OF MONAHANS	NACL	0	6C	1998
CROCKETT										
	RCT	OIL & GAS	7C	BELVAN GAS PLANT - MONITORING WELL	7C-1756	20 MILES NW OF OZONA	OIL	1C	6C	1995
			7C	EMERALD UNDERGROUND WATER DIST.	7C-1961	25 MILES WEST OF OZONA	CRUDE OIL	1C	6C	2000
			7C	KOCH MIDSTREAM SERVICES (SID RICHARDSON)	OCP# 1474	6 MILES SOUTH OF MCCAMEY	BTEX	0	6C	2003
CROSBY										
	RCT	OIL & GAS	8A	PRICE THOMAS COMPLAINT		5 MILES SOUTH OF CAP ROCK	CHLORIDES	1C	6C	1999
			8A	RIVERA COMPLAINT	8A-3475	20 MILES NORTH OF POST	CHLORIDES	1C	6C	1998
CULBERSON										
	TNRCC	WSD	PDW	GMNP-PINE SPRINGS	550014		ALKANES, BTEX, BENZENES, BUTANES, HEXANES, HYDROCARBONS, PENTANES, TOLUENE		6C	1999

TABLE 5 (APPENDIX 10)
HISTORIC GROUNDWATER CONTAMINATION CASE DESCRIPTION BY COUNTY
ALL AGENCIES, 1994-2004

COUNTY	AGENCY	DIVISION	SECTION	FILE NAME	FILE NUMBER	LOCATION	CONTAMINATION DESCRIPTION	ENFORCEMENT STATUS		YEAR DELETED
CULBERSON										
	TNRCC	WSD	PDW	GMNP-PINE SPRINGS	G0550014A	1- CAMPGROUND	ALKANES, BTEX, BENZENES, BUTANES, HEXANES, HYDROCARBONS, PENTANES, TOLUENE		6E	2000
DALLAM										
	TNRCC	WSD	PDW	DALHART MUNICIPAL WATER SYSTEM	560001		BTEX, MTBE, BENZENES, BUTANES, PENTANES, PROPANES		6C	1999
				DALHART MUNICIPAL WATER SYSTEM	G0560001F	21- TRINIDAD/A MARILLO ST	BTEX, MTBE, BENZENES, BUTANES, PENTANES, PROPANES		6C	2000
DALLAS										
	TCEQ	RMD	CORRECTIVE ACTION	AVIALL SERVICES INC	30430	6114 FOREST PARK RD DALLAS 75235	JET FUEL, TCE, HALOCARBONS	0	6D	2002
			VCP	MARC CORPORATION	1580	920 PROFIT DRIVE, GARLAND	METALS, TPH		6C	2003
				PYRAMID CLEANER S	1559	3220 GUS THOMASSON ROAD, MESQUITE	VOCS		6C	2003
				CITY OF DALLAS FIRE STATION NO. 34	1139	7604 LAKE JUNE ROAD, DALLAS	LEAD, BTEX	0	6C	2002
				CRASH RESCUE EQUIPMENT (3.4 ACRE TRACT)	1304	11122 MORRISON LANE, DALLAS	VOCS, METALS	0	6C	2002
				EXIDE CORPORATION VCP NO. 322	1496	2040 MOTOR STREET, DALLAS	VOCS, METALS		6C	2003
				HAMPTON COURT BUILDING	972	4311 OAK LAWN AVENUE, DALLAS	CHLORINATED SOLVENTS	0	6C	2002
				LONE STAR CLEANERS PRESTON FOREST VILLAGE	1280	11661 PRESTON ROAD, DALLAS	VOCS, CHLORINATED SOLVENTS	0	6C	2002
				R F MONOLITHICS	1341	4441-4445 SIGMA ROAD	VOCS, METALS, CHLORINATED SOLVENTS	0	6C	2002
				RICHWOOD SHOPPING CENTER	917	2000 - 2171 BUCKINGHAM ROAD, RICHARDSON	CHLORINATED SOLVENTS	0	6C	2002
				RODGER MEIER CADILLAC	1187	4707 LBJ FREEWAY, FARMERS BRANCH	PETROLEUM HYDROCARBONS	0	6D	2002
				MONTFORT ELEGANT CLEANERS	1684	13235 MONTFORT DRIVE, DALLAS	CHLORINATED SOLVENTS		6C	2004
				NORTHPARK EAST BUILDING 1	1600	8950 NORTH CENTRAL EXPRESSWAY, DALLAS	TPH		6C	2004
				PARK FOREST SHOPPING CENTER	608	3701 - 3878 FOREST LANE, DALLAS	CHLORINATED SOLVENTS		6D	2004
				SNAZZY DRY CLEANERS	1472	1228 WEST MAIN STREET, SUITE 238, LEWISVILLE	CHLORINATED SOLVENTS		6D	2004
			VC/BSA	2306 MOTOR STREET	G071	2306 MOTOR STREET, DALLAS	VOCS, METALS, CHLORINATED SOLVENTS		6C	2004
				VICTORY NORTH RESIDENTIAL PROPERTY	1431	NORTH OF WICHITA/HARRY HINES/IH-35, DALLAS	VOCS, METALS, TPH, PAH	0	6C	2002
	TNRCC									
		ENF/WST		GNB INC - FARMERS BRANCH	31697	1880 VALLEY VIEW RD., FARMER'S BRANCH	CONTAMINATION NOT FOUND	4B	6C	1997
		MSW		BFI/HUTCHINS: SEVERAL MONITORING WELLS.	MSW01236A	0.8 MI. SE OF I-20, 1.5 MI. NE OF I-45 ON CLEVELAND RD., DALLAS, TX.	TCE, VINYL CHLORIDE, PCE, AND BENZENE.	2B	6C	1995
		RMD	VCP	1280 AND 1300 GREENVILLE AVENUE	216	COLLINS ROAD AND GREENVILLE AVE., RICHARDSON	SOLVENTS	0	6C	1997
				FORMER ROACH PAINT FACILITY	175	NW CORNER OF FIELD AND WOODALL ROGERS FR, DALLAS	VOCS, SVOCS, METALS	1	6C	1997
				VACANT MAX STORE	438	11455 GARLAND ROAD, DALLAS	HYDROCARBON	0	6C	1997
				16-STORY OFFICE BUILDING/ GARAGE-ELM BUILDING	786	1505 ELM STREET, DALLAS	SOLVENTS	0	6C	1999
				AUTOHAUS PROPERTY	496	14185 NORTH DALLAS PARKWAY, FARMERS BRANCH	TPH, METALS	0	6C	1999
				DALLAS GAS AND FUEL COMPANY	165	NWC OF ROSS AND RECORD STREET, DALLAS	VOCS	0	6C	1999
				DALLAS STEAM ELECTRIC STATION	163	2727 FLYNN STREET, DALLAS	TPH, SVOCS	0	6C	1999
				J. Y. TAYLOR MANUFACTURING	884	101 WEST AVENUE D, GARLAND	SOLVENTS	0	6C	1999
				MIDWAY PLAZA	562	12801 MIDWAY ROAD, DALLAS	SOLVENTS	0	6C	1999

TABLE 5 (APPENDIX 10)
HISTORIC GROUNDWATER CONTAMINATION CASE DESCRIPTION BY COUNTY
ALL AGENCIES, 1994-2004

COUNTY	AGENCY	DIVISION	SECTION	FILE NAME	FILE NUMBER	LOCATION	CONTAMINATION DESCRIPTION	ENFORCEMENT STATUS		YEAR DELETED
DALLAS										
	TNRCC	RMD		TURTLE CREEK SITE	510	SWC LEMMON AVE AND CARLISLE STREET, DALLAS	VOCS, TPH, METALS	0	6C	1999
				TXU TERMINATION PROPERTY	1084	WEST OF WICHITA AND ALAMO STREETS, DALLAS	TPH, PAHS	0	6C	1999
				UP SOUTH PROPERTY	743	NORTH OF CONTINENTAL AND EAST OF HOUSTON, DALLAS	PETROLEUM HYDROCARBONS	0	6C	1999
				VISTA FIBERS PROPERTY - DALLAS	938	2722 ALAMO STREET, DALLAS	TPH, METALS, PAH	0	6C	1999
DALLAS										
	TNRCC	RMD	CORRECTIVE ACTION	DAL- CHROME COMPANY INC	65246	3044 MORRELL ST DALLAS 75216	NICKEL, CHROMIUM	0	6D	2001
				GNB INC - FARMERS BRANCH	31697	1880 VALLEY VIEW RD., FARMER'S BRANCH	CONTAMINATION NOT FOUND	4B	6C	1998
			VCP	RATHON (DIVERSEY CHEM CO. - DUBOIS)	30602	CENTRAL FREEWAY @ RIVER OAKS, DALLAS	VOC	C3	6C	2000
				16-STORY OFFICE BUILDING/G ARAGE-ELM BUILDING	786	1505 ELM STREET, DALLAS	SOLVENTS	0	6C	1998
				AUTOHAUS PROPERTY	496	14185 NORTH DALLAS PARKWAY, FARMERS BRANCH	TPH, METALS	0	6C	1998
				DALLAS GAS AND FUEL COMPANY	165	NW CORNER OF ROSS AND RECORD STREET, DALLAS	VOCS	0	6C	1998
				J. Y. TAYLOR MANUFACTURING	884	101 WEST AVENUE D, GARLAND	SOLVENTS	0	6C	1998
				VACANT MAX STORE	438	11455 GARLAND ROAD, DALLAS	HYDROCARBON	0	6C	1998
				18.466 ACRE TRACT OF LAND (CENTENNIA L PLAZA)	454	NEC OF IH- 35 AND WEST NW HIGHWAY, DALLAS	METALS/ CHLORINATED SOLVENT/TPH	0	6D	2000
				23.64 ACRE TRACT OF LAND/SHILOH @ BELT LINE	475	NWC SHILOH ROAD & BELT LINE ROAD, GARLAND	BTEX, SOLVENTS, METALS	0	6C	2000
				7777 HINES PLACE	1331	7777 HINES PLACE	VOCS		6C	
				AIRCONDEX	380	2674 FREEWOOD, DALLAS	METALS	0	6C	2001
				ALCATEL USA SOURCING LP	1215	1220 AND 1225 ALMA ROAD, RICHARDSON	VOCS	0	6C	2001
				BELL HELICOPTER TEXTRON INC., PLANT 5	180	1700 NORTH HIGHWAY 360, GRAND PRAIRIE	CHLORINATED SOLVENTS	0	6C	2000
				BROOMFIELD NORTH PROPERTY	739	SCW OLIN WELLBORN AND ALAMO, DALLAS	PETROLEUM HYDROCARBONS	0	6C	2000
				CAMELOT SHOPPING CENTER	1158	580 WEST ARAPAHO ROAD, RICHARDSON	CHLORINATED SOLVENTS	0	6D	2000
				CHEVRON TRACT/ANA PROPERTIES	1027	SWC KNOX STREET AND CENTRAL EXPRESSWAY, DALLAS	TPH, BTEX, CHLORINATED SOLVENTS		6C	
				CLYDE LANE PROPERTY	530	CLYDE LANE @ MCKINNEY AVE AND OAK GROVE, DALLAS	ORGANICS, METALS		6C	
				DEEP ELLUM PROJECT	1220	INDIANA STREET AND MALCOLM X BOULEVAR D, DALLAS	PETROLEUM HYDROCARBONS, METALS	0	6C	2001
				DOVER ELEVATOR COMPANY	455	7017 CARPENTER FREEWAY, DALLAS	TPH, VOCS	0	6D	2001
				EXIDE CORPORATION	322	2040 MOTOR STREET, DALLAS	METALS, TPH		6C	
				FORMER GENERAL PORTLAND CEMENT - 58.8 ACRES	1260	3333 FORT WORTH AVENUE, DALLAS	LEAD		6C	
				G. H. HENSLEY LANDFILL	502	2108 JOE FIELD ROAD, DALLAS	METALS, METHANE	0	6D	2000
				HEATH COMPANY - 4703 BENGAL STREET	1175	4703 BENGAL STREET, DALLAS	METALS		6C	
				HERTZ EQUIPMENT RENTAL	1495	11010 HARRY HINES BOULEVAR D, DALLAS	CHLORINATED SOLVENTS		6C	
				HITACHI U1 FACILITY	1106	1505 WALNUT HILL LANE, IRVING	VOCS, PETROLEUM HYDROCARBONS, LEAD	0	6C	2000
				JOHN EAGLE LINCOLN MERCURY DEALERSHIP	410	6102, 6110, 6116, 6120 LEMMON AVENUE, DALLAS	TPH, VOC, METALS	0	6C	2000
				LAKE HIGHLANDS SHOPPING CENTER	1088	9661 AUDELIA ROAD, DALLAS	CHLORINATED SOLVENTS	0	6C	2001
				LAKELAND CLEANERS	1192	2602 LAKELAND DRIVE, DALLAS	CHLORINATED SOLVENTS		6C	
				LAWS STREET LOTS (2201 - 2225)	1036	2201, 2213, 2217, 2221, - LAWS STREET, DALLAS	VOCS, SVOCS, METALS	0	6C	2000
				MARC CORPORATION	1580	920 PROFIT DRIVE, GARLAND	METALS, TPH		6C	

TABLE 5 (APPENDIX 10)
HISTORIC GROUNDWATER CONTAMINATION CASE DESCRIPTION BY COUNTY
ALL AGENCIES, 1994-2004

COUNTY	AGENCY	DIVISION	SECTION	FILE NAME	FILE NUMBER	LOCATION	CONTAMINATION DESCRIPTION	ENFORCEMENT STATUS		YEAR DELETED
DALLAS				MDJ BRYAN STREET BUILDINGS	1191	3015/3029 BRYAN STREET, DALLAS	PETROLEUM HYDROCARBONS, PESTICIDES, PCE		6E	
	TNRCC	RMD								
				PAVILLION II SHOPPING CENTER	751	7512 - 7632 CAMPBELL ROAD, DALLAS	CHLORINATED SOLVENTS/PETROLEUM HYDROCARBONS	0	6D	2000
				PAVILLION III SHOPPING CENTER	753	NWC CAMPBELL ROAD AND COIT ROAD, DALLAS	CHLORINATED SOLVENTS, TPH	0	6C	2000
				PLAZA RIOS SHOPPING CENTER	377	8602-8698 SKILLMAN STREET, DALLAS	CHLORINATED SOLVENTS	0	6C	2000
				PRESTONWOOD VILLAGE II/SPECIALTY CLEANERS	420	15203 KNOLL TRAIL DRIVE, DALLAS	CHLORINATED SOLVENTS	0	6C	2000
			VCP	PYRAMID CLEANERS	1559	3220 GUS THOMASSON ROAD, MESQUITE	VOCS		6C	
				SIGMOND PROPERTY	692	NWC SUMMER STREET AND BROOM STREET, DALLAS	TPH, METALS	0	6C	2000
				STANDARD MANUFACTURING, INC.	1118	4012 WEST ILLINOIS AVENUE, DALLAS	LEAD, TPH, VOCS	0	6C	2000
				THREE TRACTS - FLORA, LEONARD AND ROSS	147	SEC FLORA & LEONARD/23 01-2318 ROSS, DALLAS	VOCS, SVOCS, METALS, TPH	0	6D	2000
				VACANT TRACT IN ROWLETT, TEXAS	426	HIGHWAY 66/0.5 MI. EAST OF LIBERTY GROVE, ROWLETT	BTEX		6C	
				VALUE $1.25 CLEANERS (RICHLAND VILLAGE)	729	1320 EAST BELT LINE ROAD, RICHARDSON	VOCS		6C	
				VIRGINIA KMP CORPORATION	189	4100 PLATINUM WAY, DALLAS	TPH, VOCS, SVOCS, METALS, PCBS	0	6C	2000
				WALT-BELT CLEANERS	1195	4070 NORTH BELT LINE ROAD, SUITE 154, IRVING	CHLORINATED SOLVENTS		6C	
				WICHITA STREET REMNANT PROPERTY	1263	ADJACENT TO TU NORTH A PROPERTY, DALLAS	TPH	0	6C	2001
				WILLIAMSON PROPERTY	1034	INTERSECTION RIVER AND GRIFFIN STREETS, DALLAS	PAHS, METALS	0	6C	2000
				WOODLAKE VILLAGE SHOPPING CENTER	836	3065 NORTH JOSEY LANE, CARROLLTON	SOLVENTS	0	6D	2001
			VC/BSA	PROPOSED FIRE STATION NO. 3	G052	NEC HUTTON DRIVE AND VALLEY VIEW LANE, FARMERS BRANCH	VOCS, METALS, CHLORINATED SOLVENTS		6DE	
			VC/IOP	STEMMONS 5 WAREHOUSE	60	10601 - 10649 KING WILLIAM DRIVE, DALLAS	BENZENE	0	6D	2000
				TRUSSWAY - DALLAS	80	10545 DORIC STREET, DALLAS	VOCS	0	6D	2000
				VALLEY VIEW TECH CENTER II	49	NEC VALLEY BRANCH AND SPRINGLAKE ROAD, FARMERS BRANCH	PETROLEUM	0	6D	2000
		WSD	PDW	D BAR B MOBILE HOME RANCH	G0570082A	1-SOUTH SIDE OF MHP	TETRACHLOROETHENE		6C	2000
DAWSON										
	RCT	OIL & GAS	8A	JOHN WRIGHT (REOPENED MELVIN SMITH COMPLAINT)	8A-3078,8A-1336	6 MILES SE OF O'DONNELL	CHLORIDES	1C	6C	1995
DEAF SMITH										
	TCEQ	WSD/PDW	PDW	DEAF SMITH COUNTY FWSD 1	G0590002A	1 2 BLOCKS E OF GRD STO	ATRAZINE	2D	6C	2002
	TNRCC									
		WSD	PDW	HEREFORD MUNICIPAL WATER SUPPLY	590001		1,2- DICHLOROETHANE, ATRAZINE, BTEX, BUTANE, CYCLOHEXANE , METHYL CYCLOPENTANE , METHYL PENTANES		6E	1999
				HEREFORD MUNICIPAL WATER SUPPLY	G0590001AN	37- VETERANS PARK	1,2- DICHLOROETHANE, ATRAZINE, BTEX, BUTANE, CYCLOHEXANE , METHYL CYCLOPENTANE , METHYL PENTANES		6C	2000
				HEREFORD MUNICIPAL WATER SUPPLY	G0590001AR	41-CAUSEY & AUSTIN	1,2- DICHLOROETHANE, ATRAZINE, BTEX, BUTANE, CYCLOHEXANE , METHYL CYCLOPENTANE , METHYL PENTANES		6C	2000

TABLE 5 (APPENDIX 10)
HISTORIC GROUNDWATER CONTAMINATION CASE DESCRIPTION BY COUNTY
ALL AGENCIES, 1994-2004

COUNTY	AGENCY	DIVISION	SECTION	FILE NAME	FILE NUMBER	LOCATION	CONTAMINATION DESCRIPTION	ENFORCEMENT STATUS		YEAR DELETED
DEAF SMITH										
	TNRCC	WSD		HEREFORD MUNICIPAL WATER SUPPLY	590001	WELL 3 (G0590001B) - SE OF MCKINLEY AVE. AND NEW YORK AVE.	BTEX, 1,2- DICHLOROETHANE, METHYL CYCLOHEXANE , METHYL PENTANES, BUTANE, METHYL CYCLOPENTANE ET.AL.	2D	6E	1998
DENTON										
	TCEQ	RMD	CORRECTIVE ACTION	GNB TECHNOLOGIES INC	30516	7471 S 5TH ST FRISCO 75034	LEAD, CADMIUM, PH	3A	6E	2002
			VCP	SACK N SAVE	473	1500 IH 35E @ AVENUE C, DENTON	TPH, BTEX, METALS	0	6C	2002
				TEXAS NEW MEXICO POWER COMPANY	668	792 EAST MAIN STREET, LEWISVILLE	TPH, VOCS, SVOCS, PHENOLS		6C	2004
	TNRCC	RMD	VCP	HENRIETTA CREEK ROAD SITE	519	5800-5900 BLOCK OF HENRIETTA CREEK ROAD,ROANOKE	VOCS	0	6C	2000
				THE DENTON- RECORD CHRONICLE	1286	314 EAST HICKORY STREET, DENTON	VOCS, SVOCS, CHLORINATED SOLVENTS	0	6C	2001
				VALLEY SQUARE SHOPPING CENTER	803	724 WEST MAIN STREET, LEWISVILLE	CHLORINATED SOLVENTS		6C	
			VC/BSA	FREEDOM OIL PROPERTY	G045	NWC HENRIETTA CREEK RD AND HIGHWAY 377, ROANOKE	TPH, PCBS		6C	
			VC/IOP	WILLOW RIDGE APARTMENTS	112	797 SOUTH OLD ORCHARD, LEWISVILLE	CHLORINATED SOLVENTS, MTBE	0	6D	2000
		WPD	MSW	CAMELOT LANDFILL (CITY OF FARMERS BRANCH)	MSW01312A	0.8 MI S OF SH 121, N OF ELM FORK TRINITY RIVER, 1.5 MI W OF FM 2281, HEBRON	MW-10: VOCS (CIS- 1,2- DICHLOROE THYLENE; TRICHLOROETHYLENE ; VINYL CHLORIDE)	2A	6C	1999
DEWITT										
	RCT	OIL & GAS	2	PG & E GAS TRANSMISSION	OCP# 1612	ARMSTRONG GAS PLANT	HYDROCARBONS	0	6C	2003
EASTLAND										
	RCT	OIL & GAS	7B	SCURLOCK PERMIAN		1.5 MILES NORTHWEST OF GORMAN	CRUDE OIL	2	6C	1998
			7B	SCURLOCK PERMIAN PIPELINE CORP.	7B-4494	1.5 MILES NW OF GORMAN	CRUDE OIL	1C	6C	1996
			7B	UNIDENTIFIED	7B-7595	1 MILE EAST OF NIMROD	SW IN WATER WELL	2	6C	2004
	TNRCC									
		WSD	PDW	CITY OF RISING STAR	G0670005?	? OF 9 WELLS	PROMETON	2C	6C	2001
			PDW	RISING STAR ISD	G0670029A	1-HIGH SCHOOL	PROMETON	2C	6C	2001
ECTOR										
	RCT	OIL & GAS	8	TEXACO EXPL & PROD.	OCP# 1802	MCKNIGHT	PSH ON GROUNDWATER	1C	6C	2003
	TCEQ									
		WSD	PDW	CANYON DAM MOBILE HOME PARK	G0680051?	EP001 WITH 2 WELLS	BROMACIL	2D	6C	2002
				NORTHGATE MOBILE HOME PARK 1	G0680013?	MULTIPLE WELL LOCATIONS	PROMETON	2D	6C	2003
				NORTHGATE MOBILE HOME PARK 1	G0680013A	1-EAST OF OFFICE	PROMETON	Z	6C	2002
				NORTHGATE MOBILE HOME PARK 1	G0680013D	4-CENTER OF PARK	PROMETON	2D	6C	2002
		RMD	CORRECTIVE ACTION	BJ SERVICES COMPANY USA	32316	2505 W 2ND ST ODESSA 79763	TPH,BTEX	2B	6D	2004
		WSD	PDW	WILLIAMS TRAILER COURT	G0680126A	1-BHND (WEST) OF OFFICE	1,2-DICHLOROETHANE	2D	6C	2004
				WILLIAMS TRAILER COURT	G0680126B	2-WEST OF WELL 1	1,2-DICHLOROETHANE	2D	6C	2004
	TNRCC									
		RMD	CORRECTIVE ACTION	MONARCH ROD SERVICE	39986	153 MOSS AVENUE, ODESSA	NAPHTHA, LEAD	3	6C	2000
		WSD	PDW	CENTRIFLO PUMP & MACHINE CO	G0680202A	1 SOUTHWEST OF SHOP	BROMACIL, PROMETON	X	6D	
				CENTRIFLO PUMP & MACHINE COMPANY	680202		1,1- DICHLOROETHENE , 1,1-DICHLOROETHANE		6C	1999

TABLE 5 (APPENDIX 10)
HISTORIC GROUNDWATER CONTAMINATION CASE DESCRIPTION BY COUNTY
ALL AGENCIES, 1994-2004

COUNTY	AGENCY	DIVISION	SECTION	FILE NAME	FILE NUMBER	LOCATION	CONTAMINATION DESCRIPTION	ENFORCEMENT STATUS		YEAR DELETED
ECTOR										
	TNRCC	WSD	PDW	CENTRIFLO PUMP & MACHINE COMPANY	G0680202A	1 SOUTHWEST OF SHOP	1,1- DICHLOROETHENE , 1,1-DICHLOROETHANE	X	6D	
				HUBER GARDENS ESTATES	G0680163B	2-WEST OF PARK	BROMACIL	Z	6C	
				NORTHGATE MOBILE HOME PARK 1	G0680013D	4-CENTER OF PARK	PROMETON	Z	6C	
				NORTHGATE MOBILE HOME PARK NO 1	680013	ODESSA	TETRACHLOROETHENE		6C	1999
				CENTRIFLO PUMP & MACHINE COMPANY	G0680202A	1 SOUTHWEST OF SHOP	1,1- DICHLOROETHENE , 1,1-DICHLOROETHANE		6C	2000
				NORTHGATE MOBILE HOME PARK NO 1	G0680013A	1-EAST OF OFFICE	TETRACHLOROETHENE		6C	2000
				NORTHGATE MOBILE HOME PARK NO 1	G0680013B	2- NORTHWEST OF PARK	TETRACHLOROETHENE		6C	2000
				CENTRIFLO PUMP & MACHINE CO	G0680202A	1 SOUTHWEST OF SHOP	BROMACIL, PROMETON	2C	6C	2001
				HUBER GARDENS ESTATES	G0680163B	2-WEST OF PARK	BROMACIL	2D	6C	2001
				NORTHGATE MOBILE HOME PARK NO 1	G0680013B	2- NORTHWEST OF PARK	TETRACHLOROETHENE	Z	6C	2001
EDWARDS										
	RCT	OIL & GAS	1	SUTTON WARDLAW WATER WELL	1-04-2998	22 MILES WNW OF ROCKSPRINGS	CRUDE OIL	1C	6C	2004
EL PASO										
	TCEQ	RMD	CORRECTIVE ACTION	FORT BLISS	63003	FORT BLISS EL PASO 79916	VOC'S	3A	6D, 6E	2002
		WSD	PDW	EL PASO WATER UTILITIES PUBLIC SER	G0710002?	Entry Point 007 with 2 wells	PERCHLORATE	Z	6C	2003
				EL PASO WATER UTILITIES PUBLIC SER	S0710002A	1-SURFACE	PERCHLORATE	2D	6C	2003
				EL PASO WATER UTILITIES PUBLIC SER	G0710002N	405- AMECA/PAR RA	CIS-1,2- DICHLOROETHENE TETRACHLOROETHENE, TRICHLOROETHENE	2C	6C	2002
	TNRCC									
		RMD	CORRECTIVE ACTION	SOUTHWEST ERN BELL TELEPHONE CO	52114	100 SUNSET DR EL PASO	BENZENE, TPH, TCE	2A	6C	2000
ELLIS										
	TNRCC	RMD	VCP	LARKIN PRODUCTS INDUSTRIAL TRACTS	156	BUSINESS HIGHWAY 287 EAST, WAXAHACHIE	SOLVENTS	0	6C	1997
FAYETTE										
	TNRCC	RMD	VC/VCP	TUBOSCOPE SCHULENBURG SITE	558	HIGH HILL ROAD, SCHULENBURG	METALS, VOC	0	6C	2000
FORT BEND										
	TNRCC	RMD	VC/IOP	KIRKWOOD TECH CENTRE	70	12705 SOUTH KIRKWOOD, STAFFORD	TPH, VOCS	0	6C	1999
			VC/VCP	FOUNTAINS PROPERTY	584	EXECUTIVE DRIVE, STAFFORD	CHLORINATED SOLVENTS	0	6C	2000
FREESTONE										
	TNRCC	RMD	SSDAT	D & D CENTRAL TEXAS CONSTRUCT ION CO.	FILED BY SITE NAME	ROUTE 1, TEAGUE	PCB'S	6C	6C	2000
GALVESTON										
	TCEQ	RMD	VC/VCP	EDGEWOOD RETIREMENT COMMUNITY	416	2228 SEAWALL BOULEVARD, GALVESTON	SVOC, METALS	0	6DE	2002
				FALSTAFF BREWING COMPANY	337	33RD STREET AND CHURCH STREET, GALVESTON	PCB, TPH, METALS	0	6C	2002
	TNRCC									
		PCD		LEAGUE CITY SPECIALTY SHOPPING CENTER	122	101-199 GULF FREEWAY SOUTH, LEAGUE CITY	VOC, TPH	0	6C	1995
		RMD	CORRECTIVE ACTION	TINSE CHEMICAL CO	38465	1145 DOCK RD TEXAS CITY	METALS	1B	6D	1999

TABLE 5 (APPENDIX 10)
HISTORIC GROUNDWATER CONTAMINATION CASE DESCRIPTION BY COUNTY
ALL AGENCIES, 1994-2004

COUNTY	AGENCY	DIVISION	SECTION	FILE NAME	FILE NUMBER	LOCATION	CONTAMINATION DESCRIPTION	ENFORCEMENT STATUS		YEAR DELETED
GALVESTON										
	TNRCC	RMD	VC/VCP	CHEVRON BULK PLANT #60165535	509	1802 WATER STREET, GALVESTON	HYDROCARBONS	0	6C	1999
			CORRECTIVE ACTION	TINSE CHEMICAL COMPANY - TEXAS CITY (OR DOCK ROAD)	38465	1145 DOCK ROAD, TEXAS CITY, TEXAS	METALS	1B	6D	1998
			VCP	LEAGUE CITY SPECIALTY SHOPPING CENTER	122	101-199 GULF FREEWAY SOUTH, LEAGUE CITY	VOCS, TPH	0	6C	1998
				AMOCO CHEMICAL COMPANY	220	2800 FM 519 EAST, TEXAS CITY	METALS	0	6D	2000
				DIAMOND SHAMROCK NO. 199	856	6302 STEWART STREET, GALVESTON	TPH	0	6D	2000
				EDGEWOOD RETIREMENT COMMUNITY	416	2228 SEAWALL BOULEVARD, GALVESTON	SVOC,META LS		6D	
				HOME DEPOT TRACT - GALVESTON	1434	NEC IH-45 AND 65TH STREET, GALVESTON	VOCS, SVOCS, METALS, TPH, METHANE		6C	
				VACANT LAND - KEMAH TOWNSITE, LOTS 5 AND 6	995	101 FIRST STREET, KEMAH	METALS, PAHS		6C	
GARZA										
	RCT	OIL & GAS	8A	EOTT ENERGY PIPELINE, LP		GARZA STATION PL SPILL SITE	CRUDE OIL IN GW	0	6C	2001
			8A	MAYNARD OIL COMPANY		SLAUGHTER "H"	BTEX IN GW	0	6C	2001
GONZALEZ										
	RCT	OIL & GAS	1	KOCH PIPELINE	OCP# 1503	WICKIE GONZALEZ LEASE	BTEX	0	6C	2003
GRAY										
	TNRCC	WSD	PDW	I-R-I INTERNATIONAL	G0900012A	5-1/2 MILE NW OF OFFICE	TETRACHLOROETHENE		6C	2000
	RCT									
		OIL & GAS	10	EQUILON PIPELINE CO. (LEFORS STATION)	OCP# 1881	5 MILES EAST OF LEFORS	BTEX	0	6C	2004
GREGG										
	RCT	OIL & GAS	6	SCURLOCK PERMIAN PIPELINE		IN LONGVIEW	CRUDE OIL	2D	6C	1994
	TNRCC									
		IHW	PERMITS	GARLAND CREOSOTING	32915	GARLAND ROAD NEAR SH 149, LONGVIEW	CREOSOTE, CONSTITUENTS	2D	6C	1997
		MSW		CITY OF LONGVIEW/ CHEROKEE LANDFILL: MW-1.	MSW00742	0.5 MI. SW OF FM 1845, 0.5 MI. SE OF FM 2087, LONGVIEW, TX.	TDS, CL, AND TOC.	2A	6C	1995
		MSW		CITY OF LONGVIEW/ FM 1845 LANDFILL: MW-2 AND MW-3	MSW00267	1.0 MI. S-SE OF THE INTERSECTION OF FM 1845/2206 AND CHEROKEE ST., LONGVIEW, TX.	TOC AND COD.	2A	6C	1995
		MSW		JOHN L. HARDIN: MW-1 AND 2.	MSW01527	1.3 MI. W OF FM 1845 AND 1.0 MI. NW OF US 259, LONGVIEW, TX.	TOC.	2B	6C	1997
		RMD	CORRECTIVE ACTION	GARLAND CREOSOTING	32915	GARLAND ROAD NEAR SH 149, LONGVIEW	CREOSOTE CONSTITUENTS	5	6C	1997
			VC/VCP	BOWEN TOOLS FACILITY - KILGORE	698	280 HWY 135 NORTH, KILGORE	TPH		6C	
		WSD	PDW	E J WATER COMPANY	920023		BENZENE		6C	1999
				E J WATER COMPANY	G0920023D	4-OLD OIL CNTR AREA	BENZENE		6C	2000
GUADALUPE										
	TNRCC	RMD	VC/VCP	XERXES CORPORATION	1206	2001 PROFORM ROAD, SEGUIN	ACETONE		6C	
HALE										
	TCEQ	WSD	PDW	EBELING WSC	G0950064A	1-7000 W 13TH	TETRACHLOROETHENE	2D	6C	2002
				CITY OF EDMONSON	G0950015?	EP001 WITH 2 WELLS	BROMACIL	2D	6C	2004
				PLAINVIEW MUNICIPAL WATER SYSTEM	G0950004Q	20-1910 E 5TH ST	CARBON TETRACHLORIDE	2D	6C	2004
	TNRCC									
		WSD	PDW	PIONEER HI BRED INTERNATIONAL	G0950057B	B-FRONT OF WAREHOUSE	ATRAZINE	Z	6C	
				PLAINVIEW MUNICIPAL WATER SYSTEM	950004	WELL #9 (G0950004E) - 2300 KOKOMO, PLAINVIEW	1,2- DICHLOROETHANE, ATRAZINE, BROMACIL, BTEX, PROPAZINE, TRIAZINES		6C	1999

TABLE 5 (APPENDIX 10)
HISTORIC GROUNDWATER CONTAMINATION CASE DESCRIPTION BY COUNTY
ALL AGENCIES, 1994-2004

COUNTY	AGENCY	DIVISION	SECTION	FILE NAME	FILE NUMBER	LOCATION	CONTAMINATION DESCRIPTION	ENFORCEMENT STATUS		YEAR DELETED
HALE										
	TNRCC	WSD		PLAINVIEW MUNICIPAL WATER SYSTEM	G0950004K	15-7TH & ELM ST	1,2- DICHLOROETHANE, ATRAZINE, BROMACIL, BTEX, PROPAZINE, TRIAZINES		6C	2000
				PLAINVIEW MUNICIPAL WATER SYSTEM	G0950004L	16-SW 3RD & COLUMBIA ST	1,2- DICHLOROETHANE, ATRAZINE, BROMACIL, BTEX, PROPAZINE, TRIAZINES		6C	2000
				PIONEER HI BRED INTERNATIONAL	G0950057B	B-FRONT OF WAREHOUSE	ATRAZINE	2D	6C	2001
				PLAINVIEW, CITY OF	950004	WELL 9 (G0950004E) - 2300 KOKOMO AT INTERSECTION WITH 23RD ST.	BTEX	2C	6E	1998
HARDIN										
	TNRCC	WPD	MSW	HARDIN COUNTY	MSW01114	3.25 MI SW OF KOUNTZE ON FM 770	P-103: VOCS (CHLOROBENZENE)	2A	6C	1999
HARRIS										
	RCT	OIL & GAS	3	ANDREW GEORGE	03-4537	0.5 MILE SOUTH OF CYPRESS	NATURAL GAS	2	6C	1995
			3	HARRINGTON & TODD COMPLAINT	03-4478	10 MILES NE OF HOUSTON	NACL & TDS	1C	6C	1995
			3	JOHN CURRIER, JR. COMPLAINT	03-4297	IN TOMBALL	CHLORIDES, TDS	1C	6C	1994
	TCEQ									
		RMD	CORRECTIVE ACTION	DIXIE CHEMICAL COMPANY INC	30314	10701 BAY AREA BLVD PASADENA 77507	VOC'S	3B	6C	2002
				METROPOLITAN TRANSIT AUTHORITY	71247	5700 POLK ST HOUSTON 77023	TPH	0A	6D	2002
				RHODIA INC	31019	8615 MANCHESTER RD HOUSTON 77012	FE, NAPTHALENE , CO, NI, ZN	3A	6C	2002
		RMD	VC/VCP	7100 GRAND AVENUE	1489	7100 GRAND BOULEVARD, HOUSTON	VOCS, TPH, PAH	0	6C	2002
			VC/VCP	922 HOLMES ROAD	630	922 HOLMES ROAD, HOUSTON	LEAD	0	6C	2002
				BOWTO, INC.	226	2429 CROCKETT STREET, HOUSTON	TPH, PAH, BTEX, METALS	0	6E	2002
				ENTERPRISE AIR CENTER	478	8850 WEST MONROE ROAD, HOUSTON	TPH, CHLORINATED SOLVENTS	0	6C	2002
				FORMER MONARCH CLEANERS	1117	2815 SOUTH SHEPHERD DRIVE, HOUSTON	SOLVENTS, TPH	0	6C	2002
				HURRICANE STEEL INDUSTRIES	1064	9600 OLD KATY ROAD, HOUSTON	METALS	0	6C	2002
				JJ'S FASTRAC CONVENIENCE STORE	1113	NWC BELTWAY 8 AND TANNER ROAD, HOUSTON	VOCS, METALS	0	6C	2002
				MAT CHEMICALS (ROBIN BOULEVARD DRUMS)	1230	12233 ROBIN BOULEVARD, HOUSTON	TPH	0	6C	2002
				WAREHOUSE/TURBINE CHROME SERVICES	784	15 DRENNAN STREET, HOUSTON	METALS, TPH, SOLVENTS	0	6C	2002
			VC/BS A	TONY MARRON PARK	G068	808 NORTH YORK STREET, HOUSTON	VOCS, SVOCS, METALS, CHLORINATED SOLVENTS , TP		6C	2003
			VC/VCP	6.227 ACRE WARE HOUSE PROPERTY	1334	2410 COMMERCE STREET	TPH		6C	2004
				BENJAMIN MOORE & COMPANY	1596	1300 NATIONAL STREET, HOUSTON	METALS, CHLORINATED SOLVENTS , TPH		6C	2004
				COURTLAND T SQUARE	1450	3300 SMITH STREET, HOUSTON	VOCS, METALS, TPH		6C	2004
				FORMER SHELL PROPERTY	1541	5802 AND 5804 NAVIGATION BOULEVARD, HOUSTON	VOCS, SVOCS, METALS, SOLVENTS , TPH		6C	2004
				LIBERTY YARD	1130	6519 LIBERTY YARD, HOUSTON	TPH, SOLVENTS , MTBE		6E	2004
				PILGRIM CLEANER S - FONDREN	116	11322 FONDREN , HOUSTON	PERC AND OTHER CHLORINATED ORGANICS		6E	2004
				PILGRIM CLEANERS - KUYKEN DAHL	115	15386 KUYKEN DAHL, HOUSTON	PERC AND OTHER CHLORINATED ORGANICS		6E	2004
				PILGRIM CLEANERS - STELLA LINK	117	6723 STELLA LINK, HOUSTON	PCE		6E	2004
			PDW	NORTHWEST HARRIS COUNTY MUD 23	G1011746A	1-WICKSTONE & SABLE	BENZENE, TOLUENE, PROPANES, BUTANES, PENTANES, HEXANES, PENTANOL, HEPTANOL, NONANOL	2C	6C	2004
		WSD	PDW	CITY OF HOUSTON PUBLIC WORKS DEPT	G1010013?	ENTRY POINT 078 WITH 6 WELLS	PERCHLORATE	2D	6C	2003

TABLE 5 (APPENDIX 10)
HISTORIC GROUNDWATER CONTAMINATION CASE DESCRIPTION BY COUNTY
ALL AGENCIES, 1994-2004

COUNTY	AGENCY	DIVISION	SECTION	FILE NAME	FILE NUMBER	LOCATION	CONTAMINATION DESCRIPTION	ENFORCEMENT STATUS		YEAR DELETED
HARRIS										
	TCEQ	WSD	PDW	NORTHWEST HARRIS COUNTY MUD 21	G1011744A	1-TREBORWAY	PROPANES, BUTANES, PENTANES, HEXANES, CYCLOPENTANES, CYCLOHEXANES	2D	6C	2003
				THE MARKET AT MEYER PARK	G1013166A	1-FRONT OF STORE	BENZENE; ETHYLBENZENE; XYLENES; 1,3,5-TRIMETHYLBENZENE; ISOPROPYLBENZENE; PROPANE; BUTANES; PENTANES; HEXANES; PENTENE	Z	6E	2003
				HARRIS COUNTY MUD 16	G1011705A	1-WALTERS & CORNERSTONE	PROPANE, BUTANE, PENTANE	2D	6C	2002
				HARRIS COUNTY MUD 233	G1012498A	16450 NORTHGATE FOREST	BUTANES, HEXANES, PENTANES, PROPANE	2D	6C	2002
				HARRIS COUNTY MUD 58	G1011704A	1-15703 BAMMEL VILLAGE	PROPANE, BUTANE, PENTANES, HEXANES, HEXENE	2D	6C	2002
				HARRIS COUNTY MUD 58	G1011704B	2-15602 KIPPERS LANE	MIXED GASES	2D	6C	2002
				HEATHERLOCH MUD	G1010548B	2-END OF MARBLEGATEATMA	BTEX, PROPANES, BUTANES, PENTANES, HEXANES, HYDROCARBONS	3B	6E	2002
				KLEIN SPRING MONTESSORI SCHOOL	G1013014A	1-18026 STRACK ROAD	PENTANES, CYCLOHEXANES, BUTANES, HYDROCARBONS	2C	6C	2002
				THE MARKET AT MEYER PARK	G1013166A	1-FRONT OF STORE	BENZENE; ETHYLBENZENE; XYLENES; 1,3,5- TRIMETHYLBENZENE ; ISOPROPYLBENZENE; PROPANE; BUTANES; PENTANES; HEXANES; PENTENE	3B	6E	2002
	TNRCC									
		RMD	CORRECTIVE ACTION	INTERCONTINENTAL TERMINALS CO.	30966	1943 BATTLEGROUND, DEER PARK	MTBE	2B	6C	1997
				ROLLINS ENVR. SERVICES	37328	2027 BATTLEGROUND ROAD, DEER PARK	CHLOROBENZENE, TCE, 1,2 DCE	3A	6C	1997
			VCP	SILVER'S PROPERTY	503	BROGDEN AND IH-10, HOUSTON	HYDROCARBONS	0	6C	1997
				TOWN AND COUNTRY SHOPPING CENTER	126	1000 WEST SAM HOUSTON PARKWAY, HOUSTON	METALS	0	6C	1997
			CORRECTIVE ACTION	INTERCONTINENTAL TERMINALS CO	30966	1943 BATTLEGROUND RD DEER PARK 77536	MTBE	2B	6C	1999
			VC/BSA	LATINO LEARNING CENTER	G003	117 EASTWOOD, HOUSTON	TPH, BTEX, METALS	0	6D	1999
				MILBY STREET BUS BARN	G004	MILBY STREET, HOUSTON	TPH, BTEX, SOLVENTS, METALS	0	6D	1999
			VC/VCP	2520 ROBINHOOD STREET	1104	2520 ROBINHOOD STREET, HOUSTON	METALS, VOCS	0	6C	1999
				ACCUFLEET INTERNATIONAL	992	16511 HEDGECROFT DRIVE, SUITES 210 - 230, HOUSTON	CHLORINATED SOLVENTS	0	6C	1999
				OFFICE DEPOT	181	6869 OLD KATY ROAD, HOUSTON	METALS, SVOCS, VOCS	0	6C	1999
				OXFORD APARTMENT S AND SURROUNDING PROPERTY	329	10909 GULF FREEWAY, HOUSTON	HYDROCARBONS	0	6C	1999
				PASADENA CITIZEN	542	102 SOUTH SHAVER, PASADENA	TPH, BTEX	0	6D	1999
				PINE FOREST #23	529	447 WEST 38TH STREET, HOUSTON	TPH	0	6C	1999
				PRUDENTIAL RESOURCE CENTER	642	7026 OLD KATY ROAD, HOUSTON	METALS, CHLORINATED SOLVENTS	0	6C	1999
			CORRECTIVE ACTION	INTERCONTINENTAL TERMINALS CO.	30966	1943 BATTLEGROUND, DEER PARK	MTBE	2B	6C	1998
				MILLENNIUM PETROCHEMICALS INC (FMR QUANTUM)	30049	11603 STRANG RD LAPORTE 77571	METALS	3A,3C	6C	2001
			VC/VCP	1720 FEDERAL ROAD	680	1720 FEDERAL ROAD, GALENA PARK	BTEX, TPH, VOC, METALS	0	6C	1998
				LATINO LEARNING CENTER (WESTHEIMER RIGGING)	G03	, HOUSTON	TPH, BTEX, METALS	0	6C	1998
				MILBY STREET BUS BARN	G04	, HOUSTON	TPH, BTEX, SOLVENTS, METALS	0	6C	1998
				PROPOSED LAMONS GASKET PROPERTY	624	INTERSECTION AIRPORT BLVD/TEWANTIN DRIVE, HOUSTON	VOCS	0	6C	1998
				TOWN AND COUNTRY SHOPPING CENTER	126	1000 WEST SAM HOUSTON PARKWAY, HOUSTON	METALS	0	6C	1998

TABLE 5 (APPENDIX 10)
HISTORIC GROUNDWATER CONTAMINATION CASE DESCRIPTION BY COUNTY
ALL AGENCIES, 1994-2004

COUNTY	AGENCY DIVISION	SECTION	FILE NAME	FILE NUMBER	LOCATION	CONTAMINATION DESCRIPTION	ENFORCEMENT STATUS		YEAR DELETED
HARRIS									
	TNRCC RMD	VC/VCP	219 WEST GRAY PROPERTY	1362	219 WEST GRAY AVENUE	VOCS, METALS, TPH		6C	
			700 MCKEE STREET	902	700 MCKEE STREET, HOUSTON	HYDROCARBONS, METALS, WASTE		6C	
			ATASCOCITA TEXACO	1521	10910 WILL CLAYTON PARKWAY, HUMBLE	VOCS		6C	
			AZTEC MANUFACTURING (HOUSTON)	326	12433 OLD BEAUMONT HIGHWAY, HOUSTON	METAL, SVOCS, VOCS	0	6C	2000
			BLAND CADILLAC PARKING AND FUELING FACILITY	1342	1900 BALDWIN STREET	VOCS, TPH	0	6C	2001
			BLOCK 129/5 HOUSTON CENTER	1358	LABRANCH, MCKINNEY, AUSTIN, WALKER STS	METALS, PCBS	0	6C	2001
			BLOCK 75, WR BAKER SSBB, FOURTH WARD	1261	BLOCK 75, WR BAKER SSBB, HOUSTON	CHLORINATED SOLVENTS		6C	
			BLOCKS 97 AND 129	1213	AUSTIN/MC KINNEY/LAB RANCH/RUSK STREETS, HOUSTON	METALS, PETROLEUM HYDROCARBONS	0	6C	2001
			CAMERON - KATY ROAD FACILITY	221	1000 SILBER ROAD, HOUSTON	VOCS	0	6C	2000
			CULLEN MAINTENANCE FACILITY	628	7440 CULLEN BOULEVARD, HOUSTON	TPH	0	6C	2000
			DOUG'S AUTO SERVICE CENTER	1508	1749 SUNSET BOULEVARD, HOUSTON	VOCS		6C	
			ECHO LANE SHOPPING CENTER	487	9309 - 9363 KATY FREEWAY, HOUSTON	CHLORINATED SOLVENTS	0	6C	2000
			ENTERRA OILFIELD RENTAL FACILITY	570	11315 WEST LITTLE YORK, HOUSTON	METALS, TPH	0	6C	2000
			GAS PATH TECHNOLOGY	662	8301 WEST MONROE, HOUSTON	METALS, VOCS, TPH	0	6C	2000
			HARGEST COLLEGE	1291	2800 MAIN STREET, HOUSTON	VOCS, METALS, PCBS	0	6C	2001
			HI-PORT INCORPORATED	547	409 EAST WALLISVILLE ROAD, HIGHLANDS	TPH, SVOCS, PESTICIDES	0	6C	2000
			HISD FUTURE ELEMENTARY SCHOOL	1244	5927 WALTRIP, HOUSTON	VOCS, TPH	0	6C	2000
			HOUSTON PLANT - II	878	7600 SOUTH SANTA FE, HOUSTON	CHLORINATED SOLVENTS		6C	
			LAFARGE - YORK STREET	1045	501 NORTH YORK STREET, HOUSTON	METALS	0	6C	2001
			LAKESIDE SHOPPING VILLAGE	316	10900 BLOCK OF WESTHEIMER/WILCREST , HOUSTON	CHLORINATED SOLVENTS		6C	
			LSS-LONE STAR - HOUSTON, INC.	559	24131 HARDY, SPRING	TPH, METALS		6C	
			MAT CHEMICALS (ROBIN BOULEVARD DRUMS)	1230	12233 ROBIN BOULEVARD, HOUSTON	TPH	0	6C	2001
			MEMORIAL HEIGHTS APARTMENT S/SURROUNDING LAND	243	201 SOUTH HEIGHTS BOULEVARD, HOUSTON	METALS, VOCS	0	6D	2000
			METRO SHARPTOWN BUS OPERATING FACILITY - 1	130	6890 SOUTHWEST FREEWAY, HOUSTON	TPH, BTEX, LEAD	0	6C	2000
			MID-WEST METALLIC	445	7301 FAIRVIEW ROAD, HOUSTON	TPH, METALS	0	6C	2000
			NORTHSIDE WASTEWATER TREATMENT PLANT	131	100 JAPHET STREET, HOUSTON	TPH, METALS, PCB		6C	
			PARKING FACILITY (POLK, MILAM, TRAVIS)	1148	INTERSECTION POLK, MILAM AND TRAVIS, HOUSTON	BTEX	0	6C	2001
			PENTRON INCORPORATED	281	323 AVENUE J, HOUSTON	PETROLEUM HYDROCARBONS	0	6C	2000
			PILGRIM CLEANERS - CHIMNEY ROCK	61	6701 CHIMNEY ROCK, HOUSTON	PCE		6D	
			PILGRIM CLEANERS - MASON ROAD	113	1775 MASON ROAD, HOUSTON	PERC AND OTHER CHLORINATED ORGANICS		6C	
			PILGRIM CLEANERS - WEST BELLFORT	62	10816 WEST BELLFORT, HOUSTON	PCE		6C	
			SAN JACINTO STREET/BLOCK 95	1282	801/819 SAN JACINTO STREET, HOUSTON	VOCS, TPH, METALS	0	6C	2000
			SHEPHERD LAUNDRY FACILITY	682	2460 LOUISIANA STREET, HOUSTON	HYDROCARBONS	0	6C	2001
			TENNECO TECHNOLOGY CENTER	661	5510 SOUTH RICE AVENUE, HOUSTON	CHLORINATED SOLVENTS	0	6C	2000
			THE RECTORSEAL CORPORATION - PRODUCE ROW	590	2830 PRODUCE ROW, HOUSTON	SOLVENTS	0	6C	2000
			TIME WARNER COMMUNICATIONS	1060	6015 ROYALTON STREET, HOUSTON	TPH, BTEX	0	6C	2000
		VC/BSA	LATINO LEARNING CENTER	G003	117 EASTWOOD, HOUSTON	TPH, BTEX, METALS	0	6D	2000
			MILBY STREET BUS BARN	G004	MILBY STREET, HOUSTON	TPH, BTEX, SOLVENTS, METALS	0	6D	2000
			TONY MARRON PARK	G068	808 NORTH YORK STREET, HOUSTON	VOCS, SVOCS, METALS, CHLORINATED SOLVENTS, TP		6C	
		VC/IOP	LAF WESLAYAN, LTD.	136	3745 WESTHEIMER ROAD, HOUSTON	CHLORINATED SOLVENTS	0	6D	2000

TABLE 5 (APPENDIX 10)
HISTORIC GROUNDWATER CONTAMINATION CASE DESCRIPTION BY COUNTY
ALL AGENCIES, 1994-2004

COUNTY	AGENCY	DIVISION	SECTION	FILE NAME	FILE NUMBER	LOCATION	CONTAMINATION DESCRIPTION	ENFORCEMENT STATUS		YEAR DELETED
HARRIS										
	TNRCC	RMD	VC/VCP	PROPOSED LOWE'S HOME IMPROVEMENT	103	ELLA BOULEVARD AND NORTH LOOP 610 WEST, HOUSTON	TPH, BTEX	0	6D	2000
				THIRD CHURCH OF CHRIST, SCIENTIST	87	5516 ALMEDA ROAD, HOUSTON	BTEX, TPH, VOCS	0	6D	2000
				UNION PACIFIC RAILROAD ROW	92	6715, 6101 EUREKA/7400 WASHINGTON, HOUSTON	CHLORINATED SOLVENTS	0	6D	2000
				WEINGARTEN REALTY INVESTORS	89	4100 - 4100 ALMEDA/1602 EAGLE STREET, HOUSTON	BTEX, TPH	0	6D	2000
		WSD	PDW	FINCH GYMNASTICS	G1012358A	WELL 1- 10903 TOWER OAK	CIS-1,2- DICHLOROETHENE ; TETRACHLOROETHENE	Z	6E	
				FOUNTAINHEAD MUNICIPAL UTIL DIST	G1010435B	2 12706 MIDDLESBROUGH	BENZENE, ETHYLBENZENE , ALKANES, CYCLOHEXANAE, CYCLOPROPANE , PROPANE, XYLENES	Z	6E	
				HARRIS COUNTY MUD 16	G1011705A	1-WALTERS & CORNERSTONE	PROPANE, BUTANE, PENTANE	Z	6C	
				HARRIS COUNTY MUD 233	G1012498A	16450 NORTHGATE FOREST	BUTANES, HEXANES, PENTANES, PROPANE	Z	6C	
				HARRIS COUNTY MUD 44	G1010718A	1-16200 TC JESTER	PROPANE, BUTANE, PENTANES, HEXANES	Z	6C	
				HARRIS COUNTY MUD 58	G1011704A	1-15703 BAMMEL VILLAGE	PROPANE, BUTANE, PENTANES, HEXANES, HEXENE	Z	6C	
				HARRIS COUNTY MUD 58	G1011704B	2-15602 KIPPERS LANE	MIXED GASES	Z	6C	
				HARRIS COUNTY MUD NO. 217	G1011983A	1-2535 SPEARS RD	BENZENE, CYCLOHEXANE , METHYL CYCLOHEXANE , 2- METHYLPROPANE, 2- METHYL BUTANE, BUTANE	Z	6E	
				HCO FACILITY & PROPERTY MGMT	G1010799D	4-2340 ATASSOCITA	BENZENE	Z	6C	
				HCO MUD NO 150	1011250		BENZENE, BROMOMETHANE , BUTANE, CHLOROETHANE , CHLOROMETHANE , ETHYLBENZENE , HEXANES, HEPTANES, ISOBUTANE, METHYLCYCLOHEXANE , PENTANES, PROPANES, TOLUENE, XYLENES		6C	1999
				HCO MUD NO 150	G1011250C	3-11919 LOVELAND PASS	BENZENE, BROMOMETHANE , BUTANE, CHLOROETHANE , CHLOROMETHANE , ETHYLBENZENE , HEXANES, HEPTANES, ISOBUTANE, METHYLCYCLOHEXANE , PENTANES, PROPANES, TOLUENE, XYLENES	Z	6E	
				HCO MUD NO 150	G1011250D	4-12010 ANTOINE DR	BENZENE, BROMOMETHANE , BUTANE, CHLOROETHANE , CHLOROMETHANE , ETHYLBENZENE , HEXANES, HEPTANES, ISOBUTANE, METHYLCYCLOHEXANE , PENTANES, PROPANES, TOLUENE, XYLENES	Z	6E	
				HCO MUD NO 304	1012941		BENZENE, BUTANES, PENTANES, HEXANES, PROPANE		6C	1999
				HCO MUD NO 304	G1012941A	1-12402 HAMILLCREST	BENZENE, BUTANES, PENTANES, HEXANES, PROPANE	Z	6E	
				HEATHERLOCH MUNICIPAL UTIL DIST	G1010548B	2- @DEADEND OF MARBLEGAT	ETHYLBENZENE , TOLUENE, XYLENES, PROPANES, BUTANES, PENTANES, HEXANES, HYDROCARBONS	Z	6C	
				JACINTO CITY CITY OF	1010015		BENZENE		6C	1999
				JACINTO CITY CITY OF	G1010015B	4 10525 LA CROSS	BENZENE	Z	6C	
				KITZWOOD	G1011536A	1-END OF CAMELIA LN	BENZENE, XYLENES, ETHYLBENZENE , CYCLOHEXANE , DICHLOROMETHANE , BROMOMETHANE	X	6E	
				KLEIN SPRING MONTESSORI SCHOOL	G1013014A	1-18026 STRACK ROAD	PENTANES, CYCLOHEXANES , BUTANES, HYDROCARBONS	2C	6C	

TABLE 5 (APPENDIX 10)
HISTORIC GROUNDWATER CONTAMINATION CASE DESCRIPTION BY COUNTY
ALL AGENCIES, 1994-2004

COUNTY	AGENCY DIVISION	SECTION	FILE NAME	FILE NUMBER	LOCATION	CONTAMINATION DESCRIPTION	ENFORCEMENT STATUS		YEAR DELETED
HARRIS									
	TNRCC WSD	PDW	NORTHWEST HARRIS CNTY MUD 23	G1011746A	1- WICKSTONE & SABLE	PROPANES, BUTANES, PENTANES, HEXANES, PENTANOL, HEPTANOL, NONANOL	2C	6C	
			NORTHWEST HCO MUD NO 22	1011745		BENZENE, BTEX, BUTANES, ETHYLBENZENE , HEXANES, PENTANES, PROPANES, XYLENE		6C	1999
			NORTHWEST HCO MUD NO 22	G1011745A	1- NORTHVALE & TORREY	BENZENE, BTEX, BUTANES, ETHYLBENZENE , HEXANES, PENTANES, PROPANES, XYLENE	Z	6E	
			POWDER MILL ESTATES	1012986	TOMBALL	BENZENE, BUTANES, HEXANES, PENTANES, PROPANES, TOLUENE		6C	1999
			POWDER MILL ESTATES	G1012986B	2-15506 BROWN ROAD	BENZENE, BUTANES, HEXANES, PENTANES, PROPANES, TOLUENE	Z	6E	
			SALEM LUTHERAN SCHOOL	1012745	22601 LUTHERAN CHURCH ROAD, TOMBALL	BENZENE, TOLUENE , XYLENE, HEXANES, UNIDENTIFI ED HYDROCARBONS		6C	1999
			SALEM LUTHERAN SCHOOL	G1012745A	1-22607 LUTHER CHURCH RD	BENZENE,TOLUENE , XYLENE, HEXANES, UNIDENTIFI ED HYDROCARBONS	Z	6C	
			SPELL WELL MONTESSORI SCHOOL	G1012670A	1-17502 W STRACK DR	BUTANES, PENTANES, HEXANES, UNIDENTIFI ED	2C	6C	
			THE MARKET AT MEYER PARK	G1013166A	1-FRONT OF STORE	BENZENE; ETHYLBENZENE ; XYLENES; 1,3,5- TRIMETHYLBENZENE ; ISOPROPYLBENZENE; PROPANE; BUTANES; PENTANES; HEXANES; PENTENE	Z	6E	
			THREE LAKES MUD NO 1	1011908		BENZENE, CYCLOHEXANE , METHYL CYCLOHEXANE , METHYL CYCLOPENTANE , PROPANE, 2- METHYL BUTANE		6E	1999
			THREE LAKES MUD NO 1	G1011908A	1	BENZENE, CYCLOHEXANE , METHYL CYCLOHEXANE , METHYL CYCLOPENTANE , PROPANE, 2- METHYL BUTANE	X	6E	
			TRAIL OF THE LAKES M U D	1010617		BENZENE, ETHYLBENZENE, PROPANES BUTANES,H EXANES		6C	1999
			TRAIL OF THE LAKES M U D	G1010617B	2-17314 WOODLAND HILLS	BENZENE,ETHYLBENZENE ,PROPANES, BUTANES,H EXANES	Z	6C	
			TREICHEL WOODS ESTATES	G1012397A	1-MIDDLE OF TREICHEL RD	BENZENE, PROPANE, BUTANES, PENTANES, HEXANES, UNKNOWN	Z	6C	
			WARREN AUTO PARTS	1012935		TRICHLOROETHENE, CIS-1,2-DICHLOROETHENE		6C	1999
			WARREN AUTO PARTS	G1012935A	1-10033 AIRLINE DR	TRICHLOROETHENE, CIS-1,2-DICHLOROETHENE	Z	6C	
			FOUNTAINHEAD MUNICIPAL UTIL DIST	G1010435B	2 12706 MIDDLESBROUGH	BENZENE, ETHYLBENZENE , ALKANES, CYCLOHEXANE, CYCLOPROPANE , PROPANE, XYLENES		6E	2000
			HARRIS COUNTY MUD NO. 217	G1011983A	1-2535 SPEARS RD	BENZENE, CYCLOHEXANE , METHYL CYCLOHEXANE , 2- METHYL PROPANE, 2- METHYL BUTANE, BUTANE		6E	2000
			HCO FACILITY & PROPERTY MGMT	G1010799D	4-2340 ATASSOCITA	BENZENE	2D	6C	2000
			HCO MUD NO 150	G1011250C	3-11919 LOVELAND PASS	BENZENE, BROMOMETHANE , BUTANE, CHLOROETHANE , CHLOROMETHANE , ETHYLBENZENE , HEXANES, HEPTANES, ISOBUTANE, METHYLCYCLOHEXANE , PENTANES, PROPANES, TOLUENE, XYLENES		6E	2000

TABLE 5 (APPENDIX 10)
HISTORIC GROUNDWATER CONTAMINATION CASE DESCRIPTION BY COUNTY
ALL AGENCIES, 1994-2004

COUNTY	AGENCY	DIVISION	SECTION	FILE NAME	FILE NUMBER	LOCATION	CONTAMINATION DESCRIPTION	ENFORCEMENT STATUS		YEAR DELETED
HARRIS										
	TNRCC	WSD	PDW	HCO MUD NO 150	G1011250D	4-12010 ANTOINE DR	BENZENE, BROMOMETHANE , BUTANE, CHLOROETHANE , CHLOROMETHANE , ETHYLBENZENE , HEXANES, HEPTANES, ISOBUTANE, METHYLCYCLOHEXANE , PENTANES, PROPANES, TOLUENE, XYLENES		6E	2000
				HCO MUD NO 304	G1012941A	1-12402 HAMILLCRE ST	BENZENE, BUTANES, PENTANES, HEXANES, PROPANE		6E	2000
				HEATHERLOCH MUNICIPAL UTIL DIST	G1010548B	2- @DEADEND OF MARBLEGAT	ETHYLBENZENE , TOLUENE, XYLENES, PROPANES, BUTANES, PENTANES, HEXANES, HYDROCARBONS	2D	6C	2000
				JACINTO CITY OF	G1010015B	4 10525 LA CROSS	BENZENE		6C	2000
				KITZWOOD	G1011536A	1-END OF CAMELIA LN	BENZENE, XYLENES, ETHYLBENZENE , CYCLOHEXANE , DICHLOROMETHANE , BROMOMETHANE		6E	2000
				NORTHWEST HARRIS CNTY MUD 23	G1011746A	1- WICKSTONE & SABLE	PROPANES, BUTANES, PENTANES, HEXANES, PENTANOL, HEPTANOL, NONANOL	2C	6C	2000
				NORTHWEST HCO MUD NO 22	G1011745A	1- NORTHVALE & TORREY	BENZENE, BTEX, BUTANES, ETHYLBENZENE , HEXANES, PENTANES, PROPANES, XYLENE		6E	2000
				POWDER MILL ESTATES	G1012986B	2-15506 BROWN ROAD	BENZENE, BUTANES, HEXANES, PENTANES, PROPANES, TOLUENE		6E	2000
				SALEM LUTHERAN SCHOOL	G1012745A	1-22607 LUTHER CHURCH RD	BENZENE,TOLUENE , XYLENE, HEXANES, UNIDENTIFI ED HYDROCARBONS		6C	2000
				SPELL WELL MONTESSORI SCHOOL	G1012670A	1-17502 W STRACK DR	BUTANES, PENTANES, HEXANES, UNIDENTIFIED	2C	6C	2000
				THREE LAKES MUD NO 1	G1011908A	1	BENZENE, CYCLOHEXANE , METHYL CYCLOHEXANE , METHYL CYCLOPENTANE , PROPANE, 2- METHYL BUTANE		6E	2000
				TRAIL OF THE LAKES M U D	G1010617B	2-17314 WOODLAND HILLS	BENZENE, ETHYLBENZENE ,PROPANES , BUTANES, HEXANES		6C	2000
				WARREN AUTO PARTS	G1012935A	1-10033 AIRLINE DR	TRICHLOROETHENE, CIS-1,2-DICHLOROETHENE		6C	2000
				FINCH GYMNASTICS	G1012358A	WELL 1- 10903 TOW ER OAK	CIS-1,2- DICHLOROETHENE ; TETRACHLOROETHENE	3B	6E	2001
				HARRIS COUNTY MUD 44	G1010718A	1-16200 TC JESTER	PROPANE, BUTANE, PENTANES, HEXANES	2D	6C	2001
				TREICHEL WOODS ESTATES	G1012397A	1-MIDDLE OF TREICHEL RD	BENZENE, PROPANE, BUTANES, PENTANES, HEXANES, UNKNOWN	2D	6C	2001
HARRISON										
	TCEQ	RMD	CORRECTIVE ACTION	WITCO CHEMICAL CORP	30997	710 BUSSEY RD MARSHALL 75670	ORGANIC CHEMICALS	3A,B	6D	2002
			VC/VCP	MARSHALL POTTERY PLANT	629	1400 LAKE ST, MARSHALL	TPH, SVOCS, VOCS	0	6C	2002
				FORMER GENERAL TIRE	1281	300 EAST MARSHA LL, LONGVIEW	VOCS, TPH		6C	2004
HARRISON, GREGG										
	RCT	OIL & GAS	6	NATURAL GAS PIPELINE	-0-	10 MILES N OF LONGVIEW	CONDENSATE	2	6C	1996
HAYS										
	TCEQ	RMD	VC/VCP	KYLE GASOLINE SERVICE STATION	1569	INTERSECTION IH- 35 AND RM 150, KYLE	VOCS, TPH		6C	2003
	TNRCC	RMD/VC	VC/VCP	KYLE GASOLINE SERVICE STATION	1569	INTERSECTION IH-35 AND RM 150, KYLE	VOCS, TPH		6C	

TABLE 5 (APPENDIX 10)
HISTORIC GROUNDWATER CONTAMINATION CASE DESCRIPTION BY COUNTY
ALL AGENCIES, 1994-2004

COUNTY	AGENCY	DIVISION	SECTION	FILE NAME	FILE NUMBER	LOCATION	CONTAMINATION DESCRIPTION	ENFORCEMENT STATUS		YEAR DELETED
HENDERSON										
	TCEQ	WSD	PDW	WEST CEDAR CREEK MUD	S1070190A	TOOL PLANT 1-4	PERCHLORATE	Z	6C	2003
HIDALGO										
	TCEQ	RMD	CORRECTIVE ACTION	GUARANTY FEDERAL BANK PROPERTY	T0514	1802 N JACKSON RD PHARR	METALS	1B	6C	2002
			VC/VCP	CLARK KNAPP MOTOR COMPANY	1107	801 WEST BUSINESS 83, MCALLEN	TPH, METALS	0	6C	2002
	TNRCC									
		RMD/VC	VC/VCP	ANGLO IRON AND METAL COMPANY - MCALLEN	196	2 SOUTH 21ST STREET, MCALLEN	TPH, TOTAL METALS, PCB	0	6C	2000
				KNAPP- SHERRILLDONNA - TAORMINA SITE	360	307 SOUTH 12TH STREET, DONNA	BETX, TPH, METALS	0	6C	2000
HOCKLEY										
	TCEQ	WSD	PDW	CITY OF LEVELLAND	G1100002B	6-210 AVE G	BENZENE, 1,2-DICHLOROETHANE	2D	6C	2003
				CITY OF ANTON	G1100001G	7-W 9TH & IGOE	TETRACHLOROETHENE	2D	6C	2002
				CITY OF LEVELLAND	G1100002B	6-210 AVE G	BENZENE, 1,2-DICHLOROETHANE, GASES	Z	6C	2004
	TNRCC									
		WSD	PDW	FRIENDS CONVENIENCE STORE #215	1100035		BTEX, METHYL-TERT-BUTYL ETHER		6E	1999
				SUNDOWN CITY OF	1100003	WELL #1 (1100003A), WELL #4 (1100003C), SUNDOWN	1,2- DICHLOROETHANE		6C	1999
				FRIENDS CONVENIENCE STORE #215	G1100035A	1 SW CORNER OF PROPERTY	BTEX, METHYL-TERT-BUTYL ETHER		6D	2000
				SUNDOWN CITY OF	G1100003A	1-PUMP STATION 1	1,2- DICHLOROETHANE		6C	2000
				FRIENDS CONVENIENCE STORE #215	1100035	WELL 1 (G1100035A) - NW CORNER OF US HWY 84 AND TX HWY 597	BTEX, METHYL- TERT-BUTYL ETHER	2D	6E	1998
HOOD										
	TCEQ	WSD	PDW	MESA GRANDE WSC	G1110018B	163 BARCELONA	PROPANE,BUTANE,PENTANE,ISOBUTANE,METHYL-BUTANE&PENTANE	2D	6C	2004
	TNRCC									
		WSD	PDW	LAKE COUNTRY ACRES	G1110059C	2-N SIDE OF PS/YARD	PROPANE, BUTANE, PENTANES, HEXANES, HEXENE	2D	6C	2001
				LAKE COUNTRY ACRES	G1110059D	3-E/SE OF PS & YARD	TOLUENE; PROPANE, BUTANES, PENTANES, HEXANES, PENTENES, HEXENES, UNIDENTIFI ED	2D	6C	2001
HOPKINS										
	TCEQ	RMD/VCBS A	VC/BSA	CANNON CRAFT COMPANY	G011	109 MIDDLE STREET, SULPHUR SPRINGS	VOCS, CHLORINATED SOLVENTS		6C	2004
HOWARD										
	RCT	OIL & GAS	8	AUBREY LANKFORD COMPLAINT	08-3052	6 MILES NW OF LUTHER	NACL	1C	6C	1995
	TNRCC									
		WSD/PDW	PDW	SID RICHARDSON CARBON CO	G1140032?	? OF 11 WELLS	TETRACHLOROETHENE	2C	6C	2001
HUNT										
	TNRCC	RMD	VC/VCP	FINA "GREENVILLE" TERMINAL #1755	452	I-30 AND FM 1903, CADDO MILLS	TPH, VOCS, SVOCS	0	6C	2001
				WALKER MCDONALD MANUFACTURING, INC.	245	7101 INTERSTATE HIGHWAY 30, GREENVILLE	METALS, VOCS	0	6C	2000

TABLE 5 (APPENDIX 10)
HISTORIC GROUNDWATER CONTAMINATION CASE DESCRIPTION BY COUNTY
ALL AGENCIES, 1994-2004

COUNTY	AGENCY	DIVISION	SECTION	FILE NAME	FILE NUMBER	LOCATION	CONTAMINATION DESCRIPTION	ENFORCEMENT STATUS		YEAR DELETED
HUTCHINSON										
	RCT	OIL & GAS	10	RANGER GATHERING CORP. (CANADIAN RIVER SITE)		1 MILE E OF LAKE MEREDITH REC.	NAT. GAS CONDENSATE	2	6C	2002
IRION										
	RCT	OIL & GAS	7C	BP AMOCO PIPELINE COMPANY	7C-7492	10 MILES NORTH OF MERTZON	HYDROCARBON	0	6C	2003
			7C	CONOCO, INC.	OCP# 1166	25 MILES SOUTH OF STERLING CITY	HYDROCARBON	0	6C	2003
			7C	HARLIN	7C-2105	2.4 MILES SE OF MERTZON	HYDROCARBONS/HIGH CHO	1C	6C	2001
JACKSON										
	RCT	OIL & GAS	2	ALCOA		FRANCITAS GAS COMPRESSOR STATION	CONDENSATE	0	6C	2003
			2	LEE HAMONS		2 MILES SW OF GANADO	BRINE (CL, TDS)	1D	6C	1998
JEFFERSON										
	RCT	OIL & GAS	3	B.C. VENTURES		GUINN LEASE NO. 12006	LNAPL (CRUDE OIL)	1B	6C	2003
JIM WELLS										
	TCEQ	RMD/VC	VC/VCP	BOWEN TOOLS FACILITY - ALICE	691	124 EAST COMMERCE, ALICE	TPH	0	6C	2002
JOHNSON										
	TNRCC	RMD	VC/VCP	ATSF RAILYARD CAR PAINTING AREA	1275	101 PARK STREET, CLEBURNE			6DE	
				GUNDERSON LEASE PROPERTY/A TSF RAILYARD	386	101 PARK STREET, CLEBURNE	METALS, VOCS, SVOCS, TPH		6C	
JONES										
	RCT	OIL & GAS	7B	TREY EXPLORATION	7B-4587	1.5 MILES NW OF HAMLIN	NACL	1C	6C	1995
KENDALL										
	TNRCC	WSD	PDW	JAMES AVERY CRAFTSMAN INC	1300017		1,1,1- TRICHLOROETHANE, 1,1-DICHLOROETHENE , TETRACHLOROETHENE		6E	1999
			PDW	JAMES AVERY CRAFTSMAN INC	G1300017A	1 S E SIDE OF FACILITY	1,1,1- TRICHLOROETHANE , 1,1-DICHLOROETHENE , TETRACHLOROETHENE		6C	2000
			PDW	JAMES AVERY CRAFTSMAN INC	1300017	WELL 1 (G1300017A) SE SIDE OF FACILITY	1,1,1- TRICHLOROETHANE , 1,1-DICHLOROETHENE , TETRACHLOROETHENE	3B	6E	1998
KENT										
	TCEQ	WSD	PDW	CITY OF JAYTON	G1320001A	1-KENT CO GOLF COURSE-3 M	PERCHLORATE	2D	6C	2003
KERR										
	TCEQ	WSD/PDW	PDW	ROYAL OAKS WATER	G1330013B	WELL 2-IN WOODS N OF PLAN	MTBE	2C	6C	2002
	TNRCC									
		WSD	PDW	CENTER POINT - TAYLOR SYSTEM	1330010		TETRACHLOROETHENE		6E	1999
				ROYAL OAKS WATER	G1330013B	WELL 2-IN WOODS N OF PLAN	MTBE	2D	6C	
				CENTER POINT - TAYLOR SYSTEM	G1330010B	2-BEHIND LOVE S STORE	TETRACHLOROETHENE		6E	2000
				CENTER POINT - TAYLOR SYSTEM	1330010	WELL 2 (G1330010B) BEHIND LOVE'S STORE	TETRACHLOROETHENE	3B	6E	1998
KLEBERG										
	TCEQ	WSD	PDW	CITY OF KINGSVILLE	G1370001B	14-WEST KENEDY ST	PERCHLORATE	Z	6C	2002
				CITY OF KINGSVILLE	G1370001D	19-6TH & LEG ST	PERCHLORATE	Z	6C	2002

TABLE 5 (APPENDIX 10)
HISTORIC GROUNDWATER CONTAMINATION CASE DESCRIPTION BY COUNTY
ALL AGENCIES, 1994-2004

COUNTY	AGENCY	DIVISION	SECTION	FILE NAME	FILE NUMBER	LOCATION	CONTAMINATION DESCRIPTION	ENFORCEMENT STATUS		YEAR DELETED
LAMB										
	TNRCC	WSD	PDW	EARTH CITY OF	1400002		CARBON TETRACHLORIDE		6C	1999
			PDW	EARTH CITY OF	G1400002B	2-3RD & DATE	CARBON TETRACHLORIDE		6C	2000
LIBERTY										
	TCEQ	WSD	PDW	RIVERBOAT BEND TRAILER PARK	G1460088?	? OF 3 WELLS	BROMACIL	2D	6C	2002
	TNRCC	RMD	VC/VCP	ALLIED TUBE & CONDUIT, LIBERTY FACILITY	247	FM 3361, LIBERTY	TPH, LEAD, METALS, PCBS	0	6D	2000
LIVE OAK										
	TNRCC	WSD	PDW	CHOKE CANYON WATER SYSTEM	1490025		BENZENE, BROMOMETHANE , BUTANE, CHLOROETHANE , CHLOROMETHANE , INDANS, HYDROCARBONS C11- C24 (20 PKS), ISOBUTANE, PENTANE, PROPANE, TOLUENE		6C	1999
				CHOKE CANYON WATER SYSTEM	G1490025C	WOODWAR D/E OF HWY 72	BENZENE, BROMOMETHANE , BUTANE, CHLOROETHANE , CHLOROMETHANE , INDANS, HYDROCARBONS C11- C24 (20 PKS), ISOBUTANE, PENTANE, PROPANE, TOLUENE		6E	2000
LLANO										
	TNRCC	WSD	PDW	VILLAGE AT KINGSLAND, THE	1500100		TRICHLOROETHENE, TETRACHLOROETHENE, CIS 1,2-DICHLOROETHENE		6E	1999
				VILLAGE AT KINGSLAND, THE	G1500100B	2	TRICHLOROETHENE, TETRACHLOROETHENE, CIS 1,2-DICHLOROETHENE		6D	2000
				VILLAGE AT KINGSLAND, THE	1500100	WELL 2 (G1500100B) - AT THE FIRE STATION W. OF INTERSECTION OF HWYS 2900 AND 1431	TRICHLOROETHENE, TETRACHLOROETHENE, CIS 1,2-DICHLOROETHENE	3B	6E	1998
LOVING										
	RCT	OIL & GAS	8	OASIS PIPELINE CO.		TEXACO DAM	DPH IN GW	0	6C	2002
LUBBOCK										
	RCT	OIL & GAS	8A	CITY OF LUBBOCK	8A-0690	1 MILE NORTH OF LUBBOCK	NACL	2	6C	1998
	TCEQ									
				BIG Q MOBILE HOME ESTATES	G1520009?	MULTIPLE WELL LOCATIONS	PROMETON	2D	6C	2003
				BIG Q MOBILE HOME ESTATES	G1520009?	MULTIPLE WELL LOCATIONS	PROMETON	Z	6C	2003
				CENTRAL FREIGHT LINES	G1520231A	1-NE SIDE AT TERMINAL	PROMETON	Z	6C	2001
				COUNTRY SQUIRE MHP 1	G1520142B	EP002 W/ WELL 2-SE OF MHP	BROMACIL	2D	6C	2002
				FORT JACKSON MOBILE ESTATES	G1520064A	1-SE CORNER OF MHP	BROMACIL, PROMETON	Z	6C	2000
				FRANKLIN ESTATES SOUTH	G1520080B	1-S OF RAYNOE DOOR CO	PROMETON	Z	6C	2000
				FRANKLIN ESTATES SOUTH	G1520080H	7-SOUTH OF MHP	TETRACHLOROETHENE	Z	6C	1999
				IDALOU CITY OF	G1520001D	4-W6TH & HICKORY	1,1-DICHLOROETHENE, 1,1,1-TRICHLOROETHANE, TRICHLOROETHENE	Z	6E	1995
				LIBERTY CO-OP GIN	G1520111A	1	BTEX	X	6D	2003
				SHALLOWATER, CITY OF	G1520003A	1-7TH & TEXAS	1,2 DICHLOROETHANE, ETHYLENE DIBROMIDE	X	6E	2003
				STAHL NO 1	G1520116A	1-CENTER OF AREA SERVED	TETRACHLOROETHENE	X	6D	2003
				TERRELLS MOBILE HOME PARK	G1520192?	MULTIPLE WELL LOCATIONS	BROMACIL	2D	6C	2003

TABLE 5 (APPENDIX 10)
HISTORIC GROUNDWATER CONTAMINATION CASE DESCRIPTION BY COUNTY
ALL AGENCIES, 1994-2004

COUNTY	AGENCY	DIVISION	SECTION	FILE NAME	FILE NUMBER	LOCATION	CONTAMINATION DESCRIPTION	ENFORCEMENT STATUS		YEAR DELETED
LUBBOCK										
	TCEQ	WSD	PDW	TERRELLS MOBILE HOME PARK	G1520192?	MULTIPLE WELL LOCATIONS	BROMACIL	Z	6C	2003
				TEXIN ENTERPRISES WATER SYSTEM	G1520211A	1-W SIDE OF SUBDIVISION	MTBE	2D	6C	2003
				TEXIN ENTERPRISES WATER SYSTEM	G1520211A	1-W SIDE OF SUBDIVISION	MTBE	Z	6C	2003
				114TH STREET MOBILE HOME PARK	1520067		TETRACHLOROETHENE		6C	1999
				CENTRAL FREIGHT LINES	G1520231A	1-NE SIDE AT TERMINAL	PROMETON	Z	6C	
				FRANKLIN ESTATES SOUTH	1520080		TETRACHLOROETHENE		6C	1999
				LIBERTY CO-OP GIN	1520111		BTEX		6E	1999
				SHALLOWATER, CITY OF	1520003		1,2 DICHLOROETHANE, ETHYLENE DIBROMIDE		6E	1999
				STAHL NO 1	1520116		TETRACHLOROETHENE		6C	1999
				114TH STREET MOBILE HOME PARK	G1520067A	1-CENTER OF MHP	TETRACHLOROETHENE		6C	2000
				FORT JACKSON MOBILE ESTATES	G1520064A	1-SE CORNER OF MHP	BROMACIL, PROMETON	2C	6C	2000
				FRANKLIN ESTATES SOUTH	G1520080B	1-S OF RAYNOE DOOR CO	PROMETON	2D	6C	2000
				FRANKLIN ESTATES SOUTH	G1520080H	7-SOUTH OF MHP	TETRACHLOROETHENE		6C	2000
				IDALOU CITY OF	G1520001D	4-W6TH & HICKORY	1,1- DICHLOROETHENE , 1,1,1-TRICHLOROETHANE , TRICHLOROETHENE		6C	2000
				LIBERTY CO-OP GIN	G1520111A	1	BTEX		6D	2000
				SHALLOWATER, CITY OF	G1520003A	1-7TH & TEXAS	1,2 DICHLOROETHANE, ETHYLENE DIBROMIDE		6E	2000
				STAHL NO 1	G1520116A	1-CENTER OF AREA SERVED	TETRACHLOROETHENE		6D	2000
				LIBERTY CO-OP GIN	1520111	WELL 1 (G1520111A) - 280 FT S. OF FM 1294; 4 MILES E OF I-27; S OF GIN OFFICE IN LIBERTY	BTEX	2C	6E	1998
				SHALLOWATER, CITY OF	1520003	WELL 1 (G1520003A) - 7TH AND TEXAS, WELL 2 (G1520003B) - E COMMUNITY C, WELL 4 (G1520003D) - W END OF 9TH	1,2 DICHLOROETHANE, ETHYLENE DIBROMIDE	2C	6E	1998
				KELSO WATER SYSTEM INC 3	G1520080C	3-IN ALLEY	TETRACHLOROETHENE	2D	6C	2004
				KELSO WATER SYSTEM INC 3	G1520080E	4-OPPOSITE OSBURN HOUSE	TETRACHLOROETHENE	2D	6C	2004
LYNN										
	TNRCC	WSD	PDW	WILSON, CITY OF	1530003		CARBON TETRACHLORIDE		6E	1999
				WILSON, CITY OF	G1530003C	4-NORTH OF GIN YARD	CARBON TETRACHLORIDE		6E	2000
				WILSON, CITY OF	1530003	WELL 4 (G1530003C) - SW OF WELLHAUSEN AVE. & NW OF HWY 440, WELL 7 (G1530003F) - NW OF HWY 440 AT SW EDGE OF CITY OF WILSON	CARBON TETRACHLORIDE	2C	6E	1998
MARTIN										
	RCT	OIL & GAS	8	PERMIAN BASIN UNDERGROUND WATER DISTRICT COMPLAINT	08-3168	5 MILES SE OF TARZAN	NACL	1C	6C	1998
	TNRCC									
		WSD	PDW	GRADY INDEPENDENT SCHOOL DISTRICT	1590007	LENORAH	MTBE		6C	1999
				GRADY INDEPENDENT SCHOOL DISTRICT	G1590007A	A-1	MTBE		6C	2000
MAVERICK										
	TNRCC	RMD	VC/IOP	RANCHO MERCADO GROCERY STORE	66	2323 MAIN STREET, EAGLE PASS	BTEX	0	6D	2000
MCLENNAN										
	TNRCC	RMD	VC/VCP	19.58 ACRE TRACT, BLOCKER ADDITION	573	UNIVERSITY PARKS DR. AND LASALLE AVENUE, WACO	METHANE	0	6C	2000
				IDEAL WOOD	515	2400 MARY STREET, WACO	TPH, WOOD PRESERVATIVE	0	6D	2000
				MARATHON POWER TECHNOLOGIES	839	8301 IMPERIAL DRIVE, WACO	METALS, VOCS, SVOCS		6C	

TABLE 5 (APPENDIX 10)
HISTORIC GROUNDWATER CONTAMINATION CASE DESCRIPTION BY COUNTY
ALL AGENCIES, 1994-2004

COUNTY	AGENCY	DIVISION	SECTION	FILE NAME	FILE NUMBER	LOCATION	CONTAMINATION DESCRIPTION	ENFORCEMENT STATUS		YEAR DELETED
MCLENNAN										
	TNRCC	RMD	VC/VCP	PACKLESS METAL HOSE, INC.	341	8401 IMPERIAL DRIVE, WACO	METALS	0	6C	2000
				Y-INN BBQ	685	155 NORTH LEAGUE RANCH ROAD, WACO	TPH/BTEX	0	6C	2001
MIDLAND										
	RCT	OIL & GAS	8	MIDLAND TANK FARM- CHEVRON		3 MILES EAST OF MIDLAND	HC IN GW, MONITORING	0	6C	2002
			8	ADA OLIVAS COMPLAINT	8-4515	MIDLAND EAST	CRUDE OIL IN GW	1C	6C	2004
			8	SHELL PIPELINE LP	OCP# 1075	3 MILES EAST OF MIDLAND	PSH IN GW	2D	6C	2004
	TNRCC									
		ENF		RED SNAPPER REAMERS	39508	2700 WEST FRANCIS, MIDLAND	DICHLOROETHANE, CHLOROFORM, CARBON TETRA	2B	6C	2000
		RMD	VC/VCP	SMITH INTERNATIONAL/DRILCO COMPLEX	433	3100 GARDEN CITY HIGHWAY, MIDLAND	CHLORINATED SOLVENTS	0	6E	1999
			CORRECTIVE ACTION	3-B RATTLESNAKE (WICKETT)	36030	1ST & MONAHANS, WICKETT	VOLATILES	3B	6C	2000
		WSD	PDW	JOHNS MOBILE HOME PARK	G1650043A	1-N OF PARK	1,1- DICHLOROETHENE	Z	6C	
				MIDLAND INTERNATIONAL AIRPORT	1650002		TETRACHLOROETHENE, 1,1-DICHLOROETHENE		6C	1999
				MIDLAND INTERNATIONAL AIRPORT	G1650002H	14-7300FT NNW OF TANK	TETRACHLOROETHENE, 1,1-DICHLOROETHENE		6C	2000
				WESTGATE MOBILE HOME PARK	G1650047E	5-NORTH OF 4	TRICHLOROETHENE	2D	6C	2000
				JOHNS MOBILE HOME PARK	G1650043A	1-N OF PARK	1,1- DICHLOROETHENE	Z	6C	2001
				MIDLAND INTERNATIONAL AIRPORT	G1650002?	MULTIPLE WELL LOCATIONS	BROMACIL	2C	6C	2001
MILAM										
	TNRCC	RMD	VC/VCP	WALLED LAKE DOOR FACILITY	463	1201 INDUSTRIAL BOULEVARD, CAMERON	HYDROCARBONS, CHLORINATED SOLVENTS	0	6C	1999
MILLS										
	TNRCC	WSD/PDW	PDW	MULLIN ISD	G1670013A	WELL 1 BEHIND ADMIN BLDG	BROMACIL	X	6E	2001
MONTGOMERY										
	RCT	OIL & GAS	3	JOHN PATTERSON COMPLAINT	03-3639	4 1/2 MILES SSE OF CONROE	NACL	1C	6C	1994
	TNRCC									
		MSW		CITY OF CONROE: MW-9.	MSW00081A	LOOP 336, 2 MI. NE OF CONROE; 1.3 MI. FROM LOOP 336 AND SH 105 INTERSECTION.	VOCS (1,1- DICHLOROETHANE, TCE, AND BTEX COMPOUNDS.	2B	6C	1997
		RMD		CITY OF WILLIS: MW-7 AND 8.	MSW00706 & 1901	NE OF WILLIS, APPROX. 1 MI. NE OF CITY CENTER, ADJ. TO AND ON THE NW SIDE OF MT. ZION RD., WILLIS, TX.	TOTAL DISSOLVED SOLIDS, CHLORIDE	2A	6C	1998
			VC/VCP	NESBIT'S CLEANER ALDEN RIDGE VILLAGE	1581	8000 RESEARCH FOREST DRIVE, THE WOODLANDS	NA		6C	
			PDW	EXXON CONROE	1700181		METHYL-T- BUTYL ETHER, TOLUENE, ACETONE		6C	1999
		WSD	PDW	EXXON CONROE	G1700181B	2	METHYL-T- BUTYL ETHER, TOLUENE, ACETONE		6E	2000
				EXXON CONROE	1700181	WELL 1 (G1700181B), WELL 3 (G1700181C)- EXXON CONROE GAS PLANT 6 MILES SE OF CONROE	METHYL-T- BUTYL ETHER, TOLUENE, ACETONE	2C	6C	1998
	TCEQ									
		RMD/VC	VC/VC P	NESBIT'S CLEANER ALDEN RIDGE VILLAGE	1581	8000 RESEARCH FOREST DRIVE, THE WOODLANDS	NA		6C	2003

TABLE 5 (APPENDIX 10)
HISTORIC GROUNDWATER CONTAMINATION CASE DESCRIPTION BY COUNTY
ALL AGENCIES, 1994-2004

COUNTY	AGENCY	DIVISION	SECTION	FILE NAME	FILE NUMBER	LOCATION	CONTAMINATION DESCRIPTION	ENFORCEMENT STATUS		YEAR DELETED
MOORE										
	TNRCC	WSD	PDW	DUMAS MUNICIPAL UTILITY DISTRICT	1710001		ATRAZINE		6C	1999
				DUMAS MUNICIPAL UTILITY DISTRICT	G1710001E	11-OLD MARTIN F	ATRAZINE		6C	2000
				DUMAS MUNICIPAL UTILITY DISTRICT	G1710001F	12-OLD MARTIN F	ATRAZINE		6C	2000
				DUMAS MUNICIPAL UTILITY DISTRICT	G1710001G	13-VFW LOT	ATRAZINE		6C	2000
MORRIS										
	TCEQ	WSD	PDW	CITY OF NAPLES	G1720003D	5-PAHERSON/HELE	HEPTANES, DIMETHYL CYCLOPENTANE, METHYL CYCLOHEXANE	2D	6C	2003
NACOGDOCHES										
	TNRCC	RMD	VC/IOP	BURNS, MORRIS & STEWART, LP - CITY	118	1124 BENNETT CLARK ROAD, NACOGDOCHES	NITRATES	0	6D	2000
	TCEQ									
		WSD	PDW	CITY OF NACOGDOCHES	G1740003?	ENTRY POINT 002 WITH 2 WELLS	PERCHLORATE	2D	6C	2003
NAVARRO										
	TNRCC	RMD	VC/VCP	ANCHOR GLASS FACILITY	844	IH-45 AND US HIGHWAY 287, CORSICANA	METALS, TPH	0	6C	1999
NOLAN										
	TNRCC	WSD	PDW	ROSCOE CITY OF	G1770001E	5-ASH ST. P.S.	CARBON TETRACHLORIDE	2D	6C	2000
				ROSCOE CITY OF	G1770001F	6-OAK & 3RD/4TH	TETRACHLOROETHENE, CARBON TETRACHLORIDE, 1,2-DICHLOROETHANE	2D	6C	2000
				HIGHLAND ISD	G1770006A	1-BEHIND SCHOOL	PROMETON	2C	6C	2001
NUECES										
	RCT	OIL & GAS	4	CITGO REFINING & CHEM. (REF TO TCEQ)	OCP# 1107	WEST PLANT	REFINED PRODUCT	1C	6C	2003
			4	KOCH PIPELINE CO., LP	OCP# 1502	WEST REFINERY; VIOLA STATION	BTEX	0	6C	2003
			4	PITTENCRIEFF AMERICAN INC.	OCP# 1634	FORMER WASTE OIL TANK BATERY & SWD	BTEX	0	6C	2003
			4	SOUTHERN GAS PIPELINE	OCP# 1662	BRADSHAW COMPRESSOR STATION	BENZENE	0	6C	2003
	TNRCC									
		RMD	CORRECTIVE ACTION	CHEMICAL WASTE MANAGEMENT INC. - CORPUS CHRISTI	32325	6901 GREENWOOD RD, CORPUS CHRISTI	PHENOL,CHLOROFORM, CARBON TETRACHLORIDE, TOLUENE, ETHYLBENZENE,TCE	3A	6C	1997
				DIAMOND SHAMROCK REFINING & MARKETING CO	81094	NAVIGATION BLVD CORPUS CHRISTI 78401	ZINC	2C	6D	2001
				HALLIBURTON ENERGY SERVICES INC	32968	5338 LEOPARD ST CORPUS CHRISTI 78408	METALS	0A	6C	2001
			VC/VCP	HELDENFELS/FORDYCE PROPERTY	252	PORT CORPUS CHRISTI INDUSTRIAL DISTRICT, CORPUS CHRISTI	TPH	0	6C	2000
				MAGILL PROPERTY	1336	1316 - 1336 SOUTH STAPLES STREET	VOCS, TPH	0	6C	2001
				SHEET'S PROPERTIES, INC.	1268	802 - 804 CLARKWOOD ROAD, CORPUS CHRISTI	METALS, LEAD		6C	
OLDHAM										
	TCEQ	WSD	PDW	WILDORADO WSC	G1800004A	1-2. MI SE OF CITY	ATRAZINE, DI-N- BUTYLPHTHALATE	2D	6C	2002
PALO PINTO										
	TCEQ	WSD	PDW	CITY OF MINERAL WELLS	G1820001?	ENTRY POINT 001 WITH 2 WELLS	PERCHLORATE	Z	6C	2003
PARKER										
	RCT	OIL & GAS	7B	WESTERN RESERVES CORPORATION	7B-4199	3.5 MILES SOUTH OF MILSAP	NaCl	1C	6C	2004

TABLE 5 (APPENDIX 10)
HISTORIC GROUNDWATER CONTAMINATION CASE DESCRIPTION BY COUNTY
ALL AGENCIES, 1994-2004

COUNTY	AGENCY	DIVISION	SECTION	FILE NAME	FILE NUMBER	LOCATION	CONTAMINATION DESCRIPTION	ENFORCEMENT STATUS		YEAR DELETED
PARKER										
	TCEQ									
		RMD	VC/VCP	ALEDO PIPELINE DIESEL SPILL	1077	3724 TIN TOP ROAD, WEATHERFORD	TPH, DIESEL FUEL	0	6C	2002
		WSD	PDW	WILLOW PARK MUNICIPAL SYSTEM	G1840027U	20-PS 2 WILLOW SPRINGS OA	TRICHLOROETHENE	2D	6C	2003
	TNRCC	RMD	VOLUNTARY CLEANUP	FORMER LEVEL'S FOOD STORE	500	SOUTH MAIN AND EAST LEE STREET, WEATHERFORD	TPH, BTEX	0	6C	1997
			VC	LEVEL'S FOOD STORE	500	SOUTH MAIN AND EAST LEE STREET, WEATHERFORD	TPH, BTEX	0	6C	1998
		WSD	PDW	WILLOW SPRINGS OAKS WATER SYSTEM	1840093		TRICHLOROETHENE		6C	1999
				WILLOW SPRINGS OAKS WATER SYSTEM	G1840093C	3-P	TRICHLOROETHENE		6E	2000
				MAR LYNN SUBDIVISION	G1840103A	1-ROBIN ROAD	BROMACIL	2D	6C	2001
PARMER										
	TNRCC	WSD	PDW	FRIONA MUNICIPAL WATER SYSTEM	1850003		ATRAZINE		6E	1999
				FRIONA MUNICIPAL WATER SYSTEM	G1850003A	4-7TH & PIERCE	ATRAZINE		6C	2000
				FRIONA MUNICIPAL WATER SYSTEM	G1850003T	19-S OF WELL #9	ATRAZINE	2D	6C	2001
				FRIONA MUNICIPAL WATER SYSTEM	1850003	WELL 4 (G1850003A) 7TH & PIERCE, WELL 9 (G1850003F) 3RD/CLEVELAND, AND WELL 10 (G1850003G) 1ST/HWY 214	ATRAZINE	2C	6E	1998
PECOS										
	RCT	OIL & GAS	8	IMPERIAL SPILL SITE- EQUILON PLANT			HYDROCARBONS	0	6C	2001
			8	MONTE DUDLEY COMPLAINT	08-3585	5 MILES N OF FT. STOCKTON	CRUDE OIL	1C	6C	1998
			8	WILLIAMS RANCH	08-3592	10 MILES SW OF FT. STOCKTON	SULFATES	1C	6C	1999
RANDALL										
	TNRCC	WSD	PDW	COUNTRY ESTATES MOBILE HOME PARK	G1910005C	4 PS 3	TETRACHLOROETHENE	X	6E	
			PDW	WESTERN MOBILE HOME PARK	1910010		TETRACHLOROETHENE		6C	1999
			PDW	WESTERN MOBILE HOME PARK	G1910010A	1	TETRACHLOROETHENE		6D	2000
			PDW	WESTERN MOBILE HOME PARK	1910010	WELL 1 (G1910010A) - O.1 MI. W. OF WESTEN AVE. AND O.2 MI. N. OF HOLLYWOOD RD.	TETRACHLOROETHENE	2C	6C	1998
REAGAN										
	RCT	OIL & GAS	7C	PARKER & PARSLEY DEVELOPMENT, L.P.	7C-1788	35 MI N OF BIG LAKE HWY. 137	SALT WATER	1C	6C	1997
			7C	ROCKER B GAS PLANT	7C-0038	18 MILES NW OF BIG LAKE	CONDENSATE	1	6C	1999
			7C	SANTA RITA WATER DISTRICT	7C-1910	42 MILES NW OF BIG LAKE	NATURAL GAS	1D	6C	2000
			7C	SHELL PIPELINE CO	7C-0010	33 MILES NW OF BIGLAKE	CRUDE OIL	1C	6C	1999
			7C	VINSON COMPLAINT	7C-1613	13 MILES NORTH OF BIG LAKE	CHLORIDES	5	6C	1994
RED RIVER										
	TCEQ	RMD	VC/VCP	MCDONALDS (FORMER HARDEE'S RESTAURANT)	1236	506 WEST MAIN, CLARKESVI LLE	BTEX, MTBE, TPH	0	6C	2002
REEVES										
	RCT	OIL & GAS	8	OASIS PIPELINE CO.		ARCO TREES	BTEX IN GW	0	6C	2001
	TCEQ									
		FOD		DICK PATILLO - OWNER OF WAYNE FEEDS	8708250101	WAYNE FEED STORE - NEAR INTERSECTI ON OF 2ND AND PLUM IN PECOS, TX	DDT, DIELDRIN, METHYL PARATHION	2D	6C	2002

TABLE 5 (APPENDIX 10)
HISTORIC GROUNDWATER CONTAMINATION CASE DESCRIPTION BY COUNTY
ALL AGENCIES, 1994-2004

COUNTY	AGENCY	DIVISION	SECTION	FILE NAME	FILE NUMBER	LOCATION	CONTAMINATION DESCRIPTION	ENFORCEMENT STATUS		YEAR DELETED
REFUGIO										
	RCT	OIL & GAS	2	KOCH	OCP# 1488	ARANSAS RIVER AREA 1	BENZENE IN GW	0	6C	2003
ROBERTS										
	TNRCC	WSD	PDW	MIAMI, CITY OF	1970002		BENZENE, 1,2- DICHLOROETHANE, XYLENES		6E	1999
				MIAMI, CITY OF	G1970002B	2	BENZENE, 1,2- DICHLOROETHANE, XYLENES		6E	2000
				MIAMI, CITY OF	1970002	SANTA FE WELL (G1970002B) - RAILROAD AND BIRGE ST. (FORMERLY CONSOLIDATED UTILITIES WELL 2)	BENZENE, 1,2- DICHLOROETHANE, XYLENES	2C	6E	1998
ROBERTSON										
	TCEQ	RMD	VC/VCP	FORMER NOVASADS GROCERY	993	708 BROWN STREET, HEARNE	TPH	0	6C	2002
ROCKWALL										
	TNRCC	RMD	VC/VCP	RIDGE ROAD SHOPPING CENTER	596	1102 - 1209 RIDGE ROAD, ROCKWALL	CHLORINATED SOLVENTS	0	6D	1999
RUNNELS										
	RCT	OIL & GAS	7C	DESANA CORP. BLOWOUT PROBL. BAKER LSE.		3 MILES SOUTH OF WINTERS	NAT. GAS, CRUDE, SW	5	6C	2001
			7C	LEO EUBANKS CONPLAINT	7C-2185	5 MILES SOUTHWEST OF WINTERS	HYDROCARBON	1C	6C	2003
			7C	RICK MINZENMAYER COMPLAINT	7C-1414	3 MILES N OF BALLINGER	NACL	5	6C	2000
			7C	TRACER ENERGY, INC.		1/2 MILE W OF BALLINGER	HIGH CHLORIDES	0	6C	2001
			7C	WORKMAN COMPLAINT	7C-1432	1/4 MILE E HATCHEL	NACL	5	6C	2000
			7C	SUNOCO PIPELINE		10 MILES SW OF BALLINGER	HYDROCARBON	0	6C	2004
RUSK										
	RCT	OIL & GAS	06-	ANSON JONES WATERWELL		8 MILES ESE OF KILGORE	HYDROCARBONS	2D	6C	1999
			6	HARRIS COMPLAINT	06-1107	1 MILE NE OF OVERTON	NACL	1C	6C	2000
			6	SUN PIPELINE/BRADFORD STATION	-0-	3 MILES SE OF NEW LONDON	TPH/BTEX	0	6C	1996
SAN PATRICIO										
	RCT	OIL & GAS	4	KOCH PIPELINE CO./TEJAS GAS PIPELINE	OCP# 1493	RATTLESNAKE LINE - LA QUINTA	VOC, TPH, PAH	0	6C	2003
			4	KOCH PIPELINE CO./TEJAS GAS PIPELINE	OCP# 1495	RATTLESNAKE LINE - CR 78	VOC, TPH, PAH	0	6C	2003
			4	KOCH PIPELINE CO./TEJAS GAS PIPELINE	OCP# 1876	RATTLESNAKE LINE - CR 41	VOC, TPH, PAH	0	6C	2003
	TNRCC									
		RMD		UNDEVELOPED LAND - NEW PUBLIC SAFETY FACILITY	150	8TH STREET AND STATE HIGHWAY 1069, INGLESIDE	PETROLEUM	0	6C	1995
			CORRECTIVE ACTION	DUPONT - INGLESIDE	30018	HWY 361, 3 MI EAST OF GREGORY	TCE, CARBON TETRACHLORIDE, ARSENIC, CHLORIDES, CHLOROFORM	2	6C	1997
			VC/VCP	UNDEVELOPED LAND - NEW PUBLIC SAFETY FACILITY	150	8TH STREET AND STATE HIGHWAY 1069, INGLESIDE	PETROLEUM	0	6C	2000
SCURRY										
	RCT	OIL & GAS	8A	BURL BELEW COMPLAINT	8A-0843	1/2 MILE WEST OF FLUVANNA	CRUDE OIL	3	6C	1998
			8A	JACK MARTIN COMPLAINT	8A-3277	8 MILES NORTH OF SNYDER	NACL	1C	6C	2002
			8A	WAYNE MERRITT COMPLAINT	8A-1398	1 MILE WEST OF SNYDER	CHLORIDES	2	6C	1994
	TCEQ									
		WSD	PDW	COLORADO RIVER MWD SNYDER WELL FIE	G2080022F	14 - 25TH & AVE E	ATRAZINE, BROMACIL	X	6E	2002
	TNRCC									
		WSD	PDW	COLORADO RVR MWD- SNYDER WELL FIELD	2080022		TETRACHLOROETHENE		6C	1999

TABLE 5 (APPENDIX 10)
HISTORIC GROUNDWATER CONTAMINATION CASE DESCRIPTION BY COUNTY
ALL AGENCIES, 1994-2004

COUNTY	AGENCY	DIVISION	SECTION	FILE NAME	FILE NUMBER	LOCATION	CONTAMINATION DESCRIPTION	ENFORCEMENT STATUS		YEAR DELETED
SCURRY										
	TNRCC									
		WSD		COLORADO RVR MWD SNYDER WELL FIELD	G2080022D	29 - 26TH & AVE R	TETRACHLOROETHENE	2D	6C	2000
				COLORADO RVR MWD- SNYDER WELL FIELD	G2080022L	WELL4	TETRACHLOROETHENE		6E	2000
SHELBY										
	RCT	OIL & GAS	6	JOAQUIN FIELD BLOWOUT		1/4 MILE EAST OF JOAQUIN	NATURAL GAS	5	6C	1997
	TNRCC									
		WPD	MSW	CITY OF CENTER	MSW00409	END OF MAXWELL ST, CENTER	P-2S, 5S: VOCS (CHLOROBENZENE)	2B	6C	1999
SMITH										
	RCT	OIL & GAS	6	KERR- MCGEE		10 MILES EAST OF TYLER	HYDROCARBONS	0	6C	1994
			6	KERR- MCGEE	-0-	10 MILES EAST OF TYLER	HYDROCARBONS	0	6C	1996
			6	SUN PIPELINE CO.	-0-	7 MILES E OF TROUP	TPH & BENZENE IN GW	0	6C	1996
	TCEQ									
		WSD	MSW	CITY OF TYLER	MSW0069 0	1.0 MI W OF INT FM 2908 AND FM 2767, ON S SIDE OF FM 2767, TYLER	MW-1, 2, 5, 6, B2: VOCS (CIS-1,2-DICHLOROETHYLENE; TRICHLO ROETHYL ENE; VINYL CHLORIDE)	2A	6C	2003
	TNRCC									
		RMD	VC/IOP	ABC AUTO PARTS	138	100 EAST MAIN, WHITEHOUSE	BTEX, TPH	0	6C	1999
			VC/VCP	KELLER INDUSTRIES PLANT	344	HIGHWAY 69 NORTH, WOODVILLE	TPH, ALUMINUM	0	6C	2000
		WSD	PDW	WRIGHT CITY WATER SUPPLY CORP	2120027	WELL #3 (2120027C) AT EP 001	BENZENE, BUTANES, PROPANE		6C	1999
				WRIGHT CITY WATER SUPPLY CORP	G2120027C	3-PLT 2 ON FM 15	BENZENE, BUTANES, PROPANE		6C	2000
STARR										
	TCEQ	RMD/VCBS A	VC/BSA	FORDYCE TRACT 2	G073	FM 3167 AND US HIGHWAY 83, RIO GRANDE CITY	PESTICIDES		6C	2004
STEPHENS										
	RCT	OIL & GAS	7B	FIRST NAT'L BANK OF ABILENE		13 MILES NE OF BRECKENRIDGE	HYDROCARB CONDENSATE	1C	6C	1998
			7B	UNIDENTIFIED OPERATOR/ BEYER	7B-5991	9 MILES SE OF BRECKENRIDGE	CHLORIDE	5	6C	1999
			7B	WES-MOR DRILLING, INC.	7B-5293	5 MILES NE OF IVAN	NACL	5	6C	1999
STONEWALL										
	RCT	OIL & GAS	7B	BOBCAT OPERATING	7B-5519	8 MILES NORTH OF OLD GLORY	NACL	5	6C	1999
SUTTON										
	RCT	OIL & GAS	7C	DUKE ENERGY	OCP# 1209	5.5 MILES SE OF SONORA	BTEX HYDROCARBONS	0	6C	2004
	TNRCC	WSD	PDW	SONORA INDUSTRIAL PARK	2180004	WELL 1 (2180004A)	TETRACHLOROETHENE		6C	1999
			PDW	SONORA INDUSTRIAL PARK	G2180004A	1-50 YDS E OF OFFICE	TETRACHLOROETHENE		6C	2000
SWISHER										
	TCEQ	WSD	PDW	KRESS MUNICIPAL WATER SYSTEM	G2190002B	3-HWY 87 & FM 145	CARBON TETRACHLORIDE	Z	6C	2002
			PDW	KRESS MUNICIPAL WATER SYSTEM	G2190002A	1-ADJACENT TO ELEVATED ST	BENZENE; CARBON TETRACHLORIDE; 1,2- DICHLOROETHANE; ETHYLBENZENE ; XYLENES	Z	6C	2002
	TNRCC									
		WSD	PDW	TULIA MUNICIPAL WATER SYSTEM	2190003		ATRAZINE		6E	1999

TABLE 5 (APPENDIX 10)
HISTORIC GROUNDWATER CONTAMINATION CASE DESCRIPTION BY COUNTY
ALL AGENCIES, 1994-2004

COUNTY	AGENCY	DIVISION	SECTION	FILE NAME	FILE NUMBER	LOCATION	CONTAMINATION DESCRIPTION	ENFORCEMENT STATUS		YEAR DELETED
SWISHER										
	TNRCC									
		WSD	PDW	TULIA MUNICIPAL WATER SYSTEM	G2190003F	7- WELLFIELD NEAR PS 3	ATRAZINE		6C	2000
			PDW	KRESS MUNICIPAL WATER SYSTEM	G2190002A	1-ELEVATED STRG	ATRAZINE, BROMACIL, NAPHTHALENE	2C	6C	2001
			PDW	KRESS MUNICIPAL WATER SYSTEM	G2190002B	3-HWY 87/FM 145	ATRAZINE	2C	6C	2001
			PDW	TULIA MUNICIPAL WATER SYSTEM	2190003	WELL 7 (G2190003F), WELL 8 (G2190003G), WELL 9 (G2190003H), WELL 10 (G2190003I), AND WELL 14 (G2190003L)	ATRAZINE	2C	6E	1998
TARRANT										
	TCEQ	RMD	VC/VC P	315 NORTH GREAT SOUTHWEST PARKWA Y	1625	315 NORTH GREAT SOUTHWEST PARKWA Y, ARLINGT ON	VOCS, METALS, TPH		6C	2003
		RMD	VC/VC P	CHILL AIR OF TEXAS	1562	214 NW 25TH STREET, GRAND PRAIRIE	CHLORINATED SOLVENTS		6C	2003
		WPD	MSW	ALLIED / MILL CREEK	MSW0020 8A	SOUTH OF FM 1886 & SILVER CREEK RD, 3.5 MI W SH 199	MW-3B: ARSENIC	2A	6C	2003
	TNRCC									
		ENF		BELL HELICOPTER / TEXTRON (PLANT 5)	32248	HWY 360 & AVE K, GRAND PRAIRIE	SOLVENTS TORAGE TANKS	1	6C	2000
		RMD	VC/VCP	FORT WORTH CAN PLANT - MILLER BREWING	260	6600 WILL ROGERS BOULEVARD, FORT WORTH	SOLVENTS	0	6D	1999
				TELITHA AKERS SURVEY	1042	745 AND 785 GRAPEVINE HIGHWAY, HURST	VOCS	0	6C	1999
			CORRECTIVE ACTION	BORDEN CHEMICAL	31260	3221 E RANDOL MILL RD ARLINGTON 76011	BENZENE, TOLUENE	3A	6D	2000
			VCP	W. J. HOLLAND SURVEY	168	SE CORNER US HWY 377/ WALL-PRICE KELLER, KELLER	METALS	0	6C	1998
				1400 BERRY COMPANY, LC	1170	3120 YUMA AVENUE, FT. WORTH	VOCS, PETROLEUM HYDROCARBONS	0	6C	2001
				315 NORTH GREAT SOUTHWEST PARKWAY	1625	315 NORTH GREAT SOUTHWEST PARKWAY, ARLINGTON	VOCS, METALS, TPH		6C	
				ARMSTRONG HUGHES PROPERTY	321	12000 SOUTH PIPELINE ROAD, FORT WORTH	TPH/METALS	0	6C	2000
				BROOKS CROSSING SHOPPING CENTER	1201	6245 RUFE SNOW DRIVE, SUITE 750, WATAUGA	CHLORINATED SOLVENTS	0	6C	2001
				CHILL AIR OF TEXAS	1562	214 NW 25TH STREET, GRAND PRAIRIE	CHLORINATED SOLVENTS		6C	
				FREEMAN PONTIAC	1092	701 NORTHEAST LOOP 820, HURST	PETROLEUM HYDROCARBON	0	6C	2001
				HARWOOD CENTRAL VILLAGE SHOPPING CENTER	541	2101-2113 HARWOOD ROAD, BEDFORD	CHLORINATED SOLVENTS	0	6D	2001
				MAYFIELD VILLAGE SHOPPING CENTER	132	2501 MAYFIELD ROAD, ARLINGTON	CHLORINATED SOLVENTS	0	6C	2000
				TELITHA AKERS SURVEY	1042	745 AND 785 GRAPEVINE HIGHWAY, HURST	VOCS	0	6C	2001
				THE INK COMPANY	1355	1139 NORTH CARRIER PARKWAY	TPH		6C	
				VANDERGRIFF ACURA DEALERSHIP	555	1333 EAST IH 20, ARLINGTON	TPH, BTEX	0	6C	2000
			VC/IOP	FORMER PIONEER CONCRETE	47	617 EAST DALLAS ROAD, GRAPEVINE	CHLORINATED HYDROCARBONS, METALS	0	6D	2000
		WPD	MSW	LAIDLAW / CITY OF FORT WORTH	MSW00464A	BETW LITTLE FOSSIL AND BIG FOSSIL CREEKS, S OF MIDWAY RD & ROCK ISLAND RR, 300 FT S OF SH 121, AND 0.4 MI N OF ELLIOT READERS RD, FORT WORTH	MW-9, 103: VOCS (ACETONE; BENZENE; CHLOROBENZENE; 1,4- DICHLOROB ENZENE)	2B	6C	1999
		WSD	PDW	PELICAN BAY	G2200164J	10-92 ACRES	TRICHLOROETHENE	2D	6C	2000
				BENBROOK VILLAGE MOBILE HOME PARK	G2200293A	1	PROPANE, BUTANES, PENTANES, HEXANES	2C	6C	2001
				PELICAN BAY	G2200164L	AT ENTRY POINT 001	TRICHLOROETHENE	X	6E	2001
				PELICAN BAY	G2200164M	AT ENTRY POINT 001	TRICHLOROETHENE	X	6E	2001
	TCEQ	RMD	VC/VCP	ALBERTSON' S NO. 4181	1587	SWC RUFE SNOW AND GRAPEVINE HIGHWAY, RICHLAND HILLS	VOCS, METALS, TPH		6C	2004
TAYLOR										
	RCT	OIL & GAS	7B	FISHER- WEBB, INC	7B-5953	5 MILES SW OF TUSCOLA	CHLORIDE	2	6C	1999
			7B	LINDA HERMAN COMPLAINT	7B-5797	4 MILES NORTH OF MERKEL	NACL	5	6C	1999
			7B	UNIDENTIFIED	7B-7107	2 MILES SOUTH OF OVALO	SALTWATER IN WATER WELL	2	6C	2001

TABLE 5 (APPENDIX 10)
HISTORIC GROUNDWATER CONTAMINATION CASE DESCRIPTION BY COUNTY
ALL AGENCIES, 1994-2004

COUNTY	AGENCY	DIVISION	SECTION	FILE NAME	FILE NUMBER	LOCATION	CONTAMINATION DESCRIPTION	ENFORCEMENT STATUS		YEAR DELETED
TAYLOR										
	TCEQ									
		RMD	VC/VCP	VICTOR EQUIPMENT COMPANY	1563	3501 MAPLE STREET, ABILENE	VOCS		6C	2003
	TNRCC									
		RMD	VC/VCP	VICTOR EQUIPMENT COMPANY	1563	3501 MAPLE STREET, ABILENE	VOCS		6C	
TERRY										
	TNRCC	WSD	PDW	BROWNFIELD CITY OF	2230001		CARBON TETRACHLORIDE		6C	1999
			PDW	BROWNFIELD CITY OF	G2230001H	8-WEST STORY STREET	CARBON TETRACHLORIDE		6E	2000
TOM GREEN										
	RCT	OIL & GAS	7C	BOB BERRIE LANDOWNER	7C-2096	1.1 MILES NORTH OF HARRIET	HYDROCARBONS	1C	6C	2000
	TNRCC									
		RMD	CORRECTIVE ACTION	B & W FOUNDRY & MANUFACTURING	30537	512 UPTON STREET, SAN ANGELO	LEAD, CHROMIUM	3	6C	2000
			CORRECTIVE ACTION	TEXAS DEPT. OF TRANSPORTATION SAN ANGELO	64138	LOOP 306 & KNICKERBO CKER ROAD, SAN ANGELO	METHYLENE , CHLORIDE, FORMALDE HYDE, BTEX	3B	6C	2000
TRAVIS										
	TAGD	BS/EACD		COLD SPRINGS		COLORADO RIVER	FECAL COLIFORM	1B,2D	6	2001
				MAIN BARTON SPRING		ZILKER PARK	SEDIMENT, BACTERIA	1B	6	2001
	TCEQ									
		RMD	CORRECTIVE ACTION	HUNTSMAN PETROCHEMICAL CORP	30688	7114 N LAMAR BLVD AUSTIN 78752	VOLATILE ORGANICS, METALS	2B	6C	2002
			VC/VCP	CHAMPION TRACT (BULL CREEK SHOOTING RANGE)	881	FM 2222 @ LOOP 360, AUSTIN	METALS	0	6C	2002
				CHAMPIONS PROPERTY	1257	FM 2222 NEAR LOOP 360, AUSTIN	LEAD	0	6E	2002
				RAILROAD TRACT 3	1379	1601 - 1613 EAST 5TH STREET, AUSTIN	VOCS, SVOCS, METALS, TPH	0	6C	2002
				RAILROAD TRACT 4	1380	1912 EAST 5TH STREET, AUSTIN	VOCS, SVOCS, METALS, TPH	0	6C	2002
				RAILROAD TRACT 5	1381	2305 - 1415 EAST 5TH STREET, AUSTIN	VOCS, SVOCS, METALS, TPH	0	6C	2002
				GULF SERVICE STATION/ AM CO	1568	1221 SOUTH IH- 35, AUSTIN	VOCS, TPH		6C	2004
	TNRCC									
		ENF		SOUTHWESTERN MOTOR REBUILDERS	52018	502 EAST BEN WHITE BOULEVARD	LEAD	3	6C	2000
		MSW		CITY OF AUSTIN (FORMER MW-4)	MSW00360A	SE OF BERGSTROM AFB, ALONG THE W SIDE OF FM 973, BETW FM 812 AND ONION CREEK, AUSTIN, TX.	VOCS (TCE, CIS-1,2- DICHLOROETHENE , 1,4- DICHLOROB ENZENE, ACETONE, AND BENZENE)	2B	6C	1997
		WSD		TRAVIS CTY/HWY 183 (FORMER IBM SITE): MW-10	N/A	ON S SIDE OF LITTLE WALNUT CREEK AND E SIDE OF US 183, AUSTIN, TX.	RADIUM 228, GROSS ALPHA RADIOACTI VITY	0	6C	1998
		RMD	VC/VCP	AUSTIN EXECUTIVE AIRPARK	941	811 HOWARD LANE, AUSTIN	VOCS, SVOCS	0	6C	1999
			VC/VCP	BLOCK 4, 100 COLORADO STREET	1110	100 COLORADO STREET, AUSTIN	PAH, BTEX, TPH	0	6C	1999
			CORRECTIVE ACTION	COASTAL STATES CRUDE GATHERING CO	83388	AUSTIN	BETX, TPH	2B	6D	2000
			CORRECTIVE ACTION	GAVLON INDUSTRIES INC	30498	9808 S INTERREGIONAL HWY 35 AUSTIN 78745	PAINT SOLVENTS, BENZENE	4	6D	2000
			SSDAT	LINCOLN PROPERTIES	FILED BY SITE NAME	CONGRESS AVENUE, AUSTIN	HYROCARBONS	6C	6C	2000
			VC	PHILLIPS BUILDING	690	103 EAST 5TH STREET, AUSTIN	TPH/ SOLVENTS	0	6C	1998
			VC/VCP	AMERICAN CLEANERS FACILITY	187	309-11 WEST 5TH STREET, AUSTIN	SOLVENTS	0	6C	2000
			VC/VCP	CHAMPIONS PROPERTY	1257	FM 2222 NEAR LOOP 360, AUSTIN	LEAD		6E	
			VC/VCP	HENSEL PHELPS CONSTRUCT ION COMPANY, INC.	338	16021 NORTH IH 35, PFLUGERVILLE	TPH, METALS	0	6C	2000
			VC/VCP	LITTLEFIELD PARKING GARAGE	673	508 BRAZOS STREET, AUSTIN	TPH	0	6C	2000

TABLE 5 (APPENDIX 10)
HISTORIC GROUNDWATER CONTAMINATION CASE DESCRIPTION BY COUNTY
ALL AGENCIES, 1994-2004

COUNTY	AGENCY	DIVISION	SECTION	FILE NAME	FILE NUMBER	LOCATION	CONTAMINATION DESCRIPTION	ENFORCEMENT STATUS		YEAR DELETED
TRAVIS										
	TNRCC	RMD	VC/VCP	TEXAS ELECTRIC COOPERATIVES, INC.	994	8140 BURNET ROAD, AUSTIN	PCBS, TPH, VOCS, METALS	0	6C	2001
			VC/BSA	THE MARY LEE COMMUNITY	G034	1339 LAMAR SQUARE DRIVE, AUSTIN	CHLORINATED SOLVENTS	0	6D	2001
		WPD	MSW	TRAVIS COUNTY / HWY 290	MSW00684	0.3 MI W OF GILES RD ON N SIDE OF US 290E, AUSTIN	TOTAL ORGANIC CARBON, VOCS (CHLOROBENZENE; 1,4- DICHLOROBENZENE)	2B	6C	2000
UPTON										
	RCT	OIL & GAS	7C	EXXONMOBIL	0CP# 1846	20 MILES NORTH OF RANKIN, SEC.3	HYDROCARBON	1D	6C	2003
			7C	SHELL PIPELINE CO.		17 MILES N OF RANKIN	BTEX, HYDROCARBS	0	6C	1999
			7C	TRANSWESTERN/ NORTHERN NATURAL		17 MILES NE OF RANKIN	PCB	0	6C	1999
VICTORIA										
	RCT	OIL & GAS	2	CHARBULA	O2-94-2377	4 MILES SE OF INEZ	CHLORIDES	1C	6C	1994
			2	JEANSONNE COMPLAINT	2-97-2748	1 1/2 MILES WSW PLACEDO	CHLORIDE, TDS	1C	6C	1997
	TCEQ									
		RMD/VC	VC/VCP	HALLIBURTON ENERGY SERVICES - VICTORIA	1429	101 HOLT ROAD, VICTORIA	VOCS, SVOCS, METALS, TPH		6C	2004
		WSD	PDW	VICTORIA COUNTY WCID 1	G2350001B	5-HATCHET & COMMERCE	BENZENE	2D	6C	2004
	TNRCC									
		RMD	VC/VCP	ONE O'CONNOR PLAZA	1028	101 WEST GOODWIN STREET, VICTORIA	BTEX, TPH	0	6C	1999
WALLER										
	TCEQ	RMD/VC	VC/VCP	PAVESTONE COMPANY, LP	1233	30001 KATY BROOKSHIRE ROAD, KATY	VOCS, METALS		6D	2004
	TNRCC									
		RMD	VC	PROGRESSIVE METALS PROPERTY	185	19814 G. H. CIRCLE, WALLER	METALS	0	6C	1998
WHARTON										
	RCT	OIL & GAS	3	JIMMY KAINEN COMPLAINT	03-5334	1 MILE NE OF EL CAMPO	CHLORIDE, TDS	1C	6C	2000
			3	MOERS COMPLAINT	3-5090	3 1/2 MILES S. OF WHARTON	NACL, TDS	1C	6C	1997
WICHITA										
	TNRCC	RMD	CORRECTIVE ACTION	SHEPPARD ACCESS ROAD	F0028	1100 SHEPPARD ACCESS, WICHITA FALLS	BTEX, SVOC	2C	6C	2000
WILLACY										
	TNRCC	RMD		CITY OF RAYMONDVILLE: MW-13, 14, AND 16.	MSW00189	2.8 MI. W OF US 77, 3.9 MI. N OF SH 186, RAYMONDVILLE, TX.	CHLORIDE, TOTAL ORGANIC CARBON	2A	6C	1998
WILLIAMSON										
	TCEQ	WSD	PDW	CITY OF THRALL	G2460015B	2-NW WELL	ATRAZINE	2C	6C	2002
				CITY OF THRALL	G2460015C	3-E WELL	ATRAZINE, METOLACHLOR	2C	6C	2002
		RMD/VC	VC/VCP	BASLER ELECTRIC CIRCUITS, INC.	412	204 HIGHLAND DRIVE, TAYLOR	METALS		6C	
		WSD	PDW	BRUSHY CREEK MUNICIPAL UTILITY DIS	G2460061B	2	RAW SEWAGE		6E	2000
				CITY OF GEORGETOWN	G2460001A	1-DOWNTOWN PLT	PERCHLORATE	2D	6C	2003
				CITY OF GEORGETOWN	G2460001A	1-DOWNTOWN PLT	PERCHLORATE	Z	6C	2003
				CITY OF GEORGETOWN	G2460001B	2-DOWNTOWN PLT	PERCHLORATE	Z	6C	2003
				CITY OF GEORGETOWN	G2460001C	5-SAN GABRIEL P	PERCHLORATE	Z	6C	2003
				CITY OF GEORGETOWN	G2460001F	10-S SIDE PLNT	PERCHLORATE	Z	6C	2003
				CITY OF GEORGETOWN	G2460001G	11-S SIDE PLNT	PERCHLORATE	Z	6C	2003
				CITY OF GEORGETOWN	G2460001J	9-SAN GABRIEL P	PERCHLORATE	Z	6C	2003
				CITY OF ROUND ROCK	G2460003K	11-S WESTINGHOUSE	PERCHLORATE	Z	6C	2003

TABLE 5 (APPENDIX 10)
HISTORIC GROUNDWATER CONTAMINATION CASE DESCRIPTION BY COUNTY
ALL AGENCIES, 1994-2004

COUNTY	AGENCY	DIVISION	SECTION	FILE NAME	FILE NUMBER	LOCATION	CONTAMINATION DESCRIPTION	ENFORCEMENT STATUS		YEAR DELETED
WILLIAMSON										
	TCEQ	WSD	PDW	ROUND ROCK, CITY OF	G2460003G	7-SPRING STREET	MERCURY	Z	6A	2003
WINKLER										
	TCEQ	WSD	PDW	CITY OF KERMIT	G2480001F	SANTA ROSA 1 @ OAKLAWN &	TETRACHLOROETHENE	2D	6C	2002
			PDW	CITY OF KERMIT	G2480001I	SANTA ROSA 4 @ CAMPBELL &	TETRACHLOROETHENE	2D	6C	2002
			PDW	CITY OF KERMIT	G2480001J	WALTON 1 @ CAMPBELL & B,	TETRACHLOROETHENE	2D	6C	2002
	TNRCC									
		WSD	PDW	KERMIT CITY OF	2480001		TRICHLOROETHENE		6C	1999
				KERMIT CITY OF	G2480001H	TEXAS & KERMIT	TRICHLOROETHENE		6C	2000
WISE										
	TCEQ	WSD	PDW	CITY OF CHICO EAST	G2490004L	4 - 42 ACRE	BENZENE	2D	6C	2003
				CITY OF CHICO EAST	G2490004M	5 - 42 ACRE	BENZENE	2D	6C	2003
WOOD										
	RCT	OIL & GAS	6	AMOCO- WEST YANTIS PLANT	-0-	4 MILES NW OF YANTIS	HYDROCARBONS & NACL	0	6C	1996
			6	KURILECZ COMPLAINT	06-7699	EARL LEE UNIT	NACL	1C	6C	1996
YOAKUM										
	RCT	OIL & GAS	8A	JOE DEATON COMPLAINT		7 MILES NNW OF DENVER CITY	WATER WELL SALTY	1C	6C	2000
			8A	SANDYLAND UNDERGROUND WATER CONS. DIST.	8A-0957	5 MILES NW OF TOKIO	CHLORIDES	2	6C	1994
			8A	SANDYLAND UWCD COMPLAINT		1 MILE SW OF DENVER CITY	METHANE/ GAS IN GW, CO	2	6C	2001
			8A	WESTERN FRONT COMPLAINT	8A-3197	DENVER CITY	NACL	1C	6C	1997
	TAGD									
		SLUWCD		TONY WINN	24-58-503	NW4 SECTION 675 - JOHN H. GIBSON SURVEY	CHLORIDE	1	6C	1995
YOAKUM										
	RCT									
		OIL & GAS	8A	WESTERN FRONT COMPLAINT	8A-3197	DENVER CITY	NACL	1C	6C	1997
	TNRCC									
		RMD	VC/BSA	DELUXE CLEANERS BUILDING	G041	416 NORTH MAIN, DENVER CITY	CHLORINATED SOLVENTS		6C	
			PDW	DENVER CITY, CITY OF	2510001		ALKANES, PROPANES, CYCLOPENTANE, THIPOPHENE , SEC-BUTYL BENZENE		6E	1999
		WSD								
				DENVER CITY, CITY OF	G2510001F	11-1/2 MI W OF WELL 10	ALKANES, PROPANES, CYCLOPENTANE, THIPOPHENE , SEC-BUTYL BENZENE		6E	2000
				DENVER CITY, CITY OF	2510001	WELL 11 (G2510001F) - SW END OF E-W AIRPORT RUNWAY, NW OF DENVER CITY	ALKANES, PROPANES, CYCLOPENTANE, THIPOPHENE , SEC-BUTYL BENZENE	2C	6E	1998
	TAGD									
		SLUWCD		TONY WINN	24-58-503	NW4 SECTION 675 - JOHN H. GIBSON SURVEY	CHLORIDE	1	6C	1995
	TNRCC									
		RMD/VCBSA	VC/BSA	DELUXE CLEANERS BUILDING	G041	416 NORTH MAIN, DENVER CITY	CHLORINATED SOLVENTS		6C	
		WP&RM	PDW	DENVER CITY, CITY OF	2510001		ALKANES, PROPANES, CYCLOPENTANE, THIPOPHENE , SEC-BUTYL BENZENE		6E	1999
		WPRM/PDW	PDW	DENVER CITY, CITY OF	G2510001F	11-1/2 MI W OF WELL 10	ALKANES, PROPANES, CYCLOPENTANE, THIPOPHENE , SEC-BUTYL BENZENE		6E	2000
		WUD	PDW	DENVER CITY, CITY OF	2510001	WELL 11 (G2510001F) - SW END OF E-W AIRPORT RUNWAY, NW OF DENVER CITY	ALKANES, PROPANES, CYCLOPENTANE, THIPOPHENE , SEC-BUTYL BENZENE	2C	6E	1998