Below is an Electronic Version of
an Out-of-Print Publication

You can scroll to view or print this publication here, or you can borrow a paper copy from the Texas State Library, 512/463-5455. You can also view a copy at the TCEQ Library, 512/239-0020, or borrow one through your branch library using interlibrary loan.

The TCEQ's current print publications are listed in our catalog at http://www.tceq.texas.gov/publications/.

SFR-056/06
July 2007

Joint Groundwater Monitoring and Contamination Report - 2006

Prepared by the
Texas Groundwater Protection Committee

Contributing State Agencies and Organizations

Texas Commission on Environmental Quality
Texas Water Development Board
Railroad Commission of Texas
Texas Department of State Health Services
Texas Department of Agriculture
Texas State Soil and Water Conservation Board
Texas Alliance of Groundwater Districts
Texas Agricultural Experiment Station
Bureau of Economic Geology
Texas Department of Licensing and Regulation

printed on
recycled paper

Joint Groundwater Monitoring and Contamination Report—2006

Prepared by
Texas Groundwater Protection Committee

SFR-056/06
July 2007

TEXAS GROUNDWATER PROTECTION COMMITTEE

www.tgpc.state.tx.us

Committee Membership

Texas Commission on Environmental Quality

Texas Water Development Board

Railroad Commission of Texas

Department of State Health Services

Texas Department of Agriculture

Texas State Soil and Water Conservation Board

Texas Alliance of Groundwater Districts

Texas Agricultural Experiment Station

Bureau of Economic Geology

Texas Department of Licensing and Regulation

The Joint Groundwater Monitoring and Contamination Report was designed and produced by the Texas Groundwater Protection Committee in fulfillment of requirements given in Section 26.406 of the Texas Water Code. The effort was partially funded by the U.S. Environmental Protection Agency. While the information contained in the report represents the contribution of each individual participating agency and group, the report as a whole is the work of the committee and does not necessarily reflect all of the views and policies of each participating organization.

Authorization for use or reproduction of any original material contained in this publication, which is not obtained from other sources, is freely granted. The committee would appreciate acknowledgment.

Published and distributed by the
Texas Commission on Environmental Quality
PO Box 13087
Austin TX 78711-3087

The TCEQ is an equal opportunity/affirmative action employer. The agency does not allow discrimination on the basis of race, color, religion, national origin, sex, disability, age, sexual orientation or veteran status. In compliance with the Americans with Disabilities Act, this document may be requested in alternate formats by contacting the TCEQ at (512) 239-0028, Fax 239-4488, or 1-800-RELAY-TX (TDD), or by writing P.O. Box 13087, Austin, TX 78711-3087.

ACRONYMS

Agencies, Divisions, and Programs

BEG	University of Texas at Austin Bureau of Economic Geology
BRC	Bureau of Radiation Control (DSHS)
BS/EACD	Barton Springs/Edwards Aquifer Conservation District
CSD	Compliance Support Division (TCEQ)
DOE	United States Department of Energy
DSHS	Department of State Health Services
ENF	Enforcement Division (TCEQ)
EPA	United States Environmental Protection Agency
EUWCD	Evergreen Underground Water Conservation District
FOD	Field Operations Division (TCEQ)
GCD	Groundwater Conservation District
O&G	Oil and Gas Division (RCT)
NRC	Nuclear Regulatory Commission
RCT	Railroad Commission of Texas
RMD/CA	Remediation Division/Corrective Action Program (TCEQ)
RMD/DCRP	Remediation Division/Dry Cleaners Remediation Program (TCEQ)
RMD/PST	Remediation Division/Petroleum Storage Tank Reimbursement Program (TCEQ)
RMD/SC	Remediation Division/Superfund Cleanup Program (TCEQ)
RMD/SSDAT	Remediation Division/Superfund Site Discovery and Assessment Team (TCEQ)
RMD/VC	Remediation Division/Voluntary Cleanup (TCEQ)
RMD/VCBSA	Remediation Division/Voluntary Cleanup, Brownfields Site Assessment (TCEQ)
RMD/VCIO	Remediation Division/Voluntary Cleanup/Innocent Owner (TCEQ)
RRC	See RCT
SM&R	Surface Mining and Reclamation Division (RCT)
TAES	Texas Agricultural Experiment Station
TAGD	Texas Alliance of Groundwater Districts
TCE	Texas Cooperative Extension
TDA	Texas Department of Agriculture
TGPC	Texas Groundwater Protection Committee
TNRIS	Texas Natural Resources Information System
TNRCC	Texas Natural Resource Conservation Commission (see TCEQ)
TPWD	Texas Parks and Wildlife Department
TCEQ	Texas Commission on Environmental Quality
TSSWCB	Texas State Soil and Water Conservation Board
TWDB	Texas Water Development Board
TWC	Texas Water Code
UIC	Underground Injection Control Program (TCEQ)
USGS	United States Geological Survey
UWCD	Underground Water Conservation District
WPD/IHW	Waste Permits Division/Industrial and Hazardous Waste (TCEQ)
WPD/MSW	Waste Permits Division/Municipal Solid Waste (TCEQ)
WPD/RML	Waste Permits Division/Radioactive Material Licensing (TCEQ)
WQD/WQAS	Water Quality Division/Water Quality Assessment Section (TCEQ)
WSD/PDW	Water Supply Division/Public Drinking Water (TCEQ)
WSD/WRPA	Water Supply Division/Water Rights, Permitting and Availability (TCEQ)

State Legislation

CMRA	Texas Coal Mining And Reclamation Act
SMRA	Texas Surface Mining and Reclamation Act
SWDA	Solid Waste Disposal Act
TAgC	Texas Agricultural Code
THSC	Texas Health and Safety Code
TNRC	Texas Natural Resources Code
TRCA	Texas Radiation Control Act
TWC	Texas Water Code
WWDA	Texas Water Well Drillers Act

Federal Legislation

AEA	Atomic Energy Act
CERCLA	Comprehensive Environmental Response, Compensation, and Liability Act
CWA	Clean Water Act (Amended as Water Quality Act 1988)
FIFRA	Federal Insecticide, Fungicide, and Rodenticide Act
HSWA	Hazardous and Solid Waste Amendments to RCRA (1984)
RCRA	Resource Conservation and Recovery Act
SARA	Superfund Amendments and Reauthorization Act
SDWA	Safe Drinking Water Act
SMCRA	Surface Mining Control and Reclamation Act
TSCA	Toxic Substances Control Act
UMTRCA	Uranium Mill Tailings Radiation Control Act

Abbreviations

BMP	best management practice
CAFO	concentrated animal feeding operation
CFR	Code of Federal Regulations
COC	chemicals of concern
CSGWPP	comprehensive state groundwater protection program
GIS	geographic information system
GPS	global positioning system
GWSAP	groundwater sampling and analysis plan
IPD	Interagency Pesticide Database
LDR	land disposal restriction
LOA	letter of authorization
LPST	leaking petroleum storage tanks
MCL	maximum contaminant level
MSWLF	municipal solid waste landfill facility
NPL	national priorities list
OSSF	on-site sewage facility
PCL	protective concentration level
PMP	pesticide management plan
PMZ	plume management zone
POE	point of entry
PRP	potentially responsible party

ACRONYMS (cont.)

RQ	reportable quantity
TAC	Texas Administrative Code
TRRP	Texas Risk Reduction Program
USDW	underground source of drinking water
WHP	wellhead protection

Contents

SUMMARY 1
Purpose and Scope 1
Notification to Local Officials and Public Information 2
Groundwater Protection 3
Groundwater Monitoring 4
Groundwater Contamination 6
GROUNDWATER PROTECTION 13
Texas Groundwater Protection Committee 13
Federal Involvement and Coordination 14
State Groundwater Protection Strategy 14
Meetings 16
Groundwater Protection Policy 16
Groundwater Classification System 16
Risk-Based Remediation Programs 17
The Texas Risk Reduction Program 18
Municipal Setting Designations 22
Railroad Commission of Texas Cleanup Fund Program 23
Groundwater Contamination 23
Reporting of Groundwater Contamination 25
Reporting Unauthorized Discharges and Spills 25
Notification to Local Officials 26
Notification to Private Water Well Owners 26
Public Information 29
State Agencies' Files 29
Other Reports and Publications 29
USER'S GUIDE 31
Rules and Definitions Related to Report Compilation 31
Using the Contamination Case Description Tables 32
Data Fields 32
Locating Specific Cases 33
Enforcement Status Matrix 34
Enforcement Status Codes 36
Activity Status Codes 37
DESCRIPTIONS OF GROUNDWATER PROTECTION PROGRAMS 39
Texas Commission on Environmental Quality 39
Waste Permits Division 40
Water Quality Division 47
Water Supply Division 47
Remediation Division 51
Chief Engineer's Office, Water Programs 58
Compliance Support Division 58
Monitoring Operations Division 60
Enforcement Division 61
Field Operations Division 61
Texas Water Development Board 62
Railroad Commission of Texas 65
Oil and Gas Division 65
Surface Mining and Reclamation Division 66
Department of State Health Services 69

Texas Department of Agriculture 71
Texas State Soil and Water Conservation Board 72
Texas Alliance of Groundwater Districts 74
Barton Springs/Edwards Aquifer Conservation District 75
Panhandle Ground Water Conservation District 76
Texas Agricultural Experiment Station 77
Bureau of Economic Geology 79
Texas Department of Licensing and Regulation 80

GROUNDWATER CONTAMINATION CASE DESCRIPTIONS

Table 1. Texas Commission on Environmental Quality……TCEQ - 1
Table 2. Railroad Commission of Texas ……RCT - 1
Table 3. Texas Alliance of Groundwater Districts ……TAGD - 1
Table 4. Department of State Health Services ……DSHS - 1
Table 5. Historic Groundwater Contamination – All Agencies ……A - 47

FIGURES

Figure 1. Case History of Groundwater Contamination 9
Figure 2a. Case History of Groundwater Contamination: Total, New, and Completed Cases 10
Figure 2b. Case History of Groundwater Contamination: Report Trends for Activity Status Codes 11
Figure 3. Guidance Documents for Texas Risk Reduction Rules 19
Figure 4. Private Water Well Owner Notifications in Calendar Year 2006 27
Figure 5. Contamination Case Descriptions—Data Fields 33
Figure 6. Enforcement Status Matrix 35
Figure 7. Enforcement Status Matrix—Enforcement Status Codes 36
Figure 8. Enforcement Status Matrix—Activity Status Codes 38
Figure 9. Texas Water Development Board Results of Analyses – 2006 63
Figure 10. Texas Water Development Board Sampling Locations – 2006 64
Figure 11. TCEQ Enforcement Status Summary……..TCEQ-124
Figure 12. TCEQ County Contamination Map……... TCEQ-125
Figure 13. RCT Enforcement Status Summary……RCT-17
Figure 14. RCT County Contamination Map……RCT-18
Figure 15. TAGD Enforcement Status Summary……. TAGD-4
Figure 16. TAGD County Contamination Map…… TAGD-5
Figure 17. DSHS Enforcement Status Summary…… DSHS-4
Figure 18. DSHS County Contamination Map…… DSHS-5
Figure 19. Groundwater Classification System of the Texas Groundwater Protection Committee ……A-13
Figure 20. Spill Response Reportable Quantities (RQ)……...A-19

APPENDIXES

Appendix 1. Members and Representatives of the Texas Groundwater Protection Committee... A-3
Appendix 2. Texas Groundwater Protection Policy……. A-9
Appendix 3. Groundwater Classification System ……..... A-11
Appendix 4. Rules of the Texas Groundwater Protection Committee……A-15
Appendix 5. TCEQ Rules on Spill Prevention and Control……A-19
Appendix 6. District and Regional Offices……A-23
Appendix 7. Contacts for Agencies and Districts……...A-29
Appendix 8. Central Records Locations of Agencies……A-37
Appendix 9. Other Reports and Publications……A-39
Appendix 10. Closed Cases……A-47

SUMMARY

The Texas Groundwater Protection Committee (TGPC) was created by the 71st Texas Legislature in 1989 to bridge gaps between existing state groundwater programs and to optimize water-quality protection by improving coordination among agencies involved in groundwater activities. Sections 26.401 through 26.408 of the Texas Water Code (TWC), does the following:

- sets out the state's groundwater protection policy;
- provides legislative recognition for the TGPC;
- requires the TGPC to coordinate the groundwater protection activities of state agencies;
- requires the TGPC to develop and update a comprehensive groundwater protection strategy for the state; and
- requires the TGPC to develop the format for notices of groundwater contamination,

State law requires the TGPC to publish an annual report on groundwater monitoring activities and cases of documented groundwater contamination associated with activities regulated by state agencies. The TGPC is required to prepare this report based on the activities of the Texas Commission on Environmental Quality (TCEQ), the Texas Water Development Board (TWDB), the Railroad Commission of Texas (RCT), the Department of State Health Services (DSHS), the Texas Department of Agriculture (TDA), the Texas State Soil and Water Conservation Board (TSSWCB), the Texas Alliance of Groundwater Districts (TAGD), the Texas Agriculture Experiment Station (TAES), the Bureau of Economic Geology of the University of Texas at Austin (BEG), and the Texas Department of Licensing and Regulation (TDLR).

This is the TGPC's eighteenth edition of the Joint Groundwater Monitoring and Contamination Report, which was first issued in 1990 for calendar year 1989. Each report is based on data from the previous calendar year.

The report describes the current status of groundwater monitoring programs for each participating agency, and describes 5,576 groundwater contamination cases documented or under enforcement during the 2006 calendar year. The report further describes the enforcement status of each case of groundwater contamination in the accompanying tables.

Purpose and Scope

The annual report describes the current status of groundwater monitoring activities conducted or required by each agency at regulated facilities or associated with regulated activities. Groundwater monitoring is conducted by members of the TGPC to assure regulatory compliance for groundwater protection, and to assess ambient groundwater quality. The report provides a general overview of groundwater monitoring by participating members on a program by program basis.

Additionally, the report provides the status of documented groundwater contamination reasonably suspected of having been caused by activities regulated by state agencies. The report contains a description of each case of groundwater contamination newly documented during the previous calendar year, along with a description of each case of contamination documented during previous periods for which remedial or enforcement action was incomplete at the time the preceding report was issued. The report tables contain the status of enforcement action for each listed case.

Groundwater contamination is broadly defined in the report as any detrimental alteration of the naturally occurring quality of groundwater. The definition is limited, however, to contamination suspected of being associated with activities under the jurisdiction of the contributing agencies and affecting usable-quality groundwater.

Naturally occurring groundwater conditions, such as a high degree of mineralization that may exceed established standards for public supplies of drinking water, are not included within the definition. The scope of the report is further limited to groundwater contamination that has been documented and to cases that are currently under enforcement action of some kind.

Historical cases of documented contamination have not been included unless enforcement action is still active, open or ongoing. However, cases that have been included in the reports from 1994 through 2005 as "action completed," with a notation of "no further action needed," and those that use institutional or engineering controls where groundwater contamination is still present, are included separately in Appendix 10. For these cases, though no enforcement action is currently active, the appendix provides a record that the groundwater contamination is or may still be present.

The report provides technical and administrative agency file numbers and file locations for groundwater contamination cases, field office locations, and agency contacts to assist those who are interested in obtaining or reviewing case-specific data. In addition, the report provides background information on monitoring and regulatory rules and policies of groundwater-related programs for each agency. This information is compiled to assist the public and state policy makers in interpreting the current status of groundwater contamination in the state and the degree of state agency response directed toward the contamination.

The report satisfies the legislative requirement of TWC Section 26.406 to provide the enforcement status of each case. However, the report must be interpreted in light of the specific geographic constraints and the specific enforcement authorities and procedures of each contributing entity. The conclusions on groundwater contamination and the related specific enforcement actions taken by each individual agency are not subject to the review of the TGPC.

Notification to Local Officials and Public Information

This report is compiled and made available to the public to provide the annual status of groundwater monitoring associated with the regulatory, planning, and administrative programs of state agencies and local groundwater conservation districts. The report also gives the annual status of documented groundwater

contamination reasonably suspected of having been caused by activities under the jurisdiction of those programs. Monitoring is discussed in the individual program descriptions.

State law (Section 26.406 TWC) requires the agencies that have groundwater protection responsibilities to maintain a file of all documented cases of groundwater contamination. This information is a matter of public record and is available for public review by arrangement with the respective agency. All groundwater contamination cases documented or under enforcement during 2006 are listed in four tables.

While Section 26.406 TWC requires the report tabulate all cases of groundwater contamination documented or under enforcement for the preceding calendar year, Section 5.236 TWC also requires the TCEQ to provide notice to local officials about groundwater contamination that may affect drinking water supplies in their area. Table 1 identifies these cases with a mark in the column headed "SECTION 5.236"

A copy of this report is provided to county judges and local public health entities to supply information on potential groundwater impacts to drinking water supplies within the listed counties. The report serves as the TCEQ's secondary notice to local officials, who should have received letters advising them of new cases, as well as newly confirmed cases, meeting the criteria of potential impact to drinking water. The Section 5.236 cases are identified in the report only for the year the case is first determined to be affecting or having the potential to affect a public drinking water supply. There are 26 reported Section 5.236 cases identified in Table 1.

Section 26.408 TWC became effective on September 1, 2003, and requires TCEQ to provide notice of groundwater contamination to owners of private drinking water wells that could be affected by groundwater contamination, and also to affected groundwater conservation districts. This state law requires TCEQ to provide this notice within 30 days of the date the agency becomes aware of or documents the contamination, and requires the TGPC to adopt rules to prescribe the form and content of the required notice. TGPC rules in 31 TAC §601.10, effective on November 12, 2003, prescribe the required TCEQ groundwater contamination notice contents (Appendix 4).

Groundwater Protection

Chapter 26 TWC empowers the TCEQ to establish the level of water quality to be maintained, and control sources of pollutants that may affect the quality of water in the state, including groundwater. Certain activities requiring the regulatory protection of groundwater are under the jurisdiction of the RCT, the TDA, the TSSWCB, and the TDLR.

The TAGD, as an organization, has no regulatory or enforcement mandate, but some groundwater districts have limited authority for action on groundwater contamination. The TWDB has certain monitoring responsibilities regarding groundwater characterization and planning, but is not authorized to regulate activities that may contaminate groundwater. The TAES and the BEG conduct research activities related to groundwater.

The state's groundwater protection policy (Section 26.401 TWC, Appendix 2) sets out nondegradation of the state's groundwater resources as the goal for all state programs. The policy recognizes the following principles:

- the variability of the states aquifers;
- the importance of maintaining water quality for existing and potential uses;
- the protection of the environment, and public health and welfare; and
- the maintenance and enhancement of the long-term economic health of the state.

This goal of nondegradation does not mean zero-contaminant discharge. The use of best professional judgment by the responsible state agencies in attaining the goal and policy is also recognized.

The TGPC identified groundwater classification (Appendix 3) as an important tool to be used in the implementation of the state's groundwater protection policy and developed such a system for use by state agencies. Through classification, the groundwaters in the state can be categorized. Protection or restoration measures can then be specified by member agencies according to the quality and present or potential use of the groundwater. The classification developed by the TGPC is based on water quality criteria supporting present and potential uses.

The state's policy on groundwater contamination is that the quality should be restored if feasible. Recognizing that in some cases, it may not be technically possible or cost-effective to clean groundwater to its original quality, the TGPC recommends an approach that focuses on protection of groundwater for its highest quality use related to human health and the environment, while addressing the costs of available remediation technologies.

Groundwater Monitoring

The groundwater monitoring programs of the participating agencies generally fall within one of three categories:

- regulatory agencies requiring or conducting monitoring to assure compliance with guidelines and regulations for the protection of groundwater from discharges of contaminants;
- agencies or entities conducting monitoring to assess ambient or existing groundwater quality conditions and to track changes in water quality over time; and
- agencies or entities conducting research activities related to groundwater resources and groundwater conservation.

Detailed monitoring program descriptions are given in each agency's or entity's section in the chapter entitled Groundwater Protection Program Descriptions.

Each regulatory agency which requires or conducts groundwater monitoring to assure compliance with guidelines and regulations to protect groundwater from discharges of contaminants has its own monitoring program requirements and procedures. Criteria used to assess the need for groundwater monitoring vary among the regulatory entities.

Data indicate that an estimated 52,455 monitor and water wells are being used for groundwater monitoring purposes at these regulated facilities. The majority of the facilities being monitored (approximately 99 percent) are under the jurisdiction of the TCEQ, with the remainder under the jurisdiction of the RCT, TAGD and DSHS.

The TWDB and the member districts of the TAGD conduct groundwater monitoring to assess ambient groundwater quality conditions through the assessment of particular constituents to track changes in water quality over time. Monitoring program activities reported by the Texas Water Development Board and participating organizations involved over 569 water wells in 2006.

Additionally, some monitoring programs are developed for water-quality assessment studies that target specific geographic areas, specific contaminants or constituents, or specific activities. Contamination cases discovered by these agencies or entities through groundwater studies or groundwater sampling programs are referred to the regulatory agency with appropriate jurisdiction.

The ambient groundwater monitoring network has historic limitations for the parameters that have been analyzed. There are very few historical analyses available for constituents that can generally be attributed to anthropogenic (man-induced) sources.

For example, there are limited analyses available for constituents such as volatile and synthetic organic compounds and certain heavy metals. Ambient monitoring has not traditionally targeted pesticides. Drinking water analyses conducted under the Safe Drinking Water Act (SDWA) include some pesticides in their suite of chemicals, however, this program targets "finished" water, not groundwater specifically. Analyses conducted under the United States Geological Survey (USGS) National Water Quality Assessment (NWQA) program also include pesticides in a wide range of constituents. TCEQ, TWDB, and members of TAGD have implemented a cooperative program since the year 2000 where ambient groundwater samples collected by TWDB and Groundwater Conservation District staff are analyzed by TCEQ staff for Atrazine and Metolachlor.

In general, the waste disposal programs— primarily the TCEQ's Office of Permitting, Remediation and Registration and the RCT—are monitoring existing, permitted facilities. Groundwater monitoring requirements have been established for the petroleum storage tank, industrial and hazardous waste, municipal waste, underground injection control, pollution cleanup, and enforcement programs. Initiatives in the municipal and industrial wastewater permitting program have required groundwater monitoring at facilities where activities pose a higher risk to groundwater quality. Additionally, permits required for surface storage and disposal of oil and gas waste and brine retention ensure the protection of groundwater by requiring pond liners, leak detection systems, groundwater monitoring, or a combination of these methods.

In the drinking water program, public water supply wells are also regulated by the TCEQ's Office of Permitting, Remediation and Registration. Public water systems receive sufficient monitoring to ensure that violations of drinking water standards are detected and addressed before water is distributed to consumers.

Currently, there is no state program for monitoring domestic wells, though some groundwater conservation districts do have programs that routinely monitor private water wells for ambient conditions or suspected contamination. The TDLR is responsible for oversight of licensed water well drillers, responding to complaints and routinely checking compliance with TDLR rules. The Texas Cooperative Extension provides outreach, continuing education programs, and other educational services on water quality to the people of Texas.

Groundwater Contamination

The groundwater contamination cases listed in this report have been documented predominantly through regulatory requirements for compliance monitoring. The majority of the cases were identified by release-detection monitoring in the TCEQ's petroleum storage tank program. Other information in this report identifies groundwater contamination cases that have been documented through investigations in response to groundwater contamination complaints, permits or, self reporting. However, groundwater contamination is most commonly detected when site-specific groundwater monitoring is conducted at waste disposal or product storage sites.

Groundwater contamination, as defined by the TGPC for this report, is the detrimental alteration of the naturally occurring physical, thermal, chemical, or biological quality of groundwater reasonably suspected of having been caused by the activities of entities under the jurisdiction of the agencies discussed within this report. The TGPC recognizes that groundwater contamination may result from many sources, including current and past oil and gas production and related practices, agricultural activities, industrial and manufacturing processes, commercial and business endeavors, domestic activities, and natural sources that may be influenced by, or may result from human activities. The contamination cases identified in this report are primarily those where contaminants have been discharged to the surface, to the shallow subsurface, or directly to groundwater from activities such as the storage, processing, transport, or disposal of products or waste materials.

Documented in this report are 5,576 groundwater contamination cases. These cases are presented in a tabular format in the section entitled "Groundwater Contamination Case Descriptions." Approximately 93.7 percent of the documented cases fall under the jurisdiction of the TCEQ. The remainder of the cases fall under the jurisdiction of the RCT (351 cases, or 6.2 percent), the groundwater conservation districts which are members of TAGD (1 case, or less than 0.1 percent) and a case under the jurisdiction of DSHS (1 case, or less than 0.1 percent).

On occasion, a contamination site may be listed more than once for some TCEQ program areas. This occurs because there is more than one occurrence of contamination at the named facility, and each occurrence is being addressed as a separate case. In the case of the Voluntary Cleanup Program (VCP), several parties may be affected by a groundwater contamination plume, and each of these parties is listed as a separate "case" in the VCP program. Every effort has been made to distill cases down to a single, individual occurrence of groundwater contamination. For this report only one case appears under two program areas within the TCEQ, as the programs share the lead on the case.

The most common contaminants reported include gasoline, diesel, and other petroleum products. This reflects the large number of contamination sites (66 percent of the documented cases) reported by the TCEQ's petroleum storage tank program. Less common contaminants include the following: organic compounds, such as phenol, trichloroethylene, carbon tetrachloride, dichloroethylene, and naphthalene; and pesticides, including alachlor, atrazine, bromacil, dicamba, and prometon; creosote constituents; solvents; heavy metals; and sodium chloride.

The report indicates the status of enforcement action for each case of groundwater contamination. Codes describing the enforcement status and the activity status are given for each contamination case. In general, regulatory programs are structured to achieve the desired degree of environmental protection at the lowest possible level of agency oversight. The enforcement status code represents the level of agency procedural action in pursuing investigation and remediation.

Describing an agency's enforcement actions presents only half the regulatory picture. Enforcement is ineffective if the required corrective actions are not carried out. Therefore, agency activities dealing with contamination incidents are assigned an activity status code. This code represents the current action addressing the assessment and mitigation of the contamination case. These two indicators (the enforcement status and activity status codes) are plotted graphically as a matrix to illustrate their combined effect on the enforcement status of each contamination case. The cumulative number of cases that have been assigned each enforcement status code is found in the enforcement status summary matrix at the end of each agency's groundwater contamination case table. The enforcement status matrix, enforcement status codes, and activity status codes are discussed in detail in the section entitled "User's Guide" on pages 31 through 38. Specific enforcement actions are typically described in each agency's program description.

The total number of groundwater contamination cases documented and identified by the TGPC in this and previous reports are tabulated in Figure 1, along with the activity status for these cases. All of the 5,576 cases listed in the data tables of this report have documented groundwater contamination. The activity status for each case is identified in the tables, and is summarized as follows for calendar year 2006:

- No activity has occurred in 149 reported cases.
- Detection of contamination is confirmed (validated) in 1,149 cases.
- Investigations are ongoing for the largest number of cases (2,121).
- Corrective action planning is completed in 267 cases.
- Action has been implemented in 843 cases.
- Monitoring action is ongoing in 433 cases.
- No further action is necessary for 884 cases that are designated as "action completed."
- No activity status information was provided for one case.

Figure 2a is a graph showing the total number of documented contamination cases, the number of new cases of contamination, and the number of sites where ongoing investigation is occurring plotted against the calendar year of the report. Figure 2b is a graph showing the historical activity status of groundwater contamination cases, plotted against the calendar year of the report.

Several general observations can be drawn from the limited data represented in Figures 1, 2a, and 2b. The limitations of the data do not allow for forecasting of probable trends. In addition, the use of the term "trend" may be too definitive, and should only be considered as a general observation of the historic data compiled to date.

The number of new cases had annually decreased up to 1995, but increased in that year and continued to increase through 1998. These increases are chiefly attributed to increased release detection activity in the Texas Natural Resource Conservation Commission's (now TCEQ's) Petroleum Storage Tank program, as well as to the initiation of milestone deadlines related to detection monitoring and cleanup expense reimbursement. These milestone deadlines required some types of remediation activities to be in place before the end of 1998 to qualify for reimbursement. Consequently, a slight decline in the number of new cases is noted for 1999, but there were still more new cases than cases where action had been completed. Another part of the upward trend in the number of new cases can also be attributed to cases being reported under the Voluntary Cleanup Program of the TCEQ, which was established in 1995.

Historically, the number of new groundwater contamination cases documented each year has been greater than the number of cases in which action was completed during the same year. This was evident in the initial publication of the report in 1989, and continued through the 1999 calendar year. (The elevated number of cases where action had been completed in the initial report was cumulative up to the end of 1989, because this reporting period was open-ended, including historical cases before 1989). Starting 2000, there has been a steady decline in the number of new groundwater contamination cases. The number of new cases reported in 2006 decreased by 16 percent from 2005. The number of cases where action was completed fluctuated. The number of completed cases climbed in both 2004 and 2005, and decreased in 2006. The number of completed cases for 2006 has again surpassed the number of reported new groundwater contamination cases.

Cases shown as having "contamination confirmed" peaked in 1991 and have fluctuated since then. Cases listed as being under "ongoing investigation" and "corrective action planning" reached a relative plateau in the period from 1992 through 1996. Because groundwater contamination is generally slow moving and time consuming to clean up, the number of cases shown as being under "ongoing investigation" began to rise again in 1996, to peak in 2000 and started to decline since 2002. Cases listed as having "action implemented" reached a relative plateau with an approximate one-year lag behind "corrective action planning," indicating that the cases are moving through the sequence of actions that should ultimately lead to completion. The overall numbers also reflect the maturing of the TCEQ regulatory programs, after adjustment for case increases resulting from major regulatory initiatives.

For all of the agencies and entities over the eighteen-year period from 1989 through 2006 (Figure 1), action has been reported as complete on a total of 11,221 groundwater contamination cases, and the cases were dropped from each successive annual report. Action was completed on 884 cases in 2006. Action on these cases was considered complete when the desired remedy was achieved or when no further regulatory action was required.

Figure 1. Case History of Groundwater Contamination

ACTIVITY STATUS	1989	1990	1991	1992	1993	1994	1995	1996	1997	1998	1999	2000	2001	2002	2003	2004	2005	2006
TOTAL CASES	2241	3191	4759	5597	5646	5675	5849	6427	7459	7627	8065	7567	7435	7069	6750	6746	6132	5576
NEW CASES	--	1303	1247	998	583	376	421	992	1356	1365	1314	623	585	582	464	645	654	548
NO ACTIVITY	--	12	8	2	9	12	21	28	34	47	67	63	90	103	91	96	158	149
CONTAMINATION CONFIRMED	1237	1349	1717	1284	1407	1598	1481	1163	1100	1509	1512	1035	1032	1091	821	1107	968	1149
ONGOING INVESTIGATION	401	1178	1657	2195	2138	2069	2153	3093	3911	4006	4241	4219	3387	3816	3810	2928	2456	2121
CORRECTIVE ACTION PLANNING	48	85	454	825	749	760	780	674	311	333	343	190	165	209	242	233	242	267
ACTION IMPLEMENTED	301	329	408	524	717	732	743	663	518	470	549	1050	974	955	925	873	912	843
MONITOR ACTION	--	193	324	466	264	255	278	296	348	330	368	210	179	283	373	393	427	433
ACTION COMPLETED	254	45	172	273	342	226	371	493	461	921	1064	833	970	739	725	1277	1171	884
NO STATUS GIVEN	--	--	19	28	20	23	22	17	9	11	7	64	51	15	8	25	9	1

Note: 426 cases have more than one activity status code

Figure 2a. Case History of Groundwater Contamination: Total, New, and Completed Cases

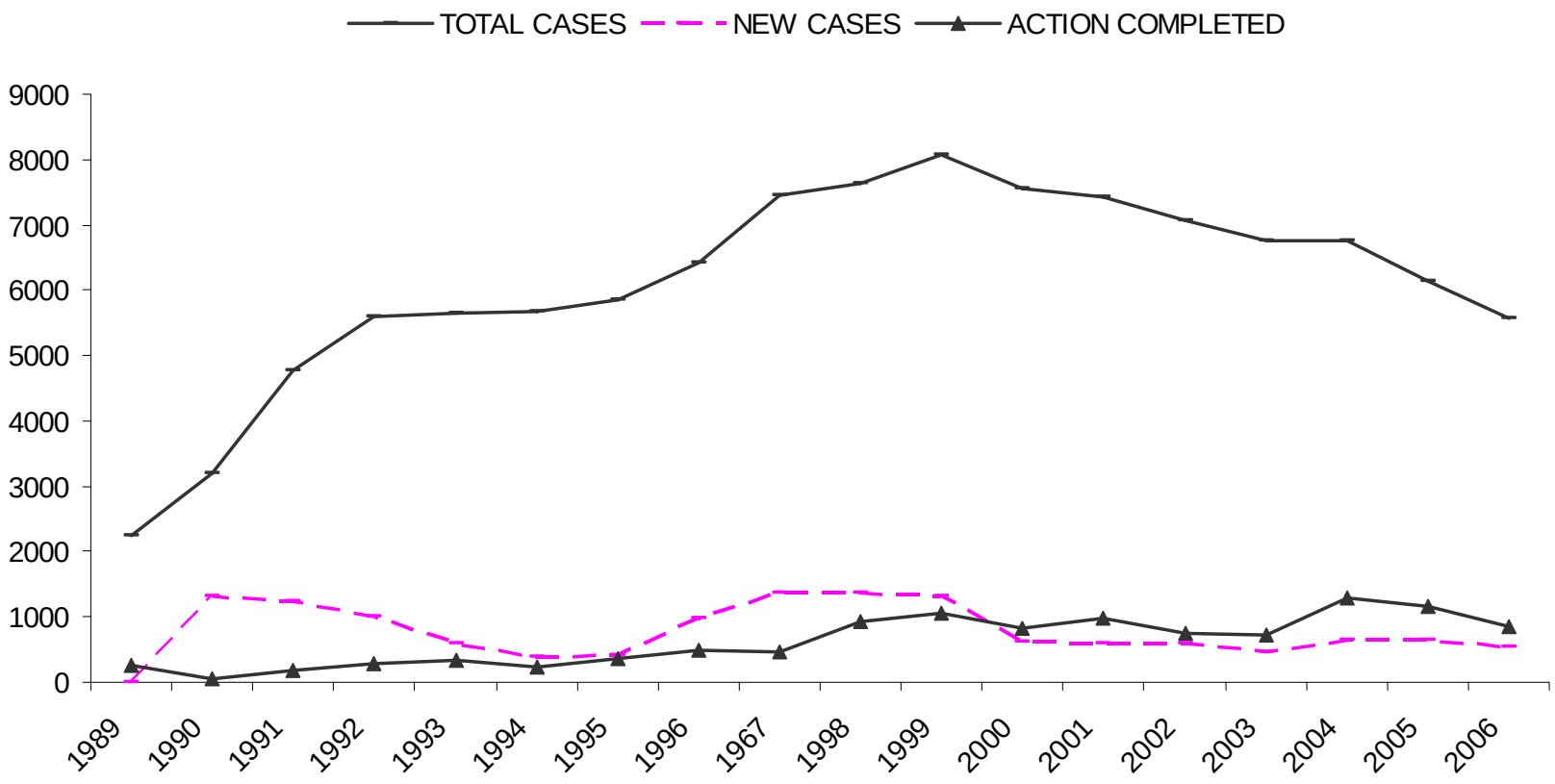

Figure 2b. Case History of Groundwater Contamination: Report Trends for Activity Status Codes

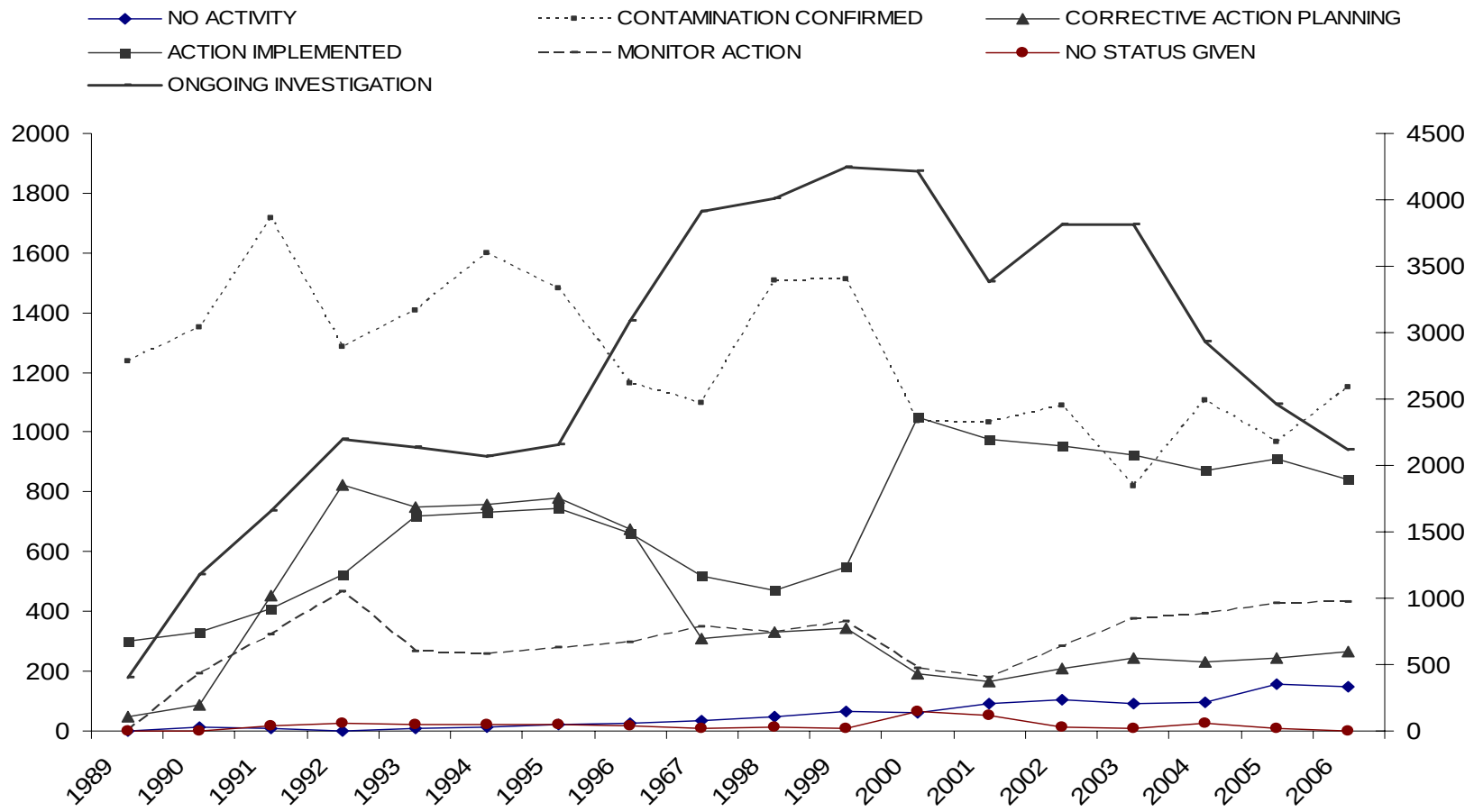

Note: Use the right-hand scale for the Ongoing Investigation

GROUNDWATER PROTECTION

The following section gives an overview of groundwater protection topics including: the Texas Groundwater Protection Committee (TGPC), the state's groundwater protection policy, the TGPC's recommended groundwater classification system, risk-based cleanup levels for groundwater, the definition of groundwater contamination as it applies to this report, and notification to and from regulatory agencies concerning groundwater contamination. Additional sources of public information are also discussed.

Texas Groundwater Protection Committee

The Texas Groundwater Protection Committee was created by the 71st Texas Legislature in 1989 as a means to bridge gaps between existing state groundwater programs and to optimize water-quality protection by improving coordination among agencies involved in groundwater activities. State law codified in §§26.401 through 26.408 TWC established the TGPC; outlined the TGPC's powers, duties, and responsibilities; and established the state's groundwater protection policy.

The TGPC actively identifies opportunities to improve existing groundwater quality programs and promotes coordination between agencies. The TGPC also strives to improve or identify areas where new or existing programs could be enhanced to provide added protection. Major responsibilities of the TGPC are:

- to improve interagency coordination in the area of groundwater protection;
- to develop and update a comprehensive groundwater protection strategy for the state;
- to study and recommend to the Legislature groundwater protection programs for areas in which groundwater is not protected by current regulation;
- to publish an interagency groundwater monitoring and contamination report;
- to file with the governor, lieutenant governor, and speaker of the House of Representatives a report of the TGPC's activities during the biennium preceding each regular legislative session, including any recommendations for legislation for groundwater protection;
- to advise the TCEQ on the development of agricultural chemical plans to prevent groundwater pollution; and
- develop the form and content of notices of groundwater contamination.

The TGPC's membership is composed of the following individuals or their designated representative:

- the executive director of the Texas Commission on Environmental Quality;
- the executive administrator of the Texas Water Development Board;
- the executive director of the Railroad Commission of Texas;
- the commissioner of Department of State Health Services;
- the deputy commissioner of the Department of Agriculture;
- the executive director of the Texas State Soil and Water Conservation Board;
- a representative selected by the Texas Alliance of Groundwater Districts;
- the director of the Texas Agriculture Experiment Station;

- the director of the Bureau of Economic Geology, University of Texas at Austin; and
- a representative of the Water Well Drillers and Water Well Pump Installers Program of the Texas Department of Licensing and Regulation selected by the executive director of the department.

The executive director of the Texas Commission on Environmental Quality serves as the TGPC's chairman. The TCEQ is designated as the lead agency for the TGPC and administers the activities of the TGPC. The executive administrator of the Texas Water Development Board serves as the TGPC's vice-chairman. TGPC members and their designated representatives are listed in Appendix 1.

Federal Involvement and Coordination

The TGPC actively coordinates with federal agencies on groundwater protection issues that affect the state. The TGPC has worked with federal agencies on issues related to a comprehensive state groundwater protection program and the development of pesticide management plans for the prevention of groundwater contamination. In addition, the TGPC has regularly provided national level input to federal agencies on groundwater protection and program issues through the Ground Water Protection Council (an association of state groundwater and underground injection control program directors) and the State FIFRA Issues Research Evaluation Group (a group formed by state agricultural regulatory officials and EPA to discuss and evaluate pesticide matters affecting states), and other state and federal stakeholder and regulatory guidance groups.

The TGPC also works closely with the U.S. Geological Survey (USGS), the federal agency with responsibilities that include national level geologic mapping and hydrologic studies. Staff of the USGS has participated in various TGPC-sponsored projects, providing groundwater expertise and opportunities for state input in federally-sponsored research.

In March 1985, the Texas Department of Water Resources, predecessor to the Texas Commission on Environmental Quality and the Texas Water Development Board, received a grant from the U.S. Environmental Protection Agency (EPA) to improve the coordination of groundwater protection activities undertaken by state agencies. In response to this federal initiative, the interagency Groundwater Protection Committee, predecessor to the Texas Groundwater Protection Committee, was formed. Since that time, the coordination of groundwater protection activities of the various state programs and agencies and the development of a groundwater protection strategy have been guided and funded through EPA grants administered under the Clean Water Act, Section 106.

State Groundwater Protection Strategy

In evaluating the states' activities under the groundwater protection strategy initiative begun in the early 1980s, the EPA concluded that additional efforts were needed to protect the nation's groundwater, and that groundwater protection programs were a patchwork of federal, state, and local efforts that focus on individual sources of contamination rather than protection of the resource as a whole. During fiscal years 1992 and 1993, the EPA published draft guidance for the development of comprehensive state groundwater protection programs (CSGWPP). The CSGWPP

guidance encourages the states to further their efforts in developing existing programs into a more comprehensive approach. The final guidance was published early in 1993.

The TGPC is charged with developing a comprehensive strategy that coordinates the activities of all the participating agencies and documents what needs to be done to protect groundwater in the State of Texas, The Committee addressed this duty directly in 1988 through the formal publication of the *Texas Ground Water Protection Strategy*. Since that time, there have been several efforts to describe changes to the groundwater protection programs and authorities of state agencies with respect to groundwater, in the *Texas Ground Water Protection Profiles*, 1991, and later in the various editions of the annual *Joint Groundwater Monitoring and Contamination Report*. There have been many changes in agencies and the programs that they administer since 1988. The more recent publications have focused on the water quality aspects of various programs rather than the state strategy for groundwater protection.

Recognizing the changes that have occurred since the state's first groundwater protection strategy was developed, the TGPC decided in January 2001 to begin the process to update it. That process resulted in the document, *Texas Groundwater Protection Strategy*, TCEQ Publication No. AS-188, February 2003. The new *Strategy* is providing a road map for the current activities of the TGPC. The *Strategy* is divided into thematic sections designed to highlight the state's current protection efforts, and importantly, identify any gaps that may need to be filled among those programs.

The *Strategy*:

- details the state's groundwater protection goal as established by the Legislature;
- explains the statewide groundwater classification system and how the state identifies contamination and quantity issues;
- describes the roles and responsibilities of the various state agencies involved in groundwater protection and discusses the TGPC as a coordinating mechanism;
- provides examples of how the various state agencies implement groundwater protection programs through regulatory and non-regulatory models;
- explains how the local, state, and federal agencies coordinate management of groundwater data for the enhancement of groundwater protection;
- discusses the role that research plays in understanding groundwater's importance and the importance of coordinating research efforts;
- provides an overview of the groundwater public education efforts in the state;
- discusses public participation in establishing and implementing groundwater policy;
- lays out a planning process for updating the groundwater strategy;
- proposes for inclusion in the next Strategy an identification and raking of significant threats to the state's groundwater resource, consideration of the vulnerability of groundwater resources, and a prioritization of actions to address those threats; and
- provides recommendations and possible actions to protect groundwater.

Meetings

The TGPC and most of its subcommittees meet quarterly; meeting times and agendas are published on the TGPC's website at www.tgpc.state.tx.us and in the Texas Register on their open meetings website at www.sos.state.tx.us/texreg/index.shtml. The public is invited to attend all meetings. The TCEQ maintains written records of all TGPC meetings. The TCEQ maintains a mailing list of TGPC members, designated and alternate members, agency staff, and interested parties for meeting notification.

Groundwater Protection Policy

Section 26.401 TWC establishes the state's groundwater protection policy. The policy (see Appendix 2) sets out nondegradation groundwater resources as the goal for all state programs. The policy recognizes the variability of the state's aquifers, the importance of maintaining water quality for existing and potential uses, the protection of the environment and the public health and welfare, and the maintenance and enhancement of the long-term economic health of the state. Further, the policy recognizes that groundwater contamination may result from many sources, including current and past oil and gas production and related practices, agricultural activities, industrial and manufacturing processes, commercial and business endeavors, domestic activities, and natural sources that may be influenced by, or may result from, human activities. The use of the best professional judgment by the responsible state agencies in attaining the goal and policy is also recognized.

The policy states that discharges of pollutants, disposal of wastes, and other regulated activities should be conducted in a manner that will maintain present uses and not impair potential uses of groundwater or pose a public health hazard. The programs of the various state agencies are generally coordinated to attain this goal.

Groundwater Classification System

The TGPC and its member agencies recognize that groundwater classification is an important tool to be used in the implementation of the state's groundwater protection policy. Through classification, the groundwater in the state can be categorized and protection or restoration measures can then be specified by member agencies according to the quality and present or potential use of the groundwater.

The TGPC has developed a Groundwater Classification System for use by state agencies. Four groundwater classes are defined based on quality as determined by total dissolved solids (TDS) content. The names and concentration ranges are based on traditional nomenclature associated with each class. Fresh groundwater is classified as having a TDS concentration range from zero to 1,000 milligrams per liter (mg/L); slightly saline groundwater, a TDS concentration range from 1,000 to 3,000 mg/L; moderately saline groundwater, a TDS concentration range from 3,000 to 10,000 mg/L; and very saline groundwater to brine, a TDS concentration greater than 10,000 mg/L. Quality also determines usability; however, it is implicit in the classification that a water-bearing zone must be able to produce sufficient quantities of water to meet its intended use. Appendix 3 contains the Groundwater Classification System recommended by the TGPC.

The Groundwater Classification System is applicable to all groundwater in the state. In assigning a classification, the member agencies attempt to use the natural quality of the groundwater that is unaffected by discharges of pollutants from human activities. All usable and potentially usable groundwater is subject to the same protection provided by the state's groundwater protection policy. Starting with the nondegradation goal, protection or restoration measures can be varied according to the response level set by the classification so long as the following conditions are met:

- Current groundwater uses are not impaired;
- Potential groundwater uses are not impaired;
- A public health hazard is not created; and
- The quality of groundwater is restored if feasible.

In determining protection or restoration measures, an agency considers all present or potential beneficial uses of groundwater of a given quality. Generally, drinking water for human consumption would require the highest degree of groundwater protection or restoration. Protection for this use will also, arguably, be protective of all other current or potential uses. These considerations facilitated defining two response levels for purposes of assigning protection or restoration measures that are commensurate with the potential to impact human health and the environment.

- Level I response for the fresh, slightly saline and moderately saline classes should be based on the current or potential use as a human drinking water supply.

- Level II response for the very saline to brine class should be based on indirect exposure (i.e., by means other than drinking) or no human consumption.

In specifying a protection or restoration measure, member agencies should apply best professional judgment on a case-by-case basis. Evaluations to be made include, but are not limited to, such factors as productivity, the availability of alternate sources of water, background concentrations of naturally occurring constituents, the effects of constituents on usability, traditional and potential beneficial uses of the water, economic and technical feasibility of treatment, and projected needs for and types of impacts on these groundwaters.

The classification system is intended to be implemented by member agencies as an integral part of their groundwater protection programs. In addition to its response-setting function, the classification system fosters consistency among the various programs.

Risk-Based Remediation Programs

The state's policy on groundwater contamination provides that water quality be restored if feasible (Appendix 2), and consequently requires that groundwater be kept reasonably free of contaminants that would interfere with present uses or impair future uses of groundwater. In response, the TCEQ has developed an approach that focuses on protection of groundwater for high quality uses, including those affecting human health. The TCEQ, which has primary jurisdiction for the regulatory

protection of groundwater quality, has implemented a risk-based approach in setting cleanup levels that are based on sound science, flexibility, and common sense.

There are many ways that risk-based considerations could be incorporated into a groundwater remediation program. Generally, a risk-based approach takes into consideration the current and/or potential future exposure of populations to concentrations of contaminants that exceed established levels that are protective of human health. In addition to consideration of exposure pathways, risk-based determinations using dose-response data are used to calculate human health protective concentrations of chemicals in environmental media. The primary exposure pathway for humans to groundwater is through ingestion; however, humans can also be exposed via air inhalation to chemicals that have volatilized from groundwater. Also, humans may be exposed to contaminants by the ingestion of surface water that has been affected by the discharge of contaminated groundwater into the surface water body. Likewise, if fish from such a surface water body are consumed by humans, then the person conducting the assessment would also need to consider this as an additional human exposure pathway when determining cleanup levels for contaminants in groundwater. Since the mid 90's, some agency rules have required risk-based concentration levels to be protective not only of human health but also of ecological receptors. The process for determining ecologically-protective concentration levels has been substantially improved in the last decade.

Depending on the level of the risk and the current regulatory policies, risk management may involve no-action, engineering solutions such as soil and groundwater remediation or physical controls, or institutional controls such as deed restrictions or limiting access to the site. Thus, risk-based decision-making can be protective of human health and the environment, and offer a scientifically sound, administratively effective way to respond to the pressures for timely action at large numbers of sites, while making efficient use of both public and private resources. The TCEQ has incorporated risk-based corrective action into its rules and policies, and has made many of the risk management policy decisions up front to streamline and add consistency to the remediation process.

The Texas Risk Reduction Program

The Texas Risk Reduction Program (TRRP) (TCEQ rules 30 TAC Chapter 350) is the current remediation rule with an effective date of September 23, 1999. TRRP applies, in various manners, to the State Superfund; Industrial and Hazardous Waste; Voluntary Cleanup; Underground Injection Control; Municipal Solid Waste; Spill Prevention and Control; Composting; Radioactive Substance; and Wastewater Treatment programs. Releases reported to the TCEQ in response to the Petroleum Storage Tank Program, on or after September 1, 2003, are subject to TRRP. Section 350.2 (Applicability) describes the manner in which the TRRP rule is applicable to these various program areas of the TCEQ's Office of Permitting, Remediation and Registration. Figure 3 summarizes the numerous guidance documents that the TCEQ has prepared to implement the TRRP rules.

Figure 3. Guidance Documents for Texas Risk Reduction Rules

Series	Topic
RG-263	Guidance for Conducting Ecological Risk Assessments at Remediation Sites in Texas
RG-366 Sub-Series	
TRRP-1	Introduction to the Texas Risk Reduction Program
TRRP-2	TRRP Applicability and Grandfathering
TRRP-3	TRRP Compatibility with RCRA
TRRP-4	Comparison of 30 TAC 335 and 30 TAC 350: Points to Consider in Making the Shift
TRRP-4A	Comparison of 30 TAC 334 and 30 TAC 350: Regulation of LPST Sites Under TRRP
TRRP-7	Land Use Classification
TRRP-8	Groundwater Classification
TRRP-13	Review and Reporting of COC Concentration Data
TRRP-16	Institutional Controls
TRRP-17	Notification Requirements
TRRP-18	Risk Levels, Hazard Indices, and Cumulative Adjustments
TRRP-19	Toxicity Factors and Chemical/Physical Parameters
TRRP-21	Human Health Points of Exposure
TRRP-23	Tier 1 PCL Tables
TRRP-24	Determining PCLs for Surface Water and Sediment Companion documents: Sediment PCL table Surface Water RBELs table
TRRP-25	Critical PCLs
TRRP-27	Development of Human Health PCLs for Total Petroleum Hydrocarbon Mixtures
TRRP-28	Application of Remedy Standards A and B
TRRP-29	Soil and Groundwater Response Objectives
TRRP-33	Monitored Natural Attenuation Demonstrations

These TRRP guidance documents are completed and are available. Other guidance documents are in various stages of completion.

TRRP is a risk-based rule in the sense that many of the cleanup levels for the various environmental media are determined through use of risk-based calculations. Other risk-related factors, such as the location of human points of exposure (POEs) to environmental media and the response objectives for soil and groundwater, are prescribed in the rule for application to all sites rather than being determined on a site-specific basis.

Cleanup levels for chemicals of concern (COCs) under TRRP are referred to as protective concentration levels (PCLs). Whenever a maximum contaminant level

(MCL) is available for a COC, it is used as a groundwater PCL. If a federally-promulgated MCL is not available for a COC, then a risk-based calculation is used to define the PCL. The PCL for a carcinogenic COC is set such that the risk level from exposure to that COC in groundwater would not exceed 1×10^{-5} (1 in 100,000) and such that the cumulative risk level from exposure to multiple carcinogenic COCs does not exceed 1×10^{-4} (1 in 10,000). The PCL for a noncarcinogenic COC in groundwater is set such that its hazard quotient does not exceed 1 and such that the hazard index from exposure to multiple noncarcinogens does not exceed 10.

TRRP also establishes a groundwater resource classification process that provides criteria to define whether a groundwater-bearing unit containing potentially usable groundwater is a Class 1, 2, or 3 groundwater resource. A groundwater-bearing unit is described as a saturated geologic formation, group of formations, or part of a formation which has a hydraulic conductivity equal to or greater than 1×10^{-5} centimeters/second. Class 1, 2, and 3 resources are defined as follows:

- A Class 1 groundwater resource must meet at least one of the following conditions:

(a) any groundwater-bearing unit within 1/2 mile of an existing well used to supply drinking water to a public water system and that groundwater-bearing unit can contribute COCs to the groundwater production zone of the well;

(b) a groundwater-bearing unit which is the only reliable source of water not more than 800 feet below the land surface that is capable of producing groundwater with a naturally occurring total dissolved solids content of less than 1,000 milligrams per liter (mg/l) and at a sustainable rate greater than 5,000 gallons per day to a well with a four inch diameter casing; or

(c) a groundwater-bearing unit capable of yielding groundwater with less than or equal to a naturally occurring total dissolved solids content of 3,000 mg/l and at a sustainable rate greater than or equal to 144,000 gallons per day to a well with a 12 inch diameter casing.

- A Class 2 groundwater resource includes:

(a) any groundwater-bearing unit which is a groundwater production zone for an existing well located within 1/2 mile of the affected property and which is used to supply groundwater for human consumption, agricultural purposes, or any purpose which could result in exposure to human or ecological receptors; or

(b) any groundwater-bearing unit which is capable of producing waters with a naturally occurring total dissolved solids content of less than 10,000 mg/l and at a sustainable rate greater than 150 gallons per day to a well with a four inch diameter casing.

- A Class 3 groundwater resource includes any groundwater-bearing unit which produces water with a naturally occurring total dissolved solids content of greater than 10,000 mg/l or at a sustainable rate less than 150 gallons per day to a well with a four inch diameter casing.

The standard groundwater response objectives do not apply typically to those stratigraphic units that do not contain enough groundwater to be considered a groundwater-bearing unit (that is, a non-groundwater bearing unit). The PCLs for COCs in Class 1 and 2 groundwater are determined as described above. The PCL for a COC in Class 3 groundwater is 100 times greater than the PCL for that COC in

Class 1 or 2 groundwater. All of the groundwater with COC concentrations that exceed the applicable PCL are described as the protective concentration level exceedence (PCLE) zone. Lower cleanup levels than those based upon groundwater ingestion may be necessary to also be protective for cross-media exposure pathways such as groundwater-to-air and groundwater-to-surface water.

The point of entry (POE) under TRRP is the location within an environmental medium where a receptor (human or ecological) will be assumed to have a reasonable potential to come into contact with COCs. For Class 1 and 2 groundwater resources, the prescribed POE to groundwater is a well which may be completed at all locations throughout the groundwater PCLE zone. For Class 3 groundwater, the prescribed POE to groundwater is set at all locations throughout the groundwater PCLE zone. Provided the person is authorized by the TCEQ to establish a plume management zone (PMZ) in Class 2 or 3 groundwater, the person may establish an alternate human health POE to groundwater. A PMZ is an exposure prevention approach. In other words, the person is not required to "cleanup" the groundwater, but is required to manage and to prevent use of the contaminated groundwater indefinitely. If a PMZ is approved, the person may move the POE from throughout the groundwater PCLE zone to the hydraulically downgradient limit of the PMZ. Alternate POEs and PMZs are discussed thoroughly in the TCEQ guidance document entitled Soil and Groundwater Response Objectives (RG-366/TRRP-29).

If PCLs are exceeded in the groundwater, a person may choose to conduct a response action to achieve the objectives of either Remedy Standard A or Remedy Standard B. Remedy Standard A is a pollution cleanup remedy in that all PCLE zones in surface and subsurface soils, groundwater, and other environmental media must be removed and/or decontaminated to the extent that COC concentrations are less than the applicable PCLs. Physical controls are not allowed as a response action under Remedy Standard A. In contrast, Remedy Standard B, when appropriate, allows exposure prevention response actions (that is, use of physical controls). A response action under either of these remedy standards must be completed within a reasonable time frame.

Under Remedy Standard B, unless a person demonstrates that an affected property meets the qualifying criteria for a modified groundwater response approach, he must use either an active restoration approach or monitored natural attenuation to reduce the concentration of the COCs to the applicable PCLs throughout the groundwater PCLE zone within a reasonable time frame.

Modified groundwater response approaches that may be approved for use under Remedy Standard B include: waste control unit (WCU); technical impracticability; and PMZ. A WCU is a landfill with a liner system and an engineered cap. In the circumstance where an existing or planned WCU overlies an existing groundwater PCLE zone, the TCEQ may approve the exclusion of that portion of the groundwater PCLE zone which directly underlies the WCU from the previously described groundwater response objectives. To use a technical impracticability approach, a person must demonstrate that it is not feasible from a physical perspective using currently available remediation technologies due either to hydrogeologic or chemical-specific factors to reduce the concentration of COCs throughout all or a portion of the groundwater PCLE zone to the applicable groundwater PCLs within a reasonable

time frame. The use of PMZs as a potential alternative approach to the general groundwater response objectives has been discussed previously.

For any releases reported prior to September 1, 2003, the Petroleum Storage Tank Program also uses a risk-based approach to corrective action, combining an exposure potential evaluation with risk-based cleanup levels to determine appropriate actions at Leaking Petroleum Storage Tank sites. The risk-based rules, effective as of November 8, 1995 are found in Title 30 TAC Chapter 334, Subchapter G (Target Concentration Criteria). Numerous guidance documents and memos provide supporting information.

The adoption of the original Texas Risk Reduction Rules in 1993, the PST risk-based rules in 1995 and the revised rules for the Texas Risk Reduction Program in 1999 substantiate the TCEQ's philosophy that risk-based cleanups are an acceptable remedial response to affected environmental media. Risk-based corrective action ensures protection of human health and the environment while making response actions more economically feasible than complete, or background cleanups.

Municipal Setting Designations

In May 2003, the Texas Legislature passed H.B. 3152, providing the TCEQ with the authority to establish Municipal Setting Designations (MSDs), i.e., properties within which the production of groundwater for potable use (e.g., drinking, showering, bathing, cooking, or food crop irrigation) will be restricted and environmental response actions for protection of potable water use will no longer be required. The goal of this law is to reduce corrective action requirements and associated costs for groundwater-bearing units that are not presently used as a potable supply and are not likely to be used as a potable supply in the future. This law took effect on September 1, 2003, and is codified in the Texas Health and Safety Code, Chapter 361, Subchapter W. Additional information regarding the program is available on the TCEQ's web page at http://www.tceq.state.tx.us/remediation/msd.html.

Corrective action sites subject to TCEQ jurisdiction can apply for an MSD subject to the following requirements:

- Municipal Area Location. The corrective action site must be located within the corporate limits or extra-territorial jurisdiction of a municipality with a population of 20,000 or more.

- Public Water Supply Available. A public drinking water supply must be presently provided or could be provided to the proposed MSD property and to properties within 0.5 miles of the MSD property.

- Groundwater Use Restriction. Potable use of groundwater within the proposed MSD must be restricted subject to an ordinance issued by the local municipality or subject to a restrictive covenant that is supported by a resolution passed by the local city council.

As of the end of calendar year 2006, twenty one MSD applications had been certified. The status of individual MSD applications can be monitored on the MSD

web page. Specific information on individual MSD applications can also be obtained from the status information.

Railroad Commission of Texas Cleanup Fund Program

The Site Remediation Section of the Railroad Commission of Texas (RCT) is responsible for the state-funded cleanup of abandoned oil field pollution sites through the Oil-field Cleanup Program, which is described elsewhere in this report. With a combination of these programs, the remediation of groundwater contamination as a result of oil and gas exploration and production activities has become proactive to the point that historic pollution is diminishing and response to new releases is quicker and more effective.

Cleanup options available for these sites include:

- cleanup to background constituent levels;
- cleanup to conservative risk-based levels (for example, TRRP Tier 1, Texas Surface Water Quality Standards, Federal Drinking Water Standards, and EPA Soil Screening Criteria); and
- risk-assessment-driven cleanup using site-specific consideration and data.

Regardless of ultimate closure options, when groundwater is contaminated, free-phase hydrocarbons are expected to be removed, and full delineation of contamination in all directions is to be performed. For the purpose of establishing consistency, the RCT staff may use as guidance the TRRP groundwater resource classification system. This system is based on the Texas Groundwater Protection Committee's classification (Appendix 3), with an additional consideration of low-yielding formations from which windmill pumps are able to provide water for stock.

Groundwater Contamination

The definition of groundwater contamination adopted by the TGPC (Title 31, Texas Administrative Code, §601.3) for use in this report is given in Appendix 4, Texas Groundwater Protection Committee Rules, and is paraphrased as follows:

> Groundwater Contamination - The detrimental alteration of the naturally occurring physical, thermal, chemical, or biological quality of groundwater. Further, groundwater contamination, for purposes of inclusion of cases in the public files and the joint groundwater monitoring and contamination report, shall be limited to contamination reasonably suspected of having been caused by activities of entities under the jurisdiction of the agencies identified in the Texas Water Code §26.406, TGPC rules, and subsequent legislative amendments. Reported contamination cases are generally limited to those affecting usable quality groundwater (less than 10,000 milligrams per liter of dissolved solids).

The first sentence of the definition is based upon the definition of pollution given in §26.001 TWC, and suggests that in identifying contamination, the quality of groundwater must be altered detrimentally. The definition implies that a comparison can be made between known background or natural water-quality conditions and a sampling event that indicates the presence of a contaminant not occurring naturally, or a naturally occurring constituent in amounts or a concentration greater than its

naturally occurring concentration. The definition then limits the scope of contamination to activities of entities under the jurisdiction of the agencies participating in the preparation of this report. This limitation excludes naturally occurring saline or highly mineralized water and the intrusion of these waters into usable quality groundwater resources. The contamination cases identified in this report are primarily those where contaminants have been discharged to the surface, to the shallow subsurface, or directly to groundwater from activities such as the storage, processing, transport, or disposal of products or waste materials.

Texas Water Code, §26.406, requires the listing and description of documented cases of groundwater contamination reasonably suspected of having been caused by activities under the jurisdiction of state agencies with groundwater protection programs. While the definition of groundwater contamination is broadly interpreted to encompass a large universe of identified cases, the documentation of groundwater contamination should be considered more carefully in order to assure accuracy and fairness in reporting impacts to groundwater resources. Documentation of contamination requires an evaluation of the significance of the data, the reliability of the data, and proper interpretation of the data.

Information and analyses of groundwater conditions should be representative of the actual conditions at the site. The data must be adequate to justify conclusions or further actions with regard to documenting contamination. Conditions that should be considered include whether a well is completed in more than one aquifer, whether a contaminant is present in the aquifer, or whether a contaminant has been introduced into the well from the surface. These factors are regarded as necessary and are incorporated into the design of monitoring programs and sampling procedures for each regulatory program. These factors are also important for ambient groundwater monitoring program design.

Groundwater information, especially analytical data, must be of reliable quality. A groundwater sample is subject to inadvertent alteration at many points from its removal at the well to its final laboratory analysis. It is important that reliable, verifiable procedures be used for sampling, handling, and laboratory analysis. Verification of analytical results is often desirable before concluding that contamination has occurred. Verification procedures include resampling and splitting samples with other entities for comparison of analytical results.

Proper interpretation of information and analytical data is essential to the goal of documenting groundwater contamination. Comparing sample results to known background water quality is often necessary to determine if contamination has occurred. Some compounds, such as refined gasoline or synthetic organic compounds are not naturally occurring and their presence in detrimental amounts constitutes contamination. Other constituents such as sodium, chloride, and nitrate are naturally occurring and a comparison to known background water quality is necessary to determine whether contamination has occurred.

As noted earlier, the occurrence of highly mineralized groundwater or the reporting of significant concentrations of dissolved solids and certain other naturally occurring constituents from groundwater monitoring programs does not, of itself, constitute groundwater contamination. Many aquifers contain water categorized as slightly saline to very saline, ranging from 1,000 milligrams per liter (mg/L) of dissolved

solids to 10,000 mg/L and greater. Mineralized waters are the result of natural hydrogeologic processes involving restricted circulation, chemical reactivity, and residence time. These conditions exist in many areas of the state and wells producing poor quality water are common.

Reporting of Groundwater Contamination

Water-quality monitoring and reporting requirements addressing unauthorized discharges are generally described in rules specific to the activity being regulated. Program-specific groundwater monitoring requirements are discussed further under each of the agency or program headings in the section entitled Groundwater Protection Program Descriptions.

Unauthorized discharges to water in the state, including groundwater, from regulated activities under the TCEQ's jurisdiction are prohibited (Texas Water Code, §26.121). Numerous state and federal laws either, 1) require monitoring of groundwater quality and notification to regulatory entities when such monitoring indicates an unauthorized discharge has impacted groundwater or, 2) direct the TCEQ to adopt requirements for monitoring and notification.

Reporting Unauthorized Discharges and Spills

The TCEQ is the state's lead response agency for all hazardous substance discharges or spills, discharges or spills of other substances, and certain inland oil discharges or spills that may cause pollution. This authority is derived from §26.039 and §§26.261 through 26.268 TWC (Texas Hazardous Substances Spill Prevention and Control Act). Pursuant to §26.039 (b), whenever an accidental discharge or spill occurs at or from any activity or facility which causes or may cause pollution, the individual operating, in charge of, or responsible for the activity or facility shall notify the TCEQ as soon as possible and not later than 24 hours after the occurrence. Section 26.039 (a) defines an accidental discharge as an act or omission through which waste or other substances are inadvertently discharged into water in the state. The law further defines a spill as an act or omission in which waste or other substances are deposited where, unless controlled or removed, they will drain, seep, run, or otherwise enter water in the state, including groundwater. These provisions require that the TCEQ must be notified when contamination of soil or groundwater is discovered.

The TCEQ has adopted Spill Prevention and Control Rules (30 TAC Chapter 327). A reportable discharge or spill is an unauthorized or accidental discharge or spill of oil, petroleum product, used oil, hazardous waste, industrial solid waste, or other substances into the environment in a quantity equal to or greater than a reportable quantity as defined in the rules. Upon the determination that a reportable discharge or spill has occurred, the responsible person must notify the TCEQ as soon as possible but no later than 24 hours after its discovery. A summary of the TCEQ's Spill Prevention and Control Rules is given in Appendix 5.

The Railroad Commission of Texas (RCT) is generally the response agency for discharges or spills from activities associated with the exploration, development, or production, including storage or transportation, of oil, gas, and geothermal resources (Texas Natural Resources Code, §§85.042, 91.101, and 91.601). Discharges or spills from brine mining or surface mining are also under the jurisdiction of the RCT. The

official rules of the RCT are found in the Texas Administrative Code (TAC), Title 16, Part 1, Chapters 1 through 20 and are available online at http://www.rrc.state.tx.us/rules/index .

In general, the RCT has jurisdiction over discharges or spills associated with the transportation of crude oil prior to refining of the oil, and of natural gas prior to its use in a manufacturing process or as a residential or industrial fuel. As a result, discharges or spills from crude oil or natural gas pipelines are under the jurisdiction of the RCT. However, discharges or spills from pipelines transporting refined products such as gasoline, diesel, or other fuel oils fall under the regulatory jurisdiction of the TCEQ, and the Spill Prevention and Control Rules should be followed. As specified under the *State of Texas Oil and Hazardous Substances Spill Contingency Plan*, the TCEQ serves as the lead agency in directing and approving the response for the discharge or spill of a harmful quantity of crude oil (defined as five or more barrels discharged or spilled on the ground or any quantity discharged or spilled into water) during highway or rail transportation.

Notification to Local Officials

Section 5.236 TWC requires the TCEQ to provide notice to local officials regarding groundwater contamination which may affect drinking water supplies in their area. Notification is provided to county judges and public health officials to supply information on groundwater impacts to drinking water supplies within the county. These cases are identified in the report only during the year the case was reported as new.

The identified cases requiring notification under §5.236 are indicated in the field "SECTION 5.236" in the TCEQ's groundwater contamination case table (Table 1). There are 26 §5.236 cases listed in this report. In previous reports prepared by the TGPC, a total of 893 §5.236 cases have been identified (listed as HB 938 cases prior to 1994); 29 in 2005, 24 in 2004, 39 in 2003, 50 in 2002, 32 in 2001, 22 in 2000, 28 in 1999, 13 in 1998, 20 in 1997, 16 in 1996, 15 in 1995, 42 in 1994, 15 in 1993, 41 in 1992, and 507 in 1991. The large number of §5.236 cases listed in the 1991 report included all such cases identified up to March 31, 1992.

Notification to Private Water Well Owners

Passage of House Bill 3030, 78th Regular Legislative Session (2003), resulted in new Texas Water Code (TWC) §26.408. The statute requires that when the TCEQ receives notice from another agency or when TCEQ independently documents a case of groundwater contamination, the TCEQ must make every effort to provide notice, via first class mail, to each owner of a private drinking water well that may be affected by the contamination. The notice must be provided within 30 days of the determination (or receipt of information from another agency). Additionally, notice must also be provided to any applicable groundwater conservation district.

The TGPC adopted rules as required by the statute to “prescribe the form and content of notice” provided by the TCEQ. New 31 TAC §601.10 became effective on November 12, 2003 (Appendix 4). The TCEQ Executive Director sent letters to other members of the TGPC to alert them of the statute and their need to inform TCEQ of new cases of contamination. Since the statute became effective on September 1, 2003, TCEQ staff has implemented various activities resulting in mailed notice to

well owners within the mandated timeframe. 31 new cases of contamination during calendar year 2006 required notice to private drinking water well owners and are listed in the Figure 4.

Figure 4. Private Water Well Owner Notifications in Calendar Year 2006

Site	City	Contamination	30-day deadline	Notices Mailed	Number of notices
County Road 641	Groesbeck	Benzene, toluene, ethylbenzene, xylenes		1/6/2006	2
IH 10 West	Boerne	Benzene, toluene, ethylbenzene, xylenes		1/6/2006	9
North Ridge Street	Halletsville	Benzene		1/9/2006	4
1000 N. Dixie St	Odessa	Benzene, toluene, ethylbenzene, xylenes		1/13/2006	6
FM 2481	Bluff Dale	Acetaldehyde, acetone, benzene, chloroethane, chloromethane, cyclohexane, hexanes, methyl cyclohexane, pentanes, toluene		2/1/2006	8
Andrews Highway	Odessa	Hexavalent chromium		1/24/2006	75
City of Odessa	Odessa	VOCs, SVOCs, pesticidies, metals		1/26/06 & 1/29/06	52
Hornsby Bend	Austin	Nitrates		2/2/2006	7
Grant Road	Cypress	TCE, DCE		2/24/2006	12
Kelly Street	Center Point	methyl-tert-butyl-ether		2/27/2006	43
Crutchers Country Store	San Augustine	methyl-tert-butyl-ether		3/8/2006	12
Midessa Oilpatch RV Park	Midland/ Odessa	Trichlorethene, 1,1-Dichloroethane, tetrachloroethene, Cis-1,2-Dichloroethene		3/10/2006	44
Chemical Process Notice	Santa Fe, TX	Benzenes		3/14/2006	29
DelFasco Notice	Grand Prairie	Benzene, dichloroethene, tetrachloroethene, trichloroethane, vinyl chloride	3/24/2005	3/30/2006	9
LPST #116788	Livingston	Benzene	3/30/2006	3/30/2006	11
Midessa Oilpatch RV Park	Odessa	VOCs, SVOCs	Cont.	4/21/2006	17
Navarro County	Kerens	Coliform	4/27/2006	4/24/2006	11

Table (cont.)

Site	City	Contamination	30-day deadline	Notices Mailed	Number of notices
Pinemont Drive	Houston	Dichloroethene, Tetrachloethene, Trichloroethene, Vinyl Chloride	4/27/2006	4/26/2006	4
Fairbanks - N Houston Road	Houston	Benzene, Toluene, Xylenes	3/31/2006	4/29/2006	6
VCP # 1918	Southlake	Dichloroethene, Trichloroethene	5/12/2006	5/11/2006	2
RN#102029519	Plano	Benzene, eMethyltertbutylether	May-06	6/1/2006	1
RN# 103026639	Palmview	Benzene, toluene, Ethylbenzene, methyltertbutylether	May-06	6/1/2006	3
Vinton Hills	Vinton	1,2 dichloropropane	7/6/2006	6/30/2006	3
RN100678812 Notice	Live Oak	1,1 dichloroethene, trichloroethene, vinyl chloride	6/17/2006	July 6, 2006	2
Happy TX	Happy	VOCs	10/8/2006	10/4/2006	32
LPST # 116722 Notice	Abilene	Benzene	10/17/06	10/112006	1
Quail Valley Cleaners	Missouri City	Ethene, vinlyl chloride	10/14/06	10/11/2006	1
AB Cleaners	Sugar Land	Ethenes	10/20/06	10/202006	1
Catfish Cabin	Weatherford	MTBE	12/7/2006	12/7/2006	10
Red Creek	San Angelo	VOCs, SVOCs	12/7/2006	12/7/2006	5
LPST# 117035	Crockett	Benzene	12/20/06	12/19/2006	1

Public Information

The purpose of this document is to compile and make available to the public an annual report that provides the status of groundwater monitoring associated with the activities regulated by the contributing state agencies. The report further provides an annual status of documented groundwater contamination, including new cases and previous cases still undergoing enforcement actions, reasonably suspected of having been caused by activities regulated by the state agencies. Tables 1 through 4 provide a summarized tabulation of all groundwater contamination cases documented during 2006. Limited information pertaining to specific contamination cases listed in this report may be available by contacting appropriate agency personnel as listed in Appendix 7.

Each agency, or in some cases, individual programs within an agency, may be required by law, rule, or policy to provide notification of groundwater contamination once it has been confirmed through groundwater studies or validation of analyses. A program may require that a notice be provided to identified groups that may include local officials and health officers; public water suppliers; water well drillers; complainants; and/or affected or potentially affected parties. Such requirements are commonly based on the need to minimize potential adverse impacts to public health.

State Agencies' Files

Texas Water Code, §26.406 requires that the state agencies identified as having groundwater protection responsibilities maintain a public file of all documented cases of groundwater contamination. Each state agency has its own location and specific procedures for maintenance and accessibility of information related to groundwater contamination cases. Each regulatory program within an agency may have a unique system for maintenance and identification of information related to contamination cases. Information on agency files for each program with groundwater contamination cases tabulated within this report is provided in Appendix 8 (Central Records Locations of Agencies). Contamination case information is a matter of public record and is available for public review by arrangement with each agency. In some situations, the availability of information for certain enforcement actions may be limited or subject to specific access procedures. In addition, RCT district and TCEQ regional office locations are given in Appendix 6 and agency and groundwater conservation district contacts are listed in Appendix 7.

Other Reports and Publications

There are numerous water-agency publications that address groundwater contamination in the state. These publications provide a different focus or perspective on groundwater quality conditions and present information not contained within this report. Other publications provide information on statewide groundwater protection efforts and specific protection programs. Brief descriptions of several of these publications are provided in Appendix 9.

There are seventeen prior annual editions of this *Joint Groundwater Monitoring and Contamination Report*. These reports, which cover calendar years 1989 through 2005, were produced annually by the TGPC and published by the TCEQ (and its predecessor agencies, the Texas Natural Resources Conservation Commission and the Texas Water Commission). These reports provide a background on the evolution

of the state's groundwater protection programs. The reports may also provide insight to historical cases of contamination (cases that are no longer listed).

The *State of Texas Water Quality Inventory, 2004 - 17th Edition* (TCEQ, 2004) describes the conditions of the state's surface and groundwater quality. The state's groundwater protection program is described and the major documented and potential sources of groundwater contamination are identified. The report can be found at http://www.tceq.state.tx.us/compliance/monitoring/water/quality/data/wqm/305_303.html#2004

Groundwater numbered reports, bulletins, publications, drought and water conditions, publication catalog are found at TWDB web site, http://www.twdb.state.tx.us/publications/reports/SGWReports.asp

Water for Texas - 2007 (TWDB, 2007) is the second state water plan to be adopted by the TWDB since the passage of Senate Bill 1 during the 1997 Texas Legislature. The publication incorporates the 16 approved regional water plans and describes how local government entities throughout the state will address their water supply needs for the next 50 years.

National Water Quality Monitoring Council (Council): The Council provides an opportunity for the monitoring community to develop consensus-based approaches and tools for monitoring and reporting on water quality. The Council promotes partnerships that foster collaboration, advance the science, and improve management of our water resources. For better information about the Council's latest conference proceedings, you can visit at http://acwi.gov/monitoring.

Texas Water Monitoring Council (TWMC). The TWMC serves as a broad-based collaborative body to help achieve effective and efficient collection, interpretation, and dissemination of basic data and processed information for use in addressing issues, policies, and management of Texas waters. TWMC operates through consensus building among its members. The Council addresses the full range of water resources including ground and surface water, freshwater, and estuarine environments. The TWMC convenes in a biennial water resources monitoring conference (or Congress) to address statewide water resource monitoring needs in the fall of even numbered years and prepare reports on the overall status of water resource monitoring in Texas with recommendations for improvements. http://www.txwmc.org/

USER'S GUIDE

The remaining portion of the report is divided into two sections. The first section, Groundwater Protection Program Descriptions, provides a narrative, program-specific overview for each contributing agency or organization. The second section, Groundwater Contamination Case Descriptions, contains a tabular listing of individual contamination cases which were documented for calendar year 2005. Appendices are included at the end of the report, providing more detailed information supporting or supplementing the body of the report.

Groundwater Protection Program Descriptions. In this section, the specific regulatory programs of each agency are described in terms of the activity or activities regulated, the standards and approvals required, monitoring of regulated entities' compliance with the conditions of approval, monitoring of groundwater to detect problems, and actions required if groundwater contamination is discovered at a site or facility.

The status of each program's required groundwater monitoring is described and includes comments on quality assurance policies and procedures and the number of facilities that are required to perform monitoring. The status of groundwater contamination is described, and the information contained in the case description table is summarized. Finally, special notes or comments specific to each program may be included for additional clarification.

Groundwater Contamination Case Descriptions. This section contains the individual groundwater contamination case descriptions for each contributing agency with regulatory groundwater protection authority. Each agency's table lists contamination cases by county and contains several fields (columns) of data specific to each case.

Rules and Definitions Related to Report Compilation

Texas Water Code, §26.406, authorized the TGPC to adopt rules defining the conditions that constitute groundwater contamination for the purpose of inclusion of cases in its annual monitoring and contamination report (Appendix 4). The TGPC adopted rules (Title 31, Texas Administrative Code, §§601.1 through 601.5) on March 5, 1991, defining certain terms and conditions that constitute groundwater contamination for the purpose of the report. The TGPC adopted revised rules with minor clarifying amendments on August 13, 1998, which became effective September 13, 1998. The rules were amended to add Subchapter B - Notice of Groundwater Contamination, 31 TAC §601.10, in response to passage of HB 3030 (78th Legislature, 2003), TWC 26.408, effective November 12, 2003.

In the rules groundwater, groundwater contamination and enforcement action are defined in broad terms so that the varying jurisdictional abilities and programs of the contributing agencies could be compiled in similar formats and compared. Broad definitions also enable the report to include the largest possible universe of documented contamination from man-induced activities.

- Groundwater is defined as water existing below the land surface in a zone of saturation, that is, the water which completely fills the interconnected pore spaces of the rock or sediment.

- Groundwater contamination is defined as any detrimental alteration of the naturally occurring quality of groundwater. It is limited, however, to contamination suspected of being associated with activities under the jurisdiction of the contributing agencies and affecting usable quality groundwater.

- Enforcement action is defined very broadly to include any action of an agency which accomplishes or requires the identification, documentation, monitoring, assessment, or remediation of groundwater contamination.

Using the Contamination Case Description Tables

Groundwater contamination case descriptions are presented in a tabular format for contributing agencies with enforcement authority over current groundwater contamination cases. The regulatory protection of groundwater is primarily the responsibility of the TCEQ. Certain activities requiring the regulatory protection of groundwater are under the jurisdiction of the RCT, the TDA, the TSSWCB, and the TDLR. The TAGD has no regulatory or enforcement authority as an organization, but individual groundwater conservation districts may have limited authority for action with regard to groundwater contamination.

Groundwater contamination case descriptions for the TCEQ, RCT, member districts of the TAGD and DSHS are listed in Table 1 through Table 4, respectively. No contamination cases were reported by the TSSWCB, TDLR, TDA, TWDB, TAES, or BEG for 2005.

Data Fields

The first page of each agency's table contains a legend of the column headings and a brief description of each heading. The legend describes attributes that may be unique to that particular table; however, some of the heading descriptions repeat the field definitions given in this section. There are eight fields (columns) of data (nine for TCEQ) in the tables used to describe the groundwater contamination cases. The contamination cases are grouped according to the county in which the contamination site is located, with a secondary grouping according to division or specific regulatory program within an agency. The data fields are described in Figure 5.

Figure 5. Contamination Case Descriptions—Data Fields

Data Field Name	Data Field Description
New Cases	An asterisk denotes each case that was not listed in the previous year's report.
File Name	Consists of: company names, cities, persons, or other entities considered potentially responsible parties or otherwise associated with the case. File names may also consist of geographic location names or well numbers.
File Number	Identification number assigned to the case by the numbering system used by the agency or program with jurisdiction for the case.[1]
Location	Location references. Most location descriptions refer to cities and addresses, others are geographic locations using distances from known points.
Contamination Description	Consists of a listing of contaminants or general group of contaminants (such as "gasoline" or "creosote constituents"). Abbreviations, explained at the beginning of each table, may also be used.
Date	The earliest date of contamination confirmation at the site by the jurisdictional agency or program. More detail on the significance of this field is given at the beginning of each table if the date represents something other than the above definition.
Enforcement Status	A two-to-four character code representing the status of the case with respect to agency enforcement action and contamination site activity.[2]
Data Quality	A code (up to 6 characters) describing the reliability of analytical data used by each regulatory agency to analyze the case. Addresses field and laboratory quality assurance procedures and data reliability and quality in determining conclusions for each case.
Section 5.236 (TCEQ Table Only)	Included in Table 1 only to distinguish cases subject to notification requirements under §5.236 TWC. A "Y" code identifies cases in which contamination has or may potentially affect a public drinking water supply.[3] The "Y" code appears only in the report for the year in which the case is listed as a new case (cases requiring such notification identified in previous reports are not duplicated in this report).

[1] File numbers can be used to access the files of the regulating agency to obtain data on each groundwater contamination case listed in Tables 1 through 4. Cases without file numbers may be accessed in the regulating agencies' files with the case file name.

[2] The regulatory agencies reporting the contamination cases have procedures and internal structures that differ from agency to agency. Definitions and descriptions for enforcement or activity status have been generalized to account for these differences. A more detailed explanation is given in the following section entitled Enforcement Status Matrix.

[3] An entry in this field constitutes secondary notification from the TCEQ to local officials for cases reported since the publication of the previous report.

Locating Specific Cases

To find a specific contamination case, locate the county of interest in the far left portion of the table. For that agency, all documented contamination cases for that county are listed under the respective division or regulatory program heading that has jurisdiction over that case. Under each program heading, contamination case descriptions are listed in alphabetical order according to file names. Check each division or regulatory program heading for the desired contamination case

description. Also, check the other agency tables for the desired contamination case descriptions for the county of interest. A location reference is provided in the tables under the field heading *LOCATION* and can be used to locate a specific case if the file name is unknown.

Enforcement Status Matrix

This report is required by §26.406 TWC to indicate the status of enforcement action for each case of groundwater contamination. For purposes of this report, enforcement action includes any agency action that accomplishes or requires the identification, documentation, monitoring, assessing, or remediation of groundwater contamination. However, the objectives of enforcement action and the means by which enforcement is conducted vary among the regulatory programs.

To describe only an agency's enforcement action presents a minimal observance of the regulatory undertaking. Enforcement is ineffective if required actions to address the assessment and mitigation of the contamination cases are not carried out. Therefore, agency actions dealing with contamination events are also placed in context of the activities necessary to address the events. This comparison of the level of agency action and the status or level of contamination assessment and mitigation is presented in the enforcement status matrix (Figure 6).

The enforcement status matrix allows a one-to-one correspondence between an agency's response and the completion of the discrete phases in the progression of contamination investigation and clean up. The vertical (Y) axis of the matrix gives the level of agency response (enforcement status), and corresponds to the first number given in the *ENFORCEMENT STATUS* field in the table. The horizontal (X) axis gives the level or status of contamination site activity (activity status), and corresponds to the second number in the *ENFORCEMENT STATUS* field in the table.

Different circumstances at the same level of agency response or the same level of contamination site activity can be indicated using an alphabetical code associated with each of the two numerical codes. These codes (YA,XA), presenting the enforcement status, followed by the activity status, are tabulated for each contamination case listed in this report.

Once familiar with the matrix, a reader should be able to quickly discern the status of a case and relate its progress in the respective regulatory program to all other cases. The matrix can also summarize the status of all cases by showing how many occur in each grid of the matrix. Each agency table is followed by an *Enforcement Status Summary*, which consists of an enforcement status matrix summarizing the number of cases in each gridspace. In addition, each table is accompanied by a statewide map showing the number of groundwater contamination cases, by county.

Figure 6. Enforcement Status Matrix

		ENFORCEMENT STATUS	0	1	2	3	4	5	6
A Federal B State	STATE/FED FUNDS	5							
A AG Office B Federal	COURT/FED ACTION	4							
A Permit B Order C Exec Action D Fed Referral	EXECUTIVE ACTION	3							
A Info Request B Plan Approval C Notice of Contamination D Referred	STAFF ACTION	2							
CONFIRMED- A Inspection B Data Review C Complaint D Referral	STAFF DISCOVERY	1							
A Voluntary Compliance and Notification B Voluntary Entrance into Cleanup Program	VOLUNTARY ACTION	0							
			No Activity	Contamination Confirmed	Investigation	Corrective Action Planning	Implement Action	Monitor Action	Action Completed
				A Action B No Action	A Action B No Action			A Remediation B Source Removal C No Further Action Needed D Institutional Controls E Engineering Controls	

ACTIVITY STATUS

Enforcement Status Codes

In general, regulatory programs are structured to achieve the desired degree of environmental protection and mitigation with the lowest possible level of agency oversight. Routine monitoring is an example of this type of oversight activity. When monitoring or other activities indicate that greater agency involvement is necessary to address a contamination case, the agency may take enforcement action. Enforcement status codes are described in Figure 7. The enforcement status codes are ordered to reflect the progression of enforcement actions available to most of the agencies.

Figure 7. Enforcement Status Matrix—Enforcement Status Codes

Code	Enforcement	Description
0	Voluntary Action	An entity addresses the contamination incident, without being compelled to do so by enforcement action and either A) reports its actions to the agency, or B) enters into an agency's voluntary cleanup program.
1	Staff Discovery	The agency confirms identification of a contamination incident through its activities, such as: A) inspections, B) reviews of self-reported data, C) complaints received, or D) referrals received from other agencies.
2	Staff Action	The agency initiates an action to address a contamination incident, such as: A) an information request of the entity, B) approval of a work plan (e.g., assessment, corrective action, etc.), C) sending a notice of contamination to affected parties, or D) referring the incident to another agency with jurisdiction.
3	Executive Action	Action at the highest level of the agency, such as: A) issuing a permit with corrective action provisions; B) issuing an administrative order; C) other executive level action such as letter of approval or revocation, or conditional or final release of liability; or, D) referral to federal authorities such as U.S. EPA.
4	Court or Federal Agency Action	When other options fail or do not apply, an agency can: A) seek legal representation by the Texas Attorney General before the courts, or B) let federal agencies seek resolution according to federal laws or programs.
5	State or Federal Funds	The agency, by utilizing special federal (option A) or state (option B) funds, finances the cost of addressing contamination incidents. Examples are the federal and state "superfunds" for abandoned waste sites, and the state fund for plugging oil and gas wells.

Note:

Enforcement action includes any agency action which accomplishes or requires the identification, documentation, monitoring, assessing, or remediation of groundwater contamination. The achievements of these objectives vary among the regulatory programs. Not all agencies or programs within an agency will follow all of this sequence: for example, the Superfund program of the TCEQ starts at Status Code 5.

Activity Status Codes

Once groundwater contamination has been confirmed, either the regulated entity or an agency will address the groundwater contamination case. Confirmed cases of contamination are generally addressed by following a prescribed sequence of actions until it is concluded that no further actions are necessary or required. Once contamination has been detected or is suspected, initial actions consist of validation of sampling results or quality assurance controls to confirm contamination has occurred and is man-induced. An investigation to study the extent, composition, and circumstances of the contamination follows the confirmation of contamination.

Additional actions may or may not be required based on the investigation findings. If the investigation finds that further actions are required, the planning of corrective action measures to address the contamination and source are initiated. Following the development of the corrective action plan, actions are taken to implement the plan and physically address the removal, mitigation or treatment of contamination and source. The effectiveness of the corrective action measures is generally monitored during and after the implementation of the plan. Ultimately, the corrective action measures are considered completed when the site has been remediated, the source has been removed, or when no further actions are required. The activity status codes are further described in Figure 8.

Figure 8. Enforcement Status Matrix—Activity Status Codes

Code	Activity	Description
0	No Activity	No actions have been conducted at the incident site. The code is also given to cases that did not have any activity in the reported calendar year, mainly used by the Voluntary Cleanup Program of the TCEQ.
1	Contamination Confirmed	Contamination is being verified through resampling or data quality validation, etc. Options are to: A) take action and investigate further if validated or required, or B) not take action based on confirmation findings.
2	Investigation	The incident is being studied to determine the extent, composition, and/or other properties and circumstances of the contamination. Additional action A) may or B) may not be required based on investigation findings.
3	Corrective Action Planning	A remedy (corrective action plan) for the contamination is being developed (based on the investigation findings). General examples include plans to: remove the source of contamination, remediate impacted groundwater, disinfect or replace wells, etc.
4	Implement Action	The planned remedy (corrective action plan) is being carried out. Actions to address the contamination are being conducted.
5	Monitor Action	The effectiveness of the remedy is being monitored. This can be a long- or short-term action and can be performed during and after implementation.
6	Action Completed	The remedy is considered complete when the desired result has been achieved. Options include: A) remediation efforts were completed (contaminants reduced to health based levels); B) the contaminant source was removed and the impact addressed; C) no further regulatory action required; D) agency action final, however, contamination still exists under institutional controls (deed records noting contamination; use and exposure restrictions; required maintenance of engineering controls, etc.); or, E) agency action final, however, contamination still exists under required engineered controls.

DESCRIPTIONS OF GROUNDWATER PROTECTION PROGRAMS

Texas Commission on Environmental Quality

The Texas Commission on Environmental Quality (TCEQ) conducts regulatory groundwater protection programs that focus on both the prevention of contamination and the identification, assessment, and remediation of existing problems. The TCEQ implements these programs through education, voluntary action assistance, permitting, and enforcement. As the state lead agency for water quality protection, the TCEQ administers both state and federally mandated programs. Federal programs administered by the TCEQ include the Resource Conservation and Recovery Act (RCRA); the Comprehensive Environmental Response, Compensation and Liability Act (CERCLA); the Clean Water Act (CWA); the Safe Drinking Water Act (SDWA); and the development of state management plans for prevention of pesticide contamination of groundwater under the Federal Insecticide, Fungicide, and Rodenticide Act (FIFRA).

The Waste Permits Division, Office of Permitting, Remediation and Registration (OPRR), is responsible for permitting facilities that store, process, and/or dispose of hazardous and nonhazardous industrial waste and municipal solid waste, and dispose of radioactive materials. The Remediation Division, OPRR, is responsible for overseeing the investigation and cleanup of hazardous waste and pollutants released into the environment, including the regulatory programs governing petroleum storage tanks (PSTs), hazardous and nonhazardous industrial waste sites, voluntary cleanups, innocent owner/operator certification, state brownfields initiatives, and Superfund activities.

The Water Supply Division, OPRR, has responsibility for monitoring public water systems for compliance with state drinking water standards and conducting the Source Water Protection Program. The division is responsible for providing technical support to promote effective and coordinated management of water resources in the state. In addition, the Groundwater Planning and Assessment Team of the division is responsible for providing assistance to the state's Groundwater Protection Committee.

The Water Quality Division, OPRR, is responsible for the implementation of surface water quality management programs, the development and implementation of water quality standards, and permitting concentrated animal feeding operations, municipal and industrial wastewater treatment facilities, sludge disposal sites, and storm water run-off.

Within the Office of Compliance and Enforcement (OCE), the Field Operations Division is responsible for the field investigation of contamination complaints and the inspection of permitted and non-permitted facilities. In addition, primary responsibility for the Edwards Aquifer Protection program is in this division. The Compliance Support Division, OCE, is responsible for professional licensing and the on-site wastewater program. The Enforcement Division, OCE, is responsible for

ensuring that groundwater resources are protected during enforcement activities related to municipal solid waste, hazardous, and nonhazardous waste, petroleum storage tanks, agricultural and watershed management, water utilities, and public water supply programs.

Waste Permits Division

Currently, the Waste Permits Division consists of the Municipal Solid Waste Permits Section, Industrial and Hazardous Waste Permits Section, and Radioactive Material Licensing Team.

Radioactive Material Licensing Team.

Program Description. Disposal of radioactive substances, including low-level radioactive wastes or naturally occurring radioactive materials, is regulated by the radioactive material licensing program. The program is overseen by the U.S. Nuclear Regulatory Commission. Currently, no commercial low-level radioactive waste or naturally occurring radioactive material disposal sites are licensed in the state of Texas.

Status of the Groundwater Monitoring Program. One non-commercial licensed and one non-commercial unlicensed facilities are included in the radioactive materials licensing program of the TCEQ. Groundwater monitoring is currently being conducted by the licensee at one of the facilities, by the unlicensed facility and, at times during routine investigation, by the TCEQ at these facilities. The unlicensed facility is also a Municipal Solid Waste (MSW) facility.

Status of Groundwater Contamination. Both facilities have confirmed results of groundwater contamination. Out of 10 wells at one facility, approximately 2 have been impacted by radioactive material and 3 impacted by volatile organic compounds (reported under MSW). Out of 8 wells at the other facility, 3 have been impacted by radioactive materials.

Municipal Solid Waste Permits Section.

Program Description. The Municipal Solid Waste (MSW) Permits Section regulates the collection, handling, storage, processing, and disposal of municipal solid waste and the commercial disposal of non-hazardous industrial solid waste in Texas under the authority of the Texas Solid Waste Disposal Act, as amended (Chapter 361, Texas Health and Safety Code), and under federal authority of the Resource Conservation and Recovery Act (RCRA), Subtitle D, as amended. The MSW Permits Section audits groundwater monitoring results submitted by municipal solid waste landfill operators and by commercial industrial non-hazardous waste landfill operators. The MSW Permits Section also reviews corrective action plans and coordinates remedial activities to address groundwater contamination at municipal solid waste landfills.

Status of the Groundwater Monitoring Program. MSW Type I landfills (which may receive putrescible waste and household waste) are required to have groundwater monitoring systems, monitor groundwater quality, and evaluate the results statistically in accordance with 40 CFR §258.50(a) and 30 TAC §330.401,

unless they meet arid exemption requirements. Under state rules in 30 TAC §330.417, some MSW Type IV landfills (limited to brush, construction and demolition waste, and other rubbish free of putrescible waste and free of household waste) are also required to conduct groundwater monitoring (unless they meet arid exemption requirements), but are not required to statistically evaluate the data.

At the end of calendar year 2006, there were approximately 250 municipal solid waste landfills permitted to accept waste (approximately 185 Type I landfills for all types of municipal solid waste, and 65 Type IV landfills limited to brush, construction and demolition waste, and other rubbish free of putrescible waste and free of household waste). Of these 250, approximately 130 conducted groundwater monitoring during 2006. The remainder did not monitor because they: (a) were arid exempt or had a groundwater monitoring suspension, and were not required to monitor (80); or (b) were not yet constructed or not active (40). The MSW program also regulates 2 active industrial non-hazardous waste landfills that conducted groundwater monitoring, and approximately 22 closed landfills that conducted groundwater monitoring during 2006. In addition, the MSW program regulates approximately 185 active facilities other than landfills (including solid and liquid waste transfer stations, liquid waste processing facilities, recycling facilities, composting facilities, incinerators, energy recovery facilities, and others) which do not conduct groundwater monitoring.

The approximately 154 facilities (130 active and 22 closed municipal landfills, and 2 active industrial non-hazardous waste landfills) that conducted groundwater monitoring in 2006 account for a total of approximately 1,895 groundwater monitor wells. Approximately 1,707 (~90 percent) of the wells were sampled in 2006; the wells that were not sampled were dry during the monitoring period or did not yield enough water for sampling, or were inaccessible due to damage.

MSW rules that were in effect prior to the federal Subtitle D regulations required that four background groundwater samples be taken from each new monitor well during each calendar quarter within a two-year period, and that each sample be analyzed for 29 chemical parameters. Subsequent samples were taken quarterly, semiannually, or annually, as required in each facility's permit or by the MSW staff, and were analyzed for an abbreviated set of parameters. Sites that closed prior to the implementation of Subtitle D are following pre-Subtitle D requirements during their post-closure care maintenance periods.

In accordance with federal rules (40 CFR §258.50(c)) and state rules (30 TAC §330.401(e)), groundwater monitoring requirements for Subtitle D landfills include the submittal and approval of a Groundwater Sampling and Analysis Plan (GWSAP). All sampling and analysis procedures are included in this plan. These requirements also include: analysis for a modified and expanded list of analytical parameters including 15 heavy metals and 47 volatile organic compounds; at least four (typically eight) background sampling events (depending on the statistical method(s) used); a semiannual sampling schedule during detection monitoring; and statistical analysis of groundwater analytical data. An annual sampling schedule may be allowed if approved by the executive director.

Prior to the Subtitle D regulations, when groundwater analyses indicated a change from background or historical levels, or if there was any evidence of contamination

such as leachate seeps, increasing trends in inorganic constituents and/or total organic carbon, the MSW staff required resampling of existing monitor wells, often including analysis for additional constituents. If further sampling and investigation indicated probable contamination, the permittee was required to evaluate corrective measures and in some cases perform corrective action/remediation.

Under federal rules (40 CFR Part 258 Subpart E) and state rules (30 TAC Chapter 330, Subchapter J), MSW Type I landfills conduct background monitoring as prescribed in an approved GWSAP. Upon completion of background sampling, MSW Type I landfills are required to conduct detection monitoring sampling and statistical analysis of the groundwater analytical data at each detection monitoring event. Most active MSW Type IV landfills are required to conduct groundwater monitoring, but are not required to perform statistical evaluation of the monitoring results.

If statistical analysis indicates that a statistically significant change (SSC) in constituent concentrations from background concentrations has occurred at a facility, the owner/operator must notify the TCEQ of the SSC (30 TAC §330.407(b)). Beginning with calendar year 2004, MSW facilities are included in the Joint Groundwater Monitoring and Contamination report when an SSC from background is confirmed during detection monitoring, unless the SSC is demonstrated in accordance with 30 TAC §330.407(b)(3) to not be due to a release from the facility. In prior years, facilities were not included in the report until a later stage, during assessment monitoring, when contaminants were confirmed to be present above action levels. As a result the number of MSW cases in the 2004 report increased by about 75 percent from 2003. In 2006, 3 cases were added, and no cases removed, for a total of 47 MSW cases in 2006.

An owner/operator may demonstrate within 90 days of notification of an SSC that the exceedance is due to a source other than the landfill or to an error in sampling, analysis, statistical evaluation, or natural variation in groundwater quality (30 TAC §330.407(b)(3)). If the demonstration is not satisfactory, the facility becomes subject to the requirements of assessment monitoring, which includes analysis for an expanded list of constituents. During assessment monitoring, if one or more assessment constituents are detected at statistically significant levels above established groundwater protection standards (which may be maximum contaminant levels [MCLs], background concentrations, or health-based concentrations), the facility must initiate an assessment of corrective measures, characterize the nature and extent of the release, and notify local government officials (30 TAC §330.409(g)). After the assessment of corrective measures (30 TAC §330.411) and prior to the selection of the remedy, the permittee is required to conduct a public meeting to discuss the results of the assessment of corrective measures with affected and interested parties (30 TAC §330.411(d)). This in turn leads to the selection of the remedy (30 TAC §330.413) and the implementation of corrective/remedial action (30 TAC §330.415).

Status of Groundwater Contamination. Approximately 3,485 groundwater samples were collected from 1,707 MSW groundwater monitor wells sampled in 2006. Approximately 190 monitor wells in the regulatory program were not sampled in 2006 because they were dry or did not yield enough water for sampling, or were inaccessible due to damage. Groundwater contamination has been confirmed at 46

MSW landfills listed by county in Table 1 under the heading "MSW." Contamination was reported in approximately 285 samples from an estimated 150 monitor wells at those sites. Three of the 46 contamination cases are new. None of the new cases is known to have created a potential public health hazard or threatened a public or private drinking water supply, or resulted in point-of-use impacts. Therefore none of the new cases required notification to local officials under Texas Water Code (TWC), Chapter 5, Section 5.236, nor notification to private drinking water well owners under TWC §26.408.

At the end of 2006, confirmation of contamination or some form of investigation was under way at 22 sites (activity status codes 1 and 2). During 2006, corrective action and/or remediation (activity status codes 3, 4, and 5) took place at 22 sites. One site had no activity during 2006, and no further action was required for 2 sites (activity status code 6C).

Pursuant to federal (40 CFR §258.58) and state (30 TAC §330.415) rules, remedial actions for Subtitle D MSWLFs are completed when the owner or operator: (A) complies with prescribed groundwater protection standards established in the rules; (B) demonstrates that concentrations of assessment constituents have not exceeded the groundwater protection standards for a period of three consecutive years using the statistical procedures and performance standards in the rules; and (C) satisfies all actions required to complete selected remedies. Within 15 days of completion of the remedy, the owner or operator must submit to the TCEQ's executive director, and also place in the operating record, a certification by a qualified groundwater scientist that the remedy has been completed in compliance with the requirements of the rules.

Industrial and Hazardous Waste Permits Section.

Industrial and Hazardous Waste Program Description. The Industrial and Hazardous Waste (IHW) Program permits the treatment, storage and disposal of hazardous solid waste and the commercial treatment and storage of non-hazardous industrial solid waste under the authority of the Texas Solid Waste Disposal Act, as amended (Chapter 361, Texas Health and Safety Code), and under federal authorization to administer the federal Resource Conservation and Recovery Act (RCRA), as amended. In addition to operating federally-authorized programs, the IHW Permits Program also refers cases to the Office of Compliance and Enforcement when they involve violations of TWC §26.121, which prohibits unauthorized discharges into or adjacent to waters in the state, including groundwater.

Under RCRA authorization, the IHW Permits Program regulates approximately 179 industrial facilities, of which 83 industrial facilities have land disposal units. Of these, approximately 54 facilities conduct groundwater detection monitoring programs. Land disposal units subject to regulation include landfills, surface impoundments, land treatment units, and waste piles.

Once permitted, an operator continues to monitor the waste units according to provisions in the facility's permit. A permitted detection monitoring program is specified for units for which no release has been indicated. The sampling program is based on hazardous constituents specific to the waste being disposed. Should a release occur, the operator implements a compliance monitoring program wherein the monitor well system is sampled for all hazardous constituents, a concentration limit is

established for each detected constituent. Should this value be exceeded in subsequent sampling events, the operator must implement a corrective action program. Compliance monitoring and the corrective action program are administered by the Remediation Division.

Status of the Groundwater Monitoring Program. The IHW Permits Program monitoring program relies upon approximately 54 operators to correctly sample, analyze, interpret, and report the significance of groundwater quality at their facilities. The TCEQ inspectors and staff check the compliance status of operators annually and perform periodic in-depth reviews, including agency sampling of monitor wells for all RCRA regulated facilities. Similar actions are performed for non-RCRA sites as the situation dictates. The TCEQ analyses are compared to the facility's reported results, sampling procedure, data quality, and interpretations in order to determine the validity of the self-reported data.

Status of Groundwater Contamination. The Remediation Division is responsible for addressing groundwater monitoring and corrective action at industrial and hazardous waste facilities that have had a release to groundwater. Only detection monitoring is addressed by the IHW Permits Program. Four confirmed incidents of groundwater contamination in detection monitoring wells (affecting 13 wells) occurred in 2006; one additional facility has been carried over from 2005; pending approval, the facility will be placed into the corrective action program in 2007. Another (affecting 44 detection monitoring wells) was placed in a Compliance Plan during 2006.

Underground Injection Control Program Description. The Underground Injection Control (UIC) Program, administered under the authority of the federal Safe Drinking Water Act and the Texas Injection Well Act, regulates a wide range of activities using injection wells. The specific injection wells regulated by the commission include Class I industrial and municipal waste disposal injection wells, Class III injection wells for in situ mining of subsurface mineral deposits, and Class V (miscellaneous, mostly shallow) injection wells. There are 2,129 regulated injection well facilities, each with one or more injection wells, 49 Class I facilities, 6 Class III facilities, and 2,068 Class V facilities).

Class I injection wells are used to inject hazardous and non-hazardous liquid industrial waste below the lowermost underground source of drinking water (USDW). There are approximately 103 Class I injection wells permitted and operating in Texas. Approximately half of the wells are permitted to inject both hazardous and non-hazardous waste, with the other half being permitted to inject only non-hazardous waste. Nine Class I injection wells are authorized for commercial disposal of off-site generated waste; all other Class I wells in the state are limited to disposal of on-site generated waste.

The federal Land Disposal Restriction (LDR) regulations provide a general prohibition on injection of most hazardous wastes unless: (1) the waste is treated to meet or exceed LDR standards, or (2) exemption from the LDR is obtained from EPA based on demonstration that, to a reasonable degree of certainty, there will be no migration of hazardous constituents from the injection zone for as long as the waste remains hazardous. Most Class I injection wells for hazardous waste have

been exempted from LDR by EPA after successfully making the required demonstration.

The basic design objectives of Class I injection wells are to keep waste confined to injection zone and permanently isolated from drinking water. Class I injection well rules require multiple protective barriers of steel or fiberglass well casings, casing cements, continuous monitoring of the well for development of leaks, and annual monitoring of well mechanical integrity and injection zone pressure to assure separation of injected wastes from the lowermost underground source of drinking water (USDW). Class I injection wells in Texas average 5,000 feet deep, with average casing diameters of approximately 12 inches.

Applications for Class I injection wells must demonstrate that the location is geologically suitable and that the injection zone and confining zone are free of transmissive faults, fractures, and unplugged abandoned wells that could act as conduits for leakage of waste from the injection zone. Though UIC rules provide authority to require any ambient monitoring necessary to assure protection of drinking water, the most important and most common forms of monitoring required for Class I wells consist of (1) continuous monitoring of wells for leaks and annual mechanical integrity tests, (2) annual surveys of the area for newly constructed wells, and (3) annual measurement of injection zone pressure. Of particular note, continuous monitoring of wells for leaks coupled with annual mechanical integrity tests enables small leaks within a well to be quickly identified and repaired before any waste can escape from the injection zone and migrate into sources of drinking water. Also notable, in a few cases, the TCEQ has required pressure monitor wells completed in the injection zone at particular locations offset from the injection well.

As described above, Class III injection wells are used for in situ mining of minerals. In this process, water is injected underground into ore deposits to dissolve (or in the case of Frasch sulfur mining, to melt) the target mineral so it may be recovered in a dissolved (or molten) state in groundwater pumped to the land surface through a production well. The injected solution used for in situ mining by dissolution of minerals is typically water with the addition of sodium bicarbonate and oxygen; in Frasch sulfur mining, the injected fluid is super-heated water.

Producible minerals at a Class III injection site are generally found in or above an underground source of drinking water (USDW). Therefore, as an essential part of the UIC program, permits require monitoring of groundwater before, during, and after mining occurs at a Class III injection well project.

Since 1975, when the first Class III injection well permit was issued, 36 sites have been permitted for uranium mining, six for Frasch sulfur mining, and three for sodium sulfate mining. Groundwater monitoring varies for each of the three types of mining. The three sites which mined sodium sulfate and all six of the Frasch sulfur mining sites have plugged their wells in response to unfavorable economic conditions. In particular, off-site contamination from the sulfur mining sites is highly unlikely since sulfur must be super-heated to a liquid state in order for it to flow. Any movement away from the mine area would cause the sulfur to cool and harden.

The most extensive groundwater monitoring occurs at uranium mining sites. At the uranium Class III sites, groundwater samples must be analyzed prior to any injection

into a Class III well in order to determine background or pre-mining values. In many cases, the natural background values for radium and uranium may exceed EPA drinking water standards because of the existence of the ore body itself. During the mining phase of the project, the mining companies are required to submit quarterly monitoring reports for review and approval. The reports contain groundwater analyses from within the zone being mined as well as groundwater from aquifers overlying and underlying the mined zone. Analyses include conductivity, uranium, sulfate or chloride, and in some cases ammonia. These control parameters are used to detect movements of mining fluids, including excursions out of the mine area and into the monitor wells. If an excursion is detected, additional monitoring is required and steps must be taken by the company to control the location of the mining fluid. A company's failure to conduct such monitoring and control the movement of the mining fluid is a violation of the permit, which will result in appropriate enforcement action by the TCEQ.

When mining is completed, the affected groundwater must be restored to levels consistent with baseline values and with previous groundwater use. Groundwater quality must remain stable for a six-month period before the area can be declared restored and the monitor wells can be plugged. To ensure the aquifer is restored to levels approved by the TCEQ, groundwater samples are taken for verification every other month by the TCEQ and by the company and are analyzed by separate laboratories. At any time during the life of the project, water samples may be taken by the TCEQ, or by the company and split with field inspectors for verification of sampling procedures, analytical techniques, and results.

The UIC program also regulates Class V (miscellaneous) injection wells under the federal Safe Drinking Water Act and the Texas Injection Well Act. Class V injection wells include all injection wells not in the other four injection well classes. Class V wells are generally shallow, with injection into or above underground sources of drinking water (USDW). Examples of Class V wells include agricultural drainage wells, domestic wastewater disposal wells, aquifer storage and retrieval wells, aquifer remediation wells, and closed-loop wells for air conditioning and heating. Possible pollutants associated with Class V wells include pesticides, fertilizers, pathogens, metals, and salts.

Class V injection wells are generally authorized by rule. However, operators are required to submit well inventory information and obtain written approval before construction and operation of a Class V well. There were 27,782 Class V wells inventoried as of December 2006.

Status of the Groundwater Monitoring Program. The six in-situ uranium mining facilities are monitored for groundwater quality through the self-reporting process overseen by the TCEQ and through groundwater samples taken to verify compliance issues. Each uranium mining site has one or more production areas. All of these areas are required to have groundwater monitoring.

The Class III UIC program has no confirmed cases of groundwater contamination beyond the permit facility boundaries. Furthermore, there is no case of contamination of drinking water supplies from the Class I UIC program, nor from the Class V UIC program.

Water Quality Division

The Water Quality Division is responsible for the issuance of wastewater permits under the Texas Pollutant Discharge Elimination System; development of the Texas Surface Water Quality Standards; and updating the Water Quality Management Plan.

The division is subdivided into three sections, Wastewater Permitting, Customer Information & Application Processing, and Water Quality Assessment. The Water Quality Assessment Team of the Water Quality Assessment Section actively monitors and reports cases of groundwater contamination.

Water Quality Assessment Section.

Program Description. The Water Quality Assessment Team evaluates permit applications for municipal and industrial wastewater treatment facilities, concentrated animal feeding operations, sludge disposal, and wastewater land application sites for their potential to impact groundwater, and provides recommended permit provisions to the Wastewater Permitting Section that will aid in the protection of groundwater quality. Permit applications are reviewed for their compliance with applicable portions of Texas Administrative Code, Texas Water Code, and the Code of Federal Regulations.

Status of Groundwater Monitoring Programs. Groundwater monitoring is required by rule for certain wastewater facilities, and the Water Quality Assessment Team may recommend groundwater monitoring for additional facilities in order to be protective of groundwater quality. Information submitted in accordance with groundwater monitoring and other permit provisions, and TCEQ enforcement order requirements are routinely reviewed and evaluated. Any noncompliance may be referred to the Enforcement Division/Water Section for coordination of appropriate enforcement action.

There are approximately 3,443 municipal, industrial, CAFO, and sludge permits under programs of the Water Quality Division. Of those facilities, approximately 60 are currently required to conduct groundwater monitoring. Due to the nature of monitoring and reporting requirements, an exact number of monitor wells cannot be ascertained, however it is believed that 200-400 wells are monitored regularly by permit holders.

Status of Groundwater Contamination. The Water Quality Assessment Team has a total of 13 groundwater contamination cases listed in Table 1. The cases are listed by county under the division heading "WQD/WQAS." There were no new cases added. One case was removed from the Water Quality Division listings in Table 1 and was transferred over to the Remediation Division listings. This case is no longer permitted by the Water Quality Division and is being handled by the Remediation Division.

Water Supply Division

The Water Supply Division (WSD) is responsible for the quality, quantity, and availability of water in Texas. The division oversees public drinking water protection by implementation of the Safe Drinking Water Act; provides source water assessment and protection for drinking water; provides oversight of water utilities and water

districts; issues water rights permits; provides support to interstate water compacts; develops Water Availability Models for the river basins of Texas; evaluates water conservation plans and drought contingency plans; and issues permits and licenses for weather modification projects.

The division is subdivided into three sections, Public Drinking Water, Utilities and Districts, and Water Rights Permitting and Availability. Of these sections, Public Drinking Water and Groundwater Planning and Assessment Team of the Water Rights Permitting and Availability sections actively monitor and report cases of chemical groundwater contamination.

Technical Assistance. The WSD provides technical assistance related to groundwater quality issues to all divisions within the Office Permitting, Remediation and Registration and to other Offices and agencies as required. The WSD implements groundwater protection programs that emphasize prevention of contamination through the use of best management practices. The WSD also provides administrative support for the Texas Groundwater Protection Committee (TGPC). The TGPC has the responsibility of coordinating the state's groundwater quality protection activities under the authority of §26.403 TWC. Mandated responsibilities of the TGPC, as chaired by the Chief Engineer's Office and administered by the Water Supply Division, Water Rights Permitting and Availability Section, include the compilation of the groundwater portion of Texas' contribution to the biennial National Water Quality Inventory (305(b)) report to EPA, the development and implementation of the *Texas Groundwater Protection Strategy*, compilation and publication of the annual *Joint Groundwater Monitoring and Contamination Report*, the biennial report to the Legislature on the TGPC's activities, and the development of the *Texas State Management Plan for the Prevention of Pesticide Contamination of Groundwater*. The Water Rights Permitting and Availability Section is also the TCEQ program contact for the House Bill 3030 cases identified by other agencies.

The Division provides technical expertise in the evaluation and designation of groundwater management areas, priority groundwater management areas (PGMA) and the creation of groundwater districts in response to landowner petitions. As the point-of-contact for the TCEQ, the WSD reviews legislation that creates groundwater conservation districts or alters groundwater conservation district law. The WSD also provides technical support to groundwater districts and those interested in the creation of groundwater districts.

Under authority of Chapter 36 of the Water Code, the WSD tracks specific groundwater conservation district activities and initiates agency enforcement actions. These enforcement actions are initiated if a groundwater district fails to submit a management plan, fails to have their plan certified by the TWDB, or receives an unfavorable audit for management plan implementation from the State Auditor's Office.

Water Rights Permitting and Availability Section

Status of Groundwater Monitoring Programs. The Water Rights Permitting and Availability Section compiles and maintains the Interagency Pesticide Database (IPD). The database contains the results of groundwater monitoring for pesticides collected from various agencies and other entities that sample groundwater. The

database is part of an interagency effort of the TGPC to assess groundwater impacts from the label-specified use of agricultural chemicals. Analyses of approximately 4,508 samples from approximately 4,836 different wells are described in the database. There are a total of 209 confirmed pesticide detections in the database. These include 80 confirmed detections of atrazine, 38 of 2-chloro-4-isopropylamino-6-amino-s-triazine, 23 of simazine, 19 of prometon, eight of 2-chloro-6-ethylamino-4-amino-s-triazine, six of 2-hydroxy-4-isopropylamino-6-ethylamino-s-triazine, six of DEET, five of diazinon, four of metolachlor, three of 2,4-D, three of propazine, three of terbacil, two of carbaryl, two of imidacloprid, and one each of 2,4,5-T, chlorodiamino-s-triazine, heptachlor epoxide, hexazinone, imazaquin, p,p-DDE, and tebuthiaron.

The section conducts its agricultural chemical monitoring programs as outlined in the Texas State Management Plan for Prevention of Pesticide Contamination of Groundwater (PMP). The monitoring represents ambient screening for atrazine and metolachlor, and initial efforts at contamination response and enforcement for the PMP. In fiscal year 2006, monitoring consisted of 360 wells sampled and screened for atrazine and metolachlor. Fifty-four of these wells were also screened for alachlor. A subset of 22 wells was additionally sampled for analysis by a laboratory analytical method for metabolites of atrazine and metolachlor. Another subset of 13 wells was additionally sampled for analysis for the laboratory method 525.2 suite of pesticides.

Status of Groundwater Contamination. Cases of confirmed groundwater contamination that may not fall under the jurisdiction of an individual division or agency are tracked by the Water Supply Division. These cases include contamination that has not been directly linked to a single activity or source; historic enforcement cases where groundwater contamination is known to exist, but where no further regulatory action is required by law, rule, or order; existing cases that are outside the current regulatory scope; and cases that are confirmed in the Interagency Pesticide Database that do not require regulatory action. Out of the total 48 groundwater contamination cases listed in Table 1, 41 cases are pesticide related. The cases are listed by county under the division heading "WSD." None of the WSD cases required notification to local officials in 2006 under §5.236 TWC. This year a number of the pesticide cases were reclassified to the 6C classification under the horizontal enforcement status category. This was either because subsequent monitoring has confirmed that concentrations of the pesticide contaminants remain below or have diminished to below the MCL or HAL (Health Advisory Level) or, for the wells that have not been re-monitored, the original contaminant concentration was below the MCL or HAL. Three groundwater contamination cases are also closed in FY 06 that were related to the USGS Freon Plume Study. The contamination levels, although elevated in relation to those levels found from atmospheric origin, are well below the TRRP PCL and the HAL action levels.

Public Drinking Water Section.

Status of Groundwater Monitoring Programs. In 2006 the Public Drinking Water Section of the Water Supply Division monitored 6,687 public water supply systems in its regulatory program. Of these public water systems, 5,555 use groundwater as a primary or secondary source of drinking water. These systems have 7,719 entry points supplying groundwater from 12,031 public water supply wells whose usage is

classified as operational or demand. An additional 3,287 other wells are classified as emergency, proposed, plugged, abandoned or capped. Community and non-transient/non-community systems routinely monitor for regulated and unregulated inorganic and volatile organic chemicals at least once every three years, or every six years with reduced monitoring which is available for systems who meet waiver criteria. All transient/non-community systems monitor for most of the required inorganic chemicals once every three years. Only vulnerable groundwater systems monitor for required synthetic organic chemicals once every three years and annually for volatile organic chemicals. Technically defensible source water assessments determine well and geologic vulnerability. The monitoring for source water contaminants is expected to change as source water assessments are advanced and refined. In addition, regulations are changing to increase monitoring for disinfection by-products in distribution.

Most chemical monitoring for source water contaminants of public drinking water is performed at the entry point where the water enters into the distribution system *after* all treatment has been applied. Distribution sampling is not addressed here. For many entry point samples, the water analyzed is a blend of water from more than one water well, underground spring, and/or surface water intake. Monitoring of untreated groundwater is conducted when a new public water supply well is constructed, where groundwater is highly vulnerable to microbiological contamination, or when groundwater contamination is suspected. In 2006, 26,517 samples were collected from 11,337 groundwater sources represented by 7,202 entry points and 100 wells. The chemical groups included were minerals, metals, nitrates, radiochemicals, volatile organic chemicals, and synthetic organic chemicals. 67 samples showed contamination from wells or entry points served by wells that have confirmed contamination. In 2006, there were many samples with detections of volatile organic chemicals (attributed to tank coatings, artifacts, etc.), but only 11 wells showed new groundwater contaminations for volatile organic chemicals. Of these, three are natural gas or petroleum-related contaminations of unknown origin (natural or man-made); four were contaminations of MTBE, one was a contamination of benzene, one was a contamination of 1,2-dichloropropane, and two were contaminations of chlorinated solvents. Most inorganic and radiochemical contaminants are not assessed for man-made chemical contamination at this time. The potential natural occurrence or the long history of man-made chemical use of some contaminants such as nitrates and arsenic makes the assessment difficult.

Currently, all EPA certified drinking water chemical analyses under this program are performed by the Texas Department of State Health Services Bureau of Laboratories or the Lower Colorado River Authority Environmental Laboratory Services.

Microbial monitoring may also find contaminated wells. Water systems conduct monthly bacterial (coliform) testing in distribution. Though systems are required to maintain a disinfectant residual, sometimes contaminated wells (usually groundwater under the influence of surface water - GUI) are discovered. Additional well testing before treatment is conducted. Public drinking water maintains this database of GUIs. Microbiological analyses are conducted by laboratories that have been certified by the TCEQ.

Status of Groundwater Contamination. 12 groundwater contaminations cases are reported in the 2006 report, which includes 11 new groundwater contamination cases. All the 11 new groundwater contaminations required notification of local officials under TWC §5.236 (HB 938), and six of these new wells required notification of private well owners under §26.408 (HB 3030). A total of 150 current or former public water supply wells are still considered to be contaminated. This number includes only contaminations where actual well water was sampled and found to be contaminated. Groundwater contamination will no longer be inferred from entry point sampling alone. A detection of a contaminant in raw water collected directly from a well is now required to confirm contamination. The public drinking water program does not have authority over remediation of a groundwater contamination. Compliance with public drinking water rules and regulations is based on the ability to provide water that meets the standards, therefore, a water system can stop using a well, blend the water, treat the water, or use the water as long the drinking water produced meets the standards. In addition, at this time few of the contaminations initiate activities for remediation in other TCEQ programs. Currently, the Public Drinking Water Section will not remove contamination cases from the list unless the contamination is known to have undergone remediation.

Remediation Division

The Remediation Division is responsible for overseeing the investigation and cleanup of hazardous waste and pollutants released into the environment. The regulatory programs addressed by this division include petroleum storage tank sites, hazardous and nonhazardous industrial waste sites, voluntary cleanups, innocent owner/operator certification, state brownfields initiatives, dry cleaner remediation and Superfund activities. With the exception of the Innocent Owner/Operator Program (IOP), the goal of these programs is to remediate soil and groundwater contamination. The IOP does not require innocent owners or operators to investigate or remediate contamination. Ideally, soil and groundwater contamination reported at IOP sites is being or will be remediated under another program. The following Programs of the Remediation Division regulate sites with known groundwater contamination.

Voluntary Cleanup Program.

Program Description. The Voluntary Cleanup Program was created by amendment to the Texas Solid Waste Disposal Act and became effective on September 1, 1995. The purpose of the Texas Voluntary Cleanup Program is to provide a streamlined, incentive-based process for persons to pursue cleanup of contaminated properties. The Voluntary Cleanup Law provides the TCEQ's administrative and technical requirements and conditions necessary for persons to voluntarily clean up sites within this program. The following attributes of the Law encourage lenders, developers, and prospective purchasers to clean up abandoned or under-utilized properties: non-binding voluntary cleanup agreements with the TCEQ, agreement by the TCEQ not to pursue enforcement action on sites that are being voluntarily remediated, and a release to non-responsible parties from liability to the State of Texas for cleanup of existing contamination in areas covered by the Certificate of Completion.

Similar to the State Superfund Program, sites are investigated to determine if groundwater impacts have occurred. If groundwater contamination is verified, then the persons conducting the voluntary cleanup propose response actions to address the contamination. The TCEQ assesses their proposal to ensure that the proposed remedy is capable of achieving the goals of the groundwater cleanup. Due to the voluntary nature of the program, some sites may withdraw from the program prior to completing restoration of the groundwater. These sites are indicated with an activity status of "0." Only sites that pose an imminent threat to human health or the environment and withdraw prior to completion of the response action are referred for potential enforcement action to compel the completion of any necessary response actions.

Status of Groundwater Monitoring. There are an estimated 6,984 monitor wells in place under the Voluntary Cleanup Program regulatory program. During 2006, approximately 8,042 groundwater samples were collected from 722 sites. Approximately 1,464 of these samples showed groundwater contamination.

Status of Groundwater Contamination. For 2006, 708 cases are listed by county in Table 1 under the division heading "RMD/VC." Of these, only one case required notification to local officials under TWC §5.236. There were 82 new cases of groundwater contamination identified and added in 2006. A total of 63 cases were deleted from the 2005 report when action was completed (activity status 6). Eight cases transferred to the Dry Cleaners Remediation Program and none transferred to the Corrective Action Program in 2006.

Voluntary Cleanup/ Innocent Owner/Operator.

Program Description. The Innocent Owner/Operator Program was created by amendment to the Texas Solid Waste Disposal Act and became effective on September 1, 1997. The program is handled administratively through the Voluntary Cleanup Program. The purpose of the legislative amendment is to provide liability relief for owners or operators of property that has become contaminated as a result of a release or migration of contaminants from a source or sources not located on or at the owner's/operator's property. Also, a person, who, after appropriate inquiry consistent with good commercial or customary practice, did not know or have reason to know of contamination on their property at the time the person acquired the property is released from liability to the State. The program reviews the site investigation report to confirm, through the issuance of a certificate, that the person is an innocent owner or operator.

Due to the fact that sites reported under the Innocent Owner/Operator Program are not subject to remediation by the "innocent owners," most of these sites are not currently being remediated. These sites are indicated with an activity status of "0" and an enforcement status of " 0."

Status of Groundwater Monitoring. There are an estimated 581 monitor wells in place under the Voluntary Cleanup/Innocent Owner/Operator regulatory program. During 2006, approximately 282 groundwater samples were collected from 185 sites. Approximately 148 of these samples showed groundwater contamination.

Status of Groundwater Contamination. For 2006, 185 cases are listed by county in Table 1 under the division heading "RMD/VCIO..” Of these, none required notification to local officials under TWC §5.236. Of the 185 cases, 70 are new cases of groundwater contamination identified and added in 2006. 298 cases were deleted from the 2005 report due to action completed (activity status 6).

Brownfields Site Assessments.

Program Description. In Texas, many former industrial properties lie dormant or underutilized due to liability associated with real or perceived contamination. These properties are broadly referred to as brownfields. The TCEQ, in close partnership with the U.S. Environmental Protection Agency (EPA) and other federal, state, and local redevelopment agencies, and stakeholders, is facilitating cleanup, transferability, and revitalization of brownfields through the development of regulatory, tax, and technical assistance tools. In addition to the specific programs mentioned here, the TCEQ is available at no cost to local governments and will provide technical advice, education, and project partnering for brownfields redevelopment projects.

BSA applicants and co-applicants included seven municipalities, three non-profit organizations and federal government agencies (GSA and U.S. Army Corps of Engineers). Preliminary redevelopment plans included a civic center expansion, light industrial redevelopment, an eco-industrial park, upgrading and preserving a historical train display in a municipal park, home for a youth track club, a food bank warehouse, and a homeless shelter for women and children.

Although redevelopment has not yet been fully realized, the TCEQ has been very encouraged by the number of Brownfields stakeholders entering the BSA program.

Status of Groundwater Monitoring. There are an estimated 96 monitor wells in place under the Brownfields Site Assessment program. During 2006, approximately 72 groundwater samples were collected from the 8 sites, and approximately 24 of these samples showed groundwater contamination.

Corrective Action Program.

Program Description. The Corrective Action Program oversees remediation activities for many sites under the TCEQ’s jurisdiction. These sites include 1) Facilities with industrial and hazardous waste permits which have released hazardous contaminants to environmental media from RCRA-regulated units; 2) Facilities with contamination caused by releases from the Solid Waste Management Units (HSWA Corrective Action); 3) Facilities closing RCRA and non-RCRA Solid Waste Management Units; 4) RCRA and non-RCRA facilities which conduct corrective action through Enforcement Orders; 5) Facilities which self-implement the cleanup regulations of 30 TAC 335 and 350; and 6) Federal Facilities which may include all the five (5) items listed above.

Status of Groundwater Monitoring. There are more than 8000 monitor wells in place under the Corrective Action Program. During 2006, an estimated 16,000 groundwater samples were collected and approximately 6,000 of these samples showed groundwater contamination.

Status of Groundwater Contamination. For 2006, 569 cases are listed by county in Table 1 under the division heading "RMD/CA.". None of these cases required notification to local officials under TWC §5.23. None of these cases required notification to private well owners under TWC §26.408. The Corrective Action Section identified 53 new cases of groundwater contamination in the 2006 report. Remediation activities were completed for 29 cases of groundwater contamination in 2005 (action completed) and were dropped from the 2006 report.

Dry Cleaner Remediation Program

Program Description. The Dry Cleaner Remediation Program was created when House Bill (HB) 1366 amended Subtitle B, Title 5, Health and Safety Code by adding Chapter 374 Dry Cleaner Response. With its implementation, the Dry Cleaning Remediation Program was created when the law became effective on September 1, 2003. This law established new environmental standards for dry cleaners and a remediation fund to assist with remediation of contamination caused by dry cleaning solvents. The law also required the TCEQ to set up an Advisory Committee to assist in the development of rules to implement the new law.

HB 1366 requires all dry cleaning drop stations and facilities to register with the TCEQ. Many of these dry cleaners will be required to pay an annual registration fee, solvent fee and implement new performance standards at their facilities. Funds collected from the registration and solvent fees are used to perform corrective action at eligible contaminated dry cleaning facilities and/or drop stations.

Interested parties may submit an Application for Ranking to the DCRP. Complete applications are ranked and accepted to the program within 90 days of receipt. If the site is currently participating in the Voluntary Cleanup Program (VCP), then a signed Program Participation Election Form (PPEF) must be submitted, within 45 days, stating the applicant terminates their participation in the VCP before they are accepted into the DCRP.

Chapter 374 of the Health and Safety Code was amended when the 79th Texas Legislature passed and the Governor signed HB 2376 and SB 444. HB 2376, which became effective September 1, 2005, removed the 5-year ownership requirement for landowner eligibility, revised fee structures, extended the deadline for opting out of the DCRP fund, and limited the applicability of some performance standards. SB 444, which became effective on passage of legislation, extended the deadline for opting out of the fund to February 28, 2006, and allows some opt-out dry cleaners to receive credit for previously paid fees.

Status of Groundwater Monitoring. By the end of 2006 there were approximately 675 regulatory monitor wells located at 84 Dry Cleaner Remediation Program sites subject to groundwater monitoring. Approximately 335 of the monitor wells have been affected by contamination. During 2006, approximately 775 groundwater samples were collected from these DCRP sites. Approximately 375 of these samples have been affected by contamination.

Status of Groundwater Contamination. Groundwater contamination cases were first reported for the DCRP in the 2005 report. Forty-two DCRP sites were reported

as having groundwater contamination in 2005. Twenty-six additional sites are being reported for 2006. During 2006, there was one ground-water contamination case requiring notification to local officials under TWC § 5.236 (HB 938). Additionally, a county groundwater district was notified of two ground-water contamination cases. In these instances, there were no private water well owners to notify under §26.408 (HB 3030).

Superfund.

Overall Program Description. In 1980 the United States Congress passed the Comprehensive Environmental Response, Compensation, and Liability Act (CERCLA), commonly known as the "Superfund" law. The purpose of the federal Superfund legislation was to protect public health and the environment from hazardous substances by authorizing federal action in response to releases into the environment from abandoned hazardous waste sites. Potentially contaminated sites that are referred to the Remediation Division (RMD) by the TCEQ's district offices, the EPA, local government entities, and individuals are evaluated and ranked according to the degree of hazard presented to the public health and the environment. High ranking sites are referred to the EPA for placement on the National Priorities List (NPL). When sites are listed on the NPL, the TCEQ staff petitions EPA for federal funds for planning, site investigation, feasibility studies, design work, remediation, and operation and maintenance of the site.

The Texas State Superfund Program was created in 1985 by amendment to the Texas Solid Waste Disposal Act to address those sites not eligible for funding under the Federal Superfund Program. The State Superfund Program follows the same step-by-step process, from corrective action planning to remediation, as described for the federal program. The Act requires that sites placed on the State Superfund Registry first seek funding for site cleanup from responsible parties, then federal resources, and lastly state resources.

Groundwater monitoring activities occur throughout the Superfund process, from planning through remediation and operation and maintenance phase. Residential, public and industrial wells near a potential site, in addition to existing or newly installed site monitoring wells, would typically be sampled to help determine whether a site warrants placement on the NPL. If not, the site would be evaluated for possible inclusion on the Texas Superfund State Registry of Hazardous Substances Sites for remediation under the State Superfund Program. Once placed on either the NPL or state registry, the potentially responsible parties (PRPs) are provided the opportunity to enter into an enforceable administrative order to conduct all aspects of site investigation and remediation. If the PRPs are unwilling to enter into an enforceable order, the state proceeds with this work.

A site investigation is conducted to characterize the type and volume of contaminants at a site, the media (such as soil or groundwater) contaminated, the lateral and vertical extent of contamination, the risk the site poses to human health and the environment, and to allow the selection of a remediation technology during the feasibility study or presumptive remedy study. Groundwater monitoring wells are installed during the site investigation to determine the effect, if any, a site has had or may have on local groundwater resources, and to select alternatives that could be used to solve the problems at the site. The remediation technology selected is highly

site-specific but may involve actions to control the source of the contamination and/or to remove contaminants from a groundwater bearing zone. If the remedy involves the pumping and treatment of contaminated groundwater, additional monitoring wells are generally installed and hydrogeologic data collected during the remediation. In addition, after the remediation is complete, groundwater monitoring may occur as a part of the operation and maintenance phase until the remediation goal is reached.

Superfund Cleanup Program.

Program Description. Superfund includes the Site Discovery and Assessment and Cleanup Programs. Site Discovery and Assessment is the first step in evaluating a site to determine if it is eligible for listing on either the state Superfund registry or the federal National Priorities List (NPL). In fulfillment of its role, the Superfund Cleanup Program ensures that all Superfund activities are completed in a timely and efficient manner, and in accordance with all applicable state and federal laws and rules. The Superfund process and the role of Superfund Cleanup Program vary between the state and federal Superfund Programs as illustrated below:

Potentially Responsible Party Lead Sites - Under Chapter 361, Texas Health and Safety Code, Solid Waste Disposal Act, §361.185, eligible state sites that do not qualify for the federal Superfund program must first be addressed by potentially responsible parties (PRP). Within the PRP lead remedial process, there are milestones that mark progress in relation to the various phases of the cleanup project as stated in an administrative order.

State Lead Sites - If PRPs are not available or forthcoming, the program may then utilize the Hazardous & Solid Waste Remediation Fee Account as a funding source for state-conducted remediation activities. Within the state lead remedial process, there are milestones that mark progress in relation to the various phases of the cleanup project.

Federal Sites - In general, after the state refers a site to the EPA, and it is accepted for the NPL, the state either takes the lead or provides management assistance to EPA's CERCLA program. The state assists EPA or takes the lead in the project management of the remedial investigation, feasibility study, remedial design, remedial action and operations and maintenance phases.

Status of Groundwater Monitoring. The Superfund Site Discovery and Assessment Program reported sampling occurred at approximately 140 wells in 2006, with 70 of those showing contamination. The Superfund Cleanup Program reported sampling occurred at more than 1900 wells from 101 sites in 2006.

Status of Groundwater Contamination. For 2006, 16 cases are listed for the Superfund Site Discovery and Assessment Program , and 69 cases are listed for the Superfund Cleanup Program. These are labeled in Table 1 under the Division heading “RMD/SSDA” and “RMD/SC”, respectively. Of these, 3 ground-water contamination cases required notification to local officials under TWC § 5.236 (HB 938) and 3 cases required notification to private water well owners under §26.408 (HB 3030).

Petroleum Storage Tank Program.

Program Description. The Petroleum Storage Tank (PST) program regulates underground and aboveground product storage tanks as authorized by the federal Solid Waste Disposal Act of 1970, as amended by the Resource Conservation and Recovery Act of 1976, and empowered by Subchapter I, Chapter 26 of the Texas Water Code. Approximately 95 percent of the regulated storage tanks contain petroleum products with the remainder containing regulated hazardous substances.

At regulated facilities where a product release has impacted groundwater, groundwater monitoring is required in conjunction with any necessary remedial activities. Groundwater monitoring is required until contaminant concentrations reach acceptable levels determined by the PST staff on a site-by-site basis.

Status of Groundwater Monitoring. There are an estimated 24,255 monitor wells in place under the PST program. In 2006 the PST program received monitoring reports from 1,160 leaking petroleum storage tank (LPST) sites which contain approximately 8,120 monitor wells. Of these, approximately 5,800 monitor wells have contamination to groundwater. During 2006, approximately 9,639 groundwater samples were collected from the 1,160 LPST sites. Approximately 6,885 of these samples showed groundwater contamination.

Status of Groundwater Contamination. To date, a total of approximately 13,267 groundwater contamination incidents have been documented by the PST Program. There have been 9,613 cases deleted due to completed action from this and previous reports. For 2006, 3,465 cases are listed by county in Table 1 under the division heading "RMD/PST." Of these, there are 7 cases that required notification to local officials under §5.236 of the Texas Water Code since the previous report's publication. There were 278 cases added in 2006 of which 255 were newly identified cases of groundwater contamination. A total of 680 cases were deleted from the 2005 report of which action was completed (activity status 6) on 668 cases. The great majority of the cases involve groundwater with documented contamination problems. A small percentage are cases where groundwater is imminently threatened.

Summary

The Remediation Division has a total of 4,886 groundwater contamination case descriptions listed by county in Table 1. Ten of the Division's cases required notification to local officials under TWC §5.236 in 2006. The TCEQ Remediation Division staff again worked throughout the reporting period to eliminate the "double counting" of cases, except in the Voluntary Cleanup Program, where multiple "cases" or reported groundwater contamination occurrences may be the result of a single contamination plume that affects many different individual land parcels. The Voluntary Cleanup Program recognizes these individual parcels as distinct participants in their program, hence there is inherently some duplication that will continue.

Chief Engineer's Office, Water Programs

Total Maximum Daily Loads (TMDLs). A TMDL, or Total Maximum Daily Load, is a tool for improving water quality. TMDLs are based on the relationship between pollution sources and in-stream water quality conditions. TMDLs are developed to provide a basis for planning and implementing pollution controls, land management practices, and restoration projects needed to protect and restore water quality. The TMDL establishes the allowable loadings for a water body and thereby provides the basis to establish water quality-based controls. These controls provide the pollution reduction necessary for a water body to meet water quality standards.

A surface water body is considered impaired if it does not meet the criteria for support of one or more of its beneficial uses, as defined in the Texas Surface Water Quality Standards. The federal Clean Water Act requires all states to identify the water bodies in their jurisdiction that do not meet water quality standards. This list of "impaired" water bodies, called the 303(d) list, is developed in Texas by the TCEQ using water quality data from various sources.

As part of the TMDL process, the TCEQ may conduct additional monitoring and data collection to better understand the water quality concerns. This information is used to further analyze the water bodies in question for point source and nonpoint source pollution. For the purpose of the Joint Groundwater Monitoring and Contamination Report, groundwater contamination cases are or may be contributing to some of the impaired stream segments in the 303(d) list. The discharge to some of the impaired streams include suspected groundwater sources from industrial and wastewater facility contaminated releases and dewatering from a mine site. Naturally occurring salt beds, especially in west Texas, can contribute to an elevated salinity when a river crosses these beds. Oil and gas exploration activities can also cause the discharge of naturally occurring mineralized groundwater to nearby surface water sources.

Whether the source of contamination is point source or nonpoint source in the TMDL process, the TCEQ develops an implementation plan with the participation of local stakeholders, describing the voluntary and regulatory measures needed to achieve the pollution reduction detailed in the TMDL. The Plan may address reduction in point source pollutants through adjustments to wastewater discharge permits. Pollution from nonpoint source pollution may be addressed through measures called "best management practices." The TMDL and implementation plan together constitute a watershed action plan.

Compliance Support Division

The Compliance Support Division (CSD) within the Office of Compliance and Enforcement (OCE) contributes to the protection of the state's groundwater resources by functioning as a licensing entity. The CSD licenses those environmental professionals who design, construct, install, remove, operate, and maintain environmentally sensitive equipment, facilities, and systems that provide commercial and residential irrigation, water and petroleum storage, drinking water protection and treatment, wastewater processing, on-site sewage facilities, and waste disposal services.

The Compliance Support Division issues 10 different types of licenses lending protection to the groundwater resources of Texas. During 2006, the CSD maintained

47,004 licensed environmental professionals, issued 18,899 new and renewal certifications, administered 10,937 examinations, and responded to 182 complaints.

The CSD also contributes to protection of groundwater by the timely processing and accurate review of licensing applications to include all education, training, experience and examination qualification requirements; the administration and validation of licensing examinations; the development and approval of training courses and instructors; the efficient issuance of new and renewal licenses; the investigation and resolution of competency reviews and enforcement cases; and the establishment and maintenance of licensing rules and standards.

On-Site Sewage Facilities Program.

Program Description. The Compliance Support Division administers the regulation of on-site sewage treatment facility (OSSF) construction as authorized in Chapter 366, Texas Health and Safety Code and guided by Chapter 285, Texas Administrative Code. The Texas Department of State Health Services (DSHS) began the permitting and regulation of OSSFs in counties without approved waste control orders on September 1, 1989. On March 1, 1990, installers and inspectors had to be trained and tested, and installers were required to be certified. On March 1, 1992, all duties and obligations of DSHS relating to OSSFs were transferred to the TCEQ. The On-Site Wastewater Installer Program was moved to the Field Operations Division on September 1, 1994. Subsequently, it was again moved to the Compliance Support Division on July 1, 1997, in an effort to consolidate professional certification programs within the TCEQ. This final move coincided with the publishing of revised rules on February 5, 1997, for OSSFs and the implementation of a certification program of On-Site Sewage Facilities Installers, Apprentices, Designated Representatives, and Site Evaluators, that had been approved on December 18, 1996. Final implementation of the OSSF training program was completed on October 1, 1998. All certifications required by the rule were in place effective August 1, 1998. The regulations require that new OSSFs be designed and constructed, using current technology, and that older failing systems be brought up to current standards. Additionally, continuing education training is a requirement for OSSF professionals to maintain their annual state certification. The program also performs compliance reviews of local regulating entities to evaluate their enforcement of the state's minimum requirements. The 1997 rules resulted in considerable improvement in installation of OSSFs statewide. The improvements are due to increased requirements for proper site evaluations and planning materials. Rule revisions that became effective June 13, 2001, provided the TCEQ and its local regulating entities more enforcement tools to ensure that the proper systems are being installed, inspected, operated, and maintained. Rule revisions that became effective August 29, 2002, provides the TCEQ with the authority to charge a fee up to $500 per permit if the local permitting entity gives back the program or the entity's program is revoked by the TCEQ. Rule revisions that became effective September 11, 2003, were administrative in nature in an effort to clarify requirements for issuing and renewing licenses and to achieve consistency with other legislation (Professional Geoscientists Practice Act). Rule revisions that became effective April 28, 2004, addressed the disposal of water softener discharge and rules that became effective January 6, 2005 addressed the disposal of graywater.

Status of Groundwater Monitoring Programs. The Compliance Support Division's contamination investigation program is generally a complaint response program. The programs in the division do not involve the monitoring of groundwater in association with a regulated activity in order to detect contamination. When appropriate during certain remediation or enforcement activities involving groundwater contamination, the TCEQ may perform or require groundwater monitoring to evaluate remediation progress or success.

Status of Groundwater Contamination. The Compliance Support Division provided technical assistance on more than 5,700 inquiries during 2006. No current case involves monitoring for groundwater contamination. Construction of an OSSF treatment and disposal system must be isolated from certain areas such as water wells, lakes, roads, and other objects subject to contamination from the OSSF or that may prevent the proper operation of the system. Additionally, no individual may install, construct, alter, extend, or repair an OSSF unless the individual holds a valid certification issued by the executive director of the TCEQ or has a valid exemption.

Monitoring Operations Division

Non-Point Source Pollution Management Program. The Texas Non-Point Source (NPS) Pollution Management program, authorized by Section 319 of the Clean Water Act, is implemented within the Monitoring Operations Division. The Division has responsibility for coordinating and updating the NPS assessment report and the NPS management plan, including the groundwater portions of the report. Priority activities involve oversight of grants and data collection, outreach activities, and development of watershed action plans. The NPS Program coordinates its activities with the basin management cycle through the Clean Rivers Program. While continuing its ongoing programs, the NPS program focuses new assessment and §319(h) funds in various watersheds in support of TMDL program activities addressing listed impaired water bodies.

The NPS Program produces the NPS Assessment Report and the NPS Management Program every five years, and provides annual assessment and management program updates as necessary. The program also administers §319(h) grants for the implementation and demonstration of best management practices for controlling nonpoint source pollution. Grant administration includes such activities as publication of requests for proposals, conducting workshops for grant applicants to explain the process and format for applications, reading and ranking project proposals, and making program recommendations to EPA. After award of a grant, intergovernmental/interlocal agreements must be executed, and contract administrative activities carried out, such as preparing progress reports, processing vouchers, and making site visits.

A statewide program to educate people in urban areas about nonpoint source pollution is a major commitment of the TCEQ NPS Program. Public awareness is necessary for developing the climate needed to address the water quality problems posed by nonpoint source pollution, The NPS Program works with the Small Business and Environment Assistance Division to implement outreach and education activities through brochures, pamphlets, mass mailings, and videos; newsprint, radio, and television media coverage; and state and regional workshops.

Enforcement Division

Program Description. The Enforcement Division drafts formal agreements to resolve compliance issues discovered at facilities regulated by the TCEQ. Enforcement actions that involve groundwater contamination are resolved primarily through administrative Agreed Orders that require investigation, monitoring, and remediation activities in accordance with state and federal rules and regulations.

Status of Groundwater Contamination. Four Enforcement cases are listed in this report under the division heading "ENF". Notification under §5.236 of the Texas Water Code was not required for any case during the current reporting period. No new sites were added during 2006.

Field Operations Division

Program Description. Field Operations Division personnel are generally the first responders to complaints, spills, or various other situations that may result in groundwater contamination. Reports of alleged groundwater contamination received from citizens or referred from other agencies or entities are assigned for investigation to Field Operations. Regulated activities may include industrial and municipal wastewater discharges, industrial hazardous and solid waste storage and disposal, municipal solid waste transfer and disposal, and petroleum storage tanks. After the investigation is completed and contamination is confirmed, field personnel will refer the case to the appropriate division for coordination.

Information is gathered about the contamination through site investigation, well inventories, and/or water quality sampling. The information is analyzed and efforts are made to effect remediation or initiate enforcement as necessary. Reports are maintained in investigation files for complaint sites or spill sites in the TCEQ's Central Records.

In addition, the Field Operations Division administers the Edwards Aquifer Protection Program rules consisting of review and approval of water pollution abatement plans, sewage collection system plans, and static hydrocarbon and hazardous substance storage facility plans. Rules for the protection of the Edwards Aquifer (Title 30, Texas Administrative Code, Chapter 213) were amended and expanded, becoming effective in September 2005.

Status of Groundwater Monitoring Programs. Investigation of groundwater contamination is essentially a response program. The program does not involve monitoring of groundwater in association with a regulated activity in order to detect contamination. However, during certain remediation activities of identified groundwater contamination, the TCEQ may perform or require groundwater monitoring to evaluate remediation progress or success.

Status of Groundwater Contamination. Four cases of groundwater contamination are listed, by county, in Table 1 under the division heading "FOD." The two cases in Dallas County (Jomar Property Corporation) and Nueces County (Encycle Seep) reported in FY 05 were referred to the Remediation Division in FY 06. Three new cases listed in FY 06 required notification to local officials under TWC §5.236.

Texas Water Development Board

Program Description. The Texas Water Development Board (TWDB) conducts an active groundwater resource assessment program. TWDB personnel have identified boundaries and various characteristics for all of the State's major and minor aquifers including water availability, recharge, and other geologic information. In addition, TWDB has identified the major entities using groundwater within each river basin, the aquifer(s) from which they pump, the quality of water being developed, and the quantity of water needed for a 50-year planning period. To accomplish this, TWDB collects data on the occurrence, availability, quality, and quantity of groundwater present and the current and projected demands on groundwater resources. The statewide groundwater level measurement program, groundwater quality sampling program, and groundwater studies are vital to the state's regional water planning efforts.

The purpose of the groundwater quality sampling program is to collect data to: 1) monitor changes, if any, in the quality of groundwater over time and 2) establish, as accurately as possible, the baseline quality of groundwater occurring naturally in the state's aquifers. TWDB conducts the groundwater quality monitoring program in accordance with procedures established in its *Field Manual for Ground Water Sampling* and by obtaining data collected by other entities also following these and similar procedures, such as groundwater conservation districts, the U.S. Geological Survey, and other state and federal agencies.

TWDB personnel process and store collected data by state well number in the TWDB groundwater database, including indicators of sample reliability, collecting entity, and analytical laboratory along with sample results. Because personnel identify wells with latitude and longitude, geographical information systems can spatially present water-quality data throughout the State. On occasion, the groundwater resource assessment program allows eligible entities to purchase water-quality lab equipment through agricultural conservation grants funded by the TWDB. Selected constituents reported by grant recipients are also included in the database.

Status of Groundwater Monitoring Programs. The TWDB sampled approximately 569 sites (wells and springs) in 2006. TWDB's collection of these samples and analysis of additional samples from cooperative entities comprise the ambient groundwater quality sampling program. As cooperators continue to send in data, the actual number of analytical results obtained from sites sampled in 2006 will be greater. TWDB enters water-quality data collected under this program in its groundwater database, scans accompanying images for an image-file database, available on the TWDB's Water, Information, Integration, and Dissemination internet-based mapping application (http://wiid.twdb.state.tx.us/ims/wwm_drl/viewer.htm), and files them in their Located Well Data file room. The sites have accurate latitude and longitude data for use with geographic information systems.

Figure 9 tabulates those sites of the 569 samples collected by the TWDB and analyzed by Energy Laboratories, Inc. that contained selected constituents in excess of their maximum contaminant levels. In addition to the constituents listed in Figure 8, TWDB's contracted lab analyzes the samples for major cations, alkalinity, silica,

strontium, and other additional trace elements. The TWDB concentrated its sampling in the Carrizo-Wilcox (275 wells), the Gulf Coast (94), and the Seymour (46) aquifers, in addition to several minor aquifers including the Woodbine, Queen City, Sparta, Blossom, Nacatoch, and Hickory. Sampling begun in 2006 in the Trinity aquifer should be completed in 2007. A small number of samples were collected in a few other aquifers for localized projects.

Figure 9. Texas Water Development Board Results of Analyses – 2006

Category	Constituent	MCL	Number greater than MCL
Primary	Antimony	6 μG/L	0
	Arsenic	50 μG/L	11
	Barium	2 MG/L	0
	Beryllium	4 μG/L	0
	Cadmium	5 μG/L	0
	Chromium	100 μG/L	0
	Fluoride	4 MG/L	4
	Gross Alpha	15 pCi/L	46
	Gross Beta	50 pCi/L	3
	Lead	Any detection	36
	Mercury	2 μG/L	N/A
	$NO_2 + NO_3$ (N)	10 MG/L	12
	Radium^{226} + ^{228}	5 pCi/L	N/A
	Selenium	50 μG/L	0
	Thallium	2 μG/L	2
Secondary	Chloride	300 MG/L	108
	Copper	1 MG/L	0
	Fluoride *	2 MG/L	29
	Iron	0.3 MG/L	78
	Manganese	50 μG/L	111
	pH	<7.0	106
	Sulfate	300 MG/L	31
	Dissolved Solids	1000 MG/L	101
	Zinc	5 MG/L	0

* Greater than 2.0 mg/L to 4.0 mg/L
MCL = maximum contaminant level
mg/L = milligrams per liter
μg/L = micrograms per liter
N/A = not applicable
pCi/L = picocuries per liter

Six cooperating groundwater conservation districts, following TWDB procedures, collected samples from the Edwards (Balcones Fault Zone), Trinity, and Ogallala aquifers for the TWDB ambient water-quality program in 2006. The TWDB is not a regulatory agency and has no groundwater protection regulatory programs. Consequently, the TWDB does not have regulatory jurisdiction over contamination cases detected by the agency. Any detection of contamination is referred to the proper regulatory agency. The accompanying map (Figure 10) shows the location of the 569 sites sampled by the TWDB in 2006.

Figure 10. Texas Water Development Board Sampling Locations – 2006

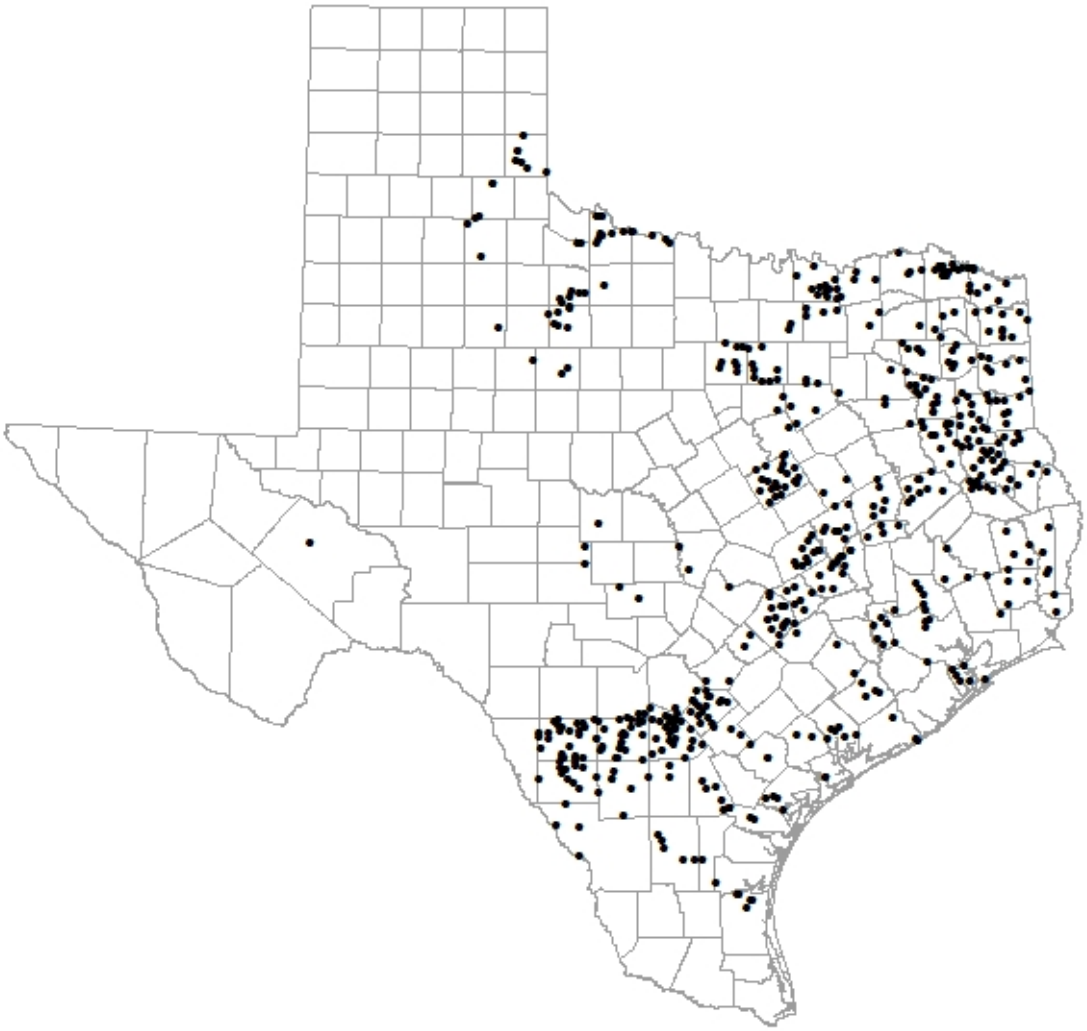

Railroad Commission of Texas

Oil and Gas Division

Class II Underground Injection Control Program Description. The Railroad Commission of Texas (RCT) regulates the disposal of oil and gas wastes by injection (Statewide Rule 9), the injection of fluid for enhanced oil recovery (Statewide Rule 46), and the underground storage of hydrocarbons (Statewide Rules 95, 96, and 97). As of December 31, 2006, the inventory of active wells in these categories was 31,721 out of 50,691 currently permitted wells. The RCT's Underground Injection Control Program for these categories of wells (Class II) is administered under authority issued by EPA under the Safe Drinking Water Act. The focus of the program is the protection of underground sources of drinking water. Class II wells must meet permitting standards and be tested and monitored to demonstrate mechanical integrity.

Class III Brine Mining Injection Well Program Description. Brine mining injection wells (Class III) are typical of solution mining wells. The RCT Class III Brine Mining Injection Well Program was approved on March 29, 2004. Since then, all active brine mining facilities were re-permitted per the provisions of Statewide Rule 81. Currently, 74 brine mining injection facilities with a total of 98 active brine mining injection wells are operating in Texas. A majority of brine mining facilities are required to monitor groundwater quality and submit groundwater-monitoring reports from 69 total monitoring wells for sampling. Groundwater monitoring is not conducted at facilities where usable quality groundwater is not present, typically located on salt domes along the Gulf Coast.

Statewide Rule 8 Water Protection Program Description. Through the Statewide Rule 8 Water Protection Program, the RCT regulates the surface storage and disposal of oil and gas wastes and brine retention facilities associated with brine mining and underground hydrocarbon storage. Rule 8 requires permits for pits and disposal methods that are not specifically authorized by the rule. There are currently 19 land farming facilities permitted for disposal of oil and gas waste and 4,100 pits permitted for storage or disposal of oil and gas wastes or retention of brine. Of the 4,100 permits, approximately 48 percent authorize pits to be used for short-term storage (48-72 hours) of produced water during emergency situations. The remaining permits are for various categories of pits, including saltwater disposal pits, collecting pits, skimming pits, brine pits, brine mining pits, and drilling fluid and gas plant evaporation/retention pits. Many of the pit permits require liners and leak detection systems. Rule 8 permits may also contain groundwater monitoring requirements in certain circumstances. The RCT monitors 165 wells associated with 35 disposal sites regulated under Rule 8. No monitoring wells were determined to be affected by contamination in 2006. The RCT also responds to citizen complaints regarding alleged groundwater contamination or alleged unauthorized activities that may endanger groundwater. RCT response may include investigation and sampling by the appropriate district office.

Oil-field Cleanup Program Description. Oil-field cleanup activities fall under the jurisdiction of the RCT and are subject to regulations under Statewide Rule 8, Statewide Rule 20, Statewide Rule 91, and RCT Special Orders. Other jurisdictional

rules that regulate oil-field protection and cleanup activities include: SWR 13 (well completion requirements), SWR 14 (plugging requirements), SWR 9 (injection [disposal] into a non-productive zone), SWR 46 (injection into a productive zone), SWR 57 (reclamation plants), SWR 93 (water quality certification), SWR 94 (disposal of oil and gas NORM waste), and SWR 98 (standards for management of hazardous oil and gas waste). Through SWR 30 (Memorandum of Understanding) the TRC maintains jurisdiction over natural gas plants and compressor stations.

If groundwater contamination occurs at a site, the responsible party is required to remediate to acceptable levels. Responsible parties may volunteer remedial action or cleanup may be required by legal action (Operator Cleanup Program). Operators, developers, or individuals who are not responsible for the contamination may participate in the Voluntary Cleanup Program. When investigation and research cannot locate a responsible party, the Site Remediation Section of the Oil and Gas Division will oversee the remediation of the groundwater contamination with state funds (State Funded Cleanup Program).

Monitoring wells are associated with all cases involving groundwater contamination. The number of monitoring wells at a site depends on the severity of the impact, the expanse of the plume, the toxicity of the contaminants of concern, and the sensitivity of the site. Most of the confirmed groundwater cases listed in this report under Railroad Commission Jurisdiction are under the purview of the Site Remediation Section of the Oil and Gas Division. There are 257 Operator Cleanup Program (OCP) sites, thirteen (13) Volunteer Cleanup Program (VCP) sites, and 20 State Funded Cleanup (CU) sites in the 2006 Annual Joint Groundwater Contamination Report. Complaints, nonpoint source grant investigations, District Office managed sites, and sites managed by other sections of the Oil and Gas Division of the TRC comprise the remaining listings on the TRC portion of the report.

Status of Groundwater Contamination. There are 351 groundwater contamination cases, listed by county, in table 2 under the heading RCT. The 351 cases are located in 110 counties. There are 25 new cases (7 of which are new Volunteer Cleanup Program projects) under RCT regulation that have been added to the report in 2006. Activities were completed on 29 cases that are listed on the 2006 report. A total of 11 cases were removed. No cases were referred to the RRC from other agencies; and two cases have been referred to other agencies. The 25 new cases were due to self-reporting, complaints, routine investigations, and participation in the Voluntary Cleanup Program. For the 2006 report, the enforcement and activity status have changed in 74 cases from the 2005 report.

Surface Mining and Reclamation Division

Program Description. The Surface Mining and Reclamation Division (SMRD) of the Railroad Commission of Texas (Commission) is authorized to enforce State laws and regulations consistent with the Texas Surface Coal Mining and Reclamation Act (Vernon's Texas Codes Annotated, Ch. 134, Texas Natural Resources Code) and the Texas Uranium Surface Mining and Reclamation Act (----, Ch. 131). As part of the groundwater information required in the Regulations, determination of the quality of subsurface water includes the analysis of common inorganic groundwater constituents plus certain trace metals. Monitoring plans for pre-mining, mining, and

post-mining conditions are required, normally on a three-month basis, in order to track variations in water-quality parameters.

Five (5) different companies at 9 permitted sites are presently mining coal, mostly lignite. Four (4) permittees have mines that are under reclamation operations and two (2) companies have permitted mines but have not commenced activities. Five (5) different companies are conducting uranium exploration activities at eight (8) permitted sites. Groundwater monitoring, both sampling for water-quality analysis and measurement of water level, is required for one year on a quarterly basis for the baseline information that is submitted with the initial permit application. In addition, the mining companies are required to submit plans for quarterly groundwater monitoring during mining and post-mining reclamation activities for Commission review and approval. Monitoring is done by or on behalf of the mining companies, which are required to submit the analytical results to the Commission on a quarterly basis, usually for the following parameters, in milligrams per liter (mg/L):

Calcium	Bicarbonate
Magnesium	Carbonate
Sodium	Sulfate
Potassium	Chloride
Iron (Total and Dissolved)	Fluoride
Manganese (Total and Dissolved)	Nitrate, as Nitrogen
Total Dissolved Solids	

Typically, an annual sample is also analyzed in a subset of these wells (spoils wells) for the following trace metals, in milligrams per liter:

Aluminum	Boron	Copper	Molybdenum
Arsenic	Cadmium	Lead	Selenium
Barium	Chromium	Mercury	Zinc

Continued quarterly samples during the entire permit period (mining and reclamation) include the chemical analysis of at least the following parameters:

Sulfate	Electrical Conductivity and Temperature
Chloride	Iron (Dissolved)
Total Dissolved Solids	Manganese (Dissolved)

Monitoring by the Commission is generally conducted only during investigations for some specific reason, such as water-quality complaints. The Commission no longer maintains a laboratory, and chemical and physical analysis of samples collected by enforcement personnel are sent to a commercial laboratory under contract with the Division. Typically between 5 and 15 water-quality and quantity complaints are investigated annually by Commission field personnel. To date, investigations have not borne out any confirmed contamination cases.

Status of Groundwater Monitoring Programs. All of the above-mentioned mining facilities, including those under reclamation operations, are subject to groundwater monitoring. Staff estimates that about 460 wells are being sampled four times per year (approximately 1,840 samples and >5,600 analyses). To date, results of the

sampling program do not indicate that any contamination attributable to mining and reclamation activities has occurred.

Various commercial laboratories perform chemical analyses for the mining companies and some have in-house laboratories. The Commission has no control over the actual sampling and sample preparation procedures, except to recommend generally accepted procedures (USEPA, USGS, etc.). Therefore, the Commission has no direct control over the quality of the chemical analyses reported by the companies. Methods for evaluating the results of chemical analyses (ionic balance) are being exercised by the mining companies and the Commission.

Status of Groundwater Contamination. There have been no confirmed contamination cases in the Surface Mining and Reclamation Program. Groundwater impacts related to the initial and current mining activities are almost totally associated with aquifer head draw-downs and declines. It may take years to decades for the spoils areas to become re-saturated and the groundwater contributions from the spoils areas to start affecting adjacent aquifers and stream base-flow. At that time, the preventive nature of the Commission permitting and enforcement activities should minimize the type of groundwater contamination expected from the spoils areas.

Department of State Health Services

Program Description. The Department of State Health Services (DSHS), formerly the Texas Department of Health, has limited involvement in groundwater protection, although it does provide services that are related to groundwater safety and public health concerns. With regard to groundwater issues, the Community Hygiene Group in the Division of Regulatory Services acts primarily in a non-regulatory manner and serves in an advisory or public service role. If and when public health is impacted by groundwater contamination, the agency's response would focus on providing advice and assistance to the population affected. Since DSHS involvement in groundwater issues is primarily advisory, the agency assists in determining the problem and providing help to the affected public. Regulatory aspects and remediation requirements would, however, be the responsibility of other state and federal agencies, as appropriate.

Although there are no direct programs that relate to groundwater protection, DSHS does have programs that indirectly provide protection to the state's water resources. Under the Regulatory Licensing Unit, the Chemical Reporting Group administers and enforces Tier II reporting of hazardous substances. The Policy Standards and Quality Assurance Unit oversees programs for youth camps, childcare centers and investigates public health nuisance complaints.

Status of Groundwater Monitoring Programs. The DSHS Division of Regulatory Services of the Radiation Branch does not regulate radioactive waste disposal, but does regulate radioactive waste processing. A total of 2,779 facilities require or may require groundwater monitoring in 2006, including RGR Panna Maria, Conoco Conquista, and WCS. Exxon Mobil is not included since it does not monitor groundwater but it is regulated by DSHS. As needed, the Radiation Branch will sample groundwater as a result of an incident, complaint, or situation that leads the Radiation Branch to believe there may be groundwater contamination.

The DSHS Laboratory Services Section performs chemical and microbiological analyses for any program at DSHS that needs water quality testing for its samples. For example, the laboratory routinely performs PCB analyses of surface and groundwater samples for the federal PCB program. The Laboratory Services Section also accepts water samples for routine microbiological analysis from the public for a fee

Licensees of the DSHS currently monitor groundwater for general water-quality, radionuclides, and other specified hazardous and potentially-hazardous constituents, as defined, on a routine basis. Monitoring locations include wells associated with or in the vicinity of various inactive in-situ uranium mine sites, inactive uranium millsites, and a low-level radioactive-waste processing and storage site. Annually, the DSHS collects split samples from selected monitoring wells at the inactive uranium millsites. Occasionally, the DSHS may sample groundwater monitoring wells as a result of a, complaint, or situation which leads the BRC to believe that a release to groundwater may have occurred.

Status of Groundwater Contamination. A total of 144 groundwater samples collected in 2006. Out these, 28 wells show groundwater contamination at the

Conoco site. The 28 wells have concentrations of one or more of the following constituents in excess of regulatory limits: Cadmium, Lead, Radium 226-228, Gross Alpha. One case is documented in table DSHS-1 in FY 06.

Other DSHS Programs. DSHS offers support on an as-needed basis when issues arise regarding the potential contamination of drinking water, including drinking water that is produced from a groundwater source. In such cases, DSHS may provide analytical, toxicological and epidemiological support for the purpose of protecting the public health.

Texas Department of Agriculture

Program Description. The Texas Department of Agriculture (TDA) has lead authority for pesticide regulation in Texas. The TDA recognizes certain pesticides as potential groundwater contaminants and has a primary responsibility in preventing unreasonable risk to human health and the environment from the use of pesticides. The agency conducts a variety of activities designed in part or entirely to reduce the potential of groundwater contamination by pesticides:

Product Registration: All pesticide products sold and used in Texas must be registered with the TDA. This process ensures these products have met all USEPA requirements for registration and use.

Pesticide Label Compliance and Enforcement: The agency has responsibility and authority under the Texas Agricultural Code to enforce pesticide labels, which include directions and precautions that directly or indirectly reduce the potential of groundwater contamination.

Pesticide Applicator Training: All prospective users of restricted-use or state-limited-use pesticides are required to obtain an applicator's license. This process includes training in the proper and legal use of pesticides, applicator testing, and continuing education.

Risk Assessment: The TDA assesses the potential impacts of agricultural chemicals on human health and the environment, including groundwater quality. Other potential water quality issues resulting from pesticide specific use exemption (referred to as Section 18) are also routinely evaluated.

Pesticide Management Plan for Prevention of Pesticide Contamination of Ground Water (PMP): The TDA serves as chair of the PMP Task Force, under the authority of the Texas Groundwater Protection Committee. Staff participates on several interagency subcommittees and task forces charged with conducting various aspects of the State's generic PMP.

These activities are conducted to ensure compliance with federal and state laws and regulations relating to the use of pesticides and the protection of groundwater resources. In addition, the TDA also provides support and assistance in all state environmental projects where agricultural pesticide use and regulation are of concern.

Status of Groundwater Monitoring Programs. The TDA does not routinely conduct groundwater monitoring for pesticides. The agency relies on monitoring data generated by the Texas Commission on Environmental Quality and Texas Water Development Board to identify watersheds and pesticides of concern. In addition, monitoring data of federal, local, and private entities are also evaluated when available. At that point, the TDA may address the situation through any or all of its regulatory activities as well as coordinate preventative educational and best management efforts with other government, educational, and/or private entities.

Texas State Soil and Water Conservation Board

The Texas State Soil and Water Conservation Board (TSSWCB) was created in 1939 by the Texas Legislature to organize the State into soil and water conservation districts (SWCDs) and to serve as a centralized agency for communicating with other state and federal entities as well as the Texas Legislature. Headquartered in Temple, Texas, the TSSWCB offers technical assistance to the states' 217 SWCDs and maintains regional offices in strategic locations in the State to help carry out the agency's water quality responsibilities. The TSSWCB is governed by a seven-member board composed of two Governor appointees and five landowners elected throughout Texas by more than 1,000 SWCD directors.

The TSSWCB is the lead agency for the planning, management and abatement of agricultural and silvicultural nonpoint source pollution, and administers the Texas Brush Control Program. The TSSWCB has no statutory authority in the area of point source pollution, including misuse or accidents involving agricultural chemicals that are defined as point source pollution. The Board cooperates with the TDA and TCEQ in instances of point source agricultural chemical pollution. The TSSWCB also works with other state and federal agencies on NPS issues as they relate to Water Quality Standards and Criteria, Total Maximum Daily Loads, and Coastal Zone Protection. The TSSWCB works to ensure SWCDs and local landowners are adequately represented in these matters that could have a significant impact on future conservation and utilization of natural resources.

The TSSWCB has authority to establish water quality management plans in areas that have developed, or have the potential to develop, agricultural or silvicultural nonpoint source water quality problems. This program provides, through local soil and water conservation districts, development, supervision and monitoring of individual water quality management plans for agricultural and silvicultural lands. Besides their involvement in the abatement of nonpoint source pollution, the Board also helps to preserve groundwater resources with its Cost Share Program and Brush Control Program. The Cost Share Program funds up to 75 percent of the implementation costs for a Water Quality Management Plan which is developed and approved by the Board. This plan represents a commitment by the landowner to use the best management practices for their land uses available, as laid out in the plan, in order to protect their land and water resources from erosion, pesticide contamination, and over use. The Brush Control Program also protects groundwater resources by controlling invasive brush species which use large amounts of water. By controlling the brush in an area and restoring the native grasses, more water is available to recharge the aquifer below.

Status of Groundwater Monitoring Programs: The TSSWCB has funded two projects to assess the impacts of best management practices (BMPs) on groundwater quality. The first project is being conducted by the Texas Cooperative Extension (TCE) to demonstrate the effectiveness of BMPs to reduce nitrate in groundwater. The second project is being conducted by Texas Water Resources Institute (TWRI) in conjunction with Haskell SWCD, Wichita Brazos SWCD, and California Creek SWCD. The purpose of this project is to educate and provide technical and financial assistance to irrigators to develop and implement water quality management plans (WQMPs) to reduce nitrate levels in the Seymour Aquifer. The TSSWCB continues

to participate with the Agricultural Chemicals Subcommittee of the Texas Groundwater Protection Committee in the development of site-specific monitoring plans for atrazine as needed as well as co-chair the NPS Task Force of the Texas Groundwater Protection Committee.

Texas Alliance of Groundwater Districts

Program Description (General). The Texas Alliance of Groundwater Districts (TAGD), formerly the Texas Groundwater Conservation Districts Association, was formed on May 12, 1988. Its membership is restricted to groundwater conservation districts in Texas who have the powers and duties to manage groundwater as defined in Chapter 36 TWC. TAGD is organized exclusively for charitable, educational, or scientific purposes within the meaning of Section 501 (c) (3) of the Internal Revenue Code. As such it can accept tax exempt donations and use these donations to educate the public to the growing need for water conservation and groundwater protection.

The purpose of TAGD is to educate the public and further groundwater conservation and protection activities, and to provide a means of communication for the exchange of information between individual districts as well as the general public. The TAGD maintains contact with members of the private sector and various local, state, and federal officials and their agencies in order to obtain timely information on activities and issues relevant to groundwater districts. To date, there are 73 district members of the Texas Alliance of Groundwater Districts, and 4 temporary, non-voting member districts. A map and legend showing groundwater conservation district members of the TAGD are included in Appendix 6. Contacts for the groundwater conservation districts are listed in Appendix 7.

The districts are created by the Legislature or by the TCEQ with the purpose and responsibility of preserving and protecting groundwater. Groundwater districts can be created by one of three procedures: (1) special water districts can be established through action of the legislature; (2) districts can be created through a petitioning process filed with the TCEQ by property owners based on Section 36.013 TWC; and (3) districts can be created in priority groundwater management areas through procedures initiated by the TCEQ. In the last case, extensive local participation is included through management advisory committees. Districts are local or regional in their jurisdiction and have, for the most part, elected boards of directors. Among their legislatively granted authorities is the power to monitor groundwater quality. A number of districts also have the authority to bring civil court proceedings for injunctive relief against an entity causing groundwater contamination.

Status of Groundwater Monitoring Programs (General). District groundwater monitoring programs are primarily of a reconnaissance nature. Most programs are designed to track water quality trends and identify possible contaminants with minimal expenditure of resources. Generally the sampling and analytical procedures and equipment employed are less sophisticated and accurate than the sampling and laboratory procedures required to document or prove contamination. However, some districts have monitoring programs with highly accurate and sophisticated sampling and laboratory procedures similar to those of the TWDB. These districts are monitoring any changes in ambient or natural water quality conditions on a long-term basis. Groundwater studies of specific areas, contaminants, or constituents are also conducted by some districts. District groundwater quality monitoring can be used to identify problems that may then be referred to appropriate state agencies for more detailed investigation and analysis.

Status of Groundwater Contamination (General). There is one case of groundwater contamination reported by the members of TAGD listed in Table 3 under the appropriate heading to indicate the individual district. The Evergreen Underground Water Conservation District (EUWCD) has documented one groundwater contamination case in FY 06. Action was completed in one case in FY 05.

Barton Springs/Edwards Aquifer Conservation District

Program Description. The Barton Springs/Edwards Aquifer Conservation District monitors the status of the Barton Springs segment of the Edwards Aquifer. The jurisdiction of the District covers parts of four counties including southern Travis, northern Hays, and minor portions of western Bastrop, and Caldwell counties. Routine tasks include monitoring pumping volumes from permittees, measuring water levels, collecting water samples, and performing water-quality analysis on existing and newly drilled wills within the District. Field parameters of pH, conductivity, and temperature are measured using a Eureka Manta water-quality probe. A small laboratory has been equipped by the District to measure the presence or absence of coliform bacteria, to count the number of indicator coliform colonies, and to measure levels of various basic water constituents such as nitrate, iron, chloride, fluoride, and sulfate using a Hach DR 2010 spectrophotometer. Several wells are equipped with continuous temperature/electrical conductivity probes to indicate changes in water quality.

The District has been involved in a joint groundwater study with the Texas Water Development Board (TWDB) since 1998. As part of this study, sampling is conducted for about 20 wells and springs for field parameters, nutrients, and trace metals. Additionally, the District has received grant funding from the TWDB for a more comprehensive list of groundwater parameters in 1990, 1993 and 1994 including pesticides, trace metals, radionuclides, petroleum hydrocarbons, and organics. A comprehensive list of parameters was analyzed from 28 wells and six springs in 2001. This study was part of an EPA 319h grant administered by the TCEQ to study non-point source pollution. The results of that study indicate that groundwater contaminant levels in most of the sampled wells and springs are low compared to EPA MCLs. Nine parameters were detected at levels above the TCEQ Surface Water Standards. However, samples were collected under one set of flow conditions and contaminant concentrations could vary significantly under different flow conditions. Additionally, lower levels of contaminants may be present in some samples that could not be detected due to limitations of laboratory Method Detection Levels. The District maintains a list of wells and springs "of concern" with regards to contamination on which to focus future sampling events or analyses.

Between 1996 and 2000 the District conducted groundwater dye tracing studies funded by a 319(h) grant from the Environmental Protection Agency and administered through the TCEQ. The results of this investigation were submitted to the TCEQ in August 2001. The results of this study indicate rapid groundwater velocities from recharge features to wells and springs within this karst system. The rapid travel rates and direct hydraulic connection of recharge areas to wells and springs make this aquifer extremely susceptible to contamination from a variety of sources. For example, there are periodic occurrences of increased bacteria levels in wells and springs after rainfall and subsequent recharge events.

The District conducts continuous monitoring of water levels in about 25 wells throughout the Edwards and Trinity aquifers. One of these wells (Lovelady monitor well, 58-50-301), plus discharge from Barton Springs, are used for drought declarations. The District has produced potentiometric maps of the Barton Springs Segment of the Edwards Aquifer during different aquifer conditions. The most recent of these comprehensive synoptic water-level measuring events was conducted in August 2006 under moderately low groundwater level conditions.

Panhandle Ground Water Conservation District

Program Description. The Panhandle Groundwater Conservation District serves all or parts of Armstrong, Carson, Donley, Gray, Hutchinson, Potter, Roberts, and Wheeler counties. The office is centrally located in White Deer, Texas. The District monitors water levels and water quality in wells completed in the Ogallala, Blaine, Dockum, Whitehorse, and Seymour aquifers.

The District's water quality program includes the following:

- Operation of an in-house water analysis lab
- Annual sampling and analysis from selected wells
- Analysis of individual wells on a request basis
- Preparation of water quality maps
- Monitoring water quality samples and analysis results collected by other agencies operating within the District
- Participation in water quality studies with other agencies.

The District collected over 1100 annual water level measurements during 2005. Monthly water level measurements were collected from 43 wells located near or within large municipal water supply projects. The District is currently analyzing the effects of water withdrawals by this project on water quality using the information collected by these measurement programs. Along with our monthly measurements, four data recorders and four real time recorders have been installed on strategic monitoring wells near the Roberts County project and throughout the District.

According to the 2006 Water Quality Season, some wells exceeded drinking water standards in mineral content. Based on the state's secondary drinking standards, of the 233 samples collected by the District, 18 were high in iron, 22 high in sulfate, 7 high in chloride, 0 high in nitrate, and 2 high in fluoride. Of the high-iron samples, 9, or 50%, were windmills. Windmills have a tendency to be higher in iron content due to rusting discharge pipes.

The District tested total of 321 samples in the 2006 Water Quality Season, including 88 samples which were brought to the office by individuals to be analyzed.

Since it was an even-numbered year, (i.e. 2006), samples were taken from even-numbered state wells along with the state wells that have a history of high mineral concentration. This year, samples were collected over a two and a half month period. During this period, a total of 641 hours were spent gathering samples, analyzing samples in the laboratory and entering data. We continue to keep the cost as low as possible.

Texas Agricultural Experiment Station

Regulatory Programs. The Texas Agricultural Experiment Station has no regulatory authority and does no regulatory monitoring. Groundwater samples may be collected and analyzed in connection with the conduct of research investigations.

Program Description. The Texas Agricultural Experiment Station (TAES) is the official agricultural research agency in Texas. Headquartered at Texas A&M University, the TAES promotes food and fiber production that emphasizes water conservation and the protection of natural resources. The TAES operates a system of 13 research centers which are located in the major land and natural resource regions of Texas. The Texas Water Resource Institute is an administrative unit of the TAES that guides internal water-related research.

Broad goals of the TAES groundwater research program are to protect, preserve, and efficiently use water resources, and to develop sustainable agricultural production systems. Groundwater programs of the TAES stress the development of management strategies, technologies, and educational programs to support sustainable agriculture.

The TAES groundwater quality research focuses on reductions in chemical use; the control, fate, and transport of agricultural chemicals; and the remediation of contaminated groundwaters.

Major efforts are underway to develop strategies to manage brush species on rangelands to increase water yields and protect water quality; to manage livestock wastes from concentrated animal feeding operations to prevent water contamination; and to develop crop production technologies that produce high yields while minimizing the loss of pesticides, chemicals and nutrients into ground and surface-waters.

The following examples are of recent TAES groundwater related research activities:

The fate and transport of atrazine in and through soils are under study in the Brazos River Basin. These soils are intensively farmed and may provide pathways for chemical transport to shallow alluvial aquifers;

Rice water management strategies are being developed that lower pesticide needs, increase recycling and water conservation, and reduce risks of surface and groundwater contamination;

Researchers are utilizing genetic engineering to identify genes in bacteria and fungi that have the potential to degrade groundwater contaminants;

Research activities on animal waste management are now directed toward development of technologies to reduce phosphorus loading to soils and surface waters,

Computer simulation models are being used to assess the impact of agricultural practices on the environment. For example, such models are now being used to identify cropping and chemical management strategies that

may be appropriate for environmentally sensitive areas like the Seymour aquifer and the Texas Coastal Bend;

Future professionals are trained through undergraduate and graduate education and research programs at Texas A&M University and other System Institutions. Many of fhe TAES researchers at Texas A&M University in College Station also hold teaching appointments, thus providing the latest research results to students;

The TAES research efforts are complimented by the programs of the Texas Cooperative Extension (TCE). For example, TCE specialists produce easy-to-read fact sheets and other publications for specific clientele, including agricultural producers. Other TCE activities include field demonstrations and educational programs for youth and adults, and;

TCE specialists are providing leadership in development of a video tape and education program on plugging abandoned wells to protect groundwater quality. Specialists are also providing technical leadership for development of pesticide-specific management plans for the state.

Status of Groundwater Monitoring Programs. The TAES has no regulatory monitoring authority. The TCE operates soil and water testing laboratories in College Station. The facilities provide information on potential groundwater quality problems to thousands of rural Texans. Results from the water tests are available in a database format so that water-quality trends can be identified.

Bureau of Economic Geology

Program Description. The Bureau of Economic Geology, established in 1909, is a research entity of the University of Texas at Austin and functions as the State Geological Survey. The Bureau recently became part of the Jackson School of Geosciences. The Bureau conducts basic and applied research projects, including environmental site assessment and investigations of ground-water resources and ground-water quality, in support of other State agency missions. The Bureau's hydrogeologic and environmental efforts during 2006 continued emphasis on hydrogeologic study of issues related to naturally occurring contaminants such as arsenic and groundwater recharge.

Status of Groundwater Monitoring Programs. As part of sponsored-research projects, Bureau staff measure ground-water quality and water levels in selected public and private wells. These projects cover many different parts of Texas. Most water-quality data collected in these studies consist of pH, temperature, conductivity, major and minor inorganic ions, total organic carbon, isotopes, and other constituents of interest. Data are used to interpret rates and modes of hydrologic processes and the source and movement of groundwater. Project-specific data are collected in data reports or topical reports. Periodically, the digitized data are compiled for inclusion in the TNRIS data system.

Status of Groundwater Contamination. The Bureau of Economic Geology is not a regulatory agency and has no ground-water protection regulatory programs. Consequently, the Bureau does not have regulatory jurisdiction over contamination cases that might be detected in the course of its hydrogeologic investigations. Any detection of contamination is referred to the proper regulating or sponsoring agency.

Texas Department of Licensing and Regulation

Program Description. Water Well Drillers/Pump Installers. The need for identification and protection of the state's groundwater resources was recognized by the Legislature through the creation of the Water Well Drillers Board (Board) in 1965. In 1991, the 72nd Legislature expanded the Board's functions to include licensing and regulation of water well pump installers.

Senate Bill 1955 (75th Legislature, 1997) transferred the Water Well Driller Advisory Council and the Water Well Driller/Pump Installer Section from the Texas Natural Resource Conservation Commission to the Texas Department of Licensing and Regulation (TDLR) effective September 1, 1997.

The Water Well Driller/Pump Installer Section maintains communications with the Council, industry, various state agencies, and groundwater conservation districts and investigates all alleged violations of Chapters 1901 and 1902 of the Texas Occupations Code and 16 Texas Administrative Code Chapter 76 (Rules). The Section also investigates consumer complaints filed against water well drillers, pump installers, and performs compliance investigations of water, monitor, injection, and dewatering wells to insure compliance with well construction standards.

Investigations include, but are not limited to, surface completions, depth of annular cement, regulated distances from contamination sources and property lines, abandoned and deteriorated water wells, and licensing requirements. In addition, rules requiring isolation of zones containing undesirable or poor quality water are enforced to prevent commingling with and degradation of fresh water zones.

The TDLR's Water Well Driller/Pump Installer Section staff also administers the Abandoned Well Notification Program. Chapters 1901 and 1902 of the Texas Occupations Code authorize this function. Investigations are conducted and landowners are notified that within one-hundred eighty (180) days of notification, the abandoned and/or deteriorated water well must be plugged, completed, or capped in accordance with 16 Texas Administrative Code Chapter 76 specifications.

Violations of Chapters 1901 and 1902 of the Texas Occupations Code and the Rules are enforced by the TDLR's Enforcement Division through TDLR orders requiring administrative penalties and corrective actions or referral to the Office of the Attorney General. Investigations that involve groundwater contamination are referred to the appropriate state agency with jurisdiction for the activity believed to be the cause of the contamination.

Status of Groundwater Monitoring Programs. The Water Well Driller/Pump Installer Section does not conduct or require groundwater monitoring. At the end of December 2006, there were 2,331licensed professionals including drillers, pump installers, and apprentices regulated by the TDLR/Water Well Driller/Pump Installer Section.

During 2006, there were 219 investigations conducted by Water Well Driller/Pump Installer Program, Field Office, or Enforcement Division staff with all documented violations either remediated or in the enforcement process. Investigations refer to the

information gathering activities conducted in response to complaints received by the TDLR. Compliance investigations refer to on-site inspections of wells that are randomly chosen from the State of Texas Well Reports that are submitted to the TDLR.

23 abandoned wells were reported in 2006 and all are in various stages of notification, investigation or completion (plugged or brought into compliance).

Section, Field Office, and/or Enforcement Division staff collected 82 water well (groundwater) samples in response to complaints received in 2006.

Table 1
Texas Commission on Environmental Quality
Groundwater Contamination Case
Description Table

TABLE 1
GROUNDWATER CONTAMINATION CASE DESCRIPTION BY COUNTY
TEXAS COMMISSION ON ENVIRONMENTAL QUALITY

EXPLANATIONS OF FIELDS

COUNTY: THE COUNTY NAME IS THE FIRST ENTRY IN THE LEFT PORTION OF THE TABLE. IT IS LISTED ONLY ONCE FOR EACH OF THE CASES IN THAT COUNTY.

DIVISION: DIVISIONS ARE LISTED ONLY ONCE WITH THEIR RESPECTIVE CASES FOR EACH COUNTY.
ENF - ENFORCEMENT DIVISION
FOD - FIELD OPERATIONS DIVISION
RMD/CA - REMEDIATION DIVISION/CORRECTIVE ACTION SECTION
RMD/DCRP - REMEDIATION DIVISION/ DRY CLEANERS REMEDIATION PROGRAM
RMD/PST - REMEDIATION DIVISION/ PETROLEUM STORAGE TANK PROGRAM
RMD/SC - REMEDIATION DIVISION/ SUPERFUND CLEANUP PROGRAM
RMD/SSDAT - REMEDIATION DIVISION/SUPERFUND SITE DISCOVERY AND ASSESSMENT
RMD/VC - REMEDIATIONDIVISION/VOLUNTARY CLEAN UP
RMD/VCIO - REMEDIATION DIVISION/VOLUNTARY CLEAN UP/INNOCENT OWNER
RMD/VCBSA - REMEDIATION DIVISION/VOLUNTARY CLEANUP/BROWNFIELDS SITE ASSESSMENT
WPD/IHW - INDUSTRIAL AND HAZARDOUS WASTE
WPD/MSW - WASTE PERMITS DIVISON/MUNICIPAL SOLID WASTE SECTION
WPD/RML - WASTE PERMITS DIVISION/ RADIOACTIVE MATERIAL LICENSING
WQD/WQAS - WATER QUALITY DIVISION /WATER QUALITY ASSESSMENT SECTION
WSD/WRP&A - WATER SUPPLY DIVISION /WATER RIGHTS PERMITTING AND AVAILABILITY SECTION
WSD/PDW - WATER SUPPLY DIVISION /PUBLIC DRINKING WATER SECTION

NEW CASES: AN ASTERISK (*) IS PLACED IN EACH RECORD THAT IS REPORTED AS NEW FOR THE YEAR.

FILE NAME: FILE NAMES REFLECT RESPONSIBLE PARTIES OR GEOGRAPHIC LOCATION

FILE NUMBER: FILE NUMBERS ARE ASSIGNED ACCORDING TO THE RESPECTIVE DIVISION NUMBERING SYSTEM. FILE NUMBER IS USED TO LOCATE FILE IN THE TCEQ RECORDS.

LOCATION: LOCATIONS ARE GIVEN AS ADDRESSES OR GEOGRAPHIC LOCATIONS DESCRIPTIONS.

CONTAMINATION DESCRIPTION: AS- ARSENIC, CR - CHROMIUM, PB - LEAD, NO3 - NITRATE, SO4 - SULFATE, VOC- VOLATILE ORGANIC COMPOUNDS, ORG. - ORGANIC CHEMICALS, TOC- TOTAL ORGANIC COMPOUNDS, TDS- TOTAL DISSOLVED SOLIDS, TCE- TRICHLOROETHENE, MEK - METHYL ETHYL KETONE, CARBON TET - CARBON TETRACHLORIDE, PCP - POLYCHLORINATED PHENYLS, PCB - PLOYCHLORINATED BIPHENYLS, TPH - TOTAL PETROLEUM HYDROCARBONS, BTEX - BENZENE - TOLUENE-ETHYLBENZENE-XYLENE, MTBE - METHYL-TERTIARY-BUTYL-ETHER. THE MAJORITY OF CASES INVOLVE PETROLEUM CONTAMINATION.

DATE: DATE OF EARLIEST KNOWN CONTAMINATION CONFIRMATION.

ENFORCEMENT STATUS: THE FIRST ENTRY IN THIS FILED INDICATES THE LEVEL OF AGENCY RESPONSE, THE SECOND INDICATES THE SITE ACTIVITY STATUS. SOME CASES DO NOT HAVE COMPLETE ENFORCEMENT STATUS CODES BECAUSE IF INSUFFICIENT DATA. STATUS CODES MAY BE BORDER-LINE BETWEEN TWO LEVELS ON THE ENFORCEMENT STATUS MATRIX AND ARE ENTERED AS A COMBINATION OF ENFORCEMENT STATUS CODES, I.E.:3A,B OR 4,5. SEE PAGES 31-38 FOR A DESCRIPTION OF THESE CODES.

DATA QUALITY: E - EPA APPROVED ANALYTICAL PROCEDURES,
Q - QUALITY CONTROL PROGRAM ESTABLISHED FOE SAMPLING PROCEDURES,
V- VERIFICATION OF CONTAMINATION THROUGH PROCEDURES LISTED BELOW:
1. SPLITTING SAMPLES WITH REGULATED ENTITY OR OTHER AGENCY FOR COMPARISON OF ANALYSIS RESULTS
2. RESAMPLING FOR VERIFICATION ANALYSIS RESULTS
3. SUPERVISORY OR COMMITTEE REVIEW OF SAMPLING PROCEDURES AND ANALYSIS RESULTS

SECTION 5.236: AN ENTRY IN THIS FIELD CONSTITUTES NOTIFICATION UNDER TEXAS WATER CODE SECTION 5.236 TO LOCAL OFFICIALS FOR CASES REPORTED UP TO DEC. 31, 2005 THAT WERE NOT INCLUDED IN THE REPORT THE PREVIOUS YEAR. A “Y” CODE IN THIS FIELDS MARKS THOSE CASES IN WHICH CONTAMINATION MAY POTENTIALLY AFFECT A PUBLIC DRINKING WATER SUPPLY OR HAS RESULTED IN POINT -OF-USE IMPACTS. TEXAS WATER CODE SECTION 5.236 REQUIRES THAT TCEQ NOTIFY COUNTY JUDGES AND LOCAL PUBLIC HEALTH OFFICIALS CONTAMINATION. INCLUSION IN THIS REPORT SERVES AS A “BACK-UP” TO STANDARD NOTIFICATION PROCEDURES.

TABLE 1
GROUNDWATER CONTAMINATION CASE DESCRIPTION BY COUNTY
TEXAS COMMISSION ON ENVIRONMENTAL QUALITY

COUNTY	DIVISION	NEW CASES	FILE NAME	FILE NUMBER	LOCATION	CONTAMINATION DESCRIPTION	DATE	ENFORCEMENT STATUS		DATA QUALITY	SECTION 5.236
ANDERSON											
	RMD/CA										
		*	COLUMBIA SCIENTIFIC BALLOON FACILITY	T1853	FM 3224, PALESTINE	METALS, VOC, SVOC, TPH	12/08/2002	0A	2A	E	
			EXPLORER PIPELINE PALESTINE	T1845	CO. RD. 462	VOCS, PETRO. HYDROCARBONS	05/05/1992	OA	3	EQV123	
			FRED PERRY DBA GLASS CONTAINER CORP	52116	W HIGHWAY 79 PALESTINE 75802	PAINT, OIL, HYDROCHLORIC ACID		2A	6		
			MURRAY CORPORATION OF MARYLAND	33063	2002 TILE FACTORY RD PALESTINE 75801	F-LISTED SOLVENTS	09/23/1988	3B	3	EQV23	
			SCHLUMBERGER OIL FIELD SERVICES	33570	2201 W REAGAN ST PALESTINE 75802	VOC'S,TPH,ETC.	11/15/1988	3B	2A	EQV2	
			TDCJ	67072	FM 645 TENNESSEE COLONY 75861	AS. PCP	01/21/1998	OA	2A	E	
	RMD/PST										
			BUSH & BAILEY INC	094958	1919 CROCKETT RD, PALESTINE	GASOLINE	02/23/1990	2	6	E,Q	
			EASTERN FRONT ENTERPRISES	114411	7457 S HWY 155, FRANKSTON	GASOLINE, DIESEL	01/18/1999	2	4	E,Q	
			HARDIN OIL CO	100894	W HWY 294, ELKHART	GASOLINE, DIESEL	11/15/1991	1B	6	E,Q	
			SPENCER DISTRIBUTING CO	104806	902 E HWY 377, GRANBURY	GASOLINE	09/17/1992	2	2A	E,Q	
			SPENCER DISTRIBUTING CO	112287	116 CROCKETT RD, PALESTINE	GASOLINE	05/05/1997	2	2A	E,Q	
			SUMRALL DISTRIBUTING	114341	FM 645 FM 645, TENNESSEE COLONY	GASOLINE	01/06/1999	2	4	E,Q	
			WALMART STORES INC	116658	14863 FM 645, PALESTINE	GASOLINE	08/19/2005	1B	1A	E,Q	
	RMD/SC										
			TUCKER OIL REFINERY CLINTON MANGES OIL	FILED BY SITE NAME	E SIDE OF US HIGHWAY 79 IN TUCKER 9 MILES W OF PALESTINE	BENZENE	12/01/2002	5B, 2B, 1B	2B	E,Q,V,1,2,3	
	RMD/VC										
			HALLIBURTON ENERGY SERVICES - PALESTINE	1251	3212 WEST OAK, PALESTINE	VOCS, SVOCS, TPH, METALS	09/29/2000	0B	2A	E	
ANDREWS											
	RMD/CA										
			DOWELL SCHLUMBERGER INC	33585	HIGHWAY 385 S ANDREWS 79714	BTEX	04/25/1989	3B	3	E	
	RMD/PST										
			E Z MART STORES INC	115683	1301 ENERGY PK, ANDREWS	GASOLINE	03/21/2003	2	6	E,Q	
			EDDINS WALCHER CO	113303	806 W BROADWAY, ANDREWS	GASOLINE	06/29/1998	2	2A	E,Q	
			JSJ KING INC	113360	101 N MAIN, ANDREWS	GASOLINE	03/02/1998	2	2A	E,Q	
			K W FUELS FOR LOZANO TRINDAD	100826	101 E BROADWAY, ANDREWS	GASOLINE	11/05/1991	2	2A	E,Q	
			KINNEY INC	111431	106 SW 9TH ST, ANDREWS	DIESEL	08/06/1996	2	4	E,Q	
			MCKINNEY OIL CO	112538	703 W BROADWAY, ANDREWS	GASOLINE	07/30/1997	2	2A	E,Q	
			MURPHREE LARRY	106639	105 E BROADWAY, ANDREWS	GASOLINE, WASTE OIL	04/21/1993	5B	2A	E,Q	
			PEARSON OIL CO INC	116318	613 N MAIN, ANDREWS	GASOLINE	11/04/2004	1B	1A	E,Q	
			PRIDE PETROLEUM SERVICES	098042	S HWY 385, ANDREWS	GASOLINE, DIESEL	02/19/1991	2	2A	E,Q	
			SCHOOLCRAFT O D	091586	301 W BROADWAY, ANDREWS	GASOLINE	12/29/1987	5B	2A	E,Q	
			SOUTHWEST ENERGY DIST INC	116563	1110 W BROADWAY, ANDREWS	GASOLINE	06/13/2005	1B	1A	E,Q	
			UNDERWOOD JIM	101197	701 N MAIN, ANDREWS	GASOLINE	12/11/1991	2	4	E,Q	
			WEST TEXAS GAS INC	094909	601 E BROADWAY, ANDREWS	GASOLINE	09/25/1989	2	2A	E,Q	
	RMD/VC										
			BJ SERVICES COMPANY USA	0849	1301 HIGHWAY 385 SOUTH, ANDREWS	PETROLEUM HYDROCARBONS	10/14/1998	0B	0	E	
			HALLIBURTON ENERGY SERVICES - ANDREWS	1250	HIGHWAY 385 SOUTH, ANDREW S	VOCS, TPH, METALS	08/23/2000	0B	2A	E	
ANGELINA											
	RMD/CA										
			ANGELINA & NECHES RIVER RAILROAD	32770	HIGHWAY 103 LUFKIN 75901	BTEX/NAPTHALENE	12/15/1985	3B	2A, 3,4	EQV3	
			CHEVRON PIPELINE	T2071	1606 PERSHING, LUFKIN	VOC,SVOC,METALS	01/01/2004	0	2	E	
			CHEVRON PIPELINE	T2059	DIBOLL	VOC,TPH,METALS,BENZENE	08/01/2003	0	2	E	
			CHEVRON PIPELINE	T2032	MP83.4, LUFKIN	VOC,METAL,BENZENE	08/01/2003	0	2	E	
			CHEVRON PIPELINE	T2049	MP70 DIBOLL	VOC,BENZENE	08/01/2003	0	2	E	
			CHEVRON PIPELINE CO.	T1899	FM 58 & FM2108, LUFKIN, TX.	TPH, MTBE, BTEX	08/08/2003	0A	5	E	
			TEMPLE-INLAND FOREST PRODUCTS CORP	30112	600 A ST DIBOLL 75941	DNAPL, SVOCS, VOCS, PENTACHLOROPHENOL, NAPTHALENE, BENZENE	05/22/1986	3A	4,5	E,Q,V,2	
	RMD/PST										
			ADK INVESTMENTS INC	092747	4110 S 1ST ST, LUFKIN	DIESEL	03/03/1989	2	2A	E,Q	
		*	BROOKSHIRE BROTHERS LTD	116827	501 S TIMBERLAND DR, LUFKIN	GASOLINE	12/20/2005	1B	1A	E,Q	
		*	BROOKSHIRE BROTHERS LTD	117036	1807 W FRANK ST, LUFKIN	GASOLINE	08/23/2006	1B	1A	E,Q	
			FIFTH WHEEL OF TEXAS	107893	4000 N MEDFORD, LUFKIN	GASOLINE, DIESEL	02/07/1994	2	2A	E,Q	
			GREEN KAROL	114777	612 S TIMBERLAND DR, LUFKIN	GASOLINE	11/25/1998	2	6	E,Q	

TABLE 1
GROUNDWATER CONTAMINATION CASE DESCRIPTION BY COUNTY
TEXAS COMMISSION ON ENVIRONMENTAL QUALITY

COUNTY / DIVISION	NEW CASES	FILE NAME	FILE NUMBER	LOCATION	CONTAMINATION DESCRIPTION	DATE	ENFORCEMENT STATUS		DATA QUALITY	SECTION 5.236
ANGELINA										
RMD/PST										
		JASPER OIL CO	108207	N HWY 59, REDLAND	GASOLINE	03/16/1994	2	2A	E,Q	
		JASPER OIL CO	112024	203 S TIMBERLAND, LUFKIN	GASOLINE	12/18/1996	2	6	E,Q	
		JASPER OIL CO	112025	101 CHAMPION DR, LUFKIN	GASOLINE	12/18/1996	2	6	E,Q	
		LESTER ATMAR	102573	1907 N RAGUET, LUFKIN	GASOLINE	04/08/1992	5B	2A	E,Q	
		LUFKIN ISD	103570	1303 S 3RD, LUFKIN	GASOLINE	06/10/1992	2	2A	E,Q	
	*	LYN HOLCOMB TAYLOR	114747	2108 S FIRST ST, LUFKIN	GASOLINE	09/01/1999	1B	1A	E,Q	
		MORGAN OIL CO	114706	3302 S MEDFORD DR, LUFKIN	GASOLINE	06/08/1999	2	6	E,Q	
		POLK OIL CO INC	112884	1902 S 1ST, LUFKIN	GASOLINE, DIESEL	12/19/1997	2	2A	E,Q	
	*	REGIONS FINANCIAL CORP	116937	203 S FIRST ST, LUFKIN	GASOLINE	03/19/2002	1B	1A	E,Q	
		SPENCER DISTRIBUTING CO	099643	RT 1 RT 1, LUFKIN	GASOLINE	06/07/1991	2	2A	E,Q	
		TEMPLE OIL CO0940	094806	505 N TIMBERLAND, LUFKIN	GASOLINE	01/29/1990	2	4	E,Q	
		TEXAS DEPT OF PUBLIC SAFETY	102879	100 CHRISTI ST, LUFKIN	GASOLINE	04/14/1992	2	2A	E,Q	
		TXDOT	116275	2106 S 1ST ST, LUFKIN	GASOLINE	06/25/2004	1B	1A	E,Q	
		TXDOT	116259	6480 S HWY 69, LUFKIN	GASOLINE	06/24/2004	2	2A	E,Q	
		ULTRAMAR DIAMOND SHAMROCK	110631	1605 N TEMPLE, DIBOLL	DIESEL	03/13/1996	2	2A	E,Q	
RMD/VC										
		CHROMIUM CORPORATION	1227	2602 SPENCE STREET, LUFKIN	METALS, LEAD	04/12/2000	0B	5	E	
		HIGGINS WOOD PRESERVING SITE	1397	400 BLOCK NORTH TIMBERLAND DRIVE, LUFKIN	VOCS, SVOCS	01/28/2002	0B	4	E	
		OLD LUFKIN CREOSOTING	1474	1411 E LUFKIN AVE, LUFKIN	PAH	06/11/2002	0B	5	E	
		TEMPLE OIL COMPANY OF TEXAS	0356	101 PERSIMM ON STREET, LUFKIN	HYDROC ARBONS	09/30/1996	0B	2	E	
WPD/MSW										
		ANGELINA COUNTY LANDFILL	MSW02105A	1 MILE S INTERSECTION FM 58 AND FM 2108 ADJACENT E SIDE FM 58	MW-13B (CIS-1,2-DCE, PCE, TCE)	12/31/2004	2B	4,5	E,Q,V2	
ARANSAS										
RMD/PST										
		FFP OPERATING PARTNERS	115797	2021 W MARKET ST, ROCKPORT	GASOLINE	07/18/2003	2	2A	E,Q	
		MAITLAND ENTERPRISES	113832	910 W WHEELER, ARANSAS PASS	GASOLINE	09/17/1998	2	2A	E,Q	
		SPEEDY STOP FOOD STORES	113512	1629 N HWY 35, ROCKPORT	GASOLINE	10/02/1998	2	6	E,Q	
		SPEEDY STOP FOOD STORES LTD	111775	STAR RT 1 STAR RT 1, FULTON	GASOLINE	10/11/1996	2	4	E,Q	
		VALERO ENERGY CORP	116100	911 N HWY 35, ROCKPORT	GASOLINE	01/05/2004	1B	1A	E,Q	
RMD/VC										
		CIRCLE K #3435	0612	102 HIGHWAY 35 SOUTH, ROCKPORT	TPH/BTE X	09/16/1997	0B	4	E	
ARCHER										
RMD/PST										
		AYRES OIL CO	112291	705 E OLIVE ST, HOLLIDAY	GASOLINE	05/02/1997	2	2A	E,Q	
		HAIGOOD & CAMPBELL	110744	S ASH ST, ARCHER CITY	GASOLINE	02/22/1996	2	6	E,Q	
		HILBERS F AND HILBERS MILDRED	113694	HWY 281 HWY 281, SCOTLAND	GASOLINE	11/19/1998	2	2A	E,Q	
		WALSH FRED	113405	W MAIN ST, ARCHER CITY	GASOLINE, HYDR FLUID	08/21/1998	2	2A	E,Q	
ATASCOSA										
RMD/CA										
		DOWELL SCHLUMBERGER INC	33565	HIGHWAY 281 LEMING 78050	BTEX, TPH, VOC'S	01/28/1999	3B	4	E,Q, V1,2	
RMD/PST										
		J T SOLLOCK JR INC	095306	IH 35 IH 35, LYTLE	GASOLINE	03/27/1990	2	2A	E,Q	
		PIT STOP	113182	415 N BRYANT, PLEASANTON	GASOLINE	05/15/1998	1B	1A	E,Q	
		THOMPSON ETHEL ESTATE	106158	HWY 97 HWY 97, CHARLOTTE	GASOLINE	02/05/1993	2	6	E,Q	
		VIDAURRIE CESAR	109686	501 HWY 281, PLEASANTON	GASOLINE	06/01/1995	2	2A	E,Q	
		WEHMAN INC	112765	801 N 2ND ST, PLEASANTON	GASOLINE	11/05/1997	2	2A	E,Q	
		WEHMAN INC	112766	N HWY 16, JOURDANTON	GASOLINE, DIESEL	11/05/1997	2	2A	E,Q	
AUSTIN										
RMD/PST										
		BLEZINGER CLINTON	100220	HWY 159 HWY 159, INDUSTRY	GASOLINE, KEROSENE	09/13/1991	2	2A	E,Q	
	*	BROOKSHIRE BROTHERS LTD	116987	720 S FRONT ST, BELLVILLE	GASOLINE	08/17/2006	1B	1A	E,Q	
		BURLINGTON NORTHERN SANTA FE	112950	HWY 36 HWY 36, BELLVILLE	GASOLINE	02/04/1998	2	2A	E,Q	
		DOSANI AMIR	106825	105 MEYER ST, SEALY	GASOLINE	06/17/1993	2	2A	E,Q	
		MAYER MORTGAGE & INVESTMENT CO	115535	6535 S HWY 36, WALLIS	GASOLINE	08/02/2002	2	2A	E,Q	
		MOTIVA ENTERPRISES LLC	106368	1809 MYERS ST, SEALY	GASOLINE, DIESEL	02/12/1993	2	2A	E,Q	

TABLE 1
GROUNDWATER CONTAMINATION CASE DESCRIPTION BY COUNTY
TEXAS COMMISSION ON ENVIRONMENTAL QUALITY

COUNTY / DIVISION	NEW CASES	FILE NAME	FILE NUMBER	LOCATION	CONTAMINATION DESCRIPTION	DATE	ENFORCEMENT STATUS		DATA QUALITY	SECTION 5.236
BAILEY										
RMD/PST										
		MULESHOE COOP GIN CO	099261	HWY 84 HWY 84, MULESHOE	GASOLINE, DIESEL	06/12/1991	2	6	E,Q	
		WESTERN 66 CO	109039	715 W AMERICAN BLVD, MULESHOE	GASOLINE, DIESEL, WASTE OIL	01/10/1995	2	2A	E,Q	
WQD/WQAS										
		MINSA SOUTHWEST	WQ03032	ADJACENT TO US HWY 84, 1.5 MILES SOUTHWEST OF THE CITY OF MULESHOE	NITRATE, PHOSPHORUS	06/05/2002	3A	4,5	E,Q	
BASTROP										
RMD/CA										
		ELGIN BUTLER BRICK FACILITY	T0644	365 FM 696 BUTLER	BETX, SVOC, LNAPL	09/30/1996	2B	3	E,Q,V2,3	
	*	ELGIN TRACK 134	T2075	FM 969 ELGIN	SVOC, VOC PESTECIDES, METAL	11/07/2006	0A	2A	E	
RMD/PST										
		LINDELL INC	102069	HWY 290 HWY 290, MCDADE	GASOLINE, UNKNOWN	01/21/1992	2	2A	E,Q	
BAYLOR										
RMD/PST										
		BRASHER BROTHERS	113103	1001 N MAIN, SEYMOUR	GASOLINE	04/09/1998	2	2A	E,Q	
		CITY OF SEYMOUR	100549	805 N BROWNING, SEYMOUR	GASOLINE	10/23/1991	2	6	E,Q	
		GEO BIT EXPLORATION INC	112658	301 E MCLAIN, SEYMOUR	GASOLINE, DIESEL	09/26/1997	2	2A	E,Q	
		HARMEL OIL CO	095018	211 CALIFORNIA, SEYMOUR	GASOLINE	02/22/1990	1B	1A	E,Q	
		P C PAINT & BODY	095178	321 S MAIN, SEYMOUR	GASOLINE	02/22/1990	2	4	E,Q	
		SEYMOUR BUTANE CO	095017	221 MAIN, SEYMOUR	GASOLINE	02/22/1990	2	4	E,Q	
BEE										
RMD/CA										
		EL PASO CORP (FORMER COASTAL)	T1904	BEEVILLE	BETX, HYDROCARBONS	08/14/2003	0	2	E,Q	
		VALERO ENERGY CORP (FMR COASTAL STATES CRUDE GATHE	F0047	HIGHWAY 181 PETTUS	BTEX,MTBE	09/20/1995	2B	4,5	E	
RMD/PST										
		BAUER PAUL	098736	210 N ST MARYS ST, BEEVILLE	GASOLINE	04/17/1991	2	4	E,Q	
		CITY OF BEEVILLE	097167	200 S JACKSON, BEEVILLE	GASOLINE	11/05/1990	2	6	E,Q	
		COASTAL BEND COLLEGE	115234	3800 CHARCO RD, BEEVILLE	GASOLINE, WASTE OIL	11/03/2000	2	6	E,Q	
		DIAMOND SHAMROCK REF & MKTG CO	093981	601 WASHINGTON, BEEVILLE	GASOLINE	10/29/1989	2	4	E,Q	
		ENERGY STORE INTERNATIONAL	115142	HWY 181 HWY 181, SKIDMORE	GASOLINE	02/19/2001	2	2A	E,Q	
		FFP OPERATING PARTNERS	113587	32602 BEEVILLE HWY, SKIDMORE	GASOLINE	10/27/1998	2	4	E,Q	
		HELM RANCH INC	116639	501 E HOUSTON ST, BEEVILLE	GASOLINE	08/01/2005	1B	1A	E,Q	
		MERCHANTS FAST MOTOR LINE	102254	N HWY 59, BEEVILLE	DIESEL	03/10/1992	2	2A	E,Q	
		NELCO DISTRIBUTING CO	114074	714 N WASHINGTON, BEEVILLE	GASOLINE	12/02/1998	2	2A	E,Q	
		NELCO DISTRIBUTING CO	114072	308 E HOUSTON, BEEVILLE	GASOLINE	12/02/1998	2	2A	E,Q	
		NELCO DISTRIBUTING CO	114073	1720 E HOUSTON, BEEVILLE	GASOLINE, DIESEL	12/02/1998	2	2A	E,Q	
		OLIVARES MANUEL	111478	HWY 181 HWY 181, SKIDMORE	GASOLINE	04/29/1998	5B	2A	E,Q	
		SSP PARTNERS	103969	600 E HOUSTON, BEEVILLE	GASOLINE	07/17/1992	2	2A	E,Q	
		TEXAS STAR INVESTMENTS	111976	601 N WASHINGTON, BEEVILLE	GASOLINE	12/06/1996	2	2A	E,Q	
BELL										
RMD/DCRP										
		ZIP CLEANERS	DC0041	61 NORTH GILMER STREET, KILLEEN	PETROLEUM SOLVENTS	09/09/2005	5B	2A	E	
RMD/PST										
		A V S FOOD SERVICES INC	113073	15881 E IH 35, SALADO	GASOLINE	07/10/1997	2	2A	E,Q	
		BAY CLEO	115743	1304 E RANCIER ST, KILLEEN	GASOLINE	05/27/2003	5B	1A	E,Q	
	*	BIG CHIEF DISTRIBUTING CO INC	116951	1000 E CENTRAL TEXAS EXPY, KILLEEN	GASOLINE	08/18/2006	1B	1A	E,Q	
		BIG CHIEF DISTRIBUTORS	096132	IH 35 IH 35, SALADO	GASOLINE	07/03/1990	2	6	E,Q	
		BIG CHIEF DISTRIBUTORS	100469	906 N 8TH ST, KILLEEN	GASOLINE	08/28/1991	2	4	E,Q	
		BURLINGTON NORTHERN & SANTA FE	116140	610 W AVE D, TEMPLE	GASOLINE	09/10/2002	2	2A	E,Q	
		BURLINGTON NORTHERN SANTA FE	107914	402 S 6TH, TEMPLE	GASOLINE, DIESEL	01/18/1994	2	4	E,Q	
		BURLINGTON NORTHERN SANTA FE	115562	TEMPLE	GASOLINE	10/31/2002	2	2A	E,Q	
		BURLINGTON NORTHERN SANTA FE	115563	610 AVE D, TEMPLE	GASOLINE	10/31/2002	2	2A	E,Q	
		DIAMOND SHAMROCK REF & MKTG CO	115886	2512 S 5TH ST, TEMPLE	GASOLINE	10/07/2002	1B	1A	E,Q	
		FIKES WHOLESALE INC	116097	520 E 6TH ST, BELTON	GASOLINE	10/07/2004	2	2A	E,Q	
		HABIB INTERNATIONAL INC	112450	6278 N GENERAL BRUCE DR, TEMPLE	GASOLINE, DIESEL	06/30/1997	2	6	E,Q	
		KIM II SOOK	115744	1104 S FORT HOOD ST, KILLEEN	GASOLINE	05/27/2003	5B	1A	E,Q	
		LAMBERTH OIL CO	109333	402 S 6TH ST, TEMPLE	GASOLINE, DIESEL	04/05/1995	5B	2A	E,Q	

TABLE 1
GROUNDWATER CONTAMINATION CASE DESCRIPTION BY COUNTY
TEXAS COMMISSION ON ENVIRONMENTAL QUALITY

COUNTY / DIVISION	NEW CASES	FILE NAME	FILE NUMBER	LOCATION	CONTAMINATION DESCRIPTION	DATE	ENFORCEMENT STATUS		DATA QUALITY	SECTION 5.236
BELL										
RMD/PST										
		MICKEYS ENTERPRISES	091115	100 E HALLMARK, KILLEEN	GASOLINE	09/06/1986	1B	1A	E,Q	
		STRASBURGER ENTERPRISES INC	116669	337 N SOUTH DALTON RD, BARTLETT	GASOLINE	08/23/2005	1B	1A	E,Q	
		TEXAS GASMAN LTD PARTNERSHIP	113532	4521 S GENERAL BRUCE, TEMPLE	GASOLINE, DIESEL	12/04/1997	2	2A	E,Q	
		THE BURLINGTON NORTHERN SF RR	115042	AVE D AVE D, TEMPLE	GASOLINE, DIESEL	10/27/1999	1B	1A	E,Q	
		VALERO	116543	1608 W ADAMS ST, TEMPLE	GASOLINE	04/27/2005	1B	1A	E,Q	
		ZIP CAR WASH	098653	200 W HWY 190, KILLEEN	GASOLINE	04/15/1991	2	6	E,Q	
RMD/SC										
		ROCKWOOL INDUSTRIES INC.	FILED BY SITE NAME	1741 TALYOR VALLEY ROAD STATE HWY 93, 0.5 MILE SOUTHEAST OF TAYLORS VALLEY ROAD & IH-35, BELTON, TX	ANTIMONY, ARSENIC, LEAD	01/24/2003	5A, 3D, 2B&D, 1B	5E	E,Q,V1,2,3	
RMD/VC										
		COSPER TRACT	1874	HIGHWAY 93 AND TAYLORS VALLEY ROAD, BELTON	METALS	09/30/2005	0B	2	E	
RMD/VCIO										
		CHICK-FIL-A	501	114 NORTH 31ST STREET, TEMPLE	BTEX, TPH	06/23/2005		6	E	
BEXAR										
RMD/CA										
		AGE REFINING INC	34356	7811 S PRESA SAN ANTONIO 78223	TPH, BETX	07/01/1980	3B	2,3,4,5	E,Q,V2	
		ALAMO IRON WORKS (ALAMODOME)	30549	101 MONTANA ST SAN ANTONIO 78203	TPH,LEAD,OTHER TRACE METALS	01/09/1990	3B	3	EV1	
		ALAMO PARK INC (QUARRY GOLF COURSE)	39300	JONES MALTZBERGER SAN ANTONIO 78209	CR & PH	10/21/1993	3	5	E	
		BROOKS AIR FORCE BASE	69047	2909 NORTH RD SAN ANTONIO 78235	VOCS, TCE	12/02/1992	2B	5	EQV23	
		CAMP BULLIS	69062	2202 15TH ST SAN ANTONIO 78201	TOLUENE, TRICHLORETHANE, 1,2-DCE, ARSENIC,BARIUM, SELENIUM	09/07/1999	3A	3,4,5	Q,E	
		CAMP STANLEY (USA CAMP STANLEY STORAGE ACTIVITY)	69026	25800 RALPH FAIR RD SAN ANTONIO 78015	HALOGENATED VOLATILE ORGANICS, CHLORINATED SOLVENTS	08/01/1991	4B	3,4,5	E,Q,V,2	
		CELOTEX CORP	31143	2943 W SOUTHCROSS SAN ANTONIO	PHENOLS, TOC,HYDROCARBON	06/18/1987	3B	3	EQV	
		CHEMCENTRAL	36396	1107 E SOUTHCROSS SAN ANTONIO 78223	VOC, MEK	10/31/1986	1A	2A, 3	E	
	*	CHEVRON LUFKIN STATION	T2000	LUFKIN	TPH BTEX	08/01/2006	0A	2	E	
		CITY PUBLIC SERVICE	31445	9599 GARNER RD, SAN ANTONIO	TPH, PSH	08/02/2005	0A	3B	E	
		CITY PUBLIC SERVICE	31858	207 MISSION RD SAN ANTONIO 78210	BARIUM	10/09/2001	0A	5	EQ	
		CITY PUBLIC SERVICE	37555	511 S SALADO SAN ANTONIO 78207	TPH	11/21/1989	0	3	EQ	
		EG&G AUTOMOTIVE RESEARCH (KLM FAC)	69022	5404/20 BANDERA RD SAN ANTONIO 78238	METALS, TPH. VOCS.	08/11/1987	3B	5	EQV1,2	
		EXXON COMPANY USA	37962	8411 QUINTANA RD SAN ANTONIO 78211	PETROLEUM RELEASES, METALS	08/03/1988	2B	2A	EQV123	
		FORT SAM HOUSTON	69005	FORT SAM HOUSTON 78234	BARIUM, LEAD, ARSENIC, MERCURY	02/02/1999	1	2	E	
		KELLY AIR FORCE BASE	31750	SAN ANTONIO 78241	ORGANICS, INORG, PCBS, HYDROCARBONS	07/18/1988	3B	4	E.Q.V23	
		LACKLAND AIR FORCE BASE TRAINING AREA	75569	1701 KENLEY AVE SAN ANTONIO 78236	BENZENE, DICHLOROBENZENE, DIESEL FUEL, TCE, METALS	06/01/1988	3A	5	E,V,Q,3	
		LCPRR - KIRBY	T1776	4200 BINE ENGLEMEN	TCE, DCE, VC	10/24/2003	0A	2A	EQV2	
		MOBIL OIL CORPORATION TERMINAL 42-013	31664	242 N WW WHITE RD SAN ANTONIO 78219	BTEX, MTBE	11/30/1994	0A	3	EQV23	
		RANDOLPH AIR FORCE BASE	69011	FM 1518 SAN ANTONIO 78148	TCE, BENZENE	05/13/1988	2C	5	VI	
		SCHNECK AVIATION INC	31791	1222 99TH AVE SAN ANTONIO 78214	VOCS,SVOCS,CR,PB,CD,TPH	01/07/1991	2A	3	E	
		SOUTHERN PACIFIC RAILROAD	39368	6200 NE LOOP 410 SAN ANTONIO 78218	PESTICIDES	01/14/1986	2	2A	E,Q,V2	
		SOUTHWEST RESEARCH INSTITUTE	69046	6220 N CULEBRA RD SAN ANTONIO 78228	VOCS	03/13/1990	2A,B	4	EQV2,3	
		STAR ENTERPRISE INC	35848	510 PETROLEUM DR SAN ANTONIO 78219	TPH, BTEX, LEAD, CHROMIUM	10/30/1989	2A	3	EQ	
		UNION PACIFIC RAILROAD CO	34950	1711 QUINTANA RD SAN ANTONIO 78211	TPH, DIESEL FUEL	01/09/1990	3B	5	EQV12	
		UNION PACIFIC RAILROAD CO	39851	1201 SHERMAN ST SAN ANTONIO	BTEX,TPH	10/12/1989	0	4	E,Q	
RMD/DCRP										
		SA 5 STAR DRY CLEANERS	DC0005	2414 BABCOCK ROAD, SAN ANTONIO	CHLORINATED SOLVENTS	01/06/2005	2B, 5B	2A	E	
RMD/PST										
		3 STAR ENTERPRISES	114281	4674 S PRESA, SAN ANTONIO	GASOLINE	01/08/1999	1B	1A	E,Q	
		3 STAR ENTERPRISES	114333	1318 WEST AVE, SAN ANTONIO	GASOLINE	12/21/1998	2	2A	E,Q	
		ACCESS PROPERTIES	116089	3904 SAN PEDRO AVE, SAN ANTONIO	GASOLINE	10/24/2003	2	6	E,Q	
		ACO PETROLEUM	116226	4415 WEST AVE, SAN ANTONIO	GASOLINE	05/21/2004	2	2A	E,Q	

TABLE 1
GROUNDWATER CONTAMINATION CASE DESCRIPTION BY COUNTY
TEXAS COMMISSION ON ENVIRONMENTAL QUALITY

COUNTY / DIVISION	NEW CASES	FILE NAME	FILE NUMBER	LOCATION	CONTAMINATION DESCRIPTION	DATE	ENFORCEMENT STATUS		DATA QUALITY	SECTION 5.236
BEXAR										
RMD/PST										
		AL RAFATI MOHAMED	116488	6358 OLD PEARSALL RD, SAN ANTONIO	GASOLINE	12/19/2003	1B	1A	E,Q	
		ALAMO COMMUNITY COLLEGE DIST	114021	1727 N MAIN ST, SAN ANTONIO	GASOLINE	12/18/1998	2	2A	E,Q	
		AMERCO REAL ESTATE CO	092279	2566 NW LOOP 410, SAN ANTONIO	GASOLINE	11/14/1988	2	4	E,Q	
		AMERICAN GOLF CORP	110242	4700 PECAN VALLEY, SAN ANTONIO	GASOLINE	02/16/1995	2	2A	E,Q	
		AMERICAN TOWER CORP	116221	29589 SMITHSON VALLEY RD, BULVERDE	GASOLINE	06/03/2004	2	6	E,Q	
		ANTHON MINOR LTD	115876	7901 N IH 35, SAN ANTONIO	GASOLINE	08/26/2003	2	2A	E,Q	
		ASPRI INVESTMENTS	116361	2562 JACKSON KELLER RD, SAN ANTONIO	GASOLINE	08/24/2004	1B	1A	E,Q	
		ASPRI INVESTMENTS LLC	116371	6480 BABCOCK RD, SAN ANTONIO	GASOLINE	10/06/2004	1B	1A	E,Q	
		BAJWA KULIJINDER	114285	2423 N ZARZAMORA, SAN ANTONIO	GASOLINE	12/21/1998	2	2A	E,Q	
		BEAUCHAMP JERRY	116299	9805 NEW SULPHUR SPRINGS RD, SAN ANTONIO	GASOLINE	08/27/2003	1B	1A	E,Q	
		CFJ PROPERTIES	116682	1815 N FOSTER RD, SAN ANTONIO	GASOLINE	06/19/2002	1B	1A	E,Q	
		CITY OF SAN ANTONIO	110476	4719 S ZARZAMORA ST, SAN ANTONIO	WASTE OIL	03/06/1996	2	6	E,Q	
	*	CNL APF PARTNERS	117047	7997 BANDERA RD, SAN ANTONIO	GASOLINE	08/09/2006	1B	1A	E,Q	
		COASTAL MART INC	106514	3279 NACOGDOCHES, SAN ANTONIO	GASOLINE	03/24/1993	2	6	E,Q	
		COASTAL MART INC	111866	11911 IH 10, SAN ANTONIO	HYDR FLUID	10/01/1996	2	2A	E,Q	
		COASTAL MART INC	115304	835 BASSE RD, SAN ANTONIO	GASOLINE, DIESEL	07/19/2001	2	2A	E,Q	
		COASTAL MART INC	116233	835 BASSE RD, SAN ANTONIO	GASOLINE	03/28/2004	1B	1A	E,Q	
		COMMERCE ICE RENTAL	113961	5925 S FLORES, SAN ANTONIO	GASOLINE	12/15/1998	2	2A	E,Q	
		COUNTRYSIDE ICE HOUSE	113520	14030 HWY 181, SAN ANTONIO	GASOLINE	10/08/1998	2	6	E,Q	
		DIAMOND CONSTRUCTION	114394	2720 RIGSBY AVE, SAN ANTONIO	GASOLINE	01/15/1999	1B	1A	E,Q	
		DIAMOND SHAMROCK REF & MKT	116441	2444 BABCOCK RD, SAN ANTONIO	GASOLINE	12/03/2004	1B	1A	E,Q	
		DIAMOND SHAMROCK REF & MKT	116431	1802 S GENERAL MCMULLEN, SAN ANTONIO	GASOLINE	10/22/2004	2	6	E,Q	
		DIAMOND SHAMROCK REF & MKTG CO	115155	3944 FREDERICKSBURG RD, SAN ANTONIO	GASOLINE	01/27/2000	2	6	E,Q	
		DIAMOND SHAMROCK REF & MKTG CO	094238	2601 NOGALITOS, SAN ANTONIO	GASOLINE	12/01/1989	2	2A	E,Q	
		DIAMOND SHAMROCK REF & MKTG CO	102997	4507 RITTIMAN RD, SAN ANTONIO	GASOLINE	04/30/1992	2	4	E,Q	
		DIAMOND SHAMROCK REF & MKTG CO	094237	703 N ZARZAMORA ST, SAN ANTONIO	GASOLINE	12/04/1989	2	6	E,Q	
		DISCOUNT TIRE CO	113197	1498 HILLCREST DR, SAN ANTONIO	GASOLINE	06/03/1998	2	6	E,Q	
		DITTMAR LUMBER CORP	105897	500 SEGUIN RD, SAN ANTONIO	GASOLINE, DIESEL	01/11/1993	1B	1A	E,Q	
	*	DKC COMPANIES LLC	116892	838 BANDERA RD, SAN ANTONIO	GASOLINE	04/20/2006	1B	1A	E,Q	
		EAST CENTRAL ISD	111280	9653 NEW SULPHUR SPRINGS RD, SAN ANTONIO	GASOLINE, WASTE OIL	06/26/1996	2	6	E,Q	
		EXXONMOBIL	116036	1527 N NEW BRAUNFELS, SAN ANTONIO	GASOLINE	09/15/2003	1B	1A	E,Q	
		EXXONMOBIL	116042	1000 NW LOOP 410, CASTLE HILLS	GASOLINE	02/25/2004	1B	1A	E,Q	
		EZ MART STORES INC	115987	6614 SAN PEDRO AVE, SAN ANTONIO	GASOLINE	02/20/2004	2	2A	E,Q	
		EZ MART STORES INC	116094	11119 SAN PEDRO AVE, SAN ANTONIO	GASOLINE	04/21/2004	2	6	E,Q	
		GILANI AKBER	113868	1539 PALO ALTO RD, SAN ANTONIO	GASOLINE	12/10/1998	2	2A	E,Q	
		HUSSAIN ALI	116092	2315 NW MILITARY DR, SAN ANTONIO	GASOLINE	05/24/2004	1B	1A	E,Q	
		INCE DISTRIBUTING INC	116250	2233 NW LOOP 410, SAN ANTONIO	GASOLINE	08/26/2004	2	6	E,Q	
		J T SOLLOCK JR INC	107227	19875 SOMERSET RD, SOMERSET	GASOLINE	08/13/1993	2	2A	E,Q	
	*	KASIM SHERALI	117024	8692 PEARSALL RD, SAN ANTONIO	GASOLINE	01/27/2006	1B	1A	E,Q	
		KELLY AIR FORCE BASE	114985	BLDG 367 BLDG 367, SAN ANTONIO	GASOLINE	06/27/2000	2D	1A	E,Q	
		KELLY AIR FORCE BASE	100151	BLDG 348 BLDG 348, SAN ANTONIO	CHEMICAL	09/09/1991	2D	2A	E,Q	
		KELLY AIR FORCE BASE CONVERSIO	114413	BLDG 340 BLDG 340, SAN ANTONIO	GASOLINE	01/20/1999	1B	1A	E,Q	
		KMART CORP	106750	7171 W HWY 90, SAN ANTONIO	WASTE OIL	05/10/1993	2D	6	E,Q	
		LACKLAND AIR FORCE BASE	110288	BLDG 1525 BLDG 1525, SAN ANTONIO	GASOLINE	01/17/1996	2	2A	E,Q	
		LONE OAK GROCERY & MARKET INC	113178	12195 E HWY 87, ADKINS	GASOLINE	05/08/1998	2	2A	E,Q	
		MONDRAGON LOU	111992	2320 S ZARZAMORA, SAN ANTONIO	GASOLINE	10/31/1996	5B	2A	E,Q	
		MOTIVA ENTERPRISES	116200	5245 SW LOOP 410, SAN ANTONIO	GASOLINE	06/04/2004	2	2A	E,Q	
		MOTIVA ENTERPRISES	116227	5815 PAN AMERICAN EXPY, SAN ANTONIO	GASOLINE	06/16/2004	1B	1A	E,Q	
		MOTIVA ENTERPRISES	116228	6480 NW LOOP 410, SAN ANTONIO	GASOLINE	06/16/2004	1B	1A	E,Q	
		MOTIVA ENTERPRISES LLC	116128	11911 HWY 281, SAN ANTONIO	GASOLINE	05/05/2004	2	6	E,Q	
		MOTIVA ENTERPRISES LLC	116129	3727 THOUSAND OAKS, SAN ANTONIO	GASOLINE	04/21/2004	2	6	E,Q	
		MOTIVA ENTERPRISES LLC	116187	9510 WURZBACH RD, SAN ANTONIO	GASOLINE	06/03/2004	1B	1A	E,Q	
		MOTIVA ENTERPRISES LLC	116198	1615 SW LOOP 410, SAN ANTONIO	GASOLINE	05/28/2004	1B	1A	E,Q	
		MOTIVA ENTERPRISES LLC	116121	606 W THEO AVE, SAN ANTONIO	GASOLINE	06/16/2004	1B	1A	E,Q	
		NATIONAL CONVENIENCE BANKRUPT	111109	2703 LASSES, SAN ANTONIO	GASOLINE	05/23/1996	5B	6	E,Q	
		NATIONAL CONVENIENCE STORES	115948	5411 GRISSOM, SAN ANTONIO	GASOLINE	09/12/2003	2	6	E,Q	
		NATIONAL CONVENIENCE STORES	115572	121 PAT BOOKER RD, SAN ANTONIO	GASOLINE	06/18/2002	2	2A	E,Q	

TABLE 1
GROUNDWATER CONTAMINATION CASE DESCRIPTION BY COUNTY
TEXAS COMMISSION ON ENVIRONMENTAL QUALITY

COUNTY / DIVISION	NEW CASES	FILE NAME	FILE NUMBER	LOCATION	CONTAMINATION DESCRIPTION	DATE	ENFORCEMENT STATUS		DATA QUALITY	SECTION 5.236
BEXAR										
RMD/PST										
		NATIONAL CONVENIENCE STORES	115995	841 BITTERS RD, SAN ANTONIO	GASOLINE, DIESEL	01/05/2004	1B	1A	E,Q	
		NATIONAL CONVENIENCE STORES	116110	3033 GOLIAD RD, SAN ANTONIO	GASOLINE	01/05/2004	2	6	E,Q	
		NEWELL RECYCLING CO	113359	726 PROBRANDT, SAN ANTONIO	DIESEL	07/22/1998	2	2A	E,Q	
		NORTH STAR MALL TEXACO INC	092322	8519 MCCULLOUGH, SAN ANTONIO	GASOLINE	09/12/1988	2	6	E,Q	
		QUEST PROPERTIES	108365	5392 W MILITARY, SAN ANTONIO	GASOLINE, WASTE OIL	06/24/1994	1B	1A	E,Q	
		QUICK PAY ENTERPRISES INC	113990	3319 PLEASANTON RD, SAN ANTONIO	GASOLINE	12/17/1998	2	2A	E,Q	
		RAFATI MICHAEL	103954	8614 S ZARZAMORA, SAN ANTONIO	GASOLINE	07/16/1992	2	6	E,Q	
		RAM CORP	115151	2207 N IH 35, SAN ANTONIO	GASOLINE	07/19/2001	2	6	E,Q	
		ROYCE GROFF OIL CO	113392	15179 W HWY 90, CASTROVILLE	GASOLINE	08/12/1998	2	6	E,Q	
		SAN ANTONIO COUNTRY CLUB	098641	4100 N NEW BRAUNFELS, SAN ANTONIO	GASOLINE	04/15/1991	2	6	E,Q	
		SAYFI JAMIL	093878	13183 E IH 10, SCHERTZ	DIESEL	10/24/1989	2	2A	E,Q	
		SEPULVEDA RUBEN	115817	1532 SW MILITARY DR, SAN ANTONIO	GASOLINE	06/06/2003	2	6	E,Q	
		SONAL ENTERPRISES	115384	5214 CALLAGHAN, SAN ANTONIO	GASOLINE	01/28/2002	2	2A	E,Q	
		SUNGLO INC	112147	1706 CULEBRA, SAN ANTONIO	GASOLINE	03/03/1997	2	6	E,Q	
	*	SUNGLO INC	116976	531 ELM ST, SAN ANTONIO	GASOLINE	09/06/2005	1B	1A	E,Q	
	*	SUNGLO INC	116906	946 CUPPLES RD, SAN ANTONIO	GASOLINE	01/30/2006	1B	1A	E,Q	
	*	SUNGLO INC	117006	GOLIAD GOLIAD RD, SAN ANTONIO	GASOLINE	07/11/2005	1B	1A	E,Q	
	*	SUNGLO INC	116902	1901 PLEASANTON RD, SAN ANTONIO	GASOLINE	10/10/2005	1B	1A	E,Q	
		SWIENTEK ALEX	115622	2327 N ST MARY ST, SAN ANTONIO	GASOLINE	01/23/2002	2	6	E,Q	
		TEXAS COLLISION	116429	3511 WEST AVE, SAN ANTONIO	GASOLINE	07/28/2004	1B	1A	E,Q	
		TIMMONS GORDON	116592	9235 CONVERSE BUSINESS, CONVERSE	GASOLINE	01/07/2005	1B	1A	E,Q	
		UNION PACIFIC RAILROAD	115793	1201 SHERMAN ST, SAN ANTONIO	DIESEL	09/08/2003	2	2A	E,Q	
		UNIVERSAL CITY	116355	413 PAT BOOKER, UNIVERSAL CITY	GASOLINE	01/15/2004	2	6	E,Q	
	*	VALERO	117055	6988 BANDERA RD, SAN ANTONIO	GASOLINE	09/25/2006	1B	1A	E,Q	
	*	VALERO	116851	250 N LOOP 1604, SAN ANTONIO	GASOLINE	10/07/2003	1B	1A	E,Q	
		VALERO	116710	3411 THOUSAND OAKS, SAN ANTONIO	GASOLINE	08/08/2005	1B	1A	E,Q	
		VALERO ENERGY CORP	116124	103 BANDERA RD, SAN ANTONIO	GASOLINE	04/14/2004	2	6	E,Q	
		VALERO ENERGY CORP	116049	804 S W W WHITE RD, SAN ANTONIO	GASOLINE	12/29/2003	1B	1A	E,Q	
		VALERO ENERGY CORP	116389	1018 N FOSTER RD, SAN ANTONIO	GASOLINE	10/19/2004	2	6	E,Q	
		VALERO ENERGY CORP	116432	1602 W COMMERCE ST, SAN ANTONIO	GASOLINE	12/06/2004	2	6	E,Q	
		VALERO ENERGY CORP	116427	2023 BABCOCK RD, SAN ANTONIO	GASOLINE	12/06/2004	2	6	E,Q	
		VIA METROPOLITAN TRANSIT	115259	800 W MYRTLE ST, SAN ANTONIO	HYDR FLUID	08/03/2001	2	2A	E,Q	
		WESTERN AUTO SUPPLY INC	098823	2337 NW MILITARY DR, SAN ANTONIO	WASTE OIL	05/02/1991	2	6	E,Q	
RMD/SC										
	*	BANDERA ROAD GROUNDWATER PLUME	FILED BY SITE NAME	IN THE VICINITY OF BANDERA/LEON VALLEY ROAD AND GRISSOM ROAD	PCE & TCE, DICHLOROETHANE	06/15/2004	5A	2	E	
		FIRST QUALITY CYLINDERS	FILED BY SITE NAME	931 WEST LAUREL ST., SAN ANTONIO	CHROMIUM	09/08/1989	5B, 4A, 2B, 1A	4	E,Q,V,1,2,3	
		HARRIS SAND PITS	FILED BY SITE NAME	23340 S. HWY. 16, APPROX. 10.5 MI. S. OF SAN ANTONIO	CHROMIUM, CADMIUM, ARSENIC	08/01/1994	5B, 3B, 2B, 1B	5D&E	E,Q,V1,2,3	
		J C PENNCO FUND LEAD	FILED BY SITE NAME	4927 HIGDON RD., SAN ANTONIO, TX	BENZENE, VINYL CHLORIDE, ARSENIC, CADMIUM	09/30/1994	5B, 3B, 2B, 1A	5D	E,Q,V1,2,3	
		PIONEER OIL & REFINING	FILED BY SITE NAME	20280 SOUTH PAYNE RD., SOMERSET, TX.	BENZENE, TOLUENE, XYLENES, ETHYLBENZENE, ARSENIC, LEAD	04/11/1994	5B, 2B, 1B	3	E,Q,V2,3	
		R&H OIL COMPANY/ TROPICANA ENERGY COMPANY	FILED BY SITE NAME	403 SOMERSET RD, APPROXIMATELY 6.5 MI SW OF DOWNTOWN SAN ANTONIO, TX	PETROLEUM HYDROCARBOPNS (TPH), BENZENE, ETHYLBENZENE, TOULUENE, XYLENE	12/01/2004	5A,4B,3N,2B &D,1A	1B	E,Q,V1,2,3	
RMD/SSDA										
		SAN ANTONIO GAS COMPANY	FILED BY SITE NAME	314 W. HOUSTON AT LAREDO, SAN ANTONIO, TEXAS	PAH'S, BTEX, METALS, PESTICIDES	06/24/2003	NONE	0	E	
RMD/VC										
		7196 SOUTH W. W. WHITE	1152	7196 SOUTH W. W. WHITE, SAN ANTONIO	METHANE GAS	04/03/2000	0B	0	E	
		CASTLE HILLS MARKET	1853	2211 NORTHWEST MILITARY DRIVE, SAN ANTONIO	VOCS	08/17/2005	0B	2	E	
		COUNTRYSIDE PLAZA SHOPPING CENTER	0276	HIGHWA Y 281 @ BITTERS ROAD, SAN ANTONIO	CHLORINATED SOLVENTS	06/13/1996	0B	5	E	
	*	COURTYARD MARRIOTT - SAN ANTONIO AIRPORT	1901	8615 BROADWAY STREET, SAN ANTONIO	VOCS	02/07/2005	0B	6	E	
	*	ELDORADO CHEMICAL COMPANY	1924	14350 LOOKOUT ROAD, LIVE OAK	VOCS	05/01/2006	0B	0	E	

TABLE 1
GROUNDWATER CONTAMINATION CASE DESCRIPTION BY COUNTY
TEXAS COMMISSION ON ENVIRONMENTAL QUALITY

COUNTY	DIVISION	NEW CASES	FILE NAME	FILE NUMBER	LOCATION	CONTAMINATION DESCRIPTION	DATE	ENFORCEMENT STATUS		DATA QUALITY	SECTION 5.236
BEXAR											
	RMD/VC										
			FORMER BEXAR COUNTY AIRPORT	1888	GILLETTE ROAD AND POTEET JOURDANTON FWY, SAN ANTONIO	SVOCS, METALS	12/15/2005	0B	2A	E	
			GREEN LIGHT COMPANY	1492	10511 WETMORE ROAD, SAN ANTONIO	VOCS, METALS, PESTICIDES, TPH	07/26/2002	0B	2A	E	
			HAUSMAN ROAD CMSWLF	1523	5900 BLOCK HAUSMAN ROAD, SAN ANTONIO	METALS, VOCS	10/14/2002	0B	3	E	
			MIRASOL HOMES PARCEL B	1119	3940 SAN FERNANDO STREET, SAN ANTONIO	SVOCS, METALS	02/28/2000	0B	2	E	
			NOLAND MARS PROPERTY	1783	1103 SOUTH FRIO STREET, SAN ANTONIO	METALS	01/20/2005	0B	2A	E	
			SAN ANTONIO HOUSING AUTHORITY	0190	1901 SOUTH SAN MARCOS STREET, SAN ANTONIO	PAHS	03/05/1996	0B	3	E	
			SAVING SQUARE SHOPPING CENTER	1511	6715 BANDERARD LEON VALLEY	CHLORINATED SOLVENT S	08/28/2002	0B	0	E	YES
			SCHNECK AVIATIO N, INC.	0859	STINSON MUNICIPAL AIRPORT, SAN ANTONIO	METALS, VOCS	10/28/1998	0B	4	E	
			SLATER WHITE CLEANERS - JOSEPHINE	1437	110 WEST JOSEPHINE, SAN ANTONIO	VOCS, SVOCS, CHLORINATED SOLVENTS, TPH	02/12/2002	0B	2A	E	
		*	SOMERSET & SW MILITARY	1949	NWC SOMERSET RD AND SW MILITARY DR, SAN ANTONIO	TPH, METALS	07/07/2006	0B	5	E	
			SOUTHWEST COCA COLA BOTTLING	1493	ONE COCA- COLA PLACE, SAN ANTONIO	VOCS, METALS, TPH, PAH	11/08/2002	0B	5	E	
			TAYLOR TELECOM CENTER	1821	100 TAYLOR STREET, SAN ANTONIO	VOCS, SVOCS, METALS, TPH, CHLORINATED SOLVENT	05/02/2005	0B	2	E	
			WINN'S STORE DISTRIBUTION CENTER - PURCHASER	0151	4342 PAN AM EXPRESS WAY, SAN ANTONIO	TPH, BTEX	12/18/1995	0B	0	E	
			WINN'S STORE DISTRIBUTION CENTER - TRUSTEE	0282	4342 PAN AM EXPRESS WAY, SAN ANTONIO	METALS, PETROLE UM HYDROCARBONS	06/27/1996	0B	6	E	
	RMD/VCIO										
			FIRST GUARANTY BUILDING	510	1100 NE LOOP 410, SAN ANTONIO	VOCS	08/17/2005		1B	E	
			MILLER CURTAIN COMPANY	462	1734 CENTENNIAL BOULEVARD, SAN ANTONIO	VOCS, CHLORINATED SOLVENTS	12/20/2004		6	E	
			OLD TEX CLEANERS	509	6534 OLD HIGHWAY 90, SAN ANTONIO	VOCS	08/04/2005		1B	E	
			TRACT 1/TRACT 2 NEW BRAUNFELS AVENUE	283	1829 NORTH NEW BRAUNFELS AVENUE, SAN ANTONIO	VOCS, CHLORINATED SOLVENTS	12/12/2001		1B	E	
			WALGREEN'S - ZARZAMORA	429	2503 SW MILITARY DRIVE, SAN ANTONIO	CHLORINATED SOLVENTS	04/28/2004		1B	E	
	WPD/MSW										
			CITY OF SAN ANTONIO NELSON GARDENS LANDFILL	MSW01237	1100 N NELSON ROAD S MEDINA BASE .8 MILE N FM 2536 2 MILES W INTERSTATE HIGHWAY 410	MW-2, 5B, 6A, 7A: VOCS (1,1-DCA, CIS-1,2-DCE; METHYLENE CHLORIDE; TETRACHLOROETHENE; TRICHLOROETHYLENE; VINYL CHLORIDE)	03/29/1993	2B	4,5	E,V2	
			CITY OF SAN ANTONIO PEARSALL RD LANDFILL	MSW00633	5302 PEARSALL ROAD 1 MILE SW OF INTERSECTION OF PEARSALL ROAD AND SW MILITARY DRIVE	MW-5A, 9, 16: VOCS (CHLOROBENZENE, 1,1-DICHLOROETHANE, 1,4-DICHLOROBENZENE)	03/10/1988	2A	3,4	E,V2	
	WSD/WRP&A										
			USGS FREON PLUME STUDY		11 WELLS IN BEXAR COUNTY (68-27-515, 68-28-703, 68-28-801, 68-28-911, 68-29-109, 68-29-702, 68-35-102, 68-35-904, 68-36-102, 68-37-104, & 68-37-701)	CCL3F (FREON)	06/03/1976	1	6C	Q,V2,3	
			WEST AVENUE LANDFILL		SAN ANTONIO, BEXAR COUNTY, "CASTLE HILLS" 7 1/2 MINUTE USGS TOPOGRAPHIC SHEET	ORGANIC COMPOUNDS, TCE	01/01/1983	2D	6C	E,Q,V1,2	
BLANCO											
	RMD/PST										
			CONOCO PHILLIPS	111022	HWY 290 HWY 290, JOHNSON CITY	GASOLINE	05/16/1996	2	2A	E,Q	
			ENVIRONMENTAL IMPACT	105405	1100 S WINTERS FUR ST, JOHNSON CITY	GASOLINE, DIESEL, WASTE OIL	11/23/1992	5B	2A	E,Q	
			VAL SMITH PETROLEUM CO INC	106798	HWY 290 HWY 290, JOHNSON CITY	GASOLINE	06/04/1993	2	2A	E,Q	
BOSQUE											
	RMD/PST										
			TXDOT	116608	AVE G, CLIFTON	GASOLINE	06/01/2005	1B	1A	E,Q	
BOWIE											
	RMD/CA										
		*	CUNNINGHAM CLEANERS	72442	1810 N ROBISON, TEXARKANA	BTEX	11/18/2006	0	1	E	
			KERR-MCGEE CHEMICAL	31002	155 BUCHANAN RD TEXARKANA 75501	CREOSOTE	12/02/1986	3A	4,5	E,Q,V,2,3	

TABLE 1
GROUNDWATER CONTAMINATION CASE DESCRIPTION BY COUNTY
TEXAS COMMISSION ON ENVIRONMENTAL QUALITY

COUNTY	DIVISION	NEW CASES	FILE NAME	FILE NUMBER	LOCATION	CONTAMINATION DESCRIPTION	DATE	ENFORCEMENT STATUS		DATA QUALITY	SECTION 5.236
BOWIE											
	RMD/CA										
			KERR-MCGEE CHEMICAL	31002	155 BUCHANAN RD TEXARKANA 75501	TPH, BTEX	05/17/1989	1B	2	E	
			LONE STAR ARMY AMMUNITION PLANT	30991	HIGHWAY 82 W TEXARKANA 75501	TNT,NITRATES,S,METALS,ACIDS, EXPLOSIVES	02/01/1992	3A	2A	EQV	
	RMD/PST										
		*	A R W INC	114322	IH 30 IH 30, TEXARKANA	GASOLINE	10/20/1998	2	2A	E,Q	
			ATKINSON PETROLEUM CO	116085	HWY 67 HWY 67, SIMMS	GASOLINE	08/27/2003	1B	1A	E,Q	
			BARFIELD ARNOLD	094335	425 NE FRONT ST, DE KALB	GASOLINE	12/07/1989	2	2A	E,Q	
			BROWER JIM JR	094560	5600 SUMMERHILL RD, TEXARKANA	GASOLINE	01/15/1990	2	2A	E,Q	
			CITY OF TEXARKANA	116359	1024 S LAKE DR, TEXARKANA	GASOLINE	08/16/2004	1B	1A	E,Q	
			CONOCOPHILLIPS	116230	707 N MCCOY BLVD, NEW BOSTON	GASOLINE	06/22/2004	1B	1A	E,Q	
			CRAWFORD NORMA ESTATE EXEC	111115	W HWY 82 & CR 3103, MALTA	GASOLINE	04/16/1996	2	2A	E,Q	
			DAY & NITE CONVENIENCE	108620	HWY 67 HWY 67, MAUD	GASOLINE	01/25/1993	2	6	E,Q	
			E Z MART STORES INC	115362	KINGS KINGS HWY, TEXARKANA	GASOLINE	12/06/2000	2	2A	E,Q	
			E Z MART STORES INC	115663	6424 RICHMOND RD, TEXARKANA	GASOLINE	07/05/2002	2	6	E,Q	
			E Z MART STORES INC	115787	3711 SUMMERHILL RD, TEXARKANA	GASOLINE, DIESEL	08/06/2003	2	2A	E,Q	
		*	EZ MART STORES INC	116995	706 N MCCOY BLVD, NEW BOSTON	GASOLINE	01/15/2006	1B	1A	E,Q	
			EZ MART STORES INC	115982	KINGS KINGS HWY, TEXARKANA	GASOLINE	02/10/2004	1B	1A	E,Q	
			FFP OPERATING PARTNERS	115269	2023 S LAKE DR, TEXARKANA	GASOLINE, DIESEL	04/27/2001	1B	1A	E,Q	
			FFP OPERATING PARTNERS	092767	4526 W 7TH, TEXARKANA	UNKNOWN	03/14/1989	2	4	E,Q	
			GRIFFIN ROBERT	114099	404 W 7TH ST, TEXARKANA	GASOLINE	12/21/1998	2	2A	E,Q	
			JERRY HARRELL INC	103998	2400 COLLEGE DR, TEXARKANA	GASOLINE	07/27/1992	5B	2A	E,Q	
			LONE STAR AMMO PLANT ARMY	091312	W HWY 82, TEXARKANA	DIESEL	05/21/1987	2	6	E,Q	
			LYNCH CHARLES & LINDA	096657	401 W 7TH ST, TEXARKANA	WASTE OIL	08/30/1990	1B	1A	E,Q	
			MAPLE LOUISE	108693	2101 S LAKE DR, TEXARKANA	GASOLINE	09/26/1994	2	2A	E,Q	
			MAY THURMON	112710	835 NE FRONT, DEKALB	GASOLINE	10/04/1997	2	2A	E,Q	
			POSEY NORRIS	110644	4924 W 7TH ST, WAKE VILLAGE	GASOLINE	09/09/1996	1B	1A	E,Q	
		*	PRIESTLY CHARLES	117045	3705 W 7TH ST, TEXARKANA	GASOLINE	09/18/2006	1B	1A	E,Q	
			RAFFAELLI STEVE	103577	WALNUT WALNUT, TEXARKANA	GASOLINE	06/24/1992	1B	1A	E,Q	
			ROAD WAY FOOD MART INC	111141	602 N KINGS HWY, NASH	GASOLINE	08/12/1996	2	4	E,Q	
		*	SHOCKLEYS SERVICE STATION	117029	2007 N ROBISON RD, TEXARKANA	GASOLINE	08/11/2006	1B	1A	E,Q	
		*	SKAGGS TRAVEL STOP INC	117049	3070 HWY 82 W, NEW BOSTON	GASOLINE	07/15/2006	1B	1A	E,Q	
			TPI PETROLUEM INC	116539	2305 RICHMOND RD, TEXARKANA	GASOLINE	01/30/2004	1B	1A	E,Q	
			TRUMAN ARNOLD CO	113319	124 W NEW BOSTON RD, NASH	GASOLINE	06/02/1998	2	2A	E,Q	
			ULTRAMAR DIAMOND SHAMROCK	110956	FM 560 FM 560, HOOKS	GASOLINE	01/17/1996	2	4	E,Q	
			ULTRAMAR DIAMOND SHAMROCK	111292	4020 S LAKE DR, TEXARKANA	GASOLINE	07/02/1996	2	4	E,Q	
			ULTRAMAR DIAMOND SHAMROCK	111670	5023 STATE LINE AVE, TEXARKANA	GASOLINE	09/24/1996	2	6	E,Q	
			VALERO ENERGY CORP	116008	5115 SUMMERHILL RD, TEXARKANA	GASOLINE	01/20/2004	1B	1A	E,Q	
			WREN OIL CO	113938	201 W 7TH ST, TEXARKANA	GASOLINE, DIESEL	12/07/1998	2	2A	E,Q	
	RMD/SC										
			KOPPERS CO INC TEXARKANA PLANT	FILED BY SITE NAME	WEST 3RD ST AND MILAM ST. TEXARKANA, TX.	BENZENE, TOLUENE, BENZO-A-PYRENE, POLY-AROMATIC HYDROCARBONS	07/29/1987	5A, 3D, 2B&D, 1B	5E	E,Q,V1,2,3	
			TEXARKANA WOOD PRESERVING CO	FILED BY SITE NAME	ON LUBBOCK STREET, EAST SIDE OF RAILROAD TRACKS IN SOUTH TEXARKANA TEXARKANA, TX.	DIOXINS, PENTACHLOROPHENOL, POLY-AROMATIC HYDROCARBONS	09/25/1990	5A	3	E,Q,V2,3	
	RMD/VC										
			HUMCO HOLDING GROUP, INC (LARGE TRACT)	0363	1008 WHITAKER, TEXARKANA	COAL TAR, METALS, BTEX, SVOCS	09/29/1996	0B	3	E	
	RMD/VCIO										
			SOUTHERN STAR CONCRETE	515	2515 WEST 7TH STREET, TEXARKANA	VOCS, SVOCS, METALS	10/21/2005		1B	E	
	WPD/MSW										
			U.S. ARMY RED RIVER DEPOT LANDFILL	MSW01313	2.5 MILES OF HOOKS CITY LIMITS 3 MILES E OF NEW BOSTON CIT LIMITS	MW-31A & 32A: 1,4-DIOXANE	01/25/1995	2B	3,4,5	E,Q,V2	
			WASTE MANAGEMENT NEW BOSTON LANDFILL	MSW00576B	1.7 MILES W OF INTERSTATE HIGHWAY 30 AND STATE HIGHWAY 8 INTERSECTION OF AND ADJACENT TO INTERSTATE HIGHWAY 30	MW-2R, 4, 6, 7, 8, 9: BARIUM	12/17/1999	2B	3,4	E,Q,V2	
BRAZORIA											
	RMD/CA										
			ALLWASTE CONTAINER SERVICES INC	30207	1024 A S FRONT ST ANGLETON 77515	AS, PHENOL, VOC'S	06/30/1989	3B	2A,5	E	

TABLE 1
GROUNDWATER CONTAMINATION CASE DESCRIPTION BY COUNTY
TEXAS COMMISSION ON ENVIRONMENTAL QUALITY

COUNTY / DIVISION	NEW CASES	FILE NAME	FILE NUMBER	LOCATION	CONTAMINATION DESCRIPTION	DATE	ENFORCEMENT STATUS		DATA QUALITY	SECTION 5.236
BRAZORIA										
RMD/CA										
		AMOCO CHEMICAL CO	30042	FM 2004 ALVIN 77511	VOCS, SVOCS, ARSENIC	07/10/2000	0B	2,3	EQ	
		BASF CORP	30024	602 COPPER RD FREEPORT 77541	PHENOL	05/20/1994	3A	6C	E,Q	
		DOW CHEMICAL CO	30106	2301 N BRAZOSPORT BLVD FREEPORT 77541	CHLORINATED HYDROCARBONS, ARSENIC, TCE.,VOC'S	04/24/1989	3A	4	EQV23	
		GULF CHEMICAL AND METALLURGICAL CORP	30952	302 MIDWAY RD FREEPORT 77541	BTEX, ARSENIC, CADMIUM, CHROMIUM, COBOLT, NICKEL, MOLYBDENUM, VANADIUM	06/28/1994	3A	3	E	
		PHILLIPS PETROLEUM CO (SWEENEY REFINERY)	30048	STATE HIGHWAY 35 OLD OCEAN 77463	ORGANICS	04/19/1994	3B	5	EQV	
		Q.V. SERVICES	84996	19391 N. HWY 35, ALVIN, TX.	TPH, BENZENE	10/02/2003	OA	2A	E	
		SOLUTIA INC	30138	FM 2917 ALVIN 77511	AR, CN, PHENOLS, ACRYLONITRILE	12/05/1989	2B,3A	4,5	E,Q,V,2,3	
RMD/PST										
		518 SERVICE STATION INC	093682	6075 W BROADWAY, PEARLAND	GASOLINE	08/09/1989	2	2A	E,Q	
		ADA RESOURCES INC	116702	HWYN 6 HWYN 6, ALVIN	GASOLINE	11/09/2005	1B	1A	E,Q	
		ADI MUSA	115569	260 E HWY 6, ALVIN	GASOLINE	11/08/2002	1B	1A	E,Q	
		AIR LIQUIDE AMERICA CORP	116447	1711 FM 523, FREEPORT	GASOLINE	12/06/2004	1B	1A	E,Q	
		ANGLETON SHELL	116524	1720 N VELASCO, ANGLETON	GASOLINE	08/19/2004	1B	1A	E,Q	
		BASTROP MARINA	105910	4515 TRAMMEL ST, FREEPORT	GASOLINE	01/25/1993	2	2A	E,Q	
		BENGAL ENTERPRISES INC	115811	HWY 35 & FM 1459 HWY 35 & FM 1459, SWEENY	GASOLINE	10/15/2003	5B	1A	E,Q	
		BEUTEL PHIL	106071	1101 S VELASCO, ANGLETON	UNKNOWN	11/30/1992	2	4	E,Q	
		BRAZORIA COLUMBIA ISD	106386	S 14TH ST, WEST COLUMBIA	GASOLINE	03/24/1993	2	2A	E,Q	
		BRAZORIA COUNTY	116203	CNTY RD 434A CNTY RD 434A, CLUTE	GASOLINE	02/25/2004	1B	1A	E,Q	
		BRAZORIA COUNTY	116204	21017 CNTY 171, ANGLETON	GASOLINE	07/19/2004	1B	1A	E,Q	
		BRAZORIA COUNTY	116205	1432 HIGHLAND PK, CLUTE	GASOLINE	02/23/2004	1B	1A	E,Q	
		BRAZORIA COUNTY	116104	20020 HWY 35, ALVIN	GASOLINE	02/11/2004	2	6	E,Q	
		BRAZORIA COUNTY	116195	110 10TH ST, WEST COLUMBIA	GASOLINE	04/16/2003	2	6	E,Q	
		BUCEES INC	112017	101 S HWY 2004, LAKE JACKSON	GASOLINE	11/25/1996	2	2A	E,Q	
		CHEVRON PRODUCTS CO	094155	2121 N MAIN, PEARLAND	GASOLINE	12/05/1989	2	4	E,Q	
		CITY OF ALVIN	110332	102-106 S GORDON ST, ALVIN	UNKNOWN	01/15/1996	2	2A	E,Q	
		COASTAL MART INC	115313	22525 HWY 6, ALVIN	GASOLINE, DIESEL	08/17/2001	2	6	E,Q	
		COASTAL MART INC	115310	19976 HWY 35, ALVIN	GASOLINE	08/06/2001	2	6	E,Q	
		CRACKER BARREL PARTNERSHIP LTD	113181	1200 N VELASCO, ANGLETON	GASOLINE	05/07/1998	2	2A	E,Q	
		DIAMOND SHAMROCK REF & MKTG CO	091434	612 W PLANTATION, CLUTE	GASOLINE	08/21/1987	2	2A	E,Q	
		DIVERSIFIED INVESTMENTS	115919	2000 E HWY 6, ALVIN	GASOLINE	08/13/2003	1B	1A	E,Q	
		E Z MART STORES INC	115786	225 N COLUMBIA DR, WEST COLUMBIA	GASOLINE	09/08/2003	2	2A	E,Q	
		EDCO INC	114415	930 N VELASCO, ANGLETON	GASOLINE	12/22/1998	2	2A	E,Q	
		EDCO INC	114482	102 S COLUMBIA DR, WEST COLUMBIA	GASOLINE	01/28/1999	2	2A	E,Q	
		ESTATE OF W H PIERCE JR	099910	300 E 2ND ST, FREEPORT	DIESEL	02/27/1991	2	2A	E,Q	
		EZ MART STORES INC	116212	915 W HWY 6, ALVIN	GASOLINE	07/16/2004	1B	1A	E,Q	
		FERGUSON FAMILY INVESTMENTS	114419	823 BRAZOSPORT BLVD, FREEPORT	GASOLINE	12/22/1998	2	6	E,Q	
		FIRST COMMERCE BANK	105141	101 PLANTATION, LAKE JACKSON	GASOLINE, DIESEL, WASTE OIL	10/15/1992	2	6	E,Q	
		GRUMPYS TRAVEL CENTER	108587	22425 HWY 6, MANVEL	GASOLINE	08/31/1994	1B	6	E,Q	
		JONES BILLY RAY	113905	1200 E MULBERRY, ANGLETON	GASOLINE	01/05/1999	1B	1A	E,Q	
		KELLEY WILLIAM J	105109	101 N VELASCO, ANGLETON	GASOLINE, WASTE OIL	10/15/1992	5B	2A	E,Q	
		KNIGHT LEE B ESTATE	095065	714 S GORDON ST, ALVIN	GASOLINE	02/05/1990	2	2A	E,Q	
		KY VUN TONG	112144	8332 S HWY 35, ALVIN	GASOLINE	02/19/1997	2	2A	E,Q	
		LEE OIL CO INC	096453	1655 BYPASS 35, ALVIN	UNKNOWN	07/20/1990	2	4	E,Q	
		M I SWACO	116534	205 N GORDON, ALVIN	GASOLINE	01/12/2005	2	2A	E,Q	
		MAGNESS CO INC	096065	227 S FRONT ST, ANGLETON	GASOLINE, DIESEL	07/05/1990	5B	4	E,Q	
	*	MAURITZ AND COUEY TRANSPORT	116923	902 E BRAZOS AVE, WEST COLUMBIA	GASOLINE, DIESEL	07/19/2006	1B	1A	E,Q	
		MERRIL BOB	112720	20203 MORRIS, MANVEL	GASOLINE	10/15/1997	2	2A	E,Q	
		MOMIN AKBAR	113399	1039 S VELASCO, ANGLETON	GASOLINE, DIESEL, WASTE OIL	08/13/1998	2	2A	E,Q	
		MOMIN AKBAR ALI	116222	3527 FM 523, OYSTER CREEK	GASOLINE	05/19/2004	1B	1A	E,Q	
		MS COOKIE TILLMAN	114620	210 BRAZOS AVE, WEST COLUMBIA	GASOLINE, WASTE OIL	12/10/1998	2	2A	E,Q	
		NATIONAL CONVENIENCE STORES	103363	728 W MULBERRY, ANGLETON	GASOLINE	05/12/1992	2	6	E,Q	
		NEUHAUS F W	112145	5123 HWY 521, ARCOLA	GASOLINE	02/25/1997	5B	2A	E,Q	

TABLE 1
GROUNDWATER CONTAMINATION CASE DESCRIPTION BY COUNTY
TEXAS COMMISSION ON ENVIRONMENTAL QUALITY

COUNTY	DIVISION	NEW CASES	FILE NAME	FILE NUMBER	LOCATION	CONTAMINATION DESCRIPTION	DATE	ENFORCEMENT STATUS		DATA QUALITY	SECTION 5.236
BRAZORIA											
	RMD/PST										
			NORWEST BANK ANGLETON	095143	803 N VELASCO, ANGLETON	GASOLINE	07/21/1989	2	4	E,Q	
			RIVAS ENTERPRISES INC	116602	19025 N HWY 35, ALVIN	GASOLINE	09/21/1993	1B	1A	E,Q	
			SAGAR ENTERPRISES INC	113575	1517 W SEALY ST, ALVIN	GASOLINE	10/25/1998	2	2A	E,Q	
		*	SAN LEON MARINA INC	115350	100 6TH ST, SAN LEON	GASOLINE, DIESEL	05/01/2001	2	2A	E,Q	
		*	SIGMOR CORP	116876	500 S GORDON, ALVIN	GASOLINE	11/17/2004	1B	1A	E,Q	
			SMALL BUSINESS LOAN SOURCE	113132	1823 BRAZOSPORT BLVD, FREEPORT	GASOLINE	04/15/1998	1B	6	E,Q	
			SMALL BUSINESS LOAN SOURCE	113285	302 S GORDON, ALVIN	GASOLINE	06/19/1998	2	2A	E,Q	
			STEWART ROBERT	094802	101 S VELASCO ST, ANGLETON	GASOLINE	01/12/1990	2	4	E,Q	
		*	SWATI INVESTMENT CO	116930	312 S BROOKS DR, BRAZORIA	GASOLINE	12/15/2005	1B	1A	E,Q	
			TRAN DIEN	115484	227 OLD ANGLETON RD, LAKE JACKSON	GASOLINE	04/23/2002	2	6	E,Q	
			TXDOT	114619	BRAZOS BRAZOS AVE, WEST COLUMBIA	GASOLINE, WASTE OIL	12/10/1998	2	2A	E,Q	
			TXDOT	114621	226 BRAZOS AVE, WEST COLUMBIA	GASOLINE, DIESEL, WASTE OIL	12/10/1998	2	6	E,Q	
			UNIVERSAL ENTERPRISES	116115	610 WILLOW DR, LAKE JACKSON	GASOLINE	03/30/2004	2	6	E,Q	
			VALERO	116448	1702 S GORDON ST, ALVIN	GASOLINE	12/18/2002	2	6	E,Q	
			VIRANI MANSOOR	110116	2340 N MAIN, PEARLAND	GASOLINE	12/07/1995	2	6	E,Q	
	RMD/SC										
			FORCE ROAD OIL & VACUUM	FILED BY SITE NAME	1722 COUNTY ROAD 573	BENZENE, CHLORINATED SOLVENTS, ARSENIC	09/26/2005	5B, 4N, 3B, 2B, 1B	2B	E,Q,V, 2, 3	
			GULFCO (A.K.A. FISH ENGINEERING AND CONSTRUCTION)	FILED BY SITE NAME	906 MARLIN AVENUE, 3 MILES NORTHEAST OF THE CITY OF FREEPORT, TX	HEAVY METALS	01/15/2000	5A, 2B&D, 1D	1A	E,Q,V2,3	
			JAMES BARR FACILITY	FILED BY SITE NAME	3300 INDUSTRIAL DR, PEARLAND, TX	LEAD, ARSENIC	10/20/2004	5B, 2B, 1B	2B	E,Q,V1,2,3	
	RMD/SSDA										
		*	CAMTRACO ENTERPRISES INC	FILED BY SITE NAME	18823 AMOCO, PEARLAND, TX 77584	VOCS, PB	12/14/2006	5	2	V	
	RMD/VC										
		*	BENCHMARK ELECTRONICS	1972	807 BRAZOS PARK DRIVE, CLUTE	VOCS	09/11/2006	0B	1B	E	
			DOW CHEMICAL OYSTER CREEK	0675	1/2 MILE WEST OF SH 523, OYSTER CREEK	VOCS	12/27/1997	0B	4	E	
			GSL ANGLETON	1713	1508 EAST CEDAR STREET, ANGLETON	VOCS, CHLORINATED SOLVENTS	06/24/2004	0B	2	E	
		*	HUB ENVIRONMENTAL	1907	1323 NORTH MAIN STREET, PEARLAND	VOCS, TPH	03/01/2006	0B	6	E	
			JET $1.49 CLEANERS	1863	3670 FM 528 ROAD, FRIENDSWOOD	CHLORINATED SOLVENTS	09/07/2005	0B	2	E	
			PEARLAND MANUFACTURING (WEATHERFORD US)	1053	3810 MAGNOLI A, PEARLAN D	TPH, BTEX	09/20/1999	0B	0	E	
	RMD/VCIO										
			ALVIN TOWNE PLAZA SHOPPING CENTER	467	118 EAST HOUSE STREET, ALVIN	VOCS, TPH	01/20/2005		1B	E	
			DIXIE CLEANERS AND LAUNDRY	299	700 DIXIE DRIVE, CLUTE	VOCS	05/29/2002		0	E	
		*	TRACEY LYNN HAZENBERG TRUSTEE	574	SWC HIGHWAY 6 AND COUNTY ROAD 149, ALVIN	VOCS	08/30/2006		1B	E	
	WPD/MSW										
			PEARLAND-MANVEL LANDFILL	FILED BY SITE NAME	4.5 MI SW OF PEARLAND, ON BEDYNEK RD BETWEEN AMERICAN CANAL AND COUNTY RD 100 (BAHLER RD)	MW-1A, 5A, 6A, 7A: VOCS (CHLOROBENZENE, 1,2-DICHLOROBENZENE, 1,3-DICHLOROBENZENE, 1,4-DICHLOROBENZENE, BROMOBENZENE), RADIONUCLIDES (AMERICIUM-241)	12/31/2004	2A	2A	E,Q,V2	
	WPD/RML										
			ISO-TEX	RW1937	511 COUNTY ROAD 129 FRIENDSWOOD TX 77546	RADIONUCLIDES	12/10/2001	2A	2A	V	
BRAZOS											
	RMD/CA										
			ATOFINA CHEMICALS (FMR ELF ATOCHEM)	31695	201 W DODGE BRYAN 77801	ARSENIC, PESTICIDES	01/01/1969	3B	2A,3	EQV23	
			BRYAN ARMY AIRFIELD	T1623	AVENUE A BRYAN	ACETONE, 1,2-CIS-DICHLOROETHENE	02/01/1998	0A	2	E	
			TEXAS A&M	66071	COLLEGE STATION	VOCS,BENZENE,TPH	10/01/2004	0	3	E	
	RMD/DCRP										
			BRIARCREST CLEANERS / PARK PLACE PLAZA	DC0038	2501 SOUTH TEXAS AVE, COLLEGE STATION	CHLORINATED SOLVENTS	08/26/2005	5B	2A	E	

TABLE 1
GROUNDWATER CONTAMINATION CASE DESCRIPTION BY COUNTY
TEXAS COMMISSION ON ENVIRONMENTAL QUALITY

COUNTY	DIVISION	NEW CASES	FILE NAME	FILE NUMBER	LOCATION	CONTAMINATION DESCRIPTION	DATE	ENFORCEMENT STATUS		DATA QUALITY	SECTION 5.236
BRAZOS											
	RMD/PST										
			AMERCO REAL ESTATE COMPANY	112735	519 S TEXAS AVE, COLLEGE STATION	GASOLINE	10/23/1997	2	2A	E,Q	
			BROACH STATIONS INC	098523	1615 N TEXAS AVE, BRYAN	GASOLINE	04/05/1991	2	4	E,Q	
			BRYAN COTTON WAREHOUSE	106716	911 N BRYAN, BRYAN	GASOLINE	06/01/1993	2	2A	E,Q	
			CHAROLIA MAHENDIMOHMAD	116209	1100 SAN JACINTO, BRYAN	GASOLINE	07/01/2004	1B	1A	E,Q	
			CITY OF BRYAN	096674	1111 WACO ST, BRYAN	GASOLINE	08/28/1990	2	2A	E,Q	
			DABBS OIL CO	104319	901 S TEXAS AVE, COLLEGE STATION	WASTE OIL	08/20/1992	2	2A	E,Q	
			DABBS OIL CO	114224	209 S TEXAS AVE, BRYAN	GASOLINE	01/07/1999	2	2A	E,Q	
			GRANT L PETERSON ESTATE	116433	408 S TEXAS AVE, BRYAN	GASOLINE	07/12/2004	1B	1A	E,Q	
			H & M WHOLESALE INC	113787	301 N TEXAS, BRYAN	GASOLINE	09/02/1998	2	2A	E,Q	
			H & M WHOLESALE INC	109464	3700 S HWY 6, COLLEGE STATION	GASOLINE	01/09/1995	2	2A	E,Q	
			H & M WHOLESALE INC	113782	3901 E 29TH ST, BRYAN	GASOLINE, WASTE OIL	09/08/1998	2	2A	E,Q	
			RUFFINO J J	104727	1219 N TEXAS, BRYAN	GASOLINE, WASTE OIL	10/01/1992	2	6	E,Q	
			VALERO	115254	3129 S TEXAS AVE, COLLEGE STATION	GASOLINE	07/19/2001	1B	1A	E,Q	
	RMD/VC										
			CITGO PETROLEUM CORPORATION - BRYAN	0643	1714 FINFEAT HER ROAD, BRYAN	VOCS, TPH	10/24/1997	0B	5	E	
			HOLLEMAN SITE	1061	101 LUTHER STREET, COLLEGE STATION	PESTICIDES, HERBICIDES	10/06/1999	0B	2A	E	
			HOWELL TRACT	0778	200 - 218 SOUTH MAIN STREET, BRYAN	HYDROCARBONS	05/28/1998	0B	2	E	
		*	PRIDE CLEANERS	2017	4001 EAST 29TH STREET, SUITE 25, BRYAN	VOCS	12/28/2006	0B	1A	E	
			UNIVERSITY PARK I SHOPPING CENTER	1737	615 UNIVERSITY DRIVE EAST, COLLEGE STATION	CHLORINATED SOLVENTS	09/08/2004	0B	2A	E	
			UNIVERSITY PARK SHOPPING CENTER	1248	607 AND 615 EAST UNIVERSITY DRIVE, COLLEGE STATION	PERC	08/21/2000	0B	0	E	
	RMD/VCIO										
			WOLF PEN PLAZA	313	1917 TEXAS AVENUE SOUTH, COLLEGE STATION	VOCS	07/24/2002		1B	E	
	WPD/MSW										
			ROCK PRAIRIE ROAD LANDFILL	MSW01444C	2.75 MILES SE HIGHWAY 6 AND LOOP 507 INTERSECTION ADJACENT TO NW SIDE BY GREENS PRAIRIE ROAD	MW-4, 8R: VOCS (1,1-DCA, CIS-1,2-DCE, PCE, TCE)	12/31/2004	2A	2A	E,Q,V2	
BRISCOE											
	RMD/PST										
			TROY BURSON ESTATE TRUST	094375	518 MAIN, SILVERTON	GASOLINE	11/28/1989	2	4	E,Q	
BROOKS											
	RMD/PST										
			DENTON PETROLEUM CO	097013	400 ST MARYS ST, FALFURRIAS	GASOLINE	10/18/1990	2	2A	E,Q	
			FFP OPERATING PARTNERS	111674	900 E RICE, FALFURRIAS	GASOLINE	09/25/1996	2	2A	E,Q	
			GARCIA NELLIE	104785	801 S ST MARY ST, FALFURRIAS	GASOLINE	10/01/1992	2	2A	E,Q	
			GOLDSTAR PETROLEUM INC	098004	514 W RICE, FALFURRIAS	GASOLINE	02/11/1991	5B	6	E,Q	
			J & E OIL CO	112600	1200 N ST MARYS ST, FALFURRIAS	GASOLINE	09/05/1997	2	2A	E,Q	
			RESPONSIBLE PARTY	098846	1204 S ST MARYS, FALFURRIAS	GASOLINE, UNKNOWN	04/05/1991	2	2A	E,Q	
			TALLEY BILL	109935	800 N MARY, FALFURRIAS	GASOLINE	10/10/1995	2	2A	E,Q	
BROWN											
	RMD/CA										
			3M CO	30536	HIGHWAY 377 S BROWNWOOD 76801	ORGANICS, CHROMIUM, NICKEL	03/01/1990	0,2D	2A	E,Q,V,2	
			SUPERIOR CABLE	31532	2900 MORRIS SHEPPARD DR BROWNWOOD 76801	PCE,TCE,DCE,TCA,DCA	05/01/1991	2A	2A,3,4,5	E	
	RMD/PST										
			BOZEMAN LANITA	114532	122 THUNDERBIRD, MAY	GASOLINE	03/31/1999	2	2A	E,Q	
			BURLINGTON NORTHERN SANTA FE	113263	TANNEHILL TANNEHILL, BROWNWOOD	GASOLINE	06/15/1998	2	4	E,Q	
			COLE CECIL	114536	2721 BELLE PLAIN, BROWNWOOD	GASOLINE	04/05/1999	1B	1A	E,Q	
			ELLIS BESSIE MAE	115853	1021 N FISK ST, BROWNWOOD	GASOLINE, DIESEL	08/29/2003	2	2A	E,Q	
			KOHLER CO	091210	S HWY 377, BROWNWOOD	OTHER	01/21/1987	2	6	E,Q	
			P F & E OIL INC	114211	207 E COMMERCE, BROWNWOOD	GASOLINE, DIESEL	01/07/1999	2	2A	E,Q	
			P F& E OIL CO	116523	766 W COMMERCE, BROWNWOOD	GASOLINE	04/18/2005	2	6	E,Q	
			PIERCE ROBERT & SILER KAY	116390	111 EARLY BLVD, EARLY	GASOLINE	12/15/2004	1B	1A	E,Q	
			SKINNYS INC	116341	1501 COGGIN, BROWNWOOD	GASOLINE	10/27/2004	1B	1A	E,Q	
			TAYLOR PETROLEUM CO	116077	130 EARLY BLVD, EARLY	GASOLINE	04/19/2004	1B	1A	E,Q	
			TAYLOR PETROLEUMS CO INC	116483	528 W COMMERCE, BROWNWOOD	GASOLINE	03/28/2005	1B	1A	E,Q	
			TXDOT	099701	HWY 183 HWY 183, BROWNWOOD	GASOLINE, DIESEL	07/02/1991	2	2A	E,Q	

TABLE 1
GROUNDWATER CONTAMINATION CASE DESCRIPTION BY COUNTY
TEXAS COMMISSION ON ENVIRONMENTAL QUALITY

COUNTY	DIVISION	NEW CASES	FILE NAME	FILE NUMBER	LOCATION	CONTAMINATION DESCRIPTION	DATE	ENFORCEMENT STATUS		DATA QUALITY	SECTION 5.236
BROWN											
	RMD/PST										
		*	WADSWORTH RUSSELL	116999	HWY 67 S 3RD HWY 67 S 3RD ST, BANGS	GASOLINE	10/03/2006	5B	1A	E,Q	
BURLESON											
	RMD/CA										
			BURLINGTON NORTHERN & SANTA FE RAILROAD	30065	HIGHWAY 36 N SOMERVILLE 77879	CREOSOTE, PENTA	11/05/1987	3A	5	E,Q,V,2	
	RMD/PST										
			ALFORD OIL CO	113237	200 N GREEN, CALDWELL	GASOLINE, DIESEL	06/01/1998	2	2A	E,Q	
			BATES JAMES ROBERT	111449	800 BLK AVE B, SOMERVILLE	GASOLINE	02/23/1999	1B	1A	E,Q	
		*	GREENGRASS PROPERTIES	117070	1102 INDUSTRIAL BLVD, CALDWELL	GASOLINE	11/17/2006	1B	1A	E,Q	
			SABLATURA GROCERY	112975	6845 S HWY 36, CALDWELL	GASOLINE	02/12/1998	1B	1A	E,Q	
			TXDOT	116689	W HWY 21, DEANVILLE	GASOLINE	07/31/2005	1B	1A	E,Q	
BURNET											
	RMD/PST		BILL SMITH INC	113409	100 S WATER, BURNET	GASOLINE	09/02/1998	2	4	E,Q	
			HCFM INC	116266	302 N WATER ST, BURNET	GASOLINE	09/01/2003	1B	1A	E,Q	
			SNAPDRAGON LTD	092078	309 N WATER ST, BURNET	GASOLINE	08/17/1988	2	6	E,Q	
			SNAPDRAGON LTD	112757	HWY 29 HWY 29, BERTRAM	GASOLINE	11/13/1997	2	6	E,Q	
			WARDEN KEN	108016	100 N WATER ST, BURNET	GASOLINE	04/04/1994	2	4	E,Q	
CALDWELL											
	RMD/CA										
			CITGO PRODUCTS PIPELINE	F0571	S HIGHWAY 183 LULING 78648	TPH, BTEX	07/01/1999	0	2	E	
	RMD/PST										
			ALEXANDER OIL CO	112744	1020 N COLORADO, LOCKHART	GASOLINE	10/28/1997	2	2A	E,Q	
			PHILLIPS PETROLEUM CO	105536	622 MAGNOLIA, LULING	GASOLINE	12/03/1992	2	2A	E,Q	
			THRIFT FINANCIAL LTD	113094	820 E PIERCE, LULING	GASOLINE	10/17/1997	2	2A	E,Q	
			US DEPT LABOR ETA	108133	HWY 21 HWY 21, SAN MARCOS	GASOLINE, DIESEL	05/10/1994	2	6	E,Q	
CALHOUN											
	RMD/CA										
			ALCOA ALUMINA & CHEMICALS LLC	30035	STATE HIGHWAY 35 POINT COMFORT 77978	MERCURY	05/13/1989	2A	1A	EQV2	
			BP CHEMICALS	32164	13050 HWY 185	CYANIDE, COBALT	09/01/2004	3	4	E	
			FORMOSA PLASTICS CORPORATION TEXAS	31945	101 FORMOSA DR POINT COMFORT 77978	EHTYLENE DICHLORIDE	12/08/1989	4A	2A	EQV	
			UNION CARBIDE CORP	30129	HIGHWAY 185 SEADRIFT 77983	ORGANICS,CHLORINATED SOLVENTS	03/28/1988	3B	5	EQ	
	RMD/PST										
			COASTAL MART INC	110901	312 E TRAVIS, PORT LAVACA	GASOLINE	04/10/1996	2	4	E,Q	
			DIEBEL OIL CO INC	109400	148 N HWY 35, PORT LAVACA	GASOLINE	03/08/1995	2	2A	E,Q	
			KALISEK LEE	115360	912 BROADWAY, PORT LAVACA	GASOLINE	01/11/2002	5B	2A	E,Q	
			TXDOT	108081	202 BROADWAY, SEADRIFT	GASOLINE	04/04/1994	2	2A	E,Q	
			TXDOT	108084	4TH 4TH, SEADRIFT	GASOLINE	04/04/1994	2	6	E,Q	
	RMD/SC										
			ALCOA POINT COMFORT/LAVACA BAY	FILED BY SITE NAME	STATE HWY 35, POINT COMFORT	METHYL MERCURY	11/09/1999	5A, 3D, 2B&D, 1B	4	E,Q,V1,2,3	
	WPD/IHW										
			BP/ GREEN LAKE	IHW50143	WEST OF HWY 185 AND NORTH OF GREEN LAKE AT PO BOX 659, PORT LAVACA, TX	CYANIDE	01/31/2005	3A	3	E,Q,V2	
CALLAHAN											
	RMD/PST										
			BALLARD DANNY	115495	CNTY RD 360 CNTY RD 360, CLYDE	GASOLINE	07/15/2002	5B	2A	E,Q	
			BUDDYS GULF STATION	096293	S 1ST, CLYDE	GASOLINE	07/23/1990	5B	4	E,Q	
			CITY OF CLYDE	100542	S 1ST ST, CLYDE	GASOLINE	05/06/1991	2	4	E,Q	
			EULA ISD	116717	6040 FM 603, CLYDE	GASOLINE	10/21/2005	1B	1A	E,Q	
			GERMANN WALTER D	097568	S FM 604, CLYDE	GASOLINE, DIESEL	10/30/1990	5B	2A	E,Q	
			HARDWICK OIL CO	115836	311 S IH 20 ACCESS RD W, CLYDE	GASOLINE	06/23/2003	5B	2A	E,Q	
			KING HOERMANN OIL CO BANKRPTCY	091138	IH 20 IH 20, CLYDE	GASOLINE	06/23/1984	5B	2A	E,Q	
			LEWIS BILL	111471	533 N MAIN ST., CROSS PLAINS	GASOLINE	07/30/1996	5B	2A	E,Q	
			ROSE STERLING & MARY JOE	115496	901 S IH 20 ACCESS RD, CLYDE	GASOLINE	07/17/2002	5B	2A	E,Q	
			SKINNYS INC	106452	IH 20, CLYDE	GASOLINE	04/02/1993	2	4	E,Q	
			WYLIE INC	096005	SW 5TH ST, CROSS PLAINS	DIESEL	06/04/1990	2	2A	E,Q	

TABLE 1
GROUNDWATER CONTAMINATION CASE DESCRIPTION BY COUNTY
TEXAS COMMISSION ON ENVIRONMENTAL QUALITY

COUNTY	DIVISION	NEW CASES	FILE NAME	FILE NUMBER	LOCATION	CONTAMINATION DESCRIPTION	DATE	ENFORCEMENT STATUS		DATA QUALITY	SECTION 5.236
CAMERON											
	RMD/CA										
			DIAMOND SHAMROCK REFINING & MARKETING CO	81316	HIGHWAY 106 HARLINGEN 78550	TPH,BTEX	01/16/1989	2C	4	E	
			EAGLE COACH CORP	33877	2045 LES MAULDIN BLVD BROWNSVILLE 78523	TPH	12/26/2000	0	2	EV	
			EXXON COMPANY USA	34072	8700 STATE HIGHWAY 48 BROWNSVILLE 78520	DIESEL, GASOLINE, VOC'S	02/27/1990	2B	5	EQ	
			MERCEDES BANK GRAIN ELEVATOR	T2006	LA FERIA	BTEX	04/01/2005	0A	2B	E	
			STAR ENTERPRISE INC	35846	HIGHWAY 48 BROWNSVILLE 78520	TPH, BTEX, MTBE, LNAPL	07/29/1992	1A	3,4,5	EQ	
			TRANSMONTAIGNE TERMINALING	85478	8700 STATE HIGHWAY 48 BROWNSVILLE 78520	BTEX, TPH	11/13/1997	0A	5	E	
	RMD/DCRP										
		*	FORMER MODEL INDUSTRIAL CLEANER	DC0087	314 WEST ELIZABETH STREET, BROWNSVILLE	CHLORINATED SOLVENTS	12/28/2006	0B	2A	E	
	RMD/PST										
			ALLALA JORGE	109099	1743 BOCA CHICA BLVD, BROWNSVILLE	GASOLINE	01/09/1995	2	6	E,Q	
			ARAIZA ISIDRO	115520	503 COLORADO ST, RIO HONDO	GASOLINE	08/28/2002	1B	1A	E,Q	
			BARGAS RICARDO	113166	701 W HARRISON, HARLINGEN	GASOLINE	05/15/1998	1B	1A	E,Q	
			CALDERONI FRANCISCO	115041	100 E OCEAN BLVD, LOS FRESNOS	GASOLINE	09/01/2000	1B	1A	E,Q	
			CAMERON CTY IRRIGATION DIST 2	105828	356 W HEYWOOD, SAN BENITO	GASOLINE	01/14/1993	2	4	E,Q	
			CANTRELL OIL CO	109822	3015 N 25TH ST, HARLINGEN	GASOLINE	08/29/1995	2	2A	E,Q	
			CANTRELL OIL CO	109502	1100 W COMBES, SAN BENITO	GASOLINE	05/04/1995	2	6	E,Q	
		*	CANTU RODRIGO	116928	1750 W HWY 100, PORT ISABEL	GASOLINE	05/31/2006	1B	1A	E,Q	
			CHAMBERS JERRY	097093	701 E RIO HONDO RD, HARLINGEN	GASOLINE	10/30/1990	2	6	E,Q	
			CHEVRON EMC	106222	1826 W TYLER, HARLINGEN	GASOLINE	02/25/1993	2	2A	E,Q	
			CITY OF BROWNSVILLE	106167	308 E ELIZABETH, BROWNSVILLE	GASOLINE, WASTE OIL	02/18/1993	2	2A	E,Q	
			COASTAL MART	094794	825 PARIDES LINE, BROWNSVILLE	GASOLINE	02/21/1990	2	2A	E,Q	
			COASTAL MART INC	115409	1250 FM 802, BROWNSVILLE	GASOLINE	08/01/2001	2	6	E,Q	
			COASTAL MART INC	115319	1001 S 77 SUNSHINE STRIP, HARLINGEN	GASOLINE	07/11/2001	2	2A	E,Q	
			COASTAL MART INC	109441	1725 S F ST, HARLINGEN	GASOLINE	05/02/1995	2	2A	E,Q	
			COASTAL MART INC	099642	1600 CENTRAL BLVD, BROWNSVILLE	GASOLINE	11/19/1990	2	4	E,Q	
			COASTAL MART INC	109434	705 S COMMERCE, HARLINGEN	GASOLINE	05/02/1995	2	6	E,Q	
			COASTAL MART INC	098471	1560 77 SUNSHINE STRIP, HARLINGEN	GASOLINE	04/04/1991	2	2A	E,Q	
			COASTAL MART INC	096900	1313 HAVERFORD BLVD, HARLINGEN	GASOLINE	10/04/1990	2	2A	E,Q	
			COASTAL MART INC	093922	1021 S COMMERCE, HARLINGEN	GASOLINE	10/10/1989	2	4	E,Q	
			COASTAL MART INC	101994	1624 MORGAN BLVD, HARLINGEN	GASOLINE	01/31/1992	2	2A	E,Q	
			COASTAL MART INC	103761	1674 N 77 SUNSHINE STRIP, HARLINGEN	GASOLINE	07/13/1992	2	2A	E,Q	
			COMBES AUTO TRUCK STOP INC	111477	HWY 77 HWY 77, COMBES	GASOLINE	07/31/1996	2	2A	E,Q	
			CONOCOPHILLIPS	107161	929 S COMMERCE, HARLINGEN	GASOLINE	08/24/1993	2	4	E,Q	
			DAWY JOSEPH	114865	2201 E HARRISON, HARLINGEN	GASOLINE	02/11/2000	1B	1A	E,Q	
			DE LEON CHEVRON & AUTO REPAIR	112245	901 S F ST, HARLINGEN	GASOLINE, WASTE OIL	03/04/1997	2	2A	E,Q	
			DIMAOND SHAMROCK REF & MKT	116352	1135 INTERNATIONAL BLVD, BROWNSVILLE	GASOLINE	09/01/2004	1B	1A	E,Q	
			DISCOUNT OILS LUBES & FUELS IN	096551	4311 FM 511, BROWNSVILLE	DIESEL	08/22/1990	2	6	E,Q	
			E Z SERVE PETROLEUM MARKETING	102395	FM 802 FM 802, BROWNSVILLE	GASOLINE	03/27/1992	2	6	E,Q	
			ESTATE OF C E DEYO	100510	701 E 77 SUNSHINE STRIP, SAN BENITO	GASOLINE	09/25/1991	2	2A	E,Q	
			EXXONMOBIL	100502	745 W ELIZABETH, BROWNSVILLE	GASOLINE	08/19/1991	2	4	E,Q	
			FFP OPERATING PARTNERS	111241	301 COLORADO ST, RIO HONDO	GASOLINE	06/19/1996	2	2A	E,Q	
			HAMILTON ELECTRIC	096598	FM 509 FM 509, SAN BENITO	GASOLINE	08/29/1990	2	2A	E,Q	
			HARLINGEN WATER WORKS	109150	110 W HARRISON, HARLINGEN	GASOLINE	11/20/1994	2	4	E,Q	
			HICKS OIL & BUTANE CO	099156	619 E HARRISON, HARLINGEN	GASOLINE	05/17/1991	2	2A	E,Q	
			HICKS OIL & BUTANE CO	113572	800 W ROBERTSON, SAN BENITO	GASOLINE	10/20/1998	2	2A	E,Q	
			HICKS OIL & BUTANE CO	099588	1601 N 77 SUNSHINE STRIP, HARLINGEN	GASOLINE	06/27/1991	2	4	E,Q	
			HICKS OIL & BUTANE CO	107318	HWY 281 HWY 281, SANTA MARIA	GASOLINE	10/04/1993	2	4	E,Q	
			J & E OIL CO	112634	501 E COLORADO RD, RIO HONDO	GASOLINE	09/12/1997	2	6	E,Q	
		*	J & R SUPER STATION INC	116904	5205 BOCA CHICA BLVD, BROWNSVILLE	GASOLINE	04/26/2006	1B	1A	E,Q	
			JOSHUA INVESTMENTS	093634	1520 W HARRISON, HARLINGEN	GASOLINE	09/22/1989	2	6	E,Q	
			JOSHUA INVESTMENTS	100537	635 INTERNATIONAL BLVD, BROWNSVILLE	GASOLINE	10/17/1991	2	2A	E,Q	
			JOSHUA INVESTMENTS	102282	605 CENTRAL BLVD, BROWNSVILLE	GASOLINE	02/11/1992	2	6	E,Q	
			LOPEZ MINI MART INC	116577	1705 N 77TH SUNSHINE STRIP, HARLINGEN	GASOLINE	05/19/2005	1B	1A	E,Q	
			MCALLEN PETROLEUM INC	094715	1202 W TYLER, HARLINGEN	GASOLINE	01/18/1990	2	4	E,Q	
			MION TERRAZZO TILE & MARBLE CO	106525	2045 N 77 SUNSHINE STRIP, HARLINGEN	GASOLINE	04/22/1993	2	2A	E,Q	

TABLE 1
GROUNDWATER CONTAMINATION CASE DESCRIPTION BY COUNTY
TEXAS COMMISSION ON ENVIRONMENTAL QUALITY

COUNTY / DIVISION	NEW CASES	FILE NAME	FILE NUMBER	LOCATION	CONTAMINATION DESCRIPTION	DATE	ENFORCEMENT STATUS		DATA QUALITY	SECTION 5.236
CAMERON										
RMD/PST										
		MOODY ROY	096922	HWY 281 HWY 281, LOS INDIOS	GASOLINE	10/11/1990	2	2A	E,Q	
		MORALES JESUS	113627	EXP 83 EXP 83, HARLINGEN	GASOLINE	11/23/1998	1B	1A	E,Q	
		OAKS SPECIAL CO	116675	1464 FM 802, BROWNSVILLE	GASOLINE	08/26/2005	1B	1A	E,Q	
		PUEBLO TIRE CO	110393	220 S COMMERCE, HARLINGEN	GASOLINE	03/19/1996	2	2A	E,Q	
		QUEEN ISABELLA DEVELOPMENT J V	103088	1 QUEENS POINT DR, PORT ISABEL	GASOLINE	05/18/1992	2	2A	E,Q	
		RECL LIMITED PARTNERSHIP	093868	5800 N FRONTAGE RD, BROWNSVILLE	GASOLINE	10/30/1989	2	6	E,Q	
		SMITTYS INC	115383	1423 E HARRISON, HARLINGEN	GASOLINE	01/31/2002	2	2A	E,Q	
		SORT RITE INTERNATIONAL	116403	825 W JEFFERSON AVE, HARLINGEN	GASOLINE	05/14/2001	1B	1A	E,Q	
	*	SPEEDY STOP FOOD STORES	117073	1524 ED CAREY DR, HARLINGEN	GASOLINE	06/02/2006	1B	1A	E,Q	
	*	SPEEDY STOP FOOD STORES	117074	1500 S PADRE ISLAND BLVD, SOUTH PADRE ISLAND	GASOLINE	06/02/2006	1B	1A	E,Q	
		SSP PARTNERS	103706	515 CENTRAL BLVD, BROWNSVILLE	GASOLINE	06/05/1992	2	4	E,Q	
		SSP PARTNERS	091176	1564 LOS EBANOS, BROWNSVILLE	GASOLINE	12/05/1986	2	6	E,Q	
		SSP PARTNERS	110015	620 W HARRISON, HARLINGEN	GASOLINE	11/01/1995	2	4	E,Q	
		SSP PARTNERS	107223	602 N 1ST ST, HARLINGEN	GASOLINE	09/14/1993	2	2A	E,Q	
		SSP PARTNERS	116007	2255 E LOOP, BROWNSVILLE	GASOLINE	01/29/2004	1B	1A	E,Q	
		SSP PARTNERS	110678	1250 N 77 SUNSHINE STRIP, HARLINGEN	GASOLINE	03/28/1996	2	4	E,Q	
		SSP PARTNERS	110605	898 N SAM HOUSTON BLVD, SAN BENITO	GASOLINE	01/29/1996	2	6	E,Q	
		SSP PARTNERS	110604	1544 PALM BLVD, BROWNSVILLE	GASOLINE	01/25/1996	2	4	E,Q	
		SSP PARTNERS	110601	930 SE MORGAN BLVD, HARLINGEN	GASOLINE	12/21/1995	2	6	E,Q	
		SSP PARTNERS	110597	1124 INTERNATIONAL BLVD, BROWNSVILLE	GASOLINE	12/21/1995	2	6	E,Q	
		SSP PARTNERS	110679	1025 TYLER, HARLINGEN	GASOLINE	03/18/1996	2	4	E,Q	
		STAR ENTERPRISE	104085	6200 HWY 48, BROWNSVILLE	GASOLINE	08/03/1992	1B	1A	E,Q	
		TREVINOS TIRE SHOP	109931	102 W TEMPLETON, COMBES	GASOLINE	10/06/1995	2	6	E,Q	
		VALLEY INTERNATIONAL AIRPORT	116378	2721 REBEL DR, HARLINGEN	GASOLINE	12/22/2004	2	2A	E,Q	
		VALLEY SHAMROCK INC	097565	201 S F ST, HARLINGEN	GASOLINE, DIESEL	12/19/1990	2	4	E,Q	
		VISTA INDUSTRIES INC	104008	2615 INTERNATIONAL BLVD, BROWNSVILLE	GASOLINE	07/30/1992	2	2A	E,Q	
RMD/SC										
		NIAGARA CHEMICAL	FILED BY SITE NAME	421 NORTH C STREET, HARLINGEN, TX	ARSENIC, A-BHC, B-BHC, DIELDRIN, CHROMIUM, LEAD, CADMIUM, ANTIMONY, 44DDT, 44DDE, 44DDD	10/14/1988	5B, 3B, 2B, 1B	5D&E	E,Q,V1,2,3	
RMD/VC										
		AMERADA HESS CORP., PORTISABEL REFINERY	0483	1.5 MILES SOUTH OF HWY 100 ON PORT ROAD, PORT ISABEL	VOCS, TPH, METALS	03/06/1997	0B	4	E	
		ANGLO IRON AND METAL COMPANY - BROWNSVILL E	0197	HIGHWA Y 48 AND TURNING BASIN ROAD, BROWNSVILLE	TPH, TOTAL METALS, PCB	03/07/1996	0B	0	E	
		ANGLO IRON AND METAL COMPANY - HARLINGEN	0318	2318 WEST STATE HIGHWAY 83, HARLINGEN	METALS	08/14/1996	0B	0	E	
		BROWNSVILLE NAVIGATION DISTRICT /SH4 8 ROW	0658	1000 FOUST ROAD, BROWNS VILLE	TPH	11/25/1997	0B	0	E	
		RECYCLING INDUSTRIES - BROWNSVILLE	0869	SH 48 @ BROWNS VILLE SHIP CHANNEL ROAD, BROWNSVILLE	METALS, TPH	11/13/1998	0B	0	E	
		RECYCLING INDUSTRIES - HARLINGEN	0867	2318 WEST STATE HIGHWA Y 83, HARLINGEN	METALS, PCB, TPH	11/13/1998	0B	0	E	
		RIO GRANDE INDUSTRIAL CENTER	1566	1900 BILLY MITCHELL BOULEVARD, SUITE C, BROWNSVILLE	CHLORINATED SOLVENTS	02/18/2003	0B	2A	E	
		VALLEY METALS RECYCLING COMPANY	1642	HIGHWA Y 106 1/2 MILE EAST OF FM 595, HARLINGEN	VOCS, METALS, TPH	10/01/2003	0B	2A	E	
		VALLEY METALS RECYCLING FACILITY	0390	HIGHWA Y 106 1/2 MILE EAST OF FM 595, HARLINGEN	VOCS, SVOCS, METALS	11/06/1996	0B	0	E	
		VALLEY SOLVENT COMPANY, INC.	0492	2 1/2 MILES WESTON HIGHWA Y 107, COMBES	SOLVENTS	03/24/1997	0B	2A	E	
CAMP										
RMD/PST										
		FERNDALE FISHING CLUB	104144	FM 1519 FM 1519, PITTSBURG	GASOLINE	08/06/1992	2	2A	E,Q	
		J & J OIL CO	091743	271 GREER BLVD, PITTSBURG	GASOLINE	03/03/1988	2	2A	E,Q	
		MARTIN JIMMY AND EFRUD SANDRA	114770	419 S GREER BLVD, PITTSBURG	GASOLINE, DIESEL, WASTE OIL	07/01/1998	2	2A	E,Q	
		PARKER W R	115625	COMPRESS COMPRESS ST, PITTSBURG	GASOLINE	01/28/2003	1B	1A	E,Q	

TABLE 1
GROUNDWATER CONTAMINATION CASE DESCRIPTION BY COUNTY
TEXAS COMMISSION ON ENVIRONMENTAL QUALITY

COUNTY	DIVISION	NEW CASES	FILE NAME	FILE NUMBER	LOCATION	CONTAMINATION DESCRIPTION	DATE	ENFORCEMENT STATUS		DATA QUALITY	SECTION 5.236
CARSON											
	RMD/CA										
			PANTEX PLANT (USDOE)	30459	PANTEX VILLAGE, 17 MILES NE OF AMARILLO ON HWY. 60	TRICLOROETHYLENE, 1-2 DICLOROETHANE, CHROMIUM		5A, 3D, 2B&D, 1B	2B	E,Q,V1,2,3	
			US DEPARTMENT OF ENERGY PANTEX PLANT	30459	AMARILLO 79120	ORGANICS, METALS, EXPLOSIVES	10/21/1992	3A	2.3.4	E,Q,V,1,2,3	
			US DEPARTMENT OF ENERGY PANTEX PLANT	30459	AMARILLO 79120	BENZENE, TCE, HIGH EXPLOSIVES, CHROMIUM	07/01/1991	5A	2.3.4	E,Q,V,1,2,3	
	RMD/PST										
			PANHANDLE BUTANE & OIL CO INC	096161	212 ELSIE ST, PANHANDLE	GASOLINE	02/21/1990	2	2A	E,Q	
CASS											
	RMD/CA										
			CASS COUNTY TREATING CO	32765	304 HALL ST LINDEN 75563	PENTACHLOROPHENOL	11/25/1986	3B	1A	EQV23	
	RMD/PST										
			BERRY K ZES GROCERY CO	114096	1410 S HWY 59, LINDEN	GASOLINE	12/21/1998	2	4	E,Q	
			BROOKS OPERATING CO	105613	HWY 49 HWY 49, GRAY	GASOLINE, DIESEL	12/14/1992	2	2A	E,Q	
			BROOKS OPERATING CO INC	110695	HWY 59 HWY 59, ATLANTA	GASOLINE	03/21/1996	2	2A	E,Q	
			CLEMENTS JAY	116056	204 E MAIN, ATLANTA	GASOLINE	10/09/2003	1B	1A	E,Q	
			CLEMENTS OIL CO	109878	108 W MAIN, ATLANTA	GASOLINE	08/31/1995	2	2A	E,Q	
			DUNCAN THOMPSON PETROLEUM	093152	HWY 77 HWY 77, ATLANTA	GASOLINE	06/08/1989	5B	2A	E,Q	
			DUNCAN THOMPSON PETROLEUM	093999	HWY 77 HWY 77, THREE STATES	GASOLINE	10/30/1989	2	4	E,Q	
			GRIFFIN JERRY	106090	704 W MAIN, ATLANTA	GASOLINE	02/10/1993	2	6	E,Q	
			JEWELL MASON	096372	200 N MAIN, LINDEN	GASOLINE	08/07/1990	2	2A	E,Q	
			LINDEN FUEL CENTER	116348	804 HWY 59, LINDEN	GASOLINE	10/07/2003	1B	1A	E,Q	
			MASON OIL CO	115147	208 W MAIN, ATLANTA	GASOLINE	04/06/2001	2	2A	E,Q	
			MCWILLIAMS OIL CO INC	115460	110 1/2 S LOOP HWY 59, ATLANTA	GASOLINE	04/25/2002	1B	1A	E,Q	
		*	TXDOT	116965	FM 249 FM 249, ATLANTA	GASOLINE	03/22/2006	1B	1A	E,Q	
			TXDOT	102816	FM 249 FM 249, ATLANTA	GASOLINE, WASTE OIL	12/27/1991	2	2A	E,Q	
	RMD/SC										
			CASS COUNTY TREATMENT CO	FILED BY SITE NAME	304 HALL ST IN LINDEN,TEXAS	PCP, NAPHTHALENE, CADMIUM, CHROMIUM, LEAD, MERCURY	05/18/1988	5B, 4N, 3N, 2C, 1A	1B	E,Q,V, 2, 3	
CASTRO											
	RMD/PST										
			CASTRO OIL & GAS INC	099894	118 W BEDFORD, DIMMITT	GASOLINE	08/06/1991	5B	4	E,Q	
	WQD/WQAS										
			CARGILL INC	WQ01410	3/10 OF A MILE NORTH AND 4/10 OF A MILE EAST OF THE INTERSECTION OF U.S. HIGHWAY 385 AND STATE HIGHWAY 86, EAST OF THE CITY OF DIMMITT, CASTRO COUNTY,	NITRATE	08/16/2005	3A	2	E,Q,V2	
			CITY OF DIMMITT	WQ10080-001	4/10 OF A MILE NORTH AND ONE MILE EAST OF THE INTERSECTION OF U.S. HIGHWAY 385 AND STATE HIGHWAY 86, EAST OF THE CITY OF DIMMITT, CASTRO COUNTY, TEXAS	NITRATE	10/25/2005	2C	2	E,Q	
CHAMBERS											
	RMD/CA										
			BROWN & ROOT INC	37461	FM 563 ANAHUAC 77514	METALS	08/28/1990	0	1A	Q	
	RMD/PST										
			CHOICE PETROLEUM INC	116695	IH 10 IH 10, HANKAMER	GASOLINE	07/26/2005	1B	1A	E,Q	
			EXXONMOBIL	116191	10404 IH 10, BAYTOWN	GASOLINE	06/22/2004	1B	1A	E,Q	
			TARIQ SHAZAD INC	091160	IH 10 IH 10, WINNIE	GASOLINE	08/25/1986	2	2A	E,Q	
	RMD/VC										
			PLACID REFINING	0811	12927 FM 146 NORTH, MONT BELVIEU	HYDROC ARBONS	07/27/1998	0B	0	E	
CHEROKEE											
	RMD/CA										
		*	TEXAN COLOR	20588	JACKSONVILLE	TCE	01/01/1998		4	E	
			WELLS FARGO BANK PROPERTY	T1573	400 E COMMERCE ST JACKSONVILLE 75766	VOC, BTEX	01/17/2001	0A	2	EQV2	
	RMD/PST										
			D U S ENTERPRISES INC	113973	202 N JACKSON, JACKSONVILLE	GASOLINE	12/15/1998	2	4	E,Q	
			DANDY DOUBLE INC	112904	HWY 69 HWY 69, WELLS	GASOLINE, DIESEL	12/19/1997	2	2A	E,Q	
			FRIENDLY FOOD CORP	116199	711 N DICKINSON, RUSK	GASOLINE	04/29/2004	1B	1A	E,Q	
			GHENE MOHAMMAD A	113220	HWY 79 HWY 79, NEW SUMMERFIELD	GASOLINE	07/14/1998	2	2A	E,Q	

TABLE 1
GROUNDWATER CONTAMINATION CASE DESCRIPTION BY COUNTY
TEXAS COMMISSION ON ENVIRONMENTAL QUALITY

COUNTY	DIVISION	NEW CASES	FILE NAME	FILE NUMBER	LOCATION	CONTAMINATION DESCRIPTION	DATE	ENFORCEMENT STATUS		DATA QUALITY	SECTION 5.236
CHEROKEE											
	RMD/PST										
			GLASS OIL CO	092225	401 S BOLTON ST, JACKSONVILLE	GASOLINE	09/01/1988	2	2A	E,Q	
			GLASS OIL CO	100892	1108 S JACKSONVILLE HWY, JACKSONVILLE	GASOLINE	11/09/1991	2	6	E,Q	
			GLASS OIL CO INC	113224	FM 224 FM 224, ALTO	GASOLINE	06/05/1998	1B	1A	E,Q	
			H T TREADWELL OIL CO	108701	400 W LARISSA ST, JACKSONVILLE	GASOLINE	10/05/1994	5B	2A	E,Q	
			KIRKLAND OIL CO	092282	120 W LARISSA, JACKSONVILLE	GASOLINE	11/03/1988	2	2A	E,Q	
			MARTIN MAUREEN	100893	HWY 856 HWY 856, NEW SUMMERFIELD	GASOLINE	11/13/1991	2	2A	E,Q	
			PETRI JOHNNY	104934	E HWY 79, JACKSONVILLE	GASOLINE	10/08/1992	5B	2A	E,Q	
			POLK OIL CO INC	100528	S HWY 69, ALTO	GASOLINE, DIESEL	10/14/1991	2	2A	E,Q	
	RMD/VC										
			SNOKE SPECIAL PRODUCTS	0853	HIGHWA Y 69 NORTH, JACKSON VILLE	CHLORINATED SOLVENTS	10/27/1998	0B	4	E	
			TEKNOR COLOR COMPANY	1316	4545 NORTH JACKSON STREET, JACKSONVILLE	METALS, TPH	02/20/2001	0B	2A	E	
CHILDRESS											
	RMD/CA										
			TEXAS DEPT OF TRANSPORTATION (CHILDRESS MAINTENANC	F0482	1711 AVENUE B SW CHILDRESS 79201	CHLOROFORM	10/09/1999	0A	2	EQ	
	RMD/PST										
			ANADARKO DEVELOPMENT CO	110920	400 AVE F, CHILDRESS	GASOLINE	04/12/1996	2	4	E,Q	
			BRIDGES JIMMY	113452	110 NW AVE F, CHILDRESS	GASOLINE, DIESEL	09/15/1998	2	2A	E,Q	
			FRED GARRISON OIL CO	108723	W HWY 287, CHILDRESS	GASOLINE	10/13/1994	2	4	E,Q	
			GEO BIT EXPLORATION INC	111752	900 NW AVE F, CHILDRESS	GASOLINE	10/09/1996	2	4	E,Q	
		*	GEO BIT EXPLORATION INC	117016	1007 AVE F NW, CHILDRESS	GASOLINE	08/21/2006	1B	1A	E,Q	
			HAVINS DISTRIBUTORS INC	113721	240 NE AVE A, CHILDRESS	GASOLINE, DIESEL	11/20/1998	2	4	E,Q	
			JOE TARRANT OIL CO	097222	701 NE AVE F, CHILDRESS	GASOLINE, DIESEL	05/12/1990	5B	4	E,Q	
			RDJ INVESTMENTS	111306	608 AVE F, CHILDRESS	GASOLINE	07/09/1996	2	2A	E,Q	
			TXDOT	095703	1710 AVE B, CHILDRESS	GASOLINE	06/05/1990	2	2A	E,Q	
	RMD/VC										
			BURLINGTON NORTHERN RAILROAD - CHILDRESS	0417	100 12TH STREET, NW, CHILDRESS	CHLORINATED SOLVENTS	12/13/1996	0B	5	E	
CLAY											
	RMD/PST										
			AIRINGTON OIL CO INC	112943	621 HWY 287, BELLEVUE	GASOLINE	02/02/1998	2	2A	E,Q	
			FFP OPERATING PARTNERS	096382	N HWY 287, BELLEVUE	GASOLINE, DIESEL	08/01/1990	2	2A	E,Q	
			FOUR STARS AUTO RANCH	116568	308 S HWY 148, HENRIETTA	GASOLINE	03/16/2005	1B	1A	E,Q	
			FRED GARRISON OIL CO	112932	301 E OMEGA, HENRIETTA	GASOLINE	01/27/1998	2	2A	E,Q	
			GEORGE WALKER OIL CO	113486	HWY 287, BELLEVUE	GASOLINE	09/28/1998	2	2A	E,Q	
			LAUGHON W E	092996	108 OMEGA, HENRIETTA	GASOLINE	04/20/1989	2	2A	E,Q	
			MASA D PRODUCTS	113102	HWY 87, BELLEVUE	GASOLINE	04/09/1998	2	4	E,Q	
			REED OIL COMPANY	113893	HWY 79, BYERS	GASOLINE	12/14/1998	2	2A	E,Q	
			SCHILLING OIL CO	113127	316 E OMEGA, HENRIETTA	GASOLINE	04/20/1998	2	2A	E,Q	*
			TEXAS PARKS & WILDLIFE DEPT	101213	FM RD 1954, WICHITA FALLS	GASOLINE	12/17/1991	2	2A	E,Q	
			TPI PETROLEUM INC	115618	E HWY 287, JOLLY	GASOLINE, DIESEL	07/25/2002	2	2A	E,Q	
	RMD/VC										
			POPCON WICHITA FALLS PIPELINE	1194	NW INTERSECTION TROUT AND KINCALL ROADS, WICHITA FALLS	TPH, BTEX	05/30/2000	0B	5	E	
COCHRAN											
	ENF										
			CITY OF MORTON	WQ0010226001	1 MI NE OF INTERSECTION OF SH 114 AND FM 1780	NITRATES (NO3)	04/30/2003	3B	2B	E,Q	
	RMD/PST										
			TRAGER ROY	109426	102 N MAIN, MORTON	GASOLINE	01/31/1995	5B	4	E,Q	
	WQD/WQAS										
			CITY OF MORTON	WQ10226-001	1 MILE NORTHEAST OF STATE HIGHWAY 214 AND FARM-TO-MARKET ROAD 1780, NORTHEAST OF THE CITY OF MORTON IN COCHRAN COUNTY, TEXAS	NITRATE	10/13/2005	3B	2	E,Q	
COKE											
	RMD/PST										
			BUTLER ELROY	103990	HWY 377, BRONTE	GASOLINE	07/24/1992	5B	2A	E,Q	
		*	C & W ENTERPRISES INC	117009	819 COMMERCE ST, ROBERT LEE	GASOLINE	06/30/2006	1B	1A	E,Q	

TABLE 1
GROUNDWATER CONTAMINATION CASE DESCRIPTION BY COUNTY
TEXAS COMMISSION ON ENVIRONMENTAL QUALITY

COUNTY / DIVISION	NEW CASES	FILE NAME	FILE NUMBER	LOCATION	CONTAMINATION DESCRIPTION	DATE	ENFORCEMENT STATUS		DATA QUALITY	SECTION 5.236
COKE										
RMD/PST										
		MCGINNIS OIL CO	114015	NE RAILROAD AVE, BRONTE	GASOLINE, DIESEL	12/18/1998	2	2A	E,Q	
		R A BAGWELL OIL CO	111371	HWY 277, BRONTE	GASOLINE, DIESEL	07/08/1996	2	2A	E,Q	
		R A BAGWELL OIL CO	111373	435 HIGHLAND PARK, ROBERT LEE	GASOLINE, DIESEL	07/08/1996	2	2A	E,Q	
COLEMAN										
RMD/PST										
		BERRY MARKETING	103805	1401 NECHES, COLEMAN	GASOLINE	06/19/1992	2	6	E,Q	
		SKINNYS INC	111032	716 N NECHES, COLEMAN	GASOLINE	05/20/1996	2	6	E,Q	
COLLIN										
RMD/CA										
		BICC GENERAL CABLE	30403	910 10TH ST PLANO	CHLORINATED SOLVENTS	12/06/2005	0	2	E	
RMD/DCRP										
	*	VILLAGE CREEK SHOPPING CENTER FORMER PLANO CLEANER	DC0059	6150 INDEPENDENCE PARKWAY, PLANO	CHLORINATED SOLVENTS	07/10/2006	2B, 5B	2A	E	
RMD/PST										
	*	7 ELEVEN INC	116842	3100 ELDORADO PKWY, MC KINNEY	GASOLINE	02/21/2006	1B	1A	E,Q	
		7 ELEVEN INC	116336	18101 COIT RD, DALLAS	GASOLINE	08/11/2004	2	6	E,Q	
		7 ELEVEN INC SHAW ENV	116168	2500 E PLANO PKWY, PLANO	GASOLINE	03/24/2004	2	6	E,Q	
		7 ELEVEN INC SHAW ENV	116704	996 W PARKER RD, PLANO	GASOLINE	04/29/2005	1B	1A	E,Q	
		7 ELEVEN INC SHAW ENV	116320	100 W SPRING CREEK PKWY, PLANO	GASOLINE	07/16/2004	2	6	E,Q	
		7 ELEVEN INC SHAW ENV	116362	1602 N PLANO RD, PLANO	GASOLINE	09/24/2004	1B	1A	E,Q	
		7 ELEVEN INC SHAW ENV	116693	3601 E 14TH ST, PLANO	GASOLINE	05/03/2005	2	6	E,Q	
		BAEZ DOMINGO	116731	216 W FM 6, NEVADA	GASOLINE	12/01/2005	1B	1A	E,Q	
		CHEVRON EMC	116588	6100 ALMA DR, PLANO	GASOLINE	06/17/2005	1B	1A	E,Q	
		CHEVRON PRODUCTS CO	103455	6100 INDEPENDENCE PKWY, PLANO	GASOLINE	06/15/1992	2	4	E,Q	
		CHEVRON PRODUCTS CO	116155	102 S CENTRAL EXPY, ALLEN	GASOLINE	11/12/2003	2	6	E,Q	
		CITY OF FRISCO	116490	6890 MAIN ST, FRISCO	GASOLINE	03/17/2005	1B	1A	E,Q	
		CITY OF FRISCO	116504	6780 N MAIN ST, FRISCO	GASOLINE	04/15/2005	1B	1A	E,Q	
	*	CITY OF PLANO	116840	1501 DUBLIN RD, PLANO	GASOLINE	01/11/2006	1B	1A	E,Q	
		CITY OF PLANO	116411	503 N CENTRAL EXPY, PLANO	GASOLINE	10/01/2004	1B	1A	E,Q	
		CONOCO PHILLIPS	116102	2400 VIRGINIA PKWY, MCKINNEY	GASOLINE	04/14/2004	2	6	E,Q	
		DALWORTH OIL CO	115545	1602 S TENNESSEE, MCKINNEY	GASOLINE, DIESEL, WASTE OIL	08/16/2002	2	2A	E,Q	
		DOUGLASS DISTRIBUTING CO	113647	201 HWY 78, WYLIE	GASOLINE	11/12/1998	2	2A	E,Q	
		EXXONMOBIL	116380	4000 LEGACY DR, PLANO	GASOLINE	11/12/2004	2	6	E,Q	
		FFP OPERATING PARTNERS	109626	175 SOUTHVIEW DR, LUCAS	GASOLINE	06/22/1995	2	6	E,Q	
		INARA MANAGEMENT LLC	116697	500 N HWY 289, PROSPER	GASOLINE	10/25/2005	2	6	E,Q	
		MASO INC	116422	2913 LEGACY DR, PLANO	GASOLINE	11/04/2004	2	6	E,Q	
		MCCULLOUGH LOIS	091130	108 E HWY 380, FARMERSVILLE	GASOLINE	10/20/1986	1B	1A	E,Q	
		METRO PETRO RENTALS INC	115450	2312 HWY 121, MELISSA	GASOLINE	09/04/2001	2	2A	E,Q	
		MOTIVA ENTERPRISES LLC	116004	1432 INDEPENDENCE PKWY, PLANO	GASOLINE	09/25/2003	1B	1A	E,Q	
		NORTHEAST TEXAS READY MIX INC	093497	FM 1378 FM 1378, WYLIE	DIESEL	08/18/1989	2	2A	E,Q	
		ONE STOP FOOD STORES	106698	6100 W PARK, PLANO	GASOLINE	04/21/1993	2	2A	E,Q	
		PAPOU CO LTD	116360	102 E FM 544, MURPHY	GASOLINE	07/06/2004	2	6	E,Q	
		RNRS CORP	116581	500 E SPRING CREEK PKWY, PLANO	GASOLINE	06/15/2005	1B	1A	E,Q	
	*	ROBERT JOHNSON	116921	1201 HWY 121, ALLEN	GASOLINE	05/24/2006	1B	1A	E,Q	
		SHELL OIL PRODUCTS US	116546	5940 W PLANO PKWY, PLANO	GASOLINE	04/28/2005	2	6	E,Q	
		THRIFTY FOODS INC	098888	105 BUS HWY 78, BLUE RIDGE	GASOLINE	05/03/1991	2	6	E,Q	
		TRIPLE A OIL CO INC	116604	1313 N CHURCH ST, MCKINNEY	GASOLINE	04/28/2005	2	2A	E,Q	
		USR CO MARTIN EAGLE OIL	112749	727 N MCDONALD, MCKINNEY	GASOLINE	10/30/1997	2	2A	E,Q	
	*	VALERO	117031	19019 MIDWAY RD, DALLAS	GASOLINE	06/28/2006	1B	1A	E,Q	
		WILLIAMS REG	116444	1310 TENNESSEE, MCKINNEY	GASOLINE	11/24/2004	1B	1A	E,Q	
RMD/VC										
		BP CLEANERS	1169	3611 EAST 14TH STREET, SUITE 160 - 170, PLANO	BTEX, TPH	04/27/2000	0B	5	E	
	*	CHEVRON FACILITY NO. 60200455	1981	1925 NORTH DALLAS PARKWAY, PLANO	VOCS, TPH	09/28/2006	0B	1B	E	
		COIT CROSSING SHOPPING CENTER	1749	3825 WEST SPRING CREEK PARKWAY, PLANO	VOCS, CHLORINATED SOLVENTS	10/20/2004	0B	5	E	
		COTTON WOOD CREEK VILLAGE	0748	101-121 NORTH GREENVILLE AVENUE, ALLEN	VOCS	04/07/1998	0B	4	E	
		FUTURE ADDISON TRANSIT CENTER	0470	4801-4807 ARAPAH O ROAD, ADDISON	SOLVENT S, METALS	02/19/1997	0B	4	E	

TABLE 1
GROUNDWATER CONTAMINATION CASE DESCRIPTION BY COUNTY
TEXAS COMMISSION ON ENVIRONMENTAL QUALITY

COUNTY	DIVISION	NEW CASES	FILE NAME	FILE NUMBER	LOCATION	CONTAMINATION DESCRIPTION	DATE	ENFORCEMENT STATUS		DATA QUALITY	SECTION 5.236
COLLIN											
	RMD/VC										
			HUTSON INDUSTRI ES, INC.	0944	100 HUTSON DRIVE, FRISCO	SOLVENTS	03/11/1999	0B	2A	E	
			TENTH STREET INDUSTR ES	1601	901 10TH STREET, PLANO	VOCS, METALS, CHLORINATED SOLVENTS, TPH	06/13/2003	0B	2A	E	
			TOM THUMB SHOPPING CENTER	0255	2200 14TH STREET @ JUPITER ROAD, PLANO	SOLVENT S, VOCS	05/16/1996	0B	6	E	
			WATTLEY PARK PROPERTY	1258	1/4 MILE SOUTH OF US 380, MCKINLEY	LEAD	09/14/2000	0B	5	E	
			WYLIE SERVICE CENTER	1127	800 WEST KIRBY, WYLIE	TPH, CHLORINATED SOLVENTS	02/07/2000	0B	6	E	
	RMD/VCIO										
			FIRST BANK AND TRUST	522	321 NORTH CENTRAL EXPRESSWAY	VOCS	11/29/2005		0	E	
		*	GENERAL CABLE INDUSTRIES	565	900 AVENUE F, PLANO	CHLORINATED SOLVENTS	07/27/2006		6	E	
		*	LAFON'S AUTO GLASS	548	1203 NORTH KENTUCKY STREET, MCKINNEY	CHLORINATED SOLVENTS	04/05/2006		1B	E	
	WPD/MSW										
			NORTH TEXAS MUNICIPAL WATER DISTRICT LANDFILL	MSW00044A	1 MILE S OF FM 544 BETWEEN HOOPER ROAD AND MAXWELL CREEK ROAD/ DEWITT ROAD	MW-4: ARSENIC; MW-4, 11, 12, 13: VOCS (ACETONE, BENZENE, 1,1-DCA, CIS-1,2-DCE, ETHYLBENZENE, VINYL CHLORIDE)	12/31/2004	2B	4,5	E,Q,V2	
COLLINGSWORTH											
	RMD/CA										
			TXDOT, MAIN- WELLINGTON	F0430	WELLINGTON	TPH	12/05/2002	3B	3A	EQV2	
	RMD/PST										
			CITY OF WELLINGTON	113995	FIRST FIRST, WELLINGTON	GASOLINE	12/17/1998	2	2A	E,Q	
			HOLTON OIL CO	103223	1101 8TH ST, WELLINGTON	GASOLINE	05/26/1992	2	4	E,Q	
			NASH OIL CO	114765	1304 HOUSTON ST, WELLINGTON	GASOLINE, WASTE OIL	06/09/1998	2	6	E,Q	
			OWENS TRUST	112917	1500 HOUSTON, WELLINGTON	GASOLINE	01/21/1998	2	4	E,Q	
			TXDOT	095692	FM 338 FM 338, WELLINGTON	GASOLINE, WASTE OIL	06/05/1990	2	2A	E,Q	
COLORADO											
	RMD/PST										
			AUGIES	112951	E HWY 90, ALLEYTON	GASOLINE, DIESEL	01/15/1998	2	2A	E,Q	
			CRACKER BARREL PARTNERSHIP LTD	113354	601 E MAIN, EAGLE LAKE	DIESEL	07/17/1998	2	2A	E,Q	
			DRAPER & DRAPER LTD FAM PARTNE	097597	2417 S HWY 71, COLUMBUS	GASOLINE	12/17/1990	2	2A	E,Q	
			EZ MART STORES INC	116166	HWY 71 HWY 71, COLUMBUS	GASOLINE	05/25/2004	1B	1A	E,Q	
			FLINTEX MARKETING INC	116108	1003 WALNUT ST, COLUMBUS	GASOLINE	02/18/2004	1B	1A	E,Q	
			HARRIS W B	116410	1228 ZIMMERSCHELDTR, COLUMBUS	GASOLINE	11/18/2004	1B	1A	E,Q	
			SEIFERT & SONS OIL CO	102892	E HWY 90, WEIMAR	GASOLINE	04/27/1992	2	4	E,Q	
			SIMMONS LUMBER	114926	538 WALNUT, COLUMBUS	GASOLINE	03/15/2000	2	2A	E,Q	
	RMD/VC										
			LCRA LAKE PUMP PLANT	1860	209 SOUTH MCCARTY AVENUE	VOCS, SVOCS, CHLORINATED SOLVENTS, TPH	08/31/2005	0B	2A	E	
	WPD/MSW										
			ALTAIR DISPOSAL SERVICES LLC LANDFILL	MSW00203	2 MILES N OF ALTAIR ON W SIDE OF STATE HIGHWAY 71	MW-6, 19, 21: VOCS (BENZENE)	12/31/2005	2A	2B	E,Q,V2	
COMAL											
	RMD/PST										
		*	CINCO J INC	116873	151 IH 35 E, NEW BRAUNFELS	GASOLINE	03/29/2006	1B	1A	E,Q	
			SINGH PARMINDER	116334	1836 SPUR 3, NEW BRAUNFELS	GASOLINE	12/27/2004	1B	1A	E,Q	
			STRASBURGER ENTERPRISES INC	108042	1200 E HWY 35 N, NEW BRAUNFELS	GASOLINE	03/21/1994	2	6	E,Q	
	RMD/VC										
		*	FLEXTRONICS ENCLOSURES	1994	1431 FM 1101, NEW BRAUNFELS	VOCS, SVOCS, METALS, CHLORINATED SOLVENTS, TP	11/09/2006	0B	1B	E	
	WSD/WRP&A										
			USGS FREON PLUME STUDY		5 WELLS (68-22-801, 68-22-805, 68-23-304, 68-30-215, & 68-30-312) AND 2 SPRINGS (68-15-901 & 68-23-304) IN COMAL COUNTY	CCL3F (FREON)	06/03/1976	1	6C	Q,V2,3	
COMANCHE											
	RMD/PST										
			BOEN ALLENE ESTATE OF	112835	101 S TEXAS, DE LEON	GASOLINE	12/11/1997	2	2A	E,Q	
			COMANCHE COUNTY COOP	095010	201 W WRIGHT, COMANCHE	GASOLINE	02/22/1990	2	2A	E,Q	
			LIGHTFOOT OIL CO	111806	HWY 6 HWY 6, RUCKER	GASOLINE	11/13/1996	2	2A	E,Q	
			PIONEER OIL CO	115888	801 W CENTRAL AVE, COMANCHE	GASOLINE	08/26/2003	2	4	E,Q	

TABLE 1
GROUNDWATER CONTAMINATION CASE DESCRIPTION BY COUNTY
TEXAS COMMISSION ON ENVIRONMENTAL QUALITY

COUNTY	DIVISION	NEW CASES	FILE NAME	FILE NUMBER	LOCATION	CONTAMINATION DESCRIPTION	DATE	ENFORCEMENT STATUS		DATA QUALITY	SECTION 5.236
COMANCHE											
	RMD/PST										
			TAYLOR TOM	112602	701 W CENTRAL, COMANCHE	GASOLINE	08/27/1997	5B	2A	E,Q	
	WSD/WRP&A										
			TDA PESTICIDE SURVEY	4105505	WELL NO. 41-05-505 (SAMPLE 1171-91-003) "COMANCHE 31"	METOLACHLOR	09/04/1990	2D	6C	V2,3	
			TDA PESTICIDE SURVEY	4105508	WELL NO. 41-05-508 (SAMPLE REP 2) "COMANCHE 9"	2,4,5-T	06/01/1987	2D	6C	E,Q,V2	
CONCHO											
	RMD/PST										
			CASTANUELA J J	113573	S HWY 83, EDEN	WASTE OIL	09/24/1998	5B	2A	E,Q	
			IRBY OIL CO	110863	106 E BROADWAY, EDEN	GASOLINE	04/23/1996	5B	2A	E,Q	
			REGAL OIL CO	113462	202 BROADWAY, EDEN	GASOLINE	09/22/1998	2	4	E,Q	
			ROBY PAUL	114684	277 N ROBERTS ST, PAINT ROCK	GASOLINE	07/14/1999	2	2A	E,Q	
			TACS INC	115719	502 W BROADWAY, EDEN	GASOLINE	05/02/2003	1B	1A	E,Q	
	RMD/VCIO										
			DETENTION CENTER AUXILIARY PARKING LOT	459	601 EAST HIGHWAY 87, EDEN	VOCS, TPH	12/01/2004		6	E	
COOKE											
	RMD/PST										
			COASTAL MART INC	112806	406 N GRAND, GAINESVILLE	GASOLINE	09/11/1997	2	6	E,Q	
			GAINESVILLE FUEL INC	112697	1401 E HWY 82, GAINESVILLE	GASOLINE, DIESEL	09/05/1997	2	2A	E,Q	
			INARA MANAGEMENT LLC	116698	519 W CALIFORNIA, GAINESVILLE	GASOLINE	10/25/2005	1B	1A	E,Q	
		*	LANDMARK BANK	116844	1118 E CALIFORNIA, GAINESVILLE	GASOLINE	02/21/2006	2	2A	E,Q	
		*	LIEDTKE MOTOR CO	117004	103 N WEAVER, GAINESVILLE	GASOLINE	07/11/2006	1B	1A	E,Q	
			S & J OIL COMPANY INC	116746	602 N IH 35, GAINESVILLE	GASOLINE	09/06/2005	2	6	E,Q	
			THE BURLINGTON NORTHERN SF RR	115478	CUMMINGS CUMMINGS ST, GAINESVILLE	GASOLINE, DIESEL	10/18/2001	2	2A	E,Q	
	RMD/VC										
			SOUTHLAND PAINT COMPANY	0904	1101 SOUTHLAND DRIVE, GAINESVILLE	VOCS	12/29/1998	0B	3	E	
	WPD/MSW										
			CITY OF GAINESVILLE LANDFILL	MSW00302	N OF FM 902 2.5 MILE E OF FM 902 AND FM 373 INTERSECTION IN COOKE COUNTY		12/31/2005		6C	E,Q,V2	
CORYELL											
	RMD/CA										
			MCGREGOR NAVAL WEAPONS INDUSTRIAL RESERVE	30056	22145 ARNOLD CIR WACO 20670	ORGANICS, INORGANICS	03/01/1993	3A	5	E,Q,V2	
	RMD/PST										
			7 ELEVEN INC	116469	501 N 1ST ST, COPPERAS COVE	GASOLINE	02/22/2005	2	6	E,Q	
			BALLOW MARKETING INC	115957	1201 MAIN ST, GATESVILLE	GASOLINE	04/30/2004	2	2A	E,Q	
			BURGESS MARKETING INC	116718	104 E HWY 98, COPPERAS COVE	GASOLINE	10/27/2005	2	6	E,Q	
	WPD/MSW										
			FORT HOOD LANDFILL	MSW01866	WEST ON HWY 190, WEST FORT HOOD EXIT, RIGHT ON CLARK RD. LANDFILL IS LOCATED AT DEAD END OF CLARK RD		12/31/2005		6C	E,Q,V2	
COTTLE											
	RMD/PST										
			ADAMS H L	113385	820 EASLEY ST, PADUCAH	GASOLINE	08/05/1998	2	2A	E,Q	
			ADAMS H L	113386	922 EASLEY ST, PADUCAH	GASOLINE	08/05/1998	2	2A	E,Q	
			TXDOT	115864	HWY 83 HWY 83, PADUCAH	GASOLINE	07/07/2003	2	6	E,Q	
CRANE											
	RMD/PST										
			F C BOLEN OIL CO INC	096556	601 GASTON, CRANE	GASOLINE, DIESEL	08/15/1990	2	6	E,Q	
CROSBY											
	RMD/PST										
			ABELL PREWITT IMPLEMENT	102660	104 W MAIN, CROSBYTON	GASOLINE, DIESEL	04/02/1992	2	6	E,Q	
			ALLSUP PETROLEUM INC	116134	502 W MAIN, CROSBYTON	GASOLINE	09/22/2003	1B	1A	E,Q	
			DEWBRE JIM	101301	505 W MAIN ST, CROSBYTON	GASOLINE	12/13/1991	5B	2A	E,Q	
			MARTIN OIL CO	095332	WHITE RIVER LAKE WHITE RIVER LAKE, SPUR	GASOLINE	03/20/1990	1B	1A	E,Q	
			REEVES HARRY TILLMAN ESTATE	100382	311 W MAIN, CROSBYTON	GASOLINE	09/24/1991	2	6	E,Q	
			TXDOT	091589	100 MAINTENANCE CTR, RALLS	GASOLINE	01/05/1988	2	4	E,Q	
	RMD/VCIO										
		*	DAIRY QUEEN CROSBYTON	569	303 WEST MAIN STREET, CROSBYTON	VOCS, TPH	08/16/2006		1B	E	

TABLE 1
GROUNDWATER CONTAMINATION CASE DESCRIPTION BY COUNTY
TEXAS COMMISSION ON ENVIRONMENTAL QUALITY

COUNTY / DIVISION	NEW CASES	FILE NAME	FILE NUMBER	LOCATION	CONTAMINATION DESCRIPTION	DATE	ENFORCEMENT STATUS	DATA QUALITY	SECTION 5.236
CROSBY									
WSD/WRP&A									
		COOP TNRCC/TWDB	2313606	WELL NO. 23-13-606 (SAMPLE NO. 2313606) (2313606)[[CONE W.S.C.]	ATRAZINE	07/25/2001	1B	6C	E,Q,V2
DALLAM									
RMD/PST									
		DALHART CONSUMERS FUEL ASSOC	112159	N HWY 87, DALHART	GASOLINE	03/12/1997	2	2A	E,Q
		DB & E	107386	905 N HWY 87, DALHART	GASOLINE, DIESEL	10/13/1993	2	6	E,Q
		SAM & GERRIE PUTTS ESTATE	115152	N HWY 87, DALHART	GASOLINE	05/03/2001	1B	1A	E,Q
		STATE LEAD PERFORMING	111835	TRINIDAD TRINIDAD, DALHART	GASOLINE	11/06/1996	5B	2A	E,Q
DALLAS									
RMD/CA									
		ALLIED RADIATOR SERVICE	39166	2006 N BECKLEY DALLAS 75208	BTEX, TPH	01/28/1999	3B	4	E,Q,V2
		ARAMARK UNIFORM SERVICE	55207	1701 CHESTNUT ST DALLAS 75226	TCE, MTBE	04/11/1988	2B	6	EQV2
		ASHLAND CHEMICAL CO	32371	3301 WOOD DR GARLAND 75041	METHANOL, XYLENE, ETHYLBENZENE, TOLUENE, TETRACHLOROETHENE	05/01/1992	3C	2A	E,Q,
		AVIALL SERVICES, INC.	30430	6114 FOREST PARK, DALLAS	VOCS,SVOCS	01/10/1992	2C	5	E,Q,V1,2
		AVILES BODY SHOP CONOVER SITE	80084	129 SE 17TH ST GRAND PRAIRIE			2B	2B	
		BAYLOR HEALTH CARE SYSTEMS INC	T1265	3434 LIVE OAK AVE DALLAS 75204	CHLORINATED HYDROCARBONS	01/26/1999	2B	3	E 2
		BROCKWAY STANDARD	30648	FARMERS BRANCH	LEAD, CHLORINATED SOLVENTS	06/06/2002	OA	2	E
	*	BUCKLEY OIL	33423	1809 ROCK ISLAND	VOC	11/07/2005	3B	2	E
		BUILDERS TRANSPORT	73252	3413 ROY ORR BLVD GRAND PRAIRIE	VOCS		1A	1A	
		CITY OF FORT WORTH CENTERPROT 47 ACRE TRACT GRAND	T1889	3400 ROY ORR BLVD	CHLORINATED SOLVENTS	03/17/2004	0B	6	E,Q
		DALLAS AREA RAPID TRANSIT	84526	3021 OAK LAWN AVE DALLAS 75226	TCE AND DAUGHTER COMPOUNDS	03/12/1992	2A	1B,2B	E
		DALLAS AREA RAPID TRANSIT	T1582	1120 E CLARENDON DR DALLAS	LNAPL, VOCS, TPH, METALS	08/23/1999	1B	2A	E,Q
		DALLAS NAVAL AIR STATION	65033	JEFFERSON AVE DALLAS 75211	HYDROCARBONS, VOC, TCE	07/18/1986	3A	3,4	E,Q,V,3
		DAL-TILE CORP	37369	7834 CF HAWN FWY DALLAS 75217	LEAD	04/01/1991	3B	3	E
		DAL-TILE CORP (PLEASANT RUN SITE)	39971	PLEASANT RUN RD DALLAS 75215	LEAD	05/07/1997	3B	5	EQ
		DAL-TILE CORP (WALTON LANDFILL)	39972	14550 KLEBERG RD DALLAS 75253	METALS - PB; ZN	05/01/1993	3B	5	EVQ2
		DIXIE METALS CO	30136	3030 MCGOWAN RD DALLAS 75216	SULFATES, PB, CD	04/17/1985	3B	5	EQV
		EKCO/GLACO	T1567	3100 BLOCK IRVING BLVD IRVING	VOC'S	11/03/1998	OA	2A	E
		EXPLORER PIPELINE	T0892	ROW IRVING	VOC'S, BTEX. MTBE	06/03/1996	OA	2A	E
		HAYMAN ESTATE & ADJACENT PROPERTIES	T0661	6415 CEDAR SPRINGS RD DALLAS 75235	PCP, CHROMIUM	08/01/1996	0A	2A, 3	EQV
		LANE CONTAINER CO	39407	11180 DENTON DR DALLAS 75229	TPH, VOCS	10/17/1990	3B	2A	EQ
		LOCKHEED MARTIN VOUGHT SYSTEMS	32208	1701 W MARSHALL GRAND PRAIRIE 75051	TCE,DCE	08/07/1992	2B	3	E
		LUCENT TECHNOLOGIES INC	86848	3000 SKYLINE DR MESQUITE 75149	TETRACHLOROETHYLENE, SOLVENTS	11/03/1983	3C	5	EQV
		MAGELLAN DISTRIBUTION FACILITY	31663	4200 SINGLETON BLVD DALLAS 75212	BTEX	06/01/1991	0A	6	E2
		MK SPECIALTY FABRICATORS	T1750	1818 HINTON, DALLAS	DCE	12/12/2001	0A	6	E, Q
		MURDOCK MACHINE & ENGINEERING CO	30743	5100 AIRPORT FWY IRVING 75062	TCE,DCE,VC,SOLVENTS,TPH	10/20/1990	3B	5	EQ
		NATIONAL METAL FINISHING INC	35454	2929 BARGE LN DALLAS 75212	VOC, TCE	10/12/1999	3C	4	V1, EQ
		OCCIDENTAL CHEMICAL CORP	30914	8800 S CENTRAL EXPY DALLAS 75215	AS, PHOSPH	02/17/1994	2	3,5	E
		OLIVER RUBBER CO	70849	6820 FOREST PARK RD DALLAS 75235	TCE, BTEX	08/08/1994	1A	4	E
		QUEBECOR PRINTING DALLAS INC	30753	4800 SPRING VALLEY RD DALLAS 75240	BETX, TPH	07/22/1992	2	5	E
		RHEACO INC.	37416	1801 WEST JEFFERSON AVE. GRAND PRAIRIE	VOC'S	04/01/2002	2B	2B	E.Q.V
	*	RM GRAPHICS	65388	2537 WILLOWBROOK RD, DALLAS	VOCS	05/04/2005	2C	2A	E
		SAFETY KLEEN CORP	55194	2130-A E GRAUWYLER RD IRVING 75061	VOCS,TCE	09/25/1998	3A	3,4,5	E,Q
		SARGENT-SOWELL INC	30460	1172 107TH ST GRAND PRAIRIE 75050	XYLENE,MIDRANGE HYDROCARBONS,FREE PRODUCT	08/10/1980	2C	4,5	EQV2
		SCHNEE-MOREHEAD	34195	111 N. NURSERY RD., IRVING	ARSENIC, CADMIUM, LEAD	08/13/2004	0A	2B	E
		SOUTHFAIR COMMUNITY DEVELOPMENT	T0535	6070 VAN HISE, DALLAS	CHROMIUM				
		STAR ENTERPRISE INC	31775	3900 SINGLETON BLVD DALLAS 75212	GASOLINE CONSTITUENTS	05/08/1990	0A	5	E
		STECK EQUIPMENT	T1749	1810 HINTON, DALLAS	TCE	01/10/2003	0A	6	E,Q
		SUPERIOR COATING INC	34561	7330 CF HAWN FWY DALLAS 75217	BTEX, CHLORINATED SOLVENTS, VOCS, ARSENIC, LEAD, MERCURY	09/01/1986	2B	2	EQV23

TABLE 1
GROUNDWATER CONTAMINATION CASE DESCRIPTION BY COUNTY
TEXAS COMMISSION ON ENVIRONMENTAL QUALITY

COUNTY / DIVISION	NEW CASES	FILE NAME	FILE NUMBER	LOCATION	CONTAMINATION DESCRIPTION	DATE	ENFORCEMENT STATUS		DATA QUALITY	SECTION 5.236
DALLAS										
RMD/CA										
		TERRIS LLC (FMR HEAT ENERGY ADVANCED TECHNOLOGY IN	50029	4460 SINGLETON BLVD DALLAS 75212	ORG, METALS	11/05/1999	3A	2	E	
	*	TEX OAK, LLC	T2103	5323 TEXAS OAK, DALLAS	PB, CR	10/25/2006	1A	1	E	
		TYSON WOOD PRODUCTS	T1886	4771 SCYENE RD	VOC	08/15/2003	OA	2A	E	
		UNIVAR USA INC.	31657	4707 ALPHA RD FARMERS BRANCH 75234	CHLORONATED SOLVENTS, HYDROCARBONS	01/01/1997	3B	5	EQV23	
		US NAVAL WEAPONS INDUSTRIAL RESERVE DALLAS (NORTHR	31268	9314 W JEFFERSON BLVD DALLAS 75211	VOC'S,TCE, CHROMIUM	01/11/1994	3A	3,4	E,Q,V,2	
		WELLMARK INTERNATIONAL	30702	12200 DENTON DR DALLAS 75234	ORGANICS, SOLVENTS, PESTICIDES	06/14/1991	3B	5	E	
		WEST DALLAS-NORTH TEXAS	52070	505 IDLEWILD RD GRAND PRAIRIE 75051	LEAD	10/14/1991	2A	5	EQ	
RMD/DCRP										
		BELTLINE VENTURES SHOPPING	DC0037	2717 EAST BELTLINE ROAD, DALLAS	CHLORINATED SOLVENTS	08/24/2005	5B	2A	EQ	
		CLASSIC CLEANERS	DC0051	5555 PRESTON OAKS, DALLAS	CHLORINATED SOLVENTS	12/07/2005	5B	2A	E	
		CORRIGAN'S PROPERTIES	DC0020	4222 OAK LAWN AVENUE, DALLAS	CHLORINATED SOLVENTS	04/06/2005	5B	2A	E	
		COUNTRY CLUB CLEANERS	DC0042	2901 VALLEY VIEW LANE,DALLAS	CHLORINATED SOLVENTS	09/21/2005	2B, 5B	2A	E	
	*	DECENT CLEANERS	DC0066	13050 COIT ROAD, DALLAS	CHLORINATED SOLVENTS	05/01/2006	2A, 5B	2A	E	
		FMR KWIK WASH LAUNDRY	DC0044	515 NORTH CARROLL AVENUE,DALLAS	CHLORINATED SOLVENTS	10/05/2005	2A	2B	E	
	*	FORMER CARROLLTON CLEANERS	DC0084	1108 JOSEY ROAD, CARROLLTON	CHLORINATED SOLVENTS	07/27/2006	5B	2A	E	
		LONE STAR CLEANERS	DC0046	14999 PRESTON ROAD, DALLAS	CHLORINATED SOLVENTS	10/21/2005	5B	2A	E	
		POSH CLEANERS	DC0034	10031 MARCH LANE, DALLAS	CHLORINATED SOLVENTS	08/02/2005	5B	2A	E	
	*	USA CLEANERS	DC0072	7808 SPRING VALLEY ROAD, DALLAS	PCE	04/07/2006	0	2A	E, Q	
RMD/PST										
			106272	322 CADIZ, DALLAS	GASOLINE	02/24/1993	2	2A	E,Q	
		7 ELEVEN INC	116080	2161 ARAPAHO RD, RICHARDSON	GASOLINE	01/08/2004	1B	1A	E,Q	
		7 ELEVEN INC	116667	5804 ABRAMS RD, DALLAS	GASOLINE	07/21/2005	1B	1A	E,Q	
		7 ELEVEN INC	116745	7010 GREENVILLE AVE, DALLAS	GASOLINE	10/12/2005	1B	1A	E,Q	
	*	7 ELEVEN INC	116917	9804 FERGUSON RD, DALLAS	GASOLINE	04/20/2006	1B	1A	E,Q	
		7 ELEVEN INC	116465	3326 OAKLAWN AVE, DALLAS	GASOLINE	10/18/2004	1B	1A	E,Q	
		7 ELEVEN INC	115980	2911 E LEDBETTER, DALLAS	GASOLINE	10/10/2003	1B	1A	E,Q	
		7 ELEVEN INC	110685	2223 S BECKLEY, DALLAS	GASOLINE	03/28/1996	2	2A	E,Q	
		7 ELEVEN INC	108866	111 N CARROLL, DALLAS	GASOLINE	11/18/1994	2	2A	E,Q	
		7 ELEVEN INC	107843	8001 LEMMON AVE, DALLAS	AV-GAS	10/12/1993	2	2A	E,Q	
		7 ELEVEN INC	091084	3407 HUDNALL, DALLAS	GASOLINE	05/27/1986	2D	2A	E,Q	
	*	7 ELEVEN INC	116908	2986 WALNUT HILL LN, DALLAS	GASOLINE	02/17/2006	1B	1A	E,Q	
		7 ELEVEN INC	115997	3640 GUS THOMASSON, MESQUITE	GASOLINE	08/20/2003	2	6	E,Q	
		7 ELEVEN INC SHAW ENVIR	116372	12121 ABRAMS RD, DALLAS	GASOLINE	08/19/2004	1B	1A	E,Q	
		7 ELEVEN INC SHAW ENV	116117	1325 JEFFERSON, GRAND PRAIRIE	GASOLINE	01/16/2004	1B	1A	E,Q	
		7 ELEVEN INC SHAW ENV	116496	8509 LAKEVIEW PKWY, ROWLETT	GASOLINE	02/11/2004	1B	1A	E,Q	
		7 ELEVEN INC SHAW ENV	116630	230 W PIONEER PKWY, GRAND PRAIRIE	GASOLINE	03/02/2005	1B	1A	E,Q	
		7 ELEVEN INC SHAW ENV INC	116548	5403 ARAPAHO RD, DALLAS	GASOLINE	01/20/2005	2	6	E,Q	
		7-ELEVEN INC	116715	14440 MARSH LN, ADDISON	GASOLINE	09/12/2005	1B	1A	E,Q	
	*	ADDISON ENTERPRISES INC	116774	2903 ROYAL LN, DALLAS	GASOLINE	07/27/2004	1B	1A	E,Q	
		AGESHEN MALCOLM	113922	727 ANN ARBOR, DALLAS	GASOLINE	12/16/1998	2	6	E,Q	
		AGESHEN MALCOM	113923	332 W COMMERCE, DALLAS	GASOLINE	12/16/1998	2	2A	E,Q	
		ALADDIN CAR WASH	093302	3541 FOREST LN, DALLAS	OTHER	06/01/1989	2	6	E,Q	
		ALLPAC	116736	2301 FARRINGTON, DALLAS	GASOLINE	09/23/2005	2	6	E,Q	
	*	ALTAF FOOD STORE INC	116823	14330 MARSH LN, ADDISON	GASOLINE	02/01/2006	1B	1A	E,Q	
		ALYKA INC	107684	11038 HARRY HINES BLVD, DALLAS	GASOLINE	01/18/1994	2	2A	E,Q	
		AMERCO REAL ESTATE	115845	7107 HAWN FWY, DALLAS	GASOLINE	01/08/2004	1B	1A	E,Q	
	*	AT&T AGENT FOR SW BELL	116792	1410 JACKSON, DALLAS	GASOLINE	12/09/2005	1B	1A	E,Q	
		ATLANTIC OIL & GAS INC	115882	4191 BELTLINE RD, ADDISON	GASOLINE	03/28/2003	2	2A	E,Q	
		ATLANTIC OIL & GAS INC	100299	906 E SHADY GROVE RD, IRVING	GASOLINE, DIESEL	09/12/1991	2	2A	E,Q	
		AYERS COMPANIES INC	116723	780 E HWY 80, SUNNYVALE	GASOLINE	07/13/2005	1B	1A	E,Q	
		BASN CORP	100593	3710 LIVE OAK, DALLAS	GASOLINE	10/09/1991	2	6	E,Q	
		BAYLOR HEALTH CARE SYSTEM	113402	1200 HALL ST, DALLAS	GASOLINE	08/21/1998	2	6	E,Q	
	*	BHARWANT INVESTMENT GROUP	116901	2525 N JOSEY LN, CARROLLTON	GASOLINE	06/26/2006	1B	1A	E,Q	
		BILLINGSLEY ART PARTNERS	116701	2627 FLORA ST, DALLAS	GASOLINE	07/07/2005	1B	1A	E,Q	
		BLANKENSHIP AERO	115790	508 109TH ST, ARLINGTON	GASOLINE	09/08/2003	1B	1A	E,Q	

TABLE 1
GROUNDWATER CONTAMINATION CASE DESCRIPTION BY COUNTY
TEXAS COMMISSION ON ENVIRONMENTAL QUALITY

COUNTY / DIVISION	NEW CASES	FILE NAME	FILE NUMBER	LOCATION	CONTAMINATION DESCRIPTION	DATE	ENFORCEMENT STATUS		DATA QUALITY	SECTION 5.236
DALLAS										
RMD/PST										
	*	BRUSHBUSTERS INC	117005	7909 BELTLINE RD, DALLAS	GASOLINE	09/13/2006	1B	1A	E,Q	
		BUTT MOHAMMAD KHALID	113745	602 N HALL ST, SEAGOVILLE	GASOLINE	11/30/1998	2	2A	E,Q	
		CA NEW PLAN WYNNEWOOD FIXED	114128	2150 LLEWELLYN, DALLAS	GASOLINE	12/21/1998	2	2A	E,Q	
		CA NEW PLAN WYNNEWOOD FIXED	114127	1947 LLEWELLYN, DALLAS	GASOLINE	12/21/1998	2	6	E,Q	
		CA NEW PLAN WYNNEWOOD FIXED	114129	2204 LLEWELLYN, DALLAS	GASOLINE	12/21/1998	2	2A	E,Q	
	*	CENDANT CAR RENTAL GROUP	117020	7020 CEDAR SPRINGS RD, DALLAS	GASOLINE	04/04/2006	1B	1A	E,Q	
		CHARLIES AUTOMOTIVE INC	112993	900 E GRAUWYLER, IRVING	GASOLINE, DIESEL, WASTE OIL	02/03/1998	5B	4	E,Q	
		CHEVRON EMC	116000	18190 DALLAS PKWY, DALLAS	GASOLINE	02/09/2004	2	6	E,Q	
		CHEVRON EMC	116601	4467 STUART SIMPSON RD, DALLAS	GASOLINE	06/17/2005	1B	1A	E,Q	
		CHEVRON PRODUCTS CO	097465	201 CORINTH, DALLAS	GASOLINE, DIESEL	12/06/1990	2	2A	E,Q	
		CHEVRON PRODUCTS CO	104467	2860 E LEDBETTER DR, DALLAS	GASOLINE	08/25/1992	2	2A	E,Q	
		CHEVRON PRODUCTS CO	116150	2435 W MILLER, GARLAND	GASOLINE	10/27/2003	2	2A	E,Q	
	*	CHILDREN MEDICAL CTR OF DALLAS	116953	1935 MOTOR ST, DALLAS	GASOLINE	11/09/2005	1B	1A	E,Q	
		CITY OF CARROLLTON	113468	2155 SANDY LAKE RD, CARROLLTON	GASOLINE	09/23/1998	2	4	E,Q	
		CITY OF DALLAS	109425	7803 FAIR OAKS, DALLAS	WASTE OIL	03/20/1995	2	6	E,Q	
		CITY OF DALLAS	107487	3111 DAWSON ST, DALLAS	GASOLINE	12/01/1993	2	2A	E,Q	
		CITY OF DALLAS	107021	2411 VALLERIA, DALLAS	GASOLINE	08/02/1993	1B	1A	E,Q	
		CITY OF DALLAS	103878	2426 HATCHER ST, DALLAS	GASOLINE, DIESEL	06/29/1992	2	6	E,Q	
		CITY OF DALLAS	102184	2630 SHORECREST, DALLAS	GASOLINE, DIESEL	03/09/1992	2	6	E,Q	
		CITY OF DALLAS	101917	8935 ADLORA, DALLAS	OTHER	01/29/1992	2	2A	E,Q	
		CITY OF DALLAS	101735	5801 WINSLOW, DALLAS	GASOLINE	01/22/1992	2	6	E,Q	
		CITY OF DALLAS	094653	2761 MUNICIPAL, DALLAS	DIESEL, GASOLINE, WASTE OIL	01/03/1990	2	2A	E,Q	
		CITY OF DALLAS	091507	5000 DOLPHIN RD, DALLAS	GASOLINE	10/19/1987	2	6	E,Q	
		CITY OF IRVING	116622	8101 JETSTAR DR, IRVING	GASOLINE	04/08/2005	2	6	E,Q	
	*	CITY OF SEAGOVILLE	116877	100 N KAUFMAN ST, SEAGOVILLE	GASOLINE	01/31/2006	1B	1A	E,Q	
		COLONIAL CAR WASH INC	116030	6577 E NORTHWEST FWY, DALLAS	GASOLINE	08/29/2003	1B	1A	E,Q	
		CONOCO INC	113417	2020 N BELT LINE, MESQUITE	GASOLINE, DIESEL	02/18/1998	2	6	E,Q	
		CONOCO PHILLIPS	116096	1310 S BUCKNER, DALLAS	GASOLINE	03/30/2004	1B	1A	E,Q	
		CONOCO PHILLIPS	116062	1320 GROSS RD, MESQUITE	GASOLINE	03/29/2004	2	6	E,Q	
		COONES ROBERT	116757	904 CADIZ ST, DALLAS	GASOLINE	09/10/2003	1B	1A	E,Q	
		COTTEN FRANCES N	113914	1908 N IH 35 E, CARROLLTON	GASOLINE, DIESEL	12/15/1998	2	2A	E,Q	
		COX BILLY D	112211	10606 GOODNIGHT LN, DALLAS	GASOLINE	04/04/1997	2	6	E,Q	
		DALLAS AREA RAPID TRANSIT	108595	2411 BRYAN ST, DALLAS	WASTE OIL, HYDR FLUID	09/08/1994	2	2A	E,Q	
		DALLAS AREA RAPID TRANSIT	093873	4127 ELM ST, DALLAS	DIESEL	10/28/1989	2	2A	E,Q	
		DALLAS COUNTY	092263	4403 W ILLINOIS AVE, DALLAS	GASOLINE, DIESEL, WASTE OIL	10/27/1988	2	6	E,Q	
		DALLAS COUNTY COMMUNITY COLLEG	115448	12800 ABRAMS RD, DALLAS	HYDR FLUID	02/08/2002	2	6	E,Q	
		DALLAS COUNTY SCHOOLS	104505	2908 E 11TH ST, DALLAS	GASOLINE	09/02/1992	2	2A	E,Q	
		DALLAS DIOCESAN CEMETARIES	114453	3235 LOMBARDY LN, DALLAS	GASOLINE	02/12/1999	2	2A	E,Q	
		DALLAS NAVAL AIR STATION	113333	8100 W JEFFERSON AVE, DALLAS	GASOLINE, WASTE OIL	05/05/1998	2	2A	E,Q	
		DEALY LTD INC	113336	2006 N BECKLEY, DALLAS	GASOLINE	07/10/1998	2	6	E,Q	
		DEARING DAVID	101691	418 CORINTH ST, DALLAS	GASOLINE	01/31/1992	2	4	E,Q	
		DFW INTERNATIONAL AIRPORT BD	091770	DFW AIRPORT 5E DFW AIRPORT 5E, DFW AIRPORT	GASOLINE	03/25/1988	2D	6	E,Q	
		DIAMOND SHAMROCK	115714	3003 LOMBARDY LN, DALLAS	GASOLINE	10/01/2002	2	2A	E,Q	
		DIAMOND SHAMROCK REF & MKT	116376	2901 S BELTLINE RD, GRAND PRAIRIE	GASOLINE	11/10/2004	1B	1A	E,Q	
		DIAMOND SHAMROCK REF & MKTG CO	096078	2655 ROYAL LN, DALLAS	GASOLINE	06/27/1990	2	6	E,Q	
		DIAMOND SHAMROCK REF & MKTG CO	109086	2403 N FITZHUGH, DALLAS	GASOLINE	01/25/1995	2	2A	E,Q	
		DIAMOND SHAMROCK REF & MKTG CO	092938	6520 LAKE JUNE RD, DALLAS	GASOLINE	03/28/1989	2	2A	E,Q	
		DIAMOND SHAMROCK REF & MKTG CO	091371	1300 BELT LINE RD, CARROLLTON	GASOLINE	07/07/1987	2	2A	E,Q	
		DIAMOND SHAMROCK REF & MKTG CO	106722	820 N FITZHUGH, DALLAS	GASOLINE	10/28/1992	2	2A	E,Q	
	*	DMJ PROPERTIES LTD	116909	3799 N HOUSTON SCHOOL RD, LANCASTER	GASOLINE	04/06/2005	1B	1A	E,Q	
		DOLLAR RENT A CAR SYS INC	115914	3809 S 26TH, IRVING	GASOLINE	05/29/2003	1B	1A	E,Q	
		E Z MART STORES INC	115670	1751 N COUNTRY CLUB RD, GARLAND	GASOLINE	12/24/2002	2	2A	E,Q	
	*	ELENA REALTY CO	117058	2763 CEDAR CREST BLVD, DALLAS	GASOLINE	05/18/2006	1B	1A	E,Q	
		ENVIROMENTAL IMPACT	116295	11153 E NORTHWEST HWY, DALLAS	GASOLINE	05/06/2004	1B	1A	E,Q	
		ENVIRONMENTAL IMPACT	115329	2151 IRVING BLVD, DALLAS	GASOLINE	01/07/2002	1B	1A	E,Q	

TABLE 1
GROUNDWATER CONTAMINATION CASE DESCRIPTION BY COUNTY
TEXAS COMMISSION ON ENVIRONMENTAL QUALITY

COUNTY / DIVISION	NEW CASES	FILE NAME	FILE NUMBER	LOCATION	CONTAMINATION DESCRIPTION	DATE	ENFORCEMENT STATUS		DATA QUALITY	SECTION 5.236
DALLAS										
RMD/PST										
		ENVIRONMENTAL IMPACT	115772	4333 W JEFFERSON ST, COCKRELL HILL	GASOLINE	07/29/2003	5B	1A	E,Q	
		ESTES EXPRESS LINES	091530	3925 SINGLETON BLVD, DALLAS	GASOLINE	11/17/1987	2	4	E,Q	
		EXXONMOBIL	110814	13033 COIT RD, DALLAS	GASOLINE	04/10/1996	2	6	E,Q	
	*	EXXONMOBIL	110843	245 N STORY, IRVING	HYDR FLUID	04/10/1996	2	2A	E,Q	
	*	EXXONMOBIL	116882	321 E FM 1382, CEDAR HILL	GASOLINE	05/01/2006	1B	1A	E,Q	
		EXXONMOBIL	115036	1025 W AIRPORT FWY, IRVING	GASOLINE	07/05/2000	2	2A	E,Q	
		EXXONMOBIL	116615	2509 NORTHEAST PKWY, GARLAND	GASOLINE	03/20/2005	1B	1A	E,Q	
		EXXONMOBIL	116457	16110 DALLAS PKWY, DALLAS	GASOLINE	01/17/2005	1B	1A	E,Q	
		EXXONMOBIL	116445	1100 W AIRPORT FWY, IRVING	GASOLINE	12/27/2004	1B	1A	E,Q	
		EXXONMOBIL	116016	2170 W NORTHWEST HWY, DALLAS	GASOLINE	02/11/2004	1B	1A	E,Q	
		EXXONMOBIL	112317	3306 IRVING BLVD, DALLAS	GASOLINE	05/15/1997	2	6	E,Q	
		EXXONMOBIL	100130	3100 W MOCKINGBIRD, DALLAS	GASOLINE	09/10/1991	2	6	E,Q	
		FRANKLIN DAVID	114452	4718 ALMOND, DALLAS	GASOLINE	02/12/1999	2D	2A	E,Q	
		G & H MARKETING	099072	3915 SAMUELL BLVD, DALLAS	GASOLINE, WASTE OIL	05/23/1991	5B	2A	E,Q	
		GEREZGIHER HAILE	114088	4131 HATCHER ST, DALLAS	GASOLINE	12/21/1998	2D	2A	E,Q	
		GOOD LUCK OIL CO	113012	353 SINGLETON, DALLAS	GASOLINE	02/27/1998	2	2A	E,Q	
		GOOD LUCK OIL CO	112618	4217 2ND AVE, DALLAS	GASOLINE	09/11/1997	2	2A	E,Q	
		HARDEN J C	103398	1121 JEFFERSON, GRAND PRAIRIE	WASTE OIL	06/05/1992	2	2A	E,Q	
		HARGROVE ELECTRIC CO	114546	1522 MARKET CENTER BLVD, DALLAS	GASOLINE	04/14/1999	1B	1A	E,Q	
		HERTZ CORP	116491	3830 S 26TH AVE, DALLAS	GASOLINE	12/23/2003	1B	1A	E,Q	
		HERTZ CORP	096455	7212 CEDAR SPRINGS, DALLAS	GASOLINE	08/10/1990	2	4	E,Q	
		HOSSAIN RIAZ	114544	1215 W SHADY GROVE RD, IRVING	GASOLINE	03/25/1999	2	2A	E,Q	
		INGRAM SERVICE CENTER	095388	1926 S GARLAND RD, GARLAND	GASOLINE	03/23/1990	2	2A	E,Q	
		JAGODA JO	115869	601 N HASKELL RD, DALLAS	GASOLINE	07/24/2003	2	2A	E,Q	
		JEFFERSON ON ROSS LP	116739	1001 ROSS AVE, DALLAS	GASOLINE	10/05/2005	2	6	E,Q	
		JIFFY LUBE INTL	116478	2502 E BELTLINE RD, CARROLLTON	GASOLINE	01/21/2005	1B	1A	E,Q	
	*	JIM LAKE CO	116933	166 HOWELL ST, DALLAS	GASOLINE	03/19/2002	1B	1A	E,Q	
		JOHN BENDA INVESTMENTS	108775	10025 HARRY HINES BLVD, DALLAS	GASOLINE	09/07/1994	2	2A	E,Q	
		KASHISH CORP	112893	5112 W DAVIS ST, DALLAS	GASOLINE	01/09/1998	2	2A	E,Q	
		KWIK STOP STORES	113771	132 S CARROLL, DALLAS	GASOLINE	12/03/1998	2	2A	E,Q	
		LEND LEASE TRUCKS INC	111082	4411 LESTON AVE, DALLAS	GASOLINE	06/04/1996	2	4	E,Q	
		LEWIS HAROLD	104581	BELT LINE RD, DALLAS	UNKNOWN	09/09/1992	2	6	E,Q	
		LINCOLN MEMORIAL CEMETERY	104021	1311 MURDOCK RD, DALLAS	GASOLINE	07/29/1992	2	6	E,Q	
		LINCOLN PROPERTIES	111536	5206 GREENVILLE AVE, DALLAS	GASOLINE	06/11/1996	2	6	E,Q	
		LUCKY LADY OIL CO	116591	4847 ALEXANDER LN, DALLAS	GASOLINE	05/27/2005	1B	1A	E,Q	
	*	MADDEN SEWLELL LLP	116974	1720 E BELTLINE RD, LANCASTER	GASOLINE	06/21/2006	1B	1A	E,Q	
		MARCOM ROY SR ESTATE OF	112564	12900 HARRY HINES, DALLAS	GASOLINE	08/21/1997	2	6	E,Q	
		MCBRIDE ELECTRIC	112368	1039 N WALTON WALKER, IRVING	GASOLINE	06/11/1997	2	2A	E,Q	
		METHODIST HOSPITALS DALLAS	098889	1303 N BECKLEY ST, DALLAS	GASOLINE	05/02/1991	2	4	E,Q	
		MINYARD FOOD STORE INC	115775	777 FREEPORT PKWY, COPPELL	GASOLINE	07/29/2003	2	6	E,Q	
		MONEY OIL CO INC	100007	2122 W LOOP 12, DALLAS	GASOLINE, DIESEL	08/15/1991	2	2A	E,Q	
		MONEY OIL CO INC	114315	1505 S EWING AVE, DALLAS	GASOLINE	12/24/1998	2	2A	E,Q	
	*	MOSER, W JAKE	116812	1818 METROPOLITAN AVE, DALLAS	GASOLINE	02/08/2006	1B	1A	E,Q	
		MOTIVA ENTERPISES	116257	2104 E LEDBETTER, DALLAS	GASOLINE	08/19/2004	1B	1A	E,Q	
		MOTIVA ENTERPRISES	116711	10763 PRESTON RD, DALLAS	GASOLINE	10/10/2005	1B	1A	E,Q	
		MOTIVA ENTERPRISES	116388	6117 HILLCREST AVE, DALLAS	GASOLINE	11/08/2004	2	6	E,Q	
		MOTIVA ENTERPRISES	116243	2031 N GALLOWAY, MESQUITE	GASOLINE	12/05/2003	1B	1A	E,Q	
		MOTIVA ENTERPRISES LLC	116625	4232 LEMMON AVE, DALLAS	GASOLINE	08/01/2005	1B	1A	E,Q	
		MOTIVA ENTERPRISES LLC	107963	1946 E IH 35, CARROLLTON	GASOLINE	03/11/1993	2	2A	E,Q	
		MOTIVA ENTERPRISES LLC	114845	9606 C F HAWN FWY, DALLAS	GASOLINE	12/01/1999	2	2A	E,Q	
		MOTIVA ENTERPRISES LLC	115838	930 E 8TH ST, DALLAS	GASOLINE	12/19/2003	2	2A	E,Q	
		MOTIVA ENTERPRISES LLC	116001	2000 N COLLINS, ARLINGTON	GASOLINE	08/29/2003	2	6	E,Q	
		MOTIVA ENTERPRISES LLC	116017	2310 MARTIN LUTHER KING BLVD, DALLAS	GASOLINE	02/26/2004	1B	1A	E,Q	
		MOTIVA ENTERPRISES LLC	116118	2992 WALNUT HILL, DALLAS	GASOLINE	04/28/2004	1B	1A	E,Q	
		MOTIVA ENTERPRISES LLC	116670	500 W KIEST BLVD, DALLAS	GASOLINE	05/31/2005	1B	1A	E,Q	
		MOTIVA ENTERPRISES LLC	116683	3997 N BELTLINE RD, IRVING	GASOLINE	08/30/2005	1B	1A	E,Q	
		MULUGHETA MICHAEL	114062	106 S FITZHUGH, DALLAS	GASOLINE	12/21/1998	2	2A	E,Q	
		MURRAY MARIAN	101987	1000 N INDUSTRIAL, DALLAS	GASOLINE	02/25/1992	2	2A	E,Q	
	*	NABHOLTZ PROPERTIES	116973	4115 OAK LAWN, DALLAS	GASOLINE	09/13/1989	2	2A	E,Q	

TABLE 1
GROUNDWATER CONTAMINATION CASE DESCRIPTION BY COUNTY
TEXAS COMMISSION ON ENVIRONMENTAL QUALITY

COUNTY / DIVISION	NEW CASES	FILE NAME	FILE NUMBER	LOCATION	CONTAMINATION DESCRIPTION	DATE	ENFORCEMENT STATUS		DATA QUALITY	SECTION 5.236
DALLAS										
RMD/PST										
		NATIONAL CONVENIENCE STORES	107498	10102 LAKE JUNE RD, DALLAS	GASOLINE	11/11/1993	2	6	E,Q	
	*	NAYEB FAMILY L P	116922	101 LAVON DR, GARLAND	GASOLINE	03/22/2006	1B	1A	E,Q	
		NEHAL INC	116451	4751 N BELTLINE RD, MESQUITE	GASOLINE	01/28/2005	1B	1A	E,Q	
		NORTHRUP GRUMMEN	112856	9314 W JEFFERSON, DALLAS	DIESEL	12/18/1997	2D	1A	E,Q	
		OJEDAS PARTNERSHIP	114840	2444 KINGS RD, DALLAS	GASOLINE	11/08/1999	2	6	E,Q	
		OLDFIELD & ASSOCIATES	114945	1011 S BROADWAY, CARROLLTON	GASOLINE	03/01/2000	2	2A	E,Q	
	*	ON TARGET LOGISTICS	116849	1133 S MADISON AVE, DALLAS	GASOLINE	03/09/2006	1B	1A	E,Q	
		ONE & ONLY CONVENIENCE STORES	115601	1013 E BELTLINE RD, CARROLLTON	GASOLINE	10/30/2002	2	2A	E,Q	
		ONE STOP FOOD STORES	091885	5444 HWY 78, SACHSE	GASOLINE	05/06/1988	2	2A	E,Q	
		PEARL I VISION	116743	10636 GARLAND RD, DALLAS	GASOLINE	02/28/2005	2	6	E,Q	
		PEEK PROPERTIES	116756	1407 E BELTLINE RD, RICHARDSON	GASOLINE	04/03/1997	2	6	E,Q	
		PENSKE TRUCK LEASING CO	097618	2876 MARKET ST, GARLAND	WASTE OIL, DIESEL	03/27/1990	2	2A	E,Q	
		PEREZ FRANK	116652	9102 SCYENE RD, DALLAS	GASOLINE	06/08/2005	1B	1A	E,Q	
		PETRO CO	112188	1114 W OAKDALE, GRAND PRAIRIE	GASOLINE	03/17/1997	2	2A	E,Q	
		PETRO RENT INC	113794	3700 CHEYENNE, IRVING	GASOLINE	12/04/1998	2	2A	E,Q	
		PIONEER DRIVE THRU SELF STORAG	115401	1102 PIONEER PKWY, GRAND PRAIRIE	HYDR FLUID	02/16/2001	2	6	E,Q	
	*	PLAZA AUTOMOTIVE INC	116912	6900 SNIDER PLZ, DALLAS	GASOLINE	03/13/2006	1B	1A	E,Q	
		PMR OIL & GAS CO INC	114993	7003 MILITARY PKWY, DALLAS	GASOLINE	07/10/2000	2	2A	E,Q	
		PRIDE OF TEXAS OIL CO INC	096574	1713 DALWORTH ST, GRAND PRAIRIE	GASOLINE	08/24/1990	2	2A	E,Q	
	*	QUIK WAY FOODS OF DALLAS	116900	8106 SOUTHWESTERN BLVD, DALLAS	GASOLINE	04/05/2006	1B	1A	E,Q	
		RACETRAC PETROLEUM	113125	1726 E HWY 365, IRVING	GASOLINE, DIESEL	04/17/1998	2	2A	E,Q	
		RACETRAC PETROLEUM INC	116578	8130 E R L THORNTON EXPY, DALLAS	GASOLINE	03/28/2005	2	6	E,Q	
		RACETRAC PETROLEUM INC	116224	2018 NORTHWEST HWY, GARLAND	GASOLINE	04/14/2004	1B	1A	E,Q	
		RANPARR INC	101937	GREENVILLE GREENVILLE AVE, DALLAS	GASOLINE	02/21/1992	2	2A	E,Q	
		RAY BOYD PLASTER & DRYWALL INC	114685	210 SE KATY ST, GARLAND	GASOLINE	07/08/1999	2	2A	E,Q	
		REARDON CAPITAL CORPORATION	114664	1975 W NORTHWEST HWY, DALLAS	GASOLINE, DIESEL	01/15/1999	2	6	E,Q	
		RED COLEMAN CO	100175	6930 HARRY HINES BLVD, DALLAS	GASOLINE	09/17/1991	2	2A	E,Q	
		RODGERS JR HENSON	115289	9120 SCYENE RD, DALLAS	GASOLINE	12/06/2001	1B	1A	E,Q	
	*	SAFEWAY STORES INC	116868	4123 CEDAR SPRINGS, DALLAS	GASOLINE	03/09/2006	1B	1A	E,Q	
		SALIMA SELMA CORP	113863	1129 E JEFFERSON, GRAND PRAIRIE	GASOLINE	12/11/1998	2	2A	E,Q	
		SATARINO MOORE INC	109568	1744 S CARRIER PKWY, GRAND PRAIRIE	WASTE OIL	03/31/1995	1B	1A	E,Q	
		SEBASTIAN LACKEY OR STEPPER	112839	2210 HWY 175, SEAGOVILLE	GASOLINE	12/12/1997	2	2A	E,Q	
		SHELL OIL PRODUCTS US	108497	221 E LEDBETTER, DALLAS	GASOLINE	05/25/1994	2	2A	E,Q	
		SHELL OIL PRODUCTS US	092094	1230 E AIRPORT FWY, IRVING	GASOLINE	08/16/1988	2	2A	E,Q	
		SHELL OIL PROUCTS US	116694	11363 E NORTHWEST HWY, DALLAS	GASOLINE	09/07/2005	2	6	E,Q	
		SHERGAR CORP	116574	1404 N MAIN ST, DUNCANVILLE	GASOLINE	05/17/2005	1B	1A	E,Q	
		SIGNATURE FLIGHT SUPPORT	115040	8405 LEMMON AVE, DALLAS	GASOLINE	08/31/2000	2	2A	E,Q	
		SNOW JIM	114954	5006 S LAMAR, DALLAS	GASOLINE	05/17/2000	2	2A	E,Q	
		SON & CHI CORP	116309	775 W BUCKINGHAM RD, GARLAND	GASOLINE	05/05/2004	1B	1A	E,Q	
		SON JAMES A	116749	4504 HWY 66, ROWLETT	GASOLINE	10/07/2005	2	6	E,Q	
		SOUTHERN FOODS GROUP LP	116287	3235 ALPINE, DALLAS	GASOLINE	09/07/2004	2	2A	E,Q	
		SOUTHWEST AIRLINES CO	110872	2734 BROOKFIELD, DALLAS	UNKNOWN	02/21/1996	2	2A	E,Q	
		SOUTHWEST GLASS INC	116725	2333 GLENDA ST, DALLAS	GASOLINE	09/02/2005	2	2A	E,Q	
		SOUTHWEST MOTOR TRANSPORT	114516	11447 GOODNIGHT LN, DALLAS	DIESEL	03/18/1999	2	2A	E,Q	
		SPEED CAR WASH INC	113975	1449 INWOOD RD, DALLAS	GASOLINE, DIESEL	12/22/1998	2	2A	E,Q	
	*	STANDARD WASTE SYSTEMS LTD	117034	5025 CASH RD, DALLAS	GASOLINE	11/01/2006	1B	1A	E,Q	
	*	STANLEY REFRIGERATED EXPRESS	117061	1738 EMPIRE CENTRAL DR, DALLAS	GASOLINE	07/08/2006	1B	1A	E,Q	
		STATE LEAD PERFORMING	113021	111 E SPRING VALLEY, RICHARDSON	GASOLINE	03/11/1998	5B	2A	E,Q	
		STEELE C R	113055	3800 HATCHER ST, DALLAS	GASOLINE	03/23/1998	2	2A	E,Q	
		STRASBURGER ENTERPRISES INC	116350	2302 W WALNUT HILL LN, IRVING	GASOLINE	06/04/2004	1B	1A	E,Q	
		SWORDS DEVELOPMENT CO	107405	3594 ELM GROVE, ROWLETT	GASOLINE	10/18/1993	2	6	E,Q	
		TCL FIRE & CASUALTY INC	106248	301 N PARKWAY, ALVARADO	GASOLINE, DIESEL	03/02/1993	1B	1A	E,Q	
		TESFA KIDANE	113902	2702 HATCHER ST, DALLAS	GASOLINE	12/14/1998	5B	2A	E,Q	
		TETCO STORES	114705	1711 SCYENE RD, MESQUITE	WASTE OIL	08/11/1999	2	6	E,Q	
		TETCO STORES	116072	738 W CENTERVILLE RD, GARLAND	GASOLINE	02/27/2004	2	6	E,Q	
		TETCO STORES LP	116705	17561 DALLAS PKWY, DALLAS	GASOLINE	08/25/2005	2	2A	E,Q	
		TEXACO DOWNSTREAM PROPERTIES	116344	2301 W WALNUT ST, GARLAND	GASOLINE	05/28/2004	1B	1A	E,Q	
		TEXACO DOWNSTREAM PROPERTIES	116661	4022 LIVE OAK ST, DALLAS	WASTE OIL, GASOLINE	12/12/1989	1B	1A	E,Q	
		TEXAS COMMERCE BANK	115707	7015 TWIN HILLS DR, DALLAS	GASOLINE	04/22/2003	2	6	E,Q	

TABLE 1
GROUNDWATER CONTAMINATION CASE DESCRIPTION BY COUNTY
TEXAS COMMISSION ON ENVIRONMENTAL QUALITY

COUNTY / DIVISION	NEW CASES	FILE NAME	FILE NUMBER	LOCATION	CONTAMINATION DESCRIPTION	DATE	ENFORCEMENT STATUS		DATA QUALITY	SECTION 5.236
DALLAS										
RMD/PST										
		TEXIMAR TEXACO	091399	2525 VALLEY VIEW LN, FARMERS BRANCH	GASOLINE	07/21/1987	5B	2A	E,Q	
		THOM SCHLIEM	108575	640 N STORY RD, IRVING	GASOLINE	08/25/1994	2	2A	E,Q	
		TMT INC	114873	401 E HWY 80, SUNNYVALE	GASOLINE	02/25/2000	2	6	E,Q	
		TOWN & COUNTRY FOOD STORES	112605	818 E MAIN, MESQUITE	GASOLINE	09/08/1997	2	2A	E,Q	
		TPI PETROLUEM INC	115671	104 S IH 45, WILMER	GASOLINE	12/09/2002	2	6	E,Q	
		TRAVEL CENTER OF AMERICA	115852	7751 BONNIE VIEW RD, DALLAS	DIESEL	08/26/2003	2	2A	E,Q	
		TRAVEL CENTERS PROPERTIES	116454	2614 BIG TOWN BLVD, MESQUITE	GASOLINE	02/25/2005	1B	1A	E,Q	
		TRIPLE A OIL CO	106933	2801 N FITZHUGH, DALLAS	OTHER	05/07/1993	2	2A	E,Q	
		TRIPLE A OIL CO	113193	444 S HAMPTON RD, DALLAS	GASOLINE, WASTE OIL	02/01/1998	2	2A	E,Q	
		TTAP TRUST 1ST ST BNK MESQUITE	108312	2621 PEACHTREE RD, BALCH SPRINGS	GASOLINE, WASTE OIL	06/14/1994	2	2A	E,Q	
		TWIN LAKES PETROLEUM	112798	9199 BRUTON RD, DALLAS	GASOLINE	11/21/1997	2	2A	E,Q	
		TX NATL GUARD ARMORY BD	094053	1009 LAKE CREST DR, GRAND PRAIRIE	JET FUEL	11/02/1989	2	6	E,Q	
		TXDOT	108903	102 BROADWAY, NEW HOME	GASOLINE, DIESEL	12/09/1994	2	2A	E,Q	
		TXDOT	102071	505 S IH 45, HUTCHINS	GASOLINE, KEROSENE	02/24/1992	2	2A	E,Q	
		TXDOT	116181	4777 E HWY 80, MESQUITE	GASOLINE	06/07/2004	2	6	E,Q	
		U T R COMPANY	113871	1801 E SHADY GROVE, IRVING	GASOLINE	12/11/1998	2	2A	E,Q	
		ULTRAMAR DIAMOND SHAMROCK	111361	13105 SEAGOVILLE RD, BALCH SPRINGS	GASOLINE	07/11/1996	2	2A	E,Q	
		ULTRAMAR DIAMOND SHAMROCK	108554	2121 W MOCKINGBIRD5 LN, DALLAS	GASOLINE	06/10/1994	2	4	E,Q	
	*	UMAR BHATI INC	116799	617 S BELT LINE RD, IRVING	GASOLINE	01/16/2006	1B	1A	E,Q	
		UNIVERSITY TEXAS SW MEDICAL	116291	5350 MEDICAL CENTER DR, DALLAS	GASOLINE	08/20/2004	1B	1A	E,Q	
		US POSTAL SERVICE	095518	2400 DFW TURNPIKE, DALLAS	DIESEL	04/18/1990	2	6	E,Q	
		VALERO	116567	1502 E IH 30, GARLAND	GASOLINE	03/29/2005	1B	1A	E,Q	
		VALERO	116167	4040 CEDAR SPRINGS, DALLAS	GASOLINE	04/30/2004	1B	1A	E,Q	
	*	VALERO	116890	4902 LAKEWAY PKWY, ROWLETT	GASOLINE	01/25/2006	1B	1A	E,Q	
		VINH TEX CORP	114804	14300 JOSEY LN, FARMERS BRANCH	GASOLINE	11/08/1999	2	2A	E,Q	
		WALGREENS CO	112535	3418 MCKINNEY AVE, DALLAS	GASOLINE	08/13/1997	2	2A	E,Q	
		WAMSLEY ELLIS	116461	4121 METROPOLITAN, DALLAS	GASOLINE	02/28/2005	1B	1A	E,Q	
	*	WENDYS INTERNATIONAL INC	116938	1507 KIEST BLVD, DALLAS	GASOLINE	09/01/2004	1B	1A	E,Q	
		WORTH OIL CO	109678	111 N STORY RD, IRVING	GASOLINE	07/11/1995	2	2A	E,Q	
RMD/SSDA										
		NE 15TH STREET GROUND WATER PLUME	FILED BY SITE NAME	NE 15TH STREET AREA, GRAND PRAIRIE, TEXAS	1,1- DICHLOROETHENE; TRICHLOROETHENE; TETRACHLOROETHENE; ETC.	02/06/2001	NONE	6		
		SE 14TH STREET GROUND WATER PLUME	FILED BY SITE NAME	SE 14TH STREET AREA, GRAND PRAIRIE, TEXAS	TRICHLOROETHENE; CIS-1,2 DICHLOROETHENE; CHLOROBENZENE;ETC.	02/05/2001	NONE	6	Q	
RMD/VC										
		10858 HARRY HINES BOULEVARD	0775	10858 HARRY HINES BOULEVARD, DALLAS	SOLVENTS	05/27/1998	0B	4	E	
		1530 MAIN STREET	1650	1530 MAIN STREET, DALLAS	TPH	10/15/2003	0B	2B	E	
	*	1531 INSPIRATION DRIVE	1999	1531 INSPIRATION DRIVE, DALLAS	VOCS, SVOCS, METALS, CHLORINATED SOLVENTS	12/13/2006	0B	1A	E	
		2600 VILBIG ROAD	1436	2600 VILBIG ROAD, DALLAS	METALS	03/19/2002	0B	3	E	
		2700 PIPESTONE ROAD	1386	3700 PIPESTONE ROAD	VOCS, SVOCS, TPH	09/04/2001	0B	3	E	
		3312 MARVIND. LOVE FREEWAY (KARLENKAR MART)	1226	3312 MARVIND. LOVE FREEWAY, DALLAS	BENZENE , ETHYLBE NZENE	07/21/2000	0B	0	E	
		3600 WEST ILLINOIS AVENUE	1813	3600 WEST ILLINOIS AVENUE, DALLAS	METALS	04/12/2005	0B	2A	E	
		515 NORTH CARROLL AVENUE/ 4420 WORTH STREET	1193	515 NORTH CARROLL AVE./4420 WORTH ST., DALLAS	VOCS	05/30/2000	0B	2A	E	
		588 CONDOMINIUMS	1828	3110 THOMAS AVENUE, DALLAS	VOCS, TPH	06/02/2005	0B	6	E	
		6200 DENTON DRIVE	1350	6200 DENTON DRIVE	PCE, METALS	06/15/2001	0B	6	E	
	*	7-11 STORE - MOCKINGBIRD	1895	5220 EAST MOCKINGBIRD LANE, DALLAS	VOCS, TPH	01/09/2006	0B	1B	E	
		8383 STEMMONS EXPRESS WAY CO-APP (VCP 233)	0368	8383 STEMMONS FREEWAY, DALLAS	VOCS	10/08/1996	0B	0	E	
		8929 DIPLOMACY ROW	1537	8929 DIPLOMACY ROW DALLAS	CHLORINATED SOLVENTS	11/22/2002	0B	2	E	
		999 METROMEDIA PLACE @ AMBASS ADO R ROW	1249	999 METROM EDIA PLACE, DALLAS	BTEX, TPH	09/12/2000	0B	4	E	
	*	AAFES PRINT PLANT	1975	1515 ROUND TABLE DRIVE, CALLAS	VOCS, SVOCS, METALS, CHLORINATED SOLVENTS, TP	09/18/2006	0B	1B	E	
		ABRAMS/ ROYAL SQUARE	1228	8240 ABRAMS ROAD, DALLAS	CHLORINATED SOLVENTS	07/06/2000	0B	2A	E	

TABLE 1
GROUNDWATER CONTAMINATION CASE DESCRIPTION BY COUNTY
TEXAS COMMISSION ON ENVIRONMENTAL QUALITY

COUNTY / DIVISION	NEW CASES	FILE NAME	FILE NUMBER	LOCATION	CONTAMINATION DESCRIPTION	DATE	ENFORCEMENT STATUS	DATA QUALITY	SECTION 5.236
DALLAS									
RMD/VC									
	*	AIR LOGISTICS	1926	6211 CEDAR SPRINGS ROAD, DALLAS	VOCS, METALS, CHLORINATED SOLVENTS, TPH	05/03/2006	0B	1B	E
		ALEXIS DRIVE SITE	0679	6000 BLOCK ALEXIS DRIVE @ PRESTON ROAD, DALLAS	VOCS	01/21/1998	0B	0	E
	*	ALLIED PLASTIC SUPPLY, INC.	1917	10828 SHADY TRAIL, DALLAS	VOCS, CHLORINATED SOLVENTS, TPH	04/07/2006	0B	0	E
		AMERICAN ELECTRIC POWER BUILDING	1777	1616 WOODALL ROGERS FREEWAY, DALLAS	VOCS, METALS	12/30/2004	0B	2	E
		ARBOR WOODS APARTM ENTS	1561	3030 NORTH HAMPTON ROAD, DALLAS	METALS	01/28/2003	0B	6	E
		ARROW MAGNOLIA INTERNATIONAL	1347	2646 RODNEY LANE	VOCS, SVOCS, SOLVENTS, PESTICIDES, TPH	05/02/2001	0B	3	E
		ASHLAND EDC FACILITY	1723	8201 SOUTH CENTRAL EXPRESSWAY, DALLAS	VOCS, SVOCS, METALS, CHLORINATED SOLVENTS, TP	08/03/2004	0B	2	E
		ATRIUM ALUMINUM	1729	2101 EAST UNION BOWER ROAD, IRVING	VOCS, CHLORINATED SOLVENTS	10/19/2004	0B	2A	E
	*	AURA RUGS	1927	1501 TURTLE CREEK BOULEVARD, DALLAS	CHLORINATED SOLVENTS	05/09/2006	0B	1B	E
		AVIALL LOVE FIELD FACILITY	0606	9311 REEVES STREET, DALLAS	VOCS, METALS, TPH	09/09/1997	0B	5	E
		BELL CLEANERS	1432	9215 MIDWAY ROAD, DALLAS	VOCS, CHLORINATED SOLVENTS, TPH	01/09/2002	0B	1A	E
		BELT LINE/I- 30 SHOPPING CENTER	0949	508 - 660 WEST IH- 30, GARLAND	SOLVENTS	03/25/1999	0B	4	E
		BELTLIN E VENTURE SHOPPING CENTER	1363	2717 BELT LINE ROAD	VOCS, METALS, TPH	06/13/2001	0B	5	E
		BENT TREE SHOPPING CENTER	0747	17610 MIDWAY ROAD, DALLAS	CHLORINATED SOLVENTS	04/07/1998	0B	4	E
	*	BISHOP PARK PLAZA AND LOFT CONDOMINIUMS	1936	1220 NORTH BISHOP/1211 NORTH BALLARD, DALLAS	VOCS, CHLORINATED SOLVENTS	06/05/2006	0B	1B	E
		BONNIE BLUE, INC.	1041	6910 FOREST PARK ROAD, DALLAS	PENTACHLOROPHENOL, DIOXINS, FURANS, TCE, VOCS	09/09/1999	0B	0	E
		BROADWAY CREEK SHOPPING CENTER	1188	6501 - 6573 DUCK CREEK DRIVE, GARLAND	TCE	05/31/2000	0B	4	E
		BROADWAY VILLAGE SHOPPING CENTER	0952	NEC BROADWAY BOULEVARD AND IH-30, GARLAND	VOCS	04/06/1999	0B	0	E
		BROOKHOLLOW WAREHOUSE	1775	3191 COMMONWEALTH DRIVE, DALLAS	VOCS, SVOCS, METALS, CHLORINATED SOLVENTS, TP	12/30/2004	0B	1B	E
		BWAY MANUFACTURING	1302	13401 DENTON DRIVE, DALLAS	METALS, CHLORINATED SOLVENTS, TPH	01/19/2001	0B	0	E
		CAIN'S COFFEE	0926	941 AVENUE N, GRAND PRAIRIE	CHLORINATED SOLVENTS, TPH	02/11/1999	0B	5	E
		CAMPBELL TAGGART BAKERY RESEARCH FACILITY	0551	6211 LEMMON AVENUE, DALLAS	CHLORINATED SOLVENTS	06/23/1997	0B	5	E
		CASA VIEW SHOPPING CENTER	1864	2331 GUS THOMASSON ROAD, DALLAS	VOCS, CHLORINATED SOLVENTS	09/13/2005	0B	2A	E
		CASH AMERICA PAWN	1546	5003 LEMMON AVENUE, DALLAS	VOCS, CHLORIN ATED SOLVENTS, TPH	12/18/2002	0B	2B	E
		CAVER FAMILY TRUST	1806	CORNER NORTH HAMPTON AND SINGLETON, DALLAS	METALS, TPH	03/16/2005	0B	3	E
		CCBC/LOWE'S TRACT	1797	6011 LEMMON AVENUE, DALLAS	VOCS, METALS, CHLORINATED SOLVENTS, TPH	02/22/2005	0B	2A	E
		CEDAR SPRINGS	1164	6218 CEDAR SPRINGS, DALLAS	VOCS, PETROLEUM HYDROCARBONS	04/24/2000	0B	2	E
		CHASE TOWER	0991	2200 ROSS AVENUE, DALLAS	VOCS	06/15/1999	0B	0	E
		CLEANERS AND DRYERS	0710	2408 TRINITY MILLS ROAD, CARROLLTON	CHLORINATED SOLVENTS	02/25/1998	0B	5	E
	*	COKER AUTOMOTIVE CENTER	1940	5609 YALE BOULEVARD, DALLAS	VOCS, METALS, TPH	06/15/2006	0B	1B	E
		COMET CLEANERS	0170	12817 PRESTON ROAD, SUITE 121, DALLAS	CHLORINATED SOLVENTS	01/23/1996	0B	0	E
		COMET DRY CLEANERS	1473	12817 PRESTON ROAD, SUITE 121, DALLAS	CHLORINATED SOLVENTS	05/28/2002	0B	2	E
		COMMERCE CENTER	1252	3310 QUEBEC STREET, DALLAS	CHLORINATED SOLVENTS, TPH	09/05/2000	0B	5	E
		COMP USA BUILDING	1846	1355 RIVERBEND, DALLAS	TPH	07/26/2005	0B	2A	E
		CORNER CLEANERS	1745	2540 OLD DENTON ROAD, CARROLLTON	VOCS	10/04/2004	0B	2	E
		COUNTRY CLUB CLEANERS	1125	2901 VALLEY VIEW LANE, FARMERS BRANCH	CHLORINATED SOLVENTS	03/16/2000	0B	2A	E
		CREWS PLATING/ MERRELL	0833	2530 MERRELL ROAD, DALLAS	METALS, VOCS	09/02/1998	0B	0	E
		CUPLEX, INC.	0913	1500 EAST HIGHWAY 66, GARLAND	METALS, VOCS	01/21/1999	0B	3	E
	*	DALLAS GAS AND FUEL COMPANY	1914	595 ROSS AVENUE, DALLAS	SVOCS	03/28/2006	0B	1B	E

TABLE 1
GROUNDWATER CONTAMINATION CASE DESCRIPTION BY COUNTY
TEXAS COMMISSION ON ENVIRONMENTAL QUALITY

COUNTY / DIVISION	NEW CASES	FILE NAME	FILE NUMBER	LOCATION	CONTAMINATION DESCRIPTION	DATE	ENFORCEMENT STATUS	DATA QUALITY	SECTION 5.236
DALLAS									
RMD/VC									
		DALLAS HOUSING AUTHORITY CENTRAL MAINTENANCE	0879	2075 WEST COMMERCE ST, DALLAS	METALS, SOLVENTS, HYDROCARBONS	11/25/1998	0B	2A	E
	*	DALLAS LOGISTICS HUB FARM STAGING AREA	1950	1720 EAST BELT LINE ROAD, LANCASTER	VOCS, SVOCS, METALS, TPH	07/12/2006	0B	1B	E
		DEEPWOOD AND LOOP 12	1457	SOUTH OF LOOP 12 AND LONG ACRE, DALLAS	VOCS, SVOCS, METALS, CHLORINATED SOLVENTS	04/24/2002	0B	6	E
		DELFASCO FORGE DIVISION	1571	114 NE 28TH STREET, GRAND PRAIRIE	VOCS, CHLORINATED SOLVENTS	03/04/2003	0B	2A	E
		DELUXE CORPORATION	1823	9125 VISCOUNT ROW, DALLAS	VOCS	05/16/2005	0B	2A	E
	*	DRIFTWOOD VILLAGE DRY CLEANERS	1995	29 DRIFTWOOD VILLAGE, MESQUITE	VOCS	11/13/2006	0B	1B	E
		DUB THOMPSON LANDFILL	0958	SWC BELTLINE AND LUNA ROAD, CARROLLTON	VOCS	04/20/1999	0B	2	E
		EASTGAT E SHOPPING CENTER	1528	4525 SATURN ROAD, GARLAND	VOCS, CHLORINATED SOLVENTS	10/16/2002	0B	1A	E
		EWING AUTO DEALERSHIPS	1851	14345 DALLAS PARKWAY, DALLAS	VOCS, TPH	08/08/2005	0B	2A	E
	*	FERGUSON INDUSTRIAL GASES, INC.	1896	1702 SOUTH MCDONALD STREET, MCKINNEY	VOCS	01/10/2006	0B	1A	E
		FISHBURN CLEANERS	1212	3200 - 3216 ROSS AVENUE, DALLAS	CHLORINATED SOLVENTS, TPH	07/06/2000	0B	0	E
		FLINT INK CORPORATION	0975	3120 HALIFAX STREET, DALLAS	INK, SOLVENTS	05/11/1999	0B	6	E
		FLINT INK NORTH AMERICA CORPORATION	1696	3413 ROYALTY ROW, IRVING	VOCS	05/20/2004	0B	5	E
		FLORA @ ROUTH	1836	FLORA AND ROUTH STREETS, DALLAS	VOCS	07/07/2005	0B	2A	E
		FORD MOTOR DEALERSHIP (VCP NO. 270)	0651	410 HIGHWAY 183, IRVING	VOCS	11/13/1997	0B	4	E
		FORMER DECIBEL PRODUCTS FACILITY	1069	3184 QUEBEC STREET, DALLAS	PERC	10/18/1999	0B	3	E
		FORMER IMCO VARGO INC	1315	2201 - 2203 WEST WALNUT STREET, DALLAS	METALS, CHLORINATED SOLVENTS, TPH	02/20/2001	0B	3	E
	*	GASTON AVENUE PROPERTIES (GLO CLEANERS)	1908	4105 - 4202 GASTON, N HASKELL AND SWISS, DALLAS	VOCS, CHLORINATED SOLVENTS, TPH	03/02/2006	0B	5	E
		GOODWILL INDUSTRIES	1669	2800 HAMPTON ROAD, DALLAS	VOCS, SVOCS, TPH	12/16/2003	0B	1A	E
		GRAPHICS ENGRAVING FACILITY	0033	2001 NORTH GRIFFIN STREET, DALLAS	SPENT SOLVENTS, METALS	09/11/1995	0B	0	E
	*	GREAT NORTH AMERICAN PROPERTIES	1919	10866 SHADY TRAIL, DALLAS	VOCS, CHLORINATED SOLVENTS	04/12/2006	0B	0	E
		GREAT ONE CLEANERS	0943	7517 CAMPBELL ROAD, SUITE 609, DALLAS	CHLORINATED SOLVENTS	03/11/1999	0B	5	E
		GUARDIAN AUTOMOTIVE	1663	1050 WEST FREEWAY STREET, GRAND PRAIRIE	VOCS	12/01/2003	0B	6	E
		HARCROSS CHEMICALS	1599	2627 WEIR STREET, DALLAS	CHLORINATED SOLVENTS	06/13/2003	0B	2A	E
		HI-TECH CLEANERS - NORTH COLONY	1706	6805 MAIN STREET, THE COLONY	CHLORINATED SOLVENTS	06/09/2004	0B	2	E
		HYCO BUILDING	1574	600 WEST BELT LINE ROAD, LANCASTER	VOCS, TPH	03/04/2003	0B	2A	E
		INCAP FUND PROPERTY	1844	1111 NORTH HALL STREET, DALLAS	VOCS, METALS, CHLORINATED SOLVENTS, TPH	07/27/2005	0B	1A	E
		INDIAN TRAIL BUSINESS PARK	1590	10920 INDIAN TRAIL/109 11 DENNIS ROAD, DALLAS	VOCS, CHLORINATED SOLVENTS	05/05/2003	0B	2	E
		IRVING TOOL & MANUFACTURING COMPANY	1481	301 SOUTH SHILOH ROAD, GARLAND	CHLORIN ATED SOLVENT S	07/09/2002	0B	6	E
	*	JERYCO INDUSTRIES	1948	8401 AMBASSADOR ROW, DALLAS	VOCS, METALS	06/29/2006	0B	1B	E
		JONES BLAIR COMPANY	0308	2728 EMPIRE CENTRAL , DALLAS	TPH,VOC S	08/06/1996	0B	4	E
		KAYCO COMPOSITES	1135	205 NORTH BAGDAD, GRAND PRAIRIE	CHLORINATED SOLVENTS	02/10/2000	0B	0	E
		KINGSLEY SQUARE - DOUGLAS CLEANERS	1560	7211 SKILLMAN STREET, SUITE 100, DALLAS	VOCS, CHLORINATED SOLVENTS	01/22/2003	0B	4	E
		KOCH GLITSCH, INC.	1277	4900 SINGLETON BOULEVARD, DALLAS	SVOCS, METALS, VOCS, CHLORINATED SOLVENTS	11/20/2000	0B	2A	E
		LAPINE TRUCKS AND TRAILERS	0927	511 WEST COMMERCE, DALLAS	METALS, CHLORINATED SOLVENTS	02/11/1999	0B	2A	E
		LAWS STREET BLOCK 390	0506	LAWS STREET BLOCK 390, DALLAS	TPH	04/15/1997	0B	0	E
		LOT 2, ARTISAN ADDITION	0912	NWC JOSEY LANE/WINTERGREEN STREET, CARROLLTON	BTEX, TPH	01/21/1999	0B	4	E
		LOWE'S HOME CENTER	1573	NW OF JUPITER AND NORTHWEST HIGHWAY, DALLAS	VOCS, CHLORINATED SOLVENTS, TPH	03/04/2003	0B	2A	E
		MANHATTAN CLEANERS @ PRESTON FOREST	1181	1420 PRESTON FOREST SQUARE, DALLAS	VOCS	04/27/2000	0B	2A	E
		MARRC CORPORATION	1204	920 PROFIT DRIVE, GARLAND	METALS, PETROLEUM HYDROCARBONS	05/09/2000	0B	0	E
		MARSH LANE SHOPPING CENTER	0695	104 MARSH LANE PLAZA, DALLAS	SOLVENTS	02/10/1998	0B	2A	E
	*	MASTER HALCO, INC.	1965	8008 C. F. HAWN FREEWAY, DALLAS	VOCS, METALS, TPH	08/31/2006	0B	1B	E
		MCGEAN- ROHOC, INC.	1089	1388 CRAMPTON STREET, DALLAS	PESTICIDES	12/02/1999	0B	2A	E

TABLE 1
GROUNDWATER CONTAMINATION CASE DESCRIPTION BY COUNTY
TEXAS COMMISSION ON ENVIRONMENTAL QUALITY

COUNTY / DIVISION	NEW CASES	FILE NAME	FILE NUMBER	LOCATION	CONTAMINATION DESCRIPTION	DATE	ENFORCEMENT STATUS		DATA QUALITY	SECTION 5.236
DALLAS										
RMD/VC										
		MERRIMAN PARK SHOPPING CENTER	1310	6510 SKILLMAN STREET, DALLAS	VOCS	03/22/2001	0B	0	E	
		MIRABEL LA APARTM ENTS	0578	2600 COLE, DALLAS	VOCS, TPH	07/28/1997	0B	6	E	
	*	MONA'S CORNER	1968	11800 PRESTON ROAD, DALLAS	VOCS, METALS, CHLORINATED SOLVENTS, TPH	09/06/2006	0B	6	E	
		MRS. BAIRD'S BAKERY	1667	5230 EAST MOCKING BIRD LANE, DALLAS	VOCS, METALS, CHLORINATED SOLVENTS, TPH, PCBS	12/12/2003	0B	1A	E	
		NEWMAN CHEVROLET	0760	2751 SOUTH GARLAND ROAD, GARLAND	BTEX	05/14/1998	0B	0	E	
		NORTHTOWN CLEANERS	1721	3115 FOREST LANE, DALLAS	CHLORINATED SOLVENTS	07/23/2004	0B	2	E	
	*	NTTA MAINTENANCE FACILITY	1960	405 SOUTH INDUSTRIAL BOULEVARD, DALLAS	VOCS, SVOCS, METALS, CHLORINATED SOLVENTS	08/18/2006	0B	1B	E	
		OATES SHOPPING CENTER	0761	4414 GUS THOMAS SON ROAD, MESQUITE	CHLORINATED SOLVENTS	04/27/1998	0B	4	E	
		OGDEN BULK FUEL FACILITY	1241	2001 WEST AIRFIELD DRIVE - DFW AIRPORT, DALLAS	PETROLEUM HYDROCARBONS, TPH VOCS	08/02/2000	0B	5	E	
	*	ONE HOUR MARTINIZING	1894	5214 AND 5216 EAST MOCKINGBIRD LANE, DALLAS	VOCS, CHLORINATED SOLVENTS	01/09/2006	0B	1B	E	
		OPTEK TECHNOLOGY	1815	1215 WEST CROSBY ROAD, CARROLLTON	VOCS, METALS, CHLORINATED SOLVENTS	04/14/2005	0B	2A	E	
		PARK CITIES PLAZA SHOPPING CENTER	1884	2900 EAST MOCKINGBIRD LANE, DALLAS	VOCS, CHLORINATED SOLVENTS, TPH	11/15/2005	0B	2	E	
		PARK PLACE MOTORC ARS - LARGE TRACT	1676	4023 OAK LAWN, DALLAS	VOCS, METALS, CHLORINATED SOLVENTS, TPH	01/28/2004	0B	2A	E	
		PARK PLACE MOTORC ARS - SMALL TRACT	1677	4023 OAK LAWN, DALLAS	VOCS	01/28/2004	0B	2A	E	
	*	PARKLAND SUPPORT SERVICES	1990	5000 HARRY HINES BOULEVARD, DALLAS	VOCS, METALS, TPH	10/20/2006	0B	1B	E	
	*	PAUL QUINN COLLEGE	1903	3709 SIMPSON STUART ROAD, DALLAS	VOCS, CHLORINATED SOLVENTS	02/10/2006	0B	1B	E	
		PEPPER SQUARE SHOPPIN G CENTER	0670	14902 PRESTON ROAD, DALLAS	VOCS	12/30/1997	0B	5	E	
		PETULA VCP PROPERTIES AT TDC	1453	4040 PIPESTON E/2271 /2322 FRENCH SETTLEME, DALLAS	VOCS, SVOCS, TPH	04/04/2002	0B	2A	E	
		PLAZA DEL SOL	1312	901 E IRVING BLVD IRVING	CHLORINATED SOLVENTS	02/05/2001	0B	2A	E	
		PRESTON CAMPBELL SHOPPING CENTER	1046	17062 PRESTON ROAD/609 0 CAMPBELL ROAD, DALLAS	PCE	09/14/1999	0B	5	E	
		PRESTON HOLLOW CLEANERS	1513	8150 NORTH CENTRAL EXPRESS WAY, DALLAS	VOCS	09/03/2002	0B	2A	E	
		PRESTON TRAIL VILLAGE	1670	17194 PRESTON ROAD, DALLAS	CHLORINATED SOLVENTS	12/22/2003	0B	3	E	
		PRESTON WOOD VILLAGE SHOPPING CENTER	0333	NEC ARAPAHO ROAD AND KNOLL TRAIL, DALLAS	CHLORINATED SOLVENTS	09/09/1996	0B	5	E	
	*	PROJECT 1000	1951	900, 1000, 1160, 1200, 1226 SINGLETON	VOCS, METALS, CHLORINATED SOLVENTS, TPH	07/21/2006	0B	1B	E	
		PROMENADE NORTH SHOPPING CENTER	0703	970 NORTH COIT ROAD, RICHARDSON	CHLORINATED SOLVENTS	02/13/1998	0B	4	E	
		QUIKTRIP STORE NO. 924	1887	749 AND 750 MAIN STREET, DUNCANVILLE	VOCS, METALS, CHLORINATED SOLVENTS, TPH	12/13/2005	0B	1A	E	
		R. M. GRAPHICS SITE	0314	2537 WILLOW BROOK DRIVE, DALLAS	VOCS	08/13/1996	0B	4	E	
	*	RANDALLS NO. 2510	1938	4123 CEDAR SPRINGS	TPH, MTBE, BTEX	06/13/2006	0B	1B	E	
		RAYTHEON INWOOD ROAD PROPERTIES	1083	3717, 3690, 3625 INWOOD ROAD, DALLAS	VOCS	11/24/1999	0B	4	E	
		RAYTHEONT ISYSTEMS (VCP NO. 429)	0650	6000 LEMMON AVENUE, DALLAS	TCE	11/12/1997	0B	4	E	
		RIDGEWOOD PLAZA SHOPPING CENTER	1328	3005 - 3035 1ST STREET, GARLAND	VOCS, CHLORINATED SOLVENTS,TPH	03/06/2001	0B	0	E	
		RIDGEWOOD SHOPPING CENTER	1611	3005 SOUTH 1ST STREET, GARLAND	VOCS, METALS, CHLORINATED SOLVENTS, TPH	07/17/2003	0B	0	E	
		SAM'S CLEANERS JOSEY VILLAGE	1506	2903 FOREST LANE, DALLAS	VOCS, CHLORINATED SOLVENTS	08/08/2002	0B	0	E	
		SAN JACINTO TOWER	1759	2121 SAN JACINTO STREET, DALLAS	VOCS, METALS	11/19/2004	0B	0	E	
		SEVEN TRACTS OF LAND	1161	SEC GREENVI LLE AVENUE AND LOVERS LANE, DALLAS	VOCS, PETROLEUM HYDROCARBONS	04/04/2000	0B	4	E	
		SHADY GROVE PLAZA SHOPPING CENTER	0561	2300 WEST SHADY GROVE RD, IRVING	BTEX, CHLORINATED SOLVENTS	07/02/1997	0B	2A	E	

TABLE 1
GROUNDWATER CONTAMINATION CASE DESCRIPTION BY COUNTY
TEXAS COMMISSION ON ENVIRONMENTAL QUALITY

COUNTY / DIVISION	NEW CASES	FILE NAME	FILE NUMBER	LOCATION	CONTAMINATION DESCRIPTION	DATE	ENFORCEMENT STATUS	DATA QUALITY	SECTION 5.236
DALLAS									
RMD/VC									
		SHADY GROVE SQUARE REDEVELOPMENT	1133	NEC MACART HUR BLVD/SH ADY GROVE ROAD, IRVING	CHLORINATED SOLVENTS	02/14/2000	0B	6	E
		SHERMCO INDUSTRIES WAREHOUSE	1504	2819 CONGRES SMAN LANE, DALLAS	VOCS, CHLORINATES SOLVENTS	08/08/2002	0B	2	E
		SHIPPERS WAREHOUSE	1207	2115 BELTLIN E ROAD, CARROLL TON	TPH	05/19/2000	0B	2	E
		SINGLET ON BOULEVARD WAREHOUSE	1091	2020 SINGLET ON BOULEVARD, DALLAS	TPH, BTEX, METALS	12/06/1999	0B	2A	E
		SMU COMMERCE STREET PROPERTY	1480	399 WEST COMMERCE STREET, DALLAS	VOCS, METALS, TPH, PCBS	07/03/2002	0B	2A	E
		SNAVELY FOREST PRODUCTS	1360	11223 PLANO ROAD	CHLORINATED SOLVENTS	06/07/2001	0B	5	E
		SOURCE PROPERTY/MCKINNEY TRACT 1	0851	NWC MCKINNEY AND LEMMON AVENUE, DALLAS	SOLVENTS	10/16/1998	0B	4	E
		SOUTHERN GRAPHIC SYSTEMS	1500	1702 SOUTH CENTRAL EXPRESS WAY, DALLAS	VOCS, CHLORINATED SOLVENTS	08/02/2002	0B	2A	E
		SOUTHWEST AIRLINES	1612	2702 LOVE FIELD DRIVE HDQ-1SE, DALLAS	CHLORINATED SOLVENTS	07/24/2003	0B	1A	E
		ST. STEPHENS CLEANERS	0432	2788 VALWOOD PARKWAY, FARMERS BRANCH	CHLORINATED SOLVENTS	01/07/1997	0B	6	E
		STRIP MALL (HERITAGE SQUARE)	0871	200 SOUTH JEFFERSON, IRVING	SOLVENTS	11/13/1998	0B	4	E
		STRUCTURAL OF TEXAS	1564	4040 SINGLET ON BOULEVARD, DALLAS	VOCS, METALS	02/13/2003	0B	0	E
		TECCOR ELECTRONICS	1377	1801 HURD DRIVE	VOCS, METALS, CHLORINATED SOLVENTS	08/22/2001	0B	6	E
	*	TEER PLATING	2011	6111 WYCHE BOULEVARD, DALLAS	VOCS, METALS, CHLORINATED SOLVENTS	12/22/2006	0B	1B	E
		TEER PLATING COMPANY	1668	6111 WYCHE BOULEVARD, DALLAS	NA	12/15/2003	0B	0	E
		TEXAS INSTRUMENTS - CENTRAL EXPRESS WAY	0374	13532 NORTH CENTRAL EXPRESS WAY, DALLAS	CHLORINATED SOLVENTS, VOC'S	10/10/1996	0B	3	E
		TEXAS INSTRUMENTS - GARLAND	0678	2623 NATIONAL CIR GARLAND	VOCS, METALS	01/08/1998	0B	3	E
		TEXAS INSTRUMENTS, INC. - FOREST LANE	0683	FOREST LANE, DALLAS	VOCS	01/28/1998	0B	3	E
		TEXAS INSTRUMENTS, INC. - LEMMON AVENUE	0429	6000 LEMMON AVENUE, DALLAS	CHLORINATED SOLVENTS	01/02/1997	0B	0	E
		THE SHOPS OF HIGHLAND PARK	1383	4200 - 4270 OAK LAWN AVENUE	CHLORINATED SOLVENTS	08/31/2001	0B	0	E
		THERMALLOY, INC.	1245	2021 WEST VALLEY VIEW LANE, FARMERS BRANCH	METALS, VOCS	08/18/2000	0B	4	E
		TOP HAT CLEANERS/C ASALINDA PLAZA	0296	SEC GARLAND ROAD/BUCKNER BOULEVARD, DALLAS	CHLORINATED SOLVENTS	07/16/1996	0B	2A	E
		TOTAL STATION NO. 2311	0907	10306 FERGUSON, DALLAS	HYDROCARBONS	01/07/1999	0B	0	E
		TOWN AND COUNTRY SHOPPING CENTER	1199	3518 COLE/LE MMON /MCKINNEY AVENUES , DALLAS	VOCS	07/26/2000	0B	2A	E
		TXI CHALK HILL PROPERTY	1761	SWC OF CHALK HILL AND I-30, DALLAS	METALS	11/29/2004	0B	1A	E
		TXU MAIN DALLAS PLANT- EAST	1294	2707 FLYNN STREET, DALLAS	PAHS, PCBS, METALS, TPH	02/02/2001	0B	2A	E
		TXU MAIN DALLAS PLANT- WEST	1295	2707 FLYNN STREET, DALLAS	PAHS, PCBS, METALS, TPH	02/02/2001	0B	2A	E
		UNDEVELOPED LAND ON STATE HIGHWAY 183	0270	SH 183 350 FEET EAST OF BRITAIN ROAD, IRVING	TPH, VOCS	06/06/1996	0B	2B	E
		UNITED PUMP SUPPLY, INC.	1603	10931 DENNIS ROAD, DALLAS	VOCS, CHLORINATED SOLVENTS, TPH	06/20/2003	0B	1A	E
		UNOCAL CHEMICAL DISTRIBUTION - DALLAS	0694	3636 DAN MORTON DRIVE, DALLAS	HYDROCARBONS, SOLVENTS	02/10/1998	0B	4	E
		US TOP HAT CLEANERS - CASA VIEW	1476	2540 GUS THOMASSON ROAD, DALLAS	VOCS, CHLORINATED SOLVENTS	06/11/2002	0B	3	E
	*	UTL CORPORATION	1986	4500 WEST MOCKINGBIRD LANE, DALLAS	METALS, CHLORINATED SOLVENTS, TPH	10/13/2006	0B	1B	E
		V H PRINTING	1527	13210 SENLAC DRIVE, DALLAS	VOCS, CHLORINATED SOLVENTS	10/07/2002	0B	4	E
		VALSPAR CORPORATION	1588	2518 CHALK HILL ROAD, DALLAS	VOCS, METALS, TPH	04/21/2003	0B	2A	E
		VAN WATERS & ROGERS - GRAND PRAIRIE	0419	1102 AVENUE R, GRAND PRAIRIE	VOC, TPH	12/13/1996	0B	6	E
	*	VARO PROPERTY	1905	2800 WEST KINGSLEY ROAD, GARLAND	VOCS, CHLORINATED SOLVENTS, TPH	02/12/2006	0B	1B	E
	*	VIRGINIA KMP (NICUS CORPORATION)	1970	4100 PLATINUM WAY, DALLAS	VOCS, CHLORINATED SOLVENTS	09/06/2006	0B	6	E
		WAREHOUSE FACILITY TRACT 110	1617	2201/2211 MOTOR STREET, DALLAS	SVOCS, METALS, CHLORINATED SOLVENTS	07/29/2003	0B	6	E
		WENDY'S RESTAURANT	1727	1507 EAST KIEST BOULEVARD, DALLAS	VOCS, TPH	08/09/2004	0B	2A	E
		WHITE CAP CONSTRUCTION	1698	2015 CALIFORNIA CROSSING, DALLAS	VOCS, METALS, CHLORINATED SOLVENTS	05/27/2004	0B	2	E
		WILLOW DISTRIBUTORS	1572	2601 COCKRELL AVENUE, DALLAS	VOCS, METALS, TPH	02/27/2003	0B	0	E

TABLE 1
GROUNDWATER CONTAMINATION CASE DESCRIPTION BY COUNTY
TEXAS COMMISSION ON ENVIRONMENTAL QUALITY

COUNTY / DIVISION	NEW CASES	FILE NAME	FILE NUMBER	LOCATION	CONTAMINATION DESCRIPTION	DATE	ENFORCEMENT STATUS		DATA QUALITY	SECTION 5.236
DALLAS										
RMD/VC										
		WOODALL UNITED INVESTORS PROPERTY	1890	1305 ROSS AVENUE/704 NORTH GRIFFIN ST, DALLAS	VOCS, SVOCS, METALS	12/21/2005	0B	1A	E	
	*	WYCLIFF POINT JACKSON CLEANERS	1953	2525 WYCLIFF, DALLAS	VOCS, CHLORINATED SOLVENTS	08/07/2006	0B	1B	E	
RMD/VCBSA										
		CONTINENTAL EMSCO	G023	2441 FOREST LANE, GARLAND	TCE, DCE, VC	03/31/1999	0B	0	E	
	*	DALLAS GAS AND FUEL COMPANY	G094	595 ROSS AVENUE, DALLAS	SVOCS	03/28/2006	0B	0	E	
		GRAND PLAZA SHOPPING CENTER	G057	3103 - 3129 GRAND AVENUE, DALLAS	CHLORIN ATED SOLVENTS	02/01/2002	0B	2B	E	
RMD/VCIO										
		1775 HURD DRIVE	494	1775 HURD DRIVE, IRVING	CHLORINATED SOLVENTS, SVOCS	05/24/2005		6	E	
		2311 BUTLER STREET	310	2311 BUTLER STREET, DALLAS	VOCS, METALS	07/11/2002		1B	E	
		2615 BELT LINE	15	2615 BELT LINE ROAD, CARROLLTON	CHLORINATED SOLVENTS, TPH, BTEX	03/24/1998		0	E	
		3111 WEST COMMERCE STREET	476	3111 WEST COMMERCE STREET, DALLAS	VOCS	02/22/2005		1B	E	
	*	5900 STATE HIGHWAY 78	575	5900 HIGHWAY 78, SACHSE	VOCS, TPH	09/13/2006		1B	E	
	*	ACSS WAREHOUSE	541	2005 VALLEY VIEW LANE, FARMERS BRANCH	VOCS	03/08/2006		6	E	
		AIR & REFRIGERATION CORPORATION	2	201 WEST COMMERCE STREET DALLAS	TPH, BTEX	11/07/1997		0	E	
		AKARD PLACE	357	2301 NORTH AKARD STREET, DALLAS	VOCS	05/05/2003		0	E	
		ALLIANCE EQUIPMENT COMPANY	362	3414 ROYALTY ROW, IRVING	VOCS	05/27/2003		1B	E	
		ASPEN CHASE APARTMENTS	448	11760 FERGUSON ROAD, DALLAS	VOCS, TPH	10/22/2004		1B	E	
		ATRIUM ALUMINUM PRODUCTS	333	2101 EAST UNION BOWER ROAD, IRVING	VOCS	11/25/2002		1B	E	
		BALCONES RECYCLING, INC.	496	2310 ST. GERMAIN, DALLAS	METALS	06/02/2005		1B	E	
	*	BKM TOTAL OFFICE	537	6214 CEDAR SPRINGS ROAD, DALLAS	CHLORINATED SOLVENTS, PCBS	02/23/2006		1B	E	
		BRAMWELL AND SUSANFLYNN	393	3318 SHORECREST DRIVE, DALLAS	CHLORINATED SOLVENTS	09/26/2003		1B	E	
	*	BROCKBANK VILLAGE APARTMENTS	555	9827 BROCKBANK DRIVE, DALLAS	VOCS, SVOCS, TPH	05/16/2006		1B	E	
		CACTUS DISPOSAL OF NORTH TEXAS	430	4960 SINGLETON BOULEVARD, DALLAS	VOCS, METALS	06/03/2004		1B	E	
		CHRIST UNITED METHODIST CHURCH	445	2807 VALWOOD PARKWAY, FARMERS BRANCH	VOCS	09/27/2004		1B	E	
		CITY OF DALLAS STREETS AND ROWS	507	LOVE FIELD DRIVE, PUTNAM, REEVES, ET AL, DALLAS	VOCS, CHLORINATED SOLVENTS, TPH	07/26/2005		6	E	
	*	D&S CRANE SERVICE, INC.	592	2605 NATIONAL PLACE, GARLAND	VOCS, TPH	11/29/2006		1B	E	
	*	FOREST GREEN OFFICE PARK	536	11880 - 11910 GREENVILLE AVENUE, DALLAS	VOCS, CHLORINATED SOLVENTS, TPH	02/24/2006		1B	E	
	*	FURNITURE MARKETING GROUP	579	4700 ALPHA ROAD, FARMERS BRANCH	CHLORINATED SOLVENTS, BENZENE	10/13/2006		1B	E	
	*	GOLDEN TRIANGLE SADDLE CLUB	558	1912 COUNTY LINE ROAD, IRVING	VOCS, CHLORINATED SOLVENTS	06/15/2006		1B	E	
		INDUSTRIAL STORAGE	431	3191 COMMONWEALTH DRIVE, DALLAS	VOCS	06/24/2004		1B	E	
		IRVING WILLOW BEND	341	1407 WEST SHADY GROVE ROAD, IRVING	TPH	01/07/2003		1B	E	
	*	JOHNSTON PRINTING	542	3910 HARRY HINES BOULEVARD, DALLAS	CHLORINATED SOLVENTS	03/09/2006		6	E	
	*	JP MORGAN CHASE TOWER	585	2200 ROSS AVENUE, DALLAS	VOCS, CHLORINATED SOLVENTS	10/27/2006		1B	E	
	*	LE LOUVRE FRENCH ANTIQUES	588	1400 SLOCUM STREET, DALLAS	VOCS, METALS	11/06/2006		1B	E	
		LESTON AVENUE PROPERTY	472	4541 - 4561 LESTON AVENUE, DALLAS	VOCS, TPH	02/10/2005		1B	E	
		LIQUID ENVIRONMENTAL SOLUTIONS OF TEXAS	342	11115 GOODNIGHT LANE, DALLAS	VOCS, SVOCS	01/28/2003		1B	E	
		MARSH LANE RIGHT OF WAY	517	3701 - 3878 FOREST LANE, DALLAS	CHLORINATED SOLVENTS	10/27/2005		6	E	
		MINYARD GROCERY STORE NO. 14	376	3230 MARTIN LUTHER KING JR BOULEVARD, DALLAS	VOCS, METALS, CHLORINATED SOLVENTS	08/13/2003		1B	E	
	*	MISTER SWEEPER PROPERTIES	530	4718 ALMOND AVENUE, DALLAS	VOCS, METALS, CHLORINATED SOLVENTS, TPH	02/10/2006		6	E	
		MRS. BAIRD'S BAKERY	338	5230 EAST MOCKING BIRD LANE, DALLAS	VOCS, METALS, SOLVENTS, TPH, PCBS	12/11/2002		1B	E	
	*	PRESTON AND ROYAL	559	10733 PRESTON ROAD, DALLAS	VOCS, CHLORINATED SOLVENTS, TPH	07/07/2006		1B	E	
		PRESTON LLOYD SHOPPING CENTER	265	19009 PRESTON, DALLAS	MTBE	09/19/2001		0	E	
		PRESTON LLOYD SHOPPING CENTER	302	19009 PRESTON ROAD, DALLAS	MTBE	06/18/2002		1B	E	
		PRG PARKING TEXAS NOTCH PROPERTY	356	1945 VALLEY VIEW LANE, IRVING	VOCS, CHLORINATED SOLVENTS	04/22/2003		0	E	

TABLE 1
GROUNDWATER CONTAMINATION CASE DESCRIPTION BY COUNTY
TEXAS COMMISSION ON ENVIRONMENTAL QUALITY

COUNTY	DIVISION	NEW CASES	FILE NAME	FILE NUMBER	LOCATION	CONTAMINATION DESCRIPTION	DATE	ENFORCEMENT STATUS	DATA QUALITY	SECTION 5.236
DALLAS										
	RMD/VCIO									
		*	QUIKTRIP NO. 909	571	NWC BROADWAY AND BROADWAY COMMONS, GARLAND	VOCS	08/18/2006	1B	E	
		*	QUIKTRIP NO. 938	573	121 - 125 LAVON DRIVE, GARLAND	VOCS, TPH	08/30/2006	1B	E	
			RLR INVESTMENTS	419	6814 HARRY HINES BOULEVARD, DALLAS	VOCS, SVOCS, TPH	03/23/2004	1B	E	
		*	SAN JACINTO TOWER	554	2121 SAN JACINTO STREET, DALLAS	VOCS, METALS	05/04/2006	1B	E	
		*	SBC PINNACLE PARK	581	4331 COMMUNICATIONS DRIVE, DALLAS	METALS	10/19/2006	1B	E	
		*	SOUTH SIDE PLAZA	597	1700 SOUTH LAMAR, DALLAS	TPH, BTEX	12/18/2006	1B	E	
			ST. ANDREW'S EPISCOPAL CHURCH	471	2783 VALWOOD PARKWAY, FARMERS BRANCH	VOCS	02/14/2005	1B	E	
			TAC TRACT 37 AND TRACT 44	449	1650 WEST CROSBY ROAD, DALLAS	CHLORINATED SOLVENTS	10/22/2004	6	E	
		*	TEXAS CELLULAR COMMUNICATIONS	532	3605 INWOOD ROAD, DALLAS	METALS, CHLORINATED SOLVENTS, TPH	02/03/2006	1B	E	
			THE VILLAGE OF EASTGATE APARTMENTS	443	1765 PLAZA DRIVE, GARLAND	CHLORINATED SOLVENTS, TPH	09/28/2004	0	E	
			TOWN AND COUNTRY SHOPPING CENTER	292	3518, 3522 COLE AVE/3131 LEMMON AVE, DALLAS	CHLORINATED SOLVENTS	04/05/2002	0	E	
		*	TOWN CROSSING LP PROPERTY	577	NWC OF US HIGHWAY 380 AND 75, MCKINNEY	VOCS	09/19/2006	1B	E	
		*	TREND BELT-LINE PROPERTY	593	2655 EAST BELT LINE, CARROLLTON	VOCS, TPH	11/29/2006	1B	E	
			UNIVERSITY PARK AUDI	490	5003 LEMMON AVENUE, DALLAS	CHLORINATED SOLVENTS	05/09/2005	1B	E	
			UPPER VINEYARDS PROPERTY	358	2600 CEDAR SPRINGS ROAD, DALLAS	CHLORINATED SOLVENTS, TPH	05/05/2003	0	E	
			VACANT TRACT OF LAND - PRUDENTIAL	229	1401 PRUDENTIAL, DALLAS	VOCS, METALS, CHLORINATED SOLVENTS, TPH	03/20/2001	0	E	
		*	VALLEY VIEW TECH CENTER II	551	NEC VALLEY BRANCH AND SPRINGLAKE ROAD, FARMERS BRANCH	VOCS	04/17/2006	1B	E	
			W&D HOLDEN 1 FAMILY LP	516	1600 SOUTH CENTRAL EXPRESSWAY, DALLAS	CHLORINATED SOLVENTS	10/26/2005	1B	E	
			WESTMORELAND TRACT	413	4800 BLOCK WESTMORELAND, DALLAS	VOCS	02/17/2004	1B	E	
			WOODLAWN PROPERTY	508	3819 MAPLE AVENUE, DALLAS	VOCS	07/27/2005	6	E	
	WPD/MSW									
			CITY OF DALLAS MCCOMMAS BLUFF LANDFILL	MSW00062	5100 YOUNGBLOOD ROAD AND MCCOMMAS BLUFF	MW-3: ARSENIC	03/20/2000	2B	2B	E,Q,V2
			CITY OF GARLAND LANDFILL	MSW01062A	.3 MILE NE OF CASTLE DRIVE AND ROWLETT ROAD IN GARLAND CITY LIMITS	MW-9A, 18, 19: VOCS (BENZENE, CIS-1,2-DCE, TCE, VINYL CHLORIDE)	06/21/1994	2B	3	E,Q,V2
			CITY OF GRAND PRAIRIE LANDFILL	MSW00996B	.5 MILES E OF MYERS ROAD 750 FEET N OF IH 30 IN GRAND PRAIRIE CITY LIMITS	MW-5, 8; TMW-5A,5B,5C,8A: VOCS (1,2-DICHLOROETHANE)	12/01/1998	2B	4,5	E,Q,V2
DAWSON										
	RMD/CA									
			TEXAS DEPT OF TRANSPORTATION (LAMESA MAINTENANCE F	F0493	1613 A N HIGHWAY 87 LAMESA 79331	1,2-DIBROMOETHANE, BENZENE, PENTACHLOROPHENOL, METALS	08/19/1998	2A	3,4,5	EQV2
	RMD/PST									
			ACKERLY OIL CO TRIO FUELS	111701	111 MAIN ST, ACKERLY	GASOLINE, DIESEL	09/27/1996	2	6	E,Q
			BRITT TRUCKING CO	093075	1900 SEMINOLE RD, LAMESA	DIESEL	05/22/1989	2	2A	E,Q
			CRAWLEY BOB	094198	1311 N DALLAS AVE, LAMESA	GASOLINE	11/28/1989	2	4	E,Q
			FRANKS LAVERNE T H & B PROPERT	094305	411 N BRYAN, LAMESA	GASOLINE	12/12/1989	2	4	E,Q
			LASSARO ARREDONDO	094199	909 N 4TH ST, LAMESA	GASOLINE	11/28/1989	2	2A	E,Q
			MCCORMICK OIL CO INC	093850	1102 N DALLAS AVE, LAMESA	GASOLINE	09/20/1989	5B	4	E,Q
			MCCORMICK OIL CO INC	096331	701 S DALLAS AVE, LAMESA	GASOLINE	07/06/1990	2	2A	E,Q
			MORRIS H E	094390	802 S DALLAS, LAMESA	GASOLINE	12/14/1989	5B	2A	E,Q
			S & C OIL CO	101779	711 S BRYAN, LAMESA	GASOLINE	02/05/1992	2	6	E,Q
			S & C OIL CO	092112	211 S DALLAS, LAMESA	GASOLINE	08/25/1988	2	4	E,Q
			S & C OIL CO	092553	611 N 4TH ST, LAMESA	GASOLINE	01/30/1989	2	4	E,Q
			WOODRUM OIL CO	094826	410 N DALLAS, LAMESA	GASOLINE	01/24/1990	5B	6	E,Q
	WSD									
		*	KLONDIKE HIGH SCHOOL	G0580025A	1-EAST OF SCHOOL	MTBE	06/21/2006	2C	6C	E,Q,V,2	Y
DE WITT										
	RMD/PST		RUDOLPHS INC	106081	RT 3 RT 3, HOCHHEIM	GASOLINE	02/05/1993	2	4	E,Q

TABLE 1
GROUNDWATER CONTAMINATION CASE DESCRIPTION BY COUNTY
TEXAS COMMISSION ON ENVIRONMENTAL QUALITY

COUNTY	DIVISION	NEW CASES	FILE NAME	FILE NUMBER	LOCATION	CONTAMINATION DESCRIPTION	DATE	ENFORCEMENT STATUS		DATA QUALITY	SECTION 5.236
DEAF SMITH											
	RMD/PST										
			ALLIED MILLWRIGHTS INC	112783	HOLLY SUGAR HOLLY SUGAR RD, HEREFORD	GASOLINE	11/17/1997	2	2A	E,Q	
			CENTERGAS INC	115610	HWY 60 HWY 60, HEREFORD	GASOLINE	01/06/2003	1B	1A	E,Q	
			CONSUMERS FUEL CORP	105059	116 NEW YORK ST, HEREFORD	GASOLINE	08/20/1992	2	2A	E,Q	
			TAYLOR PETROLEUM CO	097992	401 E 1ST ST, HEREFORD	GASOLINE	02/08/1991	2	4	E,Q	
	WSD/WRP&A										
			COOP TNRCC/TWDB	1004202	WELL NO. 10-04-202 (SAMPLE NO. DS711013) (1004202)[W.H. JONES]	ATRAZINE	07/11/2001	1B	6C	E,Q,V2	
			COOP TNRCC/TWDB	1006302	WELL NO. 10-06-302 (SAMPLE NO. DS711011) (1006302)[HAROLD DILLEHAY]	ATRAZINE	07/11/2001	1B	6C	E,Q,V2	
	WQD/WQAS										
			HERFORD BY-PRODUCTS	WQ01300	APPROXIMATELY 3.5 MI SW OF HERFORD ON HWY 60, 4.2 MI, SW OF INTX OF FM RD 1057 AND HWY 60 IN DEAFSMITH CO	NITRATE, TOTAL DISSOLVED SOLIDS	10/12/2004	3B	4,5	E	
DELTA											
	RMD/PST										
			LESTER PAUL	115745	930 E DALLAS ST, COOPER	GASOLINE	05/27/2003	5B	1A	E,Q	
DENTON											
	RMD/CA										
			SAFETY KLEEN CORP	65124	1722 COOPER CREEK RD DENTON 76208	DIESEL	01/22/1988	1B	1A	E,Q	
	RMD/DCRP										
			BAUMGART FAMILY CLEANERS	DC0047	2216 LONG PRAIRIE ROAD, FLOWER MOUND	CHLORINATED SOLVENTS	11/15/2005	5B	2A	E	
		*	BESTWAY CLEANERS	DC0090	612 W. UNIVERSITY DRIVE, DENTON, TX 76201	P-CYMENE; PCE; TCE	08/24/2006	0	1B; 5B	E	
		*	FORMER COTTAGE CLEANERS	DC0067	2636 FRANKFORD ROAD, DALLAS	CHLORINATED SOLVENTS	07/10/2006	2B, 5B	2A	E	
			HI-TECH CLEANERS - NORTH COLONY	DC0006	6805 MAIN STREET, THE COLONY	CHLORINATED SOLVENTS	01/10/2005	2B, 5B	2A	E	
	RMD/PST										
			380 MARKET CHEVRON MCMAHAN OIL	108765	1205 E UNIVERSITY DR, DENTON	GASOLINE	02/24/1994	2	4	E,Q	
			7 ELEVEN INC	116466	1302 W MAIN ST, LEWISVILLE	GASOLINE	01/18/2005	1B	1A	E,Q	
		*	7 ELEVEN INC	116843	966 S MILL ST, LEWISVILLE	GASOLINE	02/06/2006	1B	1A	E,Q	
			7 ELEVEN INC SHAW ENV	116207	5010 MAIN ST, THE COLONY	GASOLINE	04/07/2004	2	6	E,Q	
			7 ELEVEN INC SHAW ENV	116485	1024 DALLAS DR, DENTON	GASOLINE	01/12/2005	1B	1A	E,Q	
			CARUTHERS OIL CO	104098	FM 407 FM 407, BARTONVILLE	DIESEL	07/27/1992	2	6	E,Q	
			CHEVRON PRODUCTS CO	116170	1010 W FRANKFORT RD, CARROLLTON	GASOLINE	06/07/2004	2	6	E,Q	
			CHEVRON PRODUCTS CO	095513	1901 BELT LINE RD, CARROLLTON	GASOLINE	05/03/1990	2	4	E,Q	
			CHEVRON PRODUCTS CO	116149	1099 W MAIN ST, LEWISVILLE	GASOLINE	11/13/2003	2	2A	E,Q	
			CHEVRON PRODUCTS CO	116139	1301 S HWY 121, LEWISVILLE	GASOLINE	12/29/2003	2	2A	E,Q	
			CITY OF HIGHLAND VILLAGE	099166	948 HIGHLAND VILLAGE RD, HIGHLAND VILLAGE	GASOLINE	06/04/1991	2	2A	E,Q	
			CONOCO PHILLIPS	116103	660 N STEMMONS, LAKE DALLAS	GASOLINE	04/08/2004	2	2A	E,Q	
			DENTON TANK RENTAL INC	113776	220 STEMMONS FWY, DENTON	GASOLINE	12/03/1998	2	2A	E,Q	
			EDWARDS SCOTT K	113797	9386 RUNNING BEAR RD, AUBREY	GASOLINE	11/13/1998	2	6	E,Q	
			EXXONMOBIL	115965	102 W UNIVERSITY AVE, DENTON	GASOLINE	01/08/2004	1B	1A	E,Q	
			FFP OPERATING PARTNERS	108295	782 N HWY 121, LEWISVILLE	GASOLINE	05/09/1994	2	6	E,Q	
			FIRST COMMERCIAL REALTY	106674	603 S DENTON DR, LAKE DALLAS	GASOLINE	05/18/1993	2	2A	E,Q	
			FIRST UNITED BANK	113564	216 S WASHINGTON, PILOT POINT	GASOLINE, DIESEL	10/16/1998	2	6	E,Q	
			GARRETT PLACE INC	113701	E HILL, LEWISVILLE	GASOLINE, DIESEL	11/20/1998	2	2A	E,Q	
			GIBSON RON	114694	331 N MILL ST, LEWISVILLE	GASOLINE, DIESEL	06/14/1999	2	2A	E,Q	
			GITA K SAMADI	110351	7616 N MAIN ST, THE COLONY	GASOLINE	01/29/1996	2	2A	E,Q	
			HUFFINES CHEVROLET	116339	1400 S STEMMONS FWY, LEWISVILLE	GASOLINE	10/18/2004	2	2A	E,Q	
			INARA MANAGEMENT LLC	116720	901 N STEMMONS FWY, SANGER	GASOLINE	10/25/2005	2	2A	E,Q	
			JESWOOD OIL CO	114011	1213 E UNIVERSITY, DENTON	GASOLINE, WASTE OIL	12/02/1998	2	4	E,Q	
			JESWOOD OIL CO	113038	101 N LOOP 288, DENTON	GASOLINE	03/20/1998	2	2A	E,Q	
			JESWOOD OIL CO	114189	801 N IH 35, DENTON	GASOLINE, WASTE OIL	12/22/1998	2	4	E,Q	
			KARL KLEMENT PROPERTIES	116571	923 S CARROLL ST, DENTON	GASOLINE	06/20/2005	2	2A	E,Q	
			KELSOE TRACTOR CO INC	113643	915 FORT WORTH DR, DENTON	GASOLINE, DIESEL	11/10/1998	2	2A	E,Q	
			KELSOE TRACTOR CO INC	113659	200 W WALCOTT, PILOT POINT	GASOLINE, DIESEL	11/12/1998	2	2A	E,Q	
			LAKELAND BAPTIST CHURCH	110391	571 S EDMONDS, LEWISVILLE	GASOLINE	01/24/1996	2	6	E,Q	
			M AND Y CORPORATION	111653	508 E BYRON NELSON BLVD, ROANOKE	GASOLINE, DIESEL	09/20/1996	2	2A	E,Q	
			METRO PETRO RENTALS INC	113742	434 S MILL, LEWISVILLE	GASOLINE	11/25/1998	2	2A	E,Q	
			METROPLEX TANK RENTALS INC	113743	8998 MAIN, FRISCO	GASOLINE	11/25/1998	2	6	E,Q	
			MILLENNIUM GASOLINE CORP	116240	3012 E UNIVERSITY DR, DENTON	GASOLINE	11/11/2003	2	2A	E,Q	

TABLE 1
GROUNDWATER CONTAMINATION CASE DESCRIPTION BY COUNTY
TEXAS COMMISSION ON ENVIRONMENTAL QUALITY

COUNTY / DIVISION	NEW CASES	FILE NAME	FILE NUMBER	LOCATION	CONTAMINATION DESCRIPTION	DATE	ENFORCEMENT STATUS		DATA QUALITY	SECTION 5.236
DENTON										
RMD/PST										
		NORTH TEXAS TANK RENTAL INC	113741	1724 BERNARD, DENTON	GASOLINE	11/25/1998	2	2A	E,Q	
		NORTHWEST ISD	114611	18501 HWY 114, JUSTIN	GASOLINE, DIESEL	05/12/1999	2	2A	E,Q	
		P & L INVESTMENTS	116719	6421 N IH 35 E, DENTON	GASOLINE	11/03/2005	1B	6	E,Q	
		PJS CONVENIENCE STORE	114012	1601 E MCKINNEY ST, DENTON	GASOLINE	11/27/1998	2	6	E,Q	
		RACETRAC PETROLEUM	112867	1716 W FRANKFORD RD, CARROLLTON	GASOLINE	12/23/1997	2	2A	E,Q	
	*	REALTY CAPITAL INVESTMENTS	116898	2300 HIGHLAND VILLAGE RD, HIGHLAND VILLAGE	GASOLINE	03/20/2006	1B	1A	E,Q	
		SHAMROCK ADVENTURES XXL LTD	114554	1903 N LOCUST ST, DENTON	GASOLINE	04/20/1999	2	2A	E,Q	
		SHELL OIL PRODUCTS INC	115706	1823 N ELM ST, DENTON	UNKNOWN	04/18/2003	2	2A	E,Q	
		SHELL OIL PRODUCTS US	091581	802 S STEMMONS FWY, LEWISVILLE	GASOLINE	12/28/1987	2	2A	E,Q	
		SPRUANCE OWEN	107133	515 IH 35, DENTON	GASOLINE	08/17/1993	2	2A	E,Q	
		SUNPOWER INC	094606	6421 N IH 35 E, DENTON	DIESEL	12/23/1989	2	2A	E,Q	
		TEXAS DEPT OF PUBLIC SAFETY	096281	820 N LOOP 288, DENTON	GASOLINE	07/27/1990	2	2A	E,Q	
		TRIPLE A OIL CO	111264	120 N WASHINGTON, PILOT POINT	GASOLINE	08/28/1996	2	2A	E,Q	
	*	TRIPLE A OIL CO INC	116956	100 S HWY 377, KRUGERVILLE	GASOLINE	07/03/2006	2	2A	E,Q	
		UAC OF GARLAND INC	100282	7228 N MAIN ST, THE COLONY	GASOLINE	09/23/1991	2	2A	E,Q	
		ULTRAMAR DIAMOND SHAMROCK	111204	501 E IH 35, DENTON	GASOLINE	06/12/1996	2	2A	E,Q	
		UNDERGROUND SOLUTIONS INC	113738	W HWY 380, PONDER	GASOLINE, DIESEL	11/25/1998	2	2A	E,Q	
		VALERO	116325	4907 MAIN ST, THE COLONY	GASOLINE	10/29/2004	2	2A	E,Q	
RMD/VC										
		EAGLE PICHER AUTOMOTIVE GROUP	0267	1500 IH 35W, DENTON	TPH, VOCS	06/03/1996	0B	0	E	
		GARDEN RIDGE PLAZA CENTER	1391	601 CROSS TIMBERS ROAD	CHLORINATED SOLVENTS	09/24/2001	0B	2A	E	
		HENKELS & MCCOY	1804	4220 JUSTIN ROAD, HIGHLAND VILLAGE	METALS, TPH	03/15/2005	0B	4	E	
		JACKSON SAND & GRAVEL	1753	2901 SOUTH HIGHWAY 121, LEWISVILLE	METALS	11/03/2004	0B	5	E	
		MASSAD PROPERTY	1427	946 SOUTH STEMMONS FREEWAY, LEWISVILLE	VOCS, CHLORINATED SOLVENTS, TPH, LEAD	01/09/2002	0B	5	E	
		OLD ORCHARD SHOPPING CENTER	0403	1310 WEST MAIN STREET, LEWISVILLE	CHLORINATED SOLVENTS	11/18/1996	0B	2	E	
		SNAZZY CLEANERS	0171	OLD ORCHARD VILLAGE EAST, 1228 W. MAIN, LEWISVILLE	CHLORINATED SOLVENTS	01/23/1996	0B	0	E	
		SOUTHRIDGE PLAZA - STAR CLEANERS	1095	2416 LILLIAN MILLER PARKWAY, DENTON	PERC	12/09/1999	0B	4	E	
		TEXACO SERVICE STATION - DENTON	0560	906 WEST UNIVERSITY DRIVE, DENTON	BTEX, TPH	07/02/1997	0B	0	E	
WPD/MSW										
	*	CITY OF DENTON LANDFILL	MSW01590	0.35 MILE E OF EDWARDS ROAD AND MAYHILL ROAD INTERSECTION 0.35 MILE S OF WASTE WATER TREATMENT PLANT	MW-4L,4U: VOCS (BENZENE, CHLOROETHANE, DICHLORODIFLUOROMETHANE, 1,1-DICHLORETHANE, CIS-1,2-DCE, MECL, 1,1,1-TRICHLOROETHANE, TCE, PCE, XYLENES)	09/15/2005	2A	2A	E,Q,V2	
		CITY OF FARMERS BRANCH CAMELOT LANDFILL	MSW01312A	.8 MILE S STATE HIGHWAY 121 N TRINITY RIVER 1.5 MILE W FM 2281	MW-1R, 4R, 9, 10, 11, 12: VOCS (1,1-DICHLOROETHANE, CIS-1,2-DICHLOROETHYLENE, TRICHLOROETHYLENE, VINYL CHLORIDE)	06/04/2003	2B	4,5	E,Q,V2	
		WASTE MANAGEMENT DFW RECYCLING AND DISPOSAL FACILI	MSW01025B	2.25 MILE E SE OF INTERSECTION OF INTERSTATE HIGHWAY 35 E AND US HIGHWAY 121	MW-HR: VOCS (CIS-1,2-DICHLOROETHYLENE, VINYL CHLORIDE)	12/31/2004	2B	4,5	E,Q,V2	
DICKENS										
RMD/PST										
		ALLSUPS PETROLEUM INC	111582	322 W HILL ST, SPUR	GASOLINE	04/06/1996	2	2A	E,Q	
		LEONARD TODD	095177	601 W HARRIS, SPUR	GASOLINE	02/27/1990	5B	2A	E,Q	
		PORTER SAM L	097479	1213 5TH STREET, DICKENS	GASOLINE, DIESEL	11/29/1990	5B	6	E,Q	
DIMMIT										
RMD/CA										
	*	HALLIBURTON	34119	CARRIZO SPRINGS	BENZENE, AS, CIS 1,2	04/28/2004	0A	2	E	
	*	COAST VALE SPECIAL COMPANY	117071	208 1ST ST, CARRIZO SPRINGS	GASOLINE	10/03/2006	1B	1A	E,Q	
DUVAL										
RMD/PST										
		COASTAL MART INC	109550	101 S NORTON, FREER	GASOLINE	05/02/1995	2	4	E,Q	

TABLE 1
GROUNDWATER CONTAMINATION CASE DESCRIPTION BY COUNTY
TEXAS COMMISSION ON ENVIRONMENTAL QUALITY

COUNTY	DIVISION	NEW CASES	FILE NAME	FILE NUMBER	LOCATION	CONTAMINATION DESCRIPTION	DATE	ENFORCEMENT STATUS		DATA QUALITY	SECTION 5.236
EASTLAND											
	RMD/CA										
			GENERAL ELECTRIC CAPITAL CORP	32088	TIFFIN RD RANGER 76470	DICHLOROPROPANE,VINYL CHLORIDE, BENZENE, 1,2 &1,1 DCA, CHLOROBENZENE,	08/01/1981	3A	4,5	E,Q,V,2	
	RMD/PST										
			CHAPPELL INC TRUST	113826	IH 20 IH 20, CISCO	GASOLINE	12/08/1998	2	4	E,Q	
			FIRST NATIONAL BANK OF DUBLIN	099138	601 E HWY 80, RANGER	GASOLINE	06/04/1991	2	6	E,Q	
			GAETA RUBEN	112324	11730 IH 20, EASTLAND	GASOLINE	05/19/1997	5B	2A	E,Q	
			HORN MARKETING INC	111811	201 MAIN ST, RISING STAR	GASOLINE	10/24/1996	1B	1A	E,Q	
			LOVES COUNTRY STORE	114825	1600 W LOOP 254, RANGER	GASOLINE	12/15/1999	2	2A	E,Q	
			MANGUM LOUIS	114801	HWY 6 HWY 6, EASTLAND	GASOLINE	11/03/1999	2	6	E,Q	
		*	MARRS RICHARD	115207	1247 E MAIN ST, EASTLAND	GASOLINE	05/26/2001	2	2A	E,Q	
			PROTON PRC	110945	330 E IH 20, EASTLAND	GASOLINE, DIESEL	11/23/1998	2	6	E,Q	
			SNEAD R B	101532	639 EXPRESS WAY, ODESSA	GASOLINE	01/06/1992	1B	1A	E,Q	
			VICTOR CORNELUIS INC	094660	513 W MAIN ST, EASTLAND	GASOLINE	01/08/1990	2	6	E,Q	
	RMD/SC										
			SONICS INTERNATIONAL	FILED BY SITE NAME	APPROXIMATELY 2 MILES WEST OF RANGER TX ON F.M. 101	TRICHLOROETHANE, DICHLOROETHANE, METHYLENE CHLORIDE, BIS(2-CHLOROETHYL)ETHER	11/16/1990	5B, 4A, 3B, 2B, 1B	5D&E	E,Q,V1,2,3	
ECTOR											
	RMD/CA										
		*	ACUREN INSPECTION INC	T2130	14214 W HIGHWAY 80 E, ODESSA	METALS	12/07/2006	0A	2A	E	
			AIR LIQUIDE AMERICA CORP	30685	3114 W SECOND ST ODESSA 79763	ACETONE	03/31/1994	2D	2B	E,V3	
			BAKER PERFORMANCE CHEMICAL CO	32536	410 E HILLMONT ST ODESSA 79762	BTEX,ORGANICS,NAPTHALENE	11/05/1986	3B	5	EQV23	
			CONTINENTAL PRODUCTS OF TEXAS	30251	100 INDUSTRIAL AVE ODESSA 79761	HEXAVALENT CHROMIUM	01/01/1985	3B	3	E	
			ENCLEAN (PARKER TRUST PROPERTY)	23179	8522 ANDREWS HWY ODESSA 79765	SOLVENTS	04/01/2000	0A	3	EV2	
			FRANCE COMPRESSOR PRODUCTS DIV	31868	2147 N JACKSON ODESSA 79762	CHROMIUM	05/08/1987	0	6	E,Q,V2	
			HOMCO INTERNATIONAL	52075	2122 MAURICE ODESSA 79763	PCE, TCE	09/22/1993	3B	5	E	
			HUNTSMAN POLYMERS CORP (FMR REXENE)	30142	2400 S GRANDVIEW AVE ODESSA 79766	BENZENE, PETROLEUM HYDROCARBONS (FREE & DISSOLVED), XYLENE	12/15/1986	3A	4,5	E,Q,V,2,3	
			KATTY INDUSTRIES INC	30926	8326 W COUNTY RD ODESSA	CHROMIUM	11/17/1983	3B	5A,3	EQV2	
			ODESSA REFINING CO (EQUILON ENTERPRISES LLC)	30258	2700 S GRANDVIEW ODESSA 79766	HYDROCARBONS, METALS	11/12/1986	3B	5	EQV23	
			PACCAR INC (FMR TRICO-KOBE INC)	34658	3218 KERMIT HWY ODESSA 79764	CHROMIUM, PCE, TCE, DCE	05/01/1991	2B	4,5	EQ	
			SIVALLS TANKS INC	35690	2200 E 2ND ST ODESSA 79760	CHROMIUM	05/15/1986	3B	3	EQ	
		*	TUBOSCOPE	81830	2269 S FULTON AVE, ODESSA	METALS	06/06/2006	0B	6	E	
	RMD/PST										
			7 ELEVEN INC	097137	2700 N DIXIE, ODESSA	GASOLINE	10/29/1990	2	2A	E,Q	
			7 ELEVEN INC	116714	1000 N DIXIE, ODESSA	GASOLINE	09/23/2005	1B	1A	E,Q	
			7 ELEVEN INC	107852	1000 N GRANT, ODESSA	GASOLINE	08/27/1993	2	2A	E,Q	
			7 ELEVEN INC	101045	601 W 2ND ST, ODESSA	GASOLINE	11/20/1991	2	4	E,Q	
			7 ELEVEN INC	097136	2712 E 8TH ST, ODESSA	GASOLINE	10/29/1990	2	4	E,Q	
			7 ELEVEN INC	106953	2626 N GRANDVIEW, ODESSA	GASOLINE	07/19/1993	2	4	E,Q	
			B J SERVICES	108788	2359 E IH 20, ODESSA	DIESEL, WASTE OIL	10/27/1994	2	2A	E,Q	
			BIDCO	091824	312 E 2ND ST, ODESSA	GASOLINE	04/27/1988	2	6	E,Q	
			CHEVRON PRODUCTS CO	093730	1363 E 8TH ST, ODESSA	GASOLINE	09/15/1989	2	2A	E,Q	
			CITY OF ODESSA	107456	205 N GRANT, ODESSA	GASOLINE, DIESEL	11/10/1993	2	2A	E,Q	
			CITY OF ODESSA	114883	801 E POOL RD, ODESSA	GASOLINE, DIESEL	01/11/1999	2	2A	E,Q	
			CITY OF ODESSA	113192	820 W 42ND ST, ODESSA	DIESEL	05/11/1998	2	2A	E,Q	
			DIAMOND SHAMROCK REF & MKTG CO	100875	803 S CRANE, ODESSA	GASOLINE	11/08/1991	2	6	E,Q	
			E E EASLEY INC	094374	701 N GRANDVIEW, ODESSA	GASOLINE	11/27/1989	5B	2A	E,Q	
			E E HENSLEY & SON INC	104521	912 W COUNTY RD, ODESSA	GASOLINE	08/25/1992	2	2A	E,Q	
			E E HENSLEY & SONS INC	095094	1601 S GRANT AVE, ODESSA	GASOLINE	02/28/1990	2	2A	E,Q	
			ENVIRONMENTAL IMPACT	109064	2700 W 43RD, ODESSA	GASOLINE	10/25/1994	2	6	E,Q	
			EXXONMOBIL	100429	2544 ANDREWS HWY, ODESSA	GASOLINE	10/01/1991	2	4	E,Q	
			FLINT ENGINEERING & CONSTRUCT	097135	W LOOP 338, ODESSA	GASOLINE, DIESEL	10/31/1990	2	6	E,Q	
			HENSLEY E E & SON	108934	825 W 1ST ST, ODESSA	DIESEL	12/29/1994	2	2A	E,Q	
			HORKEY OIL CO INC	114087	2401 W CNTY RD WEST, ODESSA	GASOLINE	11/30/1998	2	6	E,Q	

TABLE 1
GROUNDWATER CONTAMINATION CASE DESCRIPTION BY COUNTY
TEXAS COMMISSION ON ENVIRONMENTAL QUALITY

COUNTY / DIVISION	NEW CASES	FILE NAME	FILE NUMBER	LOCATION	CONTAMINATION DESCRIPTION	DATE	ENFORCEMENT STATUS		DATA QUALITY	SECTION 5.236
ECTOR										
RMD/PST										
		HUNT GLEN	110376	2124 E 8TH, ODESSA	GASOLINE	02/07/1996	2	2A	E,Q	
		JOHNSON BROTHERS OIL CO	113552	1321 N GRANT, ODESSA	GASOLINE	10/19/1998	2	4	E,Q	
		JOHNSON BROTHERS OIL CO	095763	620 E 2ND ST, ODESSA	GASOLINE	04/23/1990	2	2A	E,Q	
		JOHNSON BROTHERS OIL CO	113550	1415 W 2ND ST, ODESSA	GASOLINE, DIESEL	10/19/1998	2	2A	E,Q	
		JOHNSON BROTHERS OIL CO	113551	2201 W COUNTY RD, ODESSA	GASOLINE	10/19/1998	2	2A	E,Q	
		JUNIOR LEAGUE OF ODESSA	112899	2707 KERMIT HWY, ODESSA	GASOLINE	01/22/1998	2	4	E,Q	
		K A T SAV MOR INC	112878	4230 N GRANDVIEW AVE, ODESSA	GASOLINE	10/10/1996	5B	2A	E,Q	
		KENT OIL INC	091633	601 N COUNTY RD, ODESSA	GASOLINE	01/11/1988	2	4	E,Q	
		KENT OIL INC	113394	1205 W MURPHY, ODESSA	GASOLINE	08/12/1998	2	6	E,Q	
		KENT OIL INC	114046	1001 N DIXIE, ODESSA	GASOLINE	12/18/1998	2	4	E,Q	
		KENT OIL INC	114047	1100 N GRANDVIEW, ODESSA	GASOLINE	12/18/1998	2	2A	E,Q	
		KUYKENDALL WIRE LINE	113154	4277 SIERRA, ODESSA	GASOLINE	04/23/1998	5B	2A	E,Q	
		LOGSDON DARRELL	096878	1124 N GRANT, ODESSA	GASOLINE, CHEMICAL	09/27/1990	2	2A	E,Q	
		MILLER SR TOM	115258	3827 N DIXIE BLVD, ODESSA	GASOLINE	10/10/2001	1B	1A	E,Q	
		PERMIAN OIL & TIRE	115283	801 W 2ND ST, ODESSA	GASOLINE	12/05/2001	1B	1A	E,Q	
		POWER PLUS INC	110715	3820 PENBROOK, ODESSA	GASOLINE	03/15/1996	2	4	E,Q	
		RIO GRANDE DISTRIBUTORS INC	097652	1201 N GRANT ST, ODESSA	GASOLINE	11/05/1990	2	6	E,Q	
		RIO GRANDE DISTRIBUTORS INC	112136	5500 ANDREWS HWY, ODESSA	GASOLINE	01/29/1997	2	2A	E,Q	*
		SOUTHWEST CONVENIENCE STORES	109631	3700 ANDREWS HWY, ODESSA	GASOLINE	06/16/1995	2	4	E,Q	
		SOUTHWEST CONVENIENCE STORES	092046	721 W COUNTY RD, ODESSA	GASOLINE	08/02/1988	2	4	E,Q	
		SOUTHWEST CONVENIENCE STORES	106967	1523 N HARLESS, ODESSA	GASOLINE	07/21/1993	2	4	E,Q	
		SOUTHWEST CONVENIENCE STORES	108111	800 W COUNTY RD, ODESSA	GASOLINE	04/12/1994	2	4	E,Q	
		SOUTHWEST ENERGY DIST	109393	2400 S LOOP 250, ODESSA	DIESEL	04/17/1995	2	4	E,Q	
		SOUTHWEST ENERGY DIST	096375	317 N DIXIE BLVD, ODESSA	GASOLINE	08/01/1990	2	6	E,Q	
		SOUTHWEST PETROLEUM PROP INC	112417	4603 ANDREWS HWY, ODESSA	GASOLINE	06/12/1997	2	4	E,Q	
		STOCKADE CO	112994	807 N FM 1936, ODESSA	GASOLINE	01/30/1998	2	4	E,Q	
		TOTAL PETROCHEMICALS USA INC	096557	5202 N DIXIE, ODESSA	GASOLINE	08/23/1990	2	6	E,Q	
		TOUCH OF CLASS AUTO DETAIL	098765	721 W 2ND, ODESSA	GASOLINE	04/24/1991	2	6	E,Q	
		TRIPP CONSTRUCTION	107475	1202 FM 1936, ODESSA	GASOLINE, DIESEL	11/17/1993	2	4	E,Q	
		VIKING FREIGHT SYSTEMS	094183	600 EXPRESS WAY, ODESSA	DIESEL	11/13/1989	2	2A	E,Q	
		WAUKESHA PEARCE INDUSTRIES INC	100616	1000 W 2ND ST, ODESSA	GASOLINE	10/22/1991	2	6	E,Q	
		WOODS WENDELL	113369	5201 N DIXIE, ODESSA	GASOLINE	07/28/1998	5B	2A	E,Q	
		YOUNGER LEON ESTATE	096626	5109 ANDREWS HWY, ODESSA	GASOLINE	09/06/1990	2	4	E,Q	
RMD/SC										
	*	EAST 67TH STREET GROUNDWATER PLUME	FILED BY SITE NAME	INTERSECTION OF EAST 67TH STREET AND STEVENSON STREET, ODESSA	TETRACHLOROETHYLENE, VOCS	04/25/2005	2	2	V	Y
		ODESSA CHROMIUM 1	FILED BY SITE NAME	N/W ODESSA, WEST OF COUNTY RD, WEST BETWEEN 37TH AND 48TH STREETS, ODESSA, TX	HEXAVALENT CHROMIUM	02/28/1986	5B, 3D, 2B&D, 1B	5D&E	E,Q,V2,3	
		PRECISION MACHINE & SUPPLY	FILED BY SITE NAME	500 WEST OLIVE ST ODESSA, TX	HEXAVALENT CHROMIUM	03/16/1987	5B, 4A,3B, 2B, 1A	5E	E,Q,V2,3	
		SPRAGUE ROAD GROUND WATER PLUME	FILED BY SITE NAME	N/W ODESSA, 2626 STEVENS RD., ODESSA, TX	CHROMIUM	08/01/1984	5A, 4N, 3D, 2B&D, 1D	5E	E,Q,V1,2,3	
RMD/SSDA										
	*	ANGUS ROAD GROUNDWATER PLUME (WILLIAMS TRAILER PAR	FILED BY SITE NAME	4300 BLOCK OF ANGUS RD, ODESSA, TX	1,2-DCA, ARSENIC, MERCURY	07/31/2006	1B	2A	E	
		P.I.E.	FILED BY SITE NAME	4817 ANDREWS HIGHWAY, ODESSA, TX	HEXAVALENT CHROMIUM, VOCS, SVOCS	12/01/2005	2	2	V	Y
		RELIABLE MACHINE AND SUPPLY	FILED BY SITE NAME	2035 W. 2ND STREET, ODESSA, TX	ALUMINUM, ARSENIC, CHROMIUM, VANADIUM	09/01/1995	5A	1B	E	
RMD/VC										
		CENTRIFLO PUMP AND MACHINE COMPANY	1468	340 SOUTH MEADOW STREET, ODESSA	VOCS, SVOCS, METALS, SOLVENTS, TPH	05/10/2002	0B	2B	E	
		EXXON CHEMICAL COMPANY	0234	2126 MAURICE ROAD/950 W COUNTRY RD, S, ODESSA	VOCS, TPH	04/22/1996	0B	5	E	
		JOE BROOKS PROPERTY	1372	7023 WEST COUNTY ROAD	METALS, TPH, CHLORINATED SOLVENTS	08/02/2001	0B	5	E	
		STEWART & STEVENSON - ODESSA	0800	11120 WEST HIGHWAY 80, ODESSA	HYDROCARBONS	07/08/1998	0B	4	E	
		TARTAN TEXTILE SERVICE	0962	2300 PRODUCTION STREET, ODESSA	PCE	04/21/1999	0B	4	E	

TABLE 1
GROUNDWATER CONTAMINATION CASE DESCRIPTION BY COUNTY
TEXAS COMMISSION ON ENVIRONMENTAL QUALITY

COUNTY / DIVISION	NEW CASES	FILE NAME	FILE NUMBER	LOCATION	CONTAMINATION DESCRIPTION	DATE	ENFORCEMENT STATUS	DATA QUALITY	SECTION 5.236
ECTOR									
RMD/VCIO									
		SUPERIOR WELLHEAD, INC.	445	7311 ANDREWS HIGHWAY, ODESSA	VOCS	11/18/2004		1B	E
WPD/MSW									
	*	JOHNSON RANCH LANDFILL	MSW01521	4 MILES NW OF THE CITY OF ODESSA	MW-3: VOCS (1,1-DICHLOROETHANE, TRICHLOROFLUOROMETHANE)	09/01/2006	2A	2A	E,Q,V2
EDWARDS									
RMD/PST									
	*	TXDOT	117033	100 E MAIN ST, ROCK SPRINGS	GASOLINE	08/14/2006	1B	1A	E,Q
EL PASO									
RMD/CA									
		ASARCO INC	31235	2401 W PAISANO EL PASO 79922	AS, PB	10/15/1998	3B	2	E
		CHEVRON PRODUCTS USA CO	30026	6500 TROWBRIDGE RD EL PASO 79905	HYDROCARBONS, BTEX	01/01/1981	3B	5	EQV23
		CHEVRON PRODUCTS USA CO	30605	6501 TROWBRIDGE DR EL PASO 79905	HYDROCARBONS, APP.VIII CONSTITUENTS	01/01/1982	3B	3	EQV23
		EL PASO TERMINAL WAREHOUSE (BROWN COLD STORAGE)	76058	6930 MARKET ST EL PASO 79926	LNAPL, BETX	08/31/1995	2	2,3,4	E,Q,
		EQUILON ENTERPRISES LLC (SP TERMINAL)	T1756	6910 MARKET ST EL PASO 79925	LNAPL, BETX	07/06/1993	1B	2B,4	E, Q
		KINDER MORGAN ENERGY PARTNERS LP (TRANSFER STATION	T1670	6850 MARKET ST EL PASO	BETX, LNAPL, TPH	02/06/1997	2	2,4,5	E,Q
		NAVAJO REFINING CO	T0645	1000 EASTSIDE RD EL PASO	BETX, LNAPL, MTBE	02/14/1996	2	2,4,5	E,Q
		REFINERY HOLDING COMPANY LP	86385	6501 TROWBRIDGE RD EL PASO 79998	PHASE SEP HYDROCARBONS (PSH) BETX	01/01/1981	3B	5	EQV23
		WHITE SPUR CLEANERS	74682	4798 DONIPHAN EL PASO	VOCS	05/12/1995	2B	4	E,Q
RMD/PST									
		WEST TEXAS MEDICAL	094867	2031 WYOMING, EL PASO	GASOLINE	01/18/1990	2	6	E,Q
		ABOUD ALICE	115616	4700 MONTANA AVE, EL PASO	GASOLINE	12/01/1998	2	6	E,Q
		AGUILAR EDWARDO JR	108371	6885 DONIPHAN, CANUTILLO	GASOLINE	05/24/1994	5B	2A	E,Q
		APODACA ARMANDO	105920	11536 SOCORRO RD, SOCORRO	GASOLINE	01/22/1993	5B	2A	E,Q
		ASARCO INC	095897	2301 W PAISANO, EL PASO	DIESEL	06/14/1990	2	4	E,Q
		BAMCO INC	116751	1806 MAGOFFIN, EL PASO	GASOLINE	12/06/2005	2	6	E,Q
		BANNISTER & CALHOUN TRUST	097626	6884 DONIPHAN DR, CANUTILLO	GASOLINE, DIESEL	12/28/1990	2	6	E,Q
		BELL THUNDERBIRD OIL CO	096192	7686 ALAMEDA, EL PASO	GASOLINE	07/17/1990	2	6	E,Q
		BELL THUNDERBIRD OIL CO / ZAO	092373	2301 N MESA, EL PASO	GASOLINE	12/05/1988	2	2A	E,Q
		BORSBERRY BERT	100821	5165 HERCULES AVE, EL PASO	GASOLINE	10/10/1991	2	2A	E,Q
		C & R DISTRIBUTING INC	116281	4900 N DONIPHAN, EL PASO	GASOLINE	07/09/2004	1B	1A	E,Q
		CHAVEZ LAURA	114832	5412 DONIPHAN, EL PASO	GASOLINE, DIESEL	09/13/1999	1B	1A	E,Q
		CHEVRON PRODUCTS CO	091011	4680 MONTANA AVE, EL PASO	GASOLINE	03/02/1984	2	2A	E,Q
		CHEVRON PRODUCTS CO	093783	4500 MONTANA AVE, EL PASO	GASOLINE	10/04/1989	2	2A	E,Q
	*	CIRCLE K STORES INC	116880	3377 N LEE TREVINO DR, EL PASO	GASOLINE	05/09/2006	1B	1A	E,Q
		CIRCLE K STORES INC	116560	5198 DONIPHAN DR, EL PASO	GASOLINE	02/27/2004	1B	1A	E,Q
		CIRCLE K STORES INC	116759	10567 RUSHING RD, EL PASO	GASOLINE	08/25/2005	1B	1A	E,Q
		CITY OF EL PASO	109214	700 A SAN FRANCISCO ST, EL PASO	GASOLINE	03/07/1995	2	4	E,Q
		CLINT ISD	112717	12650 B ALAMEDA, CLINT	GASOLINE	10/15/1997	2	2A	E,Q
		CONOCO PHILLIPS	116106	11101 MONTWOOD DR, EL PASO	GASOLINE	03/18/2004	2	2A	E,Q
		CONOCO PHILLIPS	116119	601 S MAIN ST, ANTHONY	GASOLINE	02/25/2004	2	2A	E,Q
		CONOCO PHILLIPS	116122	700 AMERICAS AVE, EL PASO	GASOLINE	04/07/2004	2	2A	E,Q
		COUNTY OF EL PASO	112896	191 CANUTILLO AVE, EL PASO	GASOLINE	12/03/1997	2	2A	E,Q
		DANNYS GROCERY INC	095236	7900 ALAMEDA AVE, EL PASO	GASOLINE	03/27/1990	2	2A	E,Q
	*	DIAMOND SHAMROCK	116794	3898 DONIPHAN DR, EL PASO	GASOLINE	02/10/2006	1B	1A	E,Q
		DIAMOND SHAMROCK	098189	1250 AIRWAY BLVD, EL PASO	GASOLINE	12/27/1990	2	2A	E,Q
		DIAMOND SHAMROCK	113069	230 S AMERICAS AVE, EL PASO	GASOLINE	03/20/1998	2	6	E,Q
		DIAMOND SHAMROCK	113267	8350 E GATEWAY, EL PASO	GASOLINE	06/18/1998	1B	6	E,Q
		DIAMOND SHAMROCK	115758	1921 MONTANA AVE, EL PASO	GASOLINE	02/05/2003	2	6	E,Q
	*	DIAMOND SHAMROCK REF & MKT	116755	7008 GATEWAY BLVD, EL PASO	GASOLINE	01/04/2006	1B	1A	E,Q
		DIAMOND SHAMROCK REF & MKTG CO	108333	390 S MAIN, ANTHONY	GASOLINE	06/10/1994	2	2A	E,Q
		DIAMOND SHAMROCK REF & MKTG CO	096956	840 ZARAGOZA, EL PASO	GASOLINE	10/16/1990	2	2A	E,Q
		DIAMOND SHAMROCK REF & MKTG CO	108209	1600 E PAISANO, EL PASO	UNKNOWN	01/18/1994	2	2A	E,Q
		DIAMOND SHAMROCK REF & MKTG CO	107153	7046 1/2 ALAMEDA AVE, EL PASO	UNKNOWN	08/16/1993	2	4	E,Q
		DIAMOND SHAMROCK REF & MKTG CO	104213	3001 N YARBROUGH, EL PASO	GASOLINE	08/11/1992	2	6	E,Q

TABLE 1
GROUNDWATER CONTAMINATION CASE DESCRIPTION BY COUNTY
TEXAS COMMISSION ON ENVIRONMENTAL QUALITY

COUNTY / DIVISION	NEW CASES	FILE NAME	FILE NUMBER	LOCATION	CONTAMINATION DESCRIPTION	DATE	ENFORCEMENT STATUS		DATA QUALITY	SECTION 5.236
EL PASO										
RMD/PST										
		EL PASO BAKING CO	108992	301 N DALLAS ST, EL PASO	UNKNOWN	11/22/1994	2	6	E,Q	
		EL PASO ELECTRIC CO	101128	651 HAWKINS BLVD, EL PASO	DIESEL	03/02/1989	2	2A	E,Q	
		EL PASO WATER UTILITIES	116217	130 N COTTON ST, EL PASO	GASOLINE	09/08/2004	2	6	E,Q	
		F & P PARTNERSHIP	115419	9040 DYER ST, EL PASO	GASOLINE	01/25/2000	2	6	E,Q	
		FABENS OIL CO	105100	201 N FABEN, FABENS	GASOLINE	10/01/1992	2	2A	E,Q	
		FABENS OIL CO	108052	505 W MAIN, FABENS	GASOLINE, WASTE OIL	08/19/1993	2	2A	E,Q	
	*	FIRST COMMERCIAL FINANCIAL	116905	4700 DONIPHAN DR, EL PASO	GASOLINE	02/09/2006	1B	1A	E,Q	
		FORT BLISS ARMY BASE	092568	BLDG 11106 BLDG 11106, FORT BLISS	JET FUEL	10/06/1988	2	2A	E,Q	
		FORT BLISS ARMY BASE	115184	BLDG 11024 BLDG 11024, FORT BLISS	OTHER	04/03/2001	2	2A	E,Q	
		FT BLISS US DEPT OF DEFENSE	116057	BLDG 11108 BLDG 11108, FORT BLISS	GASOLINE	01/08/2004	1B	1A	E,Q	
	*	GOOD TIME STORES INC	117046	11761 VISTA DEL SOL DR, EL PASO	GASOLINE	11/16/2004	1B	1A	E,Q	
		GOOD TIMES STORES INC	092990	602 HORIZON, SOCORRO	GASOLINE	04/28/1989	2	2A	E,Q	
		GOOD TIMES STORES INC	095876	295 PADRES, EL PASO	GASOLINE	05/31/1990	2	2A	E,Q	
		GOOD TIMES STORES INC	102283	9829 SOCORRO DR, EL PASO	GASOLINE	03/23/1992	2	6	E,Q	
		GOOD TIMES STORES INC	102422	716 N PIEDRAS, EL PASO	GASOLINE	03/27/1992	2	2A	E,Q	
		GOOD TIMES STORES INC	102425	101 W MAIN ST, FABENS	GASOLINE	03/30/1992	2	4	E,Q	
		GOOD TIMES STORES INC	115988	1811 HUNTER DR, EL PASO	GASOLINE	10/21/2003	1B	1A	E,Q	
		HADDAD NORMAN	091805	3434 N MESA, EL PASO	GASOLINE	03/29/1988	2	2A	E,Q	
		KIVA OIL COMPANY	116613	6000 MONTANA, EL PASO	GASOLINE	05/13/2005	1B	1A	E,Q	
		LOZOYA ROGELIO	097758	9951 ALAMEDA AVE, SOCORRO	GASOLINE	01/11/1991	5B	2A	E,Q	
		MALOOLY GILBERT	112345	950 SUNLAND DR, EL PASO	GASOLINE	05/29/1997	2	6	E,Q	
		MALOOLY GILBERT JR	096295	6200 E GATEWAY, EL PASO	GASOLINE	04/23/1990	2	2A	E,Q	
		MORALES PORFIRIO JR	116556	461 HORIZON BLVD, SOCORRO	GASOLINE	04/01/2005	1B	1A	E,Q	
		NATIONAL CONVENIENCE STORES	097413	7088 DONIPHAN DR, CANUTILLO	GASOLINE	12/05/1990	5B	6	E,Q	
		PARTY TIME BEER & ICE DEPOT 2	110302	9971 ALAMEDA AVE, EL PASO	GASOLINE	12/21/1995	2	4	E,Q	
		PETRO STOPPING CENTER 1	116520	1299 HORIZON BLVD, EL PASO	GASOLINE	08/22/2004	1B	1A	E,Q	
		ROSENBERG GASTELUM	096823	2000 W PAISANO, EL PASO	GASOLINE	09/28/1990	5B	2A	E,Q	
		RUDFAM CORP	112984	4617 RIPLEY, EL PASO	GASOLINE	02/25/1998	1B	1A	E,Q	
		SANTOS ENTERPRISES	115299	5400 ALAMEDA AVE, EL PASO	GASOLINE	01/31/2001	2	6	E,Q	
		SERVICE CHIEF TEXACO	112847	2329 E MISSOURI, EL PASO	GASOLINE	09/11/1997	2	2A	E,Q	
		SHARP OIL CO	093785	7101 DONIPHAN DR, CANUTILLO	GASOLINE	10/04/1989	5B	4	E,Q	
		SOUTHWEST CONVENIENCE STORES	108224	7150 ALAMEDA, EL PASO	GASOLINE	06/01/1994	2	6	E,Q	
	*	SOUTHWEST CONVENIENCE STORES	116837	6680 MONTANA, EL PASO	GASOLINE	11/21/2005	1B	1A	E,Q	
		SOUTHWEST CONVENIENCE STORES	115055	6680 MONTANA, EL PASO	GASOLINE	09/14/2000	2	6	E,Q	
		ULTRAMAR DIAMOND SHAMROCK	115615	1898 LEE TREVINO, EL PASO	GASOLINE	08/23/2002	2	2A	E,Q	
		UNION PACIFIC RAILROAD	105145	COTTON COTTON, EL PASO	DIESEL	10/28/1992	2	2A	E,Q	
		UNOCAL CORP	098708	1301 N HORIZON BLVD, EL PASO	DIESEL	04/22/1991	2	4	E,Q	
		WESTERN PRECAST CONCRETE INC	099371	9101 ROSEWAY, EL PASO	UNKNOWN	06/27/1991	2	2A	E,Q	
		WOHLEKING RONALD L	113648	9999 ALAMEDA AVE, EL PASO	GASOLINE	11/23/1998	1B	1A	E,Q	
		YEARWOOD DISTRIBUTING CO	091781	2628 WYOMING, EL PASO	DIESEL	04/01/1988	5B	2A	E,Q	
		YEARWOOD TRUTH R	112586	4700 DURAZNO ST, EL PASO	GASOLINE, DIESEL	07/08/1998	2	2A	E,Q	
RMD/VC										
		KINDER MORGAN ENERGY PARTNERS	1869	MILEPOST 13.7 LINE SECTION 17, FORT BLISS	VOCS, SVOCS, TPH	09/21/2005	0B	2	E	
	*	PHELPS DODGE REFINING CORPORATION	1913	897 HAWKINS BOULEVARD, EL PASO	METALS	03/22/2006	0B	1B	E	
		RED TOP LINEN SUPPLY, INC.	0370	4640 DONIPHAN, EL PASO	SOLVENTS	10/14/1996	0B	0	E	
		WAL-MART STORE #5153- 00	1645	NORTHEAST OF IH- 10 AND EXECUTIVE CENTER, EL PASO	METALS	09/30/2003	0B	6	E	
WPD/IHW										
	*	BORDER STEEL	IHW50119	IH-10 AND VINTON EXIT, VINTON, TX	MW-10, 11: CHROMIUM, IRON	06/23/2006	2B	2A	E,Q,V2	
WSD/PDW										
	*	VINTON HILLS SUBDIVISION	G0710172A	1-8025 A P RAMIREZ RD	1,2-DICHLOROPROPANE	05/30/2006	2C	6C	E,Q,V,2	Y
ELLIS										
RMD/CA										
		AGRICULTURAL WAREHOUSE INC	30901	101 INDUSTRIAL BLVD ENNIS 75119	METALS, PESTICIDES, BTEX, VOCS, SVOCS	10/31/1986	3B	3	EQ	
		CENTERLINE INDUSTRIES INC	32306	2803 OLD DALLAS HWY 75 N ENNIS 75119	MEK, BTEX, PCE, TCE	10/24/1988	3B	4	E	
		CHEMICAL RECLAMATION SERVICES INC	50084	405 POWELL ST AVALON 76623	CHLORINATED SOLVENTS, BENZENE, TOLUENE	09/12/1997	3A	4	E.Q.V23	
		EQUILON PIPELINE CO LLC	T0943	GREATHOUSE RD MAYPEARL	BTEX	05/01/1997	1B	5	E,Q	

TABLE 1
GROUNDWATER CONTAMINATION CASE DESCRIPTION BY COUNTY
TEXAS COMMISSION ON ENVIRONMENTAL QUALITY

COUNTY / DIVISION	NEW CASES	FILE NAME	FILE NUMBER	LOCATION	CONTAMINATION DESCRIPTION	DATE	ENFORCEMENT STATUS		DATA QUALITY	SECTION 5.236
ELLIS										
RMD/CA										
		RANDALL INVESTMENTS	T1966	MIDLOTHIAN	VOCS	09/22/2004	2A	1B	E,Q	
RMD/PST										
		AVENUE FUEL DISTRIBUTORS	098295	407 W ENNIS AVE, ENNIS	GASOLINE	03/18/1991	2	4	E,Q	
		AVENUE FUEL DISTRIBUTORS	115451	1107 E ENNIS AVE, ENNIS	GASOLINE	10/25/2001	2	6	E,Q	
		CITIZENS NATIONAL BANK	103913	HWY 34 HWY 34, AVALON	GASOLINE	07/22/1992	2	2A	E,Q	
		EL DORADO CHEMICAL CO	115955	111 N GETZENDANER ST, WAXAHACHIE	GASOLINE	09/16/2003	1B	1A	E,Q	
		ENNIS ISD	108372	409 N CLAY, ENNIS	GASOLINE	07/12/1994	2	6	E,Q	
		H & H OIL CO INC	116241	2500 OVILLA RD, RED OAK	GASOLINE	03/03/2004	2	6	E,Q	
		IRVIN BILL	115135	907 N KAUFMAN, ENNIS	GASOLINE	12/22/2000	2	2A	E,Q	
		NASKAL INVESTMENTS INC	116179	200 S IH 35 E, RED OAK	GASOLINE	02/19/2004	2	2A	E,Q	
		ONE STOP FOOD STORES	099130	IH 45 IH 45, GARRETT	GASOLINE	05/15/1991	2	4	E,Q	
		ONE STOP FOOD STORES	111706	4324 E HWY 287, REAGOR SPRINGS	GASOLINE	09/11/1996	2	6	E,Q	
		RIOS JOHN	104801	301 N KAUFMAN, ENNIS	GASOLINE	09/30/1992	2	2A	E,Q	
		TXDOT	116190	126 FM 876, WAXAHACHIE	GASOLINE	06/23/2004	2	6	E,Q	
RMD/VC										
		TYLER REFRIGERATION	0872	824 CIRCLE STREET, WAXAHACHIE	VOCS, TPH, SVOCS, METALS	11/13/1998	0B	2A	E	
ERATH										
RMD/PST										
		BOB HARRIS OIL CO	113280	2610 W WASHINGTON, STEPHENVILLE	GASOLINE, DIESEL	06/18/1998	2	6	E,Q	
		BROWDER 76 SUPREME	111195	1421 S LOOP, STEPHENVILLE	DIESEL	06/11/1996	2	6	E,Q	
		CITY OF DUBLIN	102310	200 S PATRICK, DUBLIN	GASOLINE	03/16/1992	2	2A	E,Q	
	*	CLASSIC STAR GROUP	116878	1690 N GRAHAM, STEPHENVILLE	GASOLINE	10/03/2005	2	2A	E,Q	
		DUBLIN ECONOMIC DEV CORP	116758	201 W BLACKJACK ST, DUBLIN	GASOLINE	09/24/2004	2	2A	E,Q	
		GOCO MARKETING INC	115605	518 S PATRICK ST, DUBLIN	GASOLINE	12/17/2002	5B	1A	E,Q	
		PATTERSON PAT	092175	389 S GRAHAM ST, STEPHENVILLE	GASOLINE	09/22/1988	2	2A	E,Q	
		PROTON PRC INC	113709	180 S LOOP, STEPHENVILLE	GASOLINE, WASTE OIL	11/23/1998	2	2A	E,Q	
		S & T OIL	113301	1111 E WASHINGTON, STEPHENVILLE	GASOLINE	06/29/1998	2	2A	E,Q	
		SMITH BRAD	106103	309 W WASHINGTON, STEPHENVILLE	GASOLINE	02/05/1993	2	6	E,Q	
		TARLETON STATE UNIVERSITY	116329	521 N NEBLETT, STEPHENVILLE	GASOLINE	05/19/2004	2	2A	E,Q	
		TAYLOR PETROLEUM CO	113099	201 S PATRICK, DUBLIN	GASOLINE	04/13/1998	2	2A	E,Q	
	*	WHITIS JOYCE	116804	1590 N GRAHAM ST, STEPHENVILLE	GASOLINE	01/30/2006	1B	1A	E,Q	
FALLS										
RMD/PST										
		TXDOT	116130	HWY 6 HWY 6, PERRY	GASOLINE	02/10/2004	1B	1A	E,Q	
FANNIN										
RMD/PST										
		CHAPMAN INC	102096	720 W SAM RAYBURN DR, BONHAM	GASOLINE	03/05/1992	2	4	E,Q	
		WOODYS SUPERETTES INC	112948	501 E SAM RAYBURN, BONHAM	GASOLINE	02/04/1998	1B	1A	E,Q	
FAYETTE										
RMD/PST										
		B J SERVICES COMPANY	099363	W HWY 71, LA GRANGE	GASOLINE, DIESEL, CHEMICAL	06/24/1991	2	2A	E,Q	
		FAYETTE COUNTY PRECINCT 4	108255	W HWY 90, SCHULENBURG	DIESEL, GASOLINE	05/26/1994	2	2A	E,Q	
		GMAC	116020	714 N LAGRANGE, FLATONIA	GASOLINE	01/08/2004	2	2A	E,Q	
		JOHN FIETSAM INC	112489	401 N JEFFERSON, LA GRANGE	GASOLINE, DIESEL	07/18/1997	2	2A	E,Q	
		LA GRANGE ISD	112226	815 S VAIL ST, LA GRANGE	GASOLINE, DIESEL	04/02/1997	2	6	E,Q	
		LANDMARK PETROLEUM LTD	115776	IH 10 IH 10, FLATONIA	GASOLINE, DIESEL	10/20/2001	2	2A	E,Q	
		OAKRIDGE SMOKEHOUSE FRANS INC	093928	712 N HWY 77, SCHULENBURG	GASOLINE	09/27/1989	2	2A	E,Q	
		SCHMIDT & SONS OIL CO	096647	157 E TRAVIS, LA GRANGE	GASOLINE	09/04/1990	2	6	E,Q	
		WAGNER WAYNE	108017	HWY 237 HWY 237, ROUND TOP	GASOLINE	03/01/1994	2	2A	E,Q	
WQD/WQAS										
		LCRA FAYETTE POWER PROJECT	WQ02105	TWO MILES NORTH OF STATE HWY 71 AND 7 MILES EAST OF THE CITY OF LA GRANGE, FAYETTE COUNTY	SELENIUM	07/05/2005	2B	2B	E,Q	
FLOYD										
RMD/PST										
		BAKER JAMES D	113400	MAIN AND LOCUST MAIN AND LOCUST ST, LOCKNEY	GASOLINE	08/20/1998	5B	4	E,Q	
		PARKS I H	091849	RAILROAD RAILROAD, SOUTH PLAINS	GASOLINE	04/19/1988	5B	4	E,Q	
		WEEMS TEXACO	097404	607 E HOUSTON, FLOYDADA	GASOLINE, WASTE OIL	11/09/1990	2	2A	E,Q	

TABLE 1
GROUNDWATER CONTAMINATION CASE DESCRIPTION BY COUNTY
TEXAS COMMISSION ON ENVIRONMENTAL QUALITY

COUNTY / DIVISION	NEW CASES	FILE NAME	FILE NUMBER	LOCATION	CONTAMINATION DESCRIPTION	DATE	ENFORCEMENT STATUS		DATA QUALITY	SECTION 5.236
FLOYD										
WSD/WRP&A										
		COOP TNRCC/TWDB	1144903	WELL NO. 11-44-903 (SAMPLE NO. F712011) (1144903)[MIKE & WARREN MATHIS]	ATRAZINE	07/12/2001	1B	6C	E,Q,V2	
		COOP TNRCC/TWDB	1146701	WELL NO. 11-46-701 (SAMPLE NO. F712012) (1146701)[LAVARNA VINYARD AND, LANDERS]	ATRAZINE	07/12/2001	1B	6C	E,Q,V2	
FOARD										
RMD/PST										
		ADKINS OIL COMPANY	113291	302 E COMMERCE, CROWELL	GASOLINE, DIESEL	06/24/1998	2	2A	E,Q	
		ALLSUPS PETROLEUM INC	093386	COMMERCE COMMERCE, CROWELL	GASOLINE	07/06/1989	2	2A	E,Q	
FORT BEND										
RMD/CA										
		HOUSTON INDUSTRIES INC	31631	YU JONES RD THOMPSONS 77481	METALS	02/16/1999	0	2A	E	
		NALCO-EXXON ENERGY CHEMICALS LP	30601	7701 HIGHWAY 90-A SUGAR LAND 77478	VOCS,SVOCS,TPH,CHROMIUM	09/18/1992	2A	2A	E	
		SAFETY KLEEN CORP	71144	1580 INDUSTRIAL RD MISSOURI CITY 77489	ORGANICS	01/20/1992	3A	4,5	E,Q	
		TEXAS COMMERCE BANK NATIONAL ASSOC (FMR INTERNATIO SWITCH)	33451	910 INDUSTRIAL BLVD SUGARLAND 77487	VOC'S (CHLORINATED,NON-CHLORINATE) 1,1 DICHLOROETHENE	06/18/1991	3B	2B	EQ	
		VALERO ENERGY CORP (FMR COASTAL STATES CRUDE GATHE	T1734	THOMPSONS OIL FIELD RD THOMPSONS 77406	LNAPL (DIESEL)	10/20/2000	1B	2A	E	
		VISION METALS INC	30008	2010 SPUR 529 RD ROSENBERG 77471	METALS	01/01/1988	3A,4A	4,5	E,Q,V,2,3	
RMD/DCRP										
	*	AB CLEANERS	DC0073	3695 HIGHWAY 6 SOUTH, SUGARLAND	CHLORINATED SOLVENTS	10/13/2006	1	2A	E	
		CITY CLEANERS	DC0011	2400 CARTWRIGHT ROAD, MISSOURI CITY	CHLORINATED SOLVENTS	02/23/2005	2B, 5B	2A	E	
		COOKS CLEANERS	DC0002	1100 THIRD STREET, ROSENBERG	CHLORINATED SOLVENTS	12/10/2004	2B, 5B	2A	E, Q	
	*	QUAIL VALLEY DRY CLEANERS	DC0089	1300 TURTLE CREEK DRIVE, MISSOURI CITY	CHLORINATED SOLVENTS	12/06/2006	1	2A	E	
RMD/PST										
		BANK OF TEXAS	115343	525 DULLES AVE, STAFFORD	OTHER	11/07/2001	2	6	E,Q	
		BRAZOS BEND HOME & RANCH	115712	22930 FM 1462, NEEDVILLE	GASOLINE	04/03/2003	1B	1A	E,Q	
		C & W OIL CO	114438	9503 FM 1489, SIMONTON	GASOLINE	12/03/1998	2	6	E,Q	
		CHEVRON PRODUCTS CO	110550	13811 HWY 59, SUGAR LAND	GASOLINE	02/07/1996	2	6	E,Q	
		COASTAL BANC SAVING ASSOC	115977	3908 AVE I, ROSENBERG	GASOLINE	01/07/2004	1B	1A	E,Q	
		COASTAL MART INC	092370	7101.5 W FUQUA, MISSOURI CITY	GASOLINE	11/30/1988	2	2A	E,Q	
		DAWANI BUSINESS INC	115189	802A FM 2234, STAFFORD	GASOLINE	12/29/2000	2	2A	E,Q	
		DIAMOND SHAMROCK	114931	1300 TURTLE CREEK, MISSOURI CITY	GASOLINE	04/06/2000	2	6	E,Q	
	*	FARIDA AZIZ ENTERPRISES INC	117025	110 DULLES AVE, STAFFORD	GASOLINE	06/06/2006	1B	1A	E,Q	
		IMPERIAL HOLLY CORP	097952	198 KEMPNER ST, SUGARLAND	GASOLINE	01/21/1991	2	6	E,Q	
	*	IMPERIAL SUGAR COMPANY	116789	8016 HWY 90A, SUGAR LAND	GASOLINE	12/09/2005	1B	1A	E,Q	
	*	KIM MYONG	116777	8034 HWY 90 A, SUGAR LAND	GASOLINE	12/22/2005	1B	1A	E,Q	
		KRAFTS COUNTRY STORE	114178	22934 FM 762, NEEDVILLE	GASOLINE	12/21/1998	2	2A	E,Q	
	*	KURJEE ENTERPRISE INC	116784	5241 FM 521, ARCOLA	GASOLINE	01/12/2006	1B	1A	E,Q	
		MFC BUSINESS CORP	116439	1804 AVE H, ROSENBERG	GASOLINE	06/18/2004	1B	1A	E,Q	
		MOTIVA ENTERPRISES	114895	12602 SOUTHWEST FWY, STAFFORD	GASOLINE	10/27/1999	1B	6	E,Q	
		RANGA SAI INC	116434	1615 HWY 90 A, MISSOURI CITY	GASOLINE	12/16/2004	1B	1A	E,Q	
		RENFRO ROBERT	113432	3503 FM 521, FRESNO	GASOLINE	08/27/1998	2	2A	E,Q	
		SHELL OIL PRODUCTS	116456	3326 AVE I, ROSENBERG	GASOLINE	10/04/2004	1B	1A	E,Q	
		STAFFORD CHEVRON	115393	2238 S MAIN, STAFFORD	GASOLINE	08/09/2001	2	2A	E,Q	
		STAFFORD PROPERTIES	114091	3403 S MAIN, STAFFORD	GASOLINE, DIESEL	12/21/1998	2	2A	E,Q	
		STAVINOHAS TIRE SHOP INC	111832	10003 FM 361 RD, RICHMOND	GASOLINE	10/28/1996	5B	2A	E,Q	
		SUGARLAND PETROLEUM, INC.	116392	12602 SOUTHWEST FWY, STAFFORD	GASOLINE	07/28/2004	1B	1A	E,Q	
		THE GEORGE FOUNDATION	116583	2000 PRESTON RD, RICHMOND	GASOLINE	06/13/2005	1B	1A	E,Q	
		THREE L INC	116748	518 IMPERIAL, SUGAR LAND	GASOLINE	11/17/2005	2	6	E,Q	
	*	TXDOT	116861	3402 S MAIN ST, STAFFORD	GASOLINE	10/28/2005	1B	1A	E,Q	
		TXDOT	116644	2835 N MAIN ST, STAFFORD	GASOLINE	06/08/2005	1B	1A	E,Q	
		ULTRAMAR DIAMOND SHAMROCK	110827	3001 AVE H, ROSENBERG	GASOLINE	04/18/1996	2	4	E,Q	
		UNIQUE CROSSING KATY	115804	1350 PIN OAK RD, KATY	GASOLINE	05/19/2003	1B	1A	E,Q	
		VALERO	116737	1717 AVE H, ROSENBERG	GASOLINE	06/21/2005	2	6	E,Q	
		ZACHARIAH CHERIAN	113837	812 FM 1092, STAFFORD	GASOLINE	12/08/1998	2	2A	E,Q	
		ZAG PETROLEUM	115858	11836 S HWY 6, SUGARLAND	GASOLINE	09/12/2003	1B	1A	E,Q	
RMD/VC										
		COOPER CAMERON VALVES FACILITY	1219	16500 SOUTH MAIN, MISSOURI CITY	CHLORINATED SOLVENTS	10/19/2000	0B	3	E	
		FIRST COLONY COMMONS	0806	15201 US HIGHWAY 59, SUGAR LAND	SOLVENTS	07/16/1998	0B	5	E	

TABLE 1
GROUNDWATER CONTAMINATION CASE DESCRIPTION BY COUNTY
TEXAS COMMISSION ON ENVIRONMENTAL QUALITY

COUNTY	DIVISION	NEW CASES	FILE NAME	FILE NUMBER	LOCATION	CONTAMINATION DESCRIPTION	DATE	ENFORCEMENT STATUS		DATA QUALITY	SECTION 5.236
FORT BEND											
	RMD/VC										
			JIM JARD AUTOMOTIVE GROUP	1781	26525 SOUTHWEST FREEWAY, ROSENBURG	VOCS, METALS	01/20/2005	0B	2	E	
			PERFECT SHIRTS, INC. ($1.75 CLEANERS)	1831	4411 HIGHWAY 6, SUGAR LAND	CHLORINATED SOLVENTS	06/15/2005	0B	2	E	
			STOCK BUILDING SUPPLY, INC.	1799	14043 SOUTH GESSNER, MISSOURI CITY	VOCS, METALS, CHLORINATED SOLVENTS, TPH	02/28/2005	0B	2A	E	
	RMD/VC										
			TEXAS INSTRUMENTS - STAFFORD FACILITIES	0625	12201 SOUTHWEST FREEWAY, STAFFORD	VOCS	10/27/1997	0B	2A	E	
	WPD/MSW										
			FORT BEND COUNTY LANDFILL	MSW01554A	330 KLAUKE ROAD	GWMW-1A,5,6B,7,11,13,14,16,19,20; PZ-16: VOCS (1,4-DICHLOROBENZENE, 1,1-DICHLORETHANE, CIS-1,2-DICHLOROETHYLENE, PCE, TCE, VINYL CHLORIDE)	08/31/1994	2A	3	E,V2	
FRANKLIN											
	RMD/PST										
			AMERICAN NATIONAL BANK	113326	201 W MAIN ST, MOUNT VERNON	GASOLINE	12/10/1997	2	2A	E,Q	
			DANDY MART STORES INC	116517	413 S HWY 37, MT VERNON	GASOLINE	05/09/2005	1B	1A	E,Q	
			DANDY MART CONVENIENCE STORES	116290	IH 30 IH 30, MT VERNON	GASOLINE	09/20/2004	5B	1A	E,Q	
FREESTONE											
	RMD/CA										
			BP PIPELINES	T1881	TEAGUE TEXAS	BTEX, MTBE, NAPTHALENE	08/21/2003	0	2,3	E,Q	
	RMD/PST										
			BUSH & BAILEY INC	100518	IH 45 IH 45, DEW	GASOLINE, DIESEL	10/31/1991	1B	1A	E,Q	
			SCHRADER LEON	115474	311 CEDAR ST, TEAGUE	GASOLINE	06/19/2002	1B	1A	E,Q	
FRIO											
	RMD/CA										
			PEARSALL POWER PLANT	32348	PEARSALL	CHROMIUM	05/24/2004	0	2	E	
	RMD/PST										
			MEDINA ELECTRIC COOP	094489	401 W MILLER RD, DILLEY	GASOLINE	12/22/1989	2	6	E,Q	
			PETTY OIL CO INC	112242	1229 S OAK, PEARSALL	GASOLINE	04/16/1997	2	4	E,Q	
	WSD/WRP&A										
			PEDECO, INC		SE OF PEARSALL	CRUDE OIL	07/27/1997	1B	2B	E,Q	
GAINES											
	RMD/CA										
			TEXAS DEPT OF TRANSPORTATION (SEMINOLE MAINTENANCE	F0494	HIGHWAY 180 SEMINOLE 79360	VOCS-BENZENE, SVOCS	03/09/2000	3B	3	E,Q	
	RMD/PST										
			EDDINS WALCHER CO	100512	707 RAILROAD AVE, SEAGRAVES	GASOLINE	10/02/1991	2	6	E,Q	
			GAINES COUNTY COURTHOUSE	109348	S HWY 385, SEMINOLE	AV-GAS, JET FUEL	11/28/1994	2	2A	E,Q	
			LINDA MARTIN ETAL	095807	311 S MAIN, SEMINOLE	GASOLINE, WASTE OIL	06/14/1990	5B	2A	E,Q	
			RIO GRANDE DISTRIBUTORS INC	099338	306 W AVE A, SEMINOLE	GASOLINE	06/13/1991	2	2A	E,Q	
			THE FUEL COMPANY INC	093040	1300 HOBBS HWY, SEMINOLE	DIESEL	04/24/1989	5B	4	E,Q	
			WALKER SIMS OIL CO INC	103711	401 S MAIN, SEMINOLE	GASOLINE	06/23/1992	2	4	E,Q	
			WEST TEXAS GAS INC	115187	HWY 83 HWY 83, LOOP	GASOLINE	10/31/2000	2	2A	E,Q	
GALVESTON											
	RMD/CA										
			AMOCO CHEMICAL CO	32297	6TH ST S TEXAS CITY 77590	BTEX	12/31/1994	3B	4,5	EQV	
			BP AMOCO CHEMICAL COMPANY TEXAS CITY	30373	2800 FM 519 TEXAS CITY	VOC'S	12/08/2004	0A	3,4	E, Q	
			BP PIPELINE LOGAN STATION	T1910	LOGAN & 5TH ST. TEXAS CITY 77590	BTEX	01/28/2004	0A	2,3	E,Q,V2	
			BP PRODUCTS NORTH AMERICA INC (FMR AMOCO OIL CO)	30139	2401 5TH AVE S TEXAS CITY 77590	BTEX,HYDROCARBONS	01/23/1984	3A, 3B	5	E,Q	
			COASTAL STATES CRUDE GATHERING CO	36472	700 14TH ST TEXAS CITY 77591	VOC	12/04/1997	1	1	E,Q	
			FREEPORT MCMORAN GALV. SULPH. TERMINAL	30771	4500 OLD PORT INDUSTRIAL, GALVESTON	VOCS, TCE	12/03/2001	OA	3	EQV123	
			HG KELLEY PITS	39983	20TH ST DICKINSON 77539	MISC INDUSTRIAL WASTES		2B	5		
			INTERCOASTAL TERMINAL INC	30773	1536 TEXAS AVE TEXAS CITY 77590	CR,TPH	08/04/1997	3B	5	EQ	
			INTERCOASTAL TERMINAL INC	30773	159 LEVEE RD TEXAS CITY 77590	BTEX, PB, TPH	02/03/1998	2B	4	E,Q	
			ISP TECHNOLOGIES INC	30037	4501 ATTWATER AVE TEXAS CITY 77590	ORGANICS,INORGANICS	12/01/2000	3A, 3B	2,3	E,Q	
			MARATHON OIL CO	30326	1320 LOOP 197 S TEXAS CITY 77590	HYDROCARBONS	12/31/1989	2B	2,3,4,5	EQV	

TABLE 1
GROUNDWATER CONTAMINATION CASE DESCRIPTION BY COUNTY
TEXAS COMMISSION ON ENVIRONMENTAL QUALITY

COUNTY	DIVISION	NEW CASES	FILE NAME	FILE NUMBER	LOCATION	CONTAMINATION DESCRIPTION	DATE	ENFORCEMENT STATUS		DATA QUALITY	SECTION 5.236
GALVESTON											
	RMD/CA										
			MOBIL BULK PLANT 42-183	T0113	1202 AVE A GALVESTON	BTEX, HYDROCARBON SHEEN ON WATER	11/01/1990	2	2A	E	
			MONSANTO CO	83178	BAY ST N TEXAS CITY 77590	NAPHTHALENE, VOCS	06/02/1982	2B	4	E	
			MONSANTO CO (ANDERS LANE SITE)	52183	2830 ANDERS LN KEMAH 77565	VOCS	05/13/1983	0A	5	E	
			PEAK SERVICES USA	T1691	3515 N 1ST AVE TEXAS CITY	TPH, BENZENE,ETHYLBENZENE	01/17/2001	2A	2B	E,Q,V2	
			ROCKWELL FACILITY	37953	910 GEMINI AVE CLEAR LAKE	TCE	12/05/1996	0	6	E,Q	
			STERLING CHEMICALS INC	30285	201 BAY ST S TEXAS CITY 77590	CR, PB, AS. 1,2-DCA	12/01/1988	3	4,5	EQ	
			TESORO	T1574	1300 COASTWIDE DR., GALVESTON	LEAD, TPH	10/20/2004	1	2	E	
		*	TEXAS CITY CHEMICAL PLANT	87677	2800 FM 579 EAST	VOC'S	12/08/2004	0A	3,4	E, Q	
		*	TRUSSCO INC	T1901	2903 TODD RD, GALVESTON	ARSENIC, BARIUM	03/31/2003	0B	2	E	
			UNION CARBIDE CORP	35921	2800 LOOP 197 S TEXAS CITY 77592	NAPTHALENE, BENZENE, DICHLORO:ETHYL ETHER, ETHANE, PROPANE	12/14/1987	3A	4	E,Q,V,2.3	
			UNION CARBIDE CORP	30689	HIGHWAY 146 TEXAS CITY 77590	CHLORINATED HC'S, DICHLORO:ETHANE, PROPA	12/03/1990	4B	3	EQ	
			VALERO REFINING CO	30011	1301 LOOP 197 S TEXAS CITY 77590	1,2-DCE	08/16/1988	2A	2A	E	
	RMD/PST										
			APFFEL ERVIN	114952	6628 STEWART RD, GALVESTON	GASOLINE	04/25/2000	2	2A	E,Q	
			BAKER INTERESTS	114675	827 53 ST, GALVESTON	GASOLINE	07/01/1999	1B	1A	E,Q	
		*	BP PRODUCTS	116763	207 S LOGAN, TEXAS CITY	GASOLINE	01/26/2006	1B	1A	E,Q	
			BUKHARI SYED	115162	1801 W MAIN ST, LEAGUE CITY	GASOLINE	11/18/2000	1B	1A	E,Q	
			BURLINGTON NORTHERN & SANTE FE	116189	AVE B AVE B, GALVESTON	DIESEL	05/15/2003	2	6	E,Q	
			COASTAL MART INC	115309	3605 FM 646, SANTA FE	GASOLINE, DIESEL	08/06/2001	2	2A	E,Q	
			DBA TEXAS FOOD MART INC	093327	1331 9TH AVE, TEXAS CITY	GASOLINE	06/20/1989	2	2A	E,Q	
			E Z MART STORES INC	109297	6600 BROADWAY, GALVESTON	GASOLINE	01/23/1995	2	4	E,Q	
		*	ENVIRONMENTAL IMPACT	113891	1625 23RD ST, GALVESTON	GASOLINE	12/14/1998	5B	2A	E,Q	
			EXXONMOBIL CORP	116379	3632 GULF FWY, DICKINSON	GASOLINE	10/25/2004	2	2A	E,Q	
			GALVESTON COUNTY	105209	2020 AVE I, GALVESTON	DIESEL	10/26/1992	2	6	E,Q	
			GALVESTON PARTY BOATS INC	113978	PIER 18 PIER 18, GALVESTON	DIESEL	12/18/1998	2	2A	E,Q	
			ISLAND BUSINESS INC	093492	502 FERRY RD, GALVESTON	GASOLINE	08/10/1989	2	2A	E,Q	
			KAUFMAN JACK	116312	11128 FM 3005 RD, GALVESTON	GASOLINE	05/24/2004	2	6	E,Q	
			KHATANI SALEEM	113829	4401 BROADWAY, GALVESTON	GASOLINE	11/19/1998	2	2A	E,Q	
			KROGER TEXAS LP	115539	3135 FM 528, FRIENDSWOODS	GASOLINE	05/23/2002	2	6	E,Q	
			LANDS MART FUEL	116564	1975 HWY 87, CRYSTAL CITY	GASOLINE	06/27/2005	1B	1A	E,Q	
			LEAGUE CITY POLICE DEPT	107059	500 W WALKER, LEAGUE CITY	GASOLINE	08/02/1993	2	2A	E,Q	
			MADANCO CORP	099256	7727 HWY 6, HITCHCOCK	GASOLINE, WASTE OIL	06/04/1991	2	2A	E,Q	
			MILLER STAN	108258	7202 HWY 6, HITCHCOCK	GASOLINE	06/15/1994	1B	1A	E,Q	
			MOTIVA ENTERPRISES LLC	114562	100 E MAIN5, LEAGUE CITY	GASOLINE	04/26/1999	2	2A	E,Q	
			MOTIVA ENTERPRISES LLC	115074	4200 HWY 3, DICKINSON	GASOLINE	06/28/2000	2	6	E,Q	
			NATIONAL CONVENIENCE STORES	115479	12350 HWY 6, SANTA FE	GASOLINE	02/18/2002	2	2A	E,Q	
			QUICK MART FOODS	112930	2100 MARINA BAY, KEMAH	GASOLINE	01/20/1998	2	2A	E,Q	
			ROCKET GAS FOOD DBA TEX SHACK	112980	501 TEXAS AVE, LA MARQUE	GASOLINE	02/24/1998	1B	1A	E,Q	
			SINGH DINDIAL	099219	3826 BROADWAY, GALVESTON	GASOLINE, WASTE OIL	06/11/1991	2	2A	E,Q	
			SOUTHWEST BANK OF TEXAS	116070	405 E MAIN ST, LEAGUE CITY	GASOLINE	06/23/2003	2	6	E,Q	
			TESORO MARINE SERVICES	114451	1300 COASTWIDE DR, GALVESTON	OTHER	02/12/1999	2	2A	E,Q	
		*	TEXAS HIEP THANH FOOD MART	116970	1201 HWY 146, KEMAH	GASOLINE	05/26/2006	1B	1A	E,Q	
			TRINH HANG PHAM	115800	5429 E FM 517, DICKINSON	GASOLINE	05/14/2003	2	6	E,Q	
		*	VALERO	116869	3203 HWY 146, BAYCLIFF	GASOLINE	12/05/2005	1B	1A	E,Q	
			VIRANI JAWEED	113335	2502 HWY 3, LA MARQUE	GASOLINE	07/15/1998	2	2A	E,Q	
			VIRANI MANSOOR	115394	3627 BROADWAY, GALVESTON	GASOLINE	08/29/2001	1B	1A	E,Q	
			VIRANI MANSOOR	115568	2203 61ST ST, GALVESTON	GASOLINE	06/05/2002	1B	1A	E,Q	
			WALDEN ON LAKE CONROE	095269	12050 MELVILLE RD, CONROE	GASOLINE	03/30/1990	2	2A	E,Q	
	RMD/SC										
			HALL STREET	FILED BY SITE NAME	NE OF INTERSECTION OF 20TH STREET ('HALL ST) & CALIFORNIA ST, DICKINSON, TX	CHLOROBENZENE, BENZENE; METALS, CHLORINATED HCS, VOCS, SVOCS	07/23/1987	5B, 2B, 1B	3	E,Q,V2,3	
			MALONE SERVICES INC	FILED BY SITE NAME	CAMBELL BAYOU ROAD, TEXAS CITY, TX	VOLATILES; METALS; SEMI-VOLITALES; PESTICIDES	01/29/1997	5A	3	E,Q,V2,3	

TABLE 1
GROUNDWATER CONTAMINATION CASE DESCRIPTION BY COUNTY
TEXAS COMMISSION ON ENVIRONMENTAL QUALITY

COUNTY	DIVISION	NEW CASES	FILE NAME	FILE NUMBER	LOCATION	CONTAMINATION DESCRIPTION	DATE	ENFORCEMENT STATUS		DATA QUALITY	SECTION 5.236
GALVESTON											
	RMD/SC										
			MOTCO INC	FILED BY SITE NAME	NEAR JUNCTION OF STATE HWY. 3 AND GULF FRWY.(I-45), LA MARQUE, TX. BOUNDED ON THE EAST BY STATE HWY.3	1-2 DICHLOROETHANE, 1-1-2-TRICHLOROETHANE, 1-1 DICHLOROETHYLENE, VINYL CHLOROIDE, BIS-2-CHLOROETHY	03/15/1985	5A, 3D, 2B&D, 1B	5D&E	E,Q,V2,3	
			TEX-TIN CORP	FILED BY SITE NAME	S.E. OF INTERSECTION OF FM 519 AND SH 146', TEXAS CITY, TX.	ARSENIC, CADMIUM, LEAD, CHROMIUM, MERCURY, URANIUM, RADIUM 226 & 228, BENZENE	05/24/1991	5A, 4B, 3D, 2B&D, 1B	5D&E	E,Q,V2,3	
	RMD/VC										
			8400 OLD CAUSEWAY	1790	8400 OLD CAUSEWAY, GALVESTON	SVOCS, METALS, TPH	02/02/2005	0B	4	E	
		*	CITY OF GALVESTON OLD MUNICIPAL INCINERATOR	1962	#3 LENNOX AVENUE, GALVESTON	SVOCS, METALS, PESTICIDES	08/18/2006	0B	1B	E	
			DOCK ROAD PROJECT	0763	1500 BLOCK OF DOCK ROAD, TEXAS CITY	GASOLINE, CRUDE OIL	05/01/1998	0B	4	E	
			ENTERPRISE CLEANERS	1309	2201 WEST MAIN STREET, LEAGUE CITY	CHLORINATED SOLVENTS	02/07/2001	0B	2A	E	
			GALVEZ MALL	1455	NWC 61ST STREET AND IH- 45S, GALVESTON	VOCS, METALS, TPH, PAHS	05/16/2002	0B	1A	E	
			PORT OF TEXAS CITY DOCK ROAD SOUTH	1428	2425 HIGHWAY 146 NORTH, TEXAS CITY	VOCS, SVOCS, METALS, TPH	01/11/2002	0B	4	E	
			SPTCO GALVESTON WHARVES SITE	0977	4100 OLD PORT INDUSTRIAL BOULEVARD, GALVESTON	SVOCS	05/11/1999	0B	4	E	
	RMD/VCIO										
		*	601 51ST STREET	549	601 51ST STREET, GALVESTON	CHLORINATED SOLVENTS	04/13/2006		1B	E	
		*	ROSEN PROPERTY	531	2901 SOUTH HIGHWAY 146, TEXAS CITY	VOCS, SVOCS	01/20/2006		1B	E	
			SEAHORSE INN	493	3402 SEAWALL BOULEVARD, GALVESTON	VOCS, TPH	05/17/2005		6	E	
GARZA											
	RMD/PST										
			TOWNSEND STRONG INC	112212	101 N BROADWAY, POST	GASOLINE	04/04/1997	2	6	E,Q	
GILLESPIE											
	RMD/PST										
			CIRCLE K CORP	109071	1001 S HWY 16, FREDERICKSBURG	GASOLINE	06/10/1994	5B	2A	E,Q	
			CRENWELGE OIL CO	097352	713 W MAIN ST, FREDERICKSBURG	GASOLINE	11/16/1990	2	4	E,Q	
			CRENWELGE OIL CO	098731	722 S WASHINGTON5, FREDERICKSBURG	GASOLINE	04/22/1991	2	4	E,Q	
			ECKERT & SONS INC	104874	W HWY 290, STONEWALL	GASOLINE	09/18/1992	5B	6	E,Q	
			HEIN OIL CO	097494	406 E MAIN ST, FREDERICKSBURG	GASOLINE	12/07/1990	2	4	E,Q	
			STROEHER & OLPHERS PROPERTIES	091492	1301 E MAIN, FREDERICKSBURG	GASOLINE	10/09/1987	2	2A	E,Q	
			STROEHER & SON INC	112204	119 E PARK ST, FREDERICKSBURG	GASOLINE, DIESEL	03/20/1997	2	4	E,Q	
			STROEHER & SON INC	110238	509 S ADAMS, FREDERICKSBURG	GASOLINE	12/18/1995	2	4	E,Q	
	WPD/MSW										
			CITY OF FREDERICKSBURG LANDFILL	MSW00040	0.9 MILE E CITY LIMITS SOUTH SIDE OF FM 1631	MW-3, 22: VOCS (CHLOROETHANE, 1,4-DICHLOROBENZENE, 1,1-DICHLOROETHANE, CIS-1,2-DICHLOROETHYLENE)	12/31/2004	2A	3	E,Q,V2	
	WSD/WRP&A										
			STAFFORD	EF9105007	LOWER CRABAPPLE ROAD, NORTH OF FREDERICKSBURG	NITRATES	05/01/1991	2D	2B	Q,V2	
GOLIAD											
	RMD/PST										
			TEXAS STAR INVESTMENTS	111033	108 S JEFFERSON, GOLIAD	GASOLINE	05/21/1996	2	2A	E,Q	
			TINDOL PETROLEUM TEXACO	093636	RT 2 RT 2, GOLIAD	UNKNOWN, GASOLINE	09/18/1989	5B	4	E,Q	
GONZALES											
	RMD/PST										
			JOHN FIETSAM INC	112358	IH 10 IH 10, WAELDER	GASOLINE, DIESEL	06/05/1997	2	2A	E,Q	
			JOHNSON OIL FORMER CINCO J INC	111379	1315 SEYDLER RD, GONZALES	GASOLINE	07/31/1996	2	4	E,Q	
	RMD/VC										
			GONZALES STATION	1624	6862 COUNTY ROAD 240, WAELDER	VOCS, TPH	08/08/2003	0B	2	E	
GRAY											
	RMD/CA										
			CELANESE LTD	30072	FM 2300 PAMPA 79065	BENZENE, ACETONE, MTBE	05/06/1992	2C	4,5	EQV	
	RMD/PST										
			CROCKETT BROCK	097200	FM 291 FM 291, ALANREED	GASOLINE	10/11/1990	5B	2A	E,Q	
			TAYLOR PETROLEUM	111657	201 E 2ND, LEFORS	GASOLINE	09/24/1996	2	4	E,Q	

TABLE 1
GROUNDWATER CONTAMINATION CASE DESCRIPTION BY COUNTY
TEXAS COMMISSION ON ENVIRONMENTAL QUALITY

COUNTY	DIVISION	NEW CASES	FILE NAME	FILE NUMBER	LOCATION	CONTAMINATION DESCRIPTION	DATE	ENFORCEMENT STATUS		DATA QUALITY	SECTION 5.236
GRAY											
	WPD/MSW										
			CITY OF PAMPA LANDFILL	MSW2238	.5 MILES NORTHEAST OF THE CITY OF PAMPA GRAY COUNTY	MW-3: VOCS (TETRACHLOROETHYLENE)	12/31/2004	2A	2B	E,Q,V2	
GRAYSON											
	RMD/CA										
			PERRIN AIR FORCE BASE	52042	DENISON	ACID, ASSOC. MINERALS, ORGANICS. METALS	05/01/1991	2B	3	E,Q,V,2	
			RAYTHEON	38853	6410 US HWY 75 SOUTH SHERMON 75090	VOC'S SVOC'S	06/01/1988	2B	4	EQ	
			TEXAS INSTRUMENTS INC	30427	6410 HIGHWAY 75 S SHERMAN 75090	SOLVENTS, DIESEL	06/01/1988	2B	4	E,Q,V,2	
			WJ SMITH WOOD PRESERVING CO	31332	1700 W MORTON ST DENISON 75020	VOCS, SVOCS	01/20/1988	4	2,4,5	EQ	
	RMD/PST										
			CARLS SAUSAGE CO	106300	123 N BOND, WHITEWRIGHT	DIESEL	03/12/1993	2	2A	E,Q	
			CHAPMAN INC	116619	2008 TEXOMA PKWY, SHERMAN	GASOLINE	11/17/2004	1B	1A	E,Q	
			CHAPMAN INC	106448	1703 N WOODS, SHERMAN	GASOLINE	02/27/1993	2	2A	E,Q	
			DOUGLAS DISTRIBUTING CO	112551	1320 S AUSTIN, DENISON	GASOLINE	08/22/1997	2	4	E,Q	
			DR. ROBERT W. REHMET (SON)	103794	438 W HOUSTON ST, SHERMAN	GASOLINE, DIESEL	06/23/1992	2	6	E,Q	
		*	ENTELSHERM	117052	3201 TEXOMA PKWY, SHERMAN	GASOLINE	09/29/2006	1B	1A	E,Q	
			HARPER ROBERT	116286	202 E PECAN, SHERMAN	GASOLINE	08/11/2004	1B	1A	E,Q	
			PASSPORT OIL CO	098715	1420 S AUSTIN, DENISON	GASOLINE	04/19/1991	2	2A	E,Q	
			PLYLER CONSTRUCTION INC	116481	3505 N TEXOMA PKWY, SHERMAN	GASOLINE	01/04/2005	2	6	E,Q	
		*	QUIKPORT LTD	116814	2107 TEXOMA PKWY, SHERMAN	GASOLINE	09/06/2005	1B	1A	E,Q	
			RESTRUCTURE PETRO MKTG SVCS	109520	608 MAIN, WHITESBORO	GASOLINE	05/01/1995	2	2A	E,Q	
			THOMASON OIL CO	092726	100 N COLLINS FRWY, HOWE	GASOLINE	03/22/1989	2	2A	E,Q	
	RMD/VC										
			C. D. LOE, ANCHOR RANCH	0524	ROUTE 3, BOX 513A, CEMETERY ROAD, POTTSBORO	BENZENE	05/14/1997	0B	0	E	
	WPD/MSW										
			GREATER TEXOMA UTILITY AUTHORITY LANDFILL	MSW00648	7 MILE NE SHERMAN 0.75 MILE W US HIGHWAY 69 OFF DRIPPING SPRINGS ROAD	MW-3, 5, 7, 8, 11: VOCS (CHLOROBENZENE, 1,1-DICHLOROETHANE, 1,2-DICHLOROETHYLENE, CIS-1,2-DICHLOROETHYLENE, PCE, VINYL CHLORIDE)	12/31/2004	2B	4,5	E,Q,V2	
GREGG											
	RMD/CA										
			ACF INDUSTRIES INC	31537	300 STEVENS ST LONGVIEW 75604	PCE,TCE,DCE	11/20/1991	3C	3	EQV2	
			BURLINGTON NORTHERN & SANTA FE RAILROAD	T1586	325 S CLUB DR LONGVIEW	CREOSOTE, PAHS, PCP, ARSENIC, CHROMIUM	03/13/1999	0	4	E	
			LEVI STRAUSS & CO	38266	KODAK BLVD LONGVIEW 75602	TETRACHLOROETHYLENE	10/29/1984	3B	5	EQV23	
		*	MERRITT TOOL	33042	702 OLD GLADEWATER HWY, LONGVIEW	CR	06/12/1990	3B	3	E	
			MERRITT TOOL CO	33042	702 OLD GLADEWATER HWY KILGORE 75662	CHROMIUM	06/12/1990	3B	3	EQ	
			ROYLE CONTAINER CO	39897	200 VALENTINE LN LONGVIEW 75606	VOCS, METALS	07/12/1994	3B	3	E	
			SKEETER PRODUCTS INC	30629	1 SKEETER RD KILGORE 75662	ACETONE	09/15/1993	2	3	E2	
			UNION TANK CAR CO	32631	FM 2087 LONGVIEW 75602	ORG	07/01/1995	1B	2A,3	EQV2	
			WELLMAN INDUSTRIES	33350	7 INDUSTRIAL BLVD LONGVIEW 75604	CR, CD, NI, CU, ZN	05/15/1990	4A	4	E	
	RMD/PST										
			1400 WEST COTTON LLC	105979	1400 W COTTON ST, LONGVIEW	DIST F OIL	12/22/1992	2	4	E,Q	
			AMPCO PITTSBURGH CORP	111980	300 KODAK BLVD, LONGVIEW	GASOLINE, DIESEL	11/21/1996	2	4	E,Q	
			BASIC ENERGY SERVICES INC	115480	5527 ESTES PKWY, LONGVIEW	GASOLINE	12/31/2001	2	2A	E,Q	
			BLACKSON HARVEY	107038	807 E MARSHALL, LONGVIEW	GASOLINE	03/26/1993	5B	6	E,Q	
			BLAIR JOHN	102959	1101 N 4TH ST, LONGVIEW	GASOLINE	05/06/1992	2	4	E,Q	
			BOLT SERVICE CO LTD	101143	12920 RUSK CTY RD 1122, KILGORE	GASOLINE, DIESEL	12/10/1991	2	2A	E,Q	
			CARGILL, INC.	095632	JOY WRIGHT MT JOY WRIGHT MT RD, KILGORE	GASOLINE	04/13/1990	2	2A	E,Q	
			CHEVRON PRODUCTS CO	094109	IH 20 IH 20, KILGORE	GASOLINE, WASTE OIL	10/13/1989	2	4	E,Q	
			CITY OF LONGVIEW	095634	133 TIMPSON ST, LONGVIEW	GASOLINE, DIESEL	04/10/1990	2	6	E,Q	
			COASTAL CHEMICAL CO INC	113159	1312 INDUSTRIAL AVE, KILGORE	GASOLINE, DIESEL	04/29/1998	2	6	E,Q	
		*	DRIGGERS KAYE	116918	4203 GILMER RD, LONGVIEW	GASOLINE	05/22/2006	1B	1A	E,Q	
			DUSTY RHODES FORD INC	114251	1615 N HWY 259, KILGORE	GASOLINE	01/08/1999	1B	1A	E,Q	
			EASTER HILL LTD	114957	4700 JUDSON RD, LONGVIEW	GASOLINE	05/23/2000	2	2A	E,Q	

TABLE 1
GROUNDWATER CONTAMINATION CASE DESCRIPTION BY COUNTY
TEXAS COMMISSION ON ENVIRONMENTAL QUALITY

COUNTY / DIVISION	NEW CASES	FILE NAME	FILE NUMBER	LOCATION	CONTAMINATION DESCRIPTION	DATE	ENFORCEMENT STATUS		DATA QUALITY	SECTION 5.236
GREGG										
RMD/PST										
		EASTER HILL LTD	114958	808 E BROADWAY, GLADEWATER	GASOLINE, DIESEL	05/23/2000	2	2A	E,Q	
		EASTER HILL LTD	114967	1000 PINE TREE RD, LONGVIEW	GASOLINE	05/23/2000	2	2A	E,Q	
		EASTER HILL LTD	114971	451 S HIGH ST, LONGVIEW	GASOLINE	05/23/2000	2	2A	E,Q	
		EASTER HILL LTD	114972	2851 N EASTMAN RD, LONGVIEW	GASOLINE	05/23/2000	2	2A	E,Q	
		EK BENNETT INC	092877	100 W COTTON, LONGVIEW	GASOLINE	04/24/1989	2	2A	E,Q	
		EZ MART STORES INC	115906	1501 PINE TREE RD, LONGVIEW	GASOLINE	04/05/2001	1B	1A	E,Q	
		FFP OPERATING PARTNERS	092843	4306 W MARSHALL, LONGVIEW	GASOLINE	03/28/1989	2	2A	E,Q	
		FOOD FAST CORP	103626	1515 MOBBERLY ST, LONGVIEW	GASOLINE	06/26/1992	2	2A	E,Q	
		FOOD FAST HOLDINGS LTD	111733	611 E MARSHALL AVE, LONGVIEW	GASOLINE, DIESEL	10/01/1996	2	6	E,Q	
		FOOD FAST HOLDINGS LTD	112679	2300 GILMER RD, LONGVIEW	GASOLINE	10/01/1997	2	4	E,Q	
		GLADEWATER NATIONAL BANK	094808	101 W UPSHUR, GLADEWATER	GASOLINE	02/13/1990	2	2A	E,Q	
		GREGG COUNTY OIL CO	096586	HWY 149 HWY 149, LAKEPORT	GASOLINE, DIESEL	08/17/1990	2	4	E,Q	
		GREGG COUNTY OIL CO	107160	300 N MAIN, GLADEWATER	GASOLINE	08/19/1993	2	4	E,Q	
		GREGG COUNTY OIL CO	112223	210 W TYLER, LONGVIEW	GASOLINE, DIESEL	03/31/1997	2	4	E,Q	
		HEAD INDUSTRIAL SERVICES INC	099005	4005 GARDINER MITCHELL PKWY, LAKEPORT	DIESEL	05/16/1991	2	4	E,Q	
		HOLT CAT	096345	S HWY 1845, LONGVIEW	WASTE OIL	07/24/1990	2	6	E,Q	
	*	JUDSON ROAD EXXON	116961	1315 JUDSON, LONGVIEW	GASOLINE	06/16/2006	1B	1A	E,Q	
		KIRBY OIL CO	113226	1410 N HWY 259, KILGORE	GASOLINE	06/01/1998	2	2A	E,Q	
		LETSINGER ROSA	114199	IH 20 IH 20, GLADEWATER	GASOLINE	12/18/1998	5B	4	E,Q	
		LONGVIEW BANK & TRUST	097594	1200 S MOBBERLY AVE, LONGVIEW	GASOLINE	12/17/1990	2	6	E,Q	
		MAXEY OIL CO	114494	1100 W UPSHUR, GLADEWATER	GASOLINE	12/21/1998	5B	2A	E,Q	
		MAXEY OIL CO	114660	101 N WHITE OAK RD, WHITE OAK	GASOLINE	07/02/1999	5B	6	E,Q	
		MCS FUELS INC	093888	801 GILMER RD, LONGVIEW	GASOLINE	10/12/1989	2	2A	E,Q	
		NORRIS SMITH CO	115672	1708 JUDSON RD, LONGVIEW	GASOLINE	03/07/2003	2	6	E,Q	
		REEVES OIL CO INC	091968	700 E MAIN, KILGORE	GASOLINE	03/17/1988	2	2A	E,Q	
		REEVES OIL CO INC	111673	601 S MOBBERLY ST, LONGVIEW	GASOLINE	09/24/1996	2	2A	E,Q	
		REEVES OIL CO INC	095742	216 N MAIN, GLADEWATER	GASOLINE	06/01/1990	2	2A	E,Q	
		RUSHTON DIANE	109507	2826 S HENDERSON BLVD, KILGORE	GASOLINE	05/17/1995	2	6	E,Q	
		STATE LEAD PERFORMING	105769	700 E MARSHALL AVE, LONGVIEW	UNKNOWN	12/22/1992	5B	6	E,Q	
		WALMART STORES INC	109124	1811 N HWY 259, KILGORE	WASTE OIL, OTHER	02/07/1995	2D	2A	E,Q	
		WHITE GARY & MATTHEWS DON	115970	424 S MOBBERLY AVE, LONGVIEW	GASOLINE	05/10/2004	1B	1A	E,Q	
RMD/SC										
		GARLAND CREOSOTING	FILED BY SITE NAME	GARLAND ROAD NEAR SH 149, LONGVIEW TXD007330053	TRICHLOROETHYLENE, BENZO (E) PYRENE, BTEX, NAPHTALENE, POLYAROMATIC HYDROCARBONS (PAH)	08/13/1985	5A, 4A, 3D, 2B&D, 1B	3	E,Q,V,1,2,3	
		VODA PETROLEUM	FILED BY SITE NAME	211 DUNCAN ROAD, CLARKESVILLE, TX	BENZENE, 1,2-DICHLOROETHENE, VINYL CHLORIDE	07/10/2002	5B, 2B, 1B	2B	E,Q,V1,2,3	
RMD/VC										
		COASTAL UNILUBE DISTRIBUTION CENTER	1093	2204 NORTH LONGVIEW STREET, KILGORE	BENZENE , TPH	11/09/1999	0B	5	E	
		DPC INDUSTRI ES, INC.	0749	HIGHWAY 149 SOUTH, LONGVIEW	CHLORINATED SOLVENTS, SVOCS, METALS	04/07/1998	0B	5	E	
		DRESSER OIL TOOLS - AXELSON FACILITY	0824	110 INDUSTRIAL BOULEVARD, LONGVIEW	METALS, CL SOLVENT S	08/26/1998	0B	4	E	
		E&S MANUFACTURING	0722	506 WEST HARRISON ROAD, LONGVIEW	BTEX, TPH	03/13/1998	0B	0	E	
		MCLENDON CLEANERS	1416	1410 JUDSON ROAD	CHLORINATED SOLVENTS	12/14/2001	0B	2A	E	
		MCLENDON CLEANERS	1524	709 GILMER ROAD, LONGVIEW	VOCS, CHLORINATED SOLVENTS	10/04/2002	0B	1A	E	
		NORTHWEST VILLAGE - LONGVIEW	0272	1700 BLK NW LOOP 281 @ GILMER ROAD, LONGVIEW	CHLORINATED SOLVENTS	06/06/1996	0B	5	E	
		PINETREE CENTRE	0286	1809 NW LOOP 281, LONGVIEW	CHLORINATED SOLVENTS	07/05/1996	0B	5	E	
		SNOWMAX	1655	2734 FM 1252 WEST, KILGORE	VOCS, METALS	11/06/2003	0B	2	E	
		SONNLEITNER PROPERTY	1535	NO ADDRESS, LONGVIEW	VOCS	11/06/2002	0B	3	E	
		STEELMAN INDUSTRIES, INC.	0229	2706 HIGHWAY 135 NORTH, KILGORE	SOLVENTS	04/12/1996	0B	6	E	
	*	US CLEANERS	1909	405 WEST LOOP 281, LONGVIEW	VOCS	03/08/2006	0B	1B	E	
		ZIMMERMAN SIGN COMPANY	1593	201 KODAK BOULEVARD, LONGVIEW	VOCS, SVOCS, METALS, TPH, CHLORINATED SOLVENT	05/20/2003	0B	2A	E	
RMD/VCIO										
	*	E. C. BARTON & COMPANY	546	4013 ESTES PARKWAY, LONGVIEW	ARSENIC	04/03/2006		1B	E	

TABLE 1
GROUNDWATER CONTAMINATION CASE DESCRIPTION BY COUNTY
TEXAS COMMISSION ON ENVIRONMENTAL QUALITY

COUNTY	DIVISION	NEW CASES	FILE NAME	FILE NUMBER	LOCATION	CONTAMINATION DESCRIPTION	DATE	ENFORCEMENT STATUS	DATA QUALITY	SECTION 5.236
GREGG										
	RMD/VCIO									
			LONGVIEW SHOPPING CENTER	525	711 WOODED WAY, LONGVIEW	VOCS	12/13/2005		6	E
			SONNLEITNER PROPERTY	330	INTERSECTION 2ND STREET AND MARSHALL, LONGVIEW	VOCS, TPH	10/25/2002		1B	E
	WPD/IHW									
		*	MERITT TOOL	IHW50394	703 OLD GLADEWATER HIGHWAY, KILGORE, TX	MW-4, 5, 11 & RW-1, 2: CHROMIUM	12/08/2006	2A	1A	E,Q,V2
	WSD									
		*	E J WATER COMPANY	G0920023C	3-ADDIE DR	BENZENE, PROPANE, BUTANE	05/31/2006	2C	6C	E,Q,V,2	Y
GRIMES										
	RMD/CA									
			CITGO PROD PIPELINE	T1914	NAVASOTA	BTEX, NAPTHALENE	10/16/2003	0A	3 & 4	EQV2
		*	EXXON MOBIL PIPELINE	T2100	HWY 6 S, NAVASOTA	BTEX, MTBE, TPH	06/19/2006	0B	2, 3	E
			INTERNATIONAL PAPER CO	31894	HIGHWAY 6 N NAVASOTA 77868	CREOSOTE, SVOCS	03/05/1991	3A	4,5	E,Q,V,2,3
	RMD/PST									
			A & J GROCERY	116612	1420 S LA SALLE, NAVASOTA	GASOLINE	07/18/2005	1B	1A	E,Q
		*	BROOKSHIRE BROTHERS LTD	116988	309 N LA SALLE, NAVASOTA	GASOLINE	08/17/2006	1B	1A	E,Q
			DIAMOND SHAMROCK	116405	HWY 30 HWY 30, ROANS PRAIRIE	GASOLINE	12/29/2004	1B	1A	E,Q
			DIAMOND SHAMROCK REF & MKTG CO	111921	416 E WASHINGTON, NAVASOTA	GASOLINE	10/25/1996	2	4	E,Q
			FIRST STATE BANK OF BEDIAS	115348	22201 HWY 90 NORTH, BEDIAS	GASOLINE	11/29/2001	2	2A	E,Q
			K J GREEN ENTERPRISES INC	114002	102 HWY 6, NAVASOTA	GASOLINE	12/16/1998	2	6	E,Q
			NAVASOTA OIL CO	115177	203 S LASALLE, NAVASOTA	GASOLINE, DIESEL, WASTE OIL	03/13/2001	2	2A	E,Q
			PHILLIPS PETROLEUM CO	091349	1411 S LASALLE, NAVASOTA	GASOLINE	07/15/1987	2	2A	E,Q
			TRUE TOM SR	098311	201 MAIN ST, SHIRO	GASOLINE, DIESEL	03/04/1991	2	2A	E,Q
	RMD/VCIO									
			TMPA TRACT 34 (BLACK FOREST INN)	506	2.5 MILES NORTH OF CARLOS ON FM 244, CARLOS	TPH	07/19/2005		0	E
GUADALUPE										
	RMD/CA									
			STRUCTURAL METALS INC	31533	STEEL MILL RD SEGUIN 78155	CR	09/30/1990	3A,3B	5	E,Q,V,2,3
	RMD/PST									
			EZ MART STORES INC	116401	1335 W COURT ST, SEGUIN	GASOLINE	01/06/2005	1B	1A	E,Q
			LANGE MIKE	114334	1902 N AUSTIN, SEGUIN	GASOLINE, DIESEL	12/08/1998	2	2A	E,Q
			PATEL NICK AND PETE PATEL	114478	IH 10 IH 10, LULING	GASOLINE, DIESEL, WASTE OIL	02/19/1999	2	2A	E,Q
			STANDARD GYPSUM CORP	106905	FM 78 FM 78 RD, MCQUEENEY	GASOLINE, DIESEL	06/21/1993	2	6	E,Q
HALE										
	RMD/PST									
			CITY OF PLAINVIEW	114817	2103 COLUMBIA, PLAINVIEW	GASOLINE	12/01/1999	2	2A	E,Q
			FRED GARRISON OIL CO	113045	1011 COLUMBIA, PLAINVIEW	GASOLINE	03/06/1998	2	4	E,Q
			HORAN SPRAYING SERVICE	093761	E HWY 70, PLAINVIEW	JET FUEL	08/22/1989	2	2A	E,Q
			HUDDLESTON JIM	108393	1113 N COLUMBIA, PLAINVIEW	GASOLINE	07/18/1994	2	2A	E,Q
			MILLER FLYING SERVICE	113046	HALE CTY AIRPORT HALE CTY AIRPORT, PLAINVIEW	AV-GAS	03/06/1998	2	2A	E,Q
			NATIONAL STATIONS	098670	501 E 5TH ST, PLAINVIEW	GASOLINE	04/17/1991	2	4	E,Q
			NEAL BURNETT OIL CO	095194	401 E 5TH ST, PLAINVIEW	GASOLINE	03/22/1990	5B	6	E,Q
			TAYLOR PETROLEUM CO	097906	301 W 5TH ST, PLAINVIEW	GASOLINE	01/28/1991	2	6	E,Q
			WEST TEXAS GAS INC	104069	HWY 70 HWY 70, PLAINVIEW	DIESEL	07/10/1992	2	4	E,Q
			WILLIAMS ESTATE	109349	321 W 6TH ST, PLAINVIEW	GASOLINE	03/31/1995	5B	2A	E,Q
	RMD/SSDA									
			PLAINVIEW GROUNDWATER PLUME	FILED BY SITE NAME	INTERSECTION OF SW 3RD AND COLUMBIA STREETS, PLAINVIEW	ATRAZINE AND OTHER PESTICIDES, VOCS, SEMI-VOLS METALS	08/24/2004	NONE	1A	HIGH
	RMD/VC									
			MARTIN RESOURC ES, INC.	1240	DIMMIT HIGHWAY, PLAINVIEW	NITRATE	08/02/2000	0B	4	E
	WQD/WQAS									
			EXCEL CORPORATION	WQ01463	IMMEDIATELY NORTHEAST OF THE INTERSECTION OF U.S. HWY.87 AND F.M. 3183, @ 1.5 MILES NORTH OF PLAINVIEW, TX.	CHLORIDE, NITRATE	01/01/1987	3A	4,5	E,Q

TABLE 1
GROUNDWATER CONTAMINATION CASE DESCRIPTION BY COUNTY
TEXAS COMMISSION ON ENVIRONMENTAL QUALITY

COUNTY / DIVISION	NEW CASES	FILE NAME	FILE NUMBER	LOCATION	CONTAMINATION DESCRIPTION	DATE	ENFORCEMENT STATUS		DATA QUALITY	SECTION 5.236
HALE										
WSD/WRP&A										
		COOP TNRCC/TWDB	1149512	WELL NO. 11-49-512 (SAMPLE NO. 1230212) (1149512)[HALFWAY WATER SUPPLY, WELL #2]	ATRAZINE	01/23/2002	1B	6C	E,Q,V2	
		COOP TNRCC/TWDB	1143704	WELL NO. 11-43-704 (SAMPLE NO. H712018) (1143704)[CITY OF KRESS, WELL #5]	ATRAZINE	07/12/2001	1B	6C	E,Q,V2	
		HIGH PLAINS UWCD NO. 1 SAMPLING PROGRAM	2303201	WELL NO. 23-03-201 (SAMPLE 189-1-2)	2,4-D	04/04/1989	1D,1B	6C	E,Q,V2	
		HIGH PLAINS UWCD NO. 1 SAMPLING PROGRAM	2303802	WELL NO. 23-03-802 (SAMPLE 189-1-1)	2,4-D	03/30/1989	1D,1B	6C	E,Q,V2	
		PANHANDLE COOP TNRCC/TWDB	1152208	WELL NO. 11-52-208 (SAMPLE NO. H7120110) (1152208)	ATRAZINE, METOLACHLOR	07/12/2001	1B	6C	E,Q,V2	
HALL										
RMD/PST										
		BCK MCQUEEN INC	115228	305 BOYKIN DR, MEMPHIS	GASOLINE	08/14/2001	1B	1A	E,Q	
		ENVIRONMENTAL IMPACT	116535	MAIN MAIN, MEMPHIS	GASOLINE	11/02/1999	1B	1A	E,Q	
		NEWKIRK CHRIS	115964	123 S BOYKIN, MEMPHIS	GASOLINE	07/04/2003	1B	1A	E,Q	
		O R SAYE ENTERPRISES	094567	921 W NOEL ST, MEMPHIS	GASOLINE	12/05/1989	5B	4	E,Q	
		TXDOT	106930	220 E NOEL, MEMPHIS	GASOLINE	04/05/1993	2	2A	E,Q	
HARDEMAN										
RMD/PST										
		ABELL OIL CO INC	092064	102 E 11TH ST, QUANAH	GASOLINE	07/22/1988	5B	2A	E,Q	
		ARCHER DANIELS MIDLAND CO	094463	600 E NELSON, QUANAH	GASOLINE, HYDR FLUID	01/05/1990	2	2A	E,Q	
		HOLMES KEN	092066	100 W 11TH ST, QUANAH	GASOLINE	07/26/1988	5B	2A	E,Q	
		JONES OIL CO	091958	201 W 11TH ST, QUANAH	GASOLINE	06/24/1988	5B	2A	E,Q	
		L & M FOOD INC	093681	700 S 2ND ST, CHILLICOTHE	GASOLINE	09/12/1989	2	4	E,Q	
		LOWELL SLATON	102506	100 N MAIN ST, QUANAH	GASOLINE, DIESEL	03/05/1992	5B	2A	E,Q	
		QUANAH OIL CO	114195	106 KING ST, QUANAH	GASOLINE, DIESEL	12/22/1998	2	2A	E,Q	
		ROSS ENERGY INC	092867	401 MAIN, QUANAH	GASOLINE	04/18/1989	5B	2A	E,Q	
		STERMER OIL CO	092028	HWY 287 HWY 287, QUANAH	GASOLINE	07/07/1988	5B	2A	E,Q	
HARDIN										
RMD/CA										
	*	BNSF SILSBEE	34823	505 W. AVE F, SILSBEE	VOC'S, METALS	07/06/2005	0A	3	E	
RMD/CA										
		SOUTH HAMPTON REFINING CO	30672	HIGHWAY 418 SILSBEE 77656	HYDROCARBONS	04/08/1993	3B	5	E,V2	
RMD/PST										
		BROOKSHIRE BROTHERS	116248	750 E HWY 105, SOUR LAKE	GASOLINE	09/17/2003	2	6	E,Q	
	*	CEDARWOOD DEVELOPMENT	116787	605 HWY 96 S, SILSBEE	GASOLINE	01/31/2006	1B	1A	E,Q	
		E Z MART STORES INC	115212	N HWY 92, SILSBEE	GASOLINE	07/05/2001	1B	1A	E,Q	
		FFP OPERATING PARTNERS	114907	2343 HWY 69, LUMBERTON	UNKNOWN	03/20/2000	2	2A	E,Q	
		FULLER OIL CO INC	114360	201 FM 770 RD, SARATOGA	GASOLINE, DIESEL	12/21/1998	2	2A	E,Q	
		FULLER OIL CO INC	099722	FM 418 FM 418, SILSBEE	GASOLINE	05/28/1991	2	2A	E,Q	
		FULLER OIL CO INC	101050	210 S HWY 96, SILSBEE	GASOLINE	10/01/1991	2	2A	E,Q	
		FULLER OIL CO INC	114356	2929 N HWY 326, SOUR LAKE	GASOLINE	12/01/1998	2	2A	E,Q	
		FULLER OIL CO INC	114359	W FM 418 RD, SILSBEE	GASOLINE	12/22/1998	2	2A	E,Q	
		J H JONES OIL CO	114373	FM 418 FM 418, SILSBEE	GASOLINE	12/21/1998	2	2A	E,Q	
		MAHOUD TAHIR	116029	315 S PINE, KOUNTZ	GASOLINE	12/09/2003	1B	1A	E,Q	
		TRI CON INC	112914	PINEWOOD PINEWOOD BLVD, SOUR LAKE	GASOLINE	02/13/1998	2	2A	E,Q	
		W D MILLER INC	095280	FM 770 FM 770, SARATOGA	GASOLINE	03/22/1990	2	4	E,Q	
RMD/SC										
		TOUPS	FILED BY SITE NAME	W SIDE OF HIGHWAY 326 2.1 MILES N OF INTERSECTION OF HIGHWAY 326 & HIGHWAY 105 IN SOUR LAKE	LEAD, PENTACHLOROPHENOL	01/01/1998	5B, 3B, 2B, 1B	5D&E	E,Q,V1,2,3	
HARRIS										
RMD/CA										
		AC LIQUIDATING CORP (JASON R MORMAN SITE)	31618	11011 FAIRMONT PKWY LA PORTE 77571	CHLORINATED SOLVENTS, CHLOROFORM	05/25/1993	3B	5	E,Q,V2	
		AGRIFOS LLC (FMR MOBIL MINING & MINERALS FERTILIZE	30051	2001 JACKSON RD PASADENA 77506	PB, AS, SE, PH, NO3, SO4,	01/13/1999	0A	2A	EQV	
		AIR PRODUCTS INC	30317	1423 HIGHWAY 225 PASADENA 77506	NITRATED ORGANICS	01/29/1985	3A	2,4,5	E,Q	
		ALLISON PIERCE WETLANDS NATURE SANCTUARY	T1593	506 HIGHLAND SHORES DR HIGHLANDS 77562	BARIUM, CADMIUM, LEAD, III CHROMIUM	09/29/1998	2B	5	EQV2	

TABLE 1
GROUNDWATER CONTAMINATION CASE DESCRIPTION BY COUNTY
TEXAS COMMISSION ON ENVIRONMENTAL QUALITY

COUNTY DIVISION	NEW CASES	FILE NAME	FILE NUMBER	LOCATION	CONTAMINATION DESCRIPTION	DATE	ENFORCEMENT STATUS		DATA QUALITY	SECTION 5.236
HARRIS										
RMD/CA										
		ALMEDA-SIMMS WASTEWATER TREATMENT PLANT	T0009	ALMEDA RD HOUSTON 77251	SODIUM HYPOCHLORITE	07/15/1991	2A	0	Q	
		ANALYSTS SERVICES INC	71235	12715 ROYAL DR HOUSTON 77210	VOCS	02/20/1990	2	2A	EQ	
		ARATEX SERVICES	T0010	903 PORT HOUSTON ST HOUSTON 77029	PCE, TCE, DCE	11/01/1990	0	3	E	
		BAKER HUGHES INC (FMR WESTERN ATLAS)	30307	10201 WESTHEIMER HOUSTON 77042	VOCS	04/23/1999	2B	5	EQV2	
	*	BAKER PETROLITE	30594	HOUSTON	ORGANICS	04/18/2006	2A	2	E	
		BAROID CORP (FMR NL INDUSTRIES ATLAS BRADFORD FACI	31223	7707 WALLISVILLE RD HOUSTON 77220	VOLATILE ORGANIC COMPOUNDS	11/09/1987	3B	5	EQV3	
		BAYER CORP	31052	8701 PARK PLACE BLVD HOUSTON 77017	BTEX	11/01/1986	2A	2A	E	
		BAYER CORP	30603	8500 W BAY RD BAYTOWN 77520	ORGANICS,METALS	05/04/1989	3A	3,4,5	E,Q,V,2,3	
		BEAZER EAST INC	30419	7201 W HARDY RD HOUSTON 77022	PAH'S, PHENOLS, METALS	04/01/1985	3B	3	EQV12	
		BURBANK BARREL & DRUM INC	71151	1402 CLINTON DR GALENA PARK 77647	BTEX, CHLOROBENZENE, 1,2-DCA,CHROMIUM,BARIUM, PESTICIDES	04/28/1994	3B	5	EQV2	
		CARVER ELEMENTARY	T1882	800 CARVER ST., BAYTOWN	BENZENE	06/01/1996	2C	3	E, Q, V2	
	*	CEDAR BAYOU PLANT	30091	BAYTOWN	VOC, METAL	05/01/2001	1	2	E	
		CELANESE LTD	30022	9502 BAYPORT BLVD PASADENA 77507	METALS, SULFIDES, 1,2,EDC, 1,1-DCA, 1,1-DCE	08/01/1990	3A	2A,5	E,Q,V,1,2	
		CHEVERON TEXACO	33437	GALENA PARK	TPH, BTEX	02/18/2002	OA	2	E	
	*	CITGO ARLINGTON PUMP STATION	82957	3301 S HIGHWAY 157, EULESS	BTEX, MTBE, TPH, PB	06/15/2006	0B	3, 4, 5	E	
		CITGO PETROLEUM CORP	31964	12325 N HIGHWAY 75 HOUSTON 77037	BTEX, TPH, LNAPL, PB, (GASOLINE/DIESEL)	04/29/1993	3B	5	E	
		CITY OF HOUSTON SAN FELIPE PARK	T1826	INTERSECT. OF GILLETTE ST. & ALLEN PKWY. HOUSTON	AS,CR, PB	01/11/2002	0A	2A,4	E,V2	
		COOPER ENERGY SERVICES (COOPER CAMERON CORP)	31157	1111 LOCKWOOD DR HOUSTON 77020	CHLORINATED SOLVENTS	09/15/1998	3B	3	E,Q	
		COPPERWOOD SHOPPING CENTER	85224	15837 FM 529	PCE	02/04/2003	0A	5	E	
		CRECSENT CLEANERS	90668	2604 SUNSET BLVD	VOCS	09/12/2005	0A	TR 1A,2,3	E	
		CROWN CENTRAL PETROLEUM CORP	30311	111 RED BLUFF RD PASADENA 77506	HYDROCARBONS	12/01/1988	3A	4,5	E,Q,V,1,2	
	*	CRP BALMORAL	82453	3131 W. LITTLE YORK	1,1 DICHLOROETHENE	11/14/2006	1	1	E	
	*	DIXIE CHEMICAL	30314	10701 BAY AREA BLVD	VOC, LNAPL	02/02/1987	2B	5	E	
		DOW CHEMICAL CO	30464	550 BATTLEGROUND RD LA PORTE 77571	VOC'S	10/21/1988	3A	5	E,Q,V,2,3	
		DRESSER INDUSTRIES (FMR NL INDUSTRIES)	30619	3000 N SAM HOUSTON PKWY E HOUSTON 77205	ORG	12/01/1988	3B	3	EQV2	
		EASTGROUP PROPERTIES, LP	T1929	1020 LOCKWOOD, HOUSTON	ARSENIC, LEAD	09/12/2003	2B	6	E,Q,V	
		EI DUPONT DE NEMOURS & CO	30046	11701 STRANG RD LA PORTE 77571	ORGANICS, CHLOROBENZENE,METHYLENE CHLORIDE	05/15/1989	3A	2, 3, 4	E,Q	
	*	ELLIOT VALVE	31641	5436 CLAY HOUSTON	VOC'S	06/07/2006	0	2	E	
		EQUISTAR CHEMICALS LP	30030	8280 SHELDON RD CHANNELVIEW 77530	BENZENE, VOC'S	09/29/1994	3A	2A, 3	E,Q,V	
		EQUISTAR CHEMICALS LP	85436	1515 MILLER CUT-OFF RD LA PORTE 77572	LNAPL, BTEX, TCE, PCB, VC	06/01/1992	3A	4,5	Q	
		EQUISTAR/OCCIDENTAL CHEMICAL	32212	ALVIN	BTEX, TPH	10/20/1994	0	5	E	
		ETHYL CORP	30465	1000 N SOUTH AVE PASADENA 77503	LEAD, ETHYLENE DICHLORIDE	03/29/1988	3A	5	E	
		EXXON CHEMICAL CO	33880	4000 BAYWAY DR BAYTOWN 77520	BTEX, TPH, NAPL	09/17/1990	3B	4,5	E,Q,V2	
		EXXON CHEMICAL CO	30415	8230 STEDMAN ST HOUSTON 77029	VOCS, SVOCS, METALS	12/15/1998	0A	2	EQ	
		EXXON COMPANY USA	30040	2800 DECKER DR BAYTOWN 77520	HYDROCARBONS, ORGANICS	09/27/1990	3A,3B	4,5	EQV2	
		EXXON LAND DEVELOPMENT INC (GREENS CROSSROADS SHO	84495	215 W GREENS HOUSTON 77067	ORGANICS (CHLORINATED CPDS.)	12/01/1995	0A	2,4	E2	
		EXXON MOBIL PIPELINE JUNCTION STATION	T1794	10811 EAST ALMEDA RD, HOUSTON. 77045	BTEX, MTBE, TPH	12/11/2002	0A	2	EQV	
		EXXON PIPELINE CO	34923	3227 DECKER DR BAYTOWN 77520	BTEX,1,1-DICHLOROETHANE,NAPTHTHALENE	07/30/1992	1	3,4,5	E,Q,V1,2	
	*	FORMER MONTGOMERY WARD DISTRIBUTION CENTER	T2092	2720 CLINTON DR, HOUSTON	VOC	04/14/2006	0A	2A	E	
		FRIEDE GOLDMAN OFFSHORE TEXAS LP (FMR BLUDWORTH BO	84324	8114 HOCKLEY ST HOUSTON	METALS, TPH	02/19/2001	0	2	E	
		GB BIOSCIENCES (GREENS BAYOU PLANT)	30552	2239 HADEN RD HOUSTON 77213	SOLVENTS/HEAVY METALS	12/14/1988	3A,3C	2,3,4	E,Q,V,1,2,3	
		GEON CO	31077	2400 MILLER CUTOFF RD LA PORTE 77571	VOC'S	01/26/1999	0	4	EQ	
		GEORGIA GULF CORP	31608	3503 PASADENA FWY PASADENA 77503	BENZENE, CUMENE	12/15/1993	3A	3,4,5	E,Q	
		GOODYEAR TIRE & RUBBER CO	30032	2000 GOODYEAR DR HOUSTON 77017	HYDROCARBONS, VOCS, SVOCS	08/28/1986	2	2,5	EQV2	

TABLE 1
GROUNDWATER CONTAMINATION CASE DESCRIPTION BY COUNTY
TEXAS COMMISSION ON ENVIRONMENTAL QUALITY

COUNTY DIVISION	NEW CASES	FILE NAME	FILE NUMBER	LOCATION	CONTAMINATION DESCRIPTION	DATE	ENFORCEMENT STATUS	DATA QUALITY	SECTION 5.236
HARRIS									
RMD/CA									
		HOUSTON INDUSTRIES INC	31635	12100 HIRAM CLARK HOUSTON 77035	SULFATE	01/11/1996	2	5	
		HUGHES CHRISTENSEN CO	30323	5425 POLK ST HOUSTON 77023	TPH, SOLVENT CONSTITUENTS, PENTACHLOROPHENOL, PAHS, CYANIDE	06/01/1989	2	5	E,Q,V
		HYDROCHEM INDUSTRIAL SERVICES INC (DOWELL-DEERPARK	31453	620 HOWARD AVE DEER PARK 77536	TPH,VOC'S,CHLORIDE	06/21/1989	3B	2A	EQV2
		KINDER MORGAN LIQUID TERMINALS LLC (FMR GATX TERMI	30573	906 CLINTON DR GALENA PARK 77547	LEAD, VOC'S	02/18/1986	3A	2.3,4,5	E,Q,V2
		KOPPERS INDUSTRIES INC	31386	INDUSTRIAL RD HOUSTON 77015	CREOSOTE, METALS	05/04/1988	2A	4	E,Q,V,2,3
		LONE STAR HEAT	30290	5212 CLINTON, HOUSTON	TCE, PCE, VC	07/27/1996	0A	2	E,Q
		LONE STAR HEAT TREATING	30290	5212 CLINTON AVE, HOUSTON	TCE, PCE		0A	2	E
		LONESTAR INDUSTRIES	T1719	HOUSTON	TPH	01/31/2003	2A	2A	E,Q,V
		LUBRIZOL CORP	30324	41 TIDAL RD DEER PARK 77536	TCE, DCE, BTEX, ACETONE, AS, TPH, BA	02/05/1985	3A	2A	E,Q,V,1,3
		LYONDELL CHEMICAL CO (FMR ARCO CHEMICAL CO)	30368	10801 CHOATE RD PASADENA 77507	TERTIARY BUTYL ALCOHOL, CHLORINATED SOLVENTS	06/16/1997	3A	3.4	E,Q,V,2
		LYONDELL CHEMICAL CO (FMR ARCO CHEMICAL CO)	30676	2502 SHELDON RD CHANNELVIEW 77530	ORGANICS (BTEX, MTBE, 1,2-DCA)	01/24/1994	3A	4,5	E,Q,2
		LYONDELL-CITGO REFINING COMPANY LTD	30092	12000 LAWNDALE HOUSTON 77017	ORGANICS, DISSOLVED METALS	02/19/1988	3A, 3B	4,5	EQ
		MERICHEM-SASOL USA LLC	30595	1914 HADEN RD HOUSTON 77015	BENZENE, CHLOROBENZENE, DICHLOROBENZENES, CRESOLS, PHENOLS	05/03/1999	0	2A	E
		METAL COATINGS CORP	31596	3700 DUNVALE HOUSTON	VOCS, BENZENE, NAPTHALENE	10/31/2005	0	2	E
		MOTIVA ENTERPRISES	31815	1320 W. SHAW, HOUSTON	BTEX	02/09/2004	0A	2A	E,Q
		MOTIVA ENTERPRISES LLC	35842	2661 STEVENS ST HOUSTON 77026	BTEX, MTBE		2B	3	E.Q
		NASA	71022	2101 NASA ROAD 1 HOUSTON 77058	FREON 113	10/30/1987	3A,2B	2A,4	E,Q,V,2
	*	NATIONAL OIL WELL	70896	HOUSTON	METALS, VOC'S	01/01/2006		4	E
	*	PENNZOIL	39781	780 CLINTON DR, GALENA PARK	BENZENE, LEAD	07/05/2005	0A	2A	E
		PHILLIP RECLAMATION SVC (DBA ELTEX CHEMICAL, FMR M	30271	4050 HOMESTEAD RD HOUSTON 77028	PB, CR, MEK, TCE,	12/16/1994	3A	3,5	E,Q
		PLATZER SHIPYARD	31207	13601 INDUSTRIAL, HOUSTON	METALS, SVOCS, VOCS	04/23/2002	3	3	E
		PRO CLEANERS	T1936	12534 MEMORIAL DR., HOUSTON	CHLORINATED SOLVENTS	01/27/2004	1	2	E
	*	R & D PROPELLOR	77830	HOUSTON	VOCS	01/01/2005		3	E
		REED TOOL CO	31202	6501 NAVIGATION BLVD HOUSTON 77011	ORGANICS, METALS	03/01/1991	0	3,4,5	EQ
		RESCAR OF CHANNELVIEW INC	30779	407 W BRENTWOOD DR CHANNELVIEW 77530	CHLORINATED HCS, METALS	01/05/1993	0A	2A,4,5	EQV2
		RHEEM MANUFACTURING FACILITY	30662	1025 LOCKWOOD DR HOUSTON 77020	PCE,TCE,SOLVENTS	12/28/1990	3B	3	E
		RIVIERA CLEANERS	81370	3800 SPENCER HWY	VOCS	08/15/2005	0	4,5	E
		ROHM & HAAS TEXAS INC	30041	6600 LA PORTE FWY DEER PARK 77536	SULFATE	02/10/1987	3A	4,5	E,Q,V,2,3
		SAFETY KLEEN CORP	71143	3333 FEDERAL RD PASADENA 77504	BENZENE, TOLUENE, XYLENE, TCE	08/01/1994	3A	5	E,Q,V,2
		SAFETY KLEEN CORP	50089	2027 BATTLEGROUND RD DEER PARK 77536	VOCS, SVOCS, METALS, PESTICIDES	01/01/1983	3A	4,5	EQ
		SARTOMER INC	37739	17335 WALLISVILLE RD HOUSTON 77049	STYRENE, TOLUENE, XYLENE	08/30/1993	3B	5	EQV
		SCHUMACHER COMPANY INC	31579	5610 POLK AVE HOUSTON 77023	CHROMIUM, CHLORINATED SOLVENT	08/05/1995	2B	4	E, Q
		SEATREX, INC	85992	NORTH ELDRIDGE PARKWAY	VOCS	08/21/2003	3B	4,5	EQ
		SEMINOLE TUBULAR PRODUCTS CO (FMR BAKER HUGHES CO)	20327	6247 NAVIGATION ST HOUSTON 77001	TRICHLOROETHYLENE,TRANS-1,2-DI CHLOROETHY	04/01/1989	0	3,4,5	EQ
		SHELL OIL CO	31304	3333 HIGHWAY 6 S HOUSTON 77082	GASOLINE	01/05/1992	0	2A	E,Q
		SHELL OIL CO	30007	5700 STATE HIGHWAY 225 DEER PARK 77536	CHLORINATED HYDROCARBONS	01/18/1989	3	4	E,V1
		SOUTHWEST SHIPYARD LP	31208	18310 MARKET CHANNELVIEW 77530	HYDROCARBONS, TCE,DCE,VC	01/12/1990	3B	4,5	EQ
		STANDCO INDUSTRIES	F0914	2701 FOOTE STREET HOUSTON 77020	SVOCS	12/09/2000	1A	2	EQ
	*	TEXAS DEPT OF TRANSPORTATION BAYTOWN	T1693	BAYTOWN	TPH, SVOCS	02/16/2000	2	2	E
		TEXAS PETROCHEMICALS CORP	30417	8600 PARK PLACE BLVD HOUSTON 77017	MTBE, BENZENE	03/29/2000	2A	2B	
		TEXMARK CHEMICALS INC	30654	900 CLINTON DR GALENA PARK 77547	BTEX, STYRENE, NAPTHYLENE	12/02/1988	1A	2A	E

TABLE 1
GROUNDWATER CONTAMINATION CASE DESCRIPTION BY COUNTY
TEXAS COMMISSION ON ENVIRONMENTAL QUALITY

COUNTY / DIVISION	NEW CASES	FILE NAME	FILE NUMBER	LOCATION	CONTAMINATION DESCRIPTION	DATE	ENFORCEMENT STATUS		DATA QUALITY	SECTION 5.236
HARRIS										
RMD/CA										
		TEX-TUBE CO	31216	1503 N POST OAK RD HOUSTON 77270	VOCS, SVOCS	06/17/1996	2D	2	EQV2	
		TXDOT MAINTENANCE FACILITY, CTMS	30171	6922 OLD KATY RD., HOUSTON	VOCS,SVOCS,TPH,METALS	06/22/1992	3B	2A	E	
		UNION PACIFIC RAILROAD CO	T1661	7502 WASHINGTON AVE HOUSTON	CHROMIUM, LEAD, TPH, BENZENE	05/19/2000	0B	3	EV	
		UNION PACIFIC RAILROAD CO	34949	7100 KIRKPATRICK BLVD HOUSTON 77028	TPH, BTEX, VOC	07/01/1994	1B	5	E	
		UNION PACIFIC RAILROAD CO (FMR STPCO)	31547	4910 LIBERTY RD HOUSTON 77001	BTEX, SVOC	01/01/1984	3A	2	EQV2	
		UNION PACIFIC RAILROAD CO (FMR UNITED CREOSOTE FAC	T1602	1601 OLIVER ST HOUSTON 77007	TPH, BENZENE, VOC, SVOC, METALS, CADMIUM, LEAD	05/25/2000	0	2	EV	
		VALERO REFINING CO	30520	9701 MANCHESTER AVE HOUSTON 77012	HYDROCARBONS	07/18/1990	3B	4	E	
		VARCO SHAFFER INC	32145	12950 W LITTLE YORK HOUSTON 77041	TCE, VOC	12/02/1996	0	3,4,5	EQV2	
		VOPAK TERMINAL INC., DEER PARK	33579	2759 BATTLEGROUND RD., DEER PARK, TX 77536	BENZENE	09/15/2004	0	3	E	
		WESTHEIMER AT KUESTER	T0246	1634 WESTHEIMER RD HOUSTON 77006	SOLVENTS	08/05/1993	2A	2	E	
		WHITE MANUFACTURING CO	32480	7150 ALMEDA-GENOA RD HOUSTON 77075	PCE, TCE	07/14/1995	1	3	E	
		WINDMILL LAKES PROP OWNERS ASSN	82892	70000 MINNESOTA ST HOUSTON 77055	VOCS,SVOCS,AS	10/15/1992	2A	2	E	
		WINGATE PROPERTY	T0887	WINGATE ST HOUSTON	CR, SVOCS	10/11/1996	2	3	E,V	
		WOOD PROTECTION CO	32010	5151 S LOOP E HOUSTON 77233	VOC	12/04/1991	1B	2,3	E	
		WOODFOREST FOOD MART	T1457	388 UVALDE HOUSTON 77015	ORGANICS	09/25/1997	2A	2	EQ	
		ZENNECA INC (FMR STAUFFER MANAGEMENT CO)	31181	8901 HEMPSTEAD RD HOUSTON 77507	BTEX, PESTICIDES	12/09/1986	2B	5	EQV23	
RMD/DCRP										
	*	1634 WESTHEIMER PROPERTY	DC0106	1634 WESTHEIMER, HOUSTON	CHLORINATED SOLVENTS	12/22/2006	2A, 5B	2A	E	
		BEECHNUT CENTRE 1 LP	DC0024	BEECHNUT, HOUSTON	CHLORINATED SOLVENTS, MTBE	04/18/2005	2B, 5B	2A	E	
	*	CRAIGS CLEANERS	DC0105	20701 KINGSLAND BOULEVARD, KATY	PCE	10/12/1997	0B	2	Q	
		CUSTOM CLEANERS	DC0040	4517 GARTH ROAD, BAYTOWN	CHLORINATED SOLVENTS	09/09/2005	5B	2A	E	
	*	CYPRESS CREEK CLEANERS	DC0058	12275 GRANT ROAD, CYPRESS	CHLORINATED SOLVENTS	03/01/2006	5B	2A	E	
	*	CYPRESS STATION SHOPPING CENTER	DC0098	217 FM 1960, HOUSTON	CHLORINATED SOLVENTS	10/18/2006	5B	2A	E	
		FMR PIONEER CLEANERS	DC0012	7140 PARKER ROAD, HOUSTON	CHLORINATED SOLVENTS	02/24/2005	2B, 5B	2A	E, Q	
		FMR WOODFOREST FOODMART	DC0052	388 UVALDE ROAD, HOUSTON	CHLORINATED SOLVENTS / HYDROCARBONS	12/15/2005	5B	2A	EQ	
	*	FORMER CRESCENT CLEANERS	DC0079	2604 SUNSET BLVD, HOUSTON, TX	CHLORINATED SOLVENTS	08/08/2006	0	2A	E, Q	
	*	FORMER GLOBE LAUNDRY	DC0065	1111 STUDEWOOD	CHLORINATED SOLVENTS	03/17/2006	2B, 5B	2A	E, Q	
		FORMER HALLMARK CLEANERS	DC0001	4201 SAN FELIPE, HOUSTON	CHLORINATED SOLVENTS	11/03/2004	2B, 5B	2A	E	
		FORMER OAK VILLAGE CLEANERS	DC0015	10082 LONG POINT ROAD, HOUSTON	CHLORINATED SOLVENTS	03/15/2005	5B	2A	E	
	*	GOOD NEIGHBOR CLEANERS	DC0060	6410 CAVALCADE STREET, HOUSTON	CHLORINATED SOLVENTS	02/10/2006	5B	2A	E	
	*	IMAGE CLEANERS HAWTHORNE PLAZA	DC0108	3407 MONTROSE AVENUE, HOUSTON	CHLORINATED SOLVENTS	10/04/2006	2A, 5B	1B	E	
		INWOOD PLAZA - BELL CLEANERS	DC0004	8193 ANTOINE DRIVE, HOUSTON	CHLORINATED SOLVENTS	12/22/2004	2B, 5B	2A	E	
		MEMORIAL VILLAGE DRY CLEANERS	DC0010	949 BUNKER HILL, HOUSTON	CHLORINATED SOLVENTS	02/09/2005	2B, 5B	2A	E	
		NIFTY CLEANERS	DC0028	7555A LONG POINT, HOUSTON	CHLORINATED SOLVENTS	05/25/2005	5B	2A	EQ	
	*	NORTH JUNCTION PLAZA	DC0102	124-156 FM 1960 ROAD, HOUSTON	CHLORINATED SOLVENTS	11/29/2006	2A, 5B	2A	E	
		NORTHGATE SHOPPING CENTER	DC0016	2200 FM 1960, HOUSTON	CHLORINATED SOLVENTS	03/15/2005	5B	2A	E	
	*	PILGRIM CLEANERS	DC0078	12442 MEMORIAL DRIVE, HOUSTON	CHLORINATED SOLVENTS	08/08/2006	5B	2A	E	
		RYAN'S EXPRESS CLEANERS - HOUSTON	DC0022	480 UVALDE, HOUSTON	CHLORINATED SOLVENTS	04/07/2005	5B	2A	EQ	
		RYAN'S EXPRESS CLEANERS - HUMBLE	DC0021	216 N. BENDER, HUMBLE	CHLORINATED SOLVENTS	04/07/2005	2B, 5B	2A	E	
		SPARKY'S CLEANERS	DC0003	905 CENTER STREET, DEER PARK	CHLORINATED SOLVENTS	12/22/2004	5B	2A	E	
RMD/PST										
		3601 OST CORP	115866	3601 OLD SPANISH TRL, HOUSTON	GASOLINE	08/23/2003	2	2A	E,Q	
		7 CIRCLE C STORE	109094	1722 S SHAVER, PASADENA	GASOLINE	01/27/1995	2	2A	E,Q	
		A & A INC	112327	8601 MARTIN LUTHER KING BLVD, HOUSTON	GASOLINE	05/27/1997	2	2A	E,Q	
		A & J ENTERPRISES INC	116088	7440 LONG POINT, HOUSTON	GASOLINE	01/26/2004	1B	1A	E,Q	
		A & S PARTNERS INC	115596	11055 S SAM HOUSTON EAST, HOUSTON	GASOLINE	10/30/2002	2	2A	E,Q	
		A AND K FOOD STORE	107480	7004 BELLFORT, HOUSTON	GASOLINE	11/30/1993	2	2A	E,Q	
		A N RUSCHE DIST CO	098993	14036 LEE RD, HOUSTON	GASOLINE, WASTE OIL	05/10/1991	2	2A	E,Q	
		A N RUSCHE DIST CO	111892	1003 STUDEMONT, HOUSTON	GASOLINE	10/28/1996	2	2A	E,Q	
		A N RUSCHE DIST CO	098545	11404 HWY 290, HOUSTON	GASOLINE	04/09/1991	2	2A	E,Q	
		A N RUSCHE DISTRIBUTING	111486	4509 HWY 6, HOUSTON	GASOLINE	07/29/1996	2	2A	E,Q	
		A N RUSCHE DISTRIBUTING	116043	24930 ALDINE WESTFIELD RD, SPRING	GASOLINE	10/21/2003	2	2A	E,Q	
		AAMIE ENTERPRISES INC	115171	10030 HOMESTEAD RD, HOUSTON	GASOLINE	05/09/2001	1B	1A	E,Q	
		ABDULLAH IQBAL	115564	2308 S SHAVER, PASADENA	GASOLINE	10/15/2002	2	2A	E,Q	

TABLE 1
GROUNDWATER CONTAMINATION CASE DESCRIPTION BY COUNTY
TEXAS COMMISSION ON ENVIRONMENTAL QUALITY

COUNTY / DIVISION	NEW CASES	FILE NAME	FILE NUMBER	LOCATION	CONTAMINATION DESCRIPTION	DATE	ENFORCEMENT STATUS		DATA QUALITY	SECTION 5.236
HARRIS										
RMD/PST										
		ABDULLAH MOHAMMAD	108579	5545 LAWNDALE, HOUSTON	GASOLINE	08/25/1994	2	6	E,Q	
		ABF FREIGHT SYSTEMS INC	112419	5880 KELLY ST, HOUSTON	WASTE OIL	06/18/1997	2	4	E,Q	
		ABLE SUPPLY CO	113892	5220 TEXAS, HOUSTON	GASOLINE, DIESEL, WASTE OIL	12/11/1998	2	2A	E,Q	
		ABUSALAH ALBERT	112167	8521 STELLA LINK, HOUSTON	GASOLINE	03/10/1997	5B	2A	E,Q	
		ADAMS CURTIS	113441	5203 N SHEPHERD, HOUSTON	GASOLINE	08/01/1998	2	2A	E,Q	
		ALBERTSONS INC	115543	13150 W LITTLE YORK, HOUSTON	GASOLINE	08/19/2002	2	2A	E,Q	
		ALI MOMIN RAHIM	115205	9939 BESSEMER, HOUSTON	GASOLINE	03/28/2001	1B	1A	E,Q	
		ALIKAROWADIA SHAOUKAT	115423	1002 HOLLAND ST, JACINTO CITY	GASOLINE	09/24/2001	2	2A	E,Q	
		ALL SEASONS	115709	15050 BEECHNUT, HOUSTON	WASTE OIL	12/11/2002	2	2A	E,Q	
		ALLIED AVIATION FUELING CO	107536	2050 FUEL STORAGE RD, HOUSTON	WASTE OIL, OTHER	12/10/1993	2	2A	E,Q	
		ALMON INC	112249	6201 LYONS AVE, HOUSTON	GASOLINE	09/18/1996	2	4	E,Q	
		ALMOOD TALHA	116708	14455 EAST FWY, HOUSTON	GASOLINE	10/13/2005	1B	1A	E,Q	
		ALPINE STORES INC	115284	6475 HILLCROFT, HOUSTON	GASOLINE	09/12/2001	2	2A	E,Q	
		ALSAATI MOHAMED ASHRAF	115088	5307 LOCKWOOD, HOUSTON	GASOLINE	12/14/2000	5B	2A	E,Q	
		AMERICAN MEDICAL RESOURCES	112974	9055 KATY FWY, HOUSTON	GASOLINE	01/28/1998	2	2A	E,Q	
	*	AMERICAN NATIONAL INSURANCE CO	116979	12130 OLD GALVESTON RD, WEBSTER	GASOLINE	08/07/2006	1B	1A	E,Q	
		AMERICAN PIONEER DEVELOPMENT	109501	15755 WOOD FOREST BLVD, CHANNELVIEW	GASOLINE	05/13/1995	2	2A	E,Q	
		ANGEL BRUCE	106409	711 W MAIN, LA PORTE	GASOLINE	03/31/1993	2	2A	E,Q	
		ANGELS ENTERPRISE	107239	9700 SPENCER HWY, LA PORTE	GASOLINE	09/14/1993	2	2A	E,Q	
		ARC ENTERPRISES INC	116012	7922 PARK PLACE BLVD, HOUSTON	GASOLINE	06/28/2004	2	6	E,Q	
		ARCHSTONE SMITH OPER TRUST	116609	HERMANN HERMANN DR, HOUSTON	GASOLINE	07/12/2005	2	2A	E,Q	
		AT&T SERVICES, INC	116440	1935 HOLZWARTH RD, SPRING	GASOLINE	02/08/2005	2	2A	E,Q	
		AT&T SERVICES, INC.	116446	3925 CAMPBELL RD, HOUSTON	GASOLINE	11/08/2004	2	2A	E,Q	
		AUTHORLEE IDA	115324	3839 S LOOP EAST, HOUSTON	GASOLINE	08/23/2001	1B	1A	E,Q	
		AUTOMATED CAR WASH SYSTEMS INC	112014	1038 GESSNER, HOUSTON	GASOLINE	01/02/1997	2	6	E,Q	
		AVIS RENT A CAR SYS INC	116255	4960 WRIGHT RD, HOUSTON	GASOLINE	06/22/2004	2	2A	E,Q	
		B & M ELECTRICAL CONTRACTORS	116528	3111 EUNICE ST, HOUSTON	GASOLINE	04/04/2005	2	6	E,Q	
		BAKER OIL TOOLS	095121	9100 EMMOTT RD, HOUSTON	CHEMICAL	02/01/1990	2	6	E,Q	
		BAL CHAN INC DBA QUICK & EASY	116370	12010 SPRING CYPRESS RD, TOMBALL	GASOLINE	02/18/2004	1B	1A	E,Q	
	*	BALDRIDGE CHIL	117037	4006 CENTER ST, DEER PARK	GASOLINE	10/27/2006	1B	1A	E,Q	
		BALDWIN RICHARD	114607	800 SHELDON, CHANNELVIEW	UNKNOWN	05/27/1999	1B	1A	E,Q	
		BATTESTIN LAVERNE	112641	2600 S RICHEY, HOUSTON	GASOLINE	09/22/1997	2	6	E,Q	
		BOLDREGHINI EUGENE	114891	2701 YALE, HOUSTON	GASOLINE	01/10/2000	2	6	E,Q	
		BOOTH LUMBER	114643	7218 E MOUNT HOUSTON RD, HOUSTON	GASOLINE	06/24/1999	1B	1A	E,Q	
		BOULOS ISMAT B	107920	16121 E IH 10, CHANNELVIEW	DIESEL	11/28/1993	2	2A	E,Q	
		BRH RIVER OAKS LTD PARTNERSHIP	115750	3435 WESTHEIMER, HOUSTON	GASOLINE	06/04/2003	2	6	E,Q	
		BROWNIES UNDERWOOD INC	115928	1322 UNDERWOOD, DEER PARK	GASOLINE	07/23/2003	2	2A	E,Q	
		BUDJET FOOD STORE	113428	5110 E MOUNT HOUSTON, HOUSTON	GASOLINE	08/27/1998	2	2A	E,Q	
		BURLINGTON COAT FACTORY	091016	7500 BELLAIRE BLVD, HOUSTON	GASOLINE	08/23/1984	2	2A	E,Q	
		BURLINGTON NORTHERN SANTA FE	116618	214 BRISBANE RD, HOUSTON	GASOLINE	09/30/2004	1B	1A	E,Q	
	*	C & J EQUITIES	117043	2611 CAPITOL ST, HOUSTON	GASOLINE	09/26/2006	1B	1A	E,Q	
	*	C F LOTTMAN & SONS	116800	2411 WASHINGTON AVE, HOUSTON	GASOLINE	11/23/2004	1B	1A	E,Q	
		C J SOUNDS UNLIMITED INC	115860	1418 N GESSNER RD, HOUSTON	GASOLINE	09/12/2003	5B	6	E,Q	
		CENDANT CAR RENTAL GROUP	108522	7710 AIRPORT BLVD, HOUSTON	GASOLINE	08/09/1994	2	2A	E,Q	
		CENDANT CAR RENTAL GROUP INC	094060	4733 RICHMOND AVE, HOUSTON	GASOLINE	11/21/1989	2	2A	E,Q	
		CENDANT CAR RENTAL GROUP INC	109004	920 STREY LN, HOUSTON	GASOLINE	01/06/1995	2	6	E,Q	
	*	CFF RECYCLING USA	116864	1 WHARF ST, HOUSTON	GASOLINE	03/16/2006	1B	1A	E,Q	
	*	CHAHAL INVESTMENT INC	116984	1214 N BELTWAY 8, HOUSTON	GASOLINE	03/29/2006	1B	1A	E,Q	
		CHASE FORMER BANK ONE	096578	1800 SHERWOOD FOREST DR, HOUSTON	GASOLINE, DIESEL	08/17/1990	2	2A	E,Q	
		CHEVRON	116201	5215 RICHMOND AVE, HOUSTON	GASOLINE	11/04/2002	2	6	E,Q	
		CHEVRON EMC	097713	2401 CAMPBELL RD, HOUSTON	GASOLINE, WASTE OIL	11/08/1990	2	6	E,Q	
		CHEVRON EMC	116164	10005 BEECHNUT ST, HOUSTON	GASOLINE	11/10/2003	1B	1A	E,Q	
		CHEVRON EMC	104593	4515 W FUQUA ST, HOUSTON	GASOLINE	11/07/1991	2	2A	E,Q	
		CHEVRON EMC	106047	4401 W 18TH ST, HOUSTON	GASOLINE	01/27/1993	2	2A	E,Q	
		CHEVRON EMC	106250	13402 HOLLY PK, CHANNELVIEW	GASOLINE	03/02/1993	2	2A	E,Q	
		CHEVRON EMC	108817	1002 MONTROSE BLVD, HOUSTON	GASOLINE	11/14/1994	2	2A	E,Q	
		CHEVRON EMC	116541	5027 E IH 10, BAYTOWN	GASOLINE	05/18/2005	1B	1A	E,Q	
		CHEVRON EMC	116337	15050 OLD HUMBLE RD, HUMBLE	GASOLINE	08/26/2004	2	2A	E,Q	

TABLE 1
GROUNDWATER CONTAMINATION CASE DESCRIPTION BY COUNTY
TEXAS COMMISSION ON ENVIRONMENTAL QUALITY

COUNTY DIVISION	NEW CASES	FILE NAME	FILE NUMBER	LOCATION	CONTAMINATION DESCRIPTION	DATE	ENFORCEMENT STATUS		DATA QUALITY	SECTION 5.236
HARRIS										
RMD/PST										
		CHEVRON PRODUCTS CO	116126	13155 FM 1960 RD, HOUSTON	GASOLINE	12/29/2003	1B	1A	E,Q	
		CHEVRON PRODUCTS CO	116314	2306 NORTHPARK DR, KINGWOOD	GASOLINE	12/29/2003	1B	1A	E,Q	
		CHEVRON PRODUCTS CO	116148	4981 N HWY 6, HOUSTON	GASOLINE	11/14/2003	1B	1A	E,Q	
		CHEVRON PRODUCTS CO	116136	15505 WALLISVILLE RD, HOUSTON	GASOLINE	12/29/2003	1B	1A	E,Q	
		CHEVRON PRODUCTS CO	116137	8902 FALLBROOK DR, HOUSTON	GASOLINE	12/29/2003	2	2A	E,Q	
		CHEVRON PRODUCTS CO	116146	9805 S MAIN ST, HOUSTON	GASOLINE	12/29/2003	1B	1A	E,Q	
		CHEVRON PRODUCTS CO	116132	12860 MEMORIAL DR, HOUSTON	GASOLINE	11/23/2003	2	6	E,Q	
		CHEVRON PRODUCTS CO	116160	6707 SAM HOUSTON PKWY, HOUSTON	GASOLINE	06/14/2004	1B	1A	E,Q	
		CHEVRON PRODUCTS CO	116161	444 W FM 1960, HOUSTON	GASOLINE	11/05/2003	1B	1A	E,Q	
		CHEVRON PRODUCTS CO	116162	11302 WESTHEIMER RD, HOUSTON	GASOLINE	11/05/2003	1B	1A	E,Q	
		CHEVRON PRODUCTS CO	116219	HWY 6 HWY 6, HOUSTON	GASOLINE	08/09/2004	2	6	E,Q	
		CHEVRON PRODUCTS CO	092216	9602 HILLCROFT, HOUSTON	GASOLINE	10/14/1988	2	2A	E,Q	
		CHEVRON PRODUCTS CO	115848	8201 KATY FWY, HOUSTON	GASOLINE	06/30/2003	2	2A	E,Q	
	*	CHEVRON PRODUCTS CO	115571	10252 ALMEDA GENOA, HOUSTON	GASOLINE	09/21/1999	2	2A	E,Q	
		CHEVRON PRODUCTS CO	116169	2494 S HWY 6, HOUSTON	GASOLINE	06/07/2004	1B	1A	E,Q	
		CHEVRON PRODUCTS CO	106594	6783 HWY 6, HOUSTON	GASOLINE	05/07/1993	2	2A	E,Q	
		CHEVRON PRODUCTS CO	092764	3503 GULF FWY, HOUSTON	GASOLINE	03/17/1989	2	4	E,Q	
		CHEVRON PRODUCTS CO	092942	4503 GARTH RD, BAYTOWN	GASOLINE	05/05/1989	2	2A	E,Q	
		CHEVRON PRODUCTS CO	092081	2025 CAMPBELL, HOUSTON	GASOLINE	08/18/1988	2	6	E,Q	
		CHEVRON PRODUCTS CO	091934	12860 MEMORIAL DR, HOUSTON	GASOLINE	06/10/1988	2	2A	E,Q	
		CHEVRON PRODUCTS CO	092730	8791 KATY FWY, HEDWIG VILLAGE	UNKNOWN	03/14/1989	2	4	E,Q	
		CHEVRON PRODUCTS CO	091932	7330 HWY 59, HOUSTON	UNKNOWN	04/26/1988	2	2A	E,Q	
		CHEVRON PRODUCTS CO	115513	1111 RANKIN RD, HOUSTON	GASOLINE	04/22/2002	2	6	E,Q	
		CHEVRON PRODUCTS CO	092288	14920 OLD HUMBLE RD, HOUSTON	GASOLINE	10/04/1988	2	2A	E,Q	
		CHEVRON PRODUCTS CO	106527	2610 HWY 146, BAYTOWN	UNKNOWN	04/21/1993	2	6	E,Q	
		CHEVRON PRODUCTS CO	093021	2821 RED BLUFF, PASADENA	GASOLINE	05/18/1989	2	2A	E,Q	
		CHEVRON PRODUCTS CO	108433	7017 E FM 1960, HUMBLE	GASOLINE	07/28/1994	2	2A	E,Q	
		CHEVRON PRODUCTS CO	108797	10245 MARKET STREET RD, JACINTO CITY	GASOLINE	11/03/1994	2	4	E,Q	
		CHEVRON PRODUCTS CO	110034	922 W ALABAMA, HOUSTON	GASOLINE	11/06/1995	2	6	E,Q	
		CHEVRON PRODUCTS CO	110281	5701 ANTOINE, HOUSTON	GASOLINE	01/05/1996	2	6	E,Q	
		CHEVRON PRODUCTS CO	110361	8370 WINKLER, HOUSTON	GASOLINE	01/16/1996	2	2A	E,Q	
		CHEVRON PRODUCTS CO	110432	3210 TREASCHWIG RD, HUMBLE	GASOLINE	01/26/1996	2	2A	E,Q	
		CHEVRON PRODUCTS CO	110556	2750 GESSNER DR, HOUSTON	GASOLINE	03/20/1996	2	2A	E,Q	
		CHEVRON PRODUCTS CO	115367	5660 WESTHEIMER, HOUSTON	GASOLINE	01/16/2002	2	2A	E,Q	
		CHEVRON PRODUCTS CO	100223	6115 ROOT RD, SPRING	HYDR FLUID	05/28/1991	2	6	E,Q	
		CHEVRON PRODUCTS USA	116397	875 N MASON RD, KATY	GASOLINE	09/07/2004	2	6	E,Q	
		CHRISTY GEORGE	101127	814 COLLEGE, SOUTH HOUSTON	GASOLINE, WASTE OIL	11/25/1991	2	6	E,Q	
		CHUNG WOO CHUN LANNIE	106169	1810 BAYPORT BLVD, SEABROOK	WASTE OIL	02/17/1993	2	2A	E,Q	
		CINTAS	092512	3520 CENTER ST, HOUSTON	GASOLINE, DIESEL, WASTE OIL	01/24/1989	2	6	E,Q	
	*	CITY OF HOUSTON	117032	1919 LOUISIANA ST, HOUSTON	GASOLINE	09/14/2006	1B	1A	E,Q	
	*	CITY OF HOUSTON	116835	9500 MARTIN LUTHER KING, HOUSTON	GASOLINE	06/03/2004	1B	1A	E,Q	
		CITY OF HOUSTON	105446	8430 LARSON, HOUSTON	JET FUEL	12/03/1992	2	6	E,Q	
		CITY OF HOUSTON	108462	803 ENNIS, HOUSTON	GASOLINE	07/12/1994	2	2A	E,Q	
		CITY OF HOUSTON	096920	11500 S POST OAK, HOUSTON	UNKNOWN	09/18/1990	2	6	E,Q	
		CITY OF HOUSTON	106767	6360 FAIRDALE, HOUSTON	GASOLINE, DIESEL	06/04/1993	2	2A	E,Q	
		CITY OF HOUSTON	116674	1506 CENTRAL ST, HOUSTON	GASOLINE	06/13/2005	1B	1A	E,Q	
		CITY OF HOUSTON	091472	61 RIESNER, HOUSTON	GASOLINE	09/24/1987	2	4	E,Q	
		CITY OF HOUSTON AIRPORT SYSTEM	098884	7700 AIRPORT, HOUSTON	JET FUEL	05/08/1991	2	2A	E,Q	
	*	CLAY ROAD ENTERPRISES	116865	4390 NW SAM HOUSTON PKWY, HOUSTON	GASOLINE	11/17/2005	1B	1A	E,Q	
		CLAY ROAD TEXACO	114230	8805 CLAY RD, HOUSTON	GASOLINE, WASTE OIL	12/21/1998	2	2A	E,Q	
		COASTAL MART INC	092410	4002 SOUTHWEST FWY, HOUSTON	GASOLINE	11/30/1988	2	2A	E,Q	
		COASTAL MART INC	115386	6512 S RICE BLVD, BELLAIRE	GASOLINE	08/01/2001	2	6	E,Q	
		CONOCO INC	104023	12699 MEMORIAL DR, HOUSTON	GASOLINE	05/05/1992	2	6	E,Q	
		CONOCO INC	111623	5210 BUFFALO SPEEDWAY, HOUSTON	UNKNOWN	09/13/1996	2	6	E,Q	
		COTTINGHAM GEORGE	107691	9801 STELLA LINK RD, HOUSTON	GASOLINE	01/19/1994	2	4	E,Q	
		CROFT MILDRED FORMER K L CROFT	111147	8770 HEMPSTEAD HWY, HOUSTON	GASOLINE, WASTE OIL	06/12/1996	2	2A	E,Q	
		CWP ASSETS CORP	112379	210 E FM 1960, HOUSTON	GASOLINE	05/12/1997	2	6	E,Q	
		D & D INTERNATIONAL	116178	6355 WILL CLAYTON PKWY, HUMBLE	GASOLINE	12/18/2002	1B	1A	E,Q	

TABLE 1
GROUNDWATER CONTAMINATION CASE DESCRIPTION BY COUNTY
TEXAS COMMISSION ON ENVIRONMENTAL QUALITY

COUNTY / DIVISION	NEW CASES	FILE NAME	FILE NUMBER	LOCATION	CONTAMINATION DESCRIPTION	DATE	ENFORCEMENT STATUS		DATA QUALITY	SECTION 5.236
HARRIS										
RMD/PST										
		D 1050 W RANKIN INC	106564	1050 W RANKIN RD, HOUSTON	GASOLINE	04/29/1993	2	2A	E,Q	
		DAWOOD INC	115390	1406 W GULF BANK RD, HOUSTON	GASOLINE	09/26/2001	2	2A	E,Q	
		DELANO ST LIMITED PARTNER	091440	1710 DELANO ST, HOUSTON	DIESEL	08/24/1987	2	2A	E,Q	
		DESAI PRATAPU	116193	4010 N MAIN ST, HOUSTON	GASOLINE	06/29/2004	1B	1A	E,Q	
		DEVON ENERGY CORP	091973	7701 ALMEDA RD, HOUSTON	DIESEL	06/20/1988	2	2A	E,Q	
		DIAMOND SHAMROCK	114522	9235 CLAY RD, HOUSTON	GASOLINE	03/19/1999	2	6	E,Q	
		DIAMOND SHAMROCK	114585	7444 CANAL ST, HOUSTON	GASOLINE	04/30/1999	2	2A	E,Q	
		DIAMOND SHAMROCK	113824	2323 WASHINGTON, HOUSTON	GASOLINE	11/05/1998	2	2A	E,Q	
		DIAMOND SHAMROCK	113766	1051 SILBER RD, HOUSTON	GASOLINE	11/23/1998	2	6	E,Q	
		DIAMOND SHAMROCK	113760	3161 OLD SPANISH TRL, HOUSTON	GASOLINE	11/05/1998	2	6	E,Q	
		DIAMOND SHAMROCK	113682	6436 BELLAIRE, HOUSTON	GASOLINE	11/17/1998	2	2A	E,Q	
		DIAMOND SHAMROCK	112699	4105 W FUQUA, HOUSTON	GASOLINE	09/25/1997	2	2A	E,Q	
		DIAMOND SHAMROCK	115624	8111 W TIDWELL, HOUSTON	GASOLINE	09/13/2002	2	2A	E,Q	
		DIAMOND SHAMROCK MKT & REF	116395	14360 MEMORIAL DR, HOUSTON	GASOLINE	09/13/2004	1B	1A	E,Q	
		DIAMOND SHAMROCK REF & MKTG	091308	8203 FONDREN RD, HOUSTON	GASOLINE	06/01/1987	2	6	E,Q	
		DIAMOND SHAMROCK REF & MKTG CO	111436	540 SHELDON RD, CHANNELVIEW	GASOLINE	08/02/1996	2	2A	E,Q	
		DIAMOND SHAMROCK REF & MKTG CO	111517	5902 GULFTON, HOUSTON	GASOLINE	08/15/1996	2	6	E,Q	
		DIAMOND SHAMROCK REF & MKTG CO	115947	760 W GULFBANK, HOUSTON	GASOLINE	11/06/2002	2	6	E,Q	
		DIAMOND SHAMROCK REF & MKTG CO	099228	12155 ALIEF CLODINE, HOUSTON	GASOLINE	12/20/1990	2	2A	E,Q	
		DIAMOND SHAMROCK REF & MKTG CO	091791	4040 BOONE RD, HOUSTON	GASOLINE	04/14/1988	2	6	E,Q	
		DIAMOND SHAMROCK REF & MKTG CO	092058	3820 PINEMONT ST, HOUSTON	GASOLINE	07/29/1988	2	2A	E,Q	
		DIAMOND SHAMROCK REF & MKTG CO	093111	8430 STELLA LINK, HOUSTON	GASOLINE	06/02/1989	2	2A	E,Q	
		DIAMOND SHAMROCK REF & MKTG CO	094929	5115 N MCCARTY DR, HOUSTON	GASOLINE	01/18/1990	2	2A	E,Q	
		DIAMOND SHAMROCK REF & MKTG CO	096662	2443 LITTLE YORK, HOUSTON	GASOLINE	09/06/1990	2	6	E,Q	
		DIAMOND SHAMROCK REF & MKTG CO	099024	1339 WESTHEIMER RD, HOUSTON	GASOLINE	05/14/1991	2	2A	E,Q	
		DIAMOND SHAMROCK REF & MKTG CO	109959	11319 JONES RD, HOUSTON	GASOLINE	10/17/1995	2	6	E,Q	
		DIAMOND SHAMROCK REF & MKTG CO	099779	4310 OLD SPANISH TRL, HOUSTON	GASOLINE	08/06/1991	2	6	E,Q	
		DIAMOND SHAMROCK REF & MKTG CO	100654	14710 STERLING GREEN, CHANNELVIEW	GASOLINE	10/24/1991	2	6	E,Q	
		DIAMOND SHAMROCK REF & MKTG CO	109839	901 BUNKER HILL, HOUSTON	GASOLINE	09/01/1995	2	2A	E,Q	
		DIAMOND SHAMROCK REF & MKTG CO	106998	8117 LONG POINT, HOUSTON	GASOLINE	07/27/1993	2	4	E,Q	
		DIAMOND SHAMROCK REF & MKTG CO	098518	504 S RICHEY, PASADENA	GASOLINE	09/28/1990	2	2A	E,Q	
		DIAZ DASIY	115897	319 SHEPHERD DR, HOUSTON	GASOLINE	05/14/2003	1B	1A	E,Q	
		DOOLEY CAROLE	116648	16422 STUEBNER AIRLINE RD, HOUSTON	GASOLINE	08/29/2005	1B	1A	E,Q	
	*	DR PEPPER BOTTLING CO	116926	2400 HOLLY HALL ST, HOUSTON	GASOLINE	02/22/2006	2	6	E,Q	
		DUBANI NASRULLAH	112963	8115 GULF FWY, HOUSTON	GASOLINE	01/12/1998	2	2A	E,Q	
		DUHAN HOWARD	115183	7502 OLD GALVESTON RD, HOUSTON	GASOLINE, WASTE OIL	03/12/2001	2	6	E,Q	
	*	DUNLAVY MART	117064	916 DUNLAVY ST, HOUSTON	GASOLINE	09/11/2005	1B	1A	E,Q	
		DUNPHEY PETROLEUM SERVICES	113987	6734 WINTON, HOUSTON	GASOLINE, DIESEL	12/17/1998	2	2A	E,Q	
		E Z 4U FOOD STORE	116081	6114 ROOT RD, SPRING	GASOLINE	02/13/2004	1B	1A	E,Q	
		EAGLE GAS MART SHAWS GAS MART	098952	5606 S SHAVER, HOUSTON	GASOLINE	05/03/1991	1B	1A	E,Q	
		EAST END TRANSFER	114064	5607 CAVANAUGH, HOUSTON	GASOLINE	12/21/1998	2	2A	E,Q	
		EASY & SAVE	116251	10103 TIDWELL RD, HOUSTON	GASOLINE	09/03/2004	1B	1A	E,Q	
		EDCO INC	096772	8450 ALMEDA GENOA RD, HOUSTON	GASOLINE	08/31/1990	2	2A	E,Q	
		EL PASO CORP	091025	22602 HEGAR RD, HOCKLEY	GASOLINE	11/28/1984	2	6	E,Q	
		ELSAIFI DIRAN	115032	2015 SHEPHERD, HOUSTON	UNKNOWN	09/18/2000	2	2A	E,Q	
		ENTERPRISE AIR CENTER	113484	8850 W MONROE RD, HOUSTON	GASOLINE	10/01/1998	2D	2A	E,Q	
		EQUIVA SERVICES LLC	092746	3141 SOUTHWEST FWY, HOUSTON	GASOLINE	10/12/1988	2	4	E,Q	
		EXXONMOBIL	116123	1621 S VOSS, HOUSTON	GASOLINE	04/27/2004	1B	1A	E,Q	
		EXXONMOBIL	116039	11200 NORTHWEST FWY, HOUSTON	GASOLINE	05/20/2004	1B	1A	E,Q	
		EXXONMOBIL	116034	8605 MEMORIAL DR, HOUSTON	GASOLINE	10/06/2003	1B	1A	E,Q	
		EXXONMOBIL	116065	8400 S HWY 6, HOUSTON	GASOLINE	02/05/2004	2	2A	E,Q	
		EXXONMOBIL	116182	4101 FAIRMONT PKWY, PASADENA	GASOLINE	06/22/2004	1B	1A	E,Q	
		EXXONMOBIL	116238	4407 KINGWOOD DR, KINGWOOD	GASOLINE	05/25/2004	1B	1A	E,Q	
		EXXONMOBIL	116666	11830 BELLAIRE, HOUSTON	GASOLINE	10/19/2005	1B	1A	E,Q	
	*	EXXONMOBIL	117039	3822 OLD SPANISH TRL, HOUSTON	GASOLINE	11/18/1991	1B	1A	E,Q	
		EXXONMOBIL	116014	13643 FM 249, HOUSTON	GASOLINE	11/24/2003	1B	1A	E,Q	
		EXXONMOBIL	110914	5402 NORTH FWY, HOUSTON	GASOLINE	04/17/1996	2	2A	E,Q	
		EXXONMOBIL	105866	1401 WIRT RD, HOUSTON	GASOLINE	01/15/1993	2	6	E,Q	
		EXXONMOBIL	110754	21334 NORTH FWY, SPRING	GASOLINE	04/05/1996	2	2A	E,Q	

TABLE 1
GROUNDWATER CONTAMINATION CASE DESCRIPTION BY COUNTY
TEXAS COMMISSION ON ENVIRONMENTAL QUALITY

COUNTY / DIVISION	NEW CASES	FILE NAME	FILE NUMBER	LOCATION	CONTAMINATION DESCRIPTION	DATE	ENFORCEMENT STATUS		DATA QUALITY	SECTION 5.236
HARRIS										
RMD/PST										
		EXXONMOBIL	091038	8015 EAST FWY, HOUSTON	GASOLINE	08/13/1985	2	4	E,Q	
		EXXONMOBIL	111137	8525 GULF FWY, HOUSTON	GASOLINE	06/03/1996	2	2A	E,Q	
		EXXONMOBIL	092182	2211 NORTH FWY, HOUSTON	GASOLINE	08/03/1988	2	2A	E,Q	
		EXXONMOBIL	098036	5138 SAN FELIPE, HOUSTON	GASOLINE	10/19/1990	2	4	E,Q	
		EXXONMOBIL	108012	8819 KATY FWY, HOUSTON	GASOLINE	04/05/1994	2	2A	E,Q	
		EXXONMOBIL	102463	11398 HARWIN DR, HOUSTON	GASOLINE	02/19/1992	2	2A	E,Q	
		EXXONMOBIL	091773	11017 KATY FWY, HOUSTON	GASOLINE	04/01/1988	2	6	E,Q	
		EXXONMOBIL	116009	7835 N LOOP EAST, HOUSTON	GASOLINE	11/04/2003	1B	1A	E,Q	
		EXXONMOBIL	091347	13350 ALAMEDA, HOUSTON	GASOLINE	06/12/1987	2	2A	E,Q	
		EXXONMOBIL	108742	3102 BUFFALO SPEEDWAY, HOUSTON	GASOLINE, DIESEL	10/17/1994	2	4	E,Q	
		EXXONMOBIL	111213	7101 TIDWELL, HOUSTON	GASOLINE	06/12/1996	2	2A	E,Q	
		EXXONMOBIL	091445	13210 MEMORIAL, HOUSTON	GASOLINE	08/28/1987	2	2A	E,Q	
		EXXONMOBIL	111341	3807 MONTROSE, HOUSTON	GASOLINE	07/31/1996	2	2A	E,Q	
		EXXONMOBIL	115512	8037 MARTIN LUTHER KING, HOUSTON	GASOLINE	07/03/2000	2	2A	E,Q	
		EXXONMOBIL	115223	5502 LOCKWOOD, HOUSTON	GASOLINE	06/26/2001	2	2A	E,Q	
		EXXONMOBIL	115087	6402 W FM 1960, HOUSTON	GASOLINE	11/14/2000	2	2A	E,Q	
		EXXONMOBIL	112267	6166 WESTHEIMER, HOUSTON	GASOLINE	04/25/1997	2	2A	E,Q	
		EXXONMOBIL	111226	11402 NORTH FWY, HOUSTON	WASTE OIL	05/09/1997	2	2A	E,Q	
		EXXONMOBIL	115038	5040 OLD SPANISH TRL, HOUSTON	GASOLINE	05/29/2000	2	2A	E,Q	
	*	EXXONMOBIL CORP	117062	5118 LOCKWOOD, HOUSTON	GASOLINE	08/10/2006	1B	1A	E,Q	
	*	FAIR BUSINESS INC	116769	8110 FAIRBANKS N HOUSTON RD, HOUSTON	GASOLINE	07/29/2005	1B	1A	E,Q	
		FAIRMONT HOLDINGS	093545	6200 WESTHEIMER, HOUSTON	GASOLINE	08/18/1989	2	6	E,Q	
		FAMSTA INVESTMENTS LLC	115993	7007 SCOTT ST, HOUSTON	GASOLINE	08/29/2003	1B	1A	E,Q	
		FDIC & BOULAS	100205	16020 E IH 10, CHANNELVIEW	GASOLINE	06/27/1991	5B	2A	E,Q	
		FEDERAL RESERVE BANK	105219	801 GILLETTE, HOUSTON	DIESEL	10/30/1992	2	6	E,Q	
		FIESTA MART INC	109139	2807 N SHEPHERD, HOUSTON	GASOLINE	02/15/1995	2	2A	E,Q	
		FIESTA MART INC	104224	4711 AIRLINE DR, HOUSTON	GASOLINE	07/27/1992	2	2A	E,Q	
		FIFTH WARD COMMUNITY REDEV COR	111328	4300 LYONS, HOUSTON	GASOLINE	07/09/1996	2	6	E,Q	
		FIFTH WARD DEVELOPMENT GROUP	110671	4312 LYONS AVE, HOUSTON	GASOLINE, WASTE OIL	03/01/1996	2	2A	E,Q	
		FIRST STOP CONVENIENCE STORE	103944	6408 MARTIN LUTHER KING BLVD, HOUSTON	UNKNOWN	09/13/1991	2	2A	E,Q	
	*	FIVE O FAMILY LTD	116839	6025 WESTHIMER, HOUSTON	GASOLINE	03/23/2006	1B	1A	E,Q	
		FLAGSHIP CARWASH PARTNERS	116603	22515 LOOP 494, KINGWOOD	GASOLINE	06/02/2005	2	2A	E,Q	
		FLEX ENTERPRISES	116646	21000 GULF FWY, WEBSTER	GASOLINE	08/16/2005	2	6	E,Q	
		FLYING J INC	113637	15915 NORTH FWY, HOUSTON	GASOLINE, DIESEL, WASTE OIL	10/22/1998	2	2A	E,Q	
		FRIENDSWOOD CHEVRON INC	115769	4001 FM 2351, FRIENDSWOOD	GASOLINE	07/09/2003	2	2A	E,Q	
		FROST NATIONAL BANK	093270	3425 FONDREN, HOUSTON	GASOLINE	07/06/1989	2	6	E,Q	
		FULLER INC	115791	913 S MAIN ST, BAYTOWN	GASOLINE	06/03/2003	2	6	E,Q	
	*	GABRIEL RESIDENTIAL	116950	2606 KIRBY DR, HOUSTON	GASOLINE	04/21/2006	1B	1A	E,Q	
		GEMINI ENTERPRISES	106346	5885 S GESSNER ST, HOUSTON	GASOLINE	12/23/1992	2	2A	E,Q	
		GOODWILL IND OF HOUSTON	116754	5200 JENSEN DR, HOUSTON	GASOLINE	09/30/2005	1B	1A	E,Q	
		GROCERS SUPPLY CO INC	116585	3521 N MAIN ST, BAYTOWN	GASOLINE	06/17/2005	2	2A	E,Q	
		GULSHAN ENTERPRISES	106612	12948 BEAUMONT HWY, HOUSTON	GASOLINE	05/05/1993	2	2A	E,Q	
	*	HAGHENBECK FOUNDATION INC	116903	12222 BISSONNET, HOUSTON	GASOLINE	06/16/2006	1B	1A	E,Q	
		HAGHIGHAT NASSER	114425	10125 TELEPHONE RD, HOUSTON	GASOLINE	09/13/1999	2	2A	E,Q	
		HANDY HARDWARE WHOLESALE INC	094801	8300 TEWANTIN DR, HOUSTON	DIESEL	02/20/1990	2	4	E,Q	
		HAPPY 7 FOOD MART	116229	4910 ALDINE BENDER, HOUSTON	GASOLINE	07/21/2004	1B	1A	E,Q	
		HARRIS COUNTY	108158	1117 FRANKLIN ST, HOUSTON	GASOLINE, WASTE OIL	04/22/1994	2	2A	E,Q	
		HARRIS COUNTY	097962	1320 PRESTON AVE, HOUSTON	GASOLINE	02/08/1991	2	4	E,Q	
		HARRIS COUNTY	115253	1401 CONGRESS, HOUSTON	GASOLINE, DIESEL	02/15/2001	2	2A	E,Q	
		HARRIS COUNTY ENGINEER DIV	116236	4634 SPRING CYPRESS RD, SPRING	GASOLINE	08/11/2004	1B	1A	E,Q	
		HARRIS COUNTY ENGINEERING DEP	106438	111 ATASCOCITA RD, HUMBLE	GASOLINE	03/26/1993	2	6	E,Q	
		HARRIS COUNTY OIL CO	096856	1001 YALE ST, HOUSTON	GASOLINE	09/28/1990	2	6	E,Q	
		HARRIS COUNTY OIL CO	095113	11802 HEMPSTEAD, HOUSTON	GASOLINE	02/09/1990	2	2A	E,Q	
		HARRIS COUNTY TOLL ROAD AUTH	116052	CAVALCADE CAVALCADE, HOUSTON	GASOLINE	08/25/2003	2	6	E,Q	
		HARRIS CTY	114858	3050 E FM 1960, HOUSTON	GASOLINE, DIESEL	08/18/1999	2	2A	E,Q	
		HARTING ROBERT	115981	37 WAUGH DR, HOUSTON	GASOLINE	02/23/2004	1B	1A	E,Q	
	*	HESSED DEVELOPMENT	116952	YALE YALE ST, HOUSTON	GASOLINE	08/11/2006	1B	1A	E,Q	
		HI LO MANAGEMENT CO	112158	3408 S SHAVER, HOUSTON	GASOLINE	03/05/1997	2	2A	E,Q	

TABLE 1
GROUNDWATER CONTAMINATION CASE DESCRIPTION BY COUNTY
TEXAS COMMISSION ON ENVIRONMENTAL QUALITY

COUNTY / DIVISION	NEW CASES	FILE NAME	FILE NUMBER	LOCATION	CONTAMINATION DESCRIPTION	DATE	ENFORCEMENT STATUS		DATA QUALITY	SECTION 5.236
HARRIS										
RMD/PST										
		HILLMAN DISTRIBUTING CO	116551	1441 SEAMIST, HOUSTON	GASOLINE	11/15/2005	1B	1A	E,Q	
		HOAI VU HUONG	115058	2012 W 43RD AVE, HOUSTON	GASOLINE	09/29/2000	5B	6	E,Q	
		HOOKS AIRPORT	114853	20803 STUEBNER AIRLINE, SPRING	GASOLINE	01/27/2000	2	2A	E,Q	
		HOUSER COMPANIES	109378	6411 AIRLINE DR, HOUSTON	GASOLINE	04/14/1995	2	2A	E,Q	
		HOUSTON ISD	096584	2020 MANGUM, HOUSTON	UNKNOWN	08/20/1990	2	2A	E,Q	
		HOUSTON ISD	107447	6700 WINFREE, HOUSTON	GASOLINE	07/15/1993	2	4	E,Q	
		HOUSTON MARINE SER BULK TERM	109573	850 S LYNCHBURG RD, BAYTOWN	DIESEL	10/24/1994	2	4	E,Q	
		HQ AIR NATIONAL GUARD CEVR	099849	ELLINGTON FIELD ELLINGTON FIELD, HOUSTON	CHEMICAL	01/04/1991	2	6	E,Q	
		HUSA 1117 UPLAND	116629	1117 UPLAND, HOUSTON	GASOLINE	05/03/2005	1B	1A	E,Q	
		HUSSAIN SHOUICAT	115827	9228 MESA, HOUSTON	GASOLINE	11/18/2003	5B	1A	E,Q	
		HUYNH NANCY	112919	12106 HOMESTEAD, HOUSTON	GASOLINE	01/22/1998	2	2A	E,Q	
		HUYNH NANCY LANG	108188	7503 E LITTLE YORK, HOUSTON	GASOLINE	05/24/1994	5B	2A	E,Q	
		IMG REAL ESTATE INVEST	103294	3721 LAPAS DR, HOUSTON	GASOLINE	06/03/1992	1B	1A	E,Q	
		J & T AUTOMOTIVE	110667	9046 WESTVIEW, HOUSTON	GASOLINE, WASTE OIL	03/14/1996	2	2A	E,Q	
		J C GLASS CO	114186	9333 ALBERENE, HOUSTON	GASOLINE	01/06/1999	2	6	E,Q	
		JACKS GROCERY STORE	110180	7120 BAYWAY DR, BAYTOWN	GASOLINE	12/12/1995	2	2A	E,Q	
	*	JAEHNE CARL	115276	5102 WASHINGTON AVE, HOUSTON	GASOLINE	02/19/2001	1B	1A	E,Q	
		JANNAT ENTERPRISES INC	093510	6815 JENSEN, HOUSTON	GASOLINE	08/08/1989	1B	1A	E,Q	
	*	JAPHET REALTY	116881	1701 N MAIN ST, HOUSTON	GASOLINE	03/02/2006	1B	1A	E,Q	
		JAS ENTERPRISES INC	112747	2720 RICHMOND AVE, HOUSTON	GASOLINE	10/30/1997	2	2A	E,Q	
		JJM MANAGEMENT INC.	114408	12056 HOMESTEAD RD, HOUSTON	GASOLINE, DIESEL	12/22/1998	2	2A	E,Q	
		JMC ENTERPRISES INC	115696	2331 LITTLE YORK RD, HOUSTON	GASOLINE	10/04/2002	2	6	E,Q	
		JO WAX INVESTMENTS	114772	1618 WESTHEIMER, HOUSTON	GASOLINE	09/27/1999	2	6	E,Q	
		JOHN & JERRYS DETAILING	112636	2823 S BROADWAY, LA PORTE	GASOLINE	09/22/1997	2	2A	E,Q	
		JONES OIL CO	104481	4828 N SHEPHERD, HOUSTON	GASOLINE, DIESEL	08/31/1992	2	2A	E,Q	
		JOSHI JOHN AND ABRAHAM ISAC	112795	9545 RICHMOND AVE, HOUSTON	GASOLINE	05/19/1998	5B	2A	E,Q	
		KAUR JEETA RAKHBIR MS	112969	810 W TEXAS AVE, BAYTOWN	GASOLINE	02/12/1998	1B	1A	E,Q	
		KEHSWANI ROZY	116021	89 BERRY RD, HOUSTON	GASOLINE	08/29/2003	1B	1A	E,Q	
	*	KELLOGG BROWN & ROOT INC	116845	14035 INDUSTRIAL RD, HOUSTON	GASOLINE	11/15/2005	1B	1A	E,Q	
		KERLEY AG PRODUCTS	097391	1050 JEFFERSON, PASADENA	DIESEL	11/30/1990	2	2A	E,Q	
		KEY OIL CO	102411	10440 NORTHWEST FWY, HOUSTON	GASOLINE	03/11/1992	2	6	E,Q	
		KFC U.S. PROPERTIES, INC.	114810	4317 LOCKWOOD, HOUSTON	GASOLINE	10/25/1999	2	2A	E,Q	
		KIDD HARVEY	104236	1860 BLALOCK DR, HOUSTON	GASOLINE	08/17/1992	2	2A	E,Q	
		KIM KISON	113498	9812 FULTON, HOUSTON	GASOLINE	10/03/1998	2	2A	E,Q	
		KINGWOOD FARMERS MARKET	116462	22310 LOOP 494, KINGWOOD	GASOLINE	10/04/2004	2	2A	E,Q	
		KMART CORP	102317	1801 N PRUETT ST, BAYTOWN	WASTE OIL	03/25/1992	2	2A	E,Q	
		KMART CORP	103682	8315 LONG POINT RD, HOUSTON	WASTE OIL	04/21/1992	2	2A	E,Q	
	*	KOUZONNIS ANTHONY	116998	1515 DOWLING, HOUSTON	GASOLINE	09/30/2006	1B	1A	E,Q	
		KUYKENDAHL 1770 LTD	115896	11771 KUYKENDAHL, SPRING	GASOLINE	09/26/2003	2	2A	E,Q	
	*	LAKHANI CORP	117028	1723 W 14TH ST, HOUSTON	GASOLINE	09/11/2006	1B	1A	E,Q	
		LANDMARK INDUSTRIES	116234	3110 HILLCROFT, HOUSTON	GASOLINE	07/30/2004	1B	1A	E,Q	
		LEDBETTER DALE	116214	4701 WASHINGTON BLVD, HOUSTON	GASOLINE	05/05/2004	1B	1A	E,Q	
		LIGNA CORP	115400	12802 E IH 10, HOUSTON	GASOLINE, DIESEL, WASTE OIL	10/10/2001	1B	1A	E,Q	
		LITTLE T INC	105418	13630 N CYPRESS HOUSTON RD, CYPRESS	GASOLINE	11/25/1992	2	2A	E,Q	
		LKQ BEST	114995	9838 BEAUMONT HWY, HOUSTON	GASOLINE	07/10/2000	2	6	E,Q	
		LONG J G ESTATE	112967	1020 HOGAN, HOUSTON	GASOLINE, DIESEL, WASTE OIL	09/15/1997	2	2A	E,Q	
		LUCKY STORES INC DBA GEMCO	104508	8103 FONDREN, HOUSTON	GASOLINE, WASTE OIL	09/03/1992	2	2A	E,Q	
	*	LUI HOUSTON SAN JACINTO LP	116971	5319 FANNIN, HOUSTON	GASOLINE	03/16/2006	1B	1A	E,Q	
	*	M ALI & SONS INC	116997	1836 AIRLINE DR, HOUSTON	GASOLINE	03/03/2006	1B	1A	E,Q	
		M B & SONS INC	107058	817 SHELDON RD, CHANNELVIEW	DIESEL, GASOLINE	07/30/1993	2	2A	E,Q	
		M B GROCERS INC	115429	11230 PLAINFIELD, HOUSTON	GASOLINE	04/04/2002	5B	6	E,Q	
		MACGREGOR DENTAL CENTERS	107330	8470 GULF FWY, HOUSTON	GASOLINE	09/13/1993	2	2A	E,Q	
		MALIK JAVAID	091621	1530 CLINTON DR, GALENA PARK	GASOLINE	01/11/1988	2	2A	E,Q	
		MALVERN HILL ASSOCIATES	115199	18568 KUYKENDAHL RD, SPRING	GASOLINE	05/18/2001	2	6	E,Q	
		MARSH DISTRIBUTING CO	114882	2600 QUITMAN ST, HOUSTON	GASOLINE	12/01/1998	2	2A	E,Q	
	*	MARTIN LARRY	116866	12105 TOMBALL PKWY, HOUSTON	GASOLINE	01/24/2006	1B	1A	E,Q	

TABLE 1
GROUNDWATER CONTAMINATION CASE DESCRIPTION BY COUNTY
TEXAS COMMISSION ON ENVIRONMENTAL QUALITY

COUNTY / DIVISION	NEW CASES	FILE NAME	FILE NUMBER	LOCATION	CONTAMINATION DESCRIPTION	DATE	ENFORCEMENT STATUS		DATA QUALITY	SECTION 5.236
HARRIS										
RMD/PST										
	*	MASONRY W W	106794	14145 LUTHE, HOUSTON	GASOLINE	06/09/1993	5B	2A	E,Q	
		MAYO DONALD	115274	4916 KELLY ST, HOUSTON	DIESEL	09/05/2001	2	2A	E,Q	
	*	MC MUFFLER	117015	1522 S LOOP WEST, HOUSTON	GASOLINE	07/18/2006	1B	1A	E,Q	
		MELCHER LEROY	099520	9715 STELLA LINK, HOUSTON	GASOLINE	02/07/1991	2	4	E,Q	
		MESQUITE BLUFF INC PATCO	113187	1010 CAMPBELL RD, HOUSTON	GASOLINE	08/11/1998	2	2A	E,Q	
		METRO TRANSIT AUTHORITY	116643	5700 EASTEX FWY, HOUSTON	GASOLINE	05/24/2005	1B	1A	E,Q	
		METROPOLITAN TRANSIT AUTHORITY	115116	3916 OLD SPANISH TRL, HOUSTON	GASOLINE	06/13/2000	2	6	E,Q	
		MH HOUSTON REALTY	116225	11000 NORTH FWY, HOUSTON	GASOLINE	07/12/2004	1B	1A	E,Q	
		MICKIE SERVICE CO INC	115365	6901 RATON, HOUSTON	GASOLINE	01/16/2002	2	6	E,Q	
		MIDTOWN REDEVELOPMENT AUTHORIT	113939	2222 CLEBURNE, HOUSTON	GASOLINE, DIESEL, WASTE OIL	06/15/1998	2	4	E,Q	
		MIKE HALL CHEVROLET	109884	8100 S HWY 6, HOUSTON	UNKNOWN	09/18/1995	2	2A	E,Q	
		MODERN POOLS & SERVICE	116114	9067 KATY FWY, HOUSTON	GASOLINE	07/01/1998	2	2A	E,Q	
		MOFFITT JOANN	112333	9501 LOCKWOOD, HOUSTON	GASOLINE, DIESEL	05/14/1997	2	2A	E,Q	
		MOMIN FEROZ	095782	4303 E HWY 90, CROSBY	GASOLINE	05/30/1990	1B	1A	E,Q	
		MORRIS GARY ESTATE	104687	8507 IRVINGTON BLVD, HOUSTON	GASOLINE	07/24/1992	2	6	E,Q	
		MOTIVA ENTERPRES DBS SHELL	091859	12860 KIMBERLY, HOUSTON	GASOLINE	05/04/1988	2	4	E,Q	
		MOTIVA ENTERPRISES	116278	2747 HWY 6, HOUSTON	GASOLINE	02/27/2004	1B	1A	E,Q	
		MOTIVA ENTERPRISES	116223	22560 TOMBALL PKWY, HOUSTON	GASOLINE	06/30/2004	1B	1A	E,Q	
	*	MOTIVA ENTERPRISES	105824	102 W FM 1960, HOUSTON	GASOLINE, DIESEL	01/14/1993	2	2A	E,Q	
		MOTIVA ENTERPRISES DBA SEHLL	102456	1525 N LOOP 610 W, HOUSTON	GASOLINE	02/19/1992	2	2A	E,Q	
		MOTIVA ENTERPRISES DBA SHELL	103766	3702 WESLAYAN, HOUSTON	GASOLINE	07/19/1990	2	4	E,Q	
		MOTIVA ENTERPRISES LLC	115467	9106 HILLCROFT, HOUSTON	GASOLINE	06/03/2002	2	2A	E,Q	
	*	MOTIVA ENTERPRISES LLC	116833	445 NORTH LOOP W, HOUSTON	GASOLINE	03/23/2006	1B	1A	E,Q	
	*	MOTIVA ENTERPRISES LLC	116897	999 GESSNER RD, HOUSTON	GASOLINE	02/22/2006	1B	1A	E,Q	
	*	MOTIVA ENTERPRISES LLC	116896	7703 KATY FWY, HOUSTON	GASOLINE	02/13/2006	1B	1A	E,Q	
		MOTIVA ENTERPRISES LLC	098322	2122 GESSNER, HOUSTON	GASOLINE	03/21/1991	2	6	E,Q	
		MOTIVA ENTERPRISES LLC	115503	9127 CULLEN BLVD, HOUSTON	GASOLINE	05/24/2002	2	2A	E,Q	
		MOTIVA ENTERPRISES LLC	115067	9503 WESTHEIMER, HOUSTON	GASOLINE	07/27/2000	2	2A	E,Q	
		MOTIVA ENTERPRISES LLC	109901	8101 EAST FWY, HOUSTON	GASOLINE	06/09/1995	2	2A	E,Q	
		MOTIVA ENTERPRISES LLC	111571	1402 FM 1960, HOUSTON	GASOLINE	09/03/1996	2	2A	E,Q	
		MOTIVA ENTERPRISES LLC	113191	9815 S MAIN, HOUSTON	GASOLINE	12/29/1997	2	6	E,Q	
		MOTIVA ENTERPRISES LLC	114639	5143 ELLA BLVD, HOUSTON	GASOLINE	06/10/1999	2	6	E,Q	
		MOTIVA ENTERPRISES LLC	107868	6011 IH 10, BAYTOWN	WASTE OIL, GASOLINE	02/21/1994	2	2A	E,Q	
		MOTIVA ENTERPRISES LLC	106831	6923 ANTOINE, HOUSTON	GASOLINE	06/16/1993	2	4	E,Q	
		MOTIVA ENTERPRISES LLC	109083	5822 FM 1960, HOUSTON	GASOLINE	01/23/1995	2	2A	E,Q	
		MOTIVA ENTERPRISES LLC	104646	6929 N LOOP E, HOUSTON	GASOLINE	09/15/1992	2	4	E,Q	
		MOTIVA ENTERPRISES LLC	104279	10097 GESSNER, HOUSTON	GASOLINE	07/09/1992	2	4	E,Q	
		MOTIVA ENTERPRISES LLC	115458	5802 NORTH FWY, HOUSTON	GASOLINE	12/14/2001	2	2A	E,Q	
		MOTIVA ENTERPRISES LLC	102459	12445 NORTHWEST FWY, HOUSTON	GASOLINE	03/18/1992	2	2A	E,Q	
		MOTIVA ENTERPRISES LLC	115442	4540 W LITTLE YORK, HOUSTON	GASOLINE	12/14/2001	2	2A	E,Q	
		MOTIVA ENTERPRISES LLC	093280	11997 S MAIN, HOUSTON	GASOLINE	07/05/1989	2	6	E,Q	
		MOTIVA ENTERPRISES LLC	091860	12859 KIMBERLY, HOUSTON	GASOLINE	05/06/1988	2	2A	E,Q	
		MOTIVA ENTERPRISES LLC	115628	10270 NORTH FWY, HOUSTON	GASOLINE	10/10/2002	2	2A	E,Q	
		MOTIVA ENTERPRISES LLC	116338	15450 TOMBALL PKWY, HOUSTON	GASOLINE	10/04/2004	1B	1A	E,Q	
		MOTIVA ENTERPRISES LLC	116253	1202 RED BLUFF, PASADENA	GASOLINE	08/18/2004	1B	1A	E,Q	
		MOTIVA ENTERPRISES LLC	116027	7555 SCOTT ST, HOUSTON	GASOLINE	02/17/2004	1B	1A	E,Q	
		MOTIVA ENTERPRISES LLC	115973	2700 FM 528, ALVIN	GASOLINE	10/20/2003	1B	1A	E,Q	
		MOTIVA ENTERPRISES LLC	115865	901 W PASADENA, PASADENA	GASOLINE	04/15/2003	2	6	E,Q	
		MOTIVA ENTERPRISES LLC	115770	7505 SPENCER HWY, PASADENA	GASOLINE	04/14/2003	2	6	E,Q	
		MOTIVA ENTERPRISES LLC	115768	1315 FM 1960, HOUSTON	GASOLINE	07/09/2003	2	2A	E,Q	
		MOTIVA ENTERPRISES LLC	115653	2158 N PARK, KINGWOOD	GASOLINE	02/06/2003	2	6	E,Q	
		MOTIVA ENTERPRISES LLC	115637	7085 SOUTHWEST FWY, HOUSTON	GASOLINE	12/14/2001	2	2A	E,Q	
		MOTIVA ENTERPRISES LLC	104017	718 N LOOP 610 E, HOUSTON	UNKNOWN	07/31/1992	2	4	E,Q	
		MOTON YOUNUS	115238	3719 LOCKWOOD DR, HOUSTON	GASOLINE	06/01/2001	1B	1A	E,Q	
	*	NATIONAL CONVENIENCE	116949	11595 FM 1960, HOUSTON	GASOLINE	05/03/2006	1B	1A	E,Q	
	*	NATIONAL CONVENIENCE	116981	5798 N BELT, HOUSTON	GASOLINE	06/22/2006	1B	1A	E,Q	
		NATIONAL CONVENIENCE	116031	15311 ELLA BLVD, HOUSTON	GASOLINE	09/14/2003	2	2A	E,Q	
		NATIONAL CONVENIENCE BANKRUPT	112407	11230 PLAINFIELD, HOUSTON	GASOLINE	06/26/1997	5B	2A	E,Q	

TABLE 1
GROUNDWATER CONTAMINATION CASE DESCRIPTION BY COUNTY
TEXAS COMMISSION ON ENVIRONMENTAL QUALITY

COUNTY DIVISION	NEW CASES	FILE NAME	FILE NUMBER	LOCATION	CONTAMINATION DESCRIPTION	DATE	ENFORCEMENT STATUS		DATA QUALITY	SECTION 5.236
HARRIS										
RMD/PST										
		NATIONAL CONVENIENCE BANKRUPT	112209	7419 IRVINGTON, HOUSTON	GASOLINE	04/03/1997	5B	2A	E,Q	
		NATIONAL CONVENIENCE BANKRUPT	112343	12520 HWY 90, HOUSTON	GASOLINE	05/28/1997	5B	6	E,Q	
	*	NATIONAL CONVENIENCE STORE	116832	2201 E SOUTHMORE AVE, PASADENA	GASOLINE	10/13/2005	1B	1A	E,Q	
	*	NATIONAL CONVENIENCE STORES	115925	28531 HWY 249, TOMBALL	GASOLINE	10/18/2002	1B	1A	E,Q	
	*	NATIONAL CONVENIENCE STORES	116830	22500 FRANZ RD, KATY	GASOLINE	11/16/2005	1B	1A	E,Q	
	*	NATIONAL CONVENIENCE STORES	116829	6909 AIRLINE DR, HOUSTON	GASOLINE	09/30/2005	1B	1A	E,Q	
		NATIONAL CONVENIENCE STORES	115949	921 E PASADENA HWY, PASADENA	GASOLINE	07/01/2003	1B	1A	E,Q	
		NATIONAL CONVENIENCE STORES	116374	1003 RICHMOND, HOUSTON	GASOLINE	10/04/2004	1B	1A	E,Q	
		NATIONAL CONVENIENCE STORES	116044	16250 FM 529, HOUSTON	GASOLINE	08/07/2003	2	6	E,Q	
		NATIONAL CONVENIENCE STORES	116508	3635 HILLCROFT ST, HOUSTON	GASOLINE	12/06/2004	1B	1A	E,Q	
		NATIONAL CONVENIENCE STORES	116507	999 LOCKWOOD DR, HOUSTON	GASOLINE	12/06/2004	1B	1A	E,Q	
		NATIONAL CONVENIENCE STORES	115933	634 ALLEN GENOA RD, HOUSTON	GASOLINE	08/28/2003	1B	1A	E,Q	
		NATIONAL CONVENIENCE STORES	116249	1503 GEARS RD, HOUSTON	GASOLINE	05/24/2004	1B	1A	E,Q	
		NATIONAL CONVENIENCE STORES	115565	15902 S POST OAK RD, HOUSTON	GASOLINE	09/07/2002	2	2A	E,Q	
		NATIONAL CONVENIENCE STORES	116284	16350 STUEBNER AIRLINE RD, SPRING	GASOLINE	07/21/2004	1B	1A	E,Q	
		NATIONAL CONVENIENCE STORES IN	094350	5797 N SAM HOUSTON E PKWY, HOUSTON	GASOLINE	12/08/1989	2	2A	E,Q	
		NELLUMS WAYNE	116582	4909 ALMEDA RD, HOUSTON	GASOLINE	10/22/2002	1B	1A	E,Q	
		NEW QUEST PROPERTIES	116005	12150 JONES RD, HOUSTON	GASOLINE	11/12/2003	1B	1A	E,Q	
		NGUYEN GEORGE QUANG	108603	8899 E NORTH LOOP, HOUSTON	GASOLINE	09/13/1994	2	6	E,Q	
		NGUYEN HONG D	107511	4103 REED, HOUSTON	GASOLINE	12/03/1993	2	2A	E,Q	
		NGUYEN THI HUNG	116632	4902 ALMEDA RD, HOUSTON	GASOLINE	07/05/2005	2	6	E,Q	
		OLSEN & GUERRA LUMBER CO	114059	5200 CEDAR HILL, HOUSTON	GASOLINE	12/14/1998	2	2A	E,Q	
		OROURKE DISTRIBUTING CO INC	092408	8524 GULF FWY, HOUSTON	GASOLINE	12/15/1988	2	2A	E,Q	
		OST PARTNERS	116712	5520 OLD SPANISH TRL, HOUSTON	GASOLINE	09/15/2005	2	2A	E,Q	
		PANGLIA MANAGEMENT INC	096663	4120 S SHAVER, HOUSTON	GASOLINE	09/05/1990	5B	2A	E,Q	
		PARK DANIEL	111659	8500 LONG POINT, HOUSTON	GASOLINE, WASTE OIL	02/19/1997	2	4	E,Q	
		PETROCOM LEASING CO	113850	1735 S DAIRY ASHFORD, HOUSTON	GASOLINE	12/10/1998	2	2A	E,Q	
		PETROLEUM WHOLESALE	116176	9004 NORTH FWY, HOUST0N	GASOLINE	04/18/2003	1B	1A	E,Q	
		PETROLEUM WHOLESALE	116177	14711 S MAIN ST, HOUSTON	GASOLINE	08/12/2003	1B	1A	E,Q	
		PETROLEUM WHOLESALE	116196	5518 S WILLOW, HOUSTON	GASOLINE	07/15/2004	1B	1A	E,Q	
		PETROLEUM WHOLESALE INC	093617	203 E LITTLE YORK, HOUSTON	GASOLINE	09/08/1989	2	2A	E,Q	
		PETROLEUM WHOLESALE L P	094800	1801 COLLINGSWORTH, HOUSTON	WASTE OIL	07/25/1988	2	4	E,Q	
	*	PETROLUEM WHOLESALE	117019	10330 IH 10, BAYTOWN	GASOLINE	06/27/2006	1B	1A	E,Q	
		PHAM CHAU MINH	111405	7202 WINDFERN, HOUSTON	GASOLINE	08/06/1996	2	2A	E,Q	
		PHAM LANG QUOC	116316	9615 KEMPWOOD, HOUSTON	GASOLINE	11/18/2003	1B	1A	E,Q	
		PHAN CHAU DUC	100296	10902 SHADOW WOOD DR, HOUSTON	GASOLINE	09/18/1991	2	2A	E,Q	
		PHILLIPS CRANE & RIGGING INC	115989	925 S LOOP WEST, HOUSTON	GASOLINE	11/11/2003	1B	1A	E,Q	
		PHILLIPS PETROLEUM CO	095112	1109 TELEPHONE RD, HOUSTON	GASOLINE	01/09/1990	2	4	E,Q	
		PICK A PART AUTO WRECKING INC	116750	9314 WALLISVILLE, HOUSTON	GASOLINE	10/22/2005	1B	1A	E,Q	
		PIPELINE REALTY	116482	2303 W HOLCOMBE BLVD, HOUSTON	GASOLINE	03/23/2005	2	2A	E,Q	
		PORT OF HOUSTON AUTHORITY	102741	8200 CLINTON DR, HOUSTON	GASOLINE, DIESEL	03/26/1992	2	4	E,Q	
		PORT OF HOUSTON AUTHORITY	099478	8200 CLINTON DR, HOUSTON	GASOLINE	04/10/1991	2	6	E,Q	
		PRESSLY JIM	114505	4061 BELLAIRE BLVD, HOUSTON	GASOLINE	12/17/1998	2	2A	E,Q	
	*	PRESTIGE FORD LMTD PARTNERSHIP	117069	19000 EASTEX FWY, HUMBLE	GASOLINE	12/04/2006	1B	1A	E,Q	
		PRIMO FOOD STORE	114535	1023 HOGAN ST, HOUSTON	GASOLINE	05/21/1998	1B	1A	E,Q	
		RAK DEVELOPMENT CORP	099627	4735 ANDERSON RD, HOUSTON	GASOLINE	06/13/1991	2	2A	E,Q	
		RAMIN GEORGE	114233	5902 W FM 1960, HOUSTON	GASOLINE, WASTE OIL	12/21/1998	2	4	E,Q	
		RATANI QAMAL	115570	1108 FREEPORT ST, HOUSTON	GASOLINE	11/08/2002	5B	1A	E,Q	
		REMEDIATION & LIABILITY MANAGE	091748	4551 WILL CLAYTON BLVD, HOUSTON	DIESEL, GASOLINE	03/18/1988	2	4	E,Q	
		RESTRUCTURE PETRO MKTG SVCS	107941	14330 OLD HUMBLE RD, HUMBLE	GASOLINE	01/19/1994	2	2A	E,Q	
		RICHMOND CAR WASH	113020	6228 RICHMOND AVE, HOUSTON	GASOLINE	03/10/1998	2	2A	E,Q	
	*	RNR MANAGEMENT INC	117014	4325 RED BLUFF RD, DEER PARK	GASOLINE	05/18/2006	1B	1A	E,Q	
		ROBINSON PIPE & SUPPLY CO	116663	901 MCCARTY RD, HOUSTON	GASOLINE	10/18/1999	1B	1A	E,Q	
		ROSSMORE ENTERPRISES	095290	11249 BISSONNET, HOUSTON	GASOLINE	04/23/1990	2	6	E,Q	
		RUPANI ABDULAZIAN	114173	19803 KENSWICK, HUMBLE	GASOLINE	12/19/1998	2	2A	E,Q	
		RUPANI SALMAN	091192	13203 VETERANS MEMORIAL, HOUSTON	GASOLINE	12/04/1986	2	2A	E,Q	
		SADRU DIN & ALMAHRAN CORP	110913	1015 N MAIN ST, HIGHLANDS	GASOLINE	05/06/1996	2	2A	E,Q	
	*	SAFEWAY STORES INC	116770	7320 ANTOINE DR, HOUSTON	GASOLINE	01/19/2006	1B	1A	E,Q	
		SAFI WAJAH	108688	4827 OLD GALVESTON RD, HOUSTON	GASOLINE	10/04/1994	2	6	E,Q	

TABLE 1
GROUNDWATER CONTAMINATION CASE DESCRIPTION BY COUNTY
TEXAS COMMISSION ON ENVIRONMENTAL QUALITY

COUNTY / DIVISION	NEW CASES	FILE NAME	FILE NUMBER	LOCATION	CONTAMINATION DESCRIPTION	DATE	ENFORCEMENT STATUS		DATA QUALITY	SECTION 5.236
HARRIS										
RMD/PST										
	*	SAMS MART	117059	19931 FM 2920 RD, TOMBALL	GASOLINE	07/18/2006	1B	1A	E,Q	
		SCURLOCK FOUNDATION	105551	6532 MARTIN LUTHER KING BLVD, HOUSTON	GASOLINE	12/11/1992	2	2A	E,Q	
		SERVICE TRANSPORT CO	093456	7900 ALMEDA GENOA, HOUSTON	DIESEL	07/17/1989	2	4	E,Q	
		SHAMSUDDIN MANJI	115026	6721 TELEPHONE RD, HOUSTON	GASOLINE	07/27/2000	1B	1A	E,Q	
		SHEFALI ENT INC	113410	3815 OLD SPANISH TRL, HOUSTON	GASOLINE, DIESEL	08/25/1998	2	6	E,Q	
	*	SHELL OIL PRODUCTS	117022	5435 BISSONNET ST, HOUSTON	GASOLINE	09/01/2006	1B	1A	E,Q	
		SHELL OIL PRODUCTS	116463	2525 NORTH FWY, HOUSTON	GASOLINE	01/28/2005	1B	1A	E,Q	
		SHELL OIL PRODUCTS	102448	8003 BEECHNUT, HOUSTON	GASOLINE	03/18/1992	2	4	E,Q	
		SHELL OIL PRODUCTS	096091	13161 VETERANS MEMORIAL, HOUSTON	GASOLINE	06/11/1990	2	2A	E,Q	
		SHELL OIL PRODUCTS	091832	6601 SOUTHWEST FWY, HOUSTON	GASOLINE	04/13/1988	2	2A	E,Q	
		SHELL OIL PRODUCTS US	116641	5910 W LOOP SOUTH, HOUSTON	GASOLINE	05/17/2005	1B	1A	E,Q	
		SHELL OIL PRODUCTS US	116692	4902 LOUETTA RD, SPRING	GASOLINE	09/12/2005	1B	1A	E,Q	
		SHELL OIL PRODUCTS US	116645	7190 SOUTHWEST FWY, HOUSTON	GASOLINE	08/01/2005	1B	1A	E,Q	
		SHELL OIL PRODUCTS US	116678	3318 N PARK, KINGWOOD	GASOLINE	05/17/2005	1B	1A	E,Q	
		SHOP N MARKET	100657	5008 ALDINE BENDER RD, HOUSTON	GASOLINE	10/23/1991	2	2A	E,Q	
		SHRITIN INC	116494	9505 CLAY RD, HOUSTON	GASOLINE	12/17/2004	1B	1A	E,Q	
		SI VAN DOAN	107200	3201 DOWLING, HOUSTON	GASOLINE	08/31/1993	2	6	E,Q	
		SILGAN PLASTICS	116423	6040 DONOHO ST, HOUSTON	GASOLINE	12/13/2004	1B	1A	E,Q	
		SKYLAND GAS COMPANY	097314	601 SPENCER HWY, SOUTH HOUSTON	GASOLINE, DIESEL	11/19/1990	2	2A	E,Q	
	*	SMITH CARROLL	116948	812 W SHAW ST, PASADENA	GASOLINE	02/28/2006	1B	1A	E,Q	
		SOFT TOUCH CAR WASH	104692	8901 W BELFORT, HOUSTON	GASOLINE	11/19/1991	2	2A	E,Q	
		SOHAIL SHEIK	116730	13717 S POST OAK, HOUSTON	GASOLINE	11/08/2005	2	2A	E,Q	
		SONA VENTURES INC	116672	2610 BROADWAY ST, HOUSTON	GASOLINE	04/14/2005	1B	1A	E,Q	
		SONIC AUTOMOTIVE, INC	116064	18990 NORTHWEST FWY, HOUSTON	GASOLINE	04/30/2004	2	2A	E,Q	
		SOUTHWEST AIRPORT SER INC	116650	12704 MCLAUGLIN AVE, HOUSTON	GASOLINE	01/21/2005	2	6	E,Q	
		SOUTHWEST BANK OF TEXAS	098028	823 825 THORTON ST, HOUSTON	GASOLINE	01/31/1991	2	2A	E,Q	
		SOUTHWESTERN BELL TELEPHONE	096457	5434 GASMER, HOUSTON	GASOLINE	08/13/1990	2	2A	E,Q	
		SPEEDEXX	091649	211 W CROSSTIMBERS, HOUSTON	GASOLINE	02/04/1988	2	6	E,Q	
		SSP PARTNER INC	116553	11420 EASTEX FWY, HOUSTON	GASOLINE	05/24/2005	1B	1A	E,Q	
		SSP PARTNERS	111484	3331 SPENCER HWY, PASADENA	GASOLINE	07/29/1996	2	2A	E,Q	
		SSP PARTNERS	111488	7730 DECKER DR, BAYTOWN	GASOLINE	07/29/1996	2	2A	E,Q	*
		SST FOOD STORE	099026	13103 HIRAM CLARK, HOUSTON	GASOLINE	04/23/1991	2	6	E,Q	
		STAR FUELS	115575	11103 KATY FWY, HOUSTON	GASOLINE	04/26/2002	1B	1A	E,Q	
		STEARNS CORP C/O VALCO	101360	8399 WESTVIEW, HOUSTON	WASTE OIL	12/04/1991	2	6	E,Q	
		STEEPLECHASE MOTOR CO	096603	18900 EASTEX FWY, HUMBLE	GASOLINE	08/20/1990	2	2A	E,Q	
		STEWART & STEVENSON SERVICES	102973	8631 EAST FWY, HOUSTON	DIESEL	04/28/1992	2	2A	E,Q	
		STOP N SERV JAMES H KIM	111004	20409 FM 2100, CROSBY	GASOLINE	05/17/1996	2	4	E,Q	
		STOP N SERV JEMNI INTL INC	110583	10910 BAMMEL NORTH HOUSTON RD, HOUSTON	GASOLINE	03/01/1996	2	2A	E,Q	
		STRAFCO INC	110474	4003 LEELAND, HOUSTON	GASOLINE	04/03/1996	2	6	E,Q	
		STTN CORP	112467	3420 W OREM DR, HOUSTON	GASOLINE	07/01/1997	2	2A	E,Q	
		SUNESRA MUBARK	114631	7914 THOMPSON RD, HIGHLAND	GASOLINE	06/08/1999	1B	1A	E,Q	
		SYPHRETT ALVA DARYL	114699	5220 CANAL ST, HOUSTON	GASOLINE	07/29/1999	2	2A	E,Q	
		TANG CHAU & DONNA	107671	150 E LITTLE YORK, HOUSTON	GASOLINE	12/28/1993	2	2A	E,Q	
		TANK TRAILER SALES	113196	2515 OLD GALVESTON RD, HOUSTON	GASOLINE, DIESEL	05/04/1994	2	6	E,Q	
	*	TEJAS MATERIALS	116895	1902 WEBER ST, HOUSTON	GASOLINE	04/05/2006	1B	1A	E,Q	
		TEJAS TUBULAR PRODUCTS INC	115427	8640 N GREEN RIVER DR, HOUSTON	GASOLINE	04/03/2002	2	6	E,Q	
		TEXAS INDUSTRIAL TOOLS	111551	2802 COMMERCE, HOUSTON	GASOLINE	09/06/1996	2	6	E,Q	
		THE GROCE CO	116665	749-753 LOCKWOOD DR, HOUSTON	GASOLINE	09/02/2005	2	6	E,Q	
		THE HOME DEPOT USA INC	115182	4915 GARTH RD, BAYTOWN	DIESEL	03/29/2000	2	2A	E,Q	
		TOOR ENTERPRISES	115902	11105 E FM 1960, HUFFMAN	GASOLINE	02/20/2004	1B	1A	E,Q	
		TRAN SUN	116537	515 PASADENA BLVD, PASADENA	GASOLINE	05/27/2005	1B	1A	E,Q	
		TRANSCO ENERGY CO	098591	17650 CHANUTE RD, HOUSTON	WASTE OIL	04/10/1991	2	4	E,Q	
		TRIANGLE HOLDING INC	109140	529 PECORE, HOUSTON	GASOLINE	02/11/1995	2	6	E,Q	
	*	TRIPLE S INC	116811	4525 WASHINGTON AVE, HOUSTON	GASOLINE	05/11/2005	1B	1A	E,Q	
		TRISTAR CONVENIENCE STORES	115904	8203 FONDREN RD, HOUSTON	GASOLINE	09/16/1999	1B	1A	E,Q	
		TRISTAR CONVENIENCE STORES INC	115445	9091 S GESSNER, HOUSTON	GASOLINE	01/10/2002	2	2A	E,Q	
		TRISTAR CONVENIENCE STORES INC	116324	7015 N BELT E, HUMBLE	GASOLINE	08/30/2004	1B	1A	E,Q	
		TWO WAY QUICK STOP	091377	8430 FULTON ST, HOUSTON	GASOLINE	06/29/1987	2	2A	E,Q	

TABLE 1
GROUNDWATER CONTAMINATION CASE DESCRIPTION BY COUNTY
TEXAS COMMISSION ON ENVIRONMENTAL QUALITY

COUNTY / DIVISION	NEW CASES	FILE NAME	FILE NUMBER	LOCATION	CONTAMINATION DESCRIPTION	DATE	ENFORCEMENT STATUS		DATA QUALITY	SECTION 5.236
HARRIS										
RMD/PST										
		TXDOT	094427	E HWY 1960, HUFFMAN	CHEMICAL	10/19/1989	2	2A	E,Q	
	*	TXDOT	117021	11330 OLD KATY RD, HOUSTON	GASOLINE	04/03/2006	1B	1A	E,Q	
		TXDOT	100059	3730 EASTEX FWY, HOUSTON	GASOLINE, DIESEL	08/21/1991	2	2A	E,Q	
		U HAUL CO OF HOUSTON	112329	1617 SAN JACINTO, HOUSTON	GASOLINE, DIESEL, WASTE OIL	04/01/1997	2	6	E,Q	
		U HAUL CO OF HOUSTON	096424	5333 NORTH FWY, HOUSTON	GASOLINE, WASTE OIL	07/19/1990	2	4	E,Q	
		ULTRAMAR DIAMOND SHAMROCK	112076	2330 NASA RD 1, HOUSTON	GASOLINE	11/27/1996	2	6	E,Q	
		ULTRAMAR DIAMOND SHAMROCK	115089	1514 WHITE OAK DR, HOUSTON	GASOLINE	11/29/2000	2	6	E,Q	
		ULTRAMAR DIAMOND SHAMROCK	115301	2132 BISSONNET, HOUSTON	GASOLINE	10/10/2001	2	2A	E,Q	
		UNITED PARCEL SERVICE	092770	8330 SWEETWATER, HOUSTON	GASOLINE	03/28/1989	2	2A	E,Q	
		UNITED SALT CORP	116656	5035 MCHAND RD, HOUSTON	GASOLINE	08/24/2005	1B	1A	E,Q	
		UNIVERSITY OF HOUSTON	116735	4901 CALHOUN RD, HOUSTON	GASOLINE	04/15/2005	2	6	E,Q	
		US PETROLEUM LP	111872	3944 BROADWAY, HOUSTON	GASOLINE	10/11/1996	2	2A	E,Q	
		VALERO	116310	5802 MEMORIAL DR, HOUSTON	GASOLINE	09/23/2004	1B	1A	E,Q	
		VALERO	116340	5750 W GULF BANK RD, HOUSTON	GASOLINE	11/08/2004	1B	1A	E,Q	
		VALERO	116450	11650 HEMPSTEAD HWY, HOUSTON	GASOLINE	11/19/2004	1B	1A	E,Q	
		VALERO	116455	7016 W FM 1960, HOUSTON	GASOLINE	11/29/2004	1B	1A	E,Q	
		VALERO	116529	5548 W FM 1960, HOUSTON	GASOLINE	03/30/2005	1B	1A	E,Q	
		VALERO	116565	25500 ALDINE WESTFIELD RD, SPRING	GASOLINE	02/08/2005	1B	1A	E,Q	
		VALERO	116614	14039 WALTERS RD, HOUSTON	GASOLINE	04/22/2005	1B	1A	E,Q	
		VALERO	116676	740 WILCREST DR, HOUSTON	GASOLINE	05/14/1998	1B	1A	E,Q	
		VALERO	116738	8303 WILCREST, HOUSTON	GASOLINE	08/17/2005	1B	1A	E,Q	
	*	VALERO	116768	4203 FAIRMONT PKWY, PASADENA	GASOLINE	04/22/2005	1B	1A	E,Q	
	*	VALERO	116962	2230 FRY RD, KATY	GASOLINE	03/17/2006	1B	1A	E,Q	
		VALERO	116194	9925 W FM 1960, HOUSTON	GASOLINE	12/31/2003	1B	1A	E,Q	
	*	VALERO	117048	8380 N FAIRBANKS N HOUSTON, HOUSTON	GASOLINE	07/27/2006	1B	1A	E,Q	
		VALERO ENERGY CORP	116028	901 W HARRIS, PASADENA	GASOLINE	11/13/2003	2	2A	E,Q	
		VAN PHAN THAI	114439	1815 N DURHAM, HOUSTON	KEROSENE	01/25/1999	1B	1A	E,Q	
		VANGUARD CAR RENTAL USA INC	116107	2815 N SAM HOUSTON E PKWY, HOUSTON	GASOLINE	03/22/2004	2	2A	E,Q	
		VISKADURAKIS FANOURIOS	115746	8075 SPENCER HWY, DEER PARK	GASOLINE	05/29/2003	2	2A	E,Q	
		VITIS RESEARCH & DEVELOPMENT	114258	423 W TEXAS, BAYTOWN	GASOLINE	12/18/1998	2	6	E,Q	
		W P BALLARD & CO INC	116260	2041 JOHANNA, HOUSTON	GASOLINE	01/12/2004	1B	1A	E,Q	
		WAGNER JUDITH	109751	5630 N SHEPHERD, HOUSTON	GASOLINE	05/15/1995	2	2A	E,Q	
		WARNEKE GARY	114690	IH 10 & PINEY POINT IH 10 & PINEY POINT RD, HOUSTON	GASOLINE	07/23/1999	2	2A	E,Q	
		WAYNE SIMMONS	106928	15742 MARKET ST, CHANNELVIEW	GASOLINE	06/17/1993	2	6	E,Q	
		WE 2 ENTERPRISES INC	115647	E HWY 6 SOUTH, HOUSTON	GASOLINE	12/16/2002	2	2A	E,Q	
		WEDGEWOOD UNIVERSAL INVESTMENT	115738	20333 SOUTHWEST FWY, BELLAIRE	GASOLINE	04/24/2003	2	2A	E,Q	
		WEST CAR WASH LTD	116428	9300 WESTHEIMER RD, HOUSTON	GASOLINE	11/15/2004	1B	1A	E,Q	
		YELLOW ROADWAY CORP	115359	4318 NORTHFIELD, HOUSTON	GASOLINE	01/11/2002	2	2A	E,Q	
		Z 249 INTEREST LLC	115808	11618 FM 249, HOUSTON	GASOLINE, DIESEL	06/04/2003	2	2A	E,Q	
	*	ZAID ENTERPRISES DBA CIRCLE A	117056	11302 HUFFMEISTER RD, HOUSTON	GASOLINE	05/10/2006	1B	1A	E,Q	
		ZAKOIL INTERNATIONAL	103061	11649 EASTEX FWY, HOUSTON	GASOLINE, UNKNOWN	05/14/1992	2	2A	E,Q	
		ZUBEDA MEMON MEMON ENTERPRISE	115687	1756 WESTHEIMER, HOUSTON	GASOLINE, DIESEL	01/08/2003	2	2A	E,Q	
	*	ZUEHLKE JAMES	116802	6102 CENTRALCREST ST, HOUSTON	GASOLINE	11/21/2005	1B	1A	E,Q	
	*	ZUEHLKE MARY SUE	116803	6016 CENTRALCREST ST, HOUSTON	GASOLINE	11/21/2005	1B	1A	E,Q	
RMD/SC										
		BRIO REFINING INC	FILED BY SITE NAME	2501 DIXIE FARM RD., SOUTHERN HARRIS CO. 1 1/2 MILES S.W. OF GULF FRWY.(I-45 SOUTH) AT DIXIE FARM RD. EXIT	1-1-2 TRICHLOROETHANE, VINYL CHLORIDE, 1,1 DICHLOROETHENE, 1,2 DICHOLROETHANE	06/27/1985	5A, 3D, 2B&D, 1B	5E	E,Q,V2,3	
		CRYSTAL CHEMICAL CO	FILED BY SITE NAME	CRYSTAL CHEMICAL CO. SUPERFUND SITE 3502 ROGERDALE RD. HOUSTON, TX.	ARSENIC	08/26/1983	5A, 3D, 2B&D, 1B	5E	E,Q,V2,3	
		DIXIE OIL PROCESSORS INC	FILED BY SITE NAME	DIXIE FARM RD., SOUTHERN HARRIS CO.	ETHYLBENZENE, DICHLOROETHENE, VINYL CHLORIDE	03/31/1988	5A	5E	E,Q,V1,2,3	
	*	FEDERATED METALS	FILED BY SITE NAME	9200 MARKET ST	VOC, METALS, RADIOACTIVE MATERIALS	02/27/1995	5B	2	E	

TABLE 1
GROUNDWATER CONTAMINATION CASE DESCRIPTION BY COUNTY
TEXAS COMMISSION ON ENVIRONMENTAL QUALITY

COUNTY / DIVISION	NEW CASES	FILE NAME	FILE NUMBER	LOCATION	CONTAMINATION DESCRIPTION	DATE	ENFORCEMENT STATUS		DATA QUALITY	SECTION 5.236
HARRIS										
RMD/SC										
		FRENCH LTD	FILED BY SITE NAME	IN N.E. HARRIS CO. 2 MILES S.W. OF CROSBY, TX. BORDERED ON N.W. BY HWY.90 AND ON S. BY GULF PUMP RD.	VOLATILE ORGANIC COMPOUNDS, PCB, PHENOLS	03/24/1988	5A, 3D, 2B&D, 1B	3	E,Q,V1,2,3	
		GENEVA INDUSTRIES/FUHRMANN ENERGY	FILED BY SITE NAME	GENEVA INDUSTRIES 9334 CANNIFF ROAD HOUSTON, TX	BENZENE, TOLUENE, ETHYLBENZENE, XYLENE, TRICHLOROETHYLENE, PCBS, POLYNUCLEAR AROMATICS	01/31/1981	5A, 3D, 2B&D, 1B	5E	E,Q,V2,3	
		HIGHLANDS ACID PIT	FILED BY SITE NAME	HIGHLANDS ACID PIT - AT END OF CLEAR LAKE DR. HIGHLANDS, TX	BENZENE, CHROMIUM, ARSENIC, CADMIUM, TOLUENE, XYLENE, PYRIDINE, PHENOL	04/02/1983	5A, 3D, 2B&D, 1B	5D&E	E,Q,V2,3	
		HOUSTON SCRAP	FILED BY SITE NAME	3799 JENSEN DRIVE S OF LOOP 610 & WEST HIGHWAY 59	ARSENIC, CADMIUM, LEAD, BERYLLIUM	02/01/2005	5B, 4N, 3B, 2B, 1A	5E	E,Q,V, 2, 3	
		JONES ROAD GROUND WATER PLUME	FILED BY SITE NAME	APPROX 1/2 MI N OF INTERSECTION OF JONES RD & FM 1960, NW HARRIS COUNTY	TETRACHLOROETHENE (PERCHOLOROETHYLENE), TRICHLOROETHYLENE, 1,2-DICHLOROETHENE (CIS & TRANS), VINYL CHLORIDE	02/14/2002	5A, 3D, 2B&D, 1D	2A	E,Q,V2,3	
		MANY DIVERSIFIED INTERESTS INC. (MDI)	FILED BY SITE NAME	APPROX. 0.25 MILE SOUTH OF IH-10 & 2 MILES EAST OF DOWNTOWN HOUSTON, HOUSTON, TX	BENZENE, BENZO (A) PYRENE, LEAD	11/28/2003	3D	3	E,Q,V1,2,3	
		NORTH CAVALCADE STREET	FILED BY SITE NAME	NORTH CAVALCADE STREET SUPERFUND SITE CALVACADE ST. ONE MILE WEST OF US 59 AND I610 N., HOUSTON, TX	CREOSOTE COMPONENTS & BTEX	08/07/1986	5A, 3D, 2B&D, 1B	4	E,Q	
		SIKES DISPOSAL PITS	FILED BY SITE NAME	SIKES DISPOSAL PITS-EAST OF SAN JACINTO RIVER ON N. SIDE OF HWY 90, CROSBY, TX	PHENOLS, BENZENE, TOLUENE, 1-1-2 TCA, VINYL CHLORIDE, BERYLLIUM	06/30/1985	5B, 3D, 2B&C, 1B	5D&E	E,Q,V2,3	
		SOL LYNN/INDUSTRIAL TRANSFORMERS	FILED BY SITE NAME	1415,1417, 1419 SOUTH LOOP WEST HOUSTON, TX	TRICHLOROETHYLENE, CIS 1,2-DCE, VINYL CHLORIDE	12/01/1998	5A, 3D, 2B&D, 1B	5E	E,Q,V1,2,3	
		SOUTH CAVALCADE STREET	FILED BY SITE NAME	1.5 MILES S.W. OF INTERSECTION OF LOOP 610 AND U.S. ROUTE 59 BOUNDED BY CAVALCADE RD. TO THE NORTH, COLLINGSWORTH ST. TO SOUTH, HOUSTON, TX	CREOSOTE COMPONENTS, BENZENE, NAPTHALENE	03/28/1985	5A	4,5	E,Q,V2,3	
RMD/SSDA										
	*	DELROC OIL REFINERY (WOODWIND LAKES SUBDIVISION)	FILED BY SITE NAME	7714 CADENZA CT, HOUSTON TX	BENZENE, TOLUENE, XYLENE	07/31/2006	5B	1	E	
		PARKER BROTHERS	FILES BY SITE NAME	CORNER OF HIRSCH AND WINFIELD ROAD, HOUSTON, TX	ARSENIC	10/22/2001	NONE	0	E	
		WESTERN LAND RECLAMATION #1	FILED BY SITE NAME	12712 CHURCH ROAD, HOUSTON, TX.	HEPTACHLOR; HEAVY METALS	03/12/2000	1B	6		
RMD/VC										
	*	$1.69 CLEANERS - KINGS CROSSING PLACE	2003	2855 WEST LAKE HOUSTON PARKWAY, KINGWOOD	CHLORINATED SOLVENTS, VOCS	11/27/2006	0B	1B	E	
		1634 WESTHEIMER PROPERTY	1141	1634 WESTHEIMER, HOUSTON	SOLVENTS	03/21/2000	0B	0	E	
		22 ACRE EUREKA RAILYARD PROPERTY	1494	T.C. JESTER BOULEVARD AND KANSAS STREET, HOUSTON	VOCS, METALS, TPH	07/26/2002	0B	2	E	
		2400 GESSNER SHOPPING CENTER	1202	2418 GESSNER, HOUSTON	PCE	05/17/2000	0B	3	E	
		2902 WEST 12TH STREET OFFICE/WAREHOUSE	1267	2902 WEST 12TH STREET, HOUSTON	TPH, METALS, LEAD, CHLORINATED SOLVENTS	10/26/2000	0B	0	E	
		4.59 ACRE MIDDLE STREET TRACT	1330	SWC BUFFALO BAYOU AND MIDDLE STREET	METALS	03/08/2001	0B	2	E	
		7900 BLOCK WESTHEIMER	1829	7921, 7927, 7914 AND 7933 WESTHEIMER, HOUSTON	CHLORINATED SOLVENTS	06/03/2005	0B	2A	E	
		900/910 GEMINI SITE - 1	0532	900 AND 910 GEMINI ROAD, CLEAR LAKE CITY	VOCS	05/23/1997	0B	3	E	
		900/910 GEMINI SITE - 2	0810	900 AND 910 GEMINI, CLEAR LAKE CITY	VOCS	07/20/1998	0B	4	E	
		A- 1CLEANE RS	1621	12754 MEMORIAL DRIVE, HOUSTON	VOCS	08/08/2003	0B	2A	E	
		ADA FABRICATION AND MANUFACTURING	1105	2510 EAST BELTWAY 8, PASADENA	VOCS, METALS, TPH	12/27/1999	0B	3	E	
		ADVANTAGE BMW	1419	1111 W GRAY ST HOUSTON	VOCS, PAHS	12/03/2001	0B	2A	E	
		AFFORDABLE FEED AND TACK	1772	1802 CENTER STREET, HOUSTON	VOCS, SVOCS, METALS, TPH	12/30/2004	0B	2	E	
		ALDINE WESTFIELD FACILITY	1339	12800 ALDINE WESTFIELD	VOCS, METALS	05/11/2001	0B	4	E	
	*	ALICE STREET EAST PLUME B	2007	SWC ALICE AND ARDMORE STREET, HOUSTON	VOCS	12/19/2006	0B	1B	E	
	*	ALICE STREET WEST PLUME A	2008	SWC ALICE AND ARDMORE STREET, HOUSTON	VOCS	12/19/2006	0B	1B	E	

TABLE 1
GROUNDWATER CONTAMINATION CASE DESCRIPTION BY COUNTY
TEXAS COMMISSION ON ENVIRONMENTAL QUALITY

COUNTY DIVISION	NEW CASES	FILE NAME	FILE NUMBER	LOCATION	CONTAMINATION DESCRIPTION	DATE	ENFORCEMENT STATUS	DATA QUALITY	SECTION 5.236
HARRIS									
RMD/VC									
		ALLEN PARKWAY INN	1646	2121 ALLEN PARKWAY, HOUSTON	VOCS	10/01/2003	0B	5	E
		ALLRIGHT AUTO PARK (SEE VCP 378)	0205	1301 PRESTON AVENUE, HOUSTON	BTEX, METALS, VOCS, PAHS	03/15/1996	0B	4	E
	*	AMERICAN DOOR PRODUCTS	1899	7967 BLANKENSHIP DRIVE, HOUSTON	METALS, PESTICIDES	02/28/2006	0B	1B	E
		ANDERSON GREENWOOD & CO. (SOUTH RICE)	0845	5425 SOUTH RICE AVENUE, HOUSTON	CHLORINATED SOLVENTS,TPH, BTEX	10/08/1998	0B	5	E
	*	AQUA-DYNE, INC.	1931	3620 WEST 11TH STREET, HOUSTON	VOCS, METALS, CHLORINATED SOLVENTS	05/19/2006	0B	1B	E
		ASHLAND SPECIAL CHEMICAL COMPANY	1412	6121 ALMEDA- GENOA ROAD	VOCS	01/15/2002	0B	2A	E
		ASPEN MANUFACTURING	1628	5101 HARTWICK ROAD, HOUSTON	VOCS, CHLORINATED SOLVENTS	08/28/2003	0B	2	E
		ATCO BUSINESS CENTER	1665	13225 FM 529, HOUSTON	VOCS, METALS, TPH	12/11/2003	0B	1A	E
		BALDWINS INDUSTRIAL SERVICES	1730	925 SOUTH LOOP WEST, HOUSTON	VOCS, SVOCS, CHLORINATED SOLVENTS, TPH	08/17/2004	0B	2	E
		BAY PLAZA RETAIL CENTER	0533	2137-2348 NORTH ALEXANDER DRIVE, BAYTOWN	CHLORINATED SOLVENTS	05/23/1997	0B	3	E
		BEECHNUT CENTRE I	1100	10828 BEECHNUT STREET, HOUSTON	CHLORINATED SOLVENTS	12/27/1999	0B	0	E
		BELLFORT PLAZA TOP 1 DRY CLEANERS	1604	10795 WEST BELLFORT STREET, HOUSTON	VOCS	07/01/2003	0B	1A	E
	*	BELTWAY 8 DREDGE MATERIAL PLACEMENT AREA	1897	BELTWAY 8 @ JACINTOPORT BOULEVARD, HOUSTON	VOCS, SVOCS, METALS, CHLORINATED SOLVENTS	01/13/2006	0B	1B	E
		BLAND CADILLAC MULTI- TRACT PROPERTY	0539	2100 BAGBY STREET, HOUSTON	CHLORINATED SOLVENTS	05/28/1997	0B	5	E
		BLOCK 273	1877	1210 SAN JACINTO STREET, HOUSTON	VOCS, CHLORINATED SOLVENTS	10/20/2005	0B	2	E
		BLOCK 95	1006	801 SAN JACINTO STREET, HOUSTON	TPH, BTEX	07/08/1999	0B	0	E
		BOILER TUBE COMPANY OF AMERICA - LA PORTE	1725	240 BARBOURS CUT BOULEVARD, LA PORTE	VOCS, CHLORINATED SOLVENTS	08/09/2004	0B	2	E
		BRIARWOOD VILLAGE APARTM ENTS	0211	1711 JAMES BOWIE, BAYTOWN	CHLORINATED SOLVENTS	03/25/1996	0B	6	E
	*	BUMPER SERVICE OF HOUSTON	1915	1200 GIVENS STREET, HOUSTON	VOCS, SVOCS, CHLORINATED SOLVENTS, TPH	04/07/2006	0B	1B	E
		C. F. LOTTMAN & SONS, INC.	1760	2411 WASHINGTON AVENUE, HOUSTON	VOCS, METALS, TPH	11/23/2004	0B	2A	E
		CELEBRITY CLEANERS	1458	283 LOCKHA VEN DRIVE, HOUSTON	CHLORINATED SOLVENTS	05/22/2002	0B	2A	E
	*	CENTRAL FORD DEALERSHIP	1973	4410 WESTHEIMER ROAD, HOUSTON	VOCS	09/12/2006	0B	1B	E
		CHAMPION FOREST SHOPPING CENTER	0288	16616 CHAMPION FOREST, HOUSTON	SOLVENTS	07/08/1996	0B	5	E
		CHAMPION'S GUN RANGE	1752	5614 HILTONVIEW ROAD, HOUSTON	METALS	01/25/2006	0B	1A	E
		CHAMPIONS VILLAGE	1641	6500 FM ROAD 1960 WEST, HOUSTON	VOCS, CHLORINATED SOLVENTS	09/23/2003	0B	4	E
		CHANNEL SHIPYARD, INC.	0317	999 SOUTH LYNCHBURG ROAD, LYNCHBURG	TPH, CHORINATED SOLVENTS	08/13/1996	0B	4	E
		CHARTER INTERNATIONAL OIL RESEARCH TRACT	0887	1505 CENTRAL AVENUE, HOUSTON	VOCS	12/08/1998	0B	2A	E
		CHEVRON FACILITY NO. 60108031	0599	7610 EASTEX FWY, U.S. 95 @ CROSSTIMBERS, HOUSTON	TPH	08/21/1997	0B	0	E
		CHEVRONTE XACO HUMBLE TEST FACILITY	1510	18619 1/2 WOODLAND HILLS DRIVE, HUMBLE	VOCS, SVOCS, METALS, TPH	08/30/2002	0B	2	E
		CITY BLOCK - ELGIN, STUART, FANNIN, MAIN	1584	1010 ELGIN STREET, HOUSTON	VOCS, TPH	04/17/2003	0B	0	E
		CITY OF HOUSTON RICHMOND PROPERTY	1796	1521 -1569 RICHMOND AVENUE, HOUSTON	VOCS, TPH	02/23/2005	0B	2A	E
		CLAY ROAD PLAZA SHOPPING CENTER	0631	16618 CLAY ROAD, HOUSTON	CHLORINATED SOLVENTS	10/14/1997	0B	2B	E
		CLETEX TRUCKING	1583	2700 APPELT DRIVE, HOUSTON	VOCS, CHLORINATED SOLVENT S, TPH	04/11/2003	0B	6	E
		COMET CLEANER S KIRKWOOD	1501	11950 WESTHEIMER ROAD, HOUSTON	CHLORINATED SOLVENTS	08/08/2002	0B	4	E
		CRAIG'S CLEANERS NO. 4	1609	3520 SOUTH SHEPHERD DRIVE, HOUSTON	CHLORINATED SOLVENTS	07/17/2003	0B	5	E
		CRAIG'S CLEANERS WESTCHASE	1486	9700 WESTHEIMER ROAD, HOUSTON	CHLORINATED SOLVENTS	08/22/2002	0B	2A	E
		CRAIG'S INTEREST	0265	3725 WESTHEIMER, HOUSTON	SOLVENTS	05/28/1996	0B	4	E
		CRANE VALVE SERVICES, INC.	1691	3602 WEST 12TH STREET, HOUSTON	VOCS, METALS, CHLORINATES SOLVENTS, TPH	04/06/2004	0B	2	E
		CROCKETT OLIVER TRACT	1751	NORTH AND EAST OF SUMMER AND OLIVER STS, HOUSTON	VOCS, SVOCS, CHLORINATED SOLVENTS, TPH	10/28/2004	0B	1A	E
		CROWN SERVICES FACILITY	0919	7715 KATY FREEWAY, HOUSTON	HYDROCARBONS	02/02/1999	0B	2A	E
	*	CULLIGAN WATER FACILITY	2012	2121 EDWARDS STREET, HOUSTON	METALS	12/19/2006	0B	1A	E
		CUTTEN ROAD AND FM 1960	1754	CUTTEN ROAD AND FM 1960, HOUSTON	CHLORINATED SOLVENTS	11/04/2004	0B	2	E
		CYPRESS JUNCTION SHOPPING CENTER	1594	13815 CYPRESS NORTH HOUSTON ROAD, CYPRESS	VOCS, CHLORINATED SOLVENTS	05/27/2003	0B	2	E

TABLE 1
GROUNDWATER CONTAMINATION CASE DESCRIPTION BY COUNTY
TEXAS COMMISSION ON ENVIRONMENTAL QUALITY

COUNTY / DIVISION	NEW CASES	FILE NAME	FILE NUMBER	LOCATION	CONTAMINATION DESCRIPTION	DATE	ENFORCEMENT STATUS	DATA QUALITY	SECTION 5.236
HARRIS									
RMD/VC									
		D/J VENTURE	1734	3131 ARGONNE STREET, HOUSTON	VOCS, CHLORINATED SOLVENTS	09/08/2004	0B	2	E
		DANIEL MEASUREMENT AND CONTROL	1525	9720 OLD KATY ROAD, HOUSTON	VOCS, SVOCS, METALS, CHLORINATED SOLVENTS, TP	10/07/2002	0B	4	E
		DASHIEL L CORPORATION	1216	1300 UNDERWOOD ROAD, DEER PARK	CHLORINATED SOLVENTS	06/27/2000	0B	3	E
		DILLEY'S DRY CLEANER	1463	1304 BLALOCK ROAD, SUITEF, HOUSTON	VOCS, CHLORINATED SOLVENTS	05/01/2002	0B	4	E
		DIXIE CULLEN INTERESTS	1485	4300 DIXIE DRIVE, HOUSTON	METALS, TPH	07/15/2002	0B	0	E
		DIXIE ELECTROPLATING COMPANY	0495	3001 ENGELKE STREET, HOUSTON	METALS	03/27/1997	0B	4	E
		DOUBLE TREE HOTEL - POST OAK BOULEVARD	0604	2001 POST OAK BOULEVARD, HOUSTON	CHLORINATED SOLVENTS	09/03/1997	0B	5	E
		DOUBLET REE HOTEL - DALLAS AVENUE	0603	400 DALLAS AVENUE, HOUSTON	CHLORINATED SOLVENTS	09/03/1997	0B	5	E
	*	DRESSER FLOW CONTROL TEXSTEAM OPERATION	1904	1020 RANKIN ROAD, HOUSTON	VOCS, SVOCS, METALS, CHLORINATED SOLVENTS, TP	02/13/2006	0B	1B	E
	*	DRESSER MEASUREMENT	1977	2135 HIGHWAY 6 SOUTH, HOUSTON	VOCS, METALS, CHLORINATED SOLVENTS	09/18/2006	0B	1B	E
		DRYCLEAN ETC	1395	7042 BISSONNET STREET	VOCS, CHLORINATED SOLVENTS	10/08/2001	0B	2A	E
		EARLE M. JORGENSEN COMPANY	1763	5311 CLINTON DRIVE, HOUSTON	VOCS, CHLORINATED SOLVENTS, TPH	01/20/2005	0B	2	E
		ELF ATOCHEM NORTH AMERICA , INC.	0644	18000 CROSBY EASTGATE ROAD, CROSBY	METALS	10/28/1997	0B	2	E
		ELG IRELAND ALLOYS, INC.	1234	11300 SPENCER ROAD, HOUSTON	METALS, SOLVENTS	07/27/2000	0B	2A	E
		EPC - NITROGEN BENZENE TRANSFER STATION	0593	BAYWAY DRIVE, BAYTOWN	TPH	08/13/1997	0B	0	E
		EXPERT CLEANERS	1278	5711, 5713 AND 5715 FONDREN ROAD, HOUSTON	CHLORINATED SOLVENTS	11/28/2000	0B	0	E
		EXXON LAND DEVELOPMENT, INC. PROPERTY	0528	22555 NORTH HIGHWAY 59, HOUSTON	METALS, PETROLEUM HYDROCARBONS	05/14/1997	0B	5	E
		EXXON PIERCE JUNCTION	1131	SOUTH OF BELLFORT/HIG HWAY 281 AND ALMEDA, HOUSTON	TPH, BTEX	02/04/2000	0B	0	E
		F. W. GARNTER COMPANY	1764	6900 OLD KATY ROAD, HOUSTON	CHLORINATED SOLVENTS	12/10/2004	0B	2A	E
		FIESTA SOUTH MAIN CENTER	1708	12321 SOUTH MAIN STREET, HOUSTON	VOCS	06/14/2004	0B	3	E
		FISHER SERVICE COMPANY	0966	1831 WEST "E" STREET, LA PORTE	SOLVENTS, OILS, COOLANTS,	04/27/1999	0B	2A	E
		FLOW SERVE CORP. (LAKES/6 10 SERVICE CENTER)	0873	2525 WEST BELLFORT, HOUSTON	SOLVENTS	11/18/1998	0B	0	E
	*	FLOWSERVE CORPORATION	1910	2525 WEST BELLFORT, HOUSTON	VOCS, CHLORINATED SOLVENTS	03/10/2006	0B	1B	E
	*	FONDREN SOUTHWEST VILLAGE SHOPPING CENTER	1964	11175 FONDREN ROAD, HOUSTON	CHLORINATED SOLVENTS	08/28/2006	0B	1B	E
		FORMER HOUSTON FOAM PLASTICS	1222	1209/1213 MAURY STREET, HOUSTON	TPH, METALS, VOCS	07/27/2000	0B	3	E
		FORMER LEROY'S AUTO PARTS	1140	5430 WASHINGTON AVE HOUSTON	BTEX, TPH	02/20/2000	0B	4	E
		FORMER MERCEDES NORTH HOUSTON	1533	13915 IH- 45 NORTH, HOUSTON	CHLORINATED SOLVENTS, TPH	11/12/2002	0B	5	E
		FORMER PENNZOIL DISTRIBUTION FACILITY	1297	1310 BOYLES STREET, HOUSTON	VOCS, TPH	01/12/2001	0B	2	E
		FORMER SAYBOLT LAB FACILITY	1393	1404 SOUTH HOUSTON ROAD	VOCS, METALS, TPH	09/26/2001	0B	2A	E
		FORMER SUNRISE CLEANERS	1259	700 BLOCK OF EAST 20TH STREET, HOUSTON	PETROLEUM HYDROCARBONS, SOLVENTS	10/10/2000	0B	2A	E
		FORMER TURCO PRODUCTS	0709	1606 HENDERS ON ST, HOUSTON	VOCS, CHLORINATED SOLVENTS,TPH	02/25/1998	0B	2A	E
		FORMER WAUKESHA- PEARCE INDUSTRIES	0960	825 SOUTH LOOP 610 WEST, HOUSTON	TPH, METALS	04/20/1999	0B	2	E
		GALENA PARK PROPERTY	0796	9800 CLINTON DRIVE, GALENA PARK	TPH, PAHS,VO CS	07/01/1998	0B	3	E
		GENERAL WELDING WORKS	1765	6800 OLD KATY ROAD, HOUSTON	VOCS, METALS, CHLORINATED SOLVENTS	12/10/2004	0B	2A	E
		GEORGIA PACIFIC CORPORATION	1116	10120 HIRSCH ROAD, HOUSTON	BTEX, CHLORINATED SOLVENTS, METALS	02/25/2000	0B	2A	E
		GILLMAN PROPERTY	1747	SEC FONDREN AND BELLAIRE, HOUSTON	VOCS, SVOCS, CHLORINATED SOLVENTS, TPH	10/15/2004	0B	2	E
		GOLDEN FLEETWOOD CLEANERS	1160	8880 BELLAIRE BOULEVARD, HOUSTON	CHLORINATED SOLVENTS	04/19/2000	0B	4	E
		GRAYLOC PRODUCTS	1647	11835 CHARLES STREET, HOUSTON	VOCS	10/02/2003	0B	4	E
		GREENBRIAR NORTH CENTER	0983	17553 IMPERIAL VALLEY DRIVE, HOUSTON	CHLORINATED SOLVENTS	05/17/1999	0B	2A	E
		GREENSPOINT DODGE	1795	11655 NORTH FREEWAY, HOUSTON	CHLORINATED SOLVENTS	02/14/2005	0B	2	E
	*	GREYHOUND BUS TERMINAL	1902	1710 DELANO STREET, HOUSTON	VOCS, METALS, TPH	02/06/2006	0B	1B	E
		GULF METALS SITE	1430	6712 TELEAN, HOUSTON	VOCS, SVOCS, METALS, SOLVENTS, PESTICIDES	01/11/2002	0B	5	E

TABLE 1
GROUNDWATER CONTAMINATION CASE DESCRIPTION BY COUNTY
TEXAS COMMISSION ON ENVIRONMENTAL QUALITY

COUNTY DIVISION	NEW CASES	FILE NAME	FILE NUMBER	LOCATION	CONTAMINATION DESCRIPTION	DATE	ENFORCEMENT STATUS	DATA QUALITY	SECTION 5.236
HARRIS									
RMD/VC									
		HALLIBURTON GEOPHYSICAL SERVICES - HOUSTON	0525	6909 SOUTHWEST FREEWAY, HOUSTON	VOCS	05/14/1997	0B	2B	E
		HALLMARK CLEANERS	0444	4203 SAN FELIPE, HOUSTON	VOCS	01/29/1997	0B	0	E
	*	HARCROS CHEMICALS HOUSTON	1935	1701 OLIVER STREET, HOUSTON	VOCS, SVOCS, METALS, CHLORINATED SOLVENTS	06/02/2006	0B	1B	E
	*	HATHEWAY PATTERSON (IRVINGTON HOLDINGS)	2016	6809 IRVINGTON BOULEVARD, HOUSTON	VOCS, SVOCS	12/28/2006	0B	1B	E
	*	HEFNERS PLAZA CLEANERS	1987	5130 BISSONNET STREET, BELLAIRE	CHLORINATED SOLVENTS	10/16/2006	0B	5	E
		HOERBIGER AMERICAN RINGS AND PACKING	1648	1212 MILBY STREET, HOUSTON	VOCS, METALS, CHLORINATED SOLVENTS	10/15/2003	0B	2A	E
		HOLMES ROAD INCINERATOR	1452	3100 BELLFORT STREET, HOUSTON	VOCS, SVOCS, METALS, TPH	04/11/2002	0B	2A	E
		HOUSTON DOWNTOWN PARK	1842	1000 AVENIDA DE LAS AMERICAS, HOUSTON	VOCS, METALS, TPH	07/21/2005	0B	2	E
		HOUSTON LEAD COMPANY	0145	300 HOLMES ROAD, HOUSTON	METALS	12/06/1995	0B	5	E
		HOUSTON METAL PROCESSING COMPANY	0440	5225 FIDELITY ROAD, HOUSTON	METALS, PCBS	01/22/1997	0B	2A	E
		HOUSTON PLANT (LTV CONTINENTAL EMSCO)	0415	7600 SOUTH SANTA FE DRIVE, HOUSTON	CHLORINATED SOLVENTS	12/11/1996	0B	4	E
		INSULATION INVESTORS	1387	1370 EAST 40TH STREET	VOCS, CHLORINATED SOLVENTS	09/21/2001	0B	2A	E
		INTOOL SITE	1633	7007 PINEMONT DRIVE, HOUSTON	VOCS, SVOCS, METALS, CHLORINATED SOLVENTS, TPH	09/05/2003	0B	2	E
		INTOOL, INC., PROPERTY TRACTC	0649	7007 PINEMONT DRIVE, HOUSTON	TPH, VOCS	11/12/1997	0B	0	E
		INWOOD CENTRAL SHOPPING CENTER	0757	8077 ANTOINE DRIVE, HOUSTON	SVOCS	04/14/1998	0B	0	E
	*	IWECO, INC.	1928	600 HUGHES STREET, HOUSTON	VOCS, SVOCS, METALS, TPH	05/15/2006	0B	1B	E
		JCB PROPERTIES	1741	3035 FM 1960 ROAD, HOUSTON	VOCS, METALS, SVOCS, TPH	09/17/2004	0B	2	E
		JESTER SHOPPING CENTER	1687	2028- 2044 EAST TC JESTER BOULEVARD, HOUSTON	VOCS	03/25/2004	0B	2	E
		JOHN EAGLE HONDA	1598	12602 FM 1960 ROAD WEST, HOUSTON	VOCS, CHLORINATED SOLVENTS	06/12/2003	0B	0	E
		JONES LUMBER COMPANY	1789	2715 POLK STREET, HOUSTON	VOCS, TPH	02/02/2005	0B	2	E
		KBR TECHNICAL SERVICES, INC.	1719	4100 CLINTON DRIVE, HOUSTON	VOCS, SVOCS, METALS, SOLVENTS, TPH, PCBS	07/07/2004	0B	1A	E
		KIRKWOOD COUNTRY (CHESSINGTON)	0215	NE INTERSECTION BISSONNET/S. KIRKWOOD, HOUSTON	TPH, METALS	03/29/1996	0B	6	E
		KLEINWOOD SHOPPING CENTER	1514	NWC LOUETTA AND STUEBNER AIRLINE, HOUSTON	VOCS, CHLORINATED SOLVENTS	08/29/2002	0B	2A	E
		KOCH REFINING CHANNEL VIEW TERMINAL	0574	16514A DE ZEVALA ROAD, CHANNEL VIEW	BTEX, TPH	07/24/1997	0B	3	E
		KQUE RADIO TRANSMI TTE R SITE	0498	315 NORTH ENNIS STREET, HOUSTON	METAL	04/03/1997	0B	5	E
		KQUE/KNUZ RADIO TRANSMITTER SITE	0183	315 NORTH ENNIS STREET, HOUSTON	METALS	02/22/1996	0B	0	E
	*	KVAERNER OILFIELD - EAST PLUME	1982	1255 NORTH POST OAK DRIVE, HOUSTON	CHLORINATED SOLVENTS	09/29/2006	0B	1B	E
		KVAERNER OILFIELD PRODUCTS	1779	1255 NORTH POST OAK ROAD, HOUSTON	VOCS, METALS	01/03/2005	0B	2	E
		LAKEWOOD FOREST SHOPPING CENTER	1076	21147 STATE HIGHWAY 249, HOUSTON	TCE	10/27/1999	0B	4	E
		LAMAR CLEANERS	1094	5335 RICHMOND AVENUE, HOUSTON	CHLORINATED SOLVENTS	12/09/1999	0B	2A	E
		LANDMA RK SHOPPING CENTER	1673	5858 SOUTH GESSNER DRIVE, HOUSTON	VOCS, CHLORINATED SOLVENTS, TPH	01/13/2004	0B	1A	E
		LANTERN LANE SHOPPING CENTER - PRO CLEANERS	1714	12534 MEMORIAL DRIVE, HOUSTON	CHLORINATED SOLVENTS	07/01/2004	0B	2	E
		LAROCHE INDUSTRIES KATY ROAD	0512	7310 OLD KATY ROAD, HOUSTON	PESTICIDES, METALS	04/23/1997	0B	3	E
	*	LAYNE TEXAS	1979	5400 LAWNDALE, HOUSTON	VOCS	09/25/2006	0B	1B	E
		LODESTAR LOGISTICS	1478	9401 STRANG ROAD, LA PORTE	VOCS, CHLORINATED SOLVENTS, TPH	06/20/2002	0B	3	E
		LONE STAR HEAT TREATING FACILITY	0306	5212 CLINTON DRIVE, HOUSTON	CHLORINATED SOLVENTS	08/02/1996	0B	0	E
		LOOP SHOPPING CENTER	0207	9417-9595 SOUTH MAIN, HOUSTON	CHLORINATED SOLVENTS	03/19/1996	0B	5	E
		LUNSFORD ESTATE PROPERTY	0340	1525 NORTH POST OAK, HOUSTON	TPH, VOCS, SVOCS	09/09/1996	0B	0	E
		LUNSFORD ESTATE PROPERTY / V&G	0462	1525 NORTH POST OAK ROAD, HOUSTON	TPH, VOCS, SVOCS, HERBICIDES, PESTICIDES	02/14/1997	0B	2A	E
		MAGELLAN GALENA PARK TERMINAL	1811	12901 AMERICAN PETROLEUM ROAD, GALENA PARK	VOCS, SVOCS, METALS, TPH	04/07/2005	0B	2	E
		MAIN PARK INDUSTRIAL CENTER - 5 ACRES	1623	3605 WILLOW BEND BOULEVARD, HOUSTON	METALS, TPH	08/01/2003	0B	1A	E
		MARINER VILLAGE SHOPPING CENTER	0903	6347 - 6467 WESTHEIMER ROAD @ WINROCK , HOUSTON	SOLVENTS	12/29/1998	0B	4	E
	*	MCKINLEY PAPER	2001	1300 NORTH POST OAK DRIVE, HOUSTON	CHLORINATED SOLVENTS	11/15/2006	0B	1A	E

TABLE 1
GROUNDWATER CONTAMINATION CASE DESCRIPTION BY COUNTY
TEXAS COMMISSION ON ENVIRONMENTAL QUALITY

COUNTY DIVISION	NEW CASES	FILE NAME	FILE NUMBER	LOCATION	CONTAMINATION DESCRIPTION	DATE	ENFORCEMENT STATUS		DATA QUALITY	SECTION 5.236
HARRIS										
RMD/VC										
		MERIDIAN TRUCK SALES	1068	901 MCCARTY, HOUSTON	TPH, BTEX	10/18/1999	0B	0	E	
	*	MIDDLE STREET PROPERTY	1966	SWC BUFFALO BAYOU AND MIDDLE STREET, HOUSTON	METALS	08/30/2006	0B	1B	E	
		MILLER BREWING COMPANY DISTRIBUTORSHIP	1536	5410 WEST LOOP SOUTH, BELLAIRE	VOCS	12/03/2002	0B	3	E	
		MOBILE MINI, INC.	1602	7020 OLD KATY ROAD, HOUSTON	VOCS, METALS, TPH	06/13/2003	0B	2A	E	
		NEH 30-00	1308	1815 FRANKLIN AVENUE, HOUSTON	VOCS, SVOCS, METALS, TPH	02/19/2001	0B	0	E	
		NEW CRATE AND BARREL SITE	1320	4006 WESTHEIMER, HOUSTON	CHLORINATED SOLVENTS, TPH	03/26/2001	0B	3	E	
	*	NINFA'S CORPORATE OFFICES	1923	2727 CANAL STREET, HOUSTON	METALS, CHLORINATED SOLVENTS	04/24/2006	0B	1B	E	
		NORTH VELASCO ROAD PROPERTY (LEAD PRODUCTS)	0334	709 NORTH VELASCO ROAD, HOUSTON	METALS	09/09/1996	0B	5	E	
		NORTH VELASCO ROAD PROPERTY (OLD)	0135	709 NORTH VELASCO ROAD, HOUSTON	METALS	10/24/1995	0B	0	E	
		NOTTING HAM COUNTRY PROFESSIONAL CENTER #114	0719	20701 KINGSLAND BOULEVARD, KATY	CHLORINATED SOLVENTS	03/06/1998	0B	5	E	
		OAKITE PRODUCTS FACILITY	0526	10100 HIRSCH ROAD, HOUSTON	VOCS, METALS	05/14/1997	0B	2A	E	
		OCCIDENTAL CHEMICAL CORPORATION - DEER PARK	0348	1000 TIDAL ROAD, DEER PARK	CHLORINATED SOLVENT S/METALS	09/19/1996	0B	5	E	
		OLD KATY ROAD DRIVING RANGE	0665	10400 OLD KATY ROAD, HOUSTON	CHLORINATED SOLVENTS	12/19/1997	0B	5	E	
		OLD KATY ROAD PROPERTY	0191	10420 OLD KATY ROAD, HOUSTON	CHLORINATED SOLVENTS	03/05/1996	0B	5	E	
		OLD RIVER TERRACE /DONUT HOLE BAKERY	0807	800 SHELDON ROAD, CHANNEL VIEW	BTEX, TPH	07/16/1998	0B	0	E	
		OXID, L.P.	0614	101 CONCRETE STREET, HOUSTON	HHC, SOLVENTS, METALS	09/25/1997	0B	5	E	
		PARK PLAZA II SHOPPING CENTER	1555	16204 LOCH KATRINE LANE, HOUSTON	VOCS	01/13/2003	0B	6	E	
		PARK PLAZA SHOPPING CENTER TRACT I	1512	13680 STATE HIGHWAY 249, HOUSTON	CHLORINATED SOLVENTS, VOCS	09/30/2002	0B	6	E	
	*	PASADENA COURTHOUSE ANNEX	1954	816 WEST PASADENA FREEWAY, PASADENA	VOCS, METALS, TPH, PCBS	08/09/2006	0B	1B	E	
		PDQ AUTO SALVAGE	1001	4530 NORTH SHEPHERD DRIVE, HOUSTON	LEAD	06/30/1999	0B	0	E	
		PILGRIM CLEANERS - BRIAR FOREST AND WILCREST	0112	1498 WILCREST, HOUSTON	PCE	09/11/1995	0B	6	E	
		PILGRIM CLEANERS - BRIAR RIDGE	0063	2538-A BRIAR RIDGE, HOUSTON	PCE	09/11/1995	0B	4	E	
		PILGRIM CLEANERS - BRIARGROVE	1689	6106 WESTHEIMER ROAD, HOUSTON	CHLORINATED SOLVENTS	04/06/2004	0B	2	E	
		PILGRIM CLEANERS - HIRAM CLARKE	1682	13015 HIRAM CLARKE, HOUSTON	CHLORINATED SOLVENTS	02/18/2004	0B	2A	E	
		PILGRIM CLEANERS - SAN FELIPE	0114	6415 SAN FELIPE, HOUSTON	PERC AND OTHER CHLORINATED ORGANICS	09/11/1995	0B	4	E	
		PIONEER DRY CLEANERS	1654	7140 PARKER ROAD, HOUSTON	VOCS, CHLORINATED SOLVENTS	10/21/2003	0B	0	E	
		PLEASANT HILL VILLAGE APARTMENTS	0544	3800 LYONS @ PANNELL STREET, HOUSTON	TPH, CHLORINATED SOLVENTS, METALS	06/06/1997	0B	0	E	
		PILGRIM CLEANERS - SHEPHERD	1788	5210 NORTH SHEPHERD DRIVE, HOUSTON	CHLORINATED SOLVENTS	02/02/2005	0B	2A	E	
		PROLOGIS OFFICE WAREHOUSE	1592	9414 CLAY STREET, HOUSTON	CHLORINATED SOLVENTS	05/15/2003	0B	4	E	
		PROPOSED EAST POLICE STATION	0192	8333 LEY ROAD, HOUSTON	TPH, SVOCS, SOLVENT , PESTICIDE	02/29/1996	0B	0	E	
		PROVIDE NCE SHOPPING CENTER	0070	9404 SOUTH STATE HIGHWAY 6, HOUSTON	VOCS	09/29/1995	0B	5	E	
		RANDALL 'S CENTER - WEST BELLFOR T	1247	8701 - 8787 WEST BELLFOR T, HOUSTON	CHLORINATED SOLVENTS	09/07/2000	0B	5	E	
		RANDALLS CENTER - BAY AREA BOULEVARD	0864	3100 FM 528 @ BAY AREA BOULEVARD, FRIENDSWOOD	SOLVENTS	11/10/1998	0B	4	E	
		RANDALLS CENTER - FAIRMONT PARKWAY	0863	4802 FAIRMONT PARKWAY @ PRESTON ROAD, PASADENA	SOLVENTS	11/10/1998	0B	3	E	
		REXAM BEVERAGE CAN COMPANY	1882	8501 EAST FREEWAY, HOUSTON	VOCS, SVOCS, TPH, CHLORINATED SOLVENTS	11/15/2005	0B	1A	E	
		RHEEM MANUFACTURING FACILITY	0885	1025 LOCKWOOD DRIVE, HOUSTON	SOLVENTS	12/08/1998	0B	0	E	
		RUMMEL CREEK SHOPPING CENTER	0828	13100 BLOCK OF MEMORIAL DRIVE, HOUSTON	CHLORINATED SOLVENTS (PCE)	08/26/1998	0B	4	E	
		RYAN'S EXPRESS DRY CLEANERS	0770	480 UVALDE ROAD, HOUSTON	CHLORINATED SOLVENTS	05/19/1998	0B	2	E	
		S&S LOCKWOOD MANUFACTURING	1675	4515 HARRISBURG BOULEVARD, HOUSTON	METALS, CHLORINATED SOLVENTS	01/20/2004	0B	2A	E	
		SANDVIK ROCK TOOLS FACILITY	0837	8760 CLAY ROAD, HOUSTON	CHLORINATED SOLVENTS, METALS	09/16/1998	0B	3	E	
		SERCEL, INC	1299	10502 FALLSTONE ROAD, HOUSTON	CHLORINATED SOLVENTS	01/08/2001	0B	5	E	
	*	SHEPHERD PLAZA SHOPPING CENTER	1969	2100 RICHMOND AVENUE, HOUSTON	VOCS	09/06/2006	0B	1B	E	
		SMITH INDUSTRIES	0275	8300 HEMPSTEAD HIGHWAY, HOUSTON	METALS AND VOCS/SV OCS, PCBS	06/13/1996	0B	5	E	

TABLE 1
GROUNDWATER CONTAMINATION CASE DESCRIPTION BY COUNTY
TEXAS COMMISSION ON ENVIRONMENTAL QUALITY

COUNTY DIVISION	NEW CASES	FILE NAME	FILE NUMBER	LOCATION	CONTAMINATION DESCRIPTION	DATE	ENFORCEMENT STATUS	DATA QUALITY	SECTION 5.236
HARRIS									
RMD/VC									
		SOUTH COAST TERMINALS (MANCHESTER FACILITY)	0457	9317 EAST AVENUES, HOUSTON	VOC, BTEX, PAH	02/11/1997	0B	4	E
		SOUTH STREET VACANT PROPERTY	1348	SOUTH STREET C HARRINGTON	TPH, NAPHTHALENE	06/06/2001	0B	2A	E
		SOUTHWEST WIRE ROPE	1610	1902 FEDERAL ROAD, HOUSTON	VOCS, CHLORINATED SOLVENT S, TPH	07/17/2003	0B	2A	E
		STANDARD REGISTER	1867	1201 BONNER STREET, HOUSTON	VOCS, METALS, CHLORINATED SOLVENTS	09/19/2005	0B	2	E
		STAR CLEANERS	1686	6763 BELLAIRE BOULEVARD, SUITE 1800, HOUSTON	CHLORINATED SOLVENTS	03/11/2004	0B	2A	E
		STOP N' GO NO. 2567	0602	9365 SOUTH MAIN STREET, HOUSTON	VOCS, TPH	09/05/1997	0B	0	E
		SUMMIT NORTHGATE RESTRICTED RESERVE "B"	0235	2204A FM 1960 HOUSTON	CHLORINATED SOLVENT S	04/22/1996	0B	4	E
		SUMMIT NORTHGATE RESTRICTED RESERVE "C"	0236	2204A, B, C FM 1960, HOUSTON	CHLORIN TED SOLVENT S	04/22/1996	0B	0	E
		SYNTECH CHEMICALS, INC.	1488	14822 HOOPER ROAD, HOUSTON	VOCS, SVOCS, METALS, TPH	08/16/2002	0B	2A	E
		SYSTEM PROPERTY DEVELOPMENT CO. (SEE VCP 205)	0378	1301 PRESTON AVENUE, HOUSTON	BTEX, METALS, VOCS, PAHS	10/22/1996	0B	4	E
		T & C LYNDISF ARNE (FMC PROPERT Y)	0563	10516 OLD KATY ROAD, HOUSTON	CHLORINATED SOLVENTS	07/02/1997	0B	2A	E
		TENNECO /OCCIDENTA L CHEMICAL	0102	4403 PASADENA FREEWAY, PASADENA	VOCS, METALS	10/19/1995	0B	0	E
	*	TEXAS PORT PROPERTIES	1906	8945 MANCHESTER STREET, HOUSTON	VOCS, METALS, TPH	02/15/2006	0B	1B	E
		TEXAS PORT PROPERTIES - MANCHESTER	1326	8945 MANCHESTER, HOUSTON	VOCS, TPH	03/27/2001	0B	0	E
		THE MARKET PLACE - KINGWOOD SHOPPING CENTER	0970	1522 - 1580 KINGWOOD DRIVE, KINGWOOD	VOCS	05/06/1999	0B	4	E
		THE OAKS OF INWOOD SHOPPING CENTER	0594	6600 ANTOINE DRIVE, HOUSTON	VOCS	08/13/1997	0B	5	E
		THERECTORSEAL CORPORATION - SPENWICK ROAD	0613	2601 SPENWICK ROAD, HOUSTON	TPH/SOLVENTS	09/19/1997	0B	4	E
		THERMO LECTRON CORPORATION	0531	411 JACKSON HILL STREET, HOUSTON	VOCS, TPH, METALS	05/15/1997	0B	3	E
		TOM'S FINE CLEANERS HEIMER CENTER	1497	7956 WESTHEIMER ROAD, HOUSTON	CHLORINATED SOLVENTS	07/26/2002	0B	2	E
		TOWN AND COUNTRY SQUARE	0126	1000 WEST SAM HOUSTON PARKWAY, HOUSTON	METALS	09/21/1995	0B	6	E
		TOWN AND COUNTRY VILLAGE SHOPPING CENTER	0152	12850 MEMORIAL DRIVE, HOUSTON	CHLORINATED SOLVENTS	12/21/1995	0B	5	E
		TOWN SQUARE/ COPPERFIELD SHOPPING CENTER	0883	8475 NORTH HIGHWAY 6, HOUSTON	VOCS, BTEX	12/03/1998	0B	4	E
		TRACT 17A, ABSTRAC T 61 A C REYNOLDS	1407	3434 - 3740 WESTHEIMER ROAD	VOCS, CHLORINATED SOLVENTS	11/16/2001	0B	2A	E
		TRACT A MISSION CENTRE	1390	14655 BEECHNUT DRIVE	CHLORINATED SOLVENTS	09/14/2001	0B	5	E
		TRINITY METALS	1766	7010 OLD KATY ROAD, HOUSTON	VOCS, METALS, CHLORINATED SOLVENTS	12/10/2004	0B	2A	E
	*	TRIPLE D UNIFORM SUPPLY	1967	1216 HOUSTON AVENUE, HOUSTON	VOCS, CHLORINATED SOLVENTS, TPH	08/30/2006	0B	1B	E
		TWIN OAKS CLEANERS	1015	3949 - 3955 RICHMOND AVENUE, HOUSTON	CHLORINATED SOLVENTS, BTEX	07/21/1999	0B	1A	E
		UCR, INC. (SEE VCP NO. 649)	0726	7007 PINEMONT DRIVE, HOUSTON	TPH, VOCS	03/23/1998	0B	3	E
		UNOCALCHEMICAL DISTRIBUTION - HOUSTON	0669	7010 MYKAWA ROAD, HOUSTON	SOLVENTS	12/30/1997	0B	4	E
		UNOCCUPIED INDUSTRIAL SITE (FONTENOT)	0401	6125 INDUSTRIAL WAY, HOUSTON	VOCS, METALS	11/14/1996	0B	0	E
		US CLEANERS, INC.	1146	1942 WEST GRAY, HOUSTON	TCE	02/25/2000	0B	2A	E
		VALLEY SYSTEMS, LAPORTE FACILITY	1066	606 SOUTH 16TH STREET, LA PORTE	TPH, CHLORINATED SOLVENTS, METALS	10/13/1999	0B	2	E
		VAN LEER FLEXIBLES, LP	1288	9505 BAMBOO ROAD, HOUSTON	CHLORINATED SOLVENTS	12/18/2000	0B	2A	E
		VELSICO L CHEMICAL CORPORATION - BAYPORT	1440	BAYPORT BOULEVARD, PASADENA	VOCS, SVOCS, METALS	01/21/2002	0B	0	E
		VELSICOL CHEMICAL CORPORATION	1340	10201 BAY AREA BOULEVARD	VOCS, SVOCS, METALS, SOLVENTS, PESTICIDES, TP	05/02/2001	0B	0	E
		VELSICOL CHEMICAL CORPORATION - BAYPORT	1746	10201 BAY AREA BOULEVARD, PASADENA	VOCS, SVOCS, METALS, SOLVENTS, PESTICIDES, TP	10/13/2004	0B	2A	E
		WARWICK GARAGE	1832	5701 MAIN STREET,HOUSTON	VOCS, CHLORINATED SOLVENTS	07/06/2005	0B	2A	E
		WARWICK HOTEL	1724	5701 MAIN STREET, HOUSTON	VOCS, CHLORINATED SOLVENTS, TPH	08/03/2004	0B	0	E
		WARWICK HOTEL	1833	5701 MAIN STREET, HOUSTON	VOCS	07/06/2005	0B	6	E
		WEATHERFORD FACILITY - OLD KATY ROAD	1137	10802 OLD KATY ROAD, HOUSTON	VOCS, SOLVENTS	03/03/2000	0B	2A	E
		WEATHERFORD INTERRA WELLCAT DIVISION	0615	950 MCCARTY ROAD, HOUSTON	TPH, SVOCS, METALS, BTEX	09/25/1997	0B	4	E
		WENCO DISTRIBUTORS	1672	1615 DART STREET, HOUSTON	VOCS, METALS, TPH	12/31/2003	0B	1A	E

TABLE 1
GROUNDWATER CONTAMINATION CASE DESCRIPTION BY COUNTY
TEXAS COMMISSION ON ENVIRONMENTAL QUALITY

COUNTY / DIVISION	NEW CASES	FILE NAME	FILE NUMBER	LOCATION	CONTAMINATION DESCRIPTION	DATE	ENFORCEMENT STATUS	DATA QUALITY	SECTION 5.236
HARRIS									
RMD/VC									
		WEST BELT BUSINESS PARK	1637	10611 HARWIN DRIVE, HOUSTON	VOCS, CHLORINATED SOLVENTS	09/09/2003	0B	2A	E
		WEST LOOP BUSINESS PLAZA	1007	1500 WEST LOOP, HOUSTON	VOCS	07/14/1999	0B	5	E
		WESTCHASE SHOPPING CENTER	0121	9709 WESTHEIMER ROAD, HOUSTON	VOCS	09/20/1995	0B	0	E
		WESTHEIMER PLAZA	1731	6237 WESTHEIMER ROAD, HOUSTON	VOCS	08/17/2004	0B	2	E
		WESTLAKE INDUSTRIES, INC.	0013	17011 OLD BEAUMONT HIGHWAY 90, HOUSTON	VOCS	09/19/1995	0B	1A	E
		WESTLAKE SHOPPING CENTER	1635	19700 SAUMS ROAD, HOUSTON	VOCS	09/09/2003	0B	2A	E
RMD/VCBSA									
		HOMESTEAD PLAZA SHOPPING CENTER	G038	9929 HOMESTEAD ROAD, HOUSTON	CHLORINATED SOLVENTS	04/28/2000	0B	0	E
RMD/VCIO									
	*	1402 CROCKETT	533	1402 CROCKETT, HOUSTON	VOCS, TPH	02/02/2006		6	E
		15000 BLOCK BEECHNUT	451	15000 BLOCK BEECHNUT, HOUSTON	VOCS, TPH	11/03/2004		1B	E
		198 HIRSCH ROAD	395	198 HIRSCH ROAD, HOUSTON	VOCS	10/15/2003		1B	E
		2002 LIVE OAK STREET	520	2002 LIVE OAK STREET, HOUSTON	VOCS, TPH	11/15/2005		6	E
		2416 BRANARD (TRACT 1- EAST)	386	2416 BRANARD, HOUSTON	VOCS	09/11/2003		0	E
		3P PERFORMANCE PLASTICS PRODUCTS	495	5055 CRANSWICK, HOUSTON	CHLORINATED SOLVENTS	06/01/2005		1B	E
		7900 BLOCK WESTHEIMER	452	7921, 7927, 7914 AND 7933 WESTHEIMER, HOUSTON	CHLORINATED SOLVENTS	11/03/2004		1B	E
		ATASCOCITA PROPERTY	355	ATASCOCITA ROAD AND WILL CLAYTON PARKWAY, HUMBLE	VOCS	04/23/2003		1B	E
	*	BAYBROOK VILLAGE I APARTMENTS	583	2801 BAY AREA BOULEVARD, WEBSTER	PCE	10/23/2006		1B	E
	*	CHARTRES CORPORATION	550	2712 SAINT EMANUEL, HOUSTON	CHLORINATED SOLVENTS	04/13/2006		1B	E
		CHEVRON TEXACO HERITAGE PLAZA	421	1111 BAGBY STREET, HOUSTON	VOCS, CHLORINATED SOLVENTS, TPH	03/23/2004		0	E
	*	COURTESY CHEVROLET	587	7777 KATY FREEWAY, HOUSTON	VOCS	11/03/2006		1B	E
	*	DACOMA INN	566	4949 DACOMA STREET, HOUSTON	TPH, VOCS	07/31/2006		1B	E
		EAST SOUTHMORE SITE	388	1301 SOUTH SHAVER STREET, PASADENA	VOCS, TPH	09/19/2003		1B	E
	*	FMC TECHNOLOGIES	544	CORNER OF GEARS ROAD @ TC JESTER, HOUSTON	VOCS	03/27/2006		1B	E
		GENERAL STORAGE SYSTEMS (IOP NO. 410)	504	13225 FM 529, HOUSTON	VOCS	06/20/2005		0	E
	*	GERLAND'S FOOD FAIR @ CYPRESS JUNCTION	595	13811 CYPRESS NORTH HOUSTON ROAD, CYPRESS	VOCS	12/04/2006		1B	E
		HANDI STOP #83 (PHILLIPS 66)	512	12050 BEAMER ROAD, HOUSTON	VOCS	09/22/2005		1B	E
		HARRIS COUNTY MUD NO. 36	294	IH-45 AND LOCKHAVEN DRIVE, HOUSTON	CHLORINATED SOLVENTS	05/07/2002		1B	E
	*	HOUSTON SOLVENTS AND CHEMICALS	560	11235 FM 529, HOUSTON	METALS	08/28/2006		1B	E
		KIRBY/OST TRACT (TARGET T-148)	527	7801 SOUTH MAIN STREET, HOUSTON	VOCS	12/19/2005		1B	E
		LONG POINT SHOPPING CENTER	360	7834 LONG POINT ROAD, HOUSTON	VOCS	05/19/2003		1B	E
		MACY'S CLASSIC STOVE WORKS, INC.	436	5515 ALMEDA ROAD, HOUSTON	TPH	08/17/2004		1B	E
		MANUEL GARCIA PROPERTY	420	1806 HOLMAN AVE/3501 CHENEVERT ST, HOUSTON	METALS, CHLORINATED SOLVENTS	03/23/2004		0	E
	*	MEMORIAL HILLS APARTMENTS	572	4200 SCOTLAND STREET, HOUSTON	VOCS, CHLORINATED SOLVENTS	08/18/2006		1B	E
	*	METAL COATINGS CORPORATION	545	3700 DUNVALE ROAD, HOUSTON	VOCS, CHLORINATED SOLVENTS	03/31/2006		1B	E
	*	NEC LEELAND AND DOWLING	547	1515 DOWLING STREET/2409 LEELAND STREET, HOUSTON	VOCS, TPH	04/11/2006		1B	E
	*	NORMANDY MCNAIR	586	930 NORMANDY STREET, HOUSTON	METALS	10/29/2006		1B	E
		NORTH HOUSTON AVENUE VACANT LOT	353	1819 HOUSTON AVENUE, HOUSTON	VOCS, TPH	04/11/2003		0	E
		NORTH JUNCTION SHOPPING CENTER	380	140-156 FM 1960, HOUSTON	TPH	08/19/2003		1B	E
	*	NORTH OAKS APARTMENTS	534	225 ALDINE BENDER ROAD, HOUSTON	VOCS, CHLORINATED SOLVENTS	02/08/2006		1B	E
		PRIME CAPITAL PROPERTY	396	NWC WALLISVILLE AND MAXEY ROADS, HOUSTON	VOCS, TPH	10/15/2003		0	E
		REVERE PARKING LOT (TRACT 2)	379	3206 REVERE STREET, HOUSTON	VOCS	08/21/2003		0	E
		REX SUPPLY COMPANY	511	3715 HARRISBURG BOULEVARD, HOUSTON	CHLORINATED SOLVENTS, VOCS	09/02/2005		6	E
	*	RICHMOND COMPLEX	570	3830 RICHMOND AVENUE, HOUSTON	VOCS, SVOCS, CHLORINATED SOLVENTS	08/18/2006		1B	E
		RICHMOND COMPLEX	454	3830 RICHMOND AVENUE, HOUSTON	VOCS, PAHS, CHLORINATED SOLVENTS	11/18/2004		6	E

TABLE 1
GROUNDWATER CONTAMINATION CASE DESCRIPTION BY COUNTY
TEXAS COMMISSION ON ENVIRONMENTAL QUALITY

COUNTY	DIVISION	NEW CASES	FILE NAME	FILE NUMBER	LOCATION	CONTAMINATION DESCRIPTION	DATE	ENFORCEMENT STATUS	DATA QUALITY	SECTION 5.236
HARRIS										
	RMD/VCIO									
			ROSINE STREET PROPERTY	416	1010 - 1216 ROSINE STREET, HOUSTON	VOCS, CHLORINATED SOLVENTS	02/24/2004	0	E	
			ROYAL PLUMBING SUPPLY COMPANY	463	2600 TEXAS STREET, HOUSTON	VOCS	12/20/2004	1B	E	
			RRWT PROPERTY	343	ADJACENT TO 6712 TELEAN STREET, HOUSTON	METALS, PESTICIDES	01/31/2003	0	E	
		*	SOUTH TEXAS EQUIPMENT COMPANY	589	1495 NORTH POST OAK, HOUSTON	VOCS, CHLORINATED SOLVENTS	11/06/2006	1B	E	
			SOUTHWEST BANK OF TEXAS GAYLORD BRANCH	444	BUNKERHILL ROAD AND GAYLORD DRIVE, HOUSTON	VOCS, CHLORINATED SOLVENTS	09/28/2004	1B	E	
		*	SUGAR PINE SQUARE	535	17000 BLOCK SUGAR PINE, HOUSTON	CHLORINATED SOLVENTS	02/20/2006	1B	E	
			THE RED LION HOTEL	225	2525 WEST LOOP SOUTH, HOUSTON	VOCS	03/05/2001	1B	E	
		*	THE RESOURCE CENTER PHASE IV	591	7026 OLD KATY ROAD, HOUSTON	METALS, TPH	11/23/2006	1B	E	
		*	USA FASTENER GROUP	576	198 HIRSCH ROAD, HOUSTON	VOCS	09/18/2006	1B	E	
		*	WARE INDUSTRIES, INC.	599	10101 BAY AREA BOULEVARD, PASADENA	VOCS, CHLORINATED SOLVENTS	12/29/2006	1B	E	
		*	WENDY'S NO. 25	564	1303 WESTHEIMER ROAD, HOUSTON	VOCS, TPH	07/26/2006	1B	E	
	WPD/IHW									
		*	PASADENA REFINING SYSTEM INC	IHW50112	111 RED BLUFF RD, PASADENA, TX	WELL 7M85: TOLUENE	11/13/2006	2A	1A	E,Q,V2
	WPD/MSW									
			BFI MCCARTY RD LANDFILL	MSW00261A	US 90E, 0.9 MI E OF FM 527, HOUSTON	MW-4B, 5B, 6LBR, 6UBR, 10UB, 11LB, 11UB, 12UB: VOCS (BTEX, CARBON TET, CHLOROBENZENE, 1,4-DICHLOROBENZENE, 1,1-DICHLOROETHYLE, MECL, PCE, VINYL CHLORIDE)	11/19/1991	2B	4,5	E,Q,V2
			BLUE RIDGE LANDFILL	MSW01505	SOUTH/SOUTHWEST OF THE INTERSECTION OF FM 2234 & FM 521	MW-1-8D: BARIUM	12/31/2005	2A	2B	E,Q,V2
			CASCO HAULING AND EXCAVATION LANDFILL	MSW01403	1306 EAST ANDERSON ROAD IN HOUSTON HARRIS COUNTY	MW-106R: ARSENIC, BARIUM, VOCS	12/31/2005	2A	2A	E,Q,V2
			CITY OF TOMBALL LANDFILL	MSW01140A	1.6 MILE NE OF FM 2920 AND FM 149 INTERSECTION .4 MILE NE OF RUDOLPH HUFF AND SMITH ROADS	MW-1, 2, 4, 6: VOCS (ACETONE, BENZENE, CHLOROBENZENE, CHLOROETHANE, 1,4-DICHLOROBENZENE, 1,1-DICHLOROETHANE, CIS-1,2-DCE, PCE, TCE, VINYL CHLORIDE)	07/23/1996	2B	2B	E,V1,2
	WSD/PDW									
		*	BAMMEL FOREST UTILITY COMPANY	G1010096A	1-16113 KUYKENDAHL	PROPANE, BUTANES, PENTANE	06/22/2006	2C	6C	E,Q,V,2	Y
		*	BAMMEL FOREST UTILITY COMPANY	G1010096B	2-16113 KUYKENDAHL	PROPANE, BUTANE, ASSORTED GASES	06/22/2006	2C	6C	E,Q,V,2	Y
HARRISON										
	RMD/CA									
			LETOURNEAU INC	30062	2400 S MCARTHUR BLVD LONGVIEW 75601	BA, CD, CR, DICHLOROETHANE, TETRACHLOROE	07/01/1990	3B	2A, 3,4,5	EQ
			MOBIL OIL CORP	31667	FARM ROAD 9 S WASKOM 75692	BTEX, MTBE, TPH	11/07/1986	2C	4	E,Q,V2
			MOTIVA ENTERPRISES LLC (FMR STAR ENTERPRISE INC)	35841	1090 ELYSIAN FIELDS AVE WASKOM 75692	BTEX, MTBE, TPH	11/01/1990	3B	4	E,Q,V2
			PONDER INVESTMENTS	T1906	LOONEY LN, MARSHALL	ARSENIC, LEAD	01/30/2004	2B	2A	E, Q, V
			TEXAS EASTMAN DIV	30137	HIGHWAY 149 LONGVIEW 75607	SOLVENTS, PLASTICS	06/26/1989	3A	4,5	E,Q,V,2,3
			TRW REDA PUMP	34132	3304 ROSBOROUGH SPRINGS RD MARSHALL 75670	CHLORINATED SOLVENTS	01/22/1985	4A	5	EQV12
			WESCO VALVE & MANUFACTURING CO	34966	4000 AIRPORT RD MARSHALL 75670	CHROMIUM	03/07/1994	4	2,5	E
	RMD/PST									
			BORDENS DAIRY PRODUCTS	094112	201 N ALLEN, MARSHALL	GASOLINE	11/28/1989	2	6	E,Q
			CITY OF MARSHALL	099436	1600 STARR ST, MARSHALL	GASOLINE, DIESEL	07/02/1991	2	2A	E,Q
			E Z MART STORES INC	116606	2507 PINECREST, MARSHALL	GASOLINE	06/29/2005	2	2A	E,Q
			E Z MART STORES INC	114955	2906 GILMER RD, LONGVIEW	GASOLINE	03/17/2000	2	2A	E,Q
			EAST TEXAS FUELS INC	113414	102 E END BLVD, MARSHALL	GASOLINE	08/27/1998	1B	1A	E,Q
			EASTER HILL LTD	114959	1601 W GRAND, MARSHALL	GASOLINE	05/23/2000	2	2A	E,Q

TABLE 1
GROUNDWATER CONTAMINATION CASE DESCRIPTION BY COUNTY
TEXAS COMMISSION ON ENVIRONMENTAL QUALITY

COUNTY	DIVISION	NEW CASES	FILE NAME	FILE NUMBER	LOCATION	CONTAMINATION DESCRIPTION	DATE	ENFORCEMENT STATUS		DATA QUALITY	SECTION 5.236
HARRISON											
	RMD/PST										
			HARELTON GROCERY	112525	HWY 154 HWY 154, HARELTON	GASOLINE, DIESEL	08/05/1997	2	4	E,Q	
			HAWKINS GROCERY	113600	8197 N FM 450, HALLSVILLE	GASOLINE, DIESEL	06/16/1998	5B	2A	E,Q	
			REEVES OIL CO INC	102334	101 MAIN ST, HALLSVILLE	GASOLINE, UNKNOWN	03/19/1992	2	2A	E,Q	
			SNIDER INDUSTRIES	107921	N GROVE, MARSHALL	DIESEL	02/07/1994	2	6	E,Q	
			STAGGERS OIL CO	110254	1000 E GRAND, MARSHALL	GASOLINE	02/08/1996	2	2A	E,Q	
			STEMCO INC	108640	300 INDUSTRIAL, LONGVIEW	GASOLINE	07/22/1994	2	2A	E,Q	
			WHITE ROBERT	111194	540 IH 20, WASKOM	GASOLINE	07/01/1996	2	6	E,Q	
	RMD/SC										
		*	LONGHORN AMMUNITION	FILED BY SITE NAME	15600 HWY 134, KARNACK	PERCHLORATE		3	5	E	
			MARSHALL WOOD PRESERVING	FILED BY SITE NAME	2700 WEST HOUSTON STREET, MARSHALL, TX	PENTACHLOROPHENOL, NAPTHALENE, ACENAPTHENE, FLORANTHENE, FLOURENE, 2-METHYLNAPTHALENE, PHENANTHRENE,	06/25/1997	5B, 2B,1B	2B	E,Q,V1,2,3	
HASKELL											
	RMD/CA										
		*	AEP PAINT CRTEEK	31887	964 POWER PLANT RD, HASKELL	VOC'S, METALS	02/01/2004	0A	2A	E	
HASKELL											
	RMD/PST										
			DRINNON CLEATUS W	112616	117 N AVE E, HASKELL	GASOLINE	09/15/1997	5B	2A	E,Q	
			PENMAN CONOCO SERVICE	097955	201 N AVE E, HASKELL	GASOLINE, DIESEL	02/05/1991	2	2A	E,Q	
			PRODUCERS GRAIN & SUPPLY	096006	MAIN MAIN, ROCHESTER	GASOLINE	08/01/1990	5B	4	E,Q	
			SORRELLS TEXACO	094996	502 UNION, RULE	GASOLINE	01/25/1990	5B	2A	E,Q	
			WOOTEN JERRY	095382	4TH 4TH, HASKELL	GASOLINE	04/30/1990	5B	1A	E,Q	
	WSD/WRP&A										
			TDA PESTICIDE SURVEY	2147407	WELL NO. 21-47-407 (SAMPLES REP 1 & REP 2) "HASKELL 5"	ATRAZINE	06/03/1987	2D	6C	E,Q,V2	
			TDA PESTICIDE SURVEY	2150650	WELL NO. 21-50-650 (SAMPLE REP 1) "HASKELL 2"	DICAMBA	06/03/1987	2D	6C	V2,3	
HAYS											
	RMD/CA										
		*	MENSOR	34636	201 BARNES, SAN MARCOS	CIS 1,2, TCE	11/14/2006	1	1	E	
	RMD/PST										
		*	CENTEX MATERIALS LLC	116848	1100 FM 2770, BUDA	GASOLINE	01/26/2006	1B	1A	E,Q	
			DORSETT 221 TRUCK STOP	116636	15201 IH 35, BUDA	GASOLINE	06/15/2005	1B	1A	E,Q	
			FAST STOP STORES INC	115998	1203 N OLD HWY 81, KYLE	GASOLINE	10/02/2003	1B	1A	E,Q	
			HAYS COUNTY ROAD & BRIDGE DEPT	116101	RM 266 RM 266, SAN MARCOS	GASOLINE	05/06/2004	1B	1A	E,Q	
		*	HEB GROCERY COMPANY LP	116883	641 BUGG LN, SAN MARCOS	GASOLINE	12/16/2002	1B	1A	E,Q	
			PAC N SAC STORES INC	116267	1501 POST RD, SAN MARCOS	GASOLINE	07/22/2004	1B	1A	E,Q	
			SAC N PAC STORES INC	114392	1420 BLANCO, SAN MARCOS	GASOLINE	01/13/1999	1B	1A	E,Q	
			STOREY R T ESTATE	093266	205 W HOPKINS, SAN MARCOS	GASOLINE	07/11/1989	2	2A	E,Q	
	RMD/SC										
			STATE HIGHWAY 123 PCE PLUME	FILED BY SITE NAME	GROUNDWATER PLUME LOCATED NEAR INTERSECTION OF IH 35 & STATE HIGHWAY 123, SAN MARCOS, TX.	TETRACHLOROETHENE (PERCHOLOROETHYLENE), TRICHLOROETHENE, 1,2-DICHLOROETHANE, VINYL CHLORIDE	05/30/1997	5B, 2B,1A	4	E,Q,V1,2,3	
	RMD/VC										
			COOPERS CLEANERS	1758	242 NORTH LBJ DRIVE, SAN MARCOS	CHLORINATED SOLVENTS, VOCS	11/17/2004	0B	2	E	
			SUNSHINE LAUNDRY AND CLEANERS	0930	214 HUTCHINSON STREET, SAN MARCOS	CHLORINATED SOLVENTS	02/16/1999	0B	5	E	
	WSD/WRP&A										
			USGS FREON PLUME STUDY		1 WELL (68-09-111) AND 1 SPRING (68-01-801) IN HAYS COUNTY	CCL3F (FREON)	06/03/1976	1	6C	Q,V2,3	
HEMPHILL											
	RMD/PST										
			CANADIAN FUEL SUPPLY INC	095834	320 N 2ND ST, CANADIAN	GASOLINE	05/08/1990	5B	4	E,Q	
			CANADIAN OIL & GAS LC	109701	1 ST 1 ST ST, CANADIAN	GASOLINE	07/17/1995	2	2A	E,Q	
			SMALL BUSINESS ADMINISTRATION	096276	217 S 2ND ST, CANADIAN	GASOLINE	07/23/1990	2	4	E,Q	

TABLE 1
GROUNDWATER CONTAMINATION CASE DESCRIPTION BY COUNTY
TEXAS COMMISSION ON ENVIRONMENTAL QUALITY

COUNTY	DIVISION	NEW CASES	FILE NAME	FILE NUMBER	LOCATION	CONTAMINATION DESCRIPTION	DATE	ENFORCEMENT STATUS	DATA QUALITY	SECTION 5.236
HEMPHILL										
	RMD/VCIO									
		*	BNSF CANADIAN PROPERTY	539	OLD TOWN BLOCK, LOTS 10-4, 5-8	VOCS, TPH	02/23/2006	1B	E	
HENDERSON										
	RMD/CA									
			SEISMIC ENERGY PRODUCTS LP	33134	518 PROGRESS WAY ATHENS 75751	VOC	06/24/1992	0 5	E,Q,V	
	RMD/PST									
			BUSH DEVELOPMENT	112131	502 N PRAIREVILLE, ATHENS	GASOLINE	03/03/1997	2 2A	E,Q	
			CITY OF GUN BARREL CITY	108942	1810 W MAIN, GUN BARREL CITY	GASOLINE	12/12/1994	2 6	E,Q	
			CROUCH ENVIRONMENTAL SERVICES	092080	700 S HWY 59, CROSS ROADS	GASOLINE, DIESEL, WASTE OIL	07/08/1988	2 2A	E,Q	
			DEMOLITION ENGINEERING OF IN	099304	E HWY 31, MALAKOFF	GASOLINE, DIESEL	01/22/1991	2 2A	E,Q	
			FARMER DONNA DRAKE	095870	100 E ROYAL, MALAKOFF	GASOLINE	06/15/1990	2 4	E,Q	
			JOE TARRANT OIL CO	093593	E HWY 175, EUSTACE	GASOLINE	09/06/1989	5B 2A	E,Q	
			KIDD JONES OIL CO	103132	HWY 334 HWY 334, SEVEN POINTS	GASOLINE, DIESEL	05/21/1992	2 6	E,Q	
			KIDD JONES OIL CO	114122	805 E CORSICANA, ATHENS	GASOLINE	12/17/1998	2 4	E,Q	
		*	MITHA ZAHID	116809	13382 E HWY 175, KEMP	GASOLINE	03/31/2006	1B 1A	E,Q	
			SHM CORPORATION	114206	33 MARINA RD, MALAKOFF	GASOLINE	12/22/1998	2 4	E,Q	
		*	TRINITY MATERIALS INC	117013	15000 COUNTY RD 1311, MALAKOFF	GASOLINE	12/11/2005	1B 1A	E,Q	
			TRIPLE A OIL CO	099334	103 W ROYAL BLVD, MALAKOFF	GASOLINE, DIESEL, WASTE OIL	02/21/1991	2 2A	E,Q	
			TWIN LAKES PETROLEUM	114430	312 W CORSICANA ST, ATHENS	GASOLINE	01/22/1999	1B 1A	E,Q	
			TXDOT	116365	HWY 175 HWY 175, EUSTACU	GASOLINE	07/22/2004	2 2A	E,Q	
			VALLEY VIEW CATTLE CO	112622	6353 N HWY 19, ATHENS	DIESEL, GASOLINE	09/02/1997	2 2A	E,Q	
			VEMULAPALLI SREERAM	115242	2241 HWY 274, SEVEN POINTS	GASOLINE	05/01/2000	2 2A	E,Q	
	RMD/SC									
			HARVEY INDUSTRIES INC	FILED BY SITE NAME	SW CORNER INTERSECTION OF FM 2495 & HIGHWAY 31, ATHENS, TX	ARSENIC, LEAD, CADMIUM, BERYLLIUM	05/06/1986	5B, 2B,1A 6	E,Q,V,2,3	
HIDALGO										
	RMD/CA									
			BJ SERVICES COMPANY USA	33543	MONTE CHRISTO RD EDINBURG 78539	AS	06/21/1997	0A 6	EQV23	
			COASTAL STATES CRUDE GATHERING	36470	LAS MILPAS	BTEX, MTBE	09/11/1995	OA 4,5	E.Q.V2	
			DOWELL SCHLUMBERGER INC	33568	GLASSCOCK RD MISSION 78572	VOCS, TPH	04/08/1989	3B 2A	EQV2	
			PHARR PLANTATION	52175	431 PLANTATION DRIVE PHARR 78577	PESTICIDES	06/23/1992	3B 1A	EQV1	
			UNION PACIFIC RAILROAD CO (FMR MISSOURI PACIFIC LE	83089	HWY 83 MCALLEN	PETROLEUM HYDROCARBONS	01/01/1991	0 2	E	
	RMD/DCRP									
			PRIDE'S CLEANERS	DC0025	2204 WEST NOLANA, MCALLEN	CHLORINATED SOLVENTS	04/29/2005	5B 2A	E	
	RMD/PST									
			BARNETT SAM	113167	1901 S CLOSNER, EDINBURG	GASOLINE	04/20/1998	2 6	E,Q	
			BETTS OIL & BUTANE	112184	318 N TEXAS BLVD, WESLACO	GASOLINE	03/13/1997	2 2A	E,Q	
			BETTS OIL AND BUTANE	091610	530 S BRIDGE ST, WESLACO	GASOLINE	01/11/1988	2 6	E,Q	
			BILL HEAD ENTERPRISE	115290	2705 N CAGE, PHARR	GASOLINE	12/07/2001	2 2A	E,Q	
			CANTRELL OIL CO	098397	2002 W BUSINESS 83, MERCEDES	GASOLINE	03/21/1991	2 2A	E,Q	
			CANTRELL OIL CO	107833	131 NORTH BLVD, DONNA	GASOLINE	02/24/1994	2 2A	E,Q	
			CANTRELL OIL CO	108491	611 HOOKS AVE, DONNA	GASOLINE	08/12/1994	2 2A	E,Q	
			CHIQUITA BRANDS INTERNATIONAL	104115	220 N OHIO, MERCEDES	GASOLINE	08/04/1992	2 4	E,Q	
			CITY OF MERCEDES	112177	101 N OHIO, MERCEDES	GASOLINE	03/07/1997	2 4	E,Q	
			COASATAL MART INC	093613	311 S CONWAY, MISSION	GASOLINE	07/24/1989	2 4	E,Q	
			COASTAL MART INC	092509	901 HWY 83, WESLACO	GASOLINE	01/24/1989	2 4	E,Q	
			COASTAL MART INC	093494	1225 N 23RD ST, MCALLEN	GASOLINE	07/18/1989	2 4	E,Q	
			COASTAL MART INC	098472	200 E HWY 83, MCALLEN	GASOLINE	04/04/1991	2 2A	E,Q	
			COASTAL MART INC	115410	4820 S 23RD ST, MCALLEN	GASOLINE	08/16/2001	2 2A	E,Q	
			COASTAL MART INC	115411	721 N CLOSNER BLVD, EDINBURG	GASOLINE	08/15/2001	2 6	E,Q	
			DIAMOND SHAMROCK REF & MKTG CO	111904	601 E HWY 83, ALAMO	GASOLINE	11/08/1996	2 2A	E,Q	
			EDINBURG AUTO TRUCK STOP	093623	8301 N HWY 281, EDINBURG	GASOLINE	09/12/1989	2 4	E,Q	
			EDINBURG CISD	116285	921 E SCHUNIOR, EDINBURG	GASOLINE	08/06/2004	1B 1A	E,Q	
			EL PASO CORP ERD	098458	421 S 23RD ST, MCALLEN	GASOLINE	04/04/1991	2 6	E,Q	
			EL PASO CORP ERD	098396	801 N CLOSNER, EDINBURG	GASOLINE	03/27/1991	2 6	E,Q	
			FFP OPERATING PARTNERS	112123	621 N CLOSNER, EDINBURG	GASOLINE	02/11/1997	2 2A	E,Q	
			FFP OPERATING PARTNERS	112124	1029 W HWY 83, ALAMO	GASOLINE	02/19/1997	2 4	E,Q	

TABLE 1
GROUNDWATER CONTAMINATION CASE DESCRIPTION BY COUNTY
TEXAS COMMISSION ON ENVIRONMENTAL QUALITY

COUNTY / DIVISION	NEW CASES	FILE NAME	FILE NUMBER	LOCATION	CONTAMINATION DESCRIPTION	DATE	ENFORCEMENT STATUS		DATA QUALITY	SECTION 5.236
HIDALGO										
RMD/PST										
		FFP OPERATING PARTNERS	114691	1525 N TEXAS BLVD, WESLACO	GASOLINE	07/09/1999	2	2A	E,Q	
		FFP OPERATING PARTNERS	115846	6332 S 23RD ST, MCALLEN	GASOLINE	08/05/2002	1B	1A	E,Q	
		FINEK LLP	110157	2401 S JACKSON RD, PHARR	GASOLINE	10/30/1995	2	2A	E,Q	
	*	FIRST NATIONAL BANK	116978	721 N 2ND, MCALLEN	GASOLINE	03/08/2006	1B	1A	E,Q	
		GENCO SPECIALITY CO	115976	7001 N 10TH ST, MCALLEN	GASOLINE	10/20/2003	2	6	E,Q	
		INTERNATIONAL BANK OF MCALLEN	093587	1700 S 10TH ST, MCALLEN	GASOLINE	08/28/1989	2	4	E,Q	
		J & E OIL CO	112675	3501 S SUGAR RD, EDINBURG	GASOLINE	09/27/1997	2	2A	E,Q	
		J & E OIL CO	112671	S HWY 281, PHARR	GASOLINE	09/26/1997	2	2A	E,Q	
		J & E OIL CO	112674	4200 S 23RD ST, MCALLEN	GASOLINE	09/26/1997	2	2A	E,Q	
		JASHUA INVESTMENTS	115807	1000 N CAGE BLVD, PHARR	GASOLINE	11/22/2002	2	6	E,Q	
	*	KING SPECIAL COMPANY	117065	6500 N 23RD ST, MCALLEN	GASOLINE	10/31/2006	1B	1A	E,Q	
		KLINCK GLOBE WALGREENS	099386	901 S 10TH ST, MCALLEN	GASOLINE	07/02/1991	2	6	E,Q	
		KOOL KAN INC	108604	GLASSCOCK GLASSCOCK, MISSION	GASOLINE	08/09/1994	2	2A	E,Q	
		LA LOMITA INC	115783	618 N MAIN ST, DONNA	GASOLINE	05/15/2003	2	2A	E,Q	
		LAREDO NATIONAL BANK	116272	HWY 107 HWY 107, EDINBURG	GASOLINE	08/18/2004	2	2A	E,Q	
	*	MCALLEN CONSTRUCTION INC	117067	4820 N WARE RD, MCALLEN	GASOLINE	09/19/2006	2	2A	E,Q	
		MERCEDES BUILDERS INC	113589	216 N TEXAS, MERCEDES	GASOLINE, DIESEL	11/05/1998	2	2A	E,Q	
	*	MERCEDES ISD	116977	206 6TH ST, MERCEDES	GASOLINE	08/07/2006	1B	1A	E,Q	
		MONTES JOSEFINA	103228	FM 1015 FM 1015, WESLACO	GASOLINE	06/03/1992	2	2A	E,Q	
		NAVEJA ERNESTO	115176	FM 1015 FM 1015, PROGRESSO	GASOLINE, DIESEL	05/02/2001	2	2A	E,Q	
		OAK SPECIAL CO	116677	6020 W EXPWY 83, PALMVIEW	GASOLINE	08/26/2005	1B	1A	E,Q	
		PHILLIPS PROPERTIES CO	110284	324 BRIDGE ST, HIDALGO	GASOLINE	01/10/1996	2	2A	E,Q	
		PHILLIPS PROPERTIES CO	110888	1001 W HWY 83, MCALLEN	GASOLINE	04/18/1996	2	4	E,Q	
		PHILLIPS PROPERTIES CO	111166	HWY 83 HWY 83, LA JOYA	GASOLINE	06/11/1996	2	2A	E,Q	
		PILARCZYK EUGENE	114782	37380 FM 490, MCCOOK	GASOLINE	08/27/1999	2	2A	E,Q	
		RECOVERY BUSINESS FUNDS	116761	2015 S MCCOLL RD, EDINBURG	GASOLINE	10/13/2005	1B	1A	E,Q	
		SAL MON ENTERPRISES INC	115600	MILE 2 EAST MILE 2 EAST, MERCEDES	GASOLINE	10/08/2002	1B	1A	E,Q	
		SANDOVAL USED CARS	116071	1101 W BUS HWY 83, ALAMO	GASOLINE	03/15/2004	1B	1A	E,Q	
		SASCON INC	110258	5200 N 26TH ST, MCALLEN	GASOLINE	04/09/1996	2	6	E,Q	
		SOUTH TEXAS WILDHORSE DESERT	106644	2121 N 10TH, MCALLEN	GASOLINE	05/17/1993	2	2A	E,Q	
		SPARKS SAM	115969	PO BOX 130 PO BOX 130, PROGRESO	GASOLINE	10/10/2002	1B	1A	E,Q	
		SSP PARTNERS	099547	721 N MCCOLL, MCALLEN	GASOLINE	07/03/1991	2	6	E,Q	
		SSP PARTNERS	096989	1816 S 10TH ST, MCALLEN	GASOLINE	10/18/1990	2	4	E,Q	
		SSP PARTNERS	110886	720 N BICENTENNIAL, MCALLEN	GASOLINE	04/01/1996	2	6	E,Q	
		SSP PARTNERS	116006	W HWY 83, PALMVIEW	GASOLINE	12/19/2003	1B	1A	E,Q	
		SSP PARTNERS	110883	602 N 2ND, MERCEDES	GASOLINE	04/01/1996	2	4	E,Q	
		SSP PARTNERS INC	116547	255 S TEXAS BLVD, WESLACO	GASOLINE	05/16/2005	2	6	E,Q	
	*	SSP PARTNERS INC	116989	721 N CLOSNER BLVD, EDINBURG	GASOLINE	06/23/2006	1B	1A	E,Q	
		SSP PARTNERS INC	116279	1606 E RICHARDSON, EDINBURG	GASOLINE	07/30/2004	1B	1A	E,Q	
		STAR OPERATIONS INC	098334	1701 S 10TH ST, MCALLEN	GASOLINE	03/22/1991	2	4	E,Q	
		STORES INC	113110	1417 CONWAY, MISSION	GASOLINE	03/25/1998	2	2A	E,Q	
	*	STORES INC	117003	1200 E EXPY 83, PHARR	GASOLINE	09/28/2006	1B	1A	E,Q	
		TMCS INC	115076	3621 W MONTE CRISTO, EDINBURG	GASOLINE	08/18/2000	2	2A	E,Q	
		TMCS INC	115364	FM 1924 FM 1924, PALMHURST	GASOLINE	03/05/2001	2	6	E,Q	
		TMCS INC	115528	100 W NOLANA LOOP, PHARR	GASOLINE	03/05/2001	2	2A	E,Q	
		TMCS INC	111160	1001 W 2ND ST, MERCEDES	GASOLINE	06/11/1996	2	4	E,Q	
		TMCS INC	109427	1520 S WARE RD, MCALLEN	GASOLINE	05/01/1995	2	2A	E,Q	
		TMCS INC	100544	502 2ND ST, MERCEDES	GASOLINE, DIESEL	10/17/1991	2	4	E,Q	
		TMCS INC	115413	801 S CAGE BLVD, PHARR	GASOLINE	02/09/2001	2	6	E,Q	
		TORRES MARK	103454	401 W 6TH, WESLACO	GASOLINE	07/02/1992	2	6	E,Q	
		TX A & M UNIVERSITY KINGSVILLE	116732	312 N INTERNATIONAL BLVD, WESLACO	GASOLINE	10/30/2005	2	6	E,Q	
		US IMMIGRATION& NATURALIZATION	107159	2301 S MAIN, MCALLEN	GASOLINE	08/24/1993	2	4	E,Q	
		VALERO	116518	1813 E HWY 83, DONNA	GASOLINE	02/18/2005	1B	1A	E,Q	
		VALERO	116232	900 W FERGUSON, PHARR	GASOLINE	05/27/2003	1B	1A	E,Q	
		VALLEY SHAMROCK INC	109395	800 S 10TH ST, MCALLEN	GASOLINE	03/21/1995	2	2A	E,Q	
		VALLEY SHAMROCK INC	115206	2004 E GRIFFIN PKWY, MISSION	GASOLINE	12/27/2000	2	6	E,Q	
		VERA JOE	103671	411 N CAGE, PHARR	GASOLINE	06/30/1992	1B	1A	E,Q	
	*	VISTA INDUSTRIES INC	116795	302 E COMA, HIDALGO	GASOLINE	07/11/2005	1B	1A	E,Q	

TABLE 1
GROUNDWATER CONTAMINATION CASE DESCRIPTION BY COUNTY
TEXAS COMMISSION ON ENVIRONMENTAL QUALITY

COUNTY / DIVISION	NEW CASES	FILE NAME	FILE NUMBER	LOCATION	CONTAMINATION DESCRIPTION	DATE	ENFORCEMENT STATUS		DATA QUALITY	SECTION 5.236
HIDALGO										
RMD/PST										
		WALKER OIL CO	112869	505 E SCHUNIOR, EDINBURG	GASOLINE	12/22/1997	2	2A	E,Q	
RMD/SC										
		MUNOZ BORROW PITS	FILED BY SITE NAME	1/4 MILE SOUTH OF HWY.83 ON FM 1016, MISSION, TX	A-BHC, B-BHC, 4-4 DDD, 4-4 DDE, 4-4 DDT, DIELDRIN	04/30/1990	5B, 3B, 2B,1B	6	E,Q,V1,2,3	
RMD/SSDA										
		FORMER PESTICIDE MIXING PLANT AKA HAYS SAMON	FILED BY SITE NAME	602 HOLLAND AVENUE, MISSION, TEXAS	VOC, BTEX, ORG	12/31/2003	NONE	0	Q	
RMD/VC										
		ANGLO IRON AND METAL COMPANY - MCALLEN	0196	2 SOUTH 21ST STREET, MCALLEN	TPH, TOTAL METALS, PCB	03/07/1996	0B	5	E	
		KNAPP- SHERRILL DONNA - ELSA SITE I	0361	401 FANNIN, ELSA	METALS, TPH	09/29/1996	0B	2	E	
		WESLACO AVIATION	0577	1909 JOE STEPHENS ROAD, WESLACO	PESTICIDES, TPH	07/28/1997	0B	2	E	
WPD/MSW										
		C & T LANDFILL	MSW00151	S SIDE OF FM 1017, 4.0 MI W OF INT US 281 AND FM 1017, NW OF EDINBURG	MW-4, 6, 7, 8, 12: VOCS (1,1-DICHLOROETHANE, CIS-1,2-DICHLORETHYLENE, TCE)	02/13/1995	2B	5	E,Q,V2	
HILL										
RMD/CA										
	*	BAILEY IMPLEMENT	T2147	HILLSBORO	TPH		0	2	E	
RMD/PST										
		ABELS HELEN	115511	IH 35 IH 35, ABBOTT	DIESEL	08/27/2001	5B	6	E,Q	
		CITY OF HILLSBORO	114618	129 E FRANKLIN ST, HILLSBORO	GASOLINE	12/21/1998	2	2A	E,Q	
		DURAN HOLDINGS LTD	102484	HWY 56 HWY 56, WHITNEY	GASOLINE	04/01/1992	1B	1A	E,Q	
HOCKLEY										
RMD/PST										
		CANON C B	110101	911 S SLAUGHTER, SUNDOWN	GASOLINE	11/27/1995	5B	4	E,Q	
		CITIZENS BANK	110245	700 S COLLEGE, LEVELLAND	GASOLINE	01/02/1996	2	6	E,Q	
		CITY BANK LEVELLAND	110041	600 S COLLEGE, LEVELLAND	GASOLINE	11/06/1995	2	4	E,Q	
		G & C CONTRACTING	107270	501 N COLLEGE, LEVELLAND	GASOLINE	09/14/1993	2	4	E,Q	
		MCLAIN OIL CO	111877	1210 AVE H, LEVELLAND	GASOLINE	11/07/1996	2	6	E,Q	
		PALMER BROTHERS	098293	300 COLLEGE AVE, LEVELLAND	GASOLINE	03/14/1991	2	4	E,Q	
		PETRO PRODUCTS CORP	100742	301 COLLEGE AVE, LEVELLAND	GASOLINE	10/23/1991	2	2A	E,Q	
		SOUTH PLAINS COLLEGE	094001	1401 COLLEGE, LEVELLAND	GASOLINE	11/07/1989	2	2A	E,Q	
		UNITED COTTON GROWERS	095282	HWY 385 HWY 385, LEVELLAND	GASOLINE	03/29/1990	2	4	E,Q	
		WESTERN MARKETING INC	103894	212 COLLEGE AVE, LEVELLAND	DIESEL	07/15/1992	2	4	E,Q	
RMD/SC										
		STATE ROAD 114 GROUNDWATER PLUME	FILED BY SITE NAME	HWY 114, APPROXIMATELY 2 MILES WEST OF DOWNTOWN LEVELLAND	BENZENE, 1,2 DICHLOROETHANE, IRON, MANGANESE, ARSENIC, BENZENE	04/17/1991	5A, 4B, 3D, 2B&D, 1A	3	E,Q,V1,2,3	
RMD/VC										
		MOTOR FUELS CORPORATION	0861	1 MILE WEST OF LEVELLAND/SH 114, LEVELLAND	TPH, HYDROCARBONS	11/06/1998	0B	0	E	
HOOD										
RMD/PST										
		DURHAM OVERSTREET TRUST	111242	840 E HWY 377, GRANBURY	GASOLINE	07/12/1996	2	6	E,Q	
		HOODA MINHAZ	115133	9411 E HWY 377, CRESSON	GASOLINE	01/12/2001	2	2A	E,Q	
		KWIK GAS INC	098232	S HWY 144, GRANBURY	GASOLINE	04/30/1991	5B	2A	E,Q	
		LAMBERT OIL CO	113162	407 W PEARL, GRANBURY	GASOLINE, DIESEL	05/05/1998	2	2A	E,Q	
	*	SPRINT PETROLEUM INC	116831	9521 E HWY 377, CRESSON	GASOLINE	03/03/2006	1B	1A	E,Q	
HOPKINS										
RMD/CA										
		NORDSTROM VALVES INC	30504	1511 JEFFERSON ST SULPHUR SPRINGS 75482	CHLORINATED SOLVENTS/PETROLEUM CONSTITUENTS	12/01/1988	1A	2A	EQV12	
RMD/DCRP										
	*	CENTER @ SULPHUR SPRINGS	DC0055	1402 MOCKINGBIRD LANE, SURPHUR SPRINGS	CHLORINATED SOLVENTS	12/28/2005	2B, 5B	2A	E, Q	
RMD/PST										
		BARRETT MICHAEL	114269	427 W INDUSTRIAL, SULPHUR SPRINGS	GASOLINE, DIESEL	12/18/1998	2	2A	E,Q	
		C ASKIN D THERWHANGER ET UX	114201	1201 E LOOP 301, SULPHUR SPRINGS	GASOLINE, DIESEL	10/29/1998	2	2A	E,Q	

TABLE 1
GROUNDWATER CONTAMINATION CASE DESCRIPTION BY COUNTY
TEXAS COMMISSION ON ENVIRONMENTAL QUALITY

COUNTY	DIVISION	NEW CASES	FILE NAME	FILE NUMBER	LOCATION	CONTAMINATION DESCRIPTION	DATE	ENFORCEMENT STATUS		DATA QUALITY	SECTION 5.236
HOPKINS											
	RMD/PST										
		*	HALL OIL COMPANY INC	116940	1259 CHURCH ST, SULPHUR SPRINGS	GASOLINE	07/11/2006	1B	1A	E,Q	
			PILOT TRAVEL CENTER	115732	1200 S HILLCREST, SULPHUR SPRINGS	DIESEL	01/30/2003	2	6	E,Q	
			SCHWEBKE LARRY	114256	316 MAIN ST, SULPHUR SPRINGS	GASOLINE	01/08/1999	1B	1A	E,Q	
			SHING YOUNG RHONDA	114653	649 GILMER ST, SULPHUR SPRINGS	GASOLINE	02/15/1999	2	6	E,Q	
			TXDOT	099801	1141 MAIN ST, SULPHUR SPRINGS	GASOLINE	08/08/1991	2	6	E,Q	
			WALKER HARRY OIL CO	114272	HWY 67 HWY 67, SULPHUR SPRINGS	GASOLINE, DIESEL	12/15/1998	2	2A	E,Q	
			WASTE MANAGEMENT DALLAS E	100105	1129 INDUSTRIAL BLVD, SULPHUR SPRINGS	DIESEL	09/05/1991	1B	1A	E,Q	
			WRIGHT FRANK	102159	151 E INDUSTRIAL, SULPHUR SPRINGS	GASOLINE	01/31/1992	2	2A	E,Q	
	RMD/VC										
			THE CENTER @ SULPHUR SPRINGS	1786	1401 MOCKINGBIRD LANE, SURPHUR SPRINGS	CHLORINATED SOLVENTS	01/24/2005	0B	2A	E	
HOUSTON											
	RMD/CA										
			EXXON COMPANY USA	38873	8700 NORTH FWY HOUSTON 77037	TPH, BETX	06/01/1990	0A	4	E	
			TEXAS DEPT OF CRIMINAL JUSTICE	70070	HIGHWAY 230 LOVELADY 75851	HERBICIDES, PESTICIDES	09/18/2000	1B	2A	E,Q	
	RMD/PST										
		*	BROOKSHIRE BROTHERS LTD	117035	401 N FRONT ST, CROCKETT	GASOLINE	08/28/2006	1B	1A	E,Q	
			HUFF RAJAH F	112831	HWY 287 HWY 287, GRAPELAND	GASOLINE	12/10/1997	2	2A	E,Q	
			LAWSON WERT	114797	1124 E HOUSTON AVE, CROCKETT	GASOLINE	11/03/1999	5B	2A	E,Q	
			POLK OIL COMPANY	099084	921 S 4TH ST, CROCKETT	GASOLINE, DIESEL	05/15/1991	2	6	E,Q	
			TEXAS DEPT CRIMINAL JUSTICE	101030	FM 230 FM 230, LOVELADY	GASOLINE, DIESEL	12/02/1991	2	6	E,Q	
			TXDOT	116662	HWY 7 HWY 7, KENNARD	GASOLINE	01/17/2005	1B	1A	E,Q	
	RMD/SC										
			MCBAY OIL & GAS	FILED BY SITE NAME	3 MILES NW OF GRAPELAND ON FM 1272	ARSENIC, BENZENE	01/18/2000	5B, 3B, 2B, 1B	3	E,Q,V2,3	
HOWARD											
	ENF										
			FINA PIPELINE CO.	52083	HWY 80 EAST OF COAHOMA	BTEX, HYDROCARBONS	12/31/1977	3B	2B	E,Q,V1,2,3	
	RMD/CA										
			FINA OIL & CHEMICAL CO	30083	BIG SPRING 79720	AS, VOC, BTEX	07/01/1992	3	5	E,Q,V,1,2,3	
			FINA PIPELINE CO	52083	I-20 COAHOMA	GASOLINE	01/01/1978	3B	2A	EQV123	
	RMD/PST										
			ACKERLY OIL CO FRMER TRIO FUEL	111531	610 E 4TH, BIG SPRING	GASOLINE	08/22/1996	2	2A	E,Q	
			BIG SPRING FUELS	097733	1106 N LAMESA HWY, BIG SPRING	GASOLINE	11/15/1990	5B	2A	E,Q	
			C X TRANSPORTATION	110700	IH 20 IH 20, BIG SPRING	GASOLINE	04/09/1996	2	2A	E,Q	
			CITY OF BIG SPRING	112269	AIRPARK AIRPARK, BIG SPRING	GASOLINE, AV-GAS	04/25/1997	2	6	E,Q	
			ELLISON, JAMES ESTATE OF	112428	12904 GAIL HWY, BIG SPRING	GASOLINE	06/05/1997	2	2A	E,Q	
			HARDING G B	103866	214 N 1ST ST, COAHOMA	WASTE OIL, GASOLINE, DIESEL	07/14/1992	5B	2A	E,Q	
			PARKS FUEL INC	098674	303 E 1ST ST, BIG SPRING	GASOLINE	04/17/1991	2	2A	E,Q	
			REGAL OIL CO	113906	400 S GREGG ST, BIG SPRING	GASOLINE, DIESEL	12/08/1998	2	4	E,Q	
			ROBINSON LLOYD	111525	HWY 846 HWY 846, KNOTT	GASOLINE	10/23/1996	5B	2A	E,Q	
			SOUTHWEST CONVENIENCE STORES	105998	800 S GREGG, BIG SPRING	GASOLINE	11/06/1992	2	4	E,Q	
			SOUTHWEST CONVENIENCE STORES	115890	1701 MARCY DR, BIG SPRING	GASOLINE	01/03/2002	2	6	E,Q	
			TA OPERATING CORP	111380	IH 20 & HWY 87 IH 20 & HWY 87, BIG SPRING	GASOLINE	07/17/1996	2	4	E,Q	
	WSD/WRP&A										
			TDA PESTICIDE SURVEY		KNOTT AREA #1; 13 WELLS IN HOWARD COUNTY (28-35-805, 806, 807, 808, 811, 812, 818, 819, 903, 904, & 907; 28-43-204 & 301)	ARSENIC	04/06/1988	2D	1B	E,Q,V2	
			TDA PESTICIDE SURVEY	2835906	WELL NO. 28-35-906 (SAMPLE REP 1) "HOWARD 9"	BROMACIL, ARSENIC	04/20/1988	2D	6C	V2,3	
HUNT											
	RMD/CA										
			RAYTHEON CO (E-SYSTEMS INC)	30449	MAJORS FIELD GREENVILLE 75401	BTEX. TCE	09/13/1988	3A	3,4,5	E,Q,V,2,3	
	RMD/PST										
		*	508 FOOD MART INC	116907	508 N HWY 69, LONE OAK	GASOLINE	04/19/2006	1B	1A	E,Q	
			ENVIROMENTAL IMPACT	116480	2200 BLK STONEWALL ST, GREENVILLE	GASOLINE	04/28/2005	5B	1A	E,Q	
			LAMBERT DERRIK	106521	1315 PARK ST, COMMERCE	GASOLINE	04/20/1993	2	6	E,Q	
			MCCRAW OIL CO	116082	1409 LIVE OAK, COMMERCE	GASOLINE	07/21/2004	1B	1A	E,Q	
			MCCULLOUGH W L	116264	2315 STONEWALL ST, GREENVILLE	GASOLINE	01/09/2003	5B	1A	E,Q	

TABLE 1
GROUNDWATER CONTAMINATION CASE DESCRIPTION BY COUNTY
TEXAS COMMISSION ON ENVIRONMENTAL QUALITY

COUNTY	DIVISION	NEW CASES	FILE NAME	FILE NUMBER	LOCATION	CONTAMINATION DESCRIPTION	DATE	ENFORCEMENT STATUS		DATA QUALITY	SECTION 5.236
HUNT											
	RMD/PST										
			ONE STOP FOOD STORES	111666	444 S HWY 34, QUINLAN	GASOLINE, DIESEL	09/03/1996	2	2A	E,Q	
			PREMJEE MOHAMMED	116313	11095 FM 751, QUINLAN	GASOLINE	04/07/2004	1B	1A	E,Q	
			TAWAKONI MARINA	112565	2201 E RABBIT COVE RD, WEST TAWAKONI	GASOLINE	08/25/1997	2	6	E,Q	
			TPI PETROLEUM INC	116437	4801 MOULTON ST, GREENVILLE	GASOLINE	09/23/2004	2	6	E,Q	
			TXDOT C O LOCKWOOD	116459	3106 W HWY 276, QUINLAN	GASOLINE	12/17/2004	2	2A	E,Q	
	RMD/VC										
			LIQUID PAPER FACILITY	0253	1001 ED RUTHERFORD ROAD, GREENVILLE	CHLORINATED SOLVENTS	05/14/1996	0B	5	E	
		*	RIGHT WAY GAS STATION	1952	508 NORTH HIGHWAY 69, LONE OAK	VOCS, TPH	07/31/2006	0B	1B	E	
			SHERWOOD MEDICAL	0592	400 MAPLE STREET, COMMERCE	TPH, VOCS	08/13/1997	0B	5	E	
			WALKER MCDONALD MANUFACTURING, INC.	0245	7101 INTERSTATE HIGHWAY 30, GREENVILLE	METALS, VOCS	04/29/1996	0B	4	E	
	RMD/VCBSA										
		*	STONEWALL STREET PROPERTY	G095	2210 AND 2218 STONEWALL STREET, GREENVILLE	VOCS, SVOCS, TPH	05/17/2006	0B	2B	E	
HUTCHINSON											
	RMD/CA										
			AGRIUM US INC	30770	FM 1551 BORGER 79007	ARSENIC	03/22/1993	3B	5	EQV1	
			CHEVRON PHILLIPS CHEMICAL COMPANY LP (PHILTEX-RYTO	30131	SPUR 119 N BORGER 78007	HYDROCARBONS, SULFOLANE, 1,4-DICHLOROBENZENE	10/24/1989	0,1	2A	E,V,2	
			DOWELL SCHLUMBERGER INC	33597	424 LOCUST ST BORGER 79007	TPH, VOCS	11/09/1988	3B	5	EQV2	
			PHILLIPS 66 CO	30111	HIGHWAY SPUR 119 N BORGER 79008	ORGANICS	08/01/1977	3A	5	EQ	
			PHILLIPS 66 CO	30111	HIGHWAY SPUR 119 N BORGER 79008	ORGANICS, INORGANICS	04/19/1988	3A	4	E,Q,V3	
			PHILLIPS RUBBER CHEMICAL COMPLEX	30043	STATE HIGHWAY 136 BORGER 79007	ORGANICS, METALS	12/17/1986	3A	2A	E,Q,V,2,3	
	RMD/PST										
			ALLSUPS PETROLEUM INC	112323	206 E BROADWAY, FRITCH	GASOLINE	02/23/1996	2	6	E,Q	
			EDWARDS BLAINE	105472	228 N MAIN, BORGER	GASOLINE	11/19/1992	2	2A	E,Q	
			FFP OPERATING INC	116408	930 N HEDGECOKE, BORGER	GASOLINE	01/26/2005	1B	1A	E,Q	
			NATIONAL PARK SERVICE	113384	THE MARINA THE MARINA, SANFORD	GASOLINE	08/11/1998	2	2A	E,Q	
			PHILLIPS 66	109760	HWY 119 HWY 119 SPUR, BORGER	KEROSENE	03/29/1995	2D	4	E,Q	
		*	PHILLIPS 66 CO	095146	BORGER BORGER, BORGER	GASOLINE	03/08/1990	1B	1A	E,Q	
			ROBINSON CLAUDE P	107946	401 S CEDAR ST, BORGER	GASOLINE	02/22/1994	2	2A	E,Q	
JACK											
	RMD/PST										
			CHAMBLES OIL CO	112643	400 A S MAIN, JACKSBORO	GASOLINE	09/22/1997	2	2A	E,Q	
JACKSON											
	RMD/PST										
			BROWNING PATTERSON	110257	CR 304 CR 304 RD, EDNA	DIESEL	12/22/1995	2	6	E,Q	
			LAWARD CAFE	100883	S HWY 172, LAWARD	GASOLINE	11/12/1991	5B	6	E,Q	
			REYES RAYMONDO & RITA REYES	114518	201 S BENNET, LA SALLE	GASOLINE	02/16/1999	2	2A	E,Q	
			ROSE ESTATE	096685	503 E MAIN, EDNA	WASTE OIL	09/10/1990	2	2A	E,Q	
	WSD/PDW										
		*	JACKSON COUNTY WCID 2	G1200004A	2-S END OF GARCITAS ST	ASSORTED GASES	06/21/2006	2C	6C	E,Q,V,2	Y
JASPER											
	RMD/CA										
			TEXAS ELECTRIC COOPERATIVES	31340	BEVIL LOOP RD JASPER 75951	CREOSOTE, ARSENIC	12/21/1982	3B	5	EQV	
	RMD/PST										
			BBR INC	115894	HWY 96 HWY 96, BUNA	GASOLINE	08/27/2003	2	2A	E,Q	
		*	BROOKSHIRE BROTHERS LTD	116986	1005 S MARGARET ST, KIRBYVILLE	GASOLINE	08/17/2006	1B	1A	E,Q	
			CABOLLERO ELIAS	114381	901 S MARGARET ST, KIRBYVILLE	GASOLINE	11/24/1998	2	2A	E,Q	
			CAMPBELL OIL CO	113561	2008 S MARGARET, KIRBYVILLE	GASOLINE, DIESEL	07/30/1998	2	2A	E,Q	
			CAMPBELL OIL CO	114763	W HWY 190, JASPER	GASOLINE	08/19/1998	2	2A	E,Q	
			E TEX OIL CO KP OIL	096865	E HWY 63, JASPER	GASOLINE	08/31/1990	2	4	E,Q	
			FULLER OIL CO INC	105841	HWY 87 HWY 87, BUNA	UNKNOWN	11/02/1992	2	2A	E,Q	
			FULLER OIL CO INC	115588	HWY 96 HWY 96, KIRBYVILLE	DIESEL	04/29/2002	1B	1A	E,Q	
			JASPER OIL CO	112023	HWY 96 HWY 96, JASPER	GASOLINE	12/18/1996	2	2A	E,Q	
			JASPER OIL CO	112695	103 N MARGARET ST, KIRBYVILLE	GASOLINE	03/25/1996	2	2A	E,Q	
			JASPER OIL CO	116302	1625 S WHEELER, JASPER	GASOLINE	09/21/2004	1B	1A	E,Q	
			KING ELRAY	113492	1402 S MARGARET, KIRBYVILLE	GASOLINE	08/10/1998	2	6	E,Q	

TABLE 1
GROUNDWATER CONTAMINATION CASE DESCRIPTION BY COUNTY
TEXAS COMMISSION ON ENVIRONMENTAL QUALITY

COUNTY / DIVISION	NEW CASES	FILE NAME	FILE NUMBER	LOCATION	CONTAMINATION DESCRIPTION	DATE	ENFORCEMENT STATUS		DATA QUALITY	SECTION 5.236
JASPER										
RMD/PST										
		NOLAN OIL CO	114756	211 S MARGARET, KIRBYVILLE	GASOLINE	09/10/1999	2	6	E,Q	
		NOLAN OIL CO	114749	HWY 96 HWY 96, BUNA	GASOLINE	12/22/1998	2	2A	E,Q	
		PEARSON JAMES	114380	1114 N MARGARET, KIRBYVILLE	GASOLINE	11/25/1998	2	2A	E,Q	
		TXDOT	097160	HWY 96 HWY 96, BUNA	GASOLINE	09/20/1990	2	2A	E,Q	
RMD/SC										
		HART CREOSOTING CO	FILED BY SITE NAME	1 MILE SOUTH OF JASPER ON U.S.HWY. 96	DINITROPHENOL, ETHYBENZENE, XYLENE, PHENANTHRENE, FLOURATHENE, PYRENE, CHRYSENE,	04/25/1994	5A, 3D, 2B&D,1D	2B	E,Q,V2,3	
		JASPER CREOSOTING CO INC	FILED BY SITE NAME	NORTH MCQUEEN, JASPER, TX	PENTACHLOROPHENOL, DINITROPHENOL, ETHYBENZENE, XYLENE, PHENANTHRENE, FLOURATHENE, PYRENE, CHRYSENE,	03/26/1997	5A, 3D, 2B&D, 1D	2B	E,Q,V1,2,3	
JEFF DAVIS										
WQD/WQAS										
		VILLAGE FARMS	WQ04695	8200 FEET SOUTHWEST OF THE INTERSECTION OF STATE HIGHWAY 17 SOUTH AND STATE HIGHWAY 166, JEFF DAVIS COUNTY, TEXAS	NITRATE	06/07/2005	2C	1A	E,Q	
JEFFERSON										
RMD/CA										
	*	1111 N. 11TH ST	T2111	1111 N. 11TH ST, PORT ARTHUR	VOC	03/27/2006	1	1	E	
		BASF CORP	30053	14385 W PORT ARTHUR RD BEAUMONT 77705	2,4DICHLOROPHENOL	11/08/1988	3A	4,5	E,Q,V,2,3	
		BROWNING-FERRIS INDUSTRIES CHEMICAL SERVICES INC	39021	W PORT ARTHUR RD PORT ARTHUR 77627	CHLOROBENZENE, ANILINE, PHENOL, BENZENE	04/10/1991	2A	5	E,Q,V2,3	
	*	CHASION YARD	T1803	BEAUMONT	VOC, METAL, TPH	08/29/2004	1	2	E	
		CHEMICAL WASTE MANAGEMENT INC	50384	HIGHWAY 73 PORT ARTHUR 77640	NICKEL, ARSENIC, PHENOLS, VOLATILES	10/13/1989	3A	3,4,5	E,Q,V,2	
		DOWELL SCHLUMBERGER INC	33566	5155 W CARDINAL DR BEAUMONT 77705	VOCS, TPH, BTEX	06/20/1989	3B	6	EQV	
		EI DUPONT DE NEMOURS & CO	30010	HIGHWAY 347 BEAUMONT 77704	CARBON TETRACHLORIDE, CHLOROFORM, PCE, LEAD, VOC	07/01/1980	3A	4,5	EQV,2	
		ELF ATOCHEM NORTH AMERICA INC	30663	2810 GULF STATES RD BEAUMONT 77701	VOCS, SVOCS, TPH	02/10/2000	3A	3	E,Q,V1	
		EQUISTAR CHEMICALS LP	30508	W HIGHWAY 73 PORT ARTHUR 77641	VOCS	07/22/1994	2	3.4	EQV2	
		EXXONMOBIL OIL CORP (FMR MOBIL OIL CORP)	30587	1795 BURTON ST BEAUMONT 77704	VOLATILE ORGANICS & SEMI-VOLATILE ORGANI	01/22/1987	3B	2A	E	
		FINA OIL & CHEMICAL CO	30002	HIGHWAY 87 PORT ARTHUR 77642	PB, BARIUM, HG, AS, SE	01/24/1992	3A	3,4,5	E,Q	
		GOODYEAR TIRE & RUBBER CO	30012	IH 10 CHEEK 77705	PHENOLIC COMPOUNDS. AS. BENZENE	01/01/1981	3A	2A,5	Q	
		HUNTSMAN PETROCHEMICAL CORP	31907	SAVANNAH AVE PORT ARTHUR 77640	BETX	10/01/1990	3A	4,5	E,Q,V,2	
		HUNTSMAN PETROCHEMICAL CORP	30029	6001 HIGHWAY 366 PORT NECHES 77651	CHLORINATED HCS, PAHS	03/18/1991	3A	4,5	EQV2	
	*	ISP ELASTOMERS	30144	1615 MAIN, PORT NECHES, TX	TPH, VOCS, AS	04/03/2006	2A	2A	E	
		JOHN DOLLINGER JR INC	T0867	2360 DOLLINGER RD BEAUMONT	1,1,DICHLOROETHENE	05/31/1997	1	3	EQV2	
		MOBIL CHEMICAL CO	30047	2775 GULF STATES RD BEAUMONT 77704	BENZENE	11/06/1995	1A	3	Q	
		MOTIVA ENTERPRISES LLC (FMR STAR ENTERPRISE INC)	30121	2100 HOUSTON AVE PORT ARTHUR 77641	HYDROCARBON	02/05/1991	3D	2A	EQV3	
		MOTIVA ENTERPRISES LLC (FMR STAR ENTERPRISE)	30017	GRIGSBY AVE PORT NECHES 77651	BTEX, TPH	08/07/1990	3D	5	E	
		NORTH STAR STEEL TEXAS	31237	OLD HIGHWAY 10 E BEAUMONT 77701	CADMIUM, CHROMIUM, LEAD	07/25/1994	3B	3	E	
		ONYX ENVIRONMENTAL	50212	PORT ARTHUR	VOC,SVOC,METAL	03/20/2004	0	5	E	
		PPG INDUSTRIES INC	30583	GULF STATES RD BEAUMONT 77704	TETRAETHYL LEAD; VOLATILE ORGANICS	03/21/1984	3B	4,5	E	
		PREMCOR REFINING GROUP (FMR CLARK/CHEVRON)	30004	1801 S GULFWAY DR PORT ARTHUR 77640	OIL, DIESEL, BENZENE, K048 WASTEWATER	08/30/1991	3B	2A.5	E,Q,V,2	
		RENTAL SERVICE	30197	4790 WASHINGTON BLVD., BEAUMONT	CHLORINATED SOLVENTS	10/18/2004	1	2	E	
	*	S & S FUEL DOCK	T2116	2400 GULFWAY, PORT ARTHUR	BIS-2-CHLOROETHYL	08/01/2006	0	4	E	
		TEXAS METAL WORKS INC	20153	937 PINE ST BEAUMONT 77701	CHLORINATED SOLVENTS		2B	2	EQ	

TABLE 1
GROUNDWATER CONTAMINATION CASE DESCRIPTION BY COUNTY
TEXAS COMMISSION ON ENVIRONMENTAL QUALITY

COUNTY	DIVISION	NEW CASES	FILE NAME	FILE NUMBER	LOCATION	CONTAMINATION DESCRIPTION	DATE	ENFORCEMENT STATUS		DATA QUALITY	SECTION 5.236
JEFFERSON											
	RMD/CA										
			UNOCAL CORP (FMR UNION OIL COMPANY OF CALIFORNIA)	30001	HIGHWAY 366 NEDERLAND 77627	ARSENIC, HYDROCARBONS, CYCLOHEXANE, MTBE, NAPTHA	05/02/1990	3A,3B	4.5	E,Q,V,1	
	RMD/DCRP										
			JEFFERSON CLEANERS	DC0031	1901 JEFFERSON DRIVE, PORT ARTHUR	CHLORINATED SOLVENTS	07/19/2005	2B, 5B	2A	E	
	RMD/PST										
			ADRIS ULHAQ CHANDHRY	091296	8095 EASTEX FWY, BEAUMONT	GASOLINE	05/08/1987	2	6	E,Q	
			ASH OIL CO	114572	824 MEMORIAL HWY, NEDERLAND	GASOLINE, DIESEL	12/21/1998	2	2A	E,Q	
			ASHWOOD PROPERTIES	097020	2890 COLLEGE, BEAUMONT	DIST F OIL	10/22/1990	2	2A	E,Q	
			BAISDON JAMES	115015	3690 COLLEGE ST, BEAUMONT	GASOLINE, WASTE OIL	03/06/2000	2	2A	E,Q	
			BEAUMONT ISD	113296	3443 FANNETT RD, BEAUMONT	GASOLINE	08/25/1998	1B	1A	E,Q	
			BILLEES CAR CARE	113493	3005 CALDER, BEAUMONT	GASOLINE	09/27/1998	2	6	E,Q	
			BONURA RICHARD	114362	6080 CONCORD RD, BEAUMONT	GASOLINE	12/18/1998	2	2A	E,Q	
			CHEVRON EMC	102064	4190 GLADYS AVE, BEAUMONT	GASOLINE	11/07/1991	2	6	E,Q	
			CHEVRON PRODUCTS CO	098694	3644 GULFWAY, PORT ARTHUR	GASOLINE	11/13/1990	2	2A	E,Q	
			CIRCLE K CORP	108635	3015 TWIN CITY HWY, NEDERLAND	GASOLINE	08/18/1994	2	4	E,Q	
			CLUBB DAVIDE	116498	24758 HWY 124, HAMSHIRE	GASOLINE	03/04/2005	1B	1A	E,Q	
			COMMUNITY BANK & TRUST	116175	6690 EASTEX PKWY, BEAUMONT	GASOLINE	08/19/2003	1B	1A	E,Q	
			CONNS APPLIANCE	113546	2815 LAUREL, BEAUMONT	GASOLINE, DIESEL	06/17/1998	2	2A	E,Q	
			DANANNI AHMED	114227	24652 S HWY 124, HAMSHIRE	GASOLINE	12/21/1998	2	2A	E,Q	
			DARBY GAS & OIL CO INC	104525	2015 N 11TH, BEAUMONT	GASOLINE	11/13/1990	2	2A	E,Q	
			DIAMOND SHAMROCK REF & MKTG CO	114752	3310 CONCORD RD, BEAUMONT	GASOLINE	03/18/1999	2	2A	E,Q	
			DIAMOND SHAMROCK REF & MKTG CO	114793	1200 MAGNOLIA AVE, PORT NECHES	GASOLINE	10/04/1999	2	6	E,Q	
			DIAMOND SHAMROCK REF & MKTG CO	114795	3710 E LUCAS, BEAUMONT	GASOLINE	09/27/1999	2	6	E,Q	
			E Z MART STORES INC	104919	4195 GLADYS, BEAUMONT	GASOLINE	06/08/1992	2	2A	E,Q	
			E Z MART STORES INC	110387	710 S IH 10, BEAUMONT	GASOLINE	12/09/1995	2	2A	E,Q	
			E Z MART STORES INC	111739	1320 N 11TH ST, BEAUMONT	GASOLINE	09/23/1996	2	6	E,Q	
			E Z MART STORES INC	114979	1625 W CARDINAL DR, BEAUMONT	DIESEL	09/16/1999	2	2A	E,Q	
			FOSTER CHARLES	096040	4149 32ND ST, PORT ARTHUR	GASOLINE	06/26/1990	2	6	E,Q	
			GENESIS SER CO CO C CHILDRESS	114358	6716 EASTEX FWY, BEAUMONT	GASOLINE	12/22/1998	2	6	E,Q	
		*	GIGLIO DIST CO INC	116825	155 MARTIN LUTHER KING BLVD, BEAUMONT	GASOLINE	07/25/2005	1B	1A	E,Q	
			GOLD CREST ELECTRIC CO	113249	1655 S 23RD ST, BEAUMONT	GASOLINE	04/14/1997	2	6	E,Q	
			GREENS CHEVRON	114365	3301 9TH AVE, PORT ARTHUR	GASOLINE, DIESEL	12/22/1998	2	2A	E,Q	
			HAMANI IMRAN	113654	2800 MEMORIAL BLVD, PORT ARTHUR	GASOLINE	10/13/1998	2	6	E,Q	
			HEATH VAUGHN ENTERPRISES	091343	3355 GLAYDS, BEAUMONT	GASOLINE	04/23/1987	2	2A	E,Q	
			JASPER OIL CO	100244	9495 COLLEGE, BEAUMONT	DIESEL	08/19/1991	2	6	E,Q	
			JERRY PORTER OIL CO	091423	1504 WASHINGTON AVE, BEAUMONT	GASOLINE	08/14/1987	2	2A	E,Q	
			K H PHELAN LAND LP	116487	255 PEYTON DR, BEAUMONT	GASOLINE	02/23/2005	1B	1A	E,Q	
			K S YOUNG INC	112644	1219 MAGNOLIA, PORT NECHES	GASOLINE	09/12/1997	2	6	E,Q	
			KIRWIN RANDALL	114975	2910 COLLEGE ST, BEAUMONT	GASOLINE	12/30/1998	1B	1A	E,Q	
			KOCH J D III	104483	5590 COLLEGE, BEAUMONT	GASOLINE	08/18/1992	2	2A	E,Q	
			M & E FOOD MART INC 2	104988	6089 39TH ST, GROVES	UNKNOWN	10/06/1992	2	2A	E,Q	
			MALIK SHAUKAT	106173	2248 GULFWAY DR, PORT ARTHUR	GASOLINE	02/17/1993	2	2A	E,Q	
			MARTIN MATTHEWS OIL CO	091692	6515 HWY 105, BEAUMONT	GASOLINE	02/18/1988	5B	6	E,Q	
			NECHES STREET PROPERTIES LLC	116047	1090 NECHES ST, BEAUMONT	GASOLINE	12/31/1997	2	2A	E,Q	
		*	NGUYEN DANNY	116772	310 N PKWY, BEAUMONT	GASOLINE	09/20/2005	1B	1A	E,Q	
			NICOTRE DOROTHY	102622	3200 39TH ST, PORT ARTHUR	GASOLINE, DIESEL	04/08/1992	2	6	E,Q	
			OASIS CAR WASH	091771	5550 EASTEX FWY, BEAUMONT	GASOLINE	03/23/1988	2	2A	E,Q	
			OASIS CAR WASH	113504	6455 PRUTZMAN, BEAUMONT	GASOLINE	10/05/1998	2	6	E,Q	
			ODOM WANZA ESTATE	097988	6900 32ND ST, GROVES	GASOLINE	02/07/1991	2	2A	E,Q	
			PAK BADRIA ENTERPRISES INC	098057	HWY 365 HWY 365, BEAUMONT	GASOLINE	02/13/1991	2	2A	E,Q	
			PETROFUELS CORPORATION	114239	1010 WASHINGTON BLVD, BEAUMONT	GASOLINE	12/21/1998	2	6	E,Q	
			PORT ARTHUR RETAILING INC	111260	1800 WOODWORTH, PORT ARTHUR	GASOLINE	06/25/1996	2	6	E,Q	
			PORT OF BEAUMONT	116589	1225 MAIN ST, BEAUMONT	GASOLINE	06/27/2005	2	6	E,Q	
			PORTER OIL CO	091511	5595 COLLEGE ST, BEAUMONT	GASOLINE	10/02/1987	1B	1A	E,Q	
			PWI INC	102432	9045 FANNETT HWY, BEAUMONT	DIESEL, WASTE OIL	03/13/1992	2	6	E,Q	
			RFK ENTERPRISES	110664	1900 HELENA, NEDERLAND	GASOLINE	03/27/1996	2	4	E,Q	
			SPEEDY STOP FOOD STORES LTD	099327	501 WASHINGTON BLVD, BEAUMONT	GASOLINE	05/23/1991	2	4	E,Q	
			STEINHAGEN OIL CO INC	091260	1602 MAGNOLIA, PORT NECHES	GASOLINE	03/25/1987	2	6	E,Q	

TABLE 1
GROUNDWATER CONTAMINATION CASE DESCRIPTION BY COUNTY
TEXAS COMMISSION ON ENVIRONMENTAL QUALITY

COUNTY	DIVISION	NEW CASES	FILE NAME	FILE NUMBER	LOCATION	CONTAMINATION DESCRIPTION	DATE	ENFORCEMENT STATUS		DATA QUALITY	SECTION 5.236
JEFFERSON											
	RMD/PST										
			STEINHAGEN OIL CO INC	112805	1195 IH 10, BEAUMONT	GASOLINE, WASTE OIL	11/29/1997	2	2A	E,Q	
			SULTAN ENTERPRISES	114386	6487 39TH ST, GROVES	GASOLINE	03/12/1999	2	6	E,Q	
			SUPER STOP	116452	1905 COLLEGE ST, BEAUMONT	GASOLINE	02/17/2005	1B	1A	E,Q	
			TRI CON INC	115794	5710 HWY 105, BEAUMONT	GASOLINE	06/27/2003	2	6	E,Q	
			VALLEY STAR INC	113671	4790 MAGNOLIA, BEAUMONT	GASOLINE	11/17/1998	5B	2A	E,Q	
			VALLEY STAR INC	113673	680 BUFORD ST, BEAUMONT	GASOLINE	11/15/1998	2	6	E,Q	
			WALMART STORES INC	112305	3955 EASTEX FWY, BEAUMONT	GASOLINE, DIESEL	05/09/1997	2	2A	E,Q	
			WINDEMERE DEVELOPMENT CO	091551	7410 HWY 105, BEAUMONT	GASOLINE	12/01/1987	2	2A	E,Q	
	RMD/SC										
			INTERNATIONAL CREOSOTING	FILED BY SITE NAME	1110 PINE STREET, BEAUMONT, TX	PENTACHLOROPHENOL, ARSENIC, CHROMIUM, LEAD, MERCURY, TETRACHLOROETHENE (PCE), BENZENE, 2-4-DIMETHYLPHENOL, NAPTHALENE, 4-METHHYLPHENOL, DIBENZOFURAN, BENZO(A)ANTHRACENE, BENZ(B)FLUORANTHENE, CARBAZOLE	02/21/1992	3C	3	E,Q,V1,2,3	
			STATE MARINE OF PORT ARTHUR	FILED BY SITE NAME	OLD YACHT CLUB ROAD AKA OLAD FERRY ROAD, PORT ARTHUR, TX	PENTACHLOROPHENOL, ARSENIC, BARIUM, LEAD, MANGANESE, ANTIMONY, BERYLLIUM, SILVER,THALLIUM	07/17/2002	5A, 4B, 3D, 2B&D, 1B	2B	E,Q,V1,2,3	
	RMD/VC										
			CARGILL STEEL & WIRE	1733	220 AVENUE A, BEAUMONT	METALS, CHLORINATED SOLVENTS, TPH	08/26/2004	0B	2	E	
			ERICKSON REFINING CORPORATION	1080	NEC BLOCK AND LEE STREETS, PORT NECHES	VOCS, METALS, PESTICIDES, PCBS	11/10/1999	0B	2A	E	
			HALLIBURTON ENERGY SERVICES - BEAUMONT	0799	6750 BROADOAK STREET, BEAUMONT	METALS, VOCS	07/07/1998	0B	4	E	
			PORT OF BEAUMONT - BEAUMONT ELEVATOR	1102	1745 BUFORD STREET, BEAUMONT	HERBICIDES, PESTICIDES	12/16/1999	0B	3	E	
		*	TRINITY INDUSTRIES	1942	850 PINE STREET, BEAUMONT	VOCS, SVOCS, METALS, PCBS	06/27/2006	0B	1B	E	
	RMD/VCIO										
			TEXAS METAL WORKS, INC.	298	937 PINE STREET, BEAUMONT	METALS, TPH	05/22/2002		0	E	
			TXDOT RIGHT OF WAY @ 2706 GULFWAY DRIVE	469	2706 GULFWAY DRIVE, PORT ARTHUR	VOCS, SVOCS, TPH	02/02/2005		0	E	
	WPD/IHW										
			CHEMWASTE / PORT ARTHUR	IHW50384	APPROX 3.2 MI W OF INT HWY 73 & TAYLOR BAYOU	ESA-15: VOCS (CHLOROBENZENE, 1,2-DICHLOROETHANE)	06/30/2003	3A	3	E,Q,V2	
		*	UNOCAL	IHW50157	HWY 366 AT HWY 347, NEDERLAND	WELL 51-16: FLOATING NON-AQUEOUS PHASE LIQUIDS	06/19/2006	1B	1A	E,Q,V2	
JIM HOGG											
	RMD/PST										
			SALINAS FRANK	098794	602 W VIGGIE, HEBBRONVILLE	GASOLINE	04/29/1991	5B	4	E,Q	
JIM WELLS											
	RMD/CA										
			COASTAL STATES CRUDE GATHERING CO	39987	FALFURRIAS	LNAPL, BETX, MTBE	10/23/1989	2B	2,3,4	EQ	
			DOWELL SCHLUMBERGER INC	33569	226 INDUSTRIAL BLVD ALICE 78332	VOC'S,PETROLEUM HYDROCARBONS	04/20/1989	3B	2A	EQV23	
	RMD/PST										
			A & A AUTO GLASS	102020	120 E FRONT ST, ALICE	UNKNOWN	02/28/1992	2	2A	E,Q	
			BURNS STEVEN AND MOSSER LAURA	111697	1100 E FRONT, ALICE	GASOLINE	09/26/1996	2	4	E,Q	
			COASTAL MART INC	106826	1723 E MAIN, ALICE	GASOLINE	04/23/1993	2	6	E,Q	
			DIAMOND SHAMROCK REF & MKTG CO	094302	315 N JOHNSON ST, ALICE	GASOLINE	12/14/1989	2	6	E,Q	
			FFP OPERATING PARTNERS	098173	709 N JOHNSON ST, ALICE	GASOLINE	02/18/1986	2	4	E,Q	
			GARZA DANNY	113833	1055 CECILIA, ALICE	GASOLINE	12/09/1998	2	2A	E,Q	
			HELDT BROS TRUCKING CO	100850	917 S JOHNSON, ALICE	GASOLINE, DIESEL	11/13/1991	2	2A	E,Q	
			MARROQUIN ARMANDO JR	097916	1800 E MAIN, ALICE	GASOLINE	01/30/1991	2	4	E,Q	
			NORTE SPECIAL CO	115161	111 W 5TH ST, BISHOP	GASOLINE	08/10/2000	2	2A	E,Q	
			PATTERSON SERVICES INC	114325	1208 AIRPORT RD, ALICE	GASOLINE	12/22/1998	2	6	E,Q	

TABLE 1
GROUNDWATER CONTAMINATION CASE DESCRIPTION BY COUNTY
TEXAS COMMISSION ON ENVIRONMENTAL QUALITY

COUNTY	DIVISION	NEW CASES	FILE NAME	FILE NUMBER	LOCATION	CONTAMINATION DESCRIPTION	DATE	ENFORCEMENT STATUS		DATA QUALITY	SECTION 5.236
JIM WELLS											
	RMD/PST										
			R E BEDGOOD & SONS INC	114079	105 N JOHNSON, ALICE	GASOLINE	12/21/1998	2	2A	E,Q	
			SCB PROPERTIES LTD	095095	1101 E MAIN ST, ALICE	GASOLINE	03/26/1990	2	2A	E,Q	
			TEXAS STAR INVESTMENTS	103438	215 N JOHNSON, ALICE	GASOLINE	05/29/1992	2	2A	E,Q	
			TEXAS STAR INVESTMENTS	111593	1605 S HWY 281, ALICE	GASOLINE, DIESEL	04/17/1996	2	2A	E,Q	
			TEXAS STAR INVESTMENTS	093269	1617 E MAIN ST, ALICE	GASOLINE	07/21/1989	2	2A	E,Q	
			WORSHAM JOHN	109795	HWY 534 HWY 534, SANDIA	GASOLINE	05/31/1995	2	2A	E,Q	
	RMD/VC										
			ALICE, TEXAS SERVICE CENTER	0389	602 COMMERCE ROAD, ALICE	METALS, VOCS	11/06/1996	0B	0	E	
			WEATHERFORD SURPLUS PROPERTY	1044	HIGHWA Y 281 NORTH AT COMMERCE STREET, ALICE	METALS, TPH	09/14/1999	0B	6	E	
JOHNSON											
	RMD/DCRP										
		*	BARKERS COMET CLEANERS	DC0048	676 SW WILSHIRE BLVD, BURLESON, TX	VOCS	02/10/2006	5B	2B	E	
	RMD/PST										
			7 ELEVEN INC	116538	716 POINDEXTER, CLEBURNE	GASOLINE	05/20/2002	1B	1A	E,Q	
			ALVARADO MARKET GROUP LTD	116638	1100 W HWY 67, ALVARADO	GASOLINE	08/10/2005	1B	1A	E,Q	
			BOB HARRIS OIL CO	094991	1001 S CADDO ST, CLEBURNE	GASOLINE	12/11/1989	2	2A	E,Q	
		*	BRISCOE OIL INC	116983	1101 GLENWOOD DR, ALVARADO	GASOLINE	06/08/2006	1B	1A	E,Q	
			C P LAND INC	113926	1111 S MAIN ST, CLEBURNE	GASOLINE, DIESEL	12/16/1998	2	2A	E,Q	
		*	E Z MART STORES INC	117018	311 HWY 67, ALVARADO	GASOLINE	07/24/2006	1B	1A	E,Q	
		*	EZ MART STORES INC	116914	1103 E HENDERSON, CLEBURNE	GASOLINE	03/21/2006	1B	1A	E,Q	
			GRUNDYS HIT & RUN	112953	106 FM 2280, KEENE	GASOLINE	01/21/1998	2	2A	E,Q	*
		*	HANAFY IBRAHAME	116791	1128 N MAIN ST, CLEBURNE	GASOLINE	04/01/2005	1B	1A	E,Q	
			LAMBERT OIL CO	113164	1211 S PARKWAY, ALVARADO	GASOLINE	05/05/1998	2	4	E,Q	
			LAMBERT OIL CO	113206	504 S HWY 174, JOSHUA	GASOLINE	05/21/1998	2	6	E,Q	
			LAMBERT OIL CO	113163	712 S MAIN ST, CLEBURNE	GASOLINE	05/05/1998	2	6	E,Q	
			LAMBERT OIL CO	113247	100 HWY 171, GODLEY	GASOLINE	06/02/1998	2	2A	E,Q	
			LAMBERT OIL CO	113160	207 N BROADWAY, JOSHUA	GASOLINE	05/05/1998	2	6	E,Q	
			MARTIN J W	113307	2ND 2ND, VENUS	GASOLINE	07/01/1998	2	2A	E,Q	
			PRATHER MIKE	112997	302 S CADDO ST, CLEBURNE	GASOLINE	03/05/1998	1B	1A	E,Q	
			RMZ ENTERPRISES INC	115023	1022 E HENDERSON, CLEBURNE	GASOLINE, DIESEL	05/22/2000	2	2A	E,Q	
			S & T OIL CO	113017	1615 N MAIN, CLEBURNE	GASOLINE, DIESEL	02/27/1998	2	2A	E,Q	
			SEBITA ADEL	116747	107 W HWY 67, VENUS	GASOLINE	10/03/2005	2	6	E,Q	
			STATE LEAD PERFORMING	092473	700 HARRISON ST, CLEBURNE	GASOLINE	11/16/1988	5B	2A	E,Q	
			TCL FIRE & CASUALTY INC	106247	303 N PARKWAY, ALVARADO	GASOLINE	03/02/1993	1B	1A	E,Q	
			THURMAN TRANSPORTATION	116048	4001 E HWY 67, CLEBURNE	GASOLINE	03/10/2004	2	2A	E,Q	
	RMD/VC										
			AT&SF RAILYARD - SOUTHERN PERIMETER	1097	101 PARK STREET, CLEBURNE	TPH	12/09/1999	0B	4	E	
		*	JOSHUA TEXACO	1900	401 NORTH BROADWAY STREET, JOSHUA	VOCS, TPH	02/06/2006	0B	1B	E	
	RMD/VCIO										
		*	INLAND WESTERN PROPERTY	529	100 SW WILSHIRE BOULEVARD, BURLESON	VOCS, CHLORINATED SOLVENTS	01/27/2006		1B	E	
JONES											
	RMD/CA										
			FINA OIL & CHEMICAL CO	33770	HIGHWAY 277 ABILENE 79604	FUEL CONSTITUENTS	12/13/1989	2B	2A,5	EQV2	
	RMD/PST										
			ALLSUPS PETROLEUM INC	111615	1633 S COMMERCIAL ST, ANSON	GASOLINE	03/29/1996	2	4	E,Q	
			BARRETT JAMES	116561	1520 W 17TH ST, ANSON	GASOLINE	08/15/2001	2	2A	E,Q	
			BILL LEPARD OIL CO	115170	1714 17TH ST, ANSON	GASOLINE	05/07/2001	5B	2A	E,Q	
			BILL LEPARD OIL CO	115169	1715 17TH ST, ANSON	GASOLINE	05/07/2001	5B	2A	E,Q	
			BILL LEPARD OIL CO	110953	632 N COMMERCIAL, ANSON	GASOLINE	05/08/1996	5B	2A	E,Q	
			BILL LEPARD OIL CO INC	112898	613 S CENTRAL, HAMLIN	GASOLINE	01/22/1998	5B	2A	E,Q	
			CITY OF ANSON	092663	6039 HWY 83, ANSON	GASOLINE	03/03/1989	5B	2A	E,Q	
			CITY OF STAMFORD	115406	8086 FM 704, STAMFORD	AV-GAS	12/27/2001	2	2A	E,Q	
			COLLINS WAYLON	115327	831 N COMMERCIAL, ANSON	GASOLINE	01/02/2002	5B	2A	E,Q	
			COOPER OIL CO INC	113578	1632 S COMMERCIAL, ANSON	GASOLINE	10/23/1998	2	6	E,Q	
			COOPER OIL CO INC	113185	53 S CENTRAL, HAMLIN	GASOLINE	05/10/1998	2	2A	E,Q	
			COOPER OIL CO INC	113186	12 S CENTRAL, HAMLIN	GASOLINE	05/10/1998	2	4	E,Q	
			E C FEAGAN INC	115266	1732 S COMMERCIAL, ANSON	GASOLINE	10/16/2001	5B	2A	E,Q	

TABLE 1
GROUNDWATER CONTAMINATION CASE DESCRIPTION BY COUNTY
TEXAS COMMISSION ON ENVIRONMENTAL QUALITY

COUNTY / DIVISION	NEW CASES	FILE NAME	FILE NUMBER	LOCATION	CONTAMINATION DESCRIPTION	DATE	ENFORCEMENT STATUS		DATA QUALITY	SECTION 5.236
JONES										
RMD/PST										
	*	ESTATE ELLAM STELL	117010	848 S CENTRAL ST, HAMLIN	GASOLINE	06/30/2006	1B	1A	E,Q	
		JONES COUNTY PRECINCT ONE	092529	50 NE AVE C, HAMLIN	GASOLINE, DIESEL	12/15/1988	2	4	E,Q	
		LEPARD OIL CO	091966	202 N COMMERCIAL, ANSON	GASOLINE	06/08/1988	5B	2A	E,Q	
		LEPARD OIL CO	111646	1131 17TH ST, ANSON	GASOLINE	09/25/1996	5B	4	E,Q	
		PINNACLE REAL PROPERTY CORP	111265	13 S CENTRAL, HAMLIN	GASOLINE	06/27/1996	2	2A	E,Q	
	*	PLAINS COOP OIL MILL	105757	NE AVE O, HAMLIN	GASOLINE, DIESEL	01/06/1993	1B	1A	E,Q	
		RASCON & RAFAEL & EPIFANIA	091339	802 17TH ST, ANSON	GASOLINE	06/09/1987	5B	2A	E,Q	
		WYLIE INC	093931	330 N COMMERCIAL, ANSON	GASOLINE	10/05/1989	5B	2A	E,Q	
RMD/VC										
		ABILENE WEST FACILITY	0396	300 WALL STREET, ABILENE	CHLORINATED SOLVENTS	11/14/1996	0B	4	E	
KARNES										
RMD/PST										
		DIAMOND SHAMROCK REF & MKTG CO	098861	322 S 2ND, KENEDY	GASOLINE	05/03/1991	2	4	E,Q	
		DSC WAREHOUSE INC	096397	200 W MAIN ST, KENEDY	GASOLINE	08/06/1990	2	2A	E,Q	
		TEXAS STAR INVESTMENTS	102253	102 N SUNSET STRIP, KENEDY	GASOLINE, DIESEL	03/12/1992	2	6	E,Q	
KAUFMAN										
RMD/PST										
		BEACON HILL BAPTIST CHURCH	113065	HWY 80 HWY 80, FORNEY	GASOLINE	03/24/1998	2	2A	E,Q	
		CITY OF TERRELL	116590	100 GRIFFITH AVE, TERRELL	GASOLINE	12/23/2004	1B	1A	E,Q	
		CLAMON NANCY	114821	HWY 175 HWY 175, KEMP	GASOLINE, DIESEL	09/14/1999	2	2A	E,Q	
		CONOCO PHILLIPS	116060	1700 S HWY 34, TERRELL	GASOLINE	03/29/2004	2	6	E,Q	
		CONOCO PHILLIPS	116120	2201 S WASHINGTON, KAUFMAN	GASOLINE	03/31/2004	2	6	E,Q	
		KAUFMAN COUNTY	113907	601 E NASH, TERRELL	GASOLINE	12/15/1998	2	6	E,Q	
		PATEL NAVIN	112923	HWY 198 HWY 198, PAYNE SPRINGS	GASOLINE	01/26/1998	1B	1A	E,Q	
	*	SOUTHLAND CORP	104111	HWY 274 HWY 274, SEVEN POINTS	GASOLINE	07/31/1992	2	2A	E,Q	
		TERRELL FARM SUPPLY	114876	501 S FM 148, TERRELL	GASOLINE	02/25/2000	1B	1A	E,Q	
		TXDOT	116208	2750 S WASHINGTON, KAUFMAN	GASOLINE	06/10/2004	2	6	E,Q	
		WILSON ROY & WILSON RACHEL	112789	11491 FM 90, MABANK	GASOLINE, DIESEL	11/13/1997	2	2A	E,Q	
		WORTH OIL CO	114614	1602 W MOORE, TERRELL	GASOLINE	06/03/1999	2	2A	E,Q	
RMD/VCIO										
		GENERAL CHEMICAL	483	503 EAST GROVE STREET, TERRELL	METALS, CHLORINATED SOLVENTS	03/03/2005		1B	E	
		OLD TERRELL PLANT SITE	377	402 SOUTH DELPHINE STREET, TERRELL	METALS	08/13/2003		1B	E	
KENDALL										
RMD/PST										
		DIAMOND SHAMROCK REF & MKTG CO	102718	1241 S MAIN, BOERNE	GASOLINE, UNKNOWN	04/09/1992	2	6	E,Q	
		MINI MART CONVENIENCE STORES	110674	1029 HWY 87, COMFORT	GASOLINE	03/20/1996	2	6	E,Q	
		NEUTZE PROPERTIES	116699	31700 W IH 10, BOERNE	GASOLINE	10/31/2005	2	6	E,Q	
	*	TEXAS REALTY TRUST	117044	34 N HWY 87, COMFORT	GASOLINE	07/12/2006	1B	1A	E,Q	
KERR										
RMD/PST										
		HILL COUNTRY TRANSMISSION	108377	82 CORONADO DR, KERRVILLE	GASOLINE	07/29/1994	2	6	E,Q	
		MINI MART CONVENIENCE STORES	104313	HWY 27 HWY 27, KERRVILLE	GASOLINE	08/18/1992	2	2A	E,Q	
		MINI MART INC	111104	1980 SIDNEY BAKER ST, KERRVILLE	DIESEL, GASOLINE	05/24/1996	2	2A	E,Q	
		SMITHCO MARKETING CORP	116003	2137 SIDNEY BAKER, KERRVILLE	GASOLINE	10/14/2003	2	2A	E,Q	
WPD/MSW										
		CITY OF KERRVILLE LANDFILL	MSW01506A	3315 LOOP 534 APPROXIMATELY 2.5 MILES SE OF INTERSECTION STATE HIGHWAY 27 AND STATE HIGHWAY 16	MW-6A: VOCS (CHLOROBENZENE); MW-7: VOCS (ACETONE, VINYL CHLORIDE)	12/31/2004	2A	2B	E,Q,V2	
WSD/PDW										
	*	CENTER POINT TAYLOR SYSTEM	G1330010A	1 - KELLY ST	MTBE	01/04/2006	2C	6C	E,Q,V,2	Y
KIMBLE										
RMD/PST										
		REICHENAU CHARLES	112781	HWY 377 HWY 377, LONDON	GASOLINE	11/06/1997	2	4	E,Q	*
KING										
RMD/PST										
		KEITH ELMER	113264	HWY 82 HWY 82, GUTHRIE	GASOLINE, DIESEL	09/15/1998	2	2A	E,Q	

TABLE 1
GROUNDWATER CONTAMINATION CASE DESCRIPTION BY COUNTY
TEXAS COMMISSION ON ENVIRONMENTAL QUALITY

COUNTY / DIVISION	NEW CASES	FILE NAME	FILE NUMBER	LOCATION	CONTAMINATION DESCRIPTION	DATE	ENFORCEMENT STATUS		DATA QUALITY	SECTION 5.236
KLEBERG										
RMD/CA										
		COASTAL STATES CRUDE GATHERING CO	39493	RICARDO	VOCS,MTBE, TPH	10/23/1989	2B	3	EQV2	
		VALERO	T1967	HWY. 141, KINGSVILLE	BTEX	09/27/2004	1	2	E	
RMD/PST										
		CURRENT OCCUPANT	096347	1202 N ARMSTRONG, KINGSVILLE	GASOLINE	08/01/1990	2	2A	E,Q	
		DELMA RIOS ET AL LUISA RIOS	114326	1001 N 14TH ST, KINGSVILLE	GASOLINE	01/18/1999	1B	1A	E,Q	
		FFP OPERATING PARTNERS	111694	1824 S 6TH ST, KINGSVILLE	GASOLINE	09/24/1996	2	6	E,Q	
		FFP OPERATING PARTNERS	111675	6280 HWY 77, RIVIERA	GASOLINE	09/25/1996	2	2A	E,Q	
		HOSE PETROLEUM	111703	201 S 14TH ST, KINGSVILLE	GASOLINE	09/27/1996	2	2A	E,Q	
		J & E OIL CO	112599	HWY 77 HWY 77, RIVIERA	GASOLINE	09/05/1997	2	2A	E,Q	
		KINGSVILLE NAVAL AIR STATION	091613	KINGSVILLE NAS KINGSVILLE NAS , KINGSVILLE	GASOLINE	11/01/1985	2	4	E,Q	
		KINGSVILLE NAVAL AIR STATION	107203	BLDG 1715 BLDG 1715, KINGSVILLE	GASOLINE	02/16/1990	2	2A	E,Q	
		RAM STORES INC	115524	731 E KING ST, KINGSVILLE	GASOLINE	08/15/2002	2	6	E,Q	
		STRAFCO INC	115355	528 E KLEBERG, KINGSVILLE	GASOLINE, DIESEL	05/23/2001	1B	1A	E,Q	
		TIGER AVIATION SERVICES INC	102316	HWY 141 HWY 141, KINGSVILLE	AV-GAS	03/13/1992	2	2A	E,Q	
		TIGER AVIATION SERVICES INC	102975	HWY 141 HWY 141, KINGSVILLE	AV-GAS	04/29/1992	2	2A	E,Q	
	*	VALERO	117060	606 E KING ST, KINGSVILLE	GASOLINE	09/12/2006	1B	1A	E,Q	
		WEBB SPECIAL CO	116476	3430 S HWY 77 BYPASS, KINGSVILLE	GASOLINE	09/17/2004	2	6	E,Q	
KNOX										
RMD/PST										
		ALLSUPS PETROLEUM INC	111611	105 S CENTRAL ST, KNOX CITY	GASOLINE	09/16/1996	2	2A	E,Q	
		BANKRUPTCY TRUSTEE	111470	210 E MAIN, KNOX CITY	GASOLINE	08/09/1996	2	2A	E,Q	
		BRIDGES OIL CO	092299	109 MAIN ST, KNOX CITY	DIESEL	11/09/1988	2	2A	E,Q	
		HARMEL OIL CO	095179	312 N CENTRAL, KNOX CITY	GASOLINE	03/14/1990	1B	1A	E,Q	
		RON LANEY OIL CO	111469	220 N BIRCH, MUNDAY	GASOLINE, DIESEL	08/09/1996	2	2A	E,Q	
		TYRA SAM B	092126	BLK 164 HWY 277, MUNDAY	GASOLINE	09/06/1988	1B	1A	E,Q	
RMD/VC										
		THOMPSON HAYWARD CHEMICAL	1307	US RTE 277 SOUTH, MUNDAY	METALS	02/21/1997	0B	5	E	
WSD/WRP&A										
		TDA PESTICIDE SURVEY	2134403	WELL NO. 21-34-403 (SAMPLE 4761-91-037) "KNOX 52"	PROMETON	10/02/1990	2D	6C	V2,3	
		TDA PESTICIDE SURVEY	2134854	WELL NO. 21-34-854 (SAMPLE 0686-91-019) "KNOX 59"	PROMETON	09/25/1990	2D	6C	V2,3	
		TDA PESTICIDE SURVEY	2134647	WELL NO. 21-34-647 (SAMPLE 4761-91-026) "KNOX 55"	PROMETON	09/19/1990	2D	6C	V2,3	
		TDA PESTICIDE SURVEY	2134584	WELL NO. 21-34-584 (SAMPLE 4761-91-027) "KNOX 42"	PROPAZINE, ATRAZINE	09/19/1990	2D	6C	V2,3	
		TDA PESTICIDE SURVEY	2134550	WELL NO. 21-34-550 (SAMPLE 4761-91-043) "KNOX 64"	PROMETON	10/03/1990	2D	6C	V2,3	
		TDA PESTICIDE SURVEY	2134549	WELL NO. 21-34-549 (SAMPLE 4761-91-044) "KNOX 58"	ATRAZINE	10/03/1990	2D	6C	V2,3	
		TDA PESTICIDE SURVEY	2134516	WELL NO. 21-34-516 (SAMPLES REP 1 & REP 2) "KNOX 1"	PROMETON	05/27/1987	2D	6C	E,Q,V2	
		TDA PESTICIDE SURVEY	2134402	WELL NO. 21-34-402 (SAMPLE 4761-91-038) "KNOX 53"	PROMETON	10/02/1990	2D	6C	V2,3	
		TDA PESTICIDE SURVEY	2134225	WELL NO. 21-34-225 (SAMPLES REP 1 & REP 2) "KNOX 5"	PROMETON	08/10/1988	2D	6C	E,Q,V2	
		TDA PESTICIDE SURVEY	2134220	WELL NO. 21-34-220 (SAMPLES REP 1 & REP 2) "KNOX 21"	PROMETON	06/02/1987	2D	6C	E,Q,V2	
		TDA PESTICIDE SURVEY	2134213	WELL NO. 21-34-213 (SAMPLE 4761-91-005) "KNOX 35"	PROMETON	09/05/1990	2D	6C	V2,3	
		TDA PESTICIDE SURVEY	2134129	WELL NO. 21-34-129 (SAMPLE 4761-91-012) "KNOX 41"	PROMETON	09/17/1990	2D	6C	V2,3	
		TDA PESTICIDE SURVEY	2134102	WELL NO. 21-34-102 (SAMPLE 4761-91-030) "KNOX 36"	PROMETON	10/01/1990	2D	6C	V2,3	
		TDA PESTICIDE SURVEY	2134547	WELL NO. 21-34-547 (SAMPLE 4761-91-025) "KNOX 4"	PROMETON	09/19/1990	2D	6C	V2,3	
LA SALLE										
RMD/PST										
		CLEO BUSTAMANTE ENTERPRISES	115457	FM 468 FM 468, COTULLA	GASOLINE, DIESEL	03/27/2002	2	4	E,Q	
		CLEO BUSTAMANTE ENTERPRISES	093824	202 N MAIN ST, COTULLA	GASOLINE	10/03/1989	2	2A	E,Q	

TABLE 1
GROUNDWATER CONTAMINATION CASE DESCRIPTION BY COUNTY
TEXAS COMMISSION ON ENVIRONMENTAL QUALITY

COUNTY / DIVISION	NEW CASES	FILE NAME	FILE NUMBER	LOCATION	CONTAMINATION DESCRIPTION	DATE	ENFORCEMENT STATUS		DATA QUALITY	SECTION 5.236
LAMAR										
RMD/CA										
		KIMBERLY-CLARK CORP	33890	2200 19TH ST SW PARIS 75460	DIESEL FUEL	12/13/1993	0	4,5	E	
RMD/PST										
		CRUTCHFIELD CORNER GROCERY	091215	HWY 38 HWY 38, PARIS	GASOLINE	01/16/1987	1B	1A	E,Q	
	*	CVS EGI BONHAM MILLENNIUM CTR	117050	564 LAMAR AVE, PARIS	GASOLINE	10/05/2006	1B	1A	E,Q	
		E Z MART STORES INC	116544	3085 CLARKSVILLE ST, PARIS	GASOLINE	12/08/2004	1B	1A	E,Q	
		EASTER HILL LTD	115059	2880 NE LOOP 286, PARIS	GASOLINE	05/15/2000	2	2A	E,Q	
		FLEX O LITE INC	116357	1601 NW 19TH ST, PARIS	GASOLINE	10/05/2004	1B	1A	E,Q	
		FOOD FAST CORPORATION	114715	707 BONHAM ST, PARIS	GASOLINE	08/13/1999	2	2A	E,Q	
		LAMAR COUNTY	102958	104 HACKLEMAN ST, ROXTON	GASOLINE, DIESEL	05/05/1992	2	6	E,Q	
		LAMAR COUNTY	099487	220 N MAIN, PARIS	GASOLINE	07/03/1991	2	6	E,Q	
		MONTGOMERY OIL CO	114714	2685 LAMAR AVE, PARIS	GASOLINE	08/13/1999	2	2A	E,Q	
		NATION MARK	116265	6895 HWY 271, PATTONVILLE	GASOLINE	09/02/2004	1B	1A	E,Q	
		RASHID MOHAMMAD	116700	274 N MAIN ST, PARIS	GASOLINE	12/01/2005	2	6	E,Q	
		TPI PETROLEUM INC	115940	3751 LAMAR AVE, PARIS	GASOLINE	01/30/2004	1B	1A	E,Q	
		WALKER HARRY OIL CO	112987	850 BONHAM, PARIS	GASOLINE	02/26/1998	2	2A	E,Q	
		WILKINS & PYEATT INC	097269	510 E FRONT ST, BLOSSOM	GASOLINE	11/13/1990	2	6	E,Q	
		WOFFORD KENNETH	113345	FM 137 FM 137, PARIS	GASOLINE	07/15/1998	2	6	E,Q	
WPD/MSW										
		CITY OF PARIS STILLHOUSE RD LANDFILL	MSW00144	STILLHOUSE RD, 3 MI NE OF LOOP 286, PARIS	P-3, 6, 11: VOCS (1,1-DICHLOROETHYLENE; TETRACHLOROETHYLENE; TRICHLOROETHYLENE; VINYL CHLORIDE)	08/20/1991	2A	0		
		PARIS LANDFILL	MSW01454B	4.4 MILES N OF PARIS TEXAS CITY LIMITS ON US HIGHWAY 271	MW-13: VOCS (1,2-DICHLOROETHYLENE)	12/31/2004	2A	2A	E,Q,V2	
LAMB										
RMD/CA										
		TEXAS DEPT OF TRANSPORTATION (LITTLEFIELD MAINTENA	F0624	1600 W DELANO AVE LITTLEFIELD 79339	VOC, SVOC, METALS	06/23/1998	2A	3,4,5	EQV2	
RMD/PST										
		ALLSUPS PETROLEUM INC	108325	101 W HWY 70, EARTH	GASOLINE	06/23/1994	2	2A	E,Q	
		CENTURY FUELS	113332	808 HALL, LITTLEFIELD	GASOLINE	07/07/1998	2	4	E,Q	
		ESLINGER DAVID	096283	521 HALL AVE, LITTLEFIELD	GASOLINE	07/25/1990	2	2A	E,Q	
		INCE OIL CO INC	113811	141 HOWARD MARSHALL BLVD, LITTLEFIELD	GASOLINE	12/08/1998	2	2A	E,Q	
		J L JONES OIL CO	097866	2315 S PHELPS, LITTLEFIELD	GASOLINE	11/20/1990	2	2A	E,Q	
		LITTLEFIELD ISD	096333	200 N LAKE AVE, LITTLEFIELD	GASOLINE	07/25/1990	2	6	E,Q	
		PAY & SAVE INC	116018	1802 HALL AVE, LITTLEFIELD	GASOLINE	09/25/2003	1B	1A	E,Q	
WSD/WRP&A										
		HIGH PLAINS UWCD NO. 1 SAMPLING PROGRAM	1054205	WELL NO. 10-54-205 (SAMPLE 279-3-8)	ATRAZINE	04/17/1989	1D,1B	6C	E,Q,V2	
LAVACA										
RMD/PST										
		BESETSNY CLARENCE	109532	706 E 4TH ST, HALLETTSVILLE	GASOLINE	05/03/1995	2	2A	E,Q	
		ESTATE OF BETTY SCHULTE	095700	116 N TEXANA, HALLETTSVILLE	GASOLINE	05/31/1990	2	2A	E,Q	
		F MOORE OIL CO	115021	HWY 77 HWY 77, HALLETTSVILLE	GASOLINE, DIESEL	04/28/2000	2	2A	E,Q	
		JOHNSON OIL FORMER CINCO J INC	108619	FM 958 FM 958, YOAKUM	GASOLINE	09/15/1994	2	2A	E,Q	
		SEIFERT & SONS OIL CO	095539	HWY 90 HWY 90, SUBLIME	GASOLINE	07/03/1990	2	2A	E,Q	
		SSP PARTNERS	111794	106 FAIRWINDS, HALLETTSVILLE	GASOLINE	01/25/1996	2	2A	E,Q	
LEE										
RMD/PST										
		FELDER WHOLESALE OIL	106999	HWY 180 HWY 180, BRENHAM	GASOLINE	07/29/1993	2	2A	E,Q	
		MEDLOCK KEVIN	115281	3250 E AUSTIN, GIDDINGS	GASOLINE	12/04/2001	1B	1A	E,Q	
		MUTSCHER INC	103086	374 E AUSTIN, GIDDINGS	GASOLINE	05/11/1992	2	4	E,Q	
LEON										
RMD/PST										
		C & S STORES INC	105444	S HWY 79, OAKWOOD	GASOLINE	11/23/1992	2	4	E,Q	
		GLICK BROTHERS INC	100680	HWY 79 HWY 79, BUFFALO	GASOLINE	10/28/1991	2	2A	E,Q	
		KENT DONALD	110076	200 BROAD ST, OAKWOOD	GASOLINE	11/07/1995	2	2A	E,Q	
LIBERTY										
RMD/CA										
		SOUTHERN PACIFIC TRANSMISSION CO	39870	HIGHWAY 59 CLEVELAND 77327	CHLORINATED SOLVENTS	02/15/1987	2B	5	E,Q	

TABLE 1
GROUNDWATER CONTAMINATION CASE DESCRIPTION BY COUNTY
TEXAS COMMISSION ON ENVIRONMENTAL QUALITY

COUNTY	DIVISION	NEW CASES	FILE NAME	FILE NUMBER	LOCATION	CONTAMINATION DESCRIPTION	DATE	ENFORCEMENT STATUS		DATA QUALITY	SECTION 5.236
LIBERTY											
	RMD/PST										
			AL ILAM ENTERPRISES INC	113700	HWY 146 HWY 146, HARDIN	GASOLINE	11/23/1998	1B	1A	E,Q	
			CARRIAGE MANAGEMENT LP	100295	1101 N TRAVIS, LIBERTY	GASOLINE	09/20/1991	2	2A	E,Q	
			CONOCO PHILLIPS	107811	306 HWY 90, DAYTON	GASOLINE	11/15/1993	2	6	E,Q	
			EXXONMOBIL	092334	FM 1413 FM 1413, DAYTON	GASOLINE	11/18/1988	2	2A	E,Q	
			FLINTEX MARKETING INC	116035	8014 HWY 59, CLEVELAND	GASOLINE	12/12/2003	2	2A	E,Q	
			HAZARA ENTERPRISES INC	114174	FM 1008 FM 1008, KENEFICK	GASOLINE	12/20/1998	2	2A	E,Q	
			HILLSIDE ENTERPRISES INC	114170	2702 N MAIN, LIBERTY	GASOLINE	12/16/1998	2	2A	E,Q	
			JOHN HEBERT DISTRIBUTORS INC	110086	108 E HWY 90, DAYTON	UNKNOWN	11/28/1995	2	2A	E,Q	
			K P OIL CO	109972	1500 N WASHINGTON, CLEVELAND	UNKNOWN	10/25/1995	2	6	E,Q	
			MILLER W D	114353	HWY 90 HWY 90, LIBERTY	GASOLINE	01/05/1998	2	6	E,Q	
			NATIONAL CONVENIENCE BANKRUPT	112350	1924 HWY 90, LIBERTY	GASOLINE	05/30/1997	5B	6	E,Q	
			NATIONAL CONVENIENCE STORES	100668	899 N MAIN ST, LIBERTY	GASOLINE	10/08/1991	5B	4	E,Q	
			TULLOS ENTERPRISES	093124	1906 N MAIN, LIBERTY	UNKNOWN	05/31/1989	2	6	E,Q	
			TXDOT	101479	207 LAYL DR, LIBERTY	GASOLINE, DIESEL	11/18/1991	2	2A	E,Q	
			VALERO	116557	445 SOUTHLINE, CLEVELAND	GASOLINE	01/04/2005	1B	1A	E,Q	
			W D MILLER INC	114352	HWY 146 HWY 146, LIBERTY	GASOLINE	12/22/1998	2	2A	E,Q	
	RMD/SC										
			PETRO-CHEMICAL SYSTEMS TURTLE BAYOU	FILED BY SITE NAME	SOUTH OF LIBERTY, TX. ON FRONTIER PARK RD., 1 MILE EAST OF FM 563 AND 7 MILES NORTH OF I-10	BENZENE, TOLUENE, ETHYLBENZENE, TERT-BUTYL ALCOHOL, 1,1 DICHLOROETHANE, 1,2 DICHLOROETHANE, VINYL CHLORIDE	05/31/1984	5A, 4B, 3D, 2B&D, 1B	4	E,Q,V2,3	
	RMD/VC										
			LOUISIANA PACIFIC - CLEVELAND LANDFILL	1702	HIGHWAY 787, CLEVELAND	METALS	06/03/2004	0B	2B	E	
	RMD/VCIO										
			WALGREEN'S - DAYTON	488	209 US HIGHWAY 90 WEST, DAYTON	TPH	04/13/2005		1B	E	
LIMESTONE											
	RMD/CA										
			HANSEN AGGREGATES	T2024	CR 641, GROESBECK	BENZENE, TPH	07/28/2004	0A	2A	E	
	RMD/PST										
			DOUBLE D ENTERPRISES INC	116013	N HWY 71, MEXIA	GASOLINE	06/28/2004	1B	1A	E,Q	
	RMD/VC										
			NAUTILUS TEXAS MANUFACTURING	1484	NWC INTERSECTION SH 14 AND FM 3119, MEXIA	METALS	07/15/2002	0B	2A	E	
LIVE OAK											
	RMD/CA										
			DIAMOND SHAMROCK REFINING CO	31553	301 LEROY ST THREE RIVERS 78071	PETROLEUM HYDROCARBONS, MTBE	01/15/1996	3B	4	EQV123	
	RMD/PST										
			BENNY COPE OIL CO	115984	IH 37 IH 37, WHITSETT	GASOLINE	03/31/2004	1B	1A	E,Q	
			DIAMOND SHAMROCK REF & MKTG CO	108072	304 N NUECES, GEORGE WEST	GASOLINE	04/11/1994	2	6	E,Q	
			HARGREAVES OIL CO	115501	305 NUECES ST, GEORGE WEST	GASOLINE	03/20/1996	2	2A	E,Q	
			LYNE J MONTY	114436	301 N NUECES, GEORGE WEST	GASOLINE	01/29/1999	2	2A	E,Q	
			MOORE DONALD	099686	600 NUECES, GEORGE WEST	GASOLINE, DIESEL	07/23/1991	2	2A	E,Q	
			SSP PARTNERS	100774	IH 37 IH 37, GEORGE WEST	UNKNOWN	10/18/1991	2	4	E,Q	
LLANO											
	RMD/PST										
			SNAPDRAGON LTD	112090	17128 FM 2241, TOW	GASOLINE	01/24/1997	2	6	E,Q	
			STATE LEAD PERFORMING	091262	BUCHANAN DAM BUCHANAN DAM, BUCHANAN DAM	GASOLINE	03/27/1987	5B	2A	E,Q	
			STEWART PHILLIP	113044	RR 3014 RR 3014, TOW	GASOLINE	03/18/1998	2	2A	E,Q	
			TIETZ THOMAS M ESTATE	093576	HWY 29 HWY 29, BUCHANAN DAM	GASOLINE	09/11/1989	5B	2A	E,Q	
	RMD/VC										
			GULF METALS SITE	1405	210 EAST TARRANT STREET, LLANO	VOCS, SVOCS, METALS, PESTICIDES	11/05/2001	0B	3	E	
			MESA MILLING, INC.	1762	SWC WEST TARRANT AND PITTSBURGH, LLANO	VOCS, METALS, TPH	12/06/2004	0B	2A	E	

TABLE 1
GROUNDWATER CONTAMINATION CASE DESCRIPTION BY COUNTY
TEXAS COMMISSION ON ENVIRONMENTAL QUALITY

COUNTY	DIVISION	NEW CASES	FILE NAME	FILE NUMBER	LOCATION	CONTAMINATION DESCRIPTION	DATE	ENFORCEMENT STATUS		DATA QUALITY	SECTION 5.236
LLANO											
	RMD/VC										
			MESA MILLING, INC. - BESSEMER	1755	401 BESSEMER AVENUE, LLANO	METALS, PESTICIDES, TPH, NITRATE, HERBICIDES	11/17/2004	0B	1A	E	
	RMD/SC										
			KINGSLAND	FILED BY SITE NAME	FROM THE 900 BLOCK OF HWY 1431 WEST TO THE INTERSECTION OF HWY 1431 & RR 2545, KINGSLAND, TX	1,2 DICHLOROETHANE, CHLOROMETHANE, ETHYLBENZENE, TOLUENE, TRICHLOROETHYLENE, 1-2 DICHLOROETHANE, PERCHLOROETHYLENE, BENZENE, MTBE	01/01/1989	5B, 2B, 1A	3	E,Q,V1,2,3	
LOVING											
	RMD/PST										
			HOPPER WANEMA J	102950	HWY 302 HWY 302, MENTONE	GASOLINE	05/19/1992	2	2A	E,Q	
LUBBOCK											
	RMD/CA										
			CITY OF LUBBOCK	T2042	AVENUE J LUBBOCK	BTEX	01/03/1989	0A	2	E	
			CITY OF LUBBOCK FIRE TRAINING ACADEMY	62058	LUBBOCK	LEAD, BTEX	09/22/2002	OA	2A	E	
			EQUILON ENTERPRISES LLC	33445	3002 CLOVIS RD LUBBOCK 79417	BETX, MTBE	06/01/1988	1B	3	E	
			LUBBOCK POWER & LIGHT (HOLLY POWER PLANT)	37374	3550 E SLATON HWY LUBBOCK 79404	NO. 2 FUEL OIL	03/01/1994	0A	3,4,5	EV2	
			PHILLIPS PIPELINE CO	31811	3102 CLOVIS LUBBOCK 79408	BETX, LNAPL, MTBE	12/06/1993	1B	3	EQ	
			QUANTUM CONSTRUCTION, FORMERLY EAGLE PICHER, INDUS	32658	1802 E 50TH ST, LUBBOCK	VOCS, BTEX, TPH	03/31/2001	0A	2A	E,Q,V	
			REESE AIR FORCE BASE	62005	9801 REESE BLVD LUBBOCK 79489	F001, F002, BTEX, ORGANICS	09/12/1988	3A	4	E,Q,V,2,3	
			TECHNICAL COATINGS INC	33276	4501 BRADLEY ST LUBBOCK 79417	ORG	11/10/1999	3B	2A	E.V2	
			TEXAS INSTRUMENTS INC	31070	2301 UNIVERSITY AVE N LUBBOCK 79415	VOCS, SVOCS	01/05/1999	2C	2	EQV	
			TEXAS TECH RESEARCH FARM	T1615	LUBBOCK	SVOC. METALS	03/02/2002	1B, 5A	2A	E.Q.12	
		*	TXDOT	75390	LUBBOCK	TPH	12/07/2005	0A	2	E	
	RMD/PST										
			7 ELEVEN INC	097587	8126 UNIVERSITY, LUBBOCK	GASOLINE	12/12/1990	2	4	E,Q	
			ABF FREIGHT SYSTEMS	100992	128 E 13TH ST, LUBBOCK	DIESEL, WASTE OIL	11/19/1991	2	4	E,Q	
			ACUFF BUTANE CO	092298	FM 40 FM 40, ACUFF	GASOLINE	11/16/1988	5B	4	E,Q	
			ALVARADO RAUL	096612	223 N UNIVERSITY, LUBBOCK	GASOLINE	08/22/1990	5B	2A	E,Q	
			AMERICAN AUTO CLINIC	116394	2301 4TH ST, LUBBOCK	GASOLINE	02/07/2005	5B	1A	E,Q	
			BALCH OIL CO	101169	920 9TH ST, SLATON	GASOLINE	12/09/1991	2	4	E,Q	
			BALCH OIL CO	108860	HWY 84 BYPASS HWY 84 BYPASS, SLATON	GASOLINE	11/16/1994	2	2A	E,Q	
			BALCH OIL CO	100127	HWY 84 HWY 84, SOUTHLAND	GASOLINE, DIESEL	09/04/1991	2	2A	E,Q	
			BALCH OIL CO	097529	1550 34TH ST, LUBBOCK	GASOLINE	11/26/1990	2	4	E,Q	
			BALCH OIL CO INC	111587	INDUSTRIAL INDUSTRIAL DR, SLATON	GASOLINE, DIESEL	09/06/1996	2	4	E,Q	
			BARTLETT HENRY	093156	2555 34TH ST, LUBBOCK	GASOLINE	05/24/1989	2	4	E,Q	
			BENTON OIL CO	091532	4553 BROWNFIELD HWY, LUBBOCK	GASOLINE	11/09/1987	2	6	E,Q	
			BENTON OIL CO	096752	3702 AVE A, LUBBOCK	DIESEL	09/18/1990	2	6	E,Q	
			BENTON OIL CO	107702	LOOP 461 LOOP 461, NEW DEAL	GASOLINE	01/17/1994	2	2A	E,Q	
			BENTON OIL CO	113257	3331 34TH ST, LUBBOCK	GASOLINE, WASTE OIL	05/29/1998	2	2A	E,Q	
			BENTON OIL CO	113338	50TH 50TH ST, LUBBOCK	GASOLINE	07/13/1998	2	2A	E,Q	
			BOLTON OIL CO	092060	2116 50TH ST, LUBBOCK	GASOLINE	07/12/1988	2	4	E,Q	
			BOLTON OIL CO	103208	4416 50TH, LUBBOCK	GASOLINE	05/15/1992	2	4	E,Q	
			BOLTON OIL CO	102131	2167 50TH ST, LUBBOCK	GASOLINE, UNKNOWN	03/03/1992	2	6	E,Q	
			BORDEN INC	094334	519 AVE J, LUBBOCK	DIESEL	09/29/1989	2D	2A	E,Q	
			BRAY C E	094309	3334 34TH, LUBBOCK	GASOLINE	11/20/1989	5B	4	E,Q	
			CHEVRON PRODUCTS CO	091944	928 SLIDE, LUBBOCK	GASOLINE	05/24/1988	2	2A	E,Q	
			CHRYSLER REALTY CORP	108211	4611 AVE Q, LUBBOCK	OTHER	05/10/1994	2D	2A	E,Q	
			CITY OF LUBBOCK	093157	5TH 5TH ST, LUBBOCK	GASOLINE	05/24/1989	2D	2A	E,Q	
			CITY OF LUBBOCK	103949	IH 27 IH 27, LUBBOCK	AV-GAS	07/14/1992	2	4	E,Q	
			CITY OF LUBBOCK	093557	AVE J AVE J, LUBBOCK	DIESEL	06/30/1989	2D	2A	E,Q	
			CITY OF LUBBOCK	093153	5TH 5TH ST, LUBBOCK	GASOLINE	05/25/1989	2D	2A	E,Q	
			CITY OF LUBBOCK	092462	5TH 5TH ST, LUBBOCK	DIESEL	01/03/1989	2D	2A	E,Q	
			CITY OF LUBBOCK	098622	8401 AVE Q, LUBBOCK	GASOLINE	01/15/1991	2	2A	E,Q	
			CITY OF SHALLOWATER	094115	LOOP 388 LOOP 388, SHALLOWATER	GASOLINE	11/20/1989	2	6	E,Q	
			COVENANT HEALTH SYSTEM	097864	3615 19TH ST, LUBBOCK	DIESEL	01/17/1991	2	6	E,Q	

TABLE 1
GROUNDWATER CONTAMINATION CASE DESCRIPTION BY COUNTY
TEXAS COMMISSION ON ENVIRONMENTAL QUALITY

COUNTY / DIVISION	NEW CASES	FILE NAME	FILE NUMBER	LOCATION	CONTAMINATION DESCRIPTION	DATE	ENFORCEMENT STATUS		DATA QUALITY	SECTION 5.236
LUBBOCK										
RMD/PST										
		CROW PAULINE	095196	1320 9TH ST, SLATON	GASOLINE	03/07/1990	5B	4	E,Q	
		E Z MART STORES INC	099467	4202 19TH ST, LUBBOCK	GASOLINE	06/20/1991	2	2A	E,Q	
		E Z MART STORES INC	104724	5719 66TH ST, LUBBOCK	GASOLINE	09/14/1992	2	4	E,Q	
		EDDINS WALCHER CO	103445	5002 SOUTHEAST DR, LUBBOCK	GASOLINE, KEROSENE, OTHER	06/08/1992	2	4	E,Q	
		EDDINS WALCHER FORMER INCE OIL	113096	3402 AVE A, LUBBOCK	GASOLINE	03/19/1998	2	4	E,Q	
		EMERALD ENTERPRISES	105576	4337 50TH ST, LUBBOCK	GASOLINE	11/09/1992	2	2A	E,Q	
		EQUILON ENTERPRISES LLC	097094	3311 AVE Q, LUBBOCK	GASOLINE	10/19/1990	2	6	E,Q	
		EQUILON ENTERPRISES LLC	115763	2017 50TH ST, LUBBOCK	GASOLINE	08/23/2001	2	2A	E,Q	
		EZ MART STORES INC	116464	2217 UNIVERSITY AVE, LUBBOCK	GASOLINE	12/16/2004	1B	1A	E,Q	
		FLEMING CO INC	095019	508 E 50TH, LUBBOCK	DIESEL	02/26/1990	2	4	E,Q	
		FRONTIER WHOLESALE CO INC	095745	833 E 40TH ST, LUBBOCK	GASOLINE, DIESEL	05/31/1990	2	2A	E,Q	
		GABBERT OIL CO	107358	7401 UNIVERSITY, LUBBOCK	GASOLINE	10/20/1993	2	2A	E,Q	
		GAMES PEOPLE PLAY	093247	3001 34TH ST, LUBBOCK	GASOLINE	06/23/1989	2	6	E,Q	
		GROUX BILL	105345	7002 INDIANA, LUBBOCK	GASOLINE	11/18/1992	2	6	E,Q	
		HAYHURST OMEGA	097261	1118 16TH ST, LUBBOCK	GASOLINE	11/09/1990	2	4	E,Q	
		HIGH PLAINS WATER CONSV DIST1	096766	2930 AVE Q5, LUBBOCK	GASOLINE	08/27/1990	2	4	E,Q	
		HOGLAND OFFICE EQUIPMENT	114218	1219 AVE Q, LUBBOCK	GASOLINE, DIESEL, WASTE OIL	12/19/1998	2	2A	E,Q	
		HON SHING KAN	108326	3535 34TH ST, LUBBOCK	GASOLINE	06/26/1994	2	4	E,Q	
		HORKEY OIL CO INC	102824	50TH 50TH, LUBBOCK	GASOLINE, WASTE OIL	04/06/1992	2	6	E,Q	
		HORKEY OIL CO INC	111923	4350 19TH ST, LUBBOCK	GASOLINE	11/13/1996	2	6	E,Q	
		INCE OIL CO INC	093680	2602 34TH ST, LUBBOCK	GASOLINE	07/20/1989	2	2A	E,Q	
		INCE OIL CO INC	113097	206 N UNIVERSITY AVE, LUBBOCK	GASOLINE	03/19/1998	2	2A	E,Q	
		INCE OIL CO INC	099841	HWY 84, SLATON	GASOLINE, DIESEL	08/02/1991	2	2A	E,Q	
		INCE OIL CO INC	104086	3602 50TH, LUBBOCK	GASOLINE	07/22/1992	2	2A	E,Q	
		LASHOMB EUGENE	092951	3501 34TH ST, LUBBOCK	GASOLINE	05/09/1989	5B	2A	E,Q	
		LEFTWICH & OLIVER	109616	601 N IH 27, LUBBOCK	GASOLINE	06/06/1995	5B	4	E,Q	
		LFH RENTALS INC	107379	4202 BOSTON, LUBBOCK	GASOLINE	10/26/1993	2	4	E,Q	
		LOWRIMORE JOHN	093387	811 UNIVERSITY, LUBBOCK	GASOLINE	06/05/1989	5B	2A	E,Q	
		LUBBOCK COUNTY	109534	800 BROADWAY, LUBBOCK	GASOLINE, DIESEL	05/19/1995	2	6	E,Q	
		MASSEY MOTORS	098624	4402 AVE Q, LUBBOCK	GASOLINE	04/12/1991	2	6	E,Q	
		MCCLAIN OIL CO	096007	98TH 98TH ST, LUBBOCK	GASOLINE	06/28/1990	2	6	E,Q	
		MCLAIN OIL CO	109194	5201 80TH ST, LUBBOCK	GASOLINE	02/15/1995	2	4	E,Q	
		MCLAIN OIL CO	097361	2323 4TH ST, LUBBOCK	GASOLINE	10/30/1990	5B	4	E,Q	
		MCLAIN OIL CO	108854	3034 SLIDE RD, LUBBOCK	GASOLINE	11/18/1994	2	4	E,Q	
		MERCHANTS FAST MOTOR LINES	093997	4201 MARTIN LUTHER KING BLVD, LUBBOCK	GASOLINE	10/30/1989	5B	4	E,Q	
		MONTEREY SHOPPING CENTER	096653	3001 50TH ST, LUBBOCK	GASOLINE, WASTE OIL	08/27/1990	2	2A	E,Q	
		MRS BAIRDS BAKERY	093526	202 BROADWAY, LUBBOCK	GASOLINE	08/18/1989	2	6	E,Q	
		PAGE ESTATE	093098	4405 CLOVIS RD, LUBBOCK	GASOLINE	06/01/1989	2	2A	E,Q	
		RALPH CARLISLE MOTORS	100703	4302 AVE Q, LUBBOCK	GASOLINE	10/24/1991	2	4	E,Q	
		RIP GRIFFIN TRUCK SER CTR INC	113814	4407 IDALOU RD, LUBBOCK	GASOLINE, DIESEL	12/04/1998	2	4	E,Q	
		RIP GRIFFIN TRUCK SER CTR INC	109989	4609 AVE A, LUBBOCK	GASOLINE, DIESEL	10/18/1995	2	6	E,Q	
		RIP GRIFFIN TRUCK SER CTR INC	104956	DOWDEN DOWDEN RD, WOLFFORTH	GASOLINE	09/24/1992	2	2A	E,Q	
		RIP GRIFFIN TRUCK SER CTR INC	107596	LOOP 289 LOOP 289, LUBBOCK	GASOLINE	12/17/1993	2	4	E,Q	
		S B CAMPBELL JR TRUCKING CO	092233	3906 QUIRT AVE, LUBBOCK	GASOLINE	10/25/1988	5B	2A	E,Q	
		SHELL OIL PRODUCTS	106805	2815 SLIDE RD, LUBBOCK	GASOLINE	06/10/1993	2	4	E,Q	
		SIMMONS PUMP CORP	097362	2605 AVE H, LUBBOCK	GASOLINE	10/31/1990	2	2A	E,Q	
		SOLTANI JOE	100934	1902 34TH ST, LUBBOCK	GASOLINE	11/06/1991	2	2A	E,Q	
		SOUTHWEST CONVENIENCE STORES	101410	3402 UNIVERSITY, LUBBOCK	GASOLINE	12/19/1991	2	4	E,Q	
		SOUTHWEST CONVENIENCE STORES	113383	2102 50TH, LUBBOCK	GASOLINE	08/06/1998	2	2A	E,Q	
		SPELCE ENTERPRISES INC	100126	103 E BROADWAY, LUBBOCK	GASOLINE, DIESEL	09/10/1991	5B	2A	E,Q	
		STATE LEAD PERFORMING	112706	4TH 4TH, LUBBOCK	GASOLINE	10/10/1997	5B	2A	E,Q	
		SUPERIOR BAG & SUPPLY	097116	4640 34TH ST, LUBBOCK	GASOLINE	11/01/1990	2	2A	E,Q	
		TEXAS GASMAN LTD PARTNERSHIP	108724	7301 BROWNFIELD HWY, LUBBOCK	GASOLINE	10/04/1994	2	2A	E,Q	
		TEXAS ROOFING CO GRIMES & ASS	096715	1902 AVE F, LUBBOCK	GASOLINE	09/17/1990	2	6	E,Q	
		THRIFTWAY	115029	114 UNIVERSITY, LUBBOCK	GASOLINE	05/19/1999	2	2A	E,Q	
		TOWN & COUNTRY FOOD STORES	098650	6519 UNIVERSITY, LUBBOCK	GASOLINE	04/04/1991	2	4	E,Q	
		TOWN & COUNTRY FOOD STORES	102051	1524 50TH ST, LUBBOCK	GASOLINE	03/02/1992	2	2A	E,Q	

TABLE 1
GROUNDWATER CONTAMINATION CASE DESCRIPTION BY COUNTY
TEXAS COMMISSION ON ENVIRONMENTAL QUALITY

COUNTY / DIVISION	NEW CASES	FILE NAME	FILE NUMBER	LOCATION	CONTAMINATION DESCRIPTION	DATE	ENFORCEMENT STATUS		DATA QUALITY	SECTION 5.236
LUBBOCK										
RMD/PST										
		TOWNSEND STRONG INC	112215	2618 50TH ST, LUBBOCK	GASOLINE	03/26/1997	2	4	E,Q	
		TOWNSEND STRONG INC	093471	918 E 50TH ST, LUBBOCK	GASOLINE	07/13/1989	2	4	E,Q	
		TOWNSEND STRONG INC	093753	2901 SLIDE RD, LUBBOCK	GASOLINE	08/11/1990	2	6	E,Q	
		TOWNSEND STRONG INC	096786	2602 PARKWAY, LUBBOCK	GASOLINE, WASTE OIL	09/19/1990	2	4	E,Q	
		TOWNSEND STRONG INC	110293	110 UNIVERSITY, LUBBOCK	GASOLINE	01/16/1996	2	2A	E,Q	
		TOWNSEND STRONG INC	111830	1320 E BROADWAY, LUBBOCK	GASOLINE	11/01/1996	2	4	E,Q	
		TOWNSEND STRONG INC	112213	3664 50TH, LUBBOCK	GASOLINE	04/04/1997	2	6	E,Q	
		TXDOT	113812	601 4TH ST, LUBBOCK	GASOLINE	12/09/1998	2	6	E,Q	
		TXDOT	101748	601 SLATON RD, LUBBOCK	GASOLINE, DIESEL	01/30/1992	2	4	E,Q	
		TXDOT	102125	308 MUNICIPAL DR, LUBBOCK	GASOLINE, DIESEL	03/03/1992	2	6	E,Q	
		UNITED PARCEL SERVICE	103951	515 E 44TH, LUBBOCK	GASOLINE, DIESEL	07/21/1992	2	6	E,Q	
		WARD LEWIS HAPPY	105371	4835 AVE H, LUBBOCK	GASOLINE	11/20/1992	5B	2A	E,Q	
		WESTERN MARKETING INC	113331	2267 34TH ST, LUBBOCK	GASOLINE	06/08/1998	2	6	E,Q	
		WESTERN MARKETING INC	109960	4102 34TH ST, LUBBOCK	GASOLINE	10/09/1995	2	6	E,Q	
		WESTERN MARKETING INC	111873	4701 AVE H, LUBBOCK	GASOLINE	11/06/1996	2	4	E,Q	
		WESTERN MARKETING INC	111874	1101 34TH ST, LUBBOCK	GASOLINE	11/06/1996	2	4	E,Q	
		WHITE SWAN INC	100230	915 E 50TH ST, LUBBOCK	DIESEL	08/23/1991	2	4	E,Q	
		WILLIAMSON RALPH ESTATE	094557	502 FM 1585, LUBBOCK	GASOLINE	01/02/1990	1B	1A	E,Q	
		WOODY TIRE CO INC	098284	1606 50TH ST, LUBBOCK	GASOLINE	03/12/1991	2	6	E,Q	
RMD/VC										
		MISTLETOE TEX- PACK EXPRESS	1522	702 EAST 40TH STREET, LUBBOCK	VOCS, TPH	09/26/2002	0B	2	E	
		SHALLO WATER ACID DELINTERS	0937	FM 179 AND 5TH AVENUE, SHALLO WATER	SULFUR	02/24/1999	0B	2	E	
		STAUFFER CHEMICAL COMPANY	0908	2601 NORTH QUAKER AVENUE, LUBBOCK	PESTICIDES (BHC), CARBON TETRACHLORIDE, DIELDRIN	01/07/1999	0B	3	E	
		TEXAS INSTRUMENTS - PORTION OF LUBBOCK SITE	0920	2301 NORTH UNIVERSITY AVENUE, LUBBOCK	SOLVENTS	02/02/1999	0B	3	E	
RMD/VCBSA										
		LUBBOCK POWER PLANT AND GARAGE AREA	G018	NORTH OF 5TH STREET AND AVENUE J, LUBBOCK	PCB, CHLORINATED SOLVENTS	03/25/1999	0B	0	E	
RMD/VCIO										
		EAGLE PICHER INDUSTRIES	412	1802 EAST 50TH STREET, LUBBOCK	PCE	02/17/2004		1B	E	
WPD/MSW										
		CITY OF LUBBOCK LANDFILL	MSW00069	1.0 MI N OF FM 2641, ON N AVENUE P, LUBBOCK	MW-101 THRU 111: VOCS (BENZENE, 1,1-DCE, MECL, TCE, PCE, VINYL CHLORIDE)	12/01/1998	2B	4,5	E,Q,V2	
WQD/WQAS										
		CITY OF LUBBOCK	WQ10353-02	EASTERN TERMINUS OF 38TH STREET JUST SOUTH OF THE FORT WORTH AND DENVER RAILROAD CROSSING OF DOUBLE MNT.FORT BRAZOS RIVER, EAST LUBBOCK COUNTY. (GRAY	NITRATE	01/01/1968	3A,B	4,5	E,Q,V	
		COOP TNRCC/TWDB	2326611	WELL NO. 23-26-611 (SAMPLE NO. 2326611) (2326611)[CITY OF LUBBOCK / LAS, #5]	ATRAZINE	07/24/2001	1B	6C	E,Q,V2	
		HIGH PLAINS UWCD NO. 1 SAMPLING PROGRAM	2327904	WELL NO. 23-27-904 (SAMPLE 303-1-3)	DIURON	04/10/1989	1D,1B	6C	E,Q,V2	
LYNN										
RMD/CA										
		TEXAS DEPT OF TRANSPORTATION (TAHOKA MAINTENANCE F	F0491	US HIGHWAY 87 TAHOKA 79373	METALS-SELENIUM, SVOCS, VOCS-BENZENE	03/09/2000	3B	3A	E,Q	
RMD/PST										
		BALCH OIL CO	101339	HWY 211 HWY 211, NEW HOME	GASOLINE	12/20/1991	2	4	E,Q	
		CLOE EDWARD ESTATE	107077	1312 LOCKWOOD, TAHOKA	GASOLINE, DIESEL	08/10/1993	2	4	E,Q	
		HEINRICH STANLEY	101749	MAIN MAIN, WILSON	GASOLINE, DIESEL, UNKNOWN	01/27/1992	2	4	E,Q	
		INCE OIL CO INC	112143	HWY 87 BYPASS HWY 87 BYPASS, ODONNELL	GASOLINE, HYDR FLUID	02/19/1997	2	2A	E,Q	
		LYNN COUNTY FUEL ASSOC	108819	1208 LOCKWOOD ST, TAHOKA	GASOLINE, DIESEL	11/03/1994	5B	4	E,Q	
		MCCORD OIL CO	113756	1660 MAIN ST, TAHOKA	GASOLINE, WASTE OIL	11/30/1998	2	4	E,Q	
		ODONNELL ISD	098629	501 5TH ST, ODONNELL	GASOLINE	04/02/1991	2	6	E,Q	
		ODONNELL OIL & BUTANE CO	093078	700 DOAKE ST, ODONNELL	DIESEL	05/22/1989	2	4	E,Q	
		WALKER SIMS OIL CO INC	092633	1028 AVE J, TAHOKA	GASOLINE	02/14/1989	2	4	E,Q	
		WOODRUM OIL CO	094824	N 9TH, ODONNELL	GASOLINE	01/24/1990	5B	6	E,Q	

TABLE 1
GROUNDWATER CONTAMINATION CASE DESCRIPTION BY COUNTY
TEXAS COMMISSION ON ENVIRONMENTAL QUALITY

COUNTY	DIVISION	NEW CASES	FILE NAME	FILE NUMBER	LOCATION	CONTAMINATION DESCRIPTION	DATE	ENFORCEMENT STATUS		DATA QUALITY	SECTION 5.236
LYNN											
	WSD/WRP&A										
			TDA PESTICIDE SURVEY	2456601	WELL NO. 24-56-601 (SAMPLES REP 1, REP 2) "LYNN 1"	PICLORAM	07/28/1988	2D	6C	V2,3	
MADISON											
	RMD/PST										
			CARTER ENTERPRISES	115270	101 N IH 45, MADISONVILLE	GASOLINE, DIESEL	07/09/2001	2	2A	E,Q	
			JOHN R HARDY INC	116011	509 S ELM, MADISONVILLE	GASOLINE	06/28/2004	2	6	E,Q	
			KARM DWIGHT R	113539	300 W MAIN, MADISONVILLE	GASOLINE	12/10/1998	2	6	E,Q	
MARION											
	RMD/PST										
			CITIZENS NATIONAL BANK	115873	711 N WALCOTT, JEFFERSON	GASOLINE	08/28/2003	2	2A	E,Q	
			E Z MART STORES INC	114118	110 E BROADWAY, JEFFERSON	GASOLINE	02/12/1998	2	2A	E,Q	
			FIRST NATL BANK HUGHES SPRING	103497	8921 HWY 729, AVINGER	GASOLINE	06/08/1992	2	2A	E,Q	
			MCNEELY J B	113448	RT 3 RT 3, JEFFERSON	GASOLINE	07/01/1998	2	2A	E,Q	
		*	TXDOT	116947	6171 N HWY 59, JEFFERSON	GASOLINE	04/26/2006	1B	1A	E,Q	
MARTIN											
	RMD/PST										
			BLOCKER OIL CO	091258	N FRONT, STANTON	GASOLINE	06/04/1984	5B	2A	E,Q	
	WSD/WRP&A										
			PERMIAN BASIN (MARTIN CO) UWCD SAMPLING PROGRAM	2841201	WELL NO. 28-41-201 (SAMPLE GW 01919)	HEPTACHLOR EPOXIDE	11/19/1990	1D,1B	1B	E,Q,V2	
			TDA PESTICIDE SURVEY		KNOTT AREA #2; 10 WELLS IN MARTIN COUNTY (28-34-701; 28-35-503, 504, 505, 804, 813, & 814; 28-42-301; 28-43- 202 & 203)	ARSENIC	04/06/1988	2D	1B	E,Q,V2	
			TDA PESTICIDE SURVEY	2835701	WELL NO. 28-35-701 (NO SAMPLE NO. GIVEN) "MARTIN 3"	TRICLOPYR, ARSENIC	04/26/1988	2D	6C	V2,3	
MASON											
	RMD/PST										
			BROWNE VIRGINIA	107883	HWY 87 HWY 87, MASON	UNKNOWN	02/14/1994	5B	2A	E,Q	
			LOEFFLER OIL CO	103069	405 SAN ANTONIO HWY, MASON	GASOLINE	05/05/1992	2	4	E,Q	
			STATE LEAD PERFORMING	115456	505 FORT MCKAVITT RD, MASON	GASOLINE	03/16/2001	5B	6	E,Q	
MATAGORDA											
	RMD/CA										
			CELANESE LTD	30134	FM 3057 BAY CITY 77404	ORGANICS	12/20/1995	3A	4,5	E,Q,V,2	
			HU-MAR CHEMICAL INC	31171	PALACIOS 77465	ORGANICS, TOLUENE, BENZIDINE	07/01/1987	4A	2B	EQ	
	RMD/PST										
			DIAMOND SHAMROCK	113581	4206 7TH ST, BAY CITY	GASOLINE	10/23/1998	2	2A	E,Q	
			EDCO INC	099512	8230 HWY 457, SARGENT	GASOLINE	07/15/1991	2	6	E,Q	
			EDCO INC	111346	1705 MATTHEWS, BAY CITY	GASOLINE	07/08/1996	2	4	E,Q	
			EDCO INC	096454	AVE B AVE B, BLESSING	GASOLINE	07/26/1990	2	2A	E,Q	
			EDCO INC	113618	2516 7TH ST, BAY CITY	GASOLINE	11/03/1998	2	2A	E,Q	
			ELI ENTERPRISES	114709	2820 AVE F, BAY CITY	GASOLINE	08/03/1999	2	2A	E,Q	
			ESTATE OF MELTON MALONE	110748	FM 1728 FM 1728, PLEDGER	GASOLINE	04/01/1996	2	4	E,Q	
			EVANS OIL CO	113421	1701 WILLOW5 ST, BAY CITY	GASOLINE	08/26/1998	2	4	E,Q	
			NAZA INVESTMENTS	115915	1417 7TH ST, BAY CITY	GASOLINE	04/21/2003	1B	1A	E,Q	
			SHAMROCK ADVENTUR LXV	116396	3018 7TH ST, BAY CITY	GASOLINE	10/01/2004	2	2A	E,Q	
			TEUTSCH CHARLES	102562	3121 7TH ST, BAY CITY	GASOLINE	09/10/1991	2	4	E,Q	
	RMD/SC										
			HU-MAR CHEMICALS CORP	FILED BY SITE NAME	MCGLOTHIN ROAD BETWEEN 4TH AND 12TH STREETS, PALACIOS, TX	1,2 AND 1,4-DICHLOROBENZENE, CHLOROBENZENE, BENZENE, 4-CHLORANILINE, BIS (2 ETHYL HEXYL)PHTHALATE, EPTAM, AS	01/31/1984	5B, 2B, 1A	2B	E,Q,V1,2,3	
	RMD/VC										
			TEXAS GULF SULPHUR MINE PROPERTY	1114	SOUTH GULF ROAD, GULF	SULFUR, PH, VOCS, METALS	03/06/2000	0B	2A	E	
MAVERICK											
	RMD/CA										
			CITY OF EAGLE PASS (INTERNATIONAL BRIDGE)	H0448	EAGLE PASS 78852	NITRATE	06/15/1995	0A	4A	E	
	RMD/PST		CANTU ROY	113273	615 MAIN ST, EAGLE PASS	GASOLINE, DIESEL	06/12/1998	2	2A	E,Q	

TABLE 1
GROUNDWATER CONTAMINATION CASE DESCRIPTION BY COUNTY
TEXAS COMMISSION ON ENVIRONMENTAL QUALITY

COUNTY	DIVISION	NEW CASES	FILE NAME	FILE NUMBER	LOCATION	CONTAMINATION DESCRIPTION	DATE	ENFORCEMENT STATUS	DATA QUALITY	SECTION 5.236
MAVERICK										
	RMD/PST									
			D & D GAS INC	115137	725 MAIN ST, EAGLE PASS	GASOLINE	03/01/2001	2	2A	E,Q
			MARTINEZ YRAM	114384	977 MAIN, EAGLE PASS	GASOLINE, WASTE OIL	12/21/1998	2	6	E,Q
			MAVERICK COUNTY	116419	1609 DEL RIO HWY, EAGLE PASS	GASOLINE	06/09/2004	1B	1A	E,Q
			MORALES EVELIO	116635	2224 DEL RIO BLVD, EAGLE PASS	GASOLINE	06/16/2005	1B	1A	E,Q
		*	NEUTZE PROPERTIES	116887	2455 E MAIN ST, EAGLE PASS	GASOLINE	02/28/2006	1B	1A	E,Q
MCCULLOCH										
	RMD/CA									
			CITY OF BRADY (FMR POWER PLANT)	84607	900 W 1ST ST BRADY 76825	VOCS, SVOCS, METALS	08/28/1999	3B	2A	EV1
	RMD/PST									
		*	FRIAR INVESTMENTS	099522	507 W COMMERCE, BRADY	GASOLINE	07/11/1991	1B	1A	E,Q
			RICKMAN ALLIE	103164	407 W COMMERCE, BRADY	GASOLINE	10/04/1991	5B	6	E,Q
			SKINNYS INC	116342	614 N BRIDGE ST, BRADY	GASOLINE	10/05/2004	1B	1A	E,Q
MCLENNAN										
	RMD/CA									
		*	CITGO WACO TERMINAL	31960	1600 S. LOOP WACO	BTEX, DIESEL	01/09/1995	0A	2A	E
			ERD RESOURCE RECOVERY INC	T1532	615 FORREST ST WACO	CR, HG	12/01/1998	0A	5E	E
			JAMES CONNALLY AIR FORCE BASE	T1610	TEXAS STATE TECHNICAL COLLEGE IN WACO	VOC'S, TCE	11/30/2002	2	2	E, Q
			PRECISE HARD CHROME	38542	6613 N 19TH ST WACO 76708	CHROMIUM	12/18/1991	3B	4	E
	RMD/PST									
			BENS SHORT STOP	114263	705 NEW DALLAS HWY, WACO	GASOLINE	12/16/1998	2	2A	E,Q
			BURGESS MARKETING	097035	2004 BELLMEAD DR, WACO	GASOLINE	08/15/1990	2	2A	E,Q
			CENTEX AG SUPPLY	108994	6793 N LONESTAR PKWY, CRAWFORD	GASOLINE	01/05/1995	2	6	E,Q
			CITY OF BELLMEAD	116584	3001 BELLMEAD DR, BELLMEAD	GASOLINE	04/11/2005	2	6	E,Q
			FIKES WHOLESALE INC	114773	6201 IMPERIAL DR, WACO	GASOLINE	10/08/1999	2	2A	E,Q
			HALTOM LAVINIA	112940	1019 E CRAVEN, WACO	GASOLINE	12/22/1997	2	2A	E,Q
			HALTOM OIL CO	110028	3612 BELLMEAD DR, BELLMEAD	GASOLINE	11/01/1995	2	2A	E,Q
			JIWA MATEUS WAZIR A	114903	3601 BAGBY AVE, WACO	GASOLINE	03/17/2000	1B	1A	E,Q
			KS TRAVEL CENTER 3	115219	1520 W IH 35, WACO	GASOLINE	01/10/2002	2	2A	E,Q
			NIX REALTY	111364	511 S ROBINSON DR, ROBINSON	GASOLINE	02/08/1996	2	2A	E,Q
			PARK JIM ESTATE	111544	201 W OAK, WEST	GASOLINE	08/28/1996	5B	4	E,Q
			QUICK PAK FOOD STORES INC	115202	2232 AIR BASE RD, WACO	GASOLINE	07/03/2001	1B	1A	E,Q
			RIESEL INDEPENDENT SCHOOL DIST	094887	MAIN MAIN, RIESEL	GASOLINE	02/09/1990	2	6	E,Q
			SAWAYA ISSAM	115122	1426 HERRING, WACO	GASOLINE	02/12/2001	5B	2A	E,Q
			SKINNYS INC	097032	300 LASALLE, WACO	GASOLINE	08/15/1990	2	6	E,Q
			STATE LEAD PERFORMING	115240	400 BLK TEXAS AVE, MART	GASOLINE	09/04/2001	5B	6	E,Q
			THWEATT GARY	116572	EVERGREEN EVERGREEN, EDDY	GASOLINE	05/25/2005	1B	1A	E,Q
			UNION PACIFIC RAILROAD	094387	KATY KATY LN, WACO	DIESEL	01/23/1990	2	2A	E,Q
			WAZIR JIWA	111743	1901 RICHTER, WACO	GASOLINE	10/10/1996	2	2A	E,Q
	RMD/VC									
			FAIRGATE SHOPPING CENTER	1808	3900 BOSQUE BOULEVARD, WACO	VOCS, CHLORINATED SOLVENTS	03/17/2005	0B	2	E
			PRECISION NATIONAL PLATING SERVICES , INC.	0505	333 SOUTH VALLEY MILLS DRIVE, WACO	METALS	04/15/1997	0B	4	E
			TERRA- WACO DISTRIBUTION FACILITY	1293	601 TEXAS CENTRAL PARKWAY, WACO	METALS, PESTICID ES	01/10/2001	0B	4	E
MEDINA										
	ENF									
			CITY OF HONDO/GARY AEROSPACE CORPORATION	32159	HONDO MUNICIPAL AIRPORT	CR,PB,CD,AS,VOCS,BTEX,CHL ORINATED HYDROCARBON	05/02/1985	3B	1A	E,Q,V
	RMD/CA									
			HONDO ARMY AIRFIELD	81941	HONDO	TCE AND XYLENE	08/12/1993	3B	2B	E,Q,V1
			TEXAS OIL SALVAGE	40777	IH 35 S NATALIA 78059	VOLATILES	10/01/1991	3B	2A	E
	RMD/PST									
			C J GROCERY	115960	2816 N HWY 132, NATALIA	GASOLINE	02/13/2003	1B	1A	E,Q
			CITY OF DEVINE	112254	304 E PARK ST, DEVINE	GASOLINE	05/14/1997	2	2A	E,Q
			DIAMOND SHAMROCK REF & MKTG CO	108908	HWY 90 HWY 90, HONDO	GASOLINE	11/07/1994	2	4	E,Q
		*	MASS MKT DBA SUPER S FOODS	116766	100 E COLONIAL PKWY, DEVINE	GASOLINE	09/21/2005	1B	1A	E,Q
	RMD/VC									
			MEDINA ELECTRIC COOPERATIVE	0862	2308 18TH ST, HONDO	VOCS, TPH	11/06/1998	0B	2A	E
			STRAIT FARM EQUIPMENT	0583	301 US HIGHWAY 90 EAST, HONDO	TPH	08/06/1997	0B	6	E

TABLE 1
GROUNDWATER CONTAMINATION CASE DESCRIPTION BY COUNTY
TEXAS COMMISSION ON ENVIRONMENTAL QUALITY

COUNTY / DIVISION	NEW CASES	FILE NAME	FILE NUMBER	LOCATION	CONTAMINATION DESCRIPTION	DATE	ENFORCEMENT STATUS		DATA QUALITY	SECTION 5.236
MIDLAND										
RMD/CA										
		BAKER PETROLITE CORP	30698	10500 W IH 20 MIDLAND 79711	ORGANICS	12/19/1986	2C	5	EQV23	
		CENTRILIFT (A BAKER HUGHES CO)	67488	2065 MARKET ST MIDLAND 79703	TPH,CHLORINATED SOLVENTS,BTEX	02/12/1991	2A	5	EQV2	
		DART CLEANERS TEXAS TIERRA 1, LTD.	T1793	4324 ANDREWS HWY MIDLAND 79703	VOC, BTEX	04/09/1999	OA	2A	E	
		DOWELL SCHLUMBERGER INC	33591	32 E INDUSTRIAL LOOP MIDLAND 79701	VOLATILE ORGANIC COMPOUNDS	12/29/1989	3B	5	EQ	
		EQUILON PIPELINE CO LLC	82835	1301 S CR 1150 MIDLAND 79706	BENZENE, TOLUENE, ETYLBENZENE, XYLENE, TPH	04/18/2000	0A	4,5	EQV2	
		KAY & KOMPANY ELECTRIC	52086	704 S JOHNSTON ST MIDLAND	ORGANICS, PCBS	12/20/1993	1B	0	E,Q,V	
		LEAR CORP	23041	4 S INDUSTRIAL LOOP MIDLAND 79701	CHROMIUM	04/20/2001	0A	3	EQV2	
		SCURLOCK	41473	3705 E. HWY 158 MIDLAND	TPH	01/14/2003	OA	1A.2A.3	E.Q.V	
		SMITH INTERNATIONAL INC	34603	2401 I-20 ACCESS MIDLAND 79701	BENZENE, ETHYLBENZENE	11/04/1996	1B	4	E	
		TRI CITY BEVERAGES	52102	2101 MARKET ST MIDLAND 79703	VOC'S,GASOLINE,TPH	03/05/1990	2C	5	EQV	
		UNIVERSAL COMPRESSION/MIDLAND	72856	5200 IH 20	TCE	12/15/2004	0	2	E	
		WAL MART, 96704	T1954	I-20/RANKIN HWY, MIDLAND	TPH, BTEX, METALS	04/02/2004	0A	6C	E,Q,V	
RMD/PST										
		7 ELEVEN INC	105716	3301 W ILLINOIS DR, MIDLAND	GASOLINE	12/17/1992	2	4	E,Q	
		7 ELEVEN INC	106962	4324 ANDREWS HWY, MIDLAND	GASOLINE	07/14/1993	2	4	E,Q	
		ASHLAND INC	098876	3705 E HWY 158, MIDLAND	DIESEL	05/06/1991	2	2A	E,Q	
		BUSHMAN BLAINE	091534	2410 N BIG SPRING, MIDLAND	GASOLINE	04/18/1986	2	2A	E,Q	
		CHEVRON PRODUCTS CO	099664	2200 W WALL, MIDLAND	GASOLINE, WASTE OIL	07/18/1991	2	2A	E,Q	
		CITY OF MIDLAND	095049	600 N CARVER, MIDLAND	WASTE OIL	01/29/1990	2	4	E,Q	
		E Z MART STORES INC	116593	2210 N BIG SPRING ST, MIDLAND	GASOLINE	04/04/2005	1B	1A	E,Q	
		EDDINS WALCHER CO	108813	3015 GARDEN CITY HWY, MIDLAND	DIESEL	09/30/1994	2	2A	E,Q	
		EDDINS WALCHER CO	113302	2926 RANKIN HWY, MIDLAND	GASOLINE, DIESEL	06/29/1998	2	2A	E,Q	
		FRANKS FUELS INC	113320	1118 N MIDKIFF, MIDLAND	GASOLINE, DIESEL	07/07/1998	2	6	E,Q	
		HENDERSON LEODIS	114446	2100 N LAMESA RD, MIDLAND	GASOLINE	02/01/1999	5B	2A	E,Q	
		HENSLEY E E & SON	112663	801 W IH 205, MIDLAND	GASOLINE	09/29/1997	2	4	E,Q	
		HINKLE ENTERPRISES	111925	3910 FM 1788, MIDLAND	GASOLINE, DIESEL	10/31/1996	2	6	E,Q	
		HINKLE ENTERPRISES	093525	10400 W IH 20, MIDLAND	UNKNOWN	08/18/1989	2	4	E,Q	
		HORKEY OIL CO INC	104216	3614 W WALL, MIDLAND	GASOLINE	08/12/1992	2	6	E,Q	
		HORKEY OIL CO INC	114084	610 ANDREWS HWY, MIDLAND	GASOLINE	11/30/1998	2	4	E,Q	
		HORKEY OIL CO INC	114085	312 N MIDLAND DR, MIDLAND	GASOLINE	11/30/1998	2	2A	E,Q	
		HORKEY OIL CO INC	114086	13220 HWY 80, MIDLAND	GASOLINE	11/30/1998	2	2A	E,Q	
		JOHNSON TED	096289	2200 W FRONT ST, MIDLAND	GASOLINE	07/30/1990	2	4	E,Q	
		KEITH DANIEL	115492	S ANDREWS HWY, ANDREWS	GASOLINE	07/09/2002	2	2A	E,Q	
		KENT OIL COMPANY	114051	2910 N BIG SPRING, MIDLAND	GASOLINE	12/18/1998	2	6	E,Q	
		KENT OIL INC	114048	1709 RANKIN HWY, MIDLAND	GASOLINE	12/18/1998	2	2A	E,Q	
		KENT OIL INC	114049	1001 N MIDKIFF, MIDLAND	GASOLINE	12/18/1998	2	4	E,Q	
		KENT OIL INC	114050	1500 W FRONT, MIDLAND	GASOLINE	12/18/1998	2	2A	E,Q	
		KENT OIL INC	114052	2315 E FRONT, MIDLAND	GASOLINE	12/18/1998	2	2A	E,Q	
		KENT OIL INC	091700	3310 W WALL, MIDLAND	DIESEL	02/16/1988	2	2A	E,Q	
		MIDLAND 66 OIL CO INC	113175	4321 W ILLINOIS, MIDLAND	GASOLINE	05/01/1998	2	4	E,Q	
		MIDLAND 66 OIL CO INC	113174	3100 S MIDKIFF, MIDLAND	GASOLINE	05/01/1998	2	6	E,Q	
		MIDLAND 66 OIL CO INC	113170	1119 ANDREWS HWY, MIDLAND	GASOLINE	05/01/1998	2	4	E,Q	
		MIDLAND 66 OIL CO INC	109421	2410 RANKIN HWY, MIDLAND	GASOLINE	04/10/1995	2	4	E,Q	
		MIDLAND FARMERS COOP	116413	1409 S FAIRGROUNDS RD, MIDLAND	GASOLINE	11/09/2004	1B	1A	E,Q	
		MIDLAND GATEWAY DEV PARTNERS	116686	2410 RANKIN HWY, MIDLAND	GASOLINE	09/29/2005	1B	1A	E,Q	
		MIDSAN CO	099056	710 W SCHARBAUER DR, MIDLAND	GASOLINE	05/14/1991	2	6	E,Q	
		RESTRUCTURE PETRO MKTG SVCS	104001	1308 N LAMESA RD, MIDLAND	GASOLINE	07/29/1992	2	2A	E,Q	
		SOUTHWEST ENERGY DIST	112708	1800 N BIG SPRING, MIDLAND	GASOLINE	10/08/1997	2	6	E,Q	
		SOUTHWESTERN BELL TELEPHONE	096434	305 N MIDLAND DR, MIDLAND	DIESEL	08/01/1990	2	2A	E,Q	
		STEGALL RICHARD	115815	2110 W WALL, MIDLAND	GASOLINE, WASTE OIL	06/24/2003	2	2A	E,Q	
		TOWN & COUNTRY FOOD STORES	113982	2110 W FRONT, MIDLAND	GASOLINE, DIESEL	12/18/1998	2	2A	E,Q	
		WEST TEXAS GAS INC	114637	1302 N LAMESA RD, MIDLAND	GASOLINE	12/22/1998	2	2A	E,Q	
RMD/SC										
	*	CITY VIEW ROAD GROUNDWATER PLUME	FILED BY SITE NAME	BOUNDED BY CLOVERDALE, SOUTH FAIRGROUNDS & CITY VIEW ROAD	PCE	08/31/2004	5B	2, 5	E, Q	

TABLE 1
GROUNDWATER CONTAMINATION CASE DESCRIPTION BY COUNTY
TEXAS COMMISSION ON ENVIRONMENTAL QUALITY

COUNTY / DIVISION	NEW CASES	FILE NAME	FILE NUMBER	LOCATION	CONTAMINATION DESCRIPTION	DATE	ENFORCEMENT STATUS		DATA QUALITY	SECTION 5.236
MIDLAND										
RMD/SSDA										
	*	MIDESSA GROUNDWATER PLUME	FILED BY SITE NAME	CR 1290, NORTH OF I-20 AND SOUTH OF HWY 80	VOC	02/03/2006	1A&B, 2C	2A	E, Q, V2&3	
RMD/VC										
	*	BASIC ENERGY SERVICES	1985	5805 EAST HIGHWAY 80	VOCS, SVOCS, TPH	10/11/2006	0B	1A	E	
		HATFIELD ADDITION, SECTION 4, LOT 1A, BLOCK 2	1005	4415 NORTH GARFIELD STREET, MIDLAND	PERC, PETROLEUM HYDROCARBONS	07/08/1999	0B	3	E	
		SMITH INTERNATIONAL/DRIL CO COMPLEX/ LANDFILL	0392	3100 GARDEN CITY HIGHWAY, MIDLAND	CHLORINATED SOLVENTS	11/06/1996	0B	5	E	
RMD/VCIO										
	*	TOWN & COUNTRY SHOPPING CENTER	540	1000 NORTH MIDKIFF ROAD, MIDLAND	VOCS, METALS, TPH	02/27/2006		1B	E	
WSD/PDW										
	*	MIDESSA OILPATCH RV PARK	G1650029B	2 MIDDLE OF PARK	1,1-DICHLOROETHENE, CIS-1,2-DICHLOROETHENE, TETRACHLOROETHENE, TRICHLOROETHENE, 1,1-DICHLOROETHANE	02/23/2006	2C	6C	E,Q,V,2	Y
	*	MIDESSA OILPATCH RV PARK	G1650029A	1 100 FT SW OF PARK	1,1-DICHLOROETHENE, TETRACHLOROETHENE, TRICHLOROETHENE, 1,1-DICHLOROETHANE	02/23/2006	2C	6C	E,Q,V,2	Y
MILAM										
RMD/CA										
		ALUMINUM COMPANY OF AMERICA	30132	FM 1786 ROCKDALE 76567	FLOURIDE, CHLORIDE, SULFATE, BORON	09/01/1990	1B	5	E, Q, V, 2	
RMD/PST										
		FIKES WHOLESALE INC	116726	401 N FANNIN, CAMERON	GASOLINE	11/10/2005	2	2A	E,Q	
		G W DISTRIBUTING LTD	116741	300 W 4TH ST, CAMERON	GASOLINE	12/06/2005	1B	1A	E,Q	
	*	TRANUM JIM	116934	402 N FANNIN, CAMERON	GASOLINE	05/17/2006	2	2A	E,Q	
MILLS										
RMD/PST										
		SANTA ANNA NATIONAL BANK	112549	HWY 183 HWY 183, MULLIN	GASOLINE	05/29/1997	2	2A	E,Q	
MITCHELL										
RMD/CA										
		DOWELL SCHLUMBERGER INC	33589	HIGHWAY 208 S COLORADO CITY 79512	BTEX,TPH,VOCS	11/01/1989	3B	4,5	EQV 1,2	
RMD/PST										
		ADK INVESTMENTS INC	103337	IH 20 IH 20, COLORADO CITY	GASOLINE	05/21/1992	2	2A	E,Q	
		BROWNE BROTHERS	108956	900 W IH 20, COLORADO CITY	GASOLINE, DIESEL	10/06/1994	2	2A	E,Q	
		CITY OF COLORADO CITY	095242	1444 WESTPOINT, COLORADO CITY	GASOLINE	03/13/1990	2	2A	E,Q	
		SKINNYS INC	111029	395 E 2ND ST, COLORADO CITY	GASOLINE	05/20/1996	2	2A	E,Q	
		TXU ELECTRIC	095550	HWY 163 HWY 163, COLORADO CITY	DIESEL	05/08/1990	2	4	E,Q	
RMD/SC										
		COL-TEX REFINERY	FILED BY SITE NAME	SH 377, COLORADO CITY	BENZENE, ETHYLBENZENE, CHROMIUM, LEAD, DIMETHY(L)BENZENE,FREE-PHASE HYDROCARBONS, 2,4 DIMETHYLPHONOL, NAPTHALENE, ARSENIC, CHLOR. SOLV.	09/15/1991	5B, 3B	2,3,4	E,Q,V1,2,3	
MONTAGUE										
RMD/PST										
		AIRINGTON OIL CO	114584	MONTAQUE MONTAQUE, BOWIE	GASOLINE	05/10/1999	1B	1A	E,Q	
		BOWIE ISD	097292	508 LAMB ST, BOWIE	GASOLINE	11/19/1990	2	2A	E,Q	
		CANTWELL & COX	113509	511 W WISE, BOWIE	GASOLINE	10/06/1998	2	2A	E,Q	
		CANTWELL & COX	113567	400 WISE ST, BOWIE	GASOLINE	10/21/1998	2	2A	E,Q	
		CITY OF BOWIE	113947	310 W WISE, BOWIE	GASOLINE	12/16/1998	2	2A	E,Q	
		DEEN GEORGE	113128	FM 1758 FM 1758, BOWIE	GASOLINE	04/21/1998	2	2A	E,Q	
		FFP OPERATING PARTNERS	109780	HWY 82 HWY 82, SAINT JO	GASOLINE	08/07/1995	2	4	E,Q	
		G & H PROPERTIES	114235	410 CLAY, NOCONA	GASOLINE	12/22/1998	2	6	E,Q	
		GOLDSMITH JAMES	113804	311 W HWY 82, NOCONA	GASOLINE	12/07/1998	2	6	E,Q	
		HERR OIL CO	112109	203 E BROAD, SAINT JO	GASOLINE	02/04/1997	2	4	E,Q	
		JO CHONG H	113311	111 W HWY 82, NOCONA	GASOLINE	07/03/1998	1B	1A	E,Q	

TABLE 1
GROUNDWATER CONTAMINATION CASE DESCRIPTION BY COUNTY
TEXAS COMMISSION ON ENVIRONMENTAL QUALITY

COUNTY	DIVISION	NEW CASES	FILE NAME	FILE NUMBER	LOCATION	CONTAMINATION DESCRIPTION	DATE	ENFORCEMENT STATUS		DATA QUALITY	SECTION 5.236
MONTAGUE											
	RMD/PST										
			LAKEWAY INVESTMENTS	111934	MONTAGUE MONTAGUE HWY, BOWIE	GASOLINE	11/22/1996	2	2A	E,Q	
			ROGERS JAMES	114018	501 E WISE, BOWIE	GASOLINE, DIESEL	12/18/1998	2	2A	E,Q	
			WHITE PAUL	100743	603 E WISE, BOWIE	GASOLINE	10/11/1991	5B	2A	E,Q	
MONTGOMERY											
	RMD/CA										
			EXXON COMPANY USA	23417	CRIGHTON RD CONROE 77305	PCP, TPH	05/24/1990	2B	5	EQV2	
		*	QUICK FOOD MART	T2137	MAGNOILA	MTBE, BENZENE	01/01/2006		3	E	
	RMD/DCRP										
			GROGAN'S CENTRE ONE	DC0023	502 SAWDUST, THE WOODLANDS	CHLORINATED SOLVENTS	04/18/2005	2B, 5B	2A	E, Q	
	RMD/PST										
			707 GROCERY	112173	18547 W HWY 105, MONTGOMERY	GASOLINE	03/12/1997	2	2A	E,Q	
			A N RUSCHE DIST CO	109442	18903 FM 1488, MAGNOLIA	GASOLINE	04/18/1995	2	4	E,Q	
			ALLIANCE DEVELOPMENT	116525	11173 COX RD, CONROE	GASOLINE	03/01/2005	1B	1A	E,Q	
			BANCORP CAPITAL	116218	FM 1488 FM 1488 RD, MAGNOLIA	GASOLINE	08/05/2004	1B	1A	E,Q	
			BHATTI TAHIR H	115681	24205 FM 1314, PORTER	GASOLINE	07/09/2002	1B	1A	E,Q	
			BHNG TEX & HARWICK MGMT INC	116597	1800 N PARK DR, KINGWOOD	GASOLINE	04/05/2005	2	2A	E,Q	
		*	BROOKSHIRE BROTHERS LTD	117063	1906 N FRAZIER ST, CONROE	GASOLINE	09/15/2006	1B	1A	E,Q	
			CHEVRON PRODUCTS CO	098349	710 SAWDUST RD, THE WOODLANDS	GASOLINE	03/25/1991	2	2A	E,Q	
			CHEVRON PRODUCTS CO	116159	1405 N LOOP 336, CONROE	GASOLINE	11/12/2003	1B	1A	E,Q	
			CHEVRON PRODUCTS CO	110434	20120 HWY 59, NEW CANEY	GASOLINE	01/26/1996	2	2A	E,Q	
			COCA COLA ENTERPRISES INC	107011	3706 N FRAZIER ST, CONROE	GASOLINE, DIESEL	07/26/1993	2	2A	E,Q	
			CRYSEL ROY	116366	21120 HWY 105, CLEVELAND	GASOLINE	12/06/2004	1B	1A	E,Q	
			DIAMOND SHAMROCK	114553	1101 W LOOP 336, CONROE	GASOLINE	03/02/1999	2	6	E,Q	
			DIAMOND SHAMROCK REF & MKTG CO	115990	14587 FM 1485, CONROE	GASOLINE	09/23/2003	2	2A	E,Q	
			DIAMOND SHAMROCK REF & MKTG CO	092174	501 EVA, MONTGOMERY	GASOLINE	09/20/1988	2	2A	E,Q	
			DIAMOND SHAMROCK REF & MKTG CO	115945	812 W DAVIS, CONROE	GASOLINE	09/17/2002	2	2A	E,Q	
			E Z INTERNATIONAL INC	093533	11487 HWY 105, CONROE	UNKNOWN	08/24/1989	2	2A	E,Q	
			E Z INTERNATIONAL INC	112938	13796 FM 1314, CONROE	GASOLINE	04/27/1998	2	2A	E,Q	
			J C PENNEY CORP	116681	16597 IH45, CONROE	GASOLINE	11/18/2005	1B	1A	E,Q	
			K P OIL CO	104055	1519 S IH 45, CONROE	GASOLINE, DIESEL	02/20/1992	2	2A	E,Q	
			KROGER TEXAS LP	115967	28631 HWY 249, TOMBALL	GASOLINE	05/23/2002	1B	1A	E,Q	
			MAGNOLIA ISD	112085	8040 KEN LAKE, MAGNOLIA	GASOLINE	01/17/1997	2	4	E,Q	
			MARATHON ASHLAND PETROLEUM	092241	8901 S IH 45, CONROE	GASOLINE, DIESEL	10/18/1988	2	2A	E,Q	
			MAXWELL FUEL INC	096871	214 E DAVIS, CONROE	GASOLINE	10/01/1990	1B	1A	E,Q	
			METRY INC DBA MILOS ONE STOP	116133	700 E DAVIS, CONROE	GASOLINE	09/20/2004	1B	1A	E,Q	
		*	NEW YAM ENTERPRISES	112623	34703 HWY 249, PINEHURST	GASOLINE	02/23/1997	2	2A	E,Q	
			PINEY WOODS MART	108725	11845 CALVARY RD, WILLIS	GASOLINE	10/14/1994	2	2A	E,Q	
			ROSERV INC	110507	26914 IH 45, SPRING	GASOLINE	03/08/1996	2	2A	E,Q	
			SADLER DEVELOPMENT CORP	116631	3900 E DAVIS, CONROE	GASOLINE	07/01/2005	2	2A	E,Q	
		*	SAFEWAY STORES INC	116771	1308 W DAVIS, CONROE	GASOLINE	01/19/2006	1B	1A	E,Q	
			SHELL OIL PRODUCTS US	116654	24549 LOOP 494, KINGWOOD	GASOLINE	06/30/2005	1B	1A	E,Q	
			SHELL OIL PRODUCTS US	116655	15476 W HWY 105, MONTGOMERY	GASOLINE	06/30/2005	1B	1A	E,Q	
			STOP IN GROCERY	113955	FM 2090 FM 2090, SPLENDORA	GASOLINE, DIESEL	12/17/1998	2	6	E,Q	
			STOP N SERV JAMES H KIM	111006	25121 FM 1314, PORTER	GASOLINE	05/16/1996	2	4	E,Q	
			SUBREENA ENTERPRISES	116067	14626 W HWY 105, MONTGOMERY	GASOLINE	04/05/2004	1B	6	E,Q	
			THE ROYAL HILL CO	114806	130 S TRADE CENTER PKWY, CONROE	GASOLINE, DIESEL	10/20/1999	2	2A	E,Q	
			THE WOODLANDS FIRE DEPT	111814	9951 GROGANS MILL RD, THE WOODLANDS	GASOLINE, DIESEL	10/04/1996	2	4	E,Q	
			TXDOT	116734	114 S DANVILLE ST, WILLIS	GASOLINE	06/08/2005	2	6	E,Q	
			TXDOT	105412	RT 3 RT 3, CONROE	GASOLINE	12/02/1992	2	2A	E,Q	
			TXDOT	116733	209 N DANVILLE ST, WILLIS	GASOLINE	06/23/2005	2	6	E,Q	
		*	VALERO ENERGY CORP	116982	100 N DANVILLE, WILLIS	GASOLINE	06/12/2006	1B	1A	E,Q	
		*	VINING ENTERPRISES INC	116857	21802 FM 1488, MAGNOLIA	GASOLINE	04/28/2006	1B	1A	E,Q	
			WASH DEPOT INC	116642	2502 W DAVIS ST, CONROE	GASOLINE	02/08/2005	2	2A	E,Q	
		*	WASH DEPOT INC	116807	4420 PANTHER CREEK PINES, THE WOODLANDS	GASOLINE	02/02/2005	1B	1A	E,Q	
			WHITAKER TRAVIS	110084	415 MAGNOLIA BLVD, MAGNOLIA	UNKNOWN	11/21/1995	2	6	E,Q	
			WINNERS CORNERS INC	116605	23780 LOOP 494, PORTER	GASOLINE	04/15/2005	2	2A	E,Q	

TABLE 1
GROUNDWATER CONTAMINATION CASE DESCRIPTION BY COUNTY
TEXAS COMMISSION ON ENVIRONMENTAL QUALITY

COUNTY	DIVISION	NEW CASES	FILE NAME	FILE NUMBER	LOCATION	CONTAMINATION DESCRIPTION	DATE	ENFORCEMENT STATUS		DATA QUALITY	SECTION 5.236
MONTGOMERY											
	RMD/SC										
			CONROE CREOSOTING	FILED BY SITE NAME	1776 E DAVIS ST; HIGHWAY 105 E BOX 9, CONROE, TX.	CREOSOTE COMPONENTS	09/29/2003	5A, 3D, 2B&D,1D	5D&E	E,Q,V1,2,3	
			UNITED CREOSOTING CO	FILED BY SITE NAME	HILBIG RD AND 2ND ST, CONROE, TX	PENTACHLOROPHENOL, NAPTHALENE, POLYAROMATIC HYDROCARBONS, BENZO(A)PYRENE	08/01/1985	5A, 3D, 2B&D, 1D	5E	E,Q,V2,3	
	RMD/VC										
			CHARLIE BURCH PITS	0421	RICHARDS ROAD, SPRING	METALS, TPH, VOCS	12/17/1996	0B	2,5	E	
			FORMER TEXAS PUP SITE	1072	640 US HIGHWAY 75 NORTH, WILLIS	TPH, PAHS	10/19/1999	0B	2A	E	
			GROGAN CENTRE I	1101	502 SAWDUST ROAD, THE WOODLANDS	CHLORINATED SOLVENTS	12/27/1999	0B	2	E	
			NESBIT'S CLEANER RESEARCH	1582	4747 RESEARCH FOREST DRIVE, THE WOODLANDS	VOCS, CHLORINATED SOLVENTS	04/11/2003	0B	3	E	
			VILLAGE CLEANERS - THE WOODLANDS	1558	4775 WEST PANTHER CREEK DRIVE, THE WOODLANDS	VOCS	01/28/2003	0B	2	E	
	RMD/VCIO										
		*	BOCAT PROPERTIES	590	12751 IH-45 NORTH, WILLIS	VOCS, TPH, METALS	11/13/2006		1B	E	
			CHARLIE BURCHIOP SITES	321	1106 FORESTBURG DRIVE, SPRING	VOCS	09/18/2002		1B	E	
			PARKWOOD I AND PARKWOOD II	326	10055 GROGAN' S MILL ROAD, THE WOODLANDS	VOCS, TPH	10/02/2002		1B	E	
		*	W. S. ALLEN SURVEY, TRACTS 1 AND 2	563	1105 NORTH LOOP 336 WEST, CONROE	VOCS	07/18/2006		6	E	
	WPD/MSW										
			WESTERN WASTE OF TEXAS LLC LANDFILL	MSW00081A	4.5 MILES EAST OF INTERSTATE 45 ON NORTH LOOP 336 EAST	MW-9: VOCS (1,1-DICHLOROETHANE, CIS-1,2-DICHLOROETHYLENE)	12/31/2004	2B	2A	E,Q,V2	
MOORE											
	RMD/CA										
			DIAMOND SHAMROCK REFINING CO (MCKEE)	30871	FM 119 SUNRAY 79086	BENZENE, LNAPL	02/25/1992	3B	3	E	
	RMD/PST										
			FIRST STATE BANK OF DUMAS	096903	HWY 287 HWY 287, CACTUS	GASOLINE, DIESEL	08/20/1990	2	6	E,Q	
			JACK OLDHAM OIL CO	113555	513 N DUMAS AVE, DUMAS	GASOLINE, DIESEL	08/11/1998	2	6	E,Q	
	RMD/SSDA										
			CACTUS ORDNANCE WORKS	FILED BY SITE NAME	12 MI N OF DUMAS	BIS(2-ETHYLHEXY) PHTHALATE	05/07/2002	NONE	6	Q	
	RMD/VC										
			CACTUS PLANT	0411	US HWY 287 AND FM 281, CACTUS	NITRATES, METALS	12/04/1996	0B	0	E	
			EXELL HELIUM PLANT	1858	6112 HELIUM PLANT ROAD, MASTERSON	VOCS, SVOCS, METALS, CHLORINATED SOLVENTS, TP	08/30/2005	0B	2	E	
MORRIS											
	RMD/CA										
			LONE STAR STEEL CO	30093	HIGHWAY 259 S LONE STAR 75668	METALS	01/05/1985	3B	5	EQ	
			REILLY INDUSTRIES INC	30660	HIGHWAY 259 LONE STAR 75668	PHENOLS, CREOSOTE	03/01/1989	2B	4	E	
		*	SCOT INDUSTRIES	31275	3756 FARM ROAD 250, LONE STAR	NAPHTHALENE	03/28/2005	0B	6	E	
NACOGDOCHES											
	RMD/CA										
			AMERICAN PLANT FOOD CORP	F0277	1809 BENNETT CLARK RD NACOGDOCHES 75961	NITRATES	07/28/1998	1	3,4	N/A	
			BANITA INVESTMENTS	F1541	NACOGDOCHES	VOCS	01/02/2003	2A	2A	E,Q,V2	
			RED T COIL CO	37143	5004 SOUTH ST NACOGDOCHES 75961	CHLORINATED SOLVENTS, GASOLINE CONST.	07/01/1989	2C	4	EQV	
			REED WEITZEL OIL	T0912	420 BREMONT ST NACODOCHES			0A	0		
	RMD/PST										
		*	JOHNSTON MELISSA	117041	5121 FM 226, WODEN	GASOLINE	10/11/2006	1B	1A	E,Q	
			LOGANSPORT FOOD MART	116172	2446 NE STALLINGS DR, NACOGDOCHES	GASOLINE	06/02/2004	1B	1A	E,Q	
			MORGAN OIL CO	110095	1302 NORTH ST, NACOGDOCHES	GASOLINE	10/11/1995	2	2A	E,Q	
			NACOGDOCHES CNTY SHERIFF DEPT	116680	2306 DOUGLASS RD, NACOGDOCHES	GASOLINE	10/15/2005	5B	1A	E,Q	
			NAZA INVESTMENTS	115862	361 HWY 59, GARRISON	GASOLINE	04/17/2003	1B	1A	E,Q	
	RMD/VCIO										
			LIBERTY HALL PARK	290	202 EAST PILAR STREET, NACOGDOCHES	VOCS, CHLORINATED SOLVENTS	03/06/2002		0	E	

TABLE 1
GROUNDWATER CONTAMINATION CASE DESCRIPTION BY COUNTY
TEXAS COMMISSION ON ENVIRONMENTAL QUALITY

COUNTY	DIVISION	NEW CASES	FILE NAME	FILE NUMBER	LOCATION	CONTAMINATION DESCRIPTION	DATE	ENFORCEMENT STATUS		DATA QUALITY	SECTION 5.236
NACOGDOCHES											
	WPD/MSW										
			CITY OF NACOGDOCHES LANDFILL	MSW00720	3.50 MILES N OF NACOGDOCHES CENTRAL AREA ALONG E SIDE NW LOOP 224	MW-7: ARSENIC, CHLOROBENZENE	12/31/2005	2A	2A	E,Q,V2	
NAVARRO											
	RMD/CA										
			CHEVRON PIPELINE CO	31863	STATE HIGHWAY 31 E DAWSON / PURDON 76639	BTEX,TPH	03/30/1987	3C	2,3,5	EQV2	
			HWY 31 & REGAL	T1895	HWY 31 & REGAL, CORSICANA 75109	METALS	08/04/2003	OA	1	E,Q	
			IVIE TRUCKING & HOG FARM	F0887	FM 1126, RICE, TX. 75155	TPH	07/10/2003	3B	3,4,5	E,Q	
	RMD/PST										
			BLACK CLARENCE R ESTATE	113153	S IH 45, ANGUS	GASOLINE	04/22/1998	2	2A	E,Q	
			CONOCO INC	112118	856 W 2ND AVE, CORSICANA	GASOLINE	02/18/1997	2	2A	E,Q	
			CORSICANA NATIONAL BANK	102616	HWY 31 HWY 31, KERENS	GASOLINE, UNKNOWN	03/20/1992	2	2A	E,Q	
			CORSICANA NATIONAL BANK	092984	222 S 7TH ST, CORSICANA	GASOLINE	04/07/1989	2	6	E,Q	
			KASTER MICHAEL	097348	301 W COLLIN ST, CORSICANA	GASOLINE	11/26/1990	2	6	E,Q	
			NAVARRO COUNTY AUDITOR	114033	E HWY 31, KERENS	GASOLINE, DIESEL	12/18/1998	2	6	E,Q	
			NAVARRO COUNTY AUDITOR	114034	102 S SECOND, BLOOMING GROVE	GASOLINE, DIESEL	12/18/1998	2	6	E,Q	
			PHILLIPS GROCERY	098901	2821 W 7TH AVE, CORSICANA	GASOLINE	05/10/1991	2	2A	E,Q	
			WINTERS OIL CO	112257	1355 FM 667, PURDON	GASOLINE	04/17/1997	2	2A	E,Q	
		*	WINTERS OIL PARTNERS LP	117001	2809 N BEATON ST, CORSICANA	GASOLINE	07/28/2006	1B	1A	E,Q	
		*	WINTERS OIL PARTNERS LP	117000	1626 W 7TH AVE, CORSICANA	GASOLINE	07/28/2006	1B	1A	E,Q	
	WPD/MSW										
			CITY OF CORSICANA LANDFILL	MSW02190	0.66 MILE SE OF THE US 45 AND STATE HIGHWAY 31 INTERSECTION 0.2 MILE N OF MAGNOLIA LAKE	MW-7: VOCS (BENZENE, 1,4 DICHLOROBENZENE, 1,1-DICHLOROETHANE, CIS-1,2 DICHLOROETHENE, ETHYL BENZENE, METHYLENE CHLORIDE, PCE, TCE, XYLENES); MW-6: NITRATE	07/24/2000	2B	4,5	E,Q,V1,2	
NEWTON											
	RMD/PST										
			CAMPBELL OIL CO	113558	107 KAUFMAN ST, NEWTON	GASOLINE, DIESEL	07/30/1998	2	2A	E,Q	
			E TEX OIL CO OR KP OIL	091005	RT 2 RT 2, MIDWAY	GASOLINE	06/09/1983	1B	1A	E,Q	*
			NOLAN OIL CO	112296	S HWY 87, CALL	GASOLINE, DIESEL	04/14/1997	2	4	E,Q	
			TERRILL PETROLEUM	111363	FM 1415 FM 1415, WIERGATE	GASOLINE	07/12/1996	2	2A	E,Q	
NOLAN											
	RMD/CA										
			GULF REFINERY (FORMER)	52139	STATE HIGHWAY 710 SWEETWATER 79556	BENZENE, XYLENE, TPH, AS, HG	06/30/1988	2C	2	EQV	
	RMD/PST										
			BILL BURNS OIL CO	098714	301 W 1ST, SWEETWATER	GASOLINE	03/25/1991	2	2A	E,Q	
			FISCA OIL CORP	115472	200 HAILEY ST, SWEETWATER	GASOLINE	11/16/2001	2	2A	E,Q	
			HARRELL BOB	094363	1210 W BROADWAY, SWEETWATER	GASOLINE	11/21/1989	2	6	E,Q	
			SKINNYS INC	110097	1811 LAMAR, SWEETWATER	GASOLINE	11/14/1995	2	6	E,Q	
			SKINNYS INC	110098	2100 LAMAR, SWEETWATER	GASOLINE	11/14/1995	2	6	E,Q	
			SKINNYS INC	111028	1712 LAMAR, SWEETWATER	GASOLINE	05/21/1996	2	4	E,Q	
			STROMAN OIL CO INC	091144	2ND 2ND, MARYNEAL	GASOLINE	06/18/1986	5B	4	E,Q	
			TRAVELCENTERS OF AMERICA, INC.	109857	IH 20 IH 20 RD, SWEETWATER	GASOLINE, DIESEL	09/12/1995	2	6	E,Q	
			WESTERN MARKETING INC	109939	2001 LAMAR, SWEETWATER	GASOLINE	09/29/1995	2	6	E,Q	
NUECES											
	RMD/CA										
			AMERADA HESS CORP	39033	1802 POTH LN CORPUS CHRISTI 78408	HYDROCARBONS; BTEX	07/12/1990	3B	4	E, Q	
			CELANESE LTD	30483	1901 CLARKWOOD RD CORPUS CHRISTI 78469	CR, PB, AS, PHENOL, METHANOL, ORGANICS	01/01/1983	3A	3.5	EQ	
			CHEMICAL WASTE MANAGEMENT INC	32325	6901 GREENWOOD RD CORPUS CHRISTI 78415	PHENOL,CHLOROFORM,CARBON TETRACHLORIDE,TOLUENE,ETHYLBENZENE,TCE	04/14/1988	3A	5	E,Q,V,2	
			CITGO REFINING AND CHEMICALS CO	30532	1801 NUECES BAY BLVD CORPUS CHRISTI 78407	HYDROCARBONS	10/01/1981	3B	4	EQV1	
			CITGO REFINING AND CHEMICALS CO	32501	4809 UPRIVER RD CORPUS CHRISTI 78407	HYDROCARBONS/NAPTHA	12/06/1989	3B	4	EQV1	

TABLE 1
GROUNDWATER CONTAMINATION CASE DESCRIPTION BY COUNTY
TEXAS COMMISSION ON ENVIRONMENTAL QUALITY

COUNTY / DIVISION	NEW CASES	FILE NAME	FILE NUMBER	LOCATION	CONTAMINATION DESCRIPTION	DATE	ENFORCEMENT STATUS		DATA QUALITY	SECTION 5.236
NUECES										
RMD/CA										
		CORPUS CHRISTI NAVAL AIR STATION	30479	11001 D ST CORPUS CHRISTI 78419	1,1-DCE, CIS-1,2-DCE, BENZENE, CHLOROBENZENE, TCE, VC	03/13/1987	3A	3,4,5	E,Q,V,2	
	*	COSTAL STATES CRUDE GATHERING	39988	DRISCOLLS	VOC, LNAPL	03/09/1992	2B	3,5	E	
		ELEMENTIS CHROMIUM LTP INC	31661	3800 BUDDY LAWRENCE DR CORPUS CHRISTI 78408	CHROME, HYDROCARBONS	01/01/1980	3B	4	E	
		EQUISTAR CHEMICALS LP (FMR OXYCHEM PETROCHEMICALS	31685	1501 MCKENZIE RD CORPUS CHRISTI 78410	BENZENE	08/11/1998	1B	4	E	
		FLINT HILLS RESOURCES	30529	2825 SUNTIDE RD CORPUS CHRISTI 78409	FREE AND DISSOLVED PHASE HYDROCARBONS	10/01/1981	3A,B	3,4,5	EQV	
	*	FRM. GROENDYKE TRANSPORTATION	30875	CORPUS CHRISTI	TPH	01/11/1999	1	2	E	
		HALE DUSTING SERVICE	32963	CR 44 ROBSTOWN 78380	ARSENIC	03/20/1985	3B	2A	E,Q,V2	
		INDUSTRIAL METALS CO	31251	3000 AGNES ST CORPUS CHRISTI 78405	CHLORINATED BENZENE COMPOUNDS	11/01/1996	4A	5	EQV2	
		KOCH REFINING COMPANY LP (FMR SOUTHWESTERN REFININ	30033	1607 NUECES BAY BLVD CORPUS CHRISTI 78408	HYDROCARBONS	06/22/1989	3B	3	EQV23	
		QUALITY MACHINE & EQUIPMENT CO	52134	1432 E HIGHWAY 44 ROBSTOWN 78380	METALS - CR	06/06/1993	4A	0	EQ	
		SHORES AG AIR, INC.	33219	HWY 44 ROBSTOWN 73830	ARSENIC	08/27/1999	3	2	E,Q	
		TEXAS ECOLOGISTS INC (TECO)	50052	PETRONILLA RD ROBSTOWN 78380	BENZENE, C-DISULFIDE, CRESOL, CHL-BENZEN	02/17/1987	3	4,5	EQV23	
		TEXAS MOLECULAR	83093	CORPUS CHRISTI	SVOC'S, VOC	07/16/1998	3A	2A	EQ	
		TICONA POLYMERS INC (FMR CELANESE ENGINEERING RESI	30084	HIGHWAY 77 BISHOP 78343	ORGANICS, METALS	02/24/1987	3A	5A	E,Q,V,2,3	
		VALERO REFINING CO	30478	5900 UP RIVER RD CORPUS CHRISTI 78407	PETROLEUM HYDROCARBONS	07/01/1988	2D	4	V3	
		VALERO REFINING CO (FMR COASTAL REFINING & MARKETI	30530	1300 CANTWELL LN CORPUS CHRISTI 78408	HYDRDOCARBONS, BTEX	01/01/1989	4A	4	EQV2	
		VALERO TERMINAL(CORPUS CHRISTI)	31761	2700 TEXACO RD	VOCS, HYDROCARBONS	06/07/2002	2B	1,2,3	E,Q	
RMD/DCRP										
		A-1 DRY CLEANERS	DC0054	4200 SOUTH ALAMEDA, CORPUS CHRISTI	CHLORINATED SOLVENTS / HYDROCARBONS	12/21/2005	5B	2A	E	
	*	CENTENNIAL PLAZA FORMER DRY CLEANERS	DC0069	SW CORNER OF ELIZABETH AND THIRDS STREETS, CORPUS CHRISTI	CHLORINATED SOLVENTS	05/12/2006	5B	2A	E	
RMD/PST										
		AEP	101958	2510 LIPAN ST, CORPUS CHRISTI	UNKNOWN	02/05/1992	2	4	E,Q	
		AIR LOGISTICS	115173	302 INTERNATIONAL DR, CORPUS CHRISTI	JET FUEL	02/08/2001	2	6	E,Q	
		ALAMO CONCRETE PRODUCTS LTD	116685	6129 AGNES RD, CORPUS CHRISTI	GASOLINE	09/06/2005	2	6	E,Q	
	*	BRASLAU FURNITURE CO INC	117002	702 POWER ST, CORPUS CHRISTI	GASOLINE	08/16/2006	1B	1A	E,Q	
		CALLAWAY & CO	098907	1002 MCBRIDE LN, CORPUS CHRISTI	GASOLINE	05/06/1991	2	6	E,Q	
		CHEVRON PRODUCTS CO	092401	2201 GOLLIHAR, CORPUS CHRISTI	GASOLINE	12/12/1988	2	2A	E,Q	
		CITY OF CORPUS CHRISTI	091808	1024 SAM RANKIN, CORPUS CHRISTI	DIESEL	04/14/1988	2	2A	E,Q	
		COASTAL MART INC	115447	2042 GOLLIHAR RD, CORPUS CHRISTI	GASOLINE	08/06/2001	2	6	E,Q	
		COASTAL MART INC	115317	5702 LEOPARD ST, CORPUS CHRISTI	GASOLINE	08/17/2001	2	2A	E,Q	
		COASTAL MART INC	115285	5801 EVERHART RD, CORPUS CHRISTI	GASOLINE	08/06/2001	2	6	E,Q	
		COASTAL MART INC	110060	3002 MCKENZIE, CORPUS CHRISTI	GASOLINE	10/06/1995	2	6	E,Q	
		COASTAL MART INC	101248	9360 LEOPARD, CORPUS CHRISTI	GASOLINE	12/13/1991	2	4	E,Q	
		CORPUS CHRISTI NAVAL STATION	096711	TANK SITE 290 TANK SITE 290, CORPUS CHRISTI	DIESEL	09/17/1990	2	6	E,Q	
		CORPUS CHRISTI NAVAL STATION	101358	BLDG 1153A BLDG 1153A, CORPUS CHRISTI	GASOLINE	01/03/1992	2	2A	E,Q	
		CORPUS CHRISTI NAVAL STATION	101682	TANK SITE H1000, CORPUS CHRISTI	KEROSENE	01/22/1992	2	2A	E,Q	
		CORPUS CHRISTI NAVAL STATION	105847	BLDG 1263 BLDG 1263, CORPUS CHRISTI	GASOLINE	12/10/1992	2	2A	E,Q	
		CORPUS CHRISTI NAVAL STATION	091734	FUEL FARM 216 FUEL FARM 216, CORPUS CHRISTI	GASOLINE	03/15/1988	2	4	E,Q	
		CPH INVESTMENTS	097914	HWY 77 HWY 77, ROBSTOWN	DIESEL	01/23/1991	2	2A	E,Q	
		DE VILLE LARRY & JANICE	115796	4802 S PADRE ISLAND DR, CORPUS CHRISTI	GASOLINE	08/22/2003	2	6	E,Q	
		DEAN DEANNA	108101	5501 LEOPARD LN, CORPUS CHRISTI	GASOLINE	04/25/1994	2	4	E,Q	
		DIAMOND SHAMROCK REF & MKTG CO	094559	3401 LEOPARD, CORPUS CHRISTI	GASOLINE	01/03/1990	2	4	E,Q	
		DIAMOND SHAMROCK REF & MKTG CO	102833	5656 EVERHART, CORPUS CHRISTI	GASOLINE	04/28/1992	2	4	E,Q	
		DIAMOND SHAMROCK REF & MKTG CO	115748	1724 MORGAN ST, CORPUS CHRISTI	GASOLINE	06/03/2003	2	2A	E,Q	
		DRISCOLL PROPERTIES LLC	102397	FM 663 FM 663, DRISCOLL	GASOLINE, DIESEL	03/24/1992	2	4	E,Q	

TABLE 1
GROUNDWATER CONTAMINATION CASE DESCRIPTION BY COUNTY
TEXAS COMMISSION ON ENVIRONMENTAL QUALITY

COUNTY / DIVISION	NEW CASES	FILE NAME	FILE NUMBER	LOCATION	CONTAMINATION DESCRIPTION	DATE	ENFORCEMENT STATUS		DATA QUALITY	SECTION 5.236
NUECES										
RMD/PST										
		FFP OPERATING PARTNERS	093511	102 W MAIN, BISHOP	GASOLINE	07/14/1989	2	2A	E,Q	
		FFP OPERATING PARTNERS	100455	S HWY 77, DRISCOLL	DIESEL	10/03/1991	2	4	E,Q	
		FFP OPERATING PARTNERS	112905	1504 2ND ST, AGUA DULCE	GASOLINE	01/20/1998	2	6	E,Q	
		FIRST NATIONAL BANK	116530	1402 S PORT ST, CORPUS CHRISTI	GASOLINE	05/13/2002	1B	1A	E,Q	
		GALLANT BENJAMIN	116509	9750 S PADRE ISLAND DR, CORPUS CHRISTI	GASOLINE	04/25/2005	2	2A	E,Q	
		GARZA MARIA	110268	4245 COLUMBIA, CORPUS CHRISTI	GASOLINE	01/12/1996	2	2A	E,Q	
		GENERAL SERVICE ADMINISTRATION	109368	6300 OCEAN DR, CORPUS CHRISTI	UNKNOWN	04/04/1995	1B	1A	E,Q	
		HALL LOIS	099373	4655 KOSTORYZ, CORPUS CHRISTI	GASOLINE, DIESEL, WASTE OIL	06/19/1991	2	2A	E,Q	
		HARRELL T A ESTATE	112981	8005 UP RIVER RD, CORPUS CHRISTI	GASOLINE	02/15/1998	2	2A	E,Q	
		HARRISON WILLIAM O	104910	LAWRENCE LAWRENCE ST, CORPUS CHRISTI	UNKNOWN	10/09/1992	2	6	E,Q	
	*	HEB GROCERY COMPANY LP	116828	4737 SARATOGA BLVD, CORPUS CHRISTI	GASOLINE	12/22/2005	1B	1A	E,Q	
		HUNT MCBRIDE PROPERTIES	106846	349 MCBRIDE, CORPUS CHRISTI	UNKNOWN	06/10/1993	2	4	E,Q	
		IM JON	112848	1301 S PORT, CORPUS CHRISTI	GASOLINE	01/07/1998	2	2A	E,Q	
		JOHNSTON N R ELECTRIC INC	102730	4717 WESTWAY, CORPUS CHRISTI	GASOLINE	04/22/1992	2	2A	E,Q	
	*	LARGE & SONS FOUNDATION	116991	2434 ETRING AVE, CORPUS CHRISTI	GASOLINE	07/28/2006	1B	1A	E,Q	
		LOPEZ, JR MANUEL	108541	432 W MAIN ST, ROBSTOWN	GASOLINE	08/08/1994	2	4	E,Q	
		M I LLC	115372	1323 MARGUERITE ST, CORPUS CHRISTI	GASOLINE, DIESEL	04/27/2001	2	2A	E,Q	
		M.V. JONES	112107	3030 MARTIN LUTHER KING BLVD, CORPUS CHRISTI	GASOLINE	02/03/1997	2	4	E,Q	
		MALEK INC	096999	2521 ANTELOPE, CORPUS CHRISTI	GASOLINE	10/19/1990	2	2A	E,Q	
		MCCOY CORPORATION	095561	5909 HOLLY RD, CORPUS CHRISTI	GASOLINE	04/17/1990	2	2A	E,Q	
		MISTER KS HEATING & AIR CONDIT	113864	1701 S STAPLES, CORPUS CHRISTI	GASOLINE	12/11/1998	2	2A	E,Q	
		NEMEC HYONG HYE	091509	5634 WEBER RD, CORPUS CHRISTI	GASOLINE	09/04/1987	2	4	E,Q	
	*	NUECES COUNTY TRUSTEE	116810	101 E AVE A, ROBSTOWN	GASOLINE	03/14/2006	1B	1A	E,Q	
	*	NUECES REAL ESTATE LP	117051	4033 BALDWIN BLVD, CORPUS CHRISTI	GASOLINE	09/01/2006	1B	1A	E,Q	
	*	NUECES REAL ESTATE PARTNERSHIP	117012	2954 GREENWOOD DR, CORPUS CHRISTI	GASOLINE	08/17/2006	1B	1A	E,Q	
		OCEAN CORAL L C	108470	6902 MCARDLE, CORPUS CHRISTI	GASOLINE	06/22/1994	2	2A	E,Q	
		OIL PATCH TEXACO	110752	102 N HWY 77 BYPASS, BISHOP	GASOLINE	04/01/1996	2	2A	E,Q	
		ORTIZ CELESTINO AND TERESA	114769	1237 NILE DR, CORPUS CHRISTI	GASOLINE	09/15/1998	2	2A	E,Q	
		PAGAN LEWIS MOTORS	113450	3737 S PADRE ISLAND DR, CORPUS CHRISTI	GASOLINE	09/16/1998	2	6	E,Q	
		PAULS TEXACO	096553	4742 KOSTORYZ, CORPUS CHRISTI	GASOLINE	08/23/1990	2	2A	E,Q	
		PINA TADEO	114215	307 E AVE A, ROBSTOWN	GASOLINE	01/07/1999	1B	1A	E,Q	
		PNM INC	116319	5202 IH 37, CORPUS CHRISTI	GASOLINE	11/04/2004	1B	1A	E,Q	
		PRONTO DISTRIBUTING INC	112462	4702 KOSTORYZ, CORPUS CHRISTI	GASOLINE	07/03/1997	2	6	E,Q	
		PRONTO DISTRIBUTING INC	101212	2701 S PORT, CORPUS CHRISTI	GASOLINE, DIESEL	12/11/1991	2	2A	E,Q	
		PRONTO DISTRIBUTING INC	093208	2002 S STAPLES, CORPUS CHRISTI	GASOLINE	06/21/1989	2	2A	E,Q	
		PRONTO DISTRIBUTING INC	095752	4237 KOSTORYZ RD, CORPUS CHRISTI	GASOLINE	06/11/1990	2	4	E,Q	
		RED CARPET CAR WASH INC	114160	4001-09 LEOPARD, CORPUS CHRISTI	GASOLINE	12/08/1998	2	6	E,Q	
		ROBSTOWN STATION LLC	109968	701 E MAIN ST, ROBSTOWN	GASOLINE	05/19/1993	2	6	E,Q	
	*	SCHLUMBERGER	116972	445 44TH ST, CORPUS CHRISTI	GASOLINE	08/17/2006	1B	1A	E,Q	
		SCHMITT ERIK	115708	2102 AGNES, CORPUS CHRISTI	GASOLINE	03/04/2003	5B	2A	E,Q	
		SEARS ROEBUCK & CO	091807	4515 AGNES, CORPUS CHRISTI	GASOLINE	04/14/1988	2	2A	E,Q	
		SHAFINURY MORTEZA	113010	5757 EVERHART, CORPUS CHRISTI	GASOLINE	03/02/1998	2	2A	E,Q	
		SHAFINURY MORTEZA	116430	7110 SARATOGA BLVD, CORPUS CHRISTI	GASOLINE	01/21/2005	1B	1A	E,Q	
		SIGMOR CORP	115756	4101 GOLIHAR ST, CORPUS CHRISTI	GASOLINE	12/16/2002	2	2A	E,Q	
		SOUTHWESTERN BELL TELEPHONE LP	116760	441 LANTANA, CORPUS CHRISTI	GASOLINE	12/20/2005	2	6	E,Q	
		SSP PARTNERS	110150	1050 NUECES BAY BLVD, CORPUS CHRISTI	GASOLINE	12/08/1995	2	4	E,Q	
		SSP PARTNERS	114474	4747 S ALAMEDA, CORPUS CHRISTI	GASOLINE	02/23/1999	2	2A	E,Q	
		SSP PARTNERS	110343	4214 CARROLL LN, CORPUS CHRISTI	GASOLINE	01/23/1996	2	6	E,Q	
		SSP PARTNERS	110149	2714 S STAPLES, CORPUS CHRISTI	GASOLINE	12/08/1996	2	2A	E,Q	
		SSP PARTNERS	104117	950 1/2 E PORT, CORPUS CHRISTI	GASOLINE	08/03/1992	2	6	E,Q	
		SSP PARTNERS	101492	4515 WEBER RD, CORPUS CHRISTI	GASOLINE	01/09/1992	2	6	E,Q	
		SSP PARTNERS	100881	3601 S STAPLES, CORPUS CHRISTI	GASOLINE	11/08/1991	2	2A	E,Q	
		SSP PARTNERS	094543	5555 UP RIVER RD, CORPUS CHRISTI	GASOLINE	01/09/1990	2	4	E,Q	
		SSP PARTNERS	110509	10801 LEOPARD, CORPUS CHRISTI	GASOLINE	03/08/1996	2	4	E,Q	
		SSP PARTNERS INC	116323	2781 RODD FIELD RD, CORPUS CHRISTI	GASOLINE	08/26/2004	1B	1A	E,Q	
		SSP PARTNERS INC	116335	14526 S PADRE ISLAND DR, CORPUS CHRISTI	GASOLINE	10/20/2004	1B	1A	E,Q	
		SSP PARTNERS INC	116671	5555 S STAPLES, CORPUS CHRISTI	GASOLINE	06/20/2005	1B	1A	E,Q	

TABLE 1
GROUNDWATER CONTAMINATION CASE DESCRIPTION BY COUNTY
TEXAS COMMISSION ON ENVIRONMENTAL QUALITY

COUNTY	DIVISION	NEW CASES	FILE NAME	FILE NUMBER	LOCATION	CONTAMINATION DESCRIPTION	DATE	ENFORCEMENT STATUS		DATA QUALITY	SECTION 5.236
NUECES											
	RMD/PST										
			SSP PARTNERS INC	116764	301 IH 37 ACCESS RD, CORPUS CHRISTI	GASOLINE	04/15/2005	1B	1A	E,Q	
			SUNMART DBA SUPER GOLDEN INVES	113851	4041 A AGNES, CORPUS CHRISTI	GASOLINE	12/11/1998	2	2A	E,Q	
			TEXAS COMMERCE PLZ / THE RUST	116649	N CARANCAHUA, CORPUS CHRISTI	GASOLINE	07/29/2005	1B	1A	E,Q	
			TEXAS STAR INVESTMENTS	100775	5758 GREENWOOD, CORPUS CHRISTI	GASOLINE	10/23/1991	2	6	E,Q	
		*	TEXAS STAR INVESTMENTS INC	116786	14005 S PADRE ISLAND DR, CORPUS CHRISTI	GASOLINE	12/06/2005	1B	1A	E,Q	
			ULTRAMAR DIAMOND SHAMROCK	113596	2702 S STAPLES, CORPUS CHRISTI	GASOLINE	10/30/1998	2	2A	E,Q	
			US ARMY CORPS OF ENGINEERS	115025	7733 ROAD F, CORPUS CHRISTI	GASOLINE, DIESEL	01/25/2000	2	6	E,Q	
			VALERO	116545	5002 UP RIVER RD, CORPUS CHRISTI	GASOLINE	04/01/2005	1B	1A	E,Q	
			VALERO	116383	9401 UP RIVER RD, CORPUS CHRISTI	GASOLINE	09/07/2004	1B	1A	E,Q	
			WHITE LARRY	115249	2222 AIRLINE, CORPUS CHRISTI	GASOLINE	09/19/2001	2	2A	E,Q	
			WHOLESALERS INC	114906	4733 BALDWIN BLVD, CORPUS CHRISTI	GASOLINE	03/20/2000	2	2A	E,Q	
	RMD/SC										
			BALDWIN WASTE OIL	FILED BY SITE NAME	ON COUNTY RD 44, 0.1 MILE WEST OF INTERSECTION WITH FM 1889 IN ROBSTOWN, TX	BENZENE	02/07/1997	3C	35E	E,Q,V1,2,3	
			INDUSTRIAL ROAD / INDUSTRIAL METALS	FILED BY SITE NAME	3000 AGNES ROAD, CORPUS CHRISTI, TX	1-2-4 TRICHLOROBENZENE, ARSENIC, LEAD	08/30/2002	5B, 3B, 2B, 1A	2B	E,Q,V1,2,3	
	RMD/SSDA										
			ROGERS DELINTED COTTON SEED	FILED BY SITE NAME	SH 77, NORTH OF ROBSTOWN	ARSENIC	05/06/1987	5A	0	Q	
	RMD/VC										
			COMMERCIAL METALS COMPANY	0222	4614 AGNES STREET, CORPUS CHRISTI	METALS AND PCBS	04/02/1996	0B	2A	E	
		*	ENCYCLE TEXAS	1971	5500 UP RIVER ROAD, CORPUS CHRISTI	METALS	09/11/2006	0B	1B	E	
			HOLMAN BOILER WORKS	0244	3921 AGNES STREET, CORPUS CHRISTI	BTEX	04/29/1996	0B	0	E	
			INNOVATIVE VALVE TECHNOLOGIES, INC. (INVATEC)	0886	1150 SOUTHERN MINERALS ROAD, CORPUS CHRISTI	SOLVENTS	12/08/1998	0B	5	E	
			LAS PALMAS SHOPPING CENTER	1722	6009 WEBER ROAD, CORPUS CHRISTI	CHLORINATED SOLVENTS	07/23/2004	0B	2	E	
			LOT 2 BLOCK 1, GOLDSTON ADDITION	1086	1638 GOLDSTON ROAD, CORPUS CHRISTI	METALS	12/01/1999	0B	0	E	
			MCBRIDE LANE TRUCK STOP	0494	INTERSTATE 37 AND MCBRIDE LANE, CORPUS CHRISTI	TPH	03/24/1997	0B	0	E	
	RMD/VCIO										
			HEB CORPUS CHRISTI STORE 3	365	3500 LEOPARD STREET, CORPUS CHRISTI	VOCS	06/02/2003		0	E	
			SAM KANE BEEF PROCESSORS, INC.	519	9001 LEOPARD STREET, CORPUS CHRISTI	CHLORINATED SOLVENTS	11/04/2005		1B	E	
	WQD/WQAS										
			CENTRAL POWER & LIGHT	WQ01490	BARNEY M. DAVIS POWER STATION, 4301 WALDRON DR., CORPUS CHRISTI	CHLORIDE, TDS	12/09/1992	1B	2	E,Q	
OCHILTREE											
	RMD/SC										
			CITY OF PERRYTON WELL 2	FILED BY SITE NAME	MUNICIPAL WELL #2, PERRYTON	CARBON TETRACHLORIDE, NITRATES	11/12/1990	5A, 3D, 2B&D, 1A	5E	E,Q,V1,2,3	
ORANGE											
	RMD/CA										
			CHEVRON CHEMICAL CO	30015	FM 1006 ORANGE 77630	AS,CD,ORGANICS	12/15/1997	2A	2A	E	
			EI DUPONT DE NEMOURS & CO	30019	DUPONT DR ORANGE 77631	BTEX, PCE	08/01/1987	3A	5	E,Q,V,2	
			FIRESTONE SYNTHETIC RUBBER & LATEX	30581	FM 1006 ORANGE 77630	GASOLINE,METALS (CR,CU,HG,P)	01/01/1985	3B	2A	EQV23	
			TE PRODUCTS PIPELINE CO. - TEPPCO	T1833	16832 FM 105	BTEX	05/22/2003	0B	2A	EQ	
	RMD/PST										
			BREWER DAVID	116550	1055 N MAIN ST, VIDOR	GASOLINE	04/22/2005	1B	1A	E,Q	
			BROOKSHIRE BROTHERS	105272	401 16TH, ORANGE	GASOLINE	10/26/1992	2	2A	E,Q	
			CAMPBELL TAYLOR OIL CO	091278	1025 TEXAS AVE, BRIDGE CITY	GASOLINE	02/17/1987	2	2A	E,Q	
			COOK MELVIN	095658	FM 1130 FM 1130, ORANGE	GASOLINE	05/22/1990	2	6	E,Q	
			CRAFT OIL CO	116399	1805 TEXAS AVE, BRIDGE CITY	GASOLINE	05/05/2003	1B	1A	E,Q	
			CRAFT OIL CO	106836	1402 16TH ST, ORANGE	GASOLINE	04/19/1993	2	6	E,Q	
			DATARI ENTERPRISE INC	112640	1107 CORDERY, ORANGE	GASOLINE	09/18/1997	2	2A	E,Q	
			DIAMOND SHAMROCK REF & MKT	116443	1427 STRICKLAND, ORANGE	GASOLINE	12/05/2004	1B	1A	E,Q	
			DUNCAN THOMPSON PETROLEUM	094314	HWY 77 HWY 77, ATLANTA	GASOLINE	10/13/1989	2	6	E,Q	
			GORHAM TOM	104670	8628 N HWY 87, ORANGE	GASOLINE	09/10/1992	2	4	E,Q	
			L M DAIGLE OIL CO	100817	705 TEXAS AVE, BRIDGE CITY	GASOLINE	01/02/1991	2	2A	E,Q	
			MARTIN MATTHEWS	112630	2210 S MAIN, VIDOR	GASOLINE	09/19/1997	2	2A	E,Q	

TABLE 1
GROUNDWATER CONTAMINATION CASE DESCRIPTION BY COUNTY
TEXAS COMMISSION ON ENVIRONMENTAL QUALITY

COUNTY	DIVISION	NEW CASES	FILE NAME	FILE NUMBER	LOCATION	CONTAMINATION DESCRIPTION	DATE	ENFORCEMENT STATUS		DATA QUALITY	SECTION 5.236
ORANGE											
	RMD/PST										
			NORMAN HIGHWAY CONTRACTOR INC	114369	3302 WOMACK RD, ORANGE	GASOLINE, DIESEL	12/21/1998	2	2A	E,Q	
			NORTH STAR STEEL TEXAS	114915	OLD HWY 90 OLD HWY 90, ROSE CITY	DIESEL	11/15/1999	2	6	E,Q	
			P U & J INC	114728	9132 N HWY 87, ORANGE	GASOLINE	07/08/1999	2	2A	E,Q	
			PAK OIL CO	113176	3701 N 16TH ST, ORANGE	GASOLINE	05/07/1998	2	2A	E,Q	
			PRIDDY OIL CO	115081	2501 WESTERN AVE, ORANGE	GASOLINE	11/14/2000	1B	1A	E,Q	
			STATE LEAD PERFORMING	114978	84 GREEN AVE, ORANGE	GASOLINE	05/30/2000	5B	2A	E,Q	
			T & M MANAGEMENT	114751	IH 10 IH 10, VIDOR	GASOLINE	12/18/1998	1B	1A	E,Q	
			TXDOT	115077	4410 N MAIN, VIDOR	GASOLINE	10/26/2000	2	2A	E,Q	
			TXDOT	114754	4480 N MAIN, VIDOR	GASOLINE	09/01/1999	2	2A	E,Q	
			VALERO	116183	7523 E IH 10, ORANGE	GASOLINE	06/07/2004	1B	1A	E,Q	
			WEISMAN BARRY R	094417	2323 LUTCHER, ORANGE	GASOLINE	11/28/1989	2	6	E,Q	
			WILLIAMS GROVER	113479	5470 CHURCH ST, MAURICEVILLE	GASOLINE	11/06/1998	5B	2A	E,Q	
			WILLIAMS TRAVEL CENTER INC	092692	2205 HWY 62, ORANGE	GASOLINE, DIESEL	03/17/1989	2	6	E,Q	
	RMD/SC										
			SPECTOR SALVAGE YARD	FILED BY SITE NAME	JACKSON AVENUE & 10TH STREET, ORANGE, TX	CARBON TETRACHLORINE, CHLOROFORM, LEAD	10/17/2001	5B, 2B, 1B	2B	E,Q,V1,2,3	
			TRIANGLE CHEMICAL CO	FILED BY SITE NAME	TRIANGLE CHEMICAL CO.- SOUTH ORANGE CO. AIRPORT ON SH 87, BRIDGE CITY	BENZINE, ETHYLBENZENE, CHLOROBENZENE, 1-1 & 1-2 DICHLOROETHENE, METHYLENE CHLORIDE, TOLUENE, VINYL C	11/22/1987	5B, 3D, 2B&D,1B	5D&E	E,Q,V2,3	
PALO PINTO											
	RMD/CA										
			FORT JACOB WOLTERS	T1622	MINERAL WELLS	LEAD,BENZO(A)FLOURANTHENE, BENO(K)FLOURANTHEN, BENZO(A)PYRENE, NAPTHALENE, BENZENE, TRIMETHYLBENZENE	08/26/2000	5A	2A	EQ	
			PHILLIPS COMPONENTS	86065	MINERAL WELLS	CHLORINATED SOLVENTS	02/18/1986	2A	2	E	
	RMD/PST										
			E Z MART STORES INC	115066	3103 E HUBBARD, MINERAL WELLS	GASOLINE	10/09/2000	2	6	E,Q	
			ELLIS BILLIE JEAN	116626	86937 IH 20, SANTO	GASOLINE	08/01/2005	1B	1A	E,Q	
			MARTIN OIL CO	114530	606 CEDAR ST, PALO PINTO	GASOLINE	04/05/1999	1B	1A	E,Q	
			MONIR QUASEEM U	112539	73485 IH 20, GORDON	DIESEL	07/31/1997	2	2A	E,Q	
			OSHIELDS DEBORAH OR CHARLES	114613	3709 FM 3028, MINERAL WELLS	GASOLINE	05/26/1999	2	6	E,Q	
			PALO PINTO BUILDING CORP	114123	801 W HUBBARD, MINERAL WELLS	GASOLINE, DIESEL	12/21/1998	2	6	E,Q	
			PETROLEUM WHOLESALE INC	091101	604 SE 1ST ST, MINERAL WELLS	GASOLINE	08/01/1986	2	2A	E,Q	
			TXDOT	116659	4015 S FM 919, GORDON	GASOLINE	06/26/2005	2	6	E,Q	
			VELVET HOPE THE WINDSOR	116328	701 SE 1ST ST, MINERAL WELLS	GASOLINE	10/04/2004	2	6	E,Q	
PANOLA											
	RMD/PST										
			ADAMS OIL CO	112894	HWY 124 HWY 124, BECKVILLE	GASOLINE, DIESEL	12/29/1997	2	2A	E,Q	
			BESSERE CORP	109328	902 W PANDA, CARTHAGE	GASOLINE	03/22/1995	1B	1A	E,Q	
			FFP OPERATING PARTNERS	092781	1107 W SABINE, CARTHAGE	GASOLINE	03/30/1989	2	2A	E,Q	
			HOFMEISTER CARL	104491	224 E SABINE, CARTHAGE	GASOLINE, WASTE OIL	08/27/1992	2	2A	E,Q	
			KIRKLAND OIL CO	099243	HWY 149 HWY 149, BECKVILLE	GASOLINE	06/11/1991	2	2A	E,Q	
			YOUNGBLOOD OIL CO	107025	202 W PANOLA, CARTHAGE	WASTE OIL, GASOLINE	07/26/1993	2	2A	E,Q	
	RMD/VC										
		*	CVS STORE NO. 7463	1941	801 WEST PANOLA STREET, CARTHAGE	VOCS, CHLORINATED SOLVENTS, TPH	06/16/2006	0B	1B	E	
PARKER											
	FOD										
		*	WILLOW PARK PWS WELL		CITY OF WILLOW PARK	CHLORINATED SOLVENTS	05/09/2006	2D	2B		Y
PARKER											
	RMD/CA										
			ARCO PIPELINE CO	F0500	FM 5 ALEDO 76008	BTEX, MTBE	05/13/1999	1A	3	E,Q	
			CHEVRON PIPELINE CO	31938	HIGHWAY 1543 BROCK	BTEX; MTBE; TPH	06/01/1991	2B	3,4,5	EQV2	
			CHEVRON PIPELINE CO	T1663	TIN TOP RD WEATHERFORD	BTEX TPH	10/12/1998	2B	4,5	EQV2	
			WEATHERFORD AEROSPACE INC	33990	1020 E COLUMBIA ST WEATHERFORD 76086	CHROMIUM, CHLORINATED SOLVENTS, TOLUENE, ETHYLBENZ, XYLENES	01/23/1998	3	2,3,4	EQ	

TABLE 1
GROUNDWATER CONTAMINATION CASE DESCRIPTION BY COUNTY
TEXAS COMMISSION ON ENVIRONMENTAL QUALITY

COUNTY / DIVISION	NEW CASES	FILE NAME	FILE NUMBER	LOCATION	CONTAMINATION DESCRIPTION	DATE	ENFORCEMENT STATUS		DATA QUALITY	SECTION 5.236
PARKER										
RMD/CA										
		WEATHERFORD AEROSPACE INC	30117	610 W THIRD ST WEATHERFORD 76086	NI, AS, MN, PCE	03/26/1991	2	2A	EQ	
RMD/PST										
		97 CIRCLE S CONVENIENCE STORES	112365	2034 FORT WORTH HWY, WEATHERFORD	GASOLINE	05/12/1997	2	2A	E,Q	
		ALBERTSONS INC	115166	FORT WORTH FORT WORTH, WEATHERFORD	GASOLINE	05/04/2001	2D	2A	E,Q	
		BURNS COUNTRY PALACE	104502	1010 PEASTER HWY, WEATHERFORD	GASOLINE	09/03/1992	2	2A	E,Q	
		COLLINS OIL CO	113358	1015 N MAIN, WEATHERFORD	GASOLINE	07/22/1998	2	6	E,Q	
		CONVENIENCE PLUS INC	113678	1111 FORT WORTH HWY, WEATHERFORD	GASOLINE	11/23/1998	2	2A	E,Q	
		MOUGHON OIL CO	092778	1001 N MAIN ST, WEATHERFORD	GASOLINE	02/16/1989	5B	2A	E,Q	
		NEW JONATHONS ENTERPRISES	106747	100 E HWY 199, SPRINGTOWN	GASOLINE	06/03/1993	2	2A	E,Q	
		OBANNON LINDA	116475	10506 MINERAL WELLS HWY, WEATHERFORD	GASOLINE	04/13/2005	1B	1A	E,Q	
		PIGG BILLY	116505	4299 KNOB HILL RD, AZLE	GASOLINE	03/28/2005	2	6	E,Q	
		QUALITY TRAILER PARTS PROCHARD	116063	528 MAIN ST, AZLE	GASOLINE	11/18/2003	1B	1A	E,Q	
		RICHARD STROUD OIL CO	115885	416 PALO PINTO ST, WEATHERFORD	GASOLINE	09/04/2003	1B	1A	E,Q	
		RICHARD STROUD OIL CO	116068	3202 E IH 30, HUDSON OAKS	GASOLINE	01/08/2004	1B	1A	E,Q	
		RIDER JEAN	091686	101 SOUTHEAST PKWY, AZLE	GASOLINE	02/19/1988	5B	6	E,Q	
		SCOTT V S	113321	200 FORT WORTH HWY, WEATHERFORD	GASOLINE	07/08/1998	2	2A	E,Q	
		SPRINT PETROLEUM	091381	5111 E IH 20, WILLOW PARK	GASOLINE	04/20/2006	1B	1A	E,Q	
		SPRINT PETROLEUM, INC.	112202	102 E IH 20, WEATHERFORD	GASOLINE	03/26/1997	2	6	E,Q	
		STATE LEAD PERFORMING	114820	501 N MAIN, WEATHERFORD	GASOLINE	12/01/1999	5B	4	E,Q	
		THE C D HARTNETT COMPANY	116292	1002 E COLUMBIA ST, WEATHERFORD	GASOLINE	08/25/2004	2	6	E,Q	
		WAG A BAG FOOD STORES	114304	3698 FM 51 N, WEATHERFORD	GASOLINE	12/22/1998	2	2A	E,Q	
		YOUNGS FINA STATION	101369	HWY 199 HWY 199, SPRINGTOWN	GASOLINE	12/12/1991	1B	1A	E,Q	
RMD/VC										
		PROPOSED ALBERTSON' S #4176	1237	421 FORT WORTH STREET, WEATHERFORD	PESTICID ES, TPH, PAHS, METALS	08/02/2000	0B	6	E	
WPD/MSW										
		CITY OF WEATHERFORD LANDFILL	MSW00047	2 MILES SW OF CITY LIMITS AND SOUTH OF OLD BROCK ROAD	MW-1: VOCS (1,1-DICHLOROETHANE); MW-6: ARSENIC, SELENIUM; MW-7: BARIUM, VOCS (1,1-DICHLOROETHANE, CIS-1,2-DICHLOROETHYLENE); MW-14: BARIUM	12/31/2004	2A	2A	E,Q,V2	
WSD/PDW										
	*	CATFISH CABIN - BETHEL RD	G1840155A	1- 7914 BETHEL RD - BEHIND CATFISH CABIN	MTBE	10/31/2006	2C	6C	E,Q,V,2	Y
	*	CODYS MARKET	G1840144A	WELL NO 1 BEHIND RESTAURANT	MTBE	11/20/2006	2C	6C	E,Q,V,2	Y
PARMER										
RMD/PST										
		WILCOX TERRY C O ROY RILEY	112957	1011 GRAND AVE, FRIONA	GASOLINE	02/05/1998	1B	1A	E,Q	
PECOS										
RMD/PST										
		COLES JAMES E ESTATE OF	097817	101 W 6TH ST, IRAAN	GASOLINE, DIESEL	01/24/1991	5B	2A	E,Q	
		RIO GRANDE DISTRIBUTORS INC	112906	3505 W DICKENSON, FORT STOCKTON	GASOLINE	01/22/1998	2	6	E,Q	
		SOUTHWEST ENERGY DIST	114016	305 DICKINSON BLVD, FORT STOCKTON	GASOLINE	01/06/1999	2	6	E,Q	
		SOUTHWEST MARKETERS	112836	3301 W DICKINSON, FORT STOCKTON	GASOLINE	12/11/1997	2	2A	E,Q	
		SOUTHWEST MARKETERS	112935	510 RAILROAD AVE, FORT STOCKTON	GASOLINE	01/27/1998	2	4	E,Q	
		SOUTHWEST MARKETERS INC	106755	601 W DICKINSON, FORT STOCKTON	GASOLINE, UNKNOWN	06/03/1993	2	6	E,Q	
		THOMPSON OIL CO	099367	418 W DICKINSON, FORT STOCKTON	GASOLINE	06/27/1991	2	6	E,Q	
		WEST TEXAS GAS INC	111945	W HWY 290, FORT STOCKTON	GASOLINE, DIESEL	11/25/1996	2	6	E,Q	
POLK										
RMD/CA										
		WALKER WOOD PRESERVING CO	34399	HIGHWAY 146 LIVINGSTON 77351	CREOSOTE	09/11/1989	3A	5	EQ	
RMD/PST										
		190 HWY INC	115037	11811 W HWY 190, LIVINGSTON	GASOLINE	06/02/2000	2	2A	E,Q	
		HEFLEY SHELTON	111669	FM 942 FM 942, LEGGETT	GASOLINE	03/02/1994	5B	4	E,Q	
		HUGHES OIL CO	114981	619 N HOME ST, CORRIGAN	GASOLINE	06/12/2000	2	2A	E,Q	
	*	LIVINGSTON OIL CO	116788	HWY 146 HWY 146, LIVINGSTON	GASOLINE	03/02/2006	5B	1A	E,Q	
		LIVINGSTON PETROLEUM PRODUCTS	104158	302 E CHURCH, LIVINGSTON	GASOLINE, UNKNOWN	08/05/1992	5B	2A	E,Q	
		POLK OIL CO INC	093959	HWY 59, CORRIGAN	GASOLINE	10/19/1989	2	6	E,Q	
		POLK OIL CO INC	093980	HWY 59, GOODRICH	DIESEL	10/29/1989	2	4	E,Q	

TABLE 1
GROUNDWATER CONTAMINATION CASE DESCRIPTION BY COUNTY
TEXAS COMMISSION ON ENVIRONMENTAL QUALITY

COUNTY	DIVISION	NEW CASES	FILE NAME	FILE NUMBER	LOCATION	CONTAMINATION DESCRIPTION	DATE	ENFORCEMENT STATUS		DATA QUALITY	SECTION 5.236
POLK											
	RMD/PST										
		*	STUBBS PETROLEUM CO LTD	114753	3741 HWY 59, LIVINGSTON	GASOLINE	09/01/1999	1B	1A	E,Q	
			VIOLA JONES PARTNERSHIP LTD	112421	N HWY 59, SEVEN OAKS	GASOLINE	06/20/1997	2	4	E,Q	
POTTER											
	RMD/CA										
			AMARILLO COPPER REFINERY	30089	AMARILLO	SELENIUM	06/16/2004	3A	2A	E	
			DIAMOND SHAMROCK REFINING & MARKETING CO	81663	4200 W CLIFFSIDE AMARILLO 79124	TPH, BENZENE	10/10/1998	1A	2B	EQ	
			ELEMENTIS LTP INC	61027	9510 WAREHOUSE ROAD 3 AMARILLO 79111	CHROMIUM	01/01/1988	1B	5	E	
			TEXACO REFINING & MARKETING INC	30005	315 S GRAND ST AMARILLO 79104	HYDROCARBONS	12/17/1986	3A	2A	EQ	
	RMD/PST										
			A TO Z TIRE	115465	813 W 3RD ST, AMARILLO	GASOLINE	06/03/2002	1B	1A	E,Q	
			BUFFALO ENERGY	115735	7301 IH 40, AMARILLO	GASOLINE	07/31/2002	1B	1A	E,Q	
			BURLINGTON NORTHERN RAILROAD	110485	83 S PIERCE DR, AMARILLO	GASOLINE	07/22/1996	2	2A	E,Q	
			CABOT TRANSMISSION CORP	094191	HWY 136 HWY 136, FRITCH	CHEMICAL	10/05/1989	2	6	E,Q	
			CHEVRON PRODUCTS CO	093600	5815 BELL ST, AMARILLO	GASOLINE	06/26/1989	2	4	E,Q	
			CITY OF AMARILLO	093607	800 E 23RD, AMARILLO	GASOLINE, DIESEL	08/23/1989	2	2A	E,Q	
			E Z MART STORES INC	102977	2015 S WESTERN, AMARILLO	GASOLINE	04/28/1992	2	2A	E,Q	
			E Z MART STORES INC	109387	3101 W 6TH, AMARILLO	GASOLINE	05/19/1995	2	6	E,Q	
			INNES W A	102202	10500 E IH 40, AMARILLO	GASOLINE, UNKNOWN	02/21/1992	2	4	E,Q	
			MACKS SUPER MARKET	095344	5613 AMARILLO, AMARILLO	GASOLINE	04/09/1990	2	2A	E,Q	
			OBRIEN KATHARIN	101931	3501 E AMARILLO BLVD, AMARILLO	GASOLINE, DIESEL	02/13/1992	2	2A	E,Q	
			PETRO SHOPPING CENTERS	115353	8500 IH 40 EAST, AMARILLO	DIESEL	01/05/2000	1B	1A	E,Q	
			PRO AM III TRUCK STOP	112575	11000 E IH 40, AMARILLO	GASOLINE, DIESEL	08/23/1997	2	4	E,Q	
			SCOTT GLENNA	095341	4308 CANYON DR, AMARILLO	GASOLINE, WASTE OIL	03/27/1990	2	4	E,Q	
			SMTHISON JAMES ESTATE	116186	2821 WOLFLIN AVE, AMARILLO	GASOLINE	03/09/2004	1B	1A	E,Q	
			TOOT N TOTUM FOOD STORES INC	115056	1401 E AMARILLO BLVD, AMARILLO	GASOLINE	04/11/2000	2	2A	E,Q	
			TOOT N TOTUM FOOD STORES INC	116091	4206 W IH 40, AMARILLO	GASOLINE	08/24/2004	1B	1A	E,Q	
			TOOT N TOTUM FOOD STORES INC	113008	3522 RIVER RD, AMARILLO	GASOLINE	01/29/1998	2	2A	E,Q	
			TOOT N TOTUM FOOD STORES INC	100194	3601 W 45TH ST, AMARILLO	GASOLINE	09/18/1991	2	4	E,Q	
			TOOT N TOTUM FOOD STORES INC	098301	1500 S WASHINGTON ST, AMARILLO	GASOLINE	03/04/1991	2	6	E,Q	
			TOOT N TOTUM FOOD STORES INC	095734	1400 E AMARILLO BLVD, AMARILLO	GASOLINE	12/28/1989	2	2A	E,Q	
			TOOT N TOTUM FOOD STORES INC	101928	301 S ROSS, AMARILLO	GASOLINE, UNKNOWN	02/20/1992	2	2A	E,Q	
			TRIPLE S REFINING CORPORATION	094099	300 AMARILLO, AMARILLO	GASOLINE	11/03/1989	2	4	E,Q	
	WQD/WQAS										
			SOUTHWESTERN PUBLIC SERVICE CO.	WQ01990	1.25 MILES WEST OF STATE HWY 136 AND 6 MILES NORTHEAST OF AMARILLO, TX.	NITRATE, CHLORIDE, SULFATE	01/01/1978	3B	4,5	E,Q	
RAINS											
	RMD/PST										
			ENVIRONMENTAL IMPACT	116531	401 LENNON DR, EMORY	GASOLINE	05/31/2005	1B	1A	E,Q	
			LOHMANN PATRICIA	116549	1220 W LENNON DR, EMORY	GASOLINE	05/18/2005	1B	1A	E,Q	
RANDALL											
	RMD/CA										
			VALERO LOGISTICS	T1572	PALO DURO	GASOLINE		1B	1.2.5	E	
	RMD/PST										
			CITY OF CANYON	103056	1509 3RD ST, CANYON	GASOLINE	05/14/1992	2	2A	E,Q	
			CONSUMERS FUEL ASSOCIATION	106775	100 W 1ST ST, CANYON	GASOLINE	06/02/1993	2	4	E,Q	
			DONUT STOP INC	101388	100 23RD AVE, CANYON	GASOLINE	01/02/1992	5B	6	E,Q	
			EXXONMOBIL	093874	311 23RD ST, CANYON	GASOLINE	10/20/1989	2	2A	E,Q	
			JO RAY ENERGY CO	113997	IH 20 IH 20, AMARILLO	GASOLINE, DIESEL	12/17/1998	5B	4	E,Q	
			ODELL LAGRONE H	095015	2300 4TH AVE, CANYON	GASOLINE	07/21/1989	5B	2A	E,Q	
			SJKR INC	115550	811 S 23RD ST, CANYON	GASOLINE	10/21/2002	5B	2A	E,Q	
			SUN COUNTRY INC	115551	701 23RD ST, CANYON	GASOLINE	10/21/2002	2	2A	E,Q	
			WEAVER ANNIE ESTATE	095334	2113 2ND, CANYON	GASOLINE	04/09/1990	5B	2A	E,Q	
			WEINGARTEN REALTY	093548	3325 S GEORGIA ST, AMARILLO	GASOLINE	08/14/1989	2	2A	E,Q	
	WPD/MSW										
			CITY OF AMARILLO LANDFILL	MSW00073	3 MILES NW OF AMARILLO 2 MILES N INTERSTATE HIGHWAY 40 AT 16250 BEZNER RD IN AMARILLO	MW-7, 8, 9: VOCS (1,1-DICHLOROETHANE, METHYLENE CHLORIDE, TCE, PCE, VINYL CHLORIDE)	12/31/2004	2A	1B	E,Q,V2	

TABLE 1
GROUNDWATER CONTAMINATION CASE DESCRIPTION BY COUNTY
TEXAS COMMISSION ON ENVIRONMENTAL QUALITY

COUNTY / DIVISION	NEW CASES	FILE NAME	FILE NUMBER	LOCATION	CONTAMINATION DESCRIPTION	DATE	ENFORCEMENT STATUS		DATA QUALITY	SECTION 5.236
RANDALL										
WPD/MSW										
		BFI SOUTHWEST LANDFILL	MSW01663B	1 MILE N OF CANYON CITY LIMITS 2 MILES W OF IH 27 OF BUFFALO STATION ROAD IN RANDALL COUNTY	MW-4, 5, 6, 9, 10, 11, 12: ARSENIC, BARIUM, AMMONIA, NITRATE, VOCS (BENZENE, CHLOROFORM, DCFM, 1,1-DICHLOROETHANE, ETHYLBENZENE, MECL, PCE, TCE, TCFM, XYLENES)	02/01/1996	2B	4,5	E,Q,V2	
WSD/WRP&A										
		HIGH PLAINS UWCD NO. 1 SAMPLING PROGRAM	1109806	WELL NO. 11-09-806 (SAMPLE 381-2-4)	ATRAZINE	07/17/1989	1D,1B	6C	E,Q,V2	
REAGAN										
RMD/CA										
		KERLEY AG PRODUCTS INC	40013	US HIGHWAY 67 BIG LAKE 76932	SULFIDES, ORGANIC CHEMICALS	06/09/1986	1B	0	E	
RMD/PST										
		CARD LOCK INC PRIDE FLEET FUEL	112854	811 2ND ST, BIG LAKE	GASOLINE	12/30/1997	2	2A	E,Q	
		KENT OIL INC	114243	1104 E 2ND, BIG LAKE	GASOLINE	12/21/1998	2	2A	E,Q	
		SAN ANGELO NATIONAL BANK	101334	409 2ND ST, BIG LAKE	GASOLINE	12/16/1991	2	6	E,Q	
	*	SHELTON OIL & GAS CO INC	116980	91 W 2ND ST, BIG LAKE	GASOLINE	08/01/2006	1B	1A	E,Q	
		TOWN & COUNTRY FOOD STORES	110947	98 MAIN ST, BIG LAKE	GASOLINE	03/28/1996	2	2A	E,Q	
REAL										
RMD/PST										
		LUCE OIL & GAS CO	115766	205 W LEON KLINK ST, CAMP WOOD	DIESEL	06/25/2003	2	6	E,Q	
		MAXEY ENERGY CO	108907	HWY 83 HWY 83, LEAKEY	GASOLINE	09/28/1994	2	2A	E,Q	
RED RIVER										
RMD/PST										
		HUDDLESTON GROCERY	116363	800 N MAIN ST, BOGATA	GASOLINE	11/29/2004	1B	1A	E,Q	
		KELLY ROBINSON	097759	155 HWY 82 W, AVERY	GASOLINE	09/27/1990	5B	1A	E,Q	
REEVES										
RMD/PST										
		ALLSUPS PETROLEUM INC	091630	708 S CEDAR, PECOS	GASOLINE	01/14/1988	2	6	E,Q	
		CHEVRON PRODUCTS CO	105532	2108 VETERANS BLVD, PECOS	GASOLINE, DIESEL	09/07/1990	2	4	E,Q	
		CITY OF PECOS	105319	200 WALTHAL AVE, PECOS	DIESEL	07/20/1992	2	2A	E,Q	
		FLYING J INC.	109493	100 PINEHURST, PECOS	DIESEL	05/12/1995	2	4	E,Q	
		GERLACH OIL CO	091533	1500 W WASHINGTON, PECOS	GASOLINE	10/21/1987	2	6	E,Q	
		HERNANDEZ VICTOR	114238	NW HWY 290, BALMORHEA	GASOLINE	12/23/1998	1B	1A	E,Q	
		JIM WAFER OIL CO	101820	9TH 9TH ST, PECOS	GASOLINE	02/06/1992	5B	1A	E,Q	
		JIM WAFER OIL CO	101268	701 S EDDY, PECOS	GASOLINE	12/06/1991	2	4	E,Q	
		MERCHANTS FAST MOTOR LINES	093432	2ND 2ND ST, PECOS	DIESEL	07/27/1989	2	2A	E,Q	
		NEWELL OIL CO	092765	702 W 3RD ST, PECOS	GASOLINE	03/17/1989	5B	4	E,Q	
		NEWELL OIL CO	111501	1100 S EDDY ST, PECOS	GASOLINE	08/09/1996	2	6	E,Q	
		PARKER BROTHERS INVESTMENT	102667	914 S EDDY ST, PECOS	GASOLINE	04/02/1992	2	4	E,Q	
		PECOS TIRE AND FUEL	094301	714 W 3RD ST, PECOS	GASOLINE	10/05/1989	5B	6	E,Q	
		RIO GRANDE DISTRIBUTORS INC	111787	101 N CYPRESS, PECOS	GASOLINE, DIESEL	10/10/1996	2	6	E,Q	
		RIO GRANDE DISTRIBUTORS INC	091544	IH 20 IH 20, PECOS	GASOLINE	11/05/1987	2	6	E,Q	
		RIO GRANDE DISTRIBUTORS INC	093591	620 W 3RD, PECOS	GASOLINE	08/25/1989	5B	6	E,Q	
		STATE LEAD PERFORMING	114624	421 N CEDAR, PECOS	GASOLINE	06/01/1999	5B	4	E,Q	
		TOWN & COUNTRY FOOD STORES	091597	915 W 3RD, PECOS	GASOLINE	01/11/1988	2	4	E,Q	
		TRANS PECOS GAS CO INC	093354	134 3RD, PECOS	GASOLINE	07/13/1989	2	2A	E,Q	
		TUMBLEWEED PETROLEUM CORP	111548	402 W 3RD ST, PECOS	GASOLINE	08/27/1996	2	2A	E,Q	
		WATTS KYLE	114733	602 W 3RD ST, PECOS	GASOLINE	08/27/1999	5B	2A	E,Q	
		WEST TEXAS GAS INC	101611	115 E 3RD ST, PECOS	GASOLINE	01/17/1992	2	2A	E,Q	
		WEST TEXAS GAS INC	112872	201 E 3RD ST, PECOS	GASOLINE	11/07/1997	2	2A	E,Q	
		WEST TEXAS GAS INC	102980	10TH 10TH ST, PECOS	GASOLINE	05/04/1992	2	2A	E,Q	
REFUGIO										
RMD/CA										
		KOCH PIPELINE CO (BRIAN P HEARD PROPERTY)	T1791	HIGHWAY 77 REFUGIO	NAPL	05/25/2001	0	2	E	
		MARINA LANDING	T1917	AUSTWELL, TX	BTEX	11/04/2003	1	2	E	
	*	TXDOT	F0599	REFUGIO	AS	12/21/2006	0A	2	E	
		VALERO ENERGY	T1774	REFUGIO	GASOLINE	10/01/2002	OA	1.2.3	E	

TABLE 1
GROUNDWATER CONTAMINATION CASE DESCRIPTION BY COUNTY
TEXAS COMMISSION ON ENVIRONMENTAL QUALITY

COUNTY	DIVISION	NEW CASES	FILE NAME	FILE NUMBER	LOCATION	CONTAMINATION DESCRIPTION	DATE	ENFORCEMENT STATUS		DATA QUALITY	SECTION 5.236
REFUGIO											
	RMD/PST										
			CLAYBROOK VANCE ESTATE OF	093384	201 S ALAMO, REFUGIO	GASOLINE	07/12/1989	1B	1A	E,Q	
			NEW DISTRIBUTING CO INC	111565	801 S ALAMO, REFUGIO	GASOLINE	09/06/1996	2	4	E,Q	
			SOUTHWEST PETROLEUM PROPERTIES	093516	611 S ALAMO, REFUGIO	GASOLINE, DIESEL	08/17/1989	2	2A	E,Q	
			SOUTHWEST PETROLEUM PROPERTIES	112589	610 N ALAMO, REFUGIO	GASOLINE, DIESEL	09/03/1997	2	2A	E,Q	
			SSP PARTNERS	110143	218 N ALAMO, REFUGIO	GASOLINE	12/08/1995	2	4	E,Q	
			TAYLOR PRODUCTS	099882	411 S ALAMO, REFUGIO	GASOLINE	08/12/1991	2	2A	E,Q	
ROBERTS											
	RMD/PST										
			BAILEY OIL PRODUCTS CO	096902	104 COMMERCIAL ST, MIAMI	GASOLINE	08/29/1990	5B	2A	E,Q	
			ENVIRONMENTAL IMPACT	096931	MIAMI	GASOLINE	08/20/1990	5B	2A	E,Q	
			FFP OPERATING PARTNERS	106989	201 W COMMERCIAL, MIAMI	GASOLINE	07/28/1993	2	4	E,Q	
ROBERTSON											
	RMD/CA										
		*	EXXON HEARNE TERMINAL	T1913	HWY 6, HEARNE	TPH	02/01/1999	2B	2	E	
			GENERAL AMERICAN TRANSPORTATION CORP	32643	ROUTE 79 HEARNE 77859	"OILY" SLUDGES, VOC'S, CHLORINATED SOLVENT	07/15/1990	2B	4	E	
			MOTIVA ENTERPRISES LLC (FMR STAR ENTERPRISES)	35844	HIGHWAY 6 S HEARNE 77859	BTEX,MTBE	10/02/1992	2B	3,4	E,Q	
	RMD/PST										
		*	BFD PROPERTIES INC	116790	502 MARKET ST, HEARNE	GASOLINE	06/28/2001	1B	1A	E,Q	
			CIRCLE K CORP	108769	606 MARKET ST, HEARNE	GASOLINE	10/17/1994	2	6	E,Q	
			HELDERS TODD	114184	410 MARKET, HEARNE	GASOLINE	12/18/1998	2	2A	E,Q	
			K D TIMMONS INC	100478	HWY 14 HWY 14, THORNTON	GASOLINE	10/04/1991	2	2A	E,Q	
			RESTRUCTURE PETRO MKTG SVCS	099345	506 MARKET ST, HEARNE	GASOLINE	06/26/1991	2	2A	E,Q	
		*	TXDOT	116855	HWY 6 HWY 6, CALVERT	GASOLINE	09/01/2005	1B	1A	E,Q	
	RMD/VC										
			HEARNE TERMINAL	0623	HIGHWA Y 6 SOUTH, HEARNS	TPH	10/03/1997	0B	3	E	
ROCKWALL											
	RMD/PST										
			ALBRITTON RENTAL	115591	508 E IH 30, ROYSE CITY	GASOLINE	07/25/2002	2	2A	E,Q	
			COMMERICAL LUBRICANTS CORP	114914	306 S GOLIAD, ROCKWALL	GASOLINE, WASTE OIL	03/06/2000	2	6	E,Q	
			E Z MART STORES INC	115742	1901 GOLIAD ST, ROCKWALL	GASOLINE	05/27/2003	2	2A	E,Q	
RUNNELS											
	RMD/CA										
			ATLAS AIRFIELD FACILITY S-8	T1642	WINTERS	LEAD, TCE	09/30/1991	0	6		
	RMD/PST										
			BOB LOYD LP GAS CO	112341	201 N MAIN, WINTERS	GASOLINE	05/28/1997	2	4	E,Q	
			BOB LOYD LP GAS CO	112726	104 E PARSONAGE, WINTERS	GASOLINE	10/15/1997	2	2A	E,Q	
			BUTLER OIL CO	096993	1200 BROADWAY, BALLINGER	GASOLINE	10/19/1990	1B	1A	E,Q	
			DENNIS STROEBEL ENTERPRISE	112801	610 HUTCHINS, BALLINGER	GASOLINE	11/24/1997	2	6	E,Q	
			R A BAGWELL OIL CO	111372	BROADWAY BROADWAY, BALLINGER	GASOLINE, DIESEL	07/08/1996	2	2A	E,Q	
			R A BAGWELL OIL CO	111370	HUTCHINGS HUTCHINGS, BALLINGER	GASOLINE, DIESEL	07/08/1996	2	2A	E,Q	
			R A BAGWELL OIL CO	111368	903 N MAIN, WINTERS	GASOLINE	07/08/1996	2	6	E,Q	
			R A BAGWELL OIL CO	111367	HWY 67 HWY 67, ROWENA	GASOLINE	07/08/1996	2	4	E,Q	
			SKINNYS INC	110234	243 S MAIN ST, WINTERS	GASOLINE	05/20/1996	2	6	E,Q	
			TOWN & COUNTRY FOOD STORES	113981	1801 HUTCHINS, BALLINGER	GASOLINE, DIESEL	12/22/1998	2	2A	E,Q	
	RMD/VC										
			ELECTROSPACE SYSTEMS, INC.	1739	8601 US HIGHWAY 67, BALLINGER	VOCS, CHLORINATED SOLVENTS	09/21/2004	0B	2	E	
RUSK											
	RMD/CA										
		*	TXU MARTI LAKE STEAM	31277	8850 FM 2658	TPH	04/11/2005	0A	3	E	
	RMD/PST										
			BATEMAN JOHN M ESTATE	101543	314 HWY 79, HENDERSON	GASOLINE	11/18/1991	2	4	E,Q	
			EASTER HILL LTD	114962	N HWY 149, TATUM	GASOLINE	05/23/2000	2	2A	E,Q	
			ESTATE OF JOHN BATEMAN	103965	HWY 42 HWY 42, OVERTON	GASOLINE, WASTE OIL	07/22/1992	2	4	E,Q	
			HARRIS BROS CO	099245	HWY 42 HWY 42, NEW LONDON	GASOLINE	06/11/1991	2	2A	E,Q	
			JAMS ONE STOP	112698	10819 HWY 79, HENDERSON	GASOLINE, DIESEL	10/06/1997	2	2A	E,Q	
			KIRBY OIL CO	112920	1001 COMMERE ST, OVERTON	GASOLINE	11/10/1997	2	2A	E,Q	

TABLE 1
GROUNDWATER CONTAMINATION CASE DESCRIPTION BY COUNTY
TEXAS COMMISSION ON ENVIRONMENTAL QUALITY

COUNTY / DIVISION	NEW CASES	FILE NAME	FILE NUMBER	LOCATION	CONTAMINATION DESCRIPTION	DATE	ENFORCEMENT STATUS		DATA QUALITY	SECTION 5.236
RUSK										
RMD/PST										
		STARCHER CLIFFORD	096683	FM 840 FM 840, HENDERSON	GASOLINE, DIESEL	09/07/1990	5B	2A	E,Q	
		STATE LEAD PERFORMING	115091	RT 1 RT 1, TATUM	GASOLINE	12/20/2000	5B	1A	E,Q	
	*	TXU POWER	116911	E FM 1716, TATUM	DIESEL	05/05/2003	2	2A	E,Q	
		VELVIN OIL CO	115278	8481 FM 1251 EAST, HENDERSON	GASOLINE	02/03/1993	2	4	E,Q	
SABINE										
RMD/PST										
		PENDLETON ASSOCIATES INC	092549	HWY 21 HWY 21, HEMPHILL	GASOLINE	11/09/1988	2	4	E,Q	
		SABINE RIVER AUTHORITY TEXAS	113123	FM 2928 FM 2928, HEMPHILL	GASOLINE	04/28/1998	2	4	E,Q	
		TERRILL PETROLEUM	116213	HWY 87 HWY 87, SIX MILE	GASOLINE	06/29/2004	1B	1A	E,Q	
		USDA FOREST SERVICE	115903	SABINE NATIONAL PARK SABINE NATIONAL PARK, YELLOWPINE	GASOLINE	06/30/2003	1B	1A	E,Q	
SAN AUGUSTINE										
RMD/PST										
		A L LAFLEURS GROCERY	114646	HWY 705 HWY 705, BROADDUS	GASOLINE	06/25/1999	1B	1A	E,Q	
	*	CRUTCHER RODNEY	116773	983 HWY 103 W, SAN AUGUSTINE	GASOLINE	02/08/2006	1B	1A	E,Q	
		SHELBY SAVINGS BANK	115958	708 N COLUMBIA AVE, SAN AUGUSTINE	GASOLINE	04/27/2004	1B	1A	E,Q	
SAN JACINTO										
RMD/PST										
		NATIONAL CONVENIENCE STORES	115522	HWY 59 HWY 59, SHEPHERD	GASOLINE	01/29/1999	1B	1A	E,Q	
SAN PATRICIO										
RMD/CA										
		AMAYA SITE	T0006	FM 881 SINTON	ARSENIC, PESTICIDES, HERBICIDES	07/28/1989	3B	4A	EQV	
		COASTAL STATES CRUDE GATHERING CO	39989	HIGHWAY 1074 PORTLAND	BETX, LNAPL, MTBE	10/23/1989	2A	2,3,4	E	
		DIAMOND SHAMROCK (MATHIS PIPELINE)	T1566	MATHIS	BENZENE, TPH	10/13/1999	1	2	E	
		EI DUPONT DE NEMOURS & CO	30018	HIGHWAY 361 GREGORY 78362	TCE,CARBON TET,AS, CHLOROFORM	01/01/1976	3B	5	EQV1	
		GREENWAY AVIATION INC	36884	FM 881 SINTON 78387	ARSENIC,PESTICIDES,HERBICIDES	07/28/1989	4A	2B,4	EQV	
		REYNOLD'S METALS/ALCOA	32027	HWY 361 GREGORY 78359	AS	02/01/2002	1B	2A,4	E	
		VALERO ENERGY CORP (FMR COASTAL STATES CRUDE GATHE	83092	MIDWAY	BTEX, LNAPL, MTBE, TPH	03/03/1996	2B	2,3,4	EQV3	
		VALERO ENERGY CORP (FMR COASTAL STATES CRUDE GATHE	83087	E WHITE POINT	BETX, LNAPL, MTBE	07/16/1993	2B	2,3,4	EQV3	
		WRIGHT-WAY SPRAYING SERVICE	33773	SINTON 78387	ARSENIC, PESTICIDES, HERBICIDES	07/28/1989	3B	4	EQV	
RMD/PST										
		DIAMOND SHAMROCK REF & MKT	116351	1001 N HWY 359, MATHIS	GASOLINE	12/12/2003	1B	1A	E,Q	
		DIAMOND SHAMROCK REF & MKTG CO	115749	320 W SINTON ST, SINTON	GASOLINE	01/16/2002	2	2A	E,Q	
		JBS SHRIMP CITY ARANSAS PASS	116506	420 BIGELOW ST, ARANSAS PASS	GASOLINE	02/22/2005	1B	1A	E,Q	
		M I DRILLING FLUIDS CO	107635	HWY 361 HWY 361, ARANSAS PASS	DIESEL	11/02/1993	2	6	E,Q	
		MCBRIDE LANE INVESTMENTS, INC.	106458	2601 DEMORY LN, ARANSAS PASS	GASOLINE	04/08/1993	1B	1A	E,Q	
		MOODY OIL CO	111256	839 WHEELER, ARANSAS PASS	GASOLINE, DIESEL	07/01/1996	2	4	E,Q	
		ROBINSON JACK	115530	269 S BAY ST, ARANSAS PASS	GASOLINE, DIESEL	08/09/2002	2	2A	E,Q	
		SALT FORK CO	112654	100 N SAN PATRICIO ST, SINTON	GASOLINE, DIESEL	12/15/1997	2	4	E,Q	
		SSP PARTNERS	092392	204 HWY 181, TAFT	GASOLINE	12/02/1988	2	2A	E,Q	
		SSP PARTNERS	110126	133 N AVE B, INGLESIDE	GASOLINE, DIESEL	11/29/1995	2	2A	E,Q	
		SSP PARTNERS	111121	430 S MAIN, INGLESIDE	GASOLINE	05/01/1996	2	2A	E,Q	
		SSP PARTNERS	091912	204 E SINTON ST, SINTON	GASOLINE	06/02/1988	2	6	E,Q	
		SSP PARTNERS INC	116331	102 SUNSET RD, GREGORY	GASOLINE	09/29/2004	1B	1A	E,Q	
		TRAVEL MART	115961	7041 S HWY 77, SINTON	GASOLINE	08/27/2003	1B	1A	E,Q	
RMD/VC										
		PLX INGLESIDE, INC.	0449	1269 SUNRAY ROAD, INGLESIDE	TPH, SVOCS, METALS	02/05/1997	0B	5	E	
WPD/MSW										
		BFI SINTON LANDFILL	MSW00242A	APPROX 3 MI SW OF SINTON, NW CORNER OF INT FM 1945 AND COUNTY RD 39, SINTON	MW-3S, 6A, 6S, 8S, 12A, 12B, 15A, 19S: VOCS (CHLOROBENZENE, 1,1-DICHLOROETHYLENE, 1,2-DICHLOROETHYLENE, TCE, PCE, VINYL CHLORIDE); MW-2S: ARSENIC	06/07/1991	2B	4,5	E,Q,V1,2	

TABLE 1
GROUNDWATER CONTAMINATION CASE DESCRIPTION BY COUNTY
TEXAS COMMISSION ON ENVIRONMENTAL QUALITY

COUNTY	DIVISION	NEW CASES	FILE NAME	FILE NUMBER	LOCATION	CONTAMINATION DESCRIPTION	DATE	ENFORCEMENT STATUS		DATA QUALITY	SECTION 5.236
SAN SABA											
	RMD/PST										
			SAN SABA OIL CO	097146	902 W WALLACE, SAN SABA	GASOLINE	10/10/1990	1B	1A	E,Q	
SCHLEICHER											
	RMD/PST										
			CLEERCO SERVICE INC	116657	456 S HWY 277, ELDORADO	GASOLINE	08/08/2005	2	6	E,Q	
SCURRY											
	RMD/PST										
			ALLSUPS PETROLEUM INC	111612	3911 COLLEGE AVE, SNYDER	GASOLINE	09/16/1996	2	2A	E,Q	
			CITY OF SNYDER	098621	3703 COLLEGE AVE, SNYDER	GASOLINE	02/20/1991	2	2A	E,Q	
			E L FARMER & CO	093536	1905 11TH ST, SNYDER	GASOLINE	07/24/1989	2	2A	E,Q	
			LINE & LINE OIL CO	098627	HWY 180 HWY 180, SNYDER	GASOLINE	03/28/1991	5B	2A	E,Q	
			LINE & LINE OIL CO	112268	3501 COLLEGE AVE, SCURRY	GASOLINE	04/25/1997	2	2A	E,Q	
			M & M FUELS	109673	HWY 84 HWY 84, HERMLEIGH	GASOLINE	06/12/1995	2	4	E,Q	
			MID CONTINENT CRUDE MARKETING	115314	FM 1611 FM 1611, SNYDER	GASOLINE	07/13/2001	1B	1A	E,Q	
SHACKELFORD											
	RMD/PST										
			CONOCO SERVICE CENTER INC	099502	135 MAIN ST, ALBANY	GASOLINE, DIESEL	07/11/1991	2	6	E,Q	
			LAW HAROLD	100993	349 S MAIN ST, ALBANY	GASOLINE	11/22/1991	2	2A	E,Q	
SHELBY											
	RMD/PST										
			FFP OPERATING PARTNERS	094602	907 HURST ST, CENTER	GASOLINE	01/23/1990	2	2A	E,Q	
			GRIFFIN OIL CO INC	114372	200 MARTIN LUTHER KING DR, CENTER	GASOLINE, DIESEL, HYDR FLUID	12/20/1998	2	2A	E,Q	
			HUTTO ROY	108652	HWY 59 HWY 59, TIMPSON	GASOLINE	04/06/1994	5B	6	E,Q	
			TEXAS DEPT OF PUBLIC SAFETY	114379	HWY 965 HWY 965, CENTER	GASOLINE	11/30/1998	2	2A	E,Q	
SMITH											
	RMD/CA										
			AMERICAN ECOLOGY ENVIRONMENTAL SERVICE	32123	13640 HIGHWAY 155 N TYLER 75708	CHLOROBENZENE,1,1-DICHLOROET HENE,METHYLE	10/30/1990	3B	2.3.4.5	E.Q.V2	
			LA GLORIA OIL AND GAS CO	30872	1702 E COMMERCE ST TYLER 75710	TPH	12/01/1985	3A. B	3,4,5	EQV23	
			RANSOM INDUSTRIES INC	30140	HIGHWAY 69 TYLER 75706	CHLORIDE, FLOURIDE, SODIUM SULFATE	05/19/1983	3A	3	E,Q,V2	
			STRIPING TECHNOLOGY INC	83107	10112 CR 489 TYLER 75706	VOCS	03/14/1997	2B	5	EQV2	
			TXDOT NEW FRANKSTON	F1492	3305 NEW FRANKSTON HWY	BENZENE, BIS-2 PHTHALATE	12/20/2005	0A	6C	E	
	RMD/PST										
			AE SHULL & COMPANY	109467	2105 ANTHONY, TYLER	GASOLINE	09/24/1996	2	2A	E,Q	
			AHRS ENTERPRISES	114108	HWY 271 HWY 271, TYLER	GASOLINE, DIESEL	12/20/1998	2	2A	E,Q	
			ALLEN BELL PROPERTY SER	116573	LOCUST LOCUST, TYLER	GASOLINE	05/18/2005	1B	1A	E,Q	
			ALLIED TRANSPORT CO	097103	734 FLEISHEL, TYLER	GASOLINE	10/25/1990	2	2A	E,Q	
			ALTAF AHMED	114109	1700 W LOOP 323 NW, TYLER	GASOLINE	12/19/1998	5B	2A	E,Q	
			AM PM ENTERPRISES	114255	801 S LOOP 323 SE, TYLER	GASOLINE	04/16/1998	2	2A	E,Q	
			AM PM ENTERPRISES	114781	2425 SE LOOP 323, TYLER	GASOLINE, DIESEL	04/12/1999	2	2A	E,Q	
			ARNOLD LOYS ESTATE	114539	101 MAIN ST, ARP	GASOLINE	04/14/1999	2	6	E,Q	
			AUTOMATED & CUSTOM FOOD SERVICE	098309	FREEDLINE, TYLER	GASOLINE, WASTE OIL	03/19/1991	2	6	E,Q	
			B M & R INTERESTS	097210	825 BERGFIELD, TYLER	GASOLINE	11/07/1990	2	6	E,Q	
			BURNETT & SONS INC	116197	322 NW LOOP 323, TYLER	GASOLINE	04/29/2004	2	6	E,Q	
			CHEVRON CORNER MARKET	103842	I H 20, LINDALE	GASOLINE, DIESEL	07/10/1992	2	4	E,Q	
			CHEVRON PRODUCTS CO	099051	IH 20 IH 20, SWAN	GASOLINE	05/16/1991	2	4	E,Q	
			CITY OF TYLER	098812	400 W OAKWOOD ST, TYLER	GASOLINE, DIESEL, WASTE OIL	04/14/1991	2	2A	E,Q	
			CITY OF TYLER	111122	N BROADWAY, TYLER	GASOLINE	06/12/1996	2	2A	E,Q	
			CORNER MARKET	098638	1321 LAKE PLACID, TYLER	GASOLINE, DIESEL	04/12/1991	2	6	E,Q	
			DIAMOND SHAMROCK REF & MKTG CO	115901	3512 S MAIN ST, LINDALE	GASOLINE	06/26/2003	2	4	E,Q	
		*	ELMER RAMIREZ G MEDINA	116913	826 N BECKHAM, TYLER	GASOLINE	04/12/2006	1B	1A	E,Q	
			FERRO CORP	102212	1812 E DUNCAN ST, TYLER	GASOLINE	03/02/1992	2	2A	E,Q	
			FFP OPERATING PARTNERS	116252	2002 E GENTRY PKWY, TYLER	GASOLINE	11/06/2003	1B	1A	E,Q	
			FFP OPERATING PARTNERS	093181	351 S GLENWOOD, TYLER	UNKNOWN	06/20/1989	2	2A	E,Q	
			FFP OPERATING PARTNERS	104367	907 S MAIN, LINDALE	GASOLINE	08/15/1992	2	2A	E,Q	
			FFP OPERATING PARTNERS	115112	10129 E HWY 64, TYLER	GASOLINE	08/15/2000	2	2A	E,Q	
			FIRST STATE BANK OF ATHENS	113281	6530 S BROADWAY, TYLER	GASOLINE	06/18/1998	2	6	E,Q	

TABLE 1
GROUNDWATER CONTAMINATION CASE DESCRIPTION BY COUNTY
TEXAS COMMISSION ON ENVIRONMENTAL QUALITY

COUNTY	DIVISION	NEW CASES	FILE NAME	FILE NUMBER	LOCATION	CONTAMINATION DESCRIPTION	DATE	ENFORCEMENT STATUS		DATA QUALITY	SECTION 5.236
SMITH											
	RMD/PST										
			FOOD FAST CO	111856	13168 E HWY 64, CHAPEL HILL	GASOLINE, DIESEL	10/10/1996	2	2A	E,Q	
			FOOD FAST HOLDINGS LTD	112913	8604 E HWY 64, TYLER	GASOLINE	01/15/1998	2	2A	E,Q	
			FOOD FAST HOLDINGS LTD	113370	22137 HWY 155 S, DOGWOOD CITY	GASOLINE, DIESEL	05/20/1998	2	4	E,Q	
			FOOD FAST HOLDINGS LTD	115630	5120 OLD JACKSONVILLE HWY, TYLER	GASOLINE	12/04/2002	2	2A	E,Q	
			GHENE MOHAMMAD A	116449	302 W DUVAL ST, TROUP	GASOLINE	01/27/2005	1B	1A	E,Q	
			HAROON INC	114107	401 N HWY 110, WHITEHOUSE	GASOLINE, DIESEL	12/20/1998	2	4	E,Q	
		*	JERRY KIDD OIL CO	116994	303 S MAIN ST, LINDALE	GASOLINE	07/17/2006	1B	1A	E,Q	
			JEWELL ENVIRONMENTAL INC	106877	603 WHITESIDE RD, TYLER	DIESEL	06/07/1993	2	2A	E,Q	
			JFM INC SUNBURST ENERGY DIV	100854	101 N HWY 110, WHITEHOUSE	GASOLINE	11/12/1991	2	2A	E,Q	
			KEELING EVIE ESTATE	092964	GEORGIA GEORGIA, TROUP	UNKNOWN	04/25/1989	2	2A	E,Q	
			KEENER INC	114139	5109 TROUP HWY, TYLER	GASOLINE	11/14/1998	2	2A	E,Q	
			KGA CORP	115913	303 S MAIN ST, WINONA	GASOLINE	08/29/2003	1B	1A	E,Q	
			KIDD JONES OIL CO	115357	5015 S BROADWAY, TYLER	GASOLINE	01/04/2002	2	2A	E,Q	
			KIRBY OIL CO	112751	6500 S BROADWAY, TYLER	GASOLINE	09/30/1997	2	2A	E,Q	
			KIRBY OIL CO	113228	1608 E FRONT ST, TYLER	GASOLINE	01/05/1998	2	2A	E,Q	
			KIRBY OIL CO INC	095391	403 MARTIN LUTHER KING BLVD, TYLER	GASOLINE	04/10/1990	2	2A	E,Q	
			KIRBY OIL CO INC	107758	2010 W GENTRY, TYLER	GASOLINE	09/20/1993	2	2A	E,Q	
			KIRBY OIL CO INC	114680	I 20, GLADEWATER	GASOLINE, DIESEL	06/01/1999	2	2A	E,Q	
		*	MAKONS ENTERPRISES	116863	128 N NORTHWEST LOOP 323, TYLER	GASOLINE	04/13/2006	1B	1A	E,Q	
			PACE OIL CO	094412	1402 E GRAND, MARSHALL	GASOLINE	12/21/1989	2	4	E,Q	
			PARKER LARRY S	100102	313 MARTIN LUTHER KING BLVD, TYLER	GASOLINE, WASTE OIL	09/06/1991	2	2A	E,Q	
			POPE KENNY	097966	5225 S BROADWAY, TYLER	GASOLINE	02/07/1991	2	2A	E,Q	
			RS & JS ENTERPRISE INC	114106	6393 PALUXY DR, TYLER	GASOLINE, DIESEL	12/20/1998	2	2A	E,Q	
			R'S & J'S ENTERPRISES	113232	1301 S LOOP 323 SW, TYLER	GASOLINE	06/01/1998	2	2A	E,Q	
			RUSSWORM JAMES	101636	OLD JACKSONVILLE OLD JACKSONVILLE HWY, FLINT	GASOLINE	01/23/1992	2	6	E,Q	
			SALVO REAL ESTATE SOLUTIONS	116303	2120 E SE LOOP 323, TYLER	GASOLINE	10/08/2004	2	6	E,Q	
			STORY WRIGHT	103369	415 N BONNER, TYLER	GASOLINE	06/03/1992	2	2A	E,Q	
			STRASBURGER ENTERPRISES INC	114398	1614 W ERWIN, TYLER	GASOLINE	09/09/1998	2	2A	E,Q	
			STRASBURGER ENTERPRISES INC	103736	2715 N NW LOOP 323, TYLER	GASOLINE, DIESEL	06/29/1992	2	2A	E,Q	
			STRASBURGER ENTERPRISES INC	099358	1400 E COMMERCE ST, TYLER	GASOLINE	06/21/1991	2	4	E,Q	
			STRASBURGER ENTERPRISES INC	116192	16242 HWY 271, TYLER	GASOLINE	04/28/2004	1B	1A	E,Q	
		*	STRINGER JAMES	116879	1600 E BOLDT AVE, TYLER	GASOLINE	04/21/2006	1B	1A	E,Q	
			TEXAS STATE BANK	106264	1901 S BROADWAY, TYLER	GASOLINE, DIESEL, WASTE OIL	03/03/1993	2	6	E,Q	
			TOEWS DONNA	098461	825 N BECKHAM, TYLER	GASOLINE, DIESEL, CHEMICAL	04/02/1991	2	6	E,Q	
			TPI PETROLEUM INC	115926	403 S SE LOOP 323, TYLER	GASOLINE	02/01/2004	2	2A	E,Q	
		*	TXDOT	116852	306 E MAIN ST, WHITEHOUSE	GASOLINE	11/10/2005	1B	1A	E,Q	
			TXDOT	116188	LOOP 124 LOOP 124, TYLER	GASOLINE	06/18/2003	2	2A	E,Q	
		*	TXDOT TYLER DIST	116846	1112 GENTRY EAST PKWY, TYLER	GASOLINE	11/14/2005	1B	1A	E,Q	
			TYLER ISD	099485	1335 W 8TH ST, TYLER	WASTE OIL	07/11/1991	2	2A	E,Q	
	RMD/VC										
			COLOR TILE STORE	0379	1621 SOUTH BROADWAY, TYLER	VOC	10/22/1996	0B	0	E	
			FITES CLEANERS	1238	120 TROUP ROAD, TYLER	VOCS	08/07/2000	0B	2A	E	
			TEDC TRACT	1716	S OF JOHN CARNEY DRIVE/N OF ROBERTSON RD, TYLER	METALS	07/01/2004	0B	1A	E	
			VINE STREET CENTER	1451	1604 SOUTH VINE AVENUE, TYLER	VOCS, TPH	04/11/2002	0B	2A	E	
	RMD/VCIO										
		*	PALUXY SELF STORAGE	538	6435 PALUXY DRIVE, TYLER	MTBE	02/23/2006		1B	E	
SOMERVELL											
	RMD/CA										
			TXU GENERATION COMPANY LP (FMR TU ELECTRIC COMANCH	33306	FM 56 GLEN ROSE 76043	ORGANICS	03/12/1989	3A	5	EQV	
	RMD/PST										
			GABES	113639	101 AUSTIN ST, GLEN ROSE	GASOLINE	11/11/1998	2	6	E,Q	
STARR											
	RMD/PST										
			DIAZ UBALDO	105652	4359 E HWY 83, RIO GRANDE CITY	GASOLINE	12/23/1992	2	2A	E,Q	
			GARZA ELOY	108163	E HWY 83, RIO GRANDE CITY	GASOLINE, DIESEL	05/04/1994	2	2A	E,Q	

TABLE 1
GROUNDWATER CONTAMINATION CASE DESCRIPTION BY COUNTY
TEXAS COMMISSION ON ENVIRONMENTAL QUALITY

COUNTY	DIVISION	NEW CASES	FILE NAME	FILE NUMBER	LOCATION	CONTAMINATION DESCRIPTION	DATE	ENFORCEMENT STATUS		DATA QUALITY	SECTION 5.236
STARR											
	RMD/PST										
			GUTIERREZ OIL CO	116729	101 W 2ND ST, RIO GRANDE CITY	GASOLINE	11/06/2005	1B	1A	E,Q	
			VALLEY SHAMROCK INC	112628	1211 E HWY 83, RIO GRANDE CITY	GASOLINE	09/15/1997	2	4	E,Q	
STEPHENS											
	RMD/PST										
			NICHOLS BILL	109685	1602 W WALKER, BRECKENRIDGE	GASOLINE	07/13/1995	2	2A	E,Q	
			WESTERN MARKETING INC	116404	3218 W WALKER, BRECKENRIDGE	GASOLINE	12/23/2004	1B	1A	E,Q	
STERLING											
	RMD/PST										
			FINCHERS WHOLESALE FUEL	109994	401 WASHINGTON, STERLING CITY	DIESEL	11/06/1995	2	4	E,Q	
			REGAL OIL CO	113300	922 4TH ST, STERLING CITY	GASOLINE	06/29/1998	2	2A	E,Q	
STONEWALL											
	RMD/PST										
			G & M OIL CO INC	094833	S HWY 83, ASPERMONT	DIESEL	01/30/1990	2	6	E,Q	
	WSD/WRP&A										
			TDA PESTICIDE SURVEY	2141406	WELL NO. 21-41-406 (SAMPLE NO. 0686-91-026) "STONEWALL 1"	ATRAZINE, PROMETON	10/24/1990	2D	6C	V2,3	
			TDA PESTICIDE SURVEY	2141426	WELL NO. 21-41-426 (SAMPLE NO. 0686-91-027) "STONEWALL 4"	PROMETON	10/24/1990	2D	6C	V2,3	
SWISHER											
	RMD/PST										
			ALLSUPS PETROLEUM INC	113156	806 NW 6TH ST, TULIA	GASOLINE	04/23/1998	2	2A	E,Q	
			BARBOUR BROTHERS INC	097453	225 N 87TH AVE, TULIA	GASOLINE	12/07/1990	2	2A	E,Q	
			DIMMIT AGRI INDUSTRIES	109954	HWY 86 HWY 86, TULIA	GASOLINE	10/19/1995	2	2A	E,Q	
			KRESS ISD	115132	5TH 5TH, KRESS	GASOLINE	12/18/1997	2	2A	E,Q	
			TXDOT	107266	HWY 87 HWY 87, TULIA	GASOLINE	08/04/1993	2D	2A	E,Q	
	RMD/SSDA										
		*	ATTEBURY GRAIN (CITY OF HAPPY WELL #3)	FILED BY SITE NAME	201 N GORDON, HAPPY, TX	CARBON TETRACHLORIDE, VOCS, SVOCS	11/20/2006	2	2	V	Y
	WSD/WRP&A										
			PANHANDLE COOP TNRCC/TWDB	1117807	WELL NO. 11-17-807 (SAMPLE NO. S711016) (1117807)	ATRAZINE	07/11/2001	1B	6C	E,Q,V2	
			PANHANDLE COOP TNRCC/TWDB	1143112	WELL NO. 11-43-112 (SAMPLE NO. S712011) (1143112)	ATRAZINE	07/12/2001	1B	6C	E,Q,V2	
TARRANT											
	ENF										
			LATE INC FORMER SPINKS INDUSTRIES	31910	160 EAST RERIN/CROWLEY ROAD	CHROMIUM, CADMIUM	02/28/1995	3B	4	E,Q,V3	
	RMD/CA										
			AAA INDUSTRIAL CHROMIUM	65442	2409 WHITMORE ST FORT WORTH 76107	CHROMIUM, TPH, LEAD	01/28/1999	3B	4	E,Q,V2	
			ADVANCED GRAPHICS TECHNOLOGIES INC	30346	942 MINTERS CHAPEL RD GRAPEVINE 76051	CHROMIUM	07/02/1991	3B	4,5	EQ	
		*	AIR FORCE PLANT #4	FILED BY SITE NAME	6 MILES NORTHWEST OF FORT WORTH	TRICHLOROETHYLENE, VINYLCHLORIDE, DICHLOROETHENE		5A, 4B, 3D, 2B&D, 1B	5D&E	E,Q,V,2,3	
			AIR FORCE PLANT 4	30584	1500 LOCKHEED BLVD FORT WORTH 76108	ORGANICS, TCE, METALS	10/01/1982	5A	3	E,Q	
			AMBER PIPELINE CO	F0010	6700 PLEASANT RUN RD COLLEYVILLE 76034	TPH, BETX	06/12/1995	3B,4A	2B	E,Q	
			AMBER REFINERY INC	30980	2500 PREMIER ST FORT WORTH 76101	BTEX, PB, VOCS, LNAPL	02/22/1987	4A	2A,3A	EQV	
			BELL HELICOPTER TEXTRON INC	30406	600 E HURST BLVD HURST 76053	CHROMIUM, CHLORINATED SOLVENTS	06/08/1992	3A	2A	E,Q	
			BUMPER SERVICE OF FORT WORTH	34480	2726 CHESSER BOYER RD FORT WORTH 76111	CHROMIUM	02/08/1998	2	3,4	E,Q,V2	
			BUTLER ST PROP	T1802	2537 BUTLER ST, ARLINGTON	ORGANICS	03/15/2005	0	4	E,Q	
			CHEMSCOPE CORP	65395	3200 E RANDOL MILL RD ARLINGTON KOW	VOCS	11/22/1994	3B	2A,5	V2,E	
			CHEVRON PIPELINE CO	T1710	RICHLAND ST WEATHERFORD 76116	BTEX	12/03/2001	0A	1A	EQ	
			CHEVRON PRODUCTS USA CO	31862	2525 BRENNAN FORT WORTH 76101	BTEX,TPH, MTBE, CHLORINATED VOCS, SVOCS, METALS	07/22/1993	2C	2A	E	
			CONOCO INC (SOUTHLAKE PRODUCTS TE)	33988	HIGHWAY 121 GRAPEVINE 76051	BTEX, VOCS, SVOCS, METALS	01/22/1993	3B	2A	E,Q	
			DETREX	33533	322 INT. RD., ARLINGTON	PCE, TCE	12/10/2001	3A	2A	E	

TABLE 1
GROUNDWATER CONTAMINATION CASE DESCRIPTION BY COUNTY
TEXAS COMMISSION ON ENVIRONMENTAL QUALITY

COUNTY	DIVISION	NEW CASES	FILE NAME	FILE NUMBER	LOCATION	CONTAMINATION DESCRIPTION	DATE	ENFORCEMENT STATUS		DATA QUALITY	SECTION 5.236
TARRANT											
	RMD/CA										
			FORT WORTH NAVAL AIR STATION (CARSWELL AIR FORCE B	65004	CARSWELL AFB FORT WORTH 76127	TCE,ORGANICS	11/08/1991	3A	5	E,Q,V,2,3	
			FOUNTAIN PARKWAY LIMITED	32042	602 FOUNTAIN PARKWAY GRAND PRAIRIE	VOC	06/22/1999	OA	2A	E	
			HUNTINGTON-PACIFIC CERAMICS	38142	3600 CONWAY FORT WORTH 76111	LEAD	03/03/1989	3A	5	EQV23	
		*	INTERSTATE TRAILERS	36857	ARLINGTON	TPH, BTEX	01/01/1991		4	E	
			KC FOOD STORE 2	T1699	2312 N SYLVANIA AVE FORT WORTH 76111	TPH, LNAPL, MTBE, BETX, PB	07/19/1999	2A	2B	E,Q	
		*	KENAN TRANSPORT	T2097	100 NE. 28TH ST, FORT WORTH	BTEX,MTVBE	09/22/2006	1A	1	E	
			MOTIVA ENTERPRISES LLC (FMR STAR ENTERPRISE INC)	34146	3200 N SYLVANIA AVE FORT WORTH 76111	BTEX, PHENANTHRENE, MTBE	08/10/1993	2A	2A	E2	
			NETOS LIQUOR (FMR V&R TEXACO)	T1698	2601 NE 28TH ST FORT WORTH 76111	TPH, MTBE, BETX, PB, TPH	08/26/1991	2A	2B,5	E,Q	
			NORTH AMERICAN GALVANIZING CO (FMR BOYLES GALVANIZ	30016	625 W HURST BLVD HURST 76053	METALS, CHLORIDES	11/15/1983	3B	5	E	
			PHILLIPS PIPE LINE CO. ARLINGTON BULK TERMINAL	31812	12401 CALLOWAY CEMETERY RD. EULESS	MTBE. BTEX	01/30/2001	OA	3,5B	E.V2	
			TANDY MAGNETICS	31422	401 NE 38TH ST FORT WORTH 76106	THF, TCE, TOLUENE	12/01/1989	1A	4,5	EQV23	
			TECHNI COAT INC	30068	301 NE 6TH FORT WORTH 76106	VOCS	07/31/1991	3B	2A	EQV	
			TEXAS ARMY NATIONAL GUARD	82136	855 EAST INDUSTRIAL ROAD	CHLORINATED SOLVENTS	01/24/2005	0A	3	E,Q	
			TEXAS GALVANIZING INC	34659	645 W HURST BLVD HURST 76053	SOLVENTS, CHROMIUM, ZINC	10/19/1989	2A	2A	E	
			TEXAS UTILITIES ELECTRIC CO	39927	210 NW 4TH ST FORT WORTH 76106	PB,CADMIUM,CR,TPH,EPTOXL EAD	07/07/1992	2B	4	E	
			TOWN & COUNTRY CLEANERS (BLUE RIBBON CLEANERS)	55112	302 MARTHA ST EULESS 76040	CIS 1,2 DCE; PCE, TCE	08/21/2000	1B	1B	EQ	
			UNION PACIFIC RAILROAD CO (CENTENNIAL YARD)	T0421	UNIVERSITY DR FORT WORTH	VOCS, PAHS	12/01/1994	3B	2,3	EQV2	
			UNION PACIFIC RAILROAD CO (FMR JAYS SALVAGE PROPER	T1580	200 NW 4TH ST FORT WORTH 76106	C-1,2 DCE, TCE, VINYL CHLORIDE, 1,1 DCE, ANTIMONY,ARSENIC, LEAD	08/16/1999	0	2A	EQ	
	RMD/DCRP										
			BOSS CLEANERS	DC0039	4001 W. GREEN OAKS BLVD, ARLINGTON	CHLORINATED SOLVENTS	09/07/2005	2B, 5B	2A	E, Q	
			COMET 1-HOUR CLEANERS	DC0013	2107 D PIONEER PARKWAY, ARLINGTON	CHLORINATED SOLVENTS	03/03/2005	5B	2A	E	
			COMET CLEANERS	DC0007	4300 MATLOCK, ARLINGTON	CHLORINATED SOLVENTS	01/13/2005	2B, 5B	2A	E	
			FMR COLLINS STREET CLEANERS	DC0036	2131 NORTH COLLINS, ARLINGTON	CHLORINATED SOLVENTS	08/23/2005	5B	2A	E	
			PARKWAY CENTRAL SHOPPING	DC0033	839 LAMAR BLVD, ARLINGTON	CHLORINATED SOLVENTS	07/26/2005	2B, 5B	2A	E	
			TOWN & COUNTRY	DC0029	630 SOUTH MAIN STREET, GRAPEVINE	CHLORINATED SOLVENTS	06/01/2005	5B	2A	E	
			VAL-U CLEANERS	DC0030	1112 N. FIELDER ROAD, ARLINGTON	CHLORINATED SOLVENTS	07/15/2005	5B	2A	E	
			VILLAGE CUSTOM CLEANERS	DC0032	4409 COLLEYVILLE BLVD, COLLEYVILLE	CHLORINATED SOLVENTS	07/19/2005	2B, 5B	2A	E, Q	
	RMD/PST										
			7 ELEVEN INC	116269	2500 FOREST PARK BLVD, FT WORTH	GASOLINE	06/04/2004	2	6	E,Q	
			7 ELEVEN INC	116713	6251 MCCART RD, FORT WORTH	GASOLINE	08/16/2005	1B	1A	E,Q	
			7 ELEVEN INC	116727	501 BOYD RD, AZLE	GASOLINE	06/15/2005	1B	1A	E,Q	
			7 ELEVEN INC	115256	2501 W DIVISION, ARLINGTON	GASOLINE	03/12/2001	2	2A	E,Q	
			7 ELEVEN INC	110855	3200 W 7TH, FORT WORTH	GASOLINE	04/18/1996	2	6	E,Q	
		*	7 ELEVEN INC	116767	4500 SYCAMORE SCHOOL RD, FT WORTH	GASOLINE	10/31/2005	1B	1A	E,Q	
			7 ELEVEN INC	115943	2390 FULLER WISER RD, EULESS	GASOLINE	08/12/2002	2	6	E,Q	
			7 ELEVEN INC	109162	511 N MAIN, EULESS	GASOLINE	01/25/1995	2	6	E,Q	
			7 ELEVEN INC SHAW ENV	116688	3011 HWY 21, EULESS	GASOLINE	06/29/2005	1B	1A	E,Q	
			7 ELEVEN INC SHAW ENV	116486	111 UNIVERSITY DR, FORT WORTH	GASOLINE	01/06/2005	1B	1A	E,Q	
		*	7 ELEVEN INC SHAW ENV	116819	2401 ASCENSION BLVD, ARLINGTON	GASOLINE	11/21/2005	1B	1A	E,Q	
			7 ELEVEN INC SHAW ENV	116690	800 FOREST RIDGE DR, BEDFORD	GASOLINE	05/20/2005	1B	1A	E,Q	
			7 ELEVEN INC SHAW ENV	116127	401 E PIPELINE, HURST	GASOLINE	03/17/2004	1B	1A	E,Q	
			7 ELEVEN INC SHAW ENV	116041	3300 WESTERN CENTER BLVD, FORT WORTH	GASOLINE	04/05/2004	2	2A	E,Q	
		*	7 ELEVEN INC SHAW ENV	116891	705 N COLLINS AVE, ARLINGTON	GASOLINE	02/08/2006	1B	1A	E,Q	
		*	7 ELEVEN INC SHAW ENV	116925	2120 E ABRAM ST, ARLINGTON	GASOLINE	03/28/2006	1B	1A	E,Q	
			7 ELEVEN INC SHAW ENVIR	116373	2945 W BERRY ST, FT WORTH	GASOLINE	08/26/2004	2	6	E,Q	
			7-ELEVEN INC	114727	4301 CAMP BOWIE, FORT WORTH	GASOLINE	08/26/1999	1B	6	E,Q	
			A1 CLASSIC AUTO BODY & SALE	103861	2117 W DIVISION ST, ARLINGTON	GASOLINE	07/15/1992	5B	2A	E,Q	
			ABDELQADER AWAD	116624	4725 RIVER OAKS BLVD, FT WORTH	GASOLINE	08/22/2005	1B	1A	E,Q	
			ALBERTSONS INC	116515	7550 OAK GROVE RD, FORT WORTH	GASOLINE	02/22/2005	1B	1A	E,Q	
			AMERICAN CHOICE OIL DEVELOPMEN	115812	1104 OAK GROVE RD, FORT WORTH	GASOLINE	10/24/2003	1B	1A	E,Q	
			ANDREWS TRANSPORT INC	116569	5601 DENTON HWY, FORT WORTH	GASOLINE	03/25/2005	1B	1A	E,Q	

TABLE 1
GROUNDWATER CONTAMINATION CASE DESCRIPTION BY COUNTY
TEXAS COMMISSION ON ENVIRONMENTAL QUALITY

COUNTY / DIVISION	NEW CASES	FILE NAME	FILE NUMBER	LOCATION	CONTAMINATION DESCRIPTION	DATE	ENFORCEMENT STATUS		DATA QUALITY	SECTION 5.236
TARRANT										
RMD/PST										
		ANTHONY CRANE RENTAL INC	097836	5701 DENTON HWY, FORT WORTH	DIESEL	01/24/1991	2	2A	E,Q	
	*	ARMSTRONG DEVELOPMENT	116967	2220 W SOUTHLAKE BLVD, SOUTHLAKE	GASOLINE	08/29/2006	1B	1A	E,Q	
	*	AT&T SER AGENT SW BELL	116867	2201 EDGECLIFF RD, FT WORTH	GASOLINE	04/05/2006	1B	1A	E,Q	
		ATLANTIC OIL & GAS INC	116623	633 W DIVISION, ARLINGTON	GASOLINE	03/08/2005	1B	1A	E,Q	
		AZCO CORP	111799	14580 N HWY 730, AZLE	GASOLINE	10/21/1996	2	2A	E,Q	
		AZLE STATE BANK	091745	HWY 199 HWY 199, AZLE	GASOLINE	09/01/1987	5B	6	E,Q	
	*	BALL DELBERT	116872	5001 RIVER OAKS BLVD, FT WORTH	GASOLINE	02/24/2006	1B	1A	E,Q	
		BEARD BOB	116679	2725 LONESOME DOVE RD, GRAPEVINE	GASOLINE	12/23/2004	1B	1A	E,Q	
	*	BELL HELICOPTER TEXTRON INC	117068	600 I 20, ARLINGTON	GASOLINE	10/20/2006	1B	1A	E,Q	
		BENBROOK QUICKWAY CO	099001	955 WINSCOTT PLOVER RD, BENBROOK	GASOLINE	02/20/1991	2	6	E,Q	
		BERRY STREET CENTRE LTD PRTSHP	105628	3100 S UNIVERSITY DR, FORT WORTH	UNKNOWN	11/02/1992	2	2A	E,Q	
		BOB HARRIS OIL CO	094992	13901 HWY 377, WHEATLAND	GASOLINE	08/14/1989	2	2A	E,Q	
		BRASWELL LOIS	114463	12255 RENDON RD, BURLESON	GASOLINE	02/15/1999	5B	6	E,Q	
		BURRELL C L	110711	224 S SAGINAW, SAGINAW	GASOLINE	03/29/1996	2	2A	E,Q	
		C & D KWIK STOP	115111	2401 W SEMINARY, FORT WORTH	GASOLINE	07/28/2000	2	2A	E,Q	
		CALVIN STEWART	098752	5601 DAVIS BLVD, NORTH RICHLAND HILLS	GASOLINE	04/25/1991	2	2A	E,Q	
		CARSWELL AIR FORCE BASE	104524	BLDG 1518 BLDG 1518, FORT WORTH	GASOLINE	09/02/1992	2	4	E,Q	
		CARSWELL AIR FORCE BASE	095220	BLDG 4154 BLDG 4154, FORT WORTH	JET FUEL	03/06/1990	2	6	E,Q	
		CATE JAMES ESTATE	116559	2608 CARSON ST, HALTOM CITY	GASOLINE	04/14/2005	1B	1A	E,Q	
		CATHOLIC DIOCESE FORT WORTH	104127	1001 TERMINAL RD, FORT WORTH	GASOLINE	08/03/1992	2	6	E,Q	
		CHEVRON EMC	116163	7451 DAVIS BLVD, RICHLAND HILLS	GASOLINE	11/10/2003	1B	1A	E,Q	
		CHEVRON PRODUCTS CO	116147	1245 W PIPELINE, HURST	GASOLINE	11/10/2003	1B	1A	E,Q	
		CHEVRON PRODUCTS CO	116151	221 N MAIN, EULESS	GASOLINE	11/24/2003	2	6	E,Q	
		CHEVRON PRODUCTS CO	110569	1014 N INDUSTRIAL, EULESS	GASOLINE	02/21/1996	2	2A	E,Q	
		CHEVRON PRODUCTS CO	106738	101 E HWY 114, GRAPEVINE	GASOLINE	04/26/1993	2	2A	E,Q	
		CHEVRON PRODUCTS CO	103151	6101 E ROSEDALE, FORT WORTH	UNKNOWN	05/15/1992	2	2A	E,Q	
		CITY OF ARLINGTON DEPT ENG SVC	109888	2101 WEBB LYNN RD, ARLINGTON	GASOLINE	09/15/1995	2	6	E,Q	
		CITY OF FORT WORTH	095012	2500 BRENNAN, FORT WORTH	GASOLINE, DIESEL	01/18/1990	2	2A	E,Q	
		CITY OF FORT WORTH	103643	1013 CHERRY ST, FORT WORTH	GASOLINE	06/15/1992	2	6	E,Q	
		CLEMENTS ELZIE	114095	863 S CHERRY LN, FORT WORTH	GASOLINE	12/21/1998	2	6	E,Q	
		CONOCO INC	106597	814 E PARK ROW, ARLINGTON	GASOLINE	04/16/1993	2	4	E,Q	
		CONOCO INC	098504	1510 S UNIVERSITY DR, FORT WORTH	GASOLINE	11/21/1989	2	2A	E,Q	
		CONOCO INC	093559	2025 S CHERRY LN, WHITE SETTLEMENT	GASOLINE	08/29/1989	2	6	E,Q	
		CONOCO PHILLIPS	116015	8000 SW LOOP 820, BENBROOK	GASOLINE	03/22/2004	1B	1A	E,Q	
		CRANE RICHARD	114919	2603 W SUBLETT RD, ARLINGTON	GASOLINE	02/18/2000	2	2A	E,Q	
	*	D N R GROUP	116960	4958 S HWY 377, BENBROOK	GASOLINE	05/02/2006	1B	1A	E,Q	
		DAIMLER CHRYSLER CORP	116640	624 N WATSON RD, ARLINGTON	GASOLINE	11/20/2003	1B	1A	E,Q	
		DALTON OIL INC	097616	1106 W NORTHWEST HWY, GRAPEVINE	GASOLINE	01/03/1991	2	2A	E,Q	
		DALWORTH PRIDE OF TEXAS DIST	099919	2505 W PIONEER PKWY, PANTEGO	GASOLINE	09/19/1991	2	2A	E,Q	
	*	DENTON HWY HALTOM ASS/QUINE	116996	3199 DENTON HWY, HALTOM CITY	GASOLINE	09/08/2006	1B	1A	E,Q	
		DIAMOND SHAMROCK	115599	1233 PRECINCT LINE RD, HURST	GASOLINE	12/09/2002	2	6	E,Q	
		DIAMOND SHAMROCK	115108	9033 S HWY 377, BENBROOK	GASOLINE	01/22/2001	2	4	E,Q	
	*	DIAMOND SHAMROCK REF & MKT	116966	4625 HWY 377, FORT WORTH	GASOLINE	08/11/2006	1B	1A	E,Q	
		DIAMOND SHAMROCK REF & MKT	116282	6212 DENTON HWY, WATAUGA	GASOLINE	09/15/2004	2	6	E,Q	
		DIAMOND SHAMROCK REF & MKT	116293	4747 LITTLE RD, ARLINGTON	GASOLINE	09/09/2004	1B	1A	E,Q	
	*	DIAMOND SHAMROCK REF & MKT	116899	100 W RENDON CROWLEY RD, BURLESON	GASOLINE	05/25/2006	1B	1A	E,Q	
		DIAMOND SHAMROCK REF & MKTG CO	103681	419 W RANDALL MILL RD, ARLINGTON	GASOLINE	06/18/1992	2	2A	E,Q	
		DIAMOND SHAMROCK REF & MKTG CO	115944	6400 E ROSEDALE, FORT WORTH	OTHER	08/06/2003	2	6	E,Q	
		DRAKE REALTY GROUP	113594	500 N MAIN, FORT WORTH	GASOLINE	11/05/1998	2	6	E,Q	
		E Z MART STORES INC	115669	4900 MANSFIELD HWY, FOREST HILL	GASOLINE	12/14/2002	2	2A	E,Q	
		ELHAMAD ENTERPRISES INC	113744	4100 E BERRY ST, FORT WORTH	GASOLINE	11/30/1998	2	2A	E,Q	
		EMMONS JERRY	098975	316 N MAIN ST, EULESS	GASOLINE	05/15/1991	5B	6	E,Q	
		ENVIRONMENTAL IMPACT	106377	3000 SHOTTS ST, FORT WORTH	GASOLINE	03/09/1993	2	2A	E,Q	
		ESTATE DENNIS HRANITZKY	111573	701 E DALLAS RD, GRAPEVINE	GASOLINE	08/29/1996	2	2A	E,Q	
		EXXONMOBIL	116220	1900 E PIONEER PKWY, ARLINGTON	GASOLINE	06/18/2004	2	6	E,Q	
		EXXONMOBIL	098557	725-827 E PARK ROW DR, ARLINGTON	GASOLINE	04/10/1991	2	4	E,Q	
		EXXONMOBIL	116740	HWY 377 HWY 377, KELLER	GASOLINE	09/06/2005	2	6	E,Q	
		EXXONMOBIL	107337	105 N MAIN ST, EULESS	GASOLINE	09/01/1993	2	2A	E,Q	
		EXXONMOBIL	114860	2820 CENTRAL DR, BEDFORD	GASOLINE	12/17/1999	2	2A	E,Q	

TABLE 1
GROUNDWATER CONTAMINATION CASE DESCRIPTION BY COUNTY
TEXAS COMMISSION ON ENVIRONMENTAL QUALITY

COUNTY / DIVISION	NEW CASES	FILE NAME	FILE NUMBER	LOCATION	CONTAMINATION DESCRIPTION	DATE	ENFORCEMENT STATUS		DATA QUALITY	SECTION 5.236
TARRANT										
RMD/PST										
		EXXONMOBIL CORP	116330	936 N COLLINS, ARLINGTON	GASOLINE	10/11/2004	1B	1A	E,Q	
	*	FAST TUNE & LUBE	117057	2530 E ABRAMS ST, ARLINGTON	GASOLINE	08/08/2006	1B	1A	E,Q	
		FOSTER ALTON	112680	5112 COLLEYVILLE BLVD, COLLEYVILLE	GASOLINE	10/01/1997	2	2A	E,Q	
	*	GARYS HALTOM CITY CAR WASH	116975	5403 E BELKNAP ST, HALTOM CITY	GASOLINE	03/08/2006	1B	1A	E,Q	
		GENICO DISTRIBUTORS	103488	2205 W AIRPORT FWY, EULESS	GASOLINE	06/16/1992	2	2A	E,Q	
		HEMAN VENTURES INC	103193	116 BEDFORD EULESS RD, HURST	GASOLINE	05/27/1992	2	2A	E,Q	
		HI TECH AUTO	091842	800 W HURST BLVD, HURST	GASOLINE	04/18/1988	2	2A	E,Q	
		HYDER CO	111409	3009 E ROSEDALE AVE, FORT WORTH	GASOLINE	07/26/1996	2	6	E,Q	
		INARA MANAGEMENT	115938	500 BOYD RD, AZLE	GASOLINE	12/04/2003	1B	1A	E,Q	
		JMC OIL CO	103876	3280 W SOUTHLAKE BLVD, SOUTHLAKE	GASOLINE	07/15/1992	2	4	E,Q	
		KELLER ISD	114037	328 LORINE ST, KELLER	GASOLINE, DIESEL	12/18/1998	2	2A	E,Q	
		KROGER DC ENGINEERING	116610	5801 KROGER DR, KELLER	GASOLINE	07/07/2005	2	6	E,Q	
		KWIK INDUSTRIES	116343	1655 E KELLER PKWY, KELLER	GASOLINE	06/22/2004	1B	1A	E,Q	
		LEWIS & LEWIS INC	115662	3800 S UNIVERSITY AVE, FORT WORTH	GASOLINE, DIESEL	12/26/2002	1B	1A	E,Q	
		MASS ENTERPRISES INC	116385	6900 NEW YORK AVE, ARLINGTON	GASOLINE	09/15/1995	2	6	E,Q	
		MOORE SCOTT	116261	2731 PARK HILL DR, FORT WORTH	GASOLINE	06/01/2004	2	6	E,Q	
		MOTIVA ENTERPRISES	116384	1224 OAKLAND BLVD, FORT WORTH	GASOLINE	09/30/2004	2	6	E,Q	
	*	MOTIVA ENTERPRISES LLC	116941	101 S INDUSTRIAL BLVD, EULESS	GASOLINE	02/25/2004	1B	1A	E,Q	
	*	MR HUSSAIN AHMED	116826	2005 E COPELAND RD, ARLINGTON	GASOLINE	01/18/2006	1B	1A	E,Q	
		NEW N & M CORP	116327	5021 MANSFIELD HWY, FT WORTH	GASOLINE	10/22/2004	1B	1A	E,Q	
		NEW SIND ENTERPRISES	115079	5304 MANSFIELD RD, FOREST HILL	GASOLINE	09/18/2000	2	2A	E,Q	
		NGUYEN KIM	114414	4332 E BERRY, FORT WORTH	GASOLINE	01/20/1999	1B	1A	E,Q	
	*	NGUYEN, HOANH	116834	5706 WHITE SETTLEMENT RD, WESTWORTH VILLAGE	GASOLINE	03/13/2006	1B	1A	E,Q	
		PATEL VINA R	116135	1726 S BELTLINE RD, GRAND PRAIRIE	GASOLINE	06/29/2004	1B	1A	E,Q	
	*	PATIALA PETROLEUM	116939	2025 S CHERRY LN, WHITE SETTLEMENT	GASOLINE	05/10/2006	5B	1A	E,Q	
		PENNYS ONE STOP	113941	5801 RENDON NEW HOPE, FORT WORTH	GASOLINE	12/16/1998	2	2A	E,Q	
		PRINCE A INC	116493	6551 GRAPEVINE HWY, N RICHLAND HILLS	GASOLINE	03/28/2005	1B	1A	E,Q	
		PUGET OF TEXAS INC	116724	2002 N FM 157, MANSFIELD	GASOLINE	10/12/2005	2	2A	E,Q	
		QADDURA SHOUKRY	093082	3417 HORNE ST, FORT WORTH	GASOLINE	05/25/1989	1B	1A	E,Q	
		QUIK SAK STORE INC	113134	1101 SOUTHEAST PKWY, AZLE	GASOLINE	04/23/1998	2	2A	E,Q	
		RED COLMANS EAST PIKE CUT RATE	115689	8401 GRAPEVINE HWY, NORTH RICHLAND HILLS	GASOLINE	02/07/2003	1B	1A	E,Q	
		RESTRUCTURE PETRO MKTG SVCS	111761	12201 RENDON RD, BURLESON	GASOLINE, DIESEL	09/26/1996	2	2A	E,Q	
		RHINE KENNETH	092213	500 N STEWART ST, AZLE	GASOLINE	10/10/1988	5B	6	E,Q	
		SHELL OIL PRODUCTS US	100091	4401 GREEN OAKS BLVD, ARLINGTON	GASOLINE, DIESEL	08/26/1991	2	6	E,Q	
		SPRADLEY JEAN	114040	9234 TEN MILE BRIDGE RD, FORT WORTH	GASOLINE, DIESEL	12/18/1998	2	6	E,Q	
		STATE LEAD PERFORMING	091442	AZLE	GASOLINE	08/27/1987	5B	4	E,Q	
		STRASBURGER ENTERPRISES INC	091702	820 N GREAT SOUTHWEST PKWY, ARLINGTON	GASOLINE	03/02/1988	2	2A	E,Q	
		SWITZER PETROLEUM PRODUCTS INC	111735	7375 EDERVILLE RD, FORT WORTH	GASOLINE	10/01/1996	2	2A	E,Q	
		TANDY CORP	092405	401 NE 38TH ST, FORT WORTH	CHEMICAL	11/01/1988	2	2A	E,Q	
		TETCO STORES	116458	2420 WESTPORT PKWY, FT WORTH	GASOLINE	01/07/2005	2	6	E,Q	
	*	TETCO STORES LP	117007	2590 E ARKANSAS LN, ARLINGTON	GASOLINE	07/20/2006	1B	1A	E,Q	
		TOTAL PETROCHEMICALS USA INC	092170	2109 W DIVISION, ARLINGTON	GASOLINE	09/22/1988	2	6	E,Q	
		TXDOT	116696	W ROSEDALE, FT WORTH	GASOLINE	09/15/2005	1B	1A	E,Q	
		TXDOT	116307	E ROSEDALE, FORT WORTH	GASOLINE	09/09/2004	1B	1A	E,Q	
		TXDOT	115806	1101 HEMPHILL ST, FORT WORTH	GASOLINE	11/29/2001	2	6	E,Q	
		U S RESTAURANT PROPERTIES	116367	5700 RUFE SNOW DR, NORTH RICHLAND HILLS	GASOLINE	06/18/2004	1B	1A	E,Q	
		ULTRAMAR DIAMOND SHAMROCK	115300	1617 W ARKANSAS, ARLINGTON	GASOLINE	04/30/2001	2	6	E,Q	
		UNITED STATES NAVY	116706	1215 DEPOT AVE, FT WORTH	GASOLINE	06/03/2005	2	6	E,Q	
		US RESTAURANT PROPERTIES INC	116109	1101 W EULESS BLVD, EULESS	GASOLINE	09/25/2003	1B	1A	E,Q	
	*	VALERO	117027	6877 GRAPEVINE HWY, NORTH RICHLAND HILLS	GASOLINE	08/11/2006	1B	1A	E,Q	
		VALERO	116471	2030 N MAIN, FORT WORTH	GASOLINE	12/07/2004	1B	1A	E,Q	
		VALERO	116522	600 N MAIN ST, EULESS	GASOLINE	04/01/2005	1B	1A	E,Q	
		VALERO	116516	1800 NE GREEN OAK BLVD, ARLINGTON	GASOLINE	04/01/2005	1B	1A	E,Q	
		WASH DEPOT HOLDINGS INC	116332	6709 DICK LEWIS DR, NORTH RICHLAND HILLS	GASOLINE	10/28/2004	1B	1A	E,Q	

TABLE 1
GROUNDWATER CONTAMINATION CASE DESCRIPTION BY COUNTY
TEXAS COMMISSION ON ENVIRONMENTAL QUALITY

COUNTY	DIVISION	NEW CASES	FILE NAME	FILE NUMBER	LOCATION	CONTAMINATION DESCRIPTION	DATE	ENFORCEMENT STATUS		DATA QUALITY	SECTION 5.236
TARRANT											
	RMD/PST										
		*	WILLIAMSON BETTY	117011	1049 SOUTHEAST PKWY, AZLE	GASOLINE	07/28/2006	1B	1A	E,Q	
			WORTH OIL CO	114626	500 N LAS VEGAS TRL, WHITE SETTLEMENT	GASOLINE	06/03/1999	2	4	E,Q	
			YOUNG M M	091191	3901 BROADWAY AVE, HALTOM CITY	GASOLINE, DIESEL	12/17/1986	5B	2A	E,Q	
	RMD/SC										
		*	AIR FORCE PLANT #4	FILED BY SITE NAME	6 MILES NORTHWEST OF FORT WORTH	TRICHLOROETHYLENE, VINYL CHLORIDE, DICHLOROETHENE		5A, 4B, 3D, 2B&D, 1B	5D&E	E,Q,V,2,3	
		*	SANDY BEACH ROAD GROUND WATER PLUME / PELICAN BAY	FILED BY SITE NAME	SANDY BEACH ROAD AT ALLISON AVENUE AZLE, TEXAS	TCE, DCE, MTBE	03/29/2004	5A	2, 4	E, Q	
	RMD/VC										
			1174 NORTH GREAT SOUTHWEST PARKWAY	1491	1174 NORTH GREAT SOUTHWEST PARKWAY, GRAND PRAIRIE	METALS, CHLORINATED SOLVENTS	07/23/2002	0B	2	E	
			2400 WEST FREEWA Y AND 2000 NORTH FOREST PARK	0273	2400 WEST FREEWAY/2000 NORTH FOREST PARK, FORT WORTH	METALS, PETROLEUM HYDROCARBONS	06/13/1996	0B	5	E	
			3325 FAIRFIEL D INVESTM ENT S	1614	3325 FAIRFIELD AVENUE, FORT WORTH	VOCS, CHLORINATED SOLVENTS	07/24/2003	0B	2A	E	
			537 CAMDEN ROAD	1503	537 CAMDEN ROAD, GRAND PRAIRIE	CHLORINATED SOLVENTS	08/08/2002	0B	2	E	
			A- CLEANER S	0557	SWC NW HIGHWAY AND PARK BOULEVARD, GRAPEVINE	CHLORINATED SOLVENTS	07/01/1997	0B	2A	E	
		*	ACME BRICK COMPANY	1939	2937 WEST 7TH STREET, FORT WORTH	VOCS, CHLORINATED SOLVENTS, TPH	06/15/2006	0B	1B	E	
		*	ACME PORTFOLIOS II AND III	1959	2837 WEST 7TH STREET, FORT WORTH	VOCS, TPH	08/18/2006	0B	1B	E	
			ADJACEN TRAILYARD - SANTA FE DEPOT	1002	1501 JONES, FORT WORTH	TPH	06/30/1999	0B	0	E	
			AIRPORT CIRCLE BUSINESS PARK	1132	1205 TEXAS STAR PARKWAY/SOUTH AIRPORT CR, EULESS	TPH, TCE	02/02/2000	0B	6	E	
			AMERICAN CYANAMID	1359	600 NORTH JONES/500 NORTH COMMERCE	VOCS, METALS, CHLORINATED SOLVENTS, SULFATE	06/04/2001	0B	2A	E	
			ANADITE MANUFACTURING FACILITY	0823	711 WEST HURST BOULEVARD, HURST	METALS, SOLVENTS	08/24/1998	0B	4	E	
			ANADITE, INC.	0471	711 WEST HURST BOULEVARD, HURST	METALS	02/19/1997	0B	0	E	
			ARLINGT ON PUMP STATION	1515	3301 SOUTH HIGHWAY 157, EULESS	VOCS, TPH	09/24/2002	0B	0	E	
			ARLINGTON STONERIDGE SHOPPING CENTER	0352	2400-2424 SOUTH COLLINS ROAD, ARLINGTON	CHLORINATED SOLVENTS	09/24/1996	0B	5	E	
			AVENUE J BUILDING (PINNACLE BRANDS)	0486	924 AVENUE J EAST, GRAND PRAIRIE	SOLVENTS	03/11/1997	0B	4	E	
			BERRY VILLAGE SHOPPING CENTER	0279	701 WEST BERRY STREET, FORT WORTH	BTEX	06/21/1996	0B	1B	E	
			BEST LITTLE WASH HOUSE	1849	2821 CENTRAL DRIVE, SUITE 106, BEDFORD	CHLORINATED SOLVENTS	08/08/2005	0B	2A	E	
			BF GOODRICH LANDING GEAR DIVISION	1246	4000 SOUTH HIGHWA Y 157, EULESS	VOCS, METALS	08/18/2000	0B	3	E	
		*	BLOCK 10 CITY OF FORT WORTH	1988	100 NORTH COMMERCE STREET, FORT WORTH	VOCS, TPH	10/17/2006	0B	1B	E	
			CENTRAL DISTRIBUTION CENTER	1742	825 AVENUE H EAST, ARLINGTON	VOCS, CHLORINATED SOLVENTS	09/23/2004	0B	6	E	
			CIMARRON PLAZA SHOPPING CENTER	0702	1220 AIRPORT FREEWAY, BEDFORD	CHLORIN ATED SOLVENTS	02/13/1998	0B	5	E	
			CITGO FORT WORTH MANIFOLD	1631	301 TERMINAL ROAD, FORT WORTH	VOCS, TPH	08/29/2003	0B	2A	E	
			COACHMEN INDUSTRIES OF TEXAS, INC.	0518	729 EAST DALLAS ROAD, GRAPEVINE	SOLVENTS	05/02/1997	0B	5	E	
			COLLINS CORNER SHOPPING CENTER	1346	2442 COLLINS STREET	CHLORINATED SOLVENTS	04/18/2001	0B	4	E	
			DAVIS INDUSTRIAL PARK	0469	5205 DAVIS BOULEVARD, N. RICHLAND HILLS	CHLORINATED SOLVENTS	02/19/1997	0B	2A	E	
			DELTA DISTRIBUTORS, INC.	1143	11344 PLANO ROAD, DALLAS	CHLORINATED SOLVENTS, PETROLEUM HYDROCARBONS	03/17/2000	0B	0	E	
			EVAP, INC.	1477	2405 CENTENNIAL DRIVE, ARLINGTON	VOCS	06/20/2002	0B	2	E	
			FIELDER PLAZA SHOPPING CENTER	1023	1120 FIELDER NORTH PLAZA, ARLINGTON	PERC	08/10/1999	0B	0	E	
			FINA OIL AND CHEMICAL - GRAPEVINE	0771	2401 HIGHWAY 26 WEST, GRAPEVINE	VOCS, TPH	05/22/1998	0B	2A	E	
			FORMER ANDERSON LABORAORIES FACILITY	1265	5901 FITZHUGH AVENUE, FORT WORTH	VOCS	10/25/2000	0B	4	E	
			FORMER TECCOR ELECTRONICS	1013	1101 - 1111 PAMELA ROAD, EULESS	METALS, TCE	07/16/1999	0B	6	E	
			FWTA RAILTRAN/IN TERMODAL TRANSPORTATION	0365	1600 EAST THROCKMORTON, FORT WORTH	HYDROCARBONS, METALS	10/08/1996	0B	5	E	
			GE SEALANTS AND ADHESIVES	1376	10950 SOUTH PIPELINE ROAD	VOCS, SVOCS, SOLVENTS, TPH	08/22/2001	0B	2A	E	
			GREEN OAKS VILLAGE	0916	4001 WEST GREEN OAKS BOULEVARD, ARLINGTON	CHLORINATED SOLVENTS	01/28/1999	0B	0	E	
			GUNN'S CLEANERS	1264	1001 WEST MAGNOLIA AVENUE, FORT WORTH	CHLORINATED SOLVENTS, TPH	10/17/2000	0B	0	E	

TABLE 1
GROUNDWATER CONTAMINATION CASE DESCRIPTION BY COUNTY
TEXAS COMMISSION ON ENVIRONMENTAL QUALITY

COUNTY	DIVISION	NEW CASES	FILE NAME	FILE NUMBER	LOCATION	CONTAMINATION DESCRIPTION	DATE	ENFORCEMENT STATUS		DATA QUALITY	SECTION 5.236
TARRANT											
	RMD/VC										
			HALLIBURTON ENERGY SERVICES - EVERMAN	1171	1100 EVERMAN PARKWAY, FORT WORTH	CHLORINATED SOLVENTS	04/18/2000	0B	2A	E	
			I - 20 MATLOCK - COMET CLEANERS	1062	4300 MATLOCK ROAD, ARLINGTON	CHLORINATED SOLVENTS	10/06/1999	0B	2B	E	
			INTERTURBINE DALLAS CASINGS DIVISION	0250	2800 AVENUEE EAST, ARLINGTON	SOLVENTS	05/10/1996	0B	2B	E	
			INTERTURBINE DALLAS CASINGS DIVISION	1466	2800 AVENUEE EAST, ARLINGT N	CHLORINATED SOLVENTS	05/06/2002	0B	4	E	
			KENNEDALE WASTEWATER TREATMENT PLANT	1529	1100 NORTH BOWMAN SPRINGS ROAD, KENNEDALE	METALS, CHLORINATED SOLVENTS, HERBICIDES	10/29/2002	0B	2A	E	
		*	MESCO BUILDING SOLUTIONS	1918	400 NORTH KIMBALL AVENUE, SOUTHLAKE	VOCS	04/07/2006	0B	1B	E	
			NATION WIDE ENGINES	1740	609 NORTH HOUSTON STREET, FORT WORTH	VOCS, CHLORINATED SOLVENTS, TPH	09/17/2004	0B	2	E	
			NORTH MAIN WEST TRACT	1705	102 NW 4TH STREET, FORT WORTH	VOCS, METALS, CHLORINATED SOLVENTS, TPH	06/04/2004	0B	2	E	
			PARKWAY CENTRAL SHOPPING CENTER	1626	839 EAST LAMAR BOULEVARD, ARLINGTON	VOCS	08/25/2003	0B	0	E	
			PHASE I AREAS - FORMER MOBIL OIL REFINERY	0774	SYLVANIA AVENUE/ LONG AVENUE, FORT WORTH	TPH, BTEX, METALS	05/22/1998	0B	3	E	
			PLAZA DE LAS AMERICAS CENTER	1802	4001 HEMPHILL STREET, FORT WORTH	VOCS, METALS, TPH, PCBS	03/11/2005	0B	2A	E	
			PROGRESSIVE INCORPORATED	1688	1030 COMMERCIAL BOULEVARD NORTH, ARLINGTON	METALS, CHLORINATED SOLVENTS	03/31/2004	0B	6	E	
			PROTERRA PROPERTY	1534	1177 NORTH GREAT SOUTHWEST PARKWAY, GRAND PRAIRIE	VOCS, METALS, CHLORINATED SOLVENTS	12/13/2002	0B	1A	E	
			RADIO SHACK SIGNS SYSTEMS	1726	1908 PEYCO DRIVE SOUTH, ARLINGTON	VOCS, SVOCS, METALS, CHLORINATED SOLVENTS	08/09/2004	0B	2	E	
			RANDOL MILL SERVICE CENTER	1051	2400-2440 EAST RANDOL MILL, ARLINGTON	PCE	09/16/2009	0B	4	E	
			RETAINED TRACT/F ORMER A. BRANDT FACILITY	0808	BETWEEN 1300- 1340 EAST BERRY STREET, FORT WORTH	SOLVENTS	07/17/1998	0B	2A	E	
			RIDGLEA PLAZA SHOPPING CENTER	1532	6353 CAMP BOWIE BOULEVARD, FORT WORTH	CHLORINATED SOLVENTS	11/04/2002	0B	2A	E	
			RIVERSIDE WASTEWATER TREATMENT PLANT	1462	GATEWAY PARK @ IH-30, FORT WORTH	VOCS, SVOCS, METALS, TPH, PCBS	05/01/2002	0B	2	E	
			S & B TECHNICAL PRODUCTS	0497	1300 EAST BERRY STREET, FORT WORTH	SOLVENTS	04/03/1997	0B	3	E	
			SEALY'S AIRPORT CIRCLE (NORTH)	1435	1103 - 1109 SOUTH AIRPORT CIRCLE, EULESS	CHLORINATED SOLVENTS	02/12/2002	0B	6	E	
			SIEMENS DEMATIC POSTALAUTOMATION	1586	2910 AVENUE F, ARLINGTON	CHLORINATED SOLVENTS	04/17/2003	0B	2	E	
			STRIP SHOPPING CENTER - PARK ROW	0935	900 - 930 EAST PARK ROW, ARLINGTON	SULPHURIC ACID	02/22/1999	0B	4	E	
		*	TAYLOR RENTAL EQUIPMENT COMPANY	1933	811 UNIVERSITY DRIVE, FORT WORTH	VOCS, TPH	05/25/2006	0B	1B	E	
		*	TEXAS RAIL JOINT	1963	500 NORTH MAIN STREET, FORT WORTH	VOCS, METALS, CHLORINATED SOLVENTS, TPH	08/23/2006	0B	1B	E	
			THIRTY OAKS SHOPPING CENTER	1695	5656 MEADOWBROOK DRIVE, FORT WORTH	CHLORINATED SOLVENTS	05/17/2004	0B	2A	E	
			TPI PETROLEUM INC	1394	3520 SOUTH EULESS MAIN STREET	VOCS,METALS	10/08/2001	0B	2A	E	
			TXU ELECTRIC DELIVERY - EAST TRACT BAR	1757	EAST OF NORTH MAIN/SOUTH OF NW 4TH ST, FORT WORTH	METALS, CHLORINATED SOLVENTS	11/17/2004	0B	6	E	
			TXU ELECTRIC DELIVERY - NORTH MAIN	1748	EAST OF NORTH MAIN/SOUTH OF NW 4TH ST, FORT WORTH	METALS, CHLORINATED SOLVENTS	10/20/2004	0B	6	E	
			VALEO CLIMATE CONTROL	1613	1102 WEST NORTH CARRIER PARKWA Y, GRAND PRAIRIE	CHLORINATED SOLVENTS	07/21/2003	0B	2A	E	
			WATER FIELD OPERATIONS	1335	1608 11TH AVENUE	VOCS, SVOCS, CHLORINATED SOLVENTS, TPH	05/09/2001	0B	0	E	
			WOODLANDS WEST SHOPPING CENTER	1352	2725 PARK ROW, 1132 BOWEN, 1112 BOWEN	CHLORINATED SOLVENTS	05/30/2001	0B	5	E	
			WOODS CROSSING SHOPPING CENTER	1011	109 - 189 WEST HARWOOD ROAD, HURST	CHLORINATED SOLVENTS	07/14/1999	0B	5	E	
	RMD/VCBSA										
			EVANS ROSEDALE BUSINESS AND CULTURAL DISTRICT	G062	IH-35W, LUEDAN, EVANS, E ROSDALES, FT WORTH	VOCS, METALS, TPH	07/31/2002	0B	6	E	
		*	TEXAS TANNING, INC.	G090	3700 NORTH GROVE, FORT WORTH	VOCS, SVOCS, METALS, CHLORINATED SOLVENTS	07/25/2005	0B	1B	E	
	RMD/VCIO										
			ALL GROUP PROPERTY	417	NE INTERSECTION HWY 183 AND NORTH ECTOR, EULESS	VOCS, SVOCS, METAL, TPH, PAHS	03/09/2004		1B	E	
		*	AMMERAAL BELTECH	578	1014 SANTERRE, GRAND PRAIRIE	CHLORINATED SOLVENTS	09/21/2006		1B	E	
			AUTO IMPROVEMENTS	279	1018 WEST NORTHWEST HIGHWAY, GRAPEVINE	VOCS, CHLORINATED SOLVENTS, TPH	12/03/2001		1B	E	
		*	AVERY DENNISON PROPERTY	552	3501 ROY ORR BOULEVARD, GRAND PRAIRIE	VOCS	04/24/2006		1B	E	
			BELLINGER PROPERTY	528	2702 AVENUE K, GRAND PRAIRIE	CHLORINATED SOLVENTS	12/22/2005		6	E	

TABLE 1
GROUNDWATER CONTAMINATION CASE DESCRIPTION BY COUNTY
TEXAS COMMISSION ON ENVIRONMENTAL QUALITY

COUNTY	DIVISION	NEW CASES	FILE NAME	FILE NUMBER	LOCATION	CONTAMINATION DESCRIPTION	DATE	ENFORCEMENT STATUS	DATA QUALITY	SECTION 5.236
TARRANT										
	RMD/VCIO									
			BOWEN RIDGE PROPERTY	521	NWC BOWEN ROAD AND PLEASANT RIDGE, ARLINGTON	VOCS	11/29/2005	6	E	
			DEL NORTE TECHNOLOGY	378	1100 PAMELA DRIVE, EULESS	CHLORINATED SOLVENTS	08/13/2003	1B	E	
			EAST DIVISION FORMER CAR DEALERSHIP	235	EAST DIVISION FORMER CAR DEALERSHIP, ARLINGTON	VOCS	04/05/2001	0	E	
			FIRST INDUSTRIAL PROPERTY	426	1905 110TH STREET, GRAND PRAIRIE	VOCS, CHLORINATED SOLVENTS	04/23/2004	1B	E	
			GE ACCESSORY SERVICES INC.	352	1030 SANTERRE STREET, GRAND PRAIRIE	METALS	04/08/2003	1B	E	
		*	KELLER HOMESTEAD	561	1980 KELLER PARKWAY, KELLER	VOCS, TPH	07/10/2006	1B	E	
			KELLOGG BROWN & ROOT FACILITY	320	3120 SOUTH PRECINCT LINE ROAD, HURST	VOCS, METALS, CHLORINATED SOLVENTS	09/17/2002	1B	E	
			KOCH PETROLEUM TERMINAL - EULESS	424	12550 TRINITY BOULEVARD, EULESS	METALS, CHLORINATED SOLVENTS	04/12/2004	1B	E	
			LAGRAVE FIELD	523	301 NORTHEAST 6TH STREET, FORT WORTH	VOCS, METALS	12/06/2005	1B	E	
			LOT B4-R BLOCK 2 TUCKER ADDITION	487	NE INTERSECTION OF HWY 183/N ECTOR, EULESS	VOCS, SVOCS, METALS, TPH, PAH	04/05/2005	1B	E	
			PROSOURCE INDUSTRIES, INC.	289	1700 111TH STREET, GRAND PRAIRIE	CHLORINATED SOLVENTS	02/27/2002	0	E	
			RAILHEAD WAREHOUSE	389	SOUTH OF MEACHAM ROAD, FORT WORTH	VOCS, CHLORINATED SOLVENTS, TPH	09/22/2003	1B	E	
		*	RAMADA INN HOTEL AND GATOR'S BAR	553	2155 WEST AIRPORT FREEWAY, EULESS	VOCS, TPH, PAHS	05/01/2006	1B	E	
		*	REAGOR SITE	556	7800 WOODED ACRES TRAIL, MANSFIELD	METALS	05/16/2006	1B	E	
			RODRIGUEZ FESTIVE FOODS	526	899 - 913 NORTH HOUSTON STREET, FORT WORTH	VOCS	12/12/2005	6	E	
		*	TREETOPS INTERNATIONAL SCHOOL	568	12500 SOUTH PIPELINE ROAD, EULESS	CHLORINATED SOLVENTS	08/14/2006	1B	E	
		*	WASHINGTON STREET OFFICE BUILDING	557	805 - 807 WASHINGTON STREET, ARLINGTON	CHLORINATED SOLVENTS	05/22/2006	1B	E	
		*	WELLINGTON DEVELOPMENT	562	NEC WEST ARBROOK AND MATLOCK, ARLINGTON	VOCS	07/14/2006	1B	E	
	WPD/MSW									
			ALLIED MILL CREEK LANDFILL	MSW00208A	SOUTH OF FM 1886 & SILVER CREEK RD, 3.5 MI W SH 199	MW-3B, 4B, 13: VOCS (1,4-DICHLOROBENZENE, CHLOROBENZENE, VINYL CHLORIDE), MW-4B: AMMONIA	05/20/1999	2A	2A	E,Q,V2
			CITY OF ARLINGTON LANDFILL	MSW00358A	APPROXIMATELY 2.5 MILES N OF DFW TURNPIKE W FM 157 AND SW INTERSECTION WITH CRIP RAILROAD	MW-3: VOCS (CIS-1,2-DICHLOROETHYLENE)	12/31/2004	2A	2B	E,Q,V2
		*	LAIDLAW FORT WORTH LANDFILL	MSW00464A	300 FEET S STATE HIGHWAY 12 1.4 MILE N OF ELLIOTT REEDER ROAD IN FORT WORTH HALTOM CITY	MW-9, 103, 105: NICKEL, VOCS (CHLOROBENZENE, 1,2-DICHLOROBENZENE, 1,4-DICHLOROBENZENE, VINYL CHLORIDE)	12/31/2005	2A	2A	E,Q,V2
			WASTE MANAGEMENT CITY OF FORT WORTH EASTSIDE LANDF	MSW01004C	S OF E 1ST STREET BETWEEN WEST FORK OF TRINITY RIVER AND RANDOL MILL RD	MW-1R, 7: ARSENIC	04/19/1993	2B	4,5	E,V2
TAYLOR										
	FOD									
			FINA OIL AND GAS COMPANY		8 MILES WEST OF TYE ON SOUTH SIDE OF HWY 20	BENZENE, TOLUENE, XYLENE	02/04/1988	2D	2B	E,Q,V2,3
	RMD/CA									
			DYESS AIR FORCE BASE	64003	710 3RD ST ABILENE 79607	ORGANICS	02/11/1988	3A	2A.5	EQV23
		*	UNITED STATES BRASS CORP	33330	ABILENE	VOC	05/02/2003	2A	1B	E
	RMD/DCRP									
			FORMER KC CLEANERS	DC0017	254 SOUTH PIONEER DRIVE, ABILENE	CHLORINATED SOLVENTS	03/21/2005	5B	2A	E
	RMD/PST									
			ALLSUPS PETROLEUM INC	103338	2702 AMBLER, ABILENE	GASOLINE	02/20/1992	2	2A	E,Q
			ALLSUPS PETROLEUM INC	111614	102 N PIONEER ST, ABILENE	GASOLINE	09/16/1996	2	2A	E,Q
			BERRYS DISCOUNT WAREHOUSE	116247	1901 N TREADAWAY, ABILENE	GASOLINE	07/21/2004	1B	1A	E,Q
			BOB LOYD L P GAS CO	092430	3102 14TH, ABILENE	GASOLINE	12/15/1988	2	2A	E,Q
			BONNET RESOURCES CORP	098066	IH 20 IH 20, ABILENE	GASOLINE, DIESEL	02/21/1991	2	6	E,Q
			BOURLAND DISTRIBUTORS	113984	542 PLUM, ABILENE	GASOLINE	12/17/1998	2	6	E,Q
			CONOCO PHILLIPS	111503	1757 INDUSTRIAL BLVD, ABILENE	GASOLINE, DIESEL	08/15/1996	2	4	E,Q
			DUBOSE BOBBY	114197	IH 20 IH 20, MERKEL	GASOLINE, DIESEL	12/22/1998	2	2A	E,Q

TABLE 1
GROUNDWATER CONTAMINATION CASE DESCRIPTION BY COUNTY
TEXAS COMMISSION ON ENVIRONMENTAL QUALITY

COUNTY	DIVISION	NEW CASES	FILE NAME	FILE NUMBER	LOCATION	CONTAMINATION DESCRIPTION	DATE	ENFORCEMENT STATUS		DATA QUALITY	SECTION 5.236
TAYLOR											
	RMD/PST										
			DYESS AIR FORCE BASE	112352	STORAGE 9012 9015 STORAGE 9012 9015, ABILENE	GASOLINE	04/18/1997	2	2A	E,Q	
			GERLACH OIL CO	092905	270 S PIONEER, ABILENE	GASOLINE	03/28/1989	2	6	E,Q	
			GERLACH OIL CO	095548	3425 AMBLER, ABILENE	GASOLINE	05/07/1990	2	6	E,Q	
			GERLACH OIL CO	098782	3299 S 14TH ST, ABILENE	GASOLINE	04/29/1991	2	2A	E,Q	
			GERLACH OIL CO	111936	642 S TREADAWAY, ABILENE	GASOLINE	11/22/1996	2	2A	E,Q	
			GERLACH OIL CO	114142	1601 INDUSTRIAL, ABILENE	GASOLINE	12/22/1998	2	2A	E,Q	
			LAWRENCE MANAGEMENT	116722	2160 PINE ST, ABILENE	GASOLINE	11/02/2005	2	2A	E,Q	
			LONE STAR UNLIMITED LLC	112968	4142 S TREADAWAY, ABILENE	GASOLINE	02/10/1998	2	2A	E,Q	
			RED STAR FUELS	115303	4201 BUFFALO GAP RD, ABILENE	GASOLINE	08/22/2001	1B	1A	E,Q	
			RED STAR TRUCK TERMINALS	115632	1001 N JUDGE ELY BLVD, ABILENE	GASOLINE	10/03/2002	2	6	E,Q	
			SAFEWAY INC	095543	800 ALMOND ST, ABILENE	GASOLINE, OTHER	05/15/1990	2	6	E,Q	
			SKINNYS INC	097294	IH 20 IH 20 ST, MERKEL	DIESEL	11/19/1990	2	4	E,Q	
			SKINNYS INC	110444	1201 N MOCKINGBIRD, ABILENE	GASOLINE	02/09/1996	2	4	E,Q	
			SKINNYS INC	111023	1202 GRAPE, ABILENE	GASOLINE	05/20/1996	2	4	E,Q	
			SKINNYS INC	111073	4836 S 14TH, ABILENE	GASOLINE	05/24/1996	2	2A	E,Q	
			TXDOT	096526	500 CHERRY ST, MERKEL	GASOLINE	08/08/1990	2	2A	E,Q	
			WEIR WOODY	114695	3115 S 14TH ST, ABILENE	GASOLINE	07/28/1999	2	6	E,Q	
			WESTERN MARKETING INC	111492	IH 20 IH 20, MERKEL	GASOLINE	08/13/1996	2	2A	E,Q	
			WESTERN MARKETING INC	102444	IH 20 IH 20, TYE	GASOLINE	03/22/1992	2	6	E,Q	
			WESTERN MARKETING INC	111315	9232 IH 20, MERKEL	GASOLINE, DIESEL	07/08/1996	2	2A	E,Q	
	RMD/VC										
			WESTGATE SHOPPING CENTER - KC CLEANERS	1270	SOUTH PIONEER AND SOUTH 1ST STREETS, ABILENE	VOCS	11/08/2000	0B	0	E	
	RMD/VCIO										
		*	KC CLEANERS	543	259 SOUTH PIONEER DRIVE, ABILENE	VOCS, CHLORINATED SOLVENTS	03/22/2006		1B	E	
			WAL-MART STORE 536-00	518	1650 STATE HIGHWAY 351, ABILENE	VOCS, MTBE	10/27/2005		1B	E	
			WESTGATE SHOPPING CENTER - KC CLEANERS	475	354 SOUTH PIONEER DRIVE, ABILENE	VOCS	02/22/2005		1B	E	
TERRY											
	RMD/PST										
			ALLSUPS PETROLEUM INC	105760	414 S 1ST, BROWNFIELD	GASOLINE	12/17/1992	2	2A	E,Q	
			AVI INC	109084	1315 W MAIN, BROWNFIELD	GASOLINE	01/24/1995	2	6	E,Q	
			BENTON OIL CO	110182	101 N 1ST, BROWNFIELD	GASOLINE	12/18/1995	5B	6	E,Q	
			CITY OF BROWNFIELD	092823	721 7TH ST, BROWNFIELD	DIESEL	03/27/1989	2	4	E,Q	
			COLLIER S B	096580	501 S 1ST, BROWNFIELD	GASOLINE, DIESEL	08/16/1990	5B	4	E,Q	
			EDDINS WALCHER CO	116353	W HWY 380, BROWNFIELD	GASOLINE	12/11/2003	2	6	E,Q	
			GTE CORP	095084	615 CARDWELL ST, BROWNFIELD	GASOLINE	03/15/1990	2	6	E,Q	
			HALLIBURTON SERVICES	099554	1301 W WEBB, BROWNFIELD	GASOLINE	06/17/1991	2	2A	E,Q	
			JIM REED 66 OIL CO INC	096743	1401 W MAIN, BROWNFIELD	GASOLINE, DIESEL	09/05/1990	5B	2A	E,Q	
			KENDRICK OIL COMPANY	091974	1106 LUBBOCK RD, BROWNFIELD	GASOLINE	05/27/1988	2	2A	E,Q	
			NUNLEY LLOYD AND THELMA NUNLEY	114824	COUNTY B COUNTY B RD, LAKEVIEW	GASOLINE	12/03/1999	5B	4	E,Q	
			PETTIGREW TOM ESTATE	094599	101 1ST, BROWNFIELD	GASOLINE	01/24/1990	5B	4	E,Q	
			RIP GRIFFIN TRUCK SER CTR INC	109332	202 TAHOKA RD, BROWNFIELD	GASOLINE	03/28/1995	2	4	E,Q	
			RIP GRIFFIN TRUCK SER CTR INC	109518	322 1ST ST, BROWNFIELD	WASTE OIL, GASOLINE	05/10/1995	2	4	E,Q	
			RIP GRIFFIN TRUCK SER CTR INC	091140	HWY 380 HWY 380, GOMEZ	GASOLINE	11/04/1986	5B	4	E,Q	
			RYBURN DOUGLAS	113137	1202 LUBBOCK RD, BROWNFIELD	GASOLINE	04/27/1998	2	6	E,Q	
			TXDOT	096069	800 W WEBB, BROWNFIELD	GASOLINE, DIESEL, WASTE OIL	06/11/1990	2	2A	E,Q	
			WALKER SIMS OIL CO INC	116075	413 S FIRST ST, BROWNFIELD	GASOLINE	05/10/1995	2	2A	E,Q	
			WELLMAN ISD	096656	5TH 5TH, WELLMAN	GASOLINE	08/28/1990	2	4	E,Q	
	RMD/VC										
			NOWSCO PROPERTY	0490	1804 LAMESA HIGHWAY, BROWNFIELD	TPH, SOLVENTS, PHENOLS	03/18/1997	0B	0	E	
THROCKMORTON											
	RMD/PST										
			THROCKMORTON AG PROD INC	098671	402 N MINTER, THROCKMORTON	GASOLINE	04/16/1991	1B	1A	E,Q	
			WOODSON TEXACO	093756	HWY 183 HWY 183, WOODSON	GASOLINE	08/25/1989	2	2A	E,Q	

TABLE 1
GROUNDWATER CONTAMINATION CASE DESCRIPTION BY COUNTY
TEXAS COMMISSION ON ENVIRONMENTAL QUALITY

COUNTY	DIVISION	NEW CASES	FILE NAME	FILE NUMBER	LOCATION	CONTAMINATION DESCRIPTION	DATE	ENFORCEMENT STATUS		DATA QUALITY	SECTION 5.236
TITUS											
	RMD/CA										
			CONOCO INC. MT PLEASANT TERMINAL	39529	1503 WEST FERGUSON MT. PLEASANT	BENZENE, PAH	01/14/2002	2B	2	E.Q.V.	
			SOUTHWESTERN ELECTRIC POWER CO	31086	FM 1735 PITTSBURG 75686	TPH, BTEX	03/31/1994	2B	4	EQV	
			TEXAS UTILITIES ELECTRIC CO	30081	FM 127 MOUNT PLEASANT 75455	BORON, SELENIUM, SULFATE	02/15/2001	1B	3	EQ	
	RMD/PST										
			ANDERSON DAVID & TONI	116326	500 S 1ST ST, TALCO	GASOLINE	10/14/2004	2	2A	E,Q	
			CIRCLE K STORES INC	110869	1012 N JEFFERSON, MOUNT PLEASANT	GASOLINE	05/16/1996	2	4	E,Q	
			E Z MART STORES INC	114124	2004 N JEFFERSON, MOUNT PLEASANT	GASOLINE	01/14/1998	2	4	E,Q	
			MILLER ALBERT	113324	IH 30 IH 30, WINFIELD	GASOLINE	05/16/1997	2	4	E,Q	
			MORRSON PRODUCTS COMPANY INC	111634	LOOP 271 LOOP 271, MOUNT PLEASANT	GASOLINE	09/25/1996	2	2A	E,Q	
			NIBLETT OIL CO	108787	2204 N JEFFERSON, MOUNT PLEASANT	GASOLINE	10/05/1994	2	2A	E,Q	
			TEXAS UTILITIES MINING CO	109265	FM 127 FM 127, MOUNT PLEASANT	GASOLINE	10/27/1994	2	4	E,Q	
	RMD/VC										
		*	DORCHESTER REFINERY	2010	WEST FIRST STREET, MOUNT PLEASANT	VOCS, SVOCS	12/22/2006	0B	1B	E	
	WPD/MSW										
			PLEASANT OAKS LANDFILL	MSW00797A	3.8 MILES SW OF TITUS COUNTY 1467 FEET S OF INTERSECTION FM 127 AND COUNTY ROAD	MW-3: VOCS (1,1-DICHLOROETHANE, CIS-1,2-DICHLOROETHYLENE)	12/31/2004	2A	2B	E,Q,V2	
TOM GREEN											
	FOD										
		*	E. RED CREEK ROAD		5 MI NORTH OF SAN ANGELO AT INTERSECCTION OF E. RED CREEK RD AND RUNION RD	TRICHLOROETHENE, TETRACHLOROETHENE, BROMOCHLOROMETHANE COMPOUNDS	10/19/2006	1C	2B		Y
	RMD/CA										
			BJ SERVICES COMPANY USA	36250	4005 S CHADBOURNE SAN ANGELO 76903	HYDROCARBONS,CHLORINATED HYDROCARBONS	09/21/1993	2AB	2,3	EQ	
			ETHICON INC	31078	3348 PULLIAM ST SAN ANGELO 76905	CHLORINATED HYDROCARBONS	02/11/1998	0	5	EQ	
			GOODFELLOW AFB	64004	460 E. KEARNEY BLVD GOODFELLOW AFB	CARBONTET, TCE, AS	03/01/2002	0A	3	E,B	
		*	THYREE RIVERS FLYING SVC.	T0167	861 HOHMANN DR., SAN ANGELO	AS, PESTICIDES	10/01/2006	1	2	E	
	RMD/PST										
			C & W ENTERPRISES	113818	902 N CHADBOURNE, SAN ANGELO	GASOLINE	12/08/1998	2	2A	E,Q	
		*	C & W ENTERPRISES INC	117023	4301 COLLEGE HILLS BLVD, SAN ANGELO	GASOLINE	09/08/2006	1B	1A	E,Q	
			C & W ENTERPRISES INC	096351	N HWY 87, GRAPE CREEK	GASOLINE	02/26/1990	2	6	E,Q	
		*	C & W ENTERPRISES INC	116943	3808 ARDEN RD, SAN ANGELO	GASOLINE	06/30/2006	1B	1A	E,Q	
		*	C & W ENTERPRISES INC	116942	3802 SHERWOOD WAY, SAN ANGELO	GASOLINE	06/30/2006	1B	1A	E,Q	
		*	C & W ENTERPRISES INC	116944	4316 SOUTHWEST BLVD, SAN ANGELO	GASOLINE	06/30/2006	1B	1A	E,Q	
			CENTURY FUELS ZUMA ENTERPRISE	107481	2828 SHERWOOD WAY, SAN ANGELO	GASOLINE	09/28/1993	2	2A	E,Q	
			CIRCLE K CORP	092848	8181 HWY 87, SAN ANGELO	GASOLINE	04/04/1989	2	4	E,Q	
			CONCHO OIL CO	112319	900 S CHADBOURNE, SAN ANGELO	GASOLINE	05/19/1997	2	2A	E,Q	
			ELCO LAND CO	091598	N HWY 87, SAN ANGELO	DIESEL	12/17/1987	2	2A	E,Q	
			ENVIRONMENTAL IMPACT	114241	SHERWOOD WAY, SAN ANGELO SHERWOOD WAY, SAN ANGELO	GASOLINE	01/07/1999	1B	1A	E,Q	
			GOODYEAR TIRE & RUBBER CO	115684	11570 N HWY 277, SAN ANGELO	DIESEL	01/02/2003	2	2A	E,Q	
			HIRSCHFELD STEEL GROUP LP	114932	121 W 29TH ST, SAN ANGELO	GASOLINE	04/06/2000	2	2A	E,Q	
			HSU GEORGE	109926	820 S ABE, SAN ANGELO	DIESEL	09/29/1995	5B	2A	E,Q	
			PRIDE REFINING INC	096655	2122 N CHADBOURNE, SAN ANGELO	GASOLINE, DIESEL	09/05/1990	2	2A	E,Q	
			REGAL OIL CO	115916	2441 COLLEGE HILLS BLVD, SAN ANGELO	GASOLINE	06/03/2003	1B	1A	E,Q	
			REGAL OIL CO	110249	1016 S KOENIGHEIM, SAN ANGELO	WASTE OIL	01/05/1996	2	4	E,Q	
			REGAL OIL INC	111827	107 S ABE, SAN ANGELO	GASOLINE	10/25/1996	2	2A	E,Q	
			SAN ANGELO ISD	093535	2030 KNICKERBOCKER RD, SAN ANGELO	GASOLINE	08/22/1989	2	6	E,Q	
			SHERWOOD OIL CO	111545	321 MONTECITO DR, SAN ANGELO	GASOLINE, DIESEL, JET FUEL	08/23/1996	2	6	E,Q	
			STATE LEAD PERFORMING	114495	34 E 25TH STREET, SAN ANGELO	GASOLINE	03/09/1999	5B	2A	E,Q	
			TEXAS DEPT MENTAL HEALTH & M R	107224	10950 N HWY 87, CARLSBAD	GASOLINE	10/15/1993	2	2A	E,Q	
			TOWN & COUNTRY FOOD STORES	113443	1821 N BRYANT, SAN ANGELO	GASOLINE	09/09/1998	2	2A	E,Q	
			TOWN & COUNTRY FOOD STORES	113556	2121 S CHADBOURNE, SAN ANGELO	GASOLINE	10/14/1998	2	6	E,Q	
			TOWN & COUNTRY FOOD STORES	112047	414 N BELL ST, SAN ANGELO	DIESEL, GASOLINE	12/11/1996	2	2A	E,Q	
			TOWN & COUNTRY FOOD STORES	106897	1822 N CHADBOURNE ST, SAN ANGELO	GASOLINE	07/02/1993	2	2A	E,Q	
			TOWN & COUNTRY FOOD STORES	100937	1017 W BEAUREGARD, SAN ANGELO	GASOLINE	09/07/1989	2	2A	E,Q	
			TURLEY ENTERPRISES INC	099780	712 N CHADBOURNE, SAN ANGELO	GASOLINE	07/27/1992	2	2A	E,Q	

TABLE 1
GROUNDWATER CONTAMINATION CASE DESCRIPTION BY COUNTY
TEXAS COMMISSION ON ENVIRONMENTAL QUALITY

COUNTY	DIVISION	NEW CASES	FILE NAME	FILE NUMBER	LOCATION	CONTAMINATION DESCRIPTION	DATE	ENFORCEMENT STATUS		DATA QUALITY	SECTION 5.236
TOM GREEN											
	RMD/PST										
			VALDEZ TEXACO	114287	1401 N CHADBOURNE, SAN ANGELO	GASOLINE	12/18/1998	2	2A	E,Q	
			WANIER LESLIE	094571	125 N MAIN, SAN ANGELO	GASOLINE	12/19/1989	5B	2A	E,Q	
			WEST TEXAS GAS INC	092248	1902 N CHADBOURNE ST, SAN ANGELO	GASOLINE	10/10/1988	2	2A	E,Q	
			WEST TEXAS GAS INC	109976	4006 S CHADBOURNE, SAN ANGELO	GASOLINE, DIESEL, OTHER	11/29/1995	2	2A	E,Q	
			WEST TEXAS GAS INC	114240	1724 S CHADBOURNE, SAN ANGELO	GASOLINE	12/22/1998	2	2A	E,Q	
	RMD/SC										
		*	SAN ANGELO ELECTRIC SERVICES COMPANY - SESCO	FILED BY SITE NAME	926 PULLIAM, SAN ANGELO, TEXAS	PCB OIL (LNAPL), VOC, BTEX	08/08/1986	3B	2	E, Q	
	WPD/MSW										
			CITY OF SAN ANGELO LANDFILL	MSW00079	NE OF SAN ANGELO ON N SIDE OF OLD US 62/277 (OLD BALLINGER HWY) AND AT&SF RR (APPROX 1.8 MI NE OF INT BELL ST AND OLD US 67/277) AND AT&SF RR	MW-4R, 5R, 11, 14, 21, AND OFF-SITE 59, 60, 61: BARIUM, SELENIUM, ZINC, VOCS (TETRACHLOROETHYLENE; TRICHLOROETHYLENE; VINYL CHLORIDE)	02/18/1994	2B	4,5	E,Q,V2	
	WQD/WQAS										
			SAN ANGELO BY-PRODUCTS COMPANY	WQ01594	FM 380 APPROXIMATELY 7.5 MILES EAST OF SAN ANGELO, TOM GREEN COUNTY, TX.	NITRATE, AMMONIA, SULFATE, CHLORIDE, AND TOTAL DISSOLVED SOLIDS	01/01/1978	3A,B	5	E,Q	
	RMD/VC										
			DARLING INTERNATIONAL, INC.	0545	8394 FM HIGHWAY 380, SAN ANGELO	NITRATES, NITRITES	06/11/1997	0B	2	E	
			ETHICON, INC.	1071	3348 PULLIAM STREET, SAN ANGELO	VOCS	10/19/1999	0B	4	E	
			WARREN CAT - SAN ANGELO	1692	5102 LINK ROAD, SAN ANGELO	VOCS, SVOCS, TPH	04/20/2004	0B	2A	E	
TRAVIS											
	RMD/CA										
			BERGSTROM AIR FORCE BASE	66002	STATE HIGHWAY 71 AUSTIN 78743	ORGANICS,HYDROCARBONS, CHROMIUM	07/01/1990	3B	4,5	V,1,2,3	
			CITGO PETROLEUM CORP	52092	1105 AIRPORT BLVD AUSTIN 78702	BTEX, TPH	03/30/1987	3B	4	EQ	
			EAST AUSTIN TANK FARM (GOVALLE PARK)	52113	AIRPORT BLVD AUSTIN	BTEX, MTBE	03/30/1987	3B	3	EQV2	
			IBM CORP	30576	11400 BURNET RD AUSTIN 78758	CHLORINATED SOLVENTS		3A	5	E,Q,V,2,3	
			LOWER COLORADO RIVER AUTHORITY (LCRA MC DALCHAU CE	T0685	3505 MONTOPOLIS DR AUSTIN 78744	TPH	08/01/2001	0A	2		
		*	TXDOT DISTRICT 14	F1429	7901 N IH 35	VOCS	07/07/2006		3	E	
	RMD/DCRP										
		*	AMERICAN CLEANERS	DC0097	309 W 5TH STREET, AUSTIN, TX	CHLORINATED SOLVENTS	10/10/2006	0B	2A	E	
			JACK BROWN BALCONES WOODS	DC0008	5114 BALCONES WOODS, AUSTIN	CHLORINATED SOLVENTS	02/07/2005	2B, 5B	2A	E, Q	
		*	JACK BROWN CLEANERS	DC0088	3415 NORTHLAND DRIVE, AUSTIN	CHLORINATED SOLVENTS	12/13/2006	2B, 5B	2A	E, Q	
		*	RICK'S CLEANERS	DC0077	7301 BURNET ROAD, AUSTIN	CHLORINATED SOLVENTS	06/09/2006	2	2	V	Y
	RMD/PST										
			10611 RESEARCH LIMITED	102651	10611 RESEARCH BLVD, AUSTIN	GASOLINE, DIESEL	04/15/1992	2	4	E,Q	
		*	38 1 2 STREET LC	116836	3807 N IH 35, AUSTIN	GASOLINE	04/06/2006	1B	1A	E,Q	
			7 ELEVEN INC	106893	4416 MANCHACA, AUSTIN	GASOLINE	02/15/1991	2	2A	E,Q	
			ALLIED WASTE INDUSTRIES INC.	114461	4712 BOLM RD, AUSTIN	DIESEL	02/10/1999	2	6	E,Q	
			AUSTIN COMMUNITY COLLEGE	113790	1212 RIO GRANDE, AUSTIN	OTHER	11/13/1998	2	6	E,Q	
		*	CAPITAL CONVENIENCE STORES	116886	3324 NORTHLAND DR, AUSTIN	GASOLINE	03/31/2006	1B	1A	E,Q	
			CHEVRON EMC	115891	2909 W ANDERSON LN, AUSTIN	GASOLINE	08/28/2003	2	2A	E,Q	
			CHEVRON PRODUCTS CO	093685	4400 MANCHACA RD, AUSTIN	GASOLINE	09/29/1989	2	2A	E,Q	
			CITY OF AUSTIN	098302	2210 S FM 973, AUSTIN	DIESEL	02/22/1991	2	2A	E,Q	
			CONOCO PHILLIPS	108040	806 E 51ST ST, AUSTIN	GASOLINE	04/01/1994	2	6	E,Q	
			CONOCO PHILLIPS CO	116317	1822 E RUTLAND DR, AUSTIN	GASOLINE	09/08/2004	1B	1A	E,Q	
			CROCKETT MOTON III	116599	424 S LAMAR BLVD, AUSTIN	GASOLINE	06/15/2005	2	2A	E,Q	
			DBA GREAT HILLS TEXACO	100629	10940 RESEARCH BLVD, AUSTIN	GASOLINE	10/21/1991	2	4	E,Q	
			DIAMOND SHAMROCK REF & MKTG CO	115755	1140 AIRPORT BLVD, AUSTIN	GASOLINE	06/11/2003	2	2A	E,Q	
			DUC DAO THIEN	116709	800 W PECAN, PFLUGERVILLE	GASOLINE	09/14/2005	2	6	E,Q	
			FEDERAL EXPRESS	111747	5811 TECHNI CENTER, AUSTIN	GASOLINE	10/08/1996	2	6	E,Q	
			GEORGE TORRES TEXACO	116141	301 W KOENIG LN, AUSTIN	GASOLINE	09/03/2004	1B	1A	E,Q	
			GOVALLE FOOD STORE	115047	1116 AIRPORT BLVD, AUSTIN	GASOLINE	09/20/2000	5B	2A	E,Q	
			HENNA CHEVROLET	104693	8805 N IH 35, AUSTIN	WASTE OIL	09/18/1992	2	2A	E,Q	
		*	MFI AUSTIN	116858	2901 MARTIN LUTHER KING BLVD, AUSTIN	GASOLINE	04/24/2006	1B	1A	E,Q	
			MOTIVA ENTERPRISES LLC	096233	4545 S LAMAR BLVD, AUSTIN	GASOLINE	06/18/1990	2	4	E,Q	

TABLE 1
GROUNDWATER CONTAMINATION CASE DESCRIPTION BY COUNTY
TEXAS COMMISSION ON ENVIRONMENTAL QUALITY

COUNTY / DIVISION	NEW CASES	FILE NAME	FILE NUMBER	LOCATION	CONTAMINATION DESCRIPTION	DATE	ENFORCEMENT STATUS		DATA QUALITY	SECTION 5.236
TRAVIS										
RMD/PST										
		OLIVER SECOND FAMILY LTD	112387	6301 N LAMAR, AUSTIN	GASOLINE	06/17/1997	2	2A	E,Q	
		OLIVER SECOND FAMILY LTD	112386	1135 AIRPORT BLVD, AUSTIN	GASOLINE	06/11/1997	2	2A	E,Q	
		RICHARDS H OIL CO CAPITOL CITY	099374	2915 E 1ST ST, AUSTIN	GASOLINE, DIESEL	10/26/1990	2	2A	E,Q	
		SAWYER DONALD	105257	4011 RED RIVER, AUSTIN	GASOLINE	10/27/1992	2	2A	E,Q	
		SOUTHWESTERN BELL TELEPHONE	107749	12213 ROXIE DR, AUSTIN	GASOLINE	09/20/1993	2	2A	E,Q	
		SPEEDY STOP FOOD STORES LTD	116113	6422 S HWY 183, AUSTIN	GASOLINE	06/17/2004	2	2A	E,Q	
		STAR ENTERPRISE	109479	1121 SPRINGDALE RD, AUSTIN	GASOLINE	03/10/1995	1B	1A	E,Q	
		STONE BOB	110045	2300 S CONGRESS, AUSTIN	GASOLINE	11/08/1995	2	2A	E,Q	
		TEX CON OIL CO	111963	9520 W HWY 290, AUSTIN	GASOLINE	12/09/1996	2	4	E,Q	
		TEX CON OIL CO	108986	10730 S IH 35, AUSTIN	GASOLINE	07/20/1994	2	2A	E,Q	
	*	TXDOT	116776	7101 ED BLUESTEIN BLVD, AUSTIN	GASOLINE	09/03/2005	1B	1A	E,Q	
	*	VALERO	117008	9433 PARKFIELD DR, AUSTIN	GASOLINE	09/13/2006	1B	1A	E,Q	
		VALERO	116595	8143 MESA DR, AUSTIN	GASOLINE	06/01/2005	1B	1A	E,Q	
		YOUNGQUIST INVESTMENTS	116484	15900 BRATTEN LN, AUSTIN	GASOLINE	03/24/2005	2	6	E,Q	
RMD/VC										
		11950 JOLLYVILLE ROAD (COLUMBIA SCIENTIFIC)	0945	11950 JOLLYVILLE ROAD, AUSTIN	VOCS	03/22/1999	0B	4	E	
		2100 SOUTH LAMAR	0955	2100 SOUTH LAMAR BOULEVARD, AUSTIN	SOLVENTS	04/13/1999	0B	4	E	
		300 MEDINA CORPORATION	0646	301 SAN MARCOS STREET, AUSTIN	TPH, METALS	11/07/1997	0B	2	E	
		AMERICAN CLEANERS FACILITY	0188	309-11 WEST 5TH STREET, AUSTIN	CHLORINATED SOLVENTS	02/28/1996	0B	3	E	
		ASCENSION CROSSING SHOPPING CENTER	1426	2401 ASCENSION BOULEVARD	CHLORINATED SOLVENTS, VOCS	12/27/2001	0B	3	E	
		AUSTIN MUSEUM OF ART	1322	400 BLOCK WEST 3RD STREET, AUSTIN	VOCS, METALS, CHLORINATED SOLVENTS	03/26/2001	0B	2A	E	
		AUSTRON FACILITY	0566	1915 KRAMER LANE, AUSTIN	SOLVENTS	07/08/1997	0B	5	E	
		AUTO IMPROVEMENTS	1424	1018 WEST NORTHWEST HIGHWAY	VOCS, TPH, CHLORINATED SOLVENTS	01/09/2002	0B	1A	E	
		CAP METRO NORTH GARAGE	1653	9315 MCNEIL ROAD, AUSTIN	VOCS, SVOCS, METALS, CHLORINATED SOLVENTS, TP	10/17/2003	0B	5	E	
	*	CAPITAL CITY PARTNERS LOTS	1958	1310 - 1314 WEST 5TH STREET, AUSTIN	METALS	08/14/2006	0B	1B	E	
		CAPITOL AGGREGATES FACILITY	0619	1001 ED BLUESTEIN BOULEVARD, AUSTIN	TPH, CHLORINATED SOLVENTS TPH	09/29/1997	0B	2A	E	
		CHICON BUSINESS PARK- GOLDFINGER CLEANERS	1332	1804 CHICON	VOCS	05/03/2001	0B	2	E	
		CITY OF AUSTIN SERVICE CENTER #3	1464	12TH AND HARGRAVE, AUSTIN	VOCS, SVOCS, CHLORINATED SOLVENTS, TPH	04/30/2002	0B	2A	E	
		CRESCENT MACHINERY	1835	127 EAST RIVERSIDE DRIVE, AUSTIN	VOCS, METALS, TPH	07/12/2005	0B	6	E	
		CRYSTAL CLEANERS 620 CENTER	1447	107 RANCH ROAD 620 SOUTH, LAKEWAY	CHLORIN ATED SOLVENTS	03/07/2002	0B	4	E	
		JACK BROWN CLEANER S	1658	615 WEST MARTIN LUTHER KING, JR. BLVD., AUSTIN	VOCS, TPH, CHLORINATED SOLVENTS	11/10/2003	0B	1A	E	
		JACK BROWN CLEANERS	1818	3315 NORTHLAND DRIVE, AUSTIN	VOCS, CHLORINATED SOLVENTS	04/28/2005	0B	1A	E	
	*	JACK BROWN CLEANERS NO. 42	1955	10401 ANDERSON MILL ROAD, AUSTIN	VOCS, CHLORINATED SOLVENTS	08/09/2006	0B	1B	E	
		JACK BROWN CLEANERS/BALCONES WOODS	0756	5114 BALCONES WOODS DRIVE, AUSTIN	VOCS	04/15/1998	0B	0	E	
		JOHNSON TRACT	1824	16250 BRATTON LANE, AUSTIN	METALS	05/16/2005	0B	6	E	
		MABEL DAVIS PARK	1156	3400 PARKER LANE, AUSTIN	LEAD	03/08/2000	0B	5	E	
		POWELL AUSTIN PROPERTIES	1785	507 CALLES ST AND 622 PLEASANT VALLEY, AUSTIN	CHLORINATED SOLVENTS	01/21/2005	0B	6	E	
		REID'S CLEANERS	1276	3616 FAR WEST BOULEVARD, AUSTIN	VOCS	11/18/2000	0B	3	E	
		TECHNICOATS SITE	1402	301 NORTHEAST 6TH STREET	VOCS, METALS	10/29/2001	0B	3	E	
RMD/VCIO										
	*	200 CONGRESS AVENUE (BLOCK 19)	596	200 CONGRESS AVENUE, AUSTIN	VOCS, SVOCS, TPH	12/06/2006		1B	E	
		CAPITAL CITY PARTNERS PROPERTY	481	3004- 3010 GUADALUPE STREET, AUSTIN	VOCS	03/03/2005		1B	E	
		FERGUSON FAMILY LP	524	US HIGHWAY 290 WEST, AUSTIN	BENZENE	12/12/2005		1B	E	
		IBC BANK SITE	497	NWC BRAKER LANE AND BURNET ROAD, AUSTIN	VOCS, CHLORINATED SOLVENTS	06/06/2005		1B	E	
	*	KMS RETAIL PAYLOAD PASS	580	500 E BEN WHITE, 3700, 3900 PAYLOAD, AUSTIN	VOCS, METALS	10/17/2006		1B	E	
	*	LAVACA PLAZA	582	504 LAVACA, AUSTIN	CHLORINATED SOLVENTS	10/20/2006		1B	E	
		PAN AMERICAN RECREATION CENTER	336	2100 EAST 3RD STREET, AUSTIN	SVOCS, TPH	12/11/2002		0	E	

TABLE 1
GROUNDWATER CONTAMINATION CASE DESCRIPTION BY COUNTY
TEXAS COMMISSION ON ENVIRONMENTAL QUALITY

COUNTY / DIVISION	NEW CASES	FILE NAME	FILE NUMBER	LOCATION	CONTAMINATION DESCRIPTION	DATE	ENFORCEMENT STATUS		DATA QUALITY	SECTION 5.236
TRAVIS										
RMD/VCIO										
		SNOOTY FOX APARTMENTS	427	721 LAMAR PLACE, AUSTIN	VOCS, TPH	04/23/2004		1B	E	
	*	WHITEHOUSE DORMITORY	598	2819 RIO GRANDE, AUSTIN	CHLORINATED SOLVENTS	12/27/2006		1B	E	
WPD/MSW										
		CITY OF AUSTIN FM 812 LANDFILL	MSW00360A	3.5 MILES SE OF CITY LIMITS 1 MILE E FM 812 AND US 183 JUNCTION 3300 FEET SE OF BERGSTROM AIR FORCE BASE	MW-10: NITRATE; MW-3, 8, 14: TRACE VOCS (BENZENE, 1,4-DICHLOROBENZENE, 1,1-DICHLOROETHANE, CIS-1,2-DCE, TRANS-1,2-DICHLOROETHYLENE, VINYL CHLORIDE)	04/01/2003	2B	4,5	E,Q,V2	
WQD/WQAS										
		COLORADO RIVER HORNSBY BEND	NA	0.9 MILES NORTHWEST OF THE INTERSECTION OF FM 973 AND HWY 71 ON HORNSBY BEND EAST OF THE COLORADO RIVER, TRAVIS COUNTY, TEXAS	NITRATE	10/25/2005	2C	2	E,Q	
TRINITY										
RMD/PST										
		APPLE SPRINGS ISD	115045	FM 2501 FM 2501, APPLE SPRINGS	GASOLINE	03/02/2000	2	2A	E,Q	
		SWILLEY INTERESTS, INC	095106	HWY 356 HWY 356, TRINITY	GASOLINE	03/13/1990	2	2A	E,Q	
TYLER										
RMD/PST										
		E TEX OIL CO OR KP OIL	094074	W HWY 190, WOODVILLE	GASOLINE	11/20/1989	2	2A	E,Q	
		J E GARDNER OIL CO	114370	HWY 69 HWY 69, HILLISTER	GASOLINE, DIESEL	11/16/1996	2	6	E,Q	
		JASPER OIL CO	112022	1010 S MAGNOLIA, WOODVILLE	GASOLINE	12/18/1996	2	6	E,Q	
		OKAY FOOD COMPANY INC	114760	523 S MAGNOLIA ST, WOODVILLE	GASOLINE	12/22/1998	2	2A	E,Q	
UPSHUR										
RMD/CA										
		CHEVRON PRODUCTS USA CO	31861	HIGHWAY 155 BIG SANDY 75755	DIESEL FUEL	11/08/1988	3C	2A.5	E	
	*	DEAN LUMBER COMPANY	32629	12155 SOUTH MONTGOMERY STREET, GILMER, TEXAS	METALS	12/01/2006	3B	2A	E	
		ROBROY INDUSTRIES TEXAS INC	30448	S WOOD ST GILMER 75644	HEAVY METALS, PH, VOCS	05/30/1985	2A	2A	EQ	
RMD/PST										
		CLARKSVILLE OIL & MIDWAY ARMADIL	114703	HWY 271 HWY 271, GILMER	GASOLINE	08/02/1999	2	2A	E,Q	
		FOX HARRY	099049	916 N WOOD, GILMER	GASOLINE	05/13/1991	2	4	E,Q	
		GREEN OIL CO	100032	207 W BROADWAY, BIG SANDY	GASOLINE	08/23/1991	2	4	E,Q	
UPTON										
RMD/CA										
		EXXON REFINING COMPANY USA	52185	HIGHWAY 67 E MCCAMEY	CHLORINATED VOCS, METALS	10/07/1993	0	2	E	
RMD/PST										
		EDDINS WALCHER CO	092207	HWY 349 HWY 349, RANKIN	GASOLINE	10/17/1988	2	4	E,Q	
		F C BOLEN OIL CO INC	114013	3RD 3RD, MCCAMEY	GASOLINE	12/18/1998	2	2A	E,Q	
		HALLIBURTON SERVICES	096378	413 CLARA ST, RANKIN	GASOLINE	08/07/1990	2	4	E,Q	
		K & S TRUCKS LTD	116402	403 E HWY 67, MCCANEY	GASOLINE	02/14/2004	1B	1A	E,Q	
	*	WESTERN GAS RESOURCE INC	105409	FM 2401 FM 2401, MIDKIFF	WASTE OIL	11/09/1992	2D	1A	E,Q	
UVALDE										
RMD/CA										
		UNIFIRST HOLDINGS (FMR TEXAS INDUSTRIAL SERVICES (	39914	HIGHWAY 90 W UVALDE 78801	PCE	02/06/1986	3B	5	EQ	
		UNION PACIFIC RAILROAD	T1926	UVALDE	PESTICIDES	05/06/2004	2A,C	2A	E,Q,V2,3	
VAL VERDE										
FOD										
	*	LAKEVIEW DEL RIO		LAKEVIEW SUBDIVISION	E. COLI	08/10/2006	2D	2B		Y
RMD/CA										
		LAUGHLIN AIR FORCE BASE	69007	251 4TH ST DEL RIO 78840	BENZENE, TOLUENE, XYLENE, ETHYLBENZENE, NAPHTHALENE, TCE	09/01/1994	3A	3	E,Q	
RMD/PST										
		CARSON DISTRIBUTING CO	110329	4917 E HWY 90, DEL RIO	GASOLINE, DIESEL	01/16/1995	2	2A	E,Q	
		LAUGHLIN AIR FORCE BASE	116145	LAUGHLIN AFB LAUGHLIN AFB, DEL RIO	JET FUEL	08/02/2003	2	6	E,Q	
		PANIAGUA ESPERANZA MRS	116239	800 VETERANS BLVD, DEL RIO	GASOLINE	08/19/2004	1B	1A	E,Q	
		RYTEX INC	103521	409 E GIBBS, DEL RIO	UNKNOWN	06/04/1992	2	2A	E,Q	

TABLE 1
GROUNDWATER CONTAMINATION CASE DESCRIPTION BY COUNTY
TEXAS COMMISSION ON ENVIRONMENTAL QUALITY

COUNTY	DIVISION	NEW CASES	FILE NAME	FILE NUMBER	LOCATION	CONTAMINATION DESCRIPTION	DATE	ENFORCEMENT STATUS		DATA QUALITY	SECTION 5.236
VAL VERDE											
	RMD/PST										
			RYTEX INC	108528	W HWY 90, DEL RIO	GASOLINE	08/29/1994	5B	4	E,Q	
			US AIR FORCE	116586	SPUR 349 SPUR 349, LAUGHLIN AFB	GASOLINE	06/08/2005	1B	1A	E,Q	
VAN ZANDT											
	RMD/PST										
			ANGUS L TRAVIS TRUST	095687	201 W DALLAS, CANTON	GASOLINE, WASTE OIL	05/09/1990	2	2A	E,Q	
			BLACKWELL JOYCE OIL COMPANY	115546	W HWY 64, CANTON	GASOLINE, DIESEL	06/13/2002	2	2A	E,Q	
			E Z MART STORES INC	115494	920 W GARLAND, GRAND SALINE	GASOLINE	04/16/2002	2	2A	E,Q	
			G B SELF SERVE INC	114114	HWY 198 HWY 198, PHALBA	GASOLINE	12/22/1998	2	2A	E,Q	
			G B SELF SERVICE INC	107118	104 W PINE, EDGEWOOD	GASOLINE	08/16/1993	2	2A	E,Q	
			G W OIL CO	097410	401 W DALLAS ST, CANTON	DIESEL	11/06/1990	2	4	E,Q	
			GABBERT OIL CO	113535	207 COMMERCE, WILLS POINT	GASOLINE, DIESEL	07/28/1998	1B	1A	E,Q	
			JOYCE Y BLACKWELL INC	102136	W HWY 64, BEN WHEELER	GASOLINE, DIESEL	02/27/1992	2	4	E,Q	
			JOYCE Y BLACKWELL INC	115408	361 N HWY 19, CANTON	GASOLINE, DIESEL	12/14/2001	2	2A	E,Q	
			MANNING JR DYDE	116501	438 N 4TH ST, WILLS POINT	GASOLINE	03/24/2005	2	2A	E,Q	
			MANNING JR DYDE	116512	104 E PINE, EDGEWOOD	GASOLINE	04/22/2005	1B	1A	E,Q	
			MITCHELL OIL CO	109768	308 N 4TH, WILLS POINT	GASOLINE	07/07/1995	2	2A	E,Q	
			SMITH & COFFMAN INC	115220	24782 W IH 20, LINDALE	GASOLINE	04/27/2001	2	2A	E,Q	
			TXDOT	115519	HWY 198 HWY 198, JACKSON	GASOLINE, DIESEL	04/15/2002	2	6	E,Q	
			ZIONS FIRST NATL BANK	104977	2900 IH 20, CANTON	GASOLINE	10/01/1992	2	2A	E,Q	
	RMD/VC										
			TRADERS SQUARE SHOPPING CENTER	1208	301 EAST HIGHWAY 243, CANTON	VOCS, TPH	05/24/2000	0B	2	E	
VICTORIA											
	RMD/CA										
			FOSTER AIR FORCE BASE	T1624	VICTORIA	TCE	08/16/1996	1B	2A	E, Q	
			INVISTA (EI DUPONT DE NEMOURS & CO)	30079	OLD BLOOMINGTON RD VICTORIA 77902	ORGANICS	04/24/1987	3A	4,5	E,Q,V,2,3	
	RMD/PST										
			ANGER LEO INC	104061	FM 445 FM 445, MCFADDIN	GASOLINE, KEROSENE	07/27/1992	2	2A	E,Q	
			CITY OF VICTORIA	115019	1201 W STAYTON ST, VICTORIA	OTHER	01/21/2000	2	6	E,Q	
			COASTAL MART INC	114815	1704 SW MOODY, VICTORIA	GASOLINE	09/02/1999	2	2A	E,Q	
			COASTAL MART INC	115307	2501 BEN JORDAN ST, VICTORIA	GASOLINE	08/06/2001	2	6	E,Q	
			COASTAL MART INC	115497	1302 RIO GRANDE, VICTORIA	GASOLINE	08/01/2001	2	2A	E,Q	
			CP&L AMERICAN ELECTRIC POWER	095205	1205 BOTTOM ST, VICTORIA	CHEMICAL	01/30/1990	2	4	E,Q	
			IN & OUT MART	114878	2114 HOUSTON HWY, VICTORIA	GASOLINE	02/19/1999	2	2A	E,Q	
		*	NEW DISTRIBUTING CO INC	116931	4401 N NAVARRO, VICTORIA	GASOLINE	06/02/2006	1B	1A	E,Q	
			NEW DISTRIBUTING CO INC	116664	12201 FM 236, VICTORIA	GASOLINE	09/06/2005	1B	1A	E,Q	
			SSP PARTNERS	107872	HWY 77 HWY 77, VICTORIA	GASOLINE	02/23/1994	2	2A	E,Q	
			TOTAH PROPERTIES	113838	HWY 59 HWY 59, VICTORIA	GASOLINE	12/11/1998	2	2A	E,Q	
			VALERO	116519	1501 N MAIN ST, VICTORIA	GASOLINE	04/18/2005	1B	1A	E,Q	
			VALERO	116765	1609 N NAVARRO ST, VICTORIA	GASOLINE	12/05/2005	1B	1A	E,Q	
		*	VALERO	116816	2602 PORT LAVACA HWY, VICTORIA	GASOLINE	11/16/2005	1B	1A	E,Q	
			WIDAD LLC	109268	2006 N BEN WILSON, VICTORIA	GASOLINE	03/03/1995	2	4	E,Q	
	RMD/VC										
			CITGO - VICTORIA TERMINAL	0633	1708 NORTH BEN JORDAN BOULEVARD, VICTORIA	VOCS, SVOCS, TPH, LEAD	10/10/1997	0B	5	E	
	WPD/MSW										
			CITY OF VICTORIA LANDFILL	MSW01522A	FM 1685 0.75 MILE E OF INTERSECTION OF FM 1686 AND STATE HIGHWAY 404	MW-10, 19, 20: ARSENIC, BARIUM, VOCS (1,4-DICHLOROBENZENE, CIS-1,2-DICHLOROETHYLENE)	12/31/2004	2A	2A	E,Q,V2	
WALKER											
	RMD/CA										
			TEXAS DEPT OF CRIMINAL JUSTICE	71331	FM 980 HUNTSVILLE 77340	PCP	02/12/1986	3B	2,4	EQV23	
		*	TEXAS DEPT OF CRIMINAL JUSTICE ESTALLE	83650	264 FM 3478, HUNTSVILLE	PENTACHLOROPHENOL	11/04/2005	0	3	E	
	RMD/PST										
			DEVORE LEWIS	106362	PINE TRAIL PINE TRAIL RD, RIVERSIDE	GASOLINE	03/18/1993	2	2A	E,Q	
			DIAMOND SHAMROCK REF & MKTG CO	097956	3294 IH 45, HUNTSVILLE	GASOLINE	02/05/1991	2	2A	E,Q	
			DIAMOND SHAMROCK REF & MKTG CO	094087	3782 HWY 19, RIVERSIDE	GASOLINE	11/16/1989	2	2A	E,Q	
			DICKERSON WILBURN	101943	1504 11TH ST, HUNTSVILLE	UNKNOWN	01/21/1992	2	2A	E,Q	
			E M SMITHER CO	106581	1608 11TH ST, HUNTSVILLE	GASOLINE	04/29/1993	2	4	E,Q	

TABLE 1
GROUNDWATER CONTAMINATION CASE DESCRIPTION BY COUNTY
TEXAS COMMISSION ON ENVIRONMENTAL QUALITY

COUNTY	DIVISION	NEW CASES	FILE NAME	FILE NUMBER	LOCATION	CONTAMINATION DESCRIPTION	DATE	ENFORCEMENT STATUS		DATA QUALITY	SECTION 5.236
WALKER											
	RMD/PST										
			FLINTEX MARKETING INC	115834	131 N I 45, HUNTSVILLE	GASOLINE	08/28/2003	2	2A	E,Q	
			J & W CORP	116237	489 IH 45, HUNTSVILLE	DIESEL, GASOLINE	06/07/2004	2	2A	E,Q	
			K P OIL CO	112043	FM 1374 FM 1374, NEW WAVERLY	GASOLINE	04/27/1998	2	2A	E,Q	
			SBC	116575	1014 13TH ST, HUNTSVILLE	GASOLINE	01/19/2004	2	6	E,Q	
			UMER ENTERPRISES	116562	7005 S HWY 75, HUNTSVILLE	GASOLINE	07/22/2004	2	2A	E,Q	
WALLER											
	RMD/PST										
		*	KROLCZYK MEATS INC	116838	47506 HWY 290, HEMPSTEAD	GASOLINE	11/14/2005	1B	1A	E,Q	
			MOTIVA ENTERPRISES LLC	116256	550 FM 1469, BROOKSHIRE	GASOLINE	07/07/2004	2	6	E,Q	
		*	NATIONAL CONVENIENCE STORES	116885	946 AUSTIN ST, HEMPSTEAD	GASOLINE	03/17/2006	1B	1A	E,Q	
			NAVCO APPLIANCE	110112	3118 TAYLOR, WALLER	GASOLINE	11/29/1995	2	2A	E,Q	
			PAK TEX GROUP INC	116377	1105 13TH ST, HEMPSTEAD	GASOLINE	09/16/2004	1B	1A	E,Q	
			POKLUDA FRANK	110544	FM 1488 FM 1488, WALLER	GASOLINE	03/19/1996	2	2A	E,Q	
			TEXAS A & M UNIVERSITY	116728	ANNE PRESTON ANNE PRESTON AVE, PRAIRIE VIEW	GASOLINE	11/09/2005	1B	1A	E,Q	
			TOMPKINS JAMES	104543	10TH 10TH ST, HEMPSTEAD	GASOLINE, WASTE OIL	09/08/1992	1B	1A	E,Q	
			VAIL JIMMY	111482	2522 HWY 290, WALLER	GASOLINE	08/05/1996	2	2A	E,Q	
			WEI FU BAO	115962	740 10TH ST, HEMPSTEAD	GASOLINE	07/21/1998	1B	1A	E,Q	
			WEI FU BAO	113527	740 10TH ST, HEMPSTEAD	GASOLINE	10/14/1998	1B	1A	E,Q	
	RMD/SC										
			SHERIDAN DISPOSAL SERVICES	FILED BY SITE NAME	ABOUT 10 MILES S.W. OF HEMPSTEAD ON THE SOUTHERN BANK OF THE BRAZOS RIVER	BENZENE, TOLUENE, ETHYLBENZENE, TRICHLOROETHYLENE	12/29/1988	5A	5	E,Q,V2,3	
	RMD/VC										
			BROOKSHIRE DRYING COMPANY, INC.	1694	1019 BAINS STREET, BROOKSHIRE	PESTICIDES	04/28/2004	0B	2	E	
	RMD/VCIO										
		*	MCDONALD PROPERTY	567	SOUTH SIDE IH-10, FM 1489, FM 359, BROOKSHIRE	TPH	08/02/2006		1B	E	
WARD											
	RMD/CA										
			DOWELL SCHLUMBERGER INC	33584	RUTH ST MONAHANS 79756	VOCS	11/20/1985	3A	4.5	EQV3	
			SCURLOCK PERMIAN CORP	52048	4701 SOUTH LOOP RD MONAHANS	VARSOL SOLVENT	05/01/1991	2B	4	E	
	RMD/PST										
			FRANKS FUELS INC	111499	802 E SEALY, MONAHANS	GASOLINE	08/13/1996	2	4	E,Q	
			KENT DISTRIBUTORS	091785	2113 S STOCKTON, MONAHANS	GASOLINE	04/09/1988	2	4	E,Q	
			MCLAIN TRUCK SERVICE INC	093885	101 E SEALY, MONAHANS	GASOLINE	10/02/1989	2	4	E,Q	
			MEADERS OIL CO	096226	310 S MAIN, MONAHANS	GASOLINE	07/06/1990	2	2A	E,Q	
			SOUTHWEST ENERGY DIST	113198	610 E SEALY, MONAHANS	GASOLINE, DIESEL	05/14/1998	2	4	E,Q	
			SOUTHWEST MARKETERS	112497	504 W A ST, MONAHANS	GASOLINE	07/23/1997	2	4	E,Q	
			SOUTHWEST MARKETERS INC	095054	6459 HWY 18, GRANDFALLS	GASOLINE	01/25/1990	2	6	E,Q	
			UNIVERSITY OF TEXAS LANDS	105379	101 S OBRIEN, WICKETT	GASOLINE	10/26/1992	2	6	E,Q	
			WARD COUNTY PCT 2	100825	3100 S HELEN, MONAHANS	GASOLINE, DIESEL	11/05/1991	2	6	E,Q	
WASHINGTON											
	RMD/CA										
			OLD BRAZOS FORGE FACILITY (RECONVERSION TECHNOLOGI	82313	1709 HIGHWAY 36 N BRENHAM 77833	IRON	05/31/2000	1	2A	E	
	RMD/PST										
			FINKE RAY ESTATE	103038	318 S AUSTIN ST, BRENHAM	GASOLINE	12/10/1991	2	2A	E,Q	
			YOUNG JOHN	116691	700 A W ALAMO, BRENHAM	GASOLINE	07/25/2005	1B	1A	E,Q	
	RMD/VC										
		*	CHC INDUSTRIES	1911	2001 EAST TOM GREEN STREET, BRENHAM	VOCS, METALS, CHLORINATED SOLVENTS	03/15/2006	0B	1B	E	
	WPD/MSW										
			CITY OF BRENHAM LANDFILL	MSW01230	BETWEEN JUNCTION OF COUNTY ROAD 81 AND COUNTY ROAD 82 3 MILES NE OF BRENHAM CITY LMTS	MW-8 & 9: VOCS (1,1-DICHLOROETHANE, CIS-1,2-DICHLOROETHYLENE)	12/31/2004	2A	2A	E,Q,V2	
WEBB											
	RMD/CA		BARKER AEROMOTIVE INC	52117	LAREDO INTL AIRPT HANGER 1309 LAREDO	HYDROCARBONS	02/12/1992	2C	4	V1	

TABLE 1
GROUNDWATER CONTAMINATION CASE DESCRIPTION BY COUNTY
TEXAS COMMISSION ON ENVIRONMENTAL QUALITY

COUNTY	DIVISION	NEW CASES	FILE NAME	FILE NUMBER	LOCATION	CONTAMINATION DESCRIPTION	DATE	ENFORCEMENT STATUS		DATA QUALITY	SECTION 5.236
WEBB											
	RMD/CA										
			LAREDO AIR FORCE BASE	T1612	LAREDO 78041	ALUMINUM , BERYLIUM, MANGANESE, LEAD, AND VANADIUM	01/01/1988	1A	3	E.Q	
	RMD/PST										
			AMERICANOS USA AMERICAN BUS	115221	819 SAN BERNARDO AVE, LAREDO	GASOLINE	08/06/2001	2	6	E,Q	
			ARGUINDEGUI OIL CO	102531	3419 SAN DARIO, LAREDO	GASOLINE	04/06/1992	2	2A	E,Q	
			B P NEWMAN OIL CO	113459	4907 SAN BERNARDO AVE, LAREDO	GASOLINE, DIESEL	09/16/1998	2	2A	E,Q	
			CHEVRON PRODUCTS CO	092352	3502 SANTA URSULA, LAREDO	GASOLINE	12/02/1988	2	2A	E,Q	
			CITY OF LAREDO	095021	518 FLIGHTLINE, LAREDO	JET FUEL	03/13/1990	2	2A	E,Q	
			CITY OF LAREDO	109014	401 SCOTT ST, LAREDO	GASOLINE, DIESEL, HYDR FLUID	03/22/1994	2	2A	E,Q	
			COASTAL MART INC	109437	2402 E BLAINE ST, LAREDO	GASOLINE	05/02/1995	2	2A	E,Q	
			COASTAL MART INC	100497	3320 SAN BERNARDO, LAREDO	GASOLINE	10/02/1991	2	2A	E,Q	
			COASTAL MART INC	115315	3410 ARKANSAS, LAREDO	GASOLINE	08/17/2001	2	2A	E,Q	
			G L PROPERTIES	108613	1001 BRISTOL RD, LAREDO	GASOLINE	09/13/1994	2	2A	E,Q	
			GONZALEZ PROPERTIES	095059	4200 SAN BERNARDO AVE, LAREDO	GASOLINE	02/15/1990	2	2A	E,Q	
			J & E OIL CO	112592	401 MATAMOROS ST, LAREDO	GASOLINE	09/05/1997	2	2A	E,Q	
			J & E OIL CO	112595	307 PARK, LAREDO	GASOLINE	09/05/1997	2	2A	E,Q	
			J & E OIL CO	112596	4001 SAN BERNARDO, LAREDO	GASOLINE	09/05/1997	2	2A	E,Q	
			RAMERIZ TIRE CENTER	112454	2719 SAN BERNADO, LAREDO	GASOLINE	07/03/1997	2	2A	E,Q	
			SIGMOR CORP	116752	618 MARKET ST, LAREDO	GASOLINE	11/29/2005	1B	1A	E,Q	
			SIGMOR CORP	116753	1504 SANTA MARIA AVE, LAREDO	GASOLINE	11/29/2005	1B	1A	E,Q	
			SSP PARTNERS	115911	1101 SAN BERNARDO ST, LAREDO	GASOLINE	04/25/2001	1B	1A	E,Q	
			SSP PARTNERS	099488	602 N ZAPATA HWY, LAREDO	GASOLINE	07/09/1991	2	6	E,Q	
			SSP PARTNERS	110611	2701 SAN BERNARDO, LAREDO	GASOLINE	01/29/1996	2	6	E,Q	
			SSP PARTNERS	114744	2004 SANTA MARIA, LAREDO	GASOLINE	12/24/1998	2	6	E,Q	
			TEXAS DEPT OF PUBLIC SAFETY	096314	8400 N IH 35, LAREDO	GASOLINE	07/17/1990	2	6	E,Q	
			TEXAS MEXICAN RAILWAY COMPANY	113276	600 LEXINGTON AVE, LAREDO	GASOLINE	06/16/1998	2	2A	E,Q	
			THE QUESADA GROUP	114361	1319 SANTA RITA AVE, LAREDO	GASOLINE, DIESEL	11/10/1998	2	4	E,Q	
			TOM YATES PETROLEUM CO	099648	2019 GUADALUPE, LAREDO	GASOLINE	07/29/1991	2	2A	E,Q	
			TOM YATES PETROLEUM CO	105734	901 MATAMOROS, LAREDO	GASOLINE	12/28/1992	2	2A	E,Q	
			US BORDER PATROL	106746	207 W DEL MAR BLVD, LAREDO	UNKNOWN	06/01/1993	2	4	E,Q	
			VALERO	116453	2001 GUADALUPE ST, LAREDO	GASOLINE	02/09/2005	1B	1A	E,Q	
		*	WALTER C KELLER DIST INC	116793	7120 N SAN BERNARDO AVE, LAREDO	GASOLINE	02/13/2006	1B	1A	E,Q	
			WEBB COUNTY RD & BRIDGE DEPT	113839	7210 E SAUNDERS, LAREDO	GASOLINE, DIESEL	12/09/1998	2	2A	E,Q	
WHARTON											
	RMD/PST										
			BEST HOMES USA	110951	13601 HWY 59, KENDLETON	GASOLINE	05/08/1996	2	2A	E,Q	
			CRACKER BARREL PARTNERSHIP LTD	112303	315 N ALABAMA RD, WHARTON	GASOLINE, DIESEL	05/01/1997	2	6	E,Q	
		*	KACERS DAIRY KING	116990	HWY 59 BYPASS HWY 59 BYPASS, LOUISE	GASOLINE	07/21/2006	1B	1A	E,Q	
			LEEDO CABINETRY	106407	100 FOUNDATION LOOP, EAST BERNARD	GASOLINE	03/29/1993	2	4	E,Q	
			TENNESSEE GAS PIPELINE	105826	FM 1164 FM 1164, EAST BERNARD	GASOLINE	01/13/1993	2	2A	E,Q	
	RMD/VC										
			EL CAMPO ALUMINUM COMPANY, INC.	0538	ROUTE 3, EL CAMPO	TPH, METALS	05/30/1997	0B	2A	E	
	RMD/VCIO										
		*	T-MOBILE HUDDLESTON TOWER	594	110 EAST LIVE OAK STREET, HUNGERFORD	VOCS, TPH	11/29/2006		1B	E	
WHEELER											
	RMD/PST										
			C & H SUPPLY INC	096883	1206 N MAIN5, SHAMROCK	GASOLINE	09/01/1990	2	2A	E,Q	
			CITY OF SHAMROCK	115879	900 W 12TH, SHAMROCK	GASOLINE	11/18/2003	1B	1A	E,Q	
			KELTON ISD	113722	BUS BARN BUS BARN, WHEELER	GASOLINE	11/25/1998	2	2A	E,Q	
			ROYCE CANTRELL CORP	097320	1400 N MAIN, SHAMROCK	GASOLINE	11/19/1990	2	2A	E,Q	
			TINDALL WHOLESALE	115771	HWY 83 HWY 83, SHAMROCK	GASOLINE	01/16/2003	1B	1A	E,Q	
			TXDOT	097739	N HWY 83, WHEELER	GASOLINE	12/17/1990	2	2A	E,Q	
WICHITA											
	RMD/CA										
			ALON	34164	SINCLAIR BLVD WICHITA FALLS 76307	BTEX, MTBE, LEAD	01/28/1999	0A	3.4	E,Q,V1,2	
			CONOCO PIPE LINE CO	31762	1214-A N EASTSIDE DR WICHITA FALLS 76304	AS, AR, VOC	02/12/1998	0A	2A	E	

TABLE 1
GROUNDWATER CONTAMINATION CASE DESCRIPTION BY COUNTY
TEXAS COMMISSION ON ENVIRONMENTAL QUALITY

COUNTY	DIVISION	NEW CASES	FILE NAME	FILE NUMBER	LOCATION	CONTAMINATION DESCRIPTION	DATE	ENFORCEMENT STATUS		DATA QUALITY	SECTION 5.236
WICHITA											
	RMD/CA										
			SHEPPARD AIR FORCE BASE	64009	HIGHWAY 240 WICHITA FALLS 76301	CHROMIUM, NICKEL, ARSENIC, ORGANICS	10/01/1990	3B	5	E,Q,2	
			STANLEY TOOLS	30182	2801 PRODUCTION BLVD	CHROMIUM	06/01/2005	0	6	E	
	RMD/DCRP										
			WYMAN'S ONE HOUR	DC0027	3720 CALL FIELD ROAD, WICHITA FALLS	CHLORINATED SOLVENTS	05/16/2005	5B	2A	E	
	RMD/PST										
			7 ELEVEN INC SHAW ENV	105796	1401 BROAD ST, WICHITA FALLS	GASOLINE	11/18/1992	2	4	E,Q	
			ABELL OIL CO INC	110761	2730 SOUTHWEST PKWY, WICHITA FALLS	GASOLINE	04/01/1996	2	2A	E,Q	
			AYRES DISTRIBUTING CO	093560	1318 9TH ST, WICHITA FALLS	GASOLINE	08/28/1989	2	6	E,Q	
			AYRES OIL CO	093683	1723 5TH, WICHITA FALLS	GASOLINE	09/14/1989	2	2A	E,Q	
			AYRES OIL CO	111494	501 SOUTHWEST FWY, WICHITA FALLS	GASOLINE	08/20/1996	2	2A	E,Q	
			BERNARD JR JOHN	111376	1108 INDIANA, WICHITA FALLS	GASOLINE	07/16/1996	2	2A	E,Q	
			BOGAN JACK	113953	1624 10TH ST, WICHITA FALLS	GASOLINE	01/05/1999	2	6	E,Q	
			CHAMBLES OIL CO	112741	3200 OLD IOWA PARK RD, WICHITA FALLS	GASOLINE, DIESEL	10/27/1997	2	2A	E,Q	
			CHAMBLES OIL CO	112205	3707 SHEPPARD ACCESS RD, WICHITA FALLS	GASOLINE	03/19/1997	2	2A	E,Q	
			CHAMBLES OIL CO	112661	4138 SEYMOUR HWY, WICHITA FALLS	GASOLINE, DIESEL	09/26/1997	2	2A	E,Q	
			CHAMBLES OIL CO	112659	711 CENTRAL FWY, WICHITA FALLS	GASOLINE	09/26/1997	2	4	E,Q	
			CHEVRON PRODUCTS CO	097414	2700 SOUTHWEST PKWY, WICHITA FALLS	GASOLINE	11/09/1990	2	4	E,Q	
			COLLINS MOTOR CO	112983	1200 SCOTT ST, WICHITA FALLS	GASOLINE	02/23/1998	2	2A	E,Q	
			DANNY FOIX ENTERPRISES	112580	2620 SOUTHWEST PKWY, WICHITA FALLS	GASOLINE	09/02/1997	2	2A	E,Q	
			DIAMOND SHAMROCK	115536	3392 N HWY 287, WICHITA FALLS	GASOLINE	10/02/2002	1B	6	E,Q	
			DIAMOND SHAMROCK REF & MKTG CO	096518	513 SHEPPARD RD, BURKBURNETT	GASOLINE	08/14/1990	2	6	E,Q	
			EAGLE FOOD MART L C	110984	2400 BROOK, WICHITA FALLS	GASOLINE	05/10/1996	2	4	E,Q	
			FIELDS DON ESTATE OF	109066	508 E HIGHWAY, IOWA PARK	GASOLINE	12/12/1994	2	2A	E,Q	
			FLAKE INDUSTRIAL SERVICES INC	102850	2816 RED RIVER EXPY, WICHITA FALLS	GASOLINE	04/29/1992	2	6	E,Q	
			FLYING J INC	114692	2311 JACKSBORO HWY, WICHITA FALLS	GASOLINE	07/26/1999	2	2A	E,Q	
			FOIX DANNY	113523	3602 SHEPPARD ACCESS RD, WICHITA FALLS	GASOLINE	10/09/1998	2	2A	E,Q	
			FRED GARRISON OIL CO	112933	200 W BUS 287, IOWA PARK	GASOLINE	01/27/1998	2	6	E,Q	
			GROZIER & MANN OIL CO	111507	3124 5TH ST, WICHITA FALLS	GASOLINE	08/16/1996	2	2A	E,Q	
			GROZIER & MANN OIL CO	110981	2400 IOWA PARK RD, WICHITA FALLS	GASOLINE	05/09/1996	2	2A	E,Q	
			GROZIER & MANN OIL CO	111831	1702 HAYES ST, WICHITA FALLS	GASOLINE	10/17/1996	2	6	E,Q	
			GROZIER & MANN OIL CO	111463	1624 MIDWESTERN PKWY, WICHITA FALLS	GASOLINE, DIESEL	08/09/1996	2	2A	E,Q	
			GROZIER & MANN OIL CO	111211	1817 HINES, WICHITA FALLS	GASOLINE	06/14/1996	2	2A	E,Q	
			GROZIER & MANN OIL CO	111317	931 RED RIVER EXPY, BURKBURNETT	GASOLINE	07/07/1996	2	4	E,Q	
			HAIGOOD & CAMPBELL LLC	093734	305 N SCOTT, WICHITA FALLS	GASOLINE	09/15/1989	2	4	E,Q	
			JUMA JOHN	112826	1408 SCOTT ST, WICHITA FALLS	GASOLINE	12/09/1997	2	2A	E,Q	
			JUMA RIYAZ S	094290	701 EASTSIDE DR, WICHITA FALLS	GASOLINE	11/09/1989	2	4	E,Q	
			LAKEWAY INVESTMENTS	111935	2906 N CENTRAL EXPY, WICHITA FALLS	GASOLINE	11/22/1996	2	2A	E,Q	
			LAKEWAY INVESTMENTS	113138	1400 HOLLIDAY, WICHITA FALLS	GASOLINE	04/27/1998	2	2A	E,Q	
			LOVES COUNTRY STORES	116270	1124 CENTRAL FWY, WICHITA FALLS	GASOLINE	06/01/2004	1B	1A	E,Q	
			MCBRIDE COMPANY	113252	1510 IOWA PARK RD, WICHITA FALLS	GASOLINE	06/10/1998	2	2A	E,Q	
			MORNING STAR FOODS	115859	1208 INDIANA AVE, WICHITA FALLS	GASOLINE, DIESEL	09/12/2003	1B	1A	E,Q	
			PETERSON GORDON	102032	FM 369 HWY 370, PLEASANT VALLEY	GASOLINE, DIESEL	03/04/1992	2	6	E,Q	
			RAINS TONI	115527	103 W 3RD, BURKBURNETT	GASOLINE	07/29/2002	5B	2A	E,Q	
		*	RENTAL SERVICE CORP	109369	1113 SHEPPARD ACCESS RD, WICHITA FALLS	GASOLINE	05/06/1994	2D	2A	E,Q	
			RESTRUCTURE PETRO MKTG SVCS	111691	322 W HIGHWAY, IOWA PARK	GASOLINE	09/26/1996	2	6	E,Q	
			RETAIL BUILINGS INC	111375	HWY 277 HWY 277, BURKBURNETT	GASOLINE	07/17/1996	2	6	E,Q	
			REYNOLDS HARRY	116022	400 N MAIN ST, ELECTRA	GASOLINE	08/28/2003	1B	1A	E,Q	
			ROBINSON PATSY	115027	101 N AVE D, BURKBURNETT	GASOLINE	08/24/2000	2	2A	E,Q	
			SCHNETZER JEANETTA	112529	2228 BROOK, WICHITA FALLS	GASOLINE, DIESEL, WASTE OIL	08/12/1997	2	2A	E,Q	
			SOUTHWEST CONVENIENCE STORES	111641	414 S BEVERLY, WICHITA FALLS	GASOLINE	11/18/1996	2	2A	E,Q	
			THE BURLINGTON NORTHERN SF RR	115488	600 E FRONT ST, ELECTRA	GASOLINE, DIESEL	06/15/2002	2	6	E,Q	
			TNT TERRA MARKETING LLC	107932	2624 IOWA PARK RD, WICHITA FALLS	GASOLINE	02/18/1994	2	2A	E,Q	
			TODD BOBBY	112865	4316 W CALLFIELD RD, WICHITA FALLS	GASOLINE	12/30/1997	5B	2A	E,Q	
			TXDOT	101614	1601 SOUTHWEST PKWY, WICHITA FALLS	GASOLINE, DIESEL	01/22/1992	2	6	E,Q	
			ULTRAMAR DIAMOND SHAMROCK	111837	2306 5TH ST, WICHITA FALLS	GASOLINE	06/18/1996	2	6	E,Q	
			WELLS FARGO BANK	109533	2714 SOUTHWEST PKWY, WICHITA FALLS	UNKNOWN	05/27/1995	2	2A	E,Q	
			WEST ANDREW & HILLMAN AMY WEST	105091	1200 6TH ST, WICHITA FALLS	GASOLINE	09/25/1992	2	2A	E,Q	

TABLE 1
GROUNDWATER CONTAMINATION CASE DESCRIPTION BY COUNTY
TEXAS COMMISSION ON ENVIRONMENTAL QUALITY

COUNTY	DIVISION	NEW CASES	FILE NAME	FILE NUMBER	LOCATION	CONTAMINATION DESCRIPTION	DATE	ENFORCEMENT STATUS		DATA QUALITY	SECTION 5.236
WICHITA											
	RMD/PST										
			WEST LANE	104620	524 INDIANA, WICHITA FALLS	GASOLINE	09/08/1992	2	2A	E,Q	
			WICHITA OIL CO INC	111576	1135 CENTRAL FWY, WICHITA FALLS	GASOLINE	07/05/1996	2	2A	E,Q	
			WICHITA OIL CO INC	106809	3606 KEMP, WICHITA FALLS	DIESEL	05/25/1993	2	2A	E,Q	
	RMD/VC										
			BRACKEEN'S FINA	1630	1801 KEMP BOULEVARD, WICHITA FALLS	TPH	08/29/2003	0B	1A	E	
			CONOCO - BETTERWAY FOODS	0687	1405 SOUTHWEST PARKWAY, WICHITA FALLS	TPH,BTEX	01/30/1998	0B	0	E	
			EAGLE MART #13	1242	1205 HOLLIDAY STREET, WICHITA FALLS	PETROLEUM HYDROCARBONS	09/06/2000	0B	0	E	
			TEXACO SERVICE STATION - WICHITA FALLS	0686	1501 SOUTHWEST PARKWAY, WICHITA FALLS	TPH,BTEX	01/30/1998	0B	0	E	
			TEXAS RECREATION CORPORATION 908 BEVERLY	1547	908 NORTH BEVERLY ROAD, WICHITA FALLS	VOCS, CHLORINATED SOLVENTS	12/12/2002	0B	2A	E	
			TEXAS RECREATION CORPORATION 909 BEVERLY	1548	909 NORTH BEVERLY ROAD, WICHITA FALLS	VOCS, CHLORINATED SOLVENTS	12/12/2002	0B	2A	E	
			UNITED ELECTRIC COMPANY - MAGIC AIRE DIVISION	0232	501 GALVESTON STREET, WICHITA FALLS	CHLORINATED SOLVENTS	04/18/1996	0B	5	E	
			UNITED FOOD STORE (IOWA PARK ROAD LLC)	1122	NEC IOWA PARK ROAD AND KENLEY AVENUE, WICHITA FALLS	VOCS, TPH	02/23/2000	0B	2A	E	
			WELLINGTON LEISURE PRODUCTS	1643	912 NORTH BEVERLY DRIVE, WICHITA FALLS	VOCS, SVOCS, CHLORINATED SOLVENTS	09/29/2003	0B	2A	E	
	RMD/VCIO										
			PROPERTY A	498	3711 CALL FIELD ROAD, WICHITA FALLS	CHLORINATED SOLVENTS	06/17/2005		1B	E	
			PROPERTY B	499	3725 CALL FIELD ROAD, WICHITA FALLS	CHLORINATED SOLVENTS	06/17/2005		1B	E	
WILBARGER											
	RMD/CA										
			ATLAS MISSILE SITE 7	T1641	VERNON	VOC	01/16/2002	2A,B	2B	E,Q,V2,3	
	RMD/PST										
			AMERICAN ELECTRIC POWER	113118	MILL ST, VERNON	GASOLINE	04/16/1998	2	4	E,Q	
			BARTLETT DISTRIBUTING CO INC	102041	2701 WILBARGER ST, VERNON	GASOLINE	02/24/1992	2	4	E,Q	
			BARTLETT DISTRIBUTING CO INC	113376	HWY 287 HWY 287, VERNON	GASOLINE	08/04/1998	2	2A	E,Q	
			BODLING OIL CO INC	114388	200 E WILBARGER ST, VERNON	GASOLINE	12/21/1998	2	2A	E,Q	
			FARMERS COOP GIN & ELEVATOR	105397	HWY 70 HWY 70, VERNON	GASOLINE	11/02/1992	2	2A	E,Q	
			GROZIER & MANN OIL CO	098771	3103 WILBARGER, VERNON	GASOLINE, DIESEL	04/25/1991	2	2A	E,Q	
			GROZIER & MANN OIL CO	111466	1801 S FRONTAGE RD, VERNON	GASOLINE	08/09/1996	2	2A	E,Q	
			GROZIER & MANN OIL CO	111562	925 MAIN ST, VERNON	GASOLINE	08/27/1996	2	4	E,Q	
			NORTH TEXAS STATE HOSPITAL	102538	4730 COLLEGE, VERNON	GASOLINE	03/16/1992	2	2A	E,Q	
			PORTER WALKER OIL CO	106595	1129 MAIN ST, VERNON	GASOLINE	05/10/1993	2	4	E,Q	
			PORTER WALKER OIL CO	112733	2003 WILBARGER ST, VERNON	GASOLINE	10/24/1997	2	2A	E,Q	
			R L MORE OIL CO	114143	1903 WILBARGER, VERNON	GASOLINE	12/22/1998	2	2A	E,Q	
			SAVEWAY OIL CO	113316	1119 HILLCREST DR, VERNON	GASOLINE	07/02/1998	2	2A	E,Q	
WILLACY											
	RMD/PST										
			BENNACK PHILLIP	113063	FM 1921 FM 1921, LYFORD	JET FUEL	03/24/1998	1B	6	E,Q	
			CARROLL PETROLEUM CO	091887	EXPWY 77 EXPWY 77, RAYMONDVILLE	GASOLINE	05/17/1988	2	2A	E,Q	
			CARROLL PETROLEUM CO	095840	304 S 7TH ST, RAYMONDVILLE	GASOLINE	06/14/1990	2	2A	E,Q	
			COASTAL MART INC	115490	104 N 7TH, RAYMONDVILLE	GASOLINE	08/01/2001	2	6	E,Q	
			J & E OIL CO	112653	858 E HIDALGO, RAYMONDVILLE	GASOLINE	09/12/1997	2	2A	E,Q	
			QUIROGA JESUS ESTATE	113514	S BUS HWY 77, LYFORD	GASOLINE	10/14/1998	1B	1A	E,Q	
			SAN PERLITA FOOD STORE	115214	FM 2209 FM 2209, SAN PERLITA	GASOLINE	07/05/2001	2	2A	E,Q	
			SSP PARTNERS	115582	423 E HIDALGO ST, RAYMONDVILLE	GASOLINE	11/22/2002	2	2A	E,Q	
			VILLEGAS DARIO	114058	EXPWY 77, LYFORD	GASOLINE	10/25/2000	2	2A	E,Q	
WILLIAMSON											
	RMD/CA										
		*	ALAMO CONCRETE PRODUCTS	T1978	FM 2243, GEORGETOWN	PERCHLORATE	04/26/2005	1A	6C	E	
		*	TEXAS CRUSHED STONE	T2058	5300 S IH 35, GEORGETOWN	PERCHLORATE	11/24/2005	1A	6C	E	
	RMD/DCRP										
		*	JACK BROWN / ONE PRICE CLEANERS #89	DC0019	13058 RESEARCH BOULEVARD, AUSTIN	CHLORINATED SOLVENTS	10/02/2002	2B, 5B	2A	E, Q	
	RMD/PST										
			CITY OF ROUND ROCK	116157	2008 ENTERPRISE DR, ROUND ROCK	GASOLINE	05/07/2004	1B	1A	E,Q	
			DIAMOND SHAMROCK REF & MKT	116277	12202 N FM 620, CEDAR PARK	GASOLINE	08/10/2004	2	6	E,Q	
			ENVIRONMENTAL IMPACT	091815	500 TALBOT, TAYLOR	DIESEL	04/19/1988	5B	6	E,Q	

TABLE 1
GROUNDWATER CONTAMINATION CASE DESCRIPTION BY COUNTY
TEXAS COMMISSION ON ENVIRONMENTAL QUALITY

COUNTY	DIVISION	NEW CASES	FILE NAME	FILE NUMBER	LOCATION	CONTAMINATION DESCRIPTION	DATE	ENFORCEMENT STATUS		DATA QUALITY	SECTION 5.236
WILLIAMSON											
	RMD/PST										
			ENVIRONMENTAL IMPACT	116010	600 N BELL BLVD, CEDAR PARK	GASOLINE	06/28/2004	5B	1A	E,Q	
			EXXONMOBIL	115974	2220 S IH 35, ROUND ROCK	GASOLINE	12/15/2003	2	2A	E,Q	
			JONES HUBERT	115867	909 S AUSTIN AVE, GEORGETOWN	GASOLINE	08/10/1993	2	2A	E,Q	
			METRO FUELS INC	091629	1911 S AUSTIN AVE, GEORGETOWN	DIESEL	01/19/1988	2	2A	E,Q	
			METRO SUPPLIES INC	112309	1202 AUSTIN AVE, GEORGETOWN	GASOLINE	05/13/1997	2	2A	E,Q	
			MOORE TOMMY	095954	HWY 95 HWY 95, GRANGER	GASOLINE	05/21/1990	2	2A	E,Q	
			ROGERS OIL CO	099483	703 N MAIN ST, TAYLOR	WASTE OIL	07/03/1991	5B	2A	E,Q	
			STRASBURGER ENTERPRISIES	115060	619 N MAIN ST, TAYLOR	GASOLINE	10/09/2000	5B	2A	E,Q	
			TEXAS STAR INVESTMENTS	115145	9111 N IH 35, JARRELL	GASOLINE	03/26/2001	2	2A	E,Q	
		*	TXDOT	116924	6505 HWY 79, HUTTO	GASOLINE	02/26/2006	2	6	E,Q	
			VAL SMITH PETROLEUM CO INC	110294	301 HOLLY, GEORGETOWN	GASOLINE, DIESEL	01/15/1996	2	2A	E,Q	
			WOLFS CHEVRON AGENCY	096948	118 HWY 95, TAYLOR	GASOLINE	10/08/1990	2	6	E,Q	
	RMD/VC										
			NORTHFORK PLAZA	1770	13945 NORTH HIGHWAY 183, AUSTIN	VOCS, CHLORINATED SOLVENTS	12/20/2004	0B	5	E	
			ONE PRICE CLEANERS #89	1502	13058 RESEARCH BOULEVARD, AUSTIN	CHLORINATED SOLVENTS	08/07/2002	0B	2A	E	
	WSD/PDW										
			ROUND ROCK, CITY OF	G2460003G	7-SPRING STREET	MERCURY	05/01/1995	Z	6A	E,Q,V,2	
WILSON											
	RMD/PST										
			BENNY COPE OIL CO	097060	229 CHIHUAHUA, LA VERNIA	GASOLINE, DIST F OIL	10/19/1990	2	2A	E,Q	
			WEHMAN INC	107225	919 10TH ST, FLORESVILLE	GASOLINE	08/06/1993	2	2A	E,Q	
			WYATTS SUPER C INC	112288	HWY 87 HWY 87, LA VERNIA	GASOLINE	04/28/1997	2	2A	E,Q	
	RMD/VC										
			KOCH PIPELINE, LP - FLORESVILLE	1482	ONE MILE WEST OF SH 181 ON CR 775, FLORESVILLE	VOCS, TPH	07/03/2002	0B	4	E	
	RMD/VCIO										
			FLORESVILLE HEB	399	927 10TH STREET, FLORESVILLE	VOCS, TPH	12/02/2003		1B	E	
WINKLER											
	RMD/PST										
			KINO OIL CO	113397	E HWY 302, KERMIT	GASOLINE	08/12/1998	2	4	E,Q	
			WEST TEXAS GAS INC	098043	1100 S POPLAR, KERMIT	GASOLINE, DIESEL	02/19/1991	2	6	E,Q	
			WINKLER COUNTY	113401	701 N PINE, KERMIT	DIESEL	08/16/1998	2	2A	E,Q	
WISE											
	RMD/PST										
			A B C TANK CO	113739	303 N SHERMAN, CHICO	GASOLINE, DIESEL	11/25/1998	2	2A	E,Q	
			ALVORD ISD	106328	MOSLEY MOSLEY LN, ALVORD	WASTE OIL	03/08/1993	2	2A	E,Q	
			CARUTHERS OIL COMPANY	113476	807 13TH ST, BRIDGEPORT	GASOLINE	08/01/1997	2	2A	E,Q	
			CUNNINGHAM LAURA	115273	190 S MAIN, RHOME	GASOLINE	11/07/2001	5B	1A	E,Q	
			DRY CREEK DISTRIBUTING INC	101260	1504 CHICO, BRIDGEPORT	DIESEL	12/13/1991	2	2A	E,Q	
			FAIRMAN C E	112053	FM 455 FM 455, SLIDELL	GASOLINE, DIESEL	01/15/1997	2	2A	E,Q	
			INARA MANAGEMENT LLC	116721	104 N HWY 287, DECATUR	GASOLINE	10/25/2005	2	6	E,Q	
			LEWBELLA GASOLINE, INC.	102955	101 HWY 380, BRIDGEPORT	GASOLINE, DIESEL	05/06/1992	2	2A	E,Q	
			N E INTERESTS LTD	116502	8417 N HWY 287, ALVORD	GASOLINE	03/29/2005	1B	1A	E,Q	
			S & J OIL COMPANY INC	116283	1000 S HWY 287, DECATUR	GASOLINE	10/04/2004	1B	1A	E,Q	
			SANDFORD OIL CO INC	112344	108 S HWY 101, CHICO	GASOLINE	04/23/1997	2	6	E,Q	*
			SAPPINGTON INC	113597	285 HWY 380, RUNAWAY BAY	GASOLINE	10/30/1998	2	4	E,Q	
			TEXAS INDUSTRIES OPERATIONS LP	093371	HWY 101 HWY 101, BRIDGEPORT	GASOLINE	06/23/1989	2	4	E,Q	
			USR CO MARTIN EAGLE OIL	112190	600 HALE ST, DECATUR	GASOLINE	03/18/1997	2	2A	E,Q	
			WISE COUNTY PCT 2	106437	HWY 1655 HWY 1655, ALVORD	GASOLINE	04/05/1993	2	6	E,Q	
	RMD/VC										
			DECATUR CITY BLOCK	1756	105 EAST MAIN STREET, DECATUR	VOCS, METALS, TPH, PAHS	11/18/2004	0B	6	E	
WOOD											
	RMD/PST										
			AAA NAVI CORP	115123	400 W BROADWAY, WINNSBORO	GASOLINE	01/26/2001	1B	1A	E,Q	
			ALLISON SMITH CORP	112229	400 W BROADWAY, WINNSBORO	GASOLINE, DIESEL	04/02/1997	2	6	E,Q	
			ECHO FOOD & GAS INC	112812	1003 E GOODE ST, QUITMAN	GASOLINE	11/25/1997	2	6	E,Q	
			ECHO FOOD & GAS INC	112813	HWY 69 HWY 69, GOLDEN	GASOLINE	11/26/1997	2	2A	E,Q	
			GREEN OIL CO	114117	204 W FRONT, MINEOLA	GASOLINE, DIESEL	12/21/1998	2	2A	E,Q	

TABLE 1
GROUNDWATER CONTAMINATION CASE DESCRIPTION BY COUNTY
TEXAS COMMISSION ON ENVIRONMENTAL QUALITY

COUNTY	DIVISION	NEW CASES	FILE NAME	FILE NUMBER	LOCATION	CONTAMINATION DESCRIPTION	DATE	ENFORCEMENT STATUS		DATA QUALITY	SECTION 5.236
WOOD											
	RMD/PST										
			GREEN OIL CO INC	114314	N HWY 14, HAWKINS	GASOLINE	01/11/1999	2	6	E,Q	
			KGA CORP	115851	680 W BROAD ST, MINEOLA	GASOLINE	08/09/2003	1B	1A	E,Q	
			MILLS CHRISTINE	105660	302 E COKE, WINNSBORO	GASOLINE	12/21/1992	2	2A	E,Q	
			WELLTECH INC	108108	607 W BROADWAY, WINNSBORO	DIESEL	04/26/1994	2	4	E,Q	
			WHITTIKER J M	095591	FM 312 FM 312, WINNSBORO	GASOLINE	04/30/1990	5B	2A	E,Q	
YOAKUM											
	RMD/PST										
			ALLSUPS PETROLEUM INC	097563	HWY 214 HWY 214, DENVER CITY	GASOLINE	10/15/1990	2	4	E,Q	
			EDDINS WALCHER CO	113062	W LOVINGTON HWY, DENVER CITY	GASOLINE	03/25/1998	2	6	E,Q	
			EDDINS WALCHER CO	115929	HWY 214, DENVER CITY	GASOLINE	08/28/2003	1B	1A	E,Q	
			G & G TONG RENTAL INC	115574	N HWY 214, DENVER CITY	GASOLINE	11/18/2002	2	6	E,Q	
			RIO GRANDE DISTRIBUTORS INC	109483	101 W BROADWAY, DENVER CITY	GASOLINE	05/04/1995	2	4	E,Q	
			WEST TEXAS GAS INC	103399	102 ROSWELL RD, PLAINS	GASOLINE, WASTE OIL	05/11/1992	2	4	E,Q	
	RMD/VC										
			LONE STAR MACHINE , INC.	1165	HIGHWAY 214, DENVER CITY	DCE	04/28/2000	0B	0	E	
YOUNG											
	RMD/PST										
			CITY OF OLNEY	113805	835 HWY 79, OLNEY	GASOLINE	12/09/1998	1B	6	E,Q	
			CONOCO PHILLIPS	110896	1101 4TH ST, GRAHAM	GASOLINE	04/16/1996	2	4	E,Q	
			FFP OPERATING PARTNERS	109130	1041 E 4TH, GRAHAM	GASOLINE	02/13/1995	2	2A	E,Q	
			FIRST NATIONAL BANK	116527	1314 S HWY 16, GRAHAM	GASOLINE	05/11/2005	1B	1A	E,Q	
			GARRISON INC	112400	402 E MAIN, OLNEY	GASOLINE	06/11/1997	2	2A	E,Q	
			PIERCE PETROLEUM PRODUCTS INC	094997	301 W MAIN, OLNEY	GASOLINE	03/05/1990	2	4	E,Q	
			PIERCE PETROLEUM PRODUCTS INC	112577	2819 S HWY 16, GRAHAM	GASOLINE	09/02/1997	2	6	E,Q	
			THRIFTWAY MARKETING CO	111824	926 ELM ST, GRAHAM	GASOLINE, OTHER	10/31/1996	2	4	E,Q	
ZAVALA											
	RMD/PST										
			J & E OIL CO	112569	1900 N HWY 83, CRYSTAL CITY	GASOLINE	08/25/1997	2	2A	E,Q	

TABLE 1
GROUNDWATER CONTAMINATION CASE DESCRIPTION BY COUNTY
TEXAS COMMISSION ON ENVIRONMENTAL QUALITY

SUMMARY

TOTAL NUMBER OF GROUNDWATER CONTAMINATION CASES		% OF TCEQ TOTAL	% OF REPORT TOTAL
ENF - ENFORCEMENT DIVISION	4	<0.1	<0.1
FOD - FIELD OPERATIONS DIVISION	4	<0.1	<0.1
RMD/CA - REMEDIATION DIVISION/CORRECTIVE ACTION SECTION	569	11	10.2
RMD/DCRP - REMEDIATION DIVISION/ DRY CLEANER REMEDIATION PROGRAM	68	1.3	1.2
RMD/PST - REMEDIATION DIVISION/ PETROLEUM STORAGE TANK SECTION	3465	66.3	62.1
RMD/SC - REMEDIATION DIVISION/ SUPERFUND CLEANUP SECTION	69	1.3	1.2
RMD/SSDAT - REMEDIATION DIVISION/SUPERFUND SITE DISCOVERY AND ASSESSMENT TEAM	16	0.3	0.2
RMD/VC - REMEDIATIONDIVISION/VOLUNTARY CLEAN UP	708	13.5	12.7
RMD/VCIO - REMEDIATION DIVISION/VOLUNTARY CLEAN UP/INNOCENT OWNER	185	3.5	3.3
RMD/VCBSA - REMEDIATION DIVISION/VOLUNTARY CLEANUP/BROWNFIELDS SITE ASSESSMENT	8	0.1	0.1
WPD/IHW - WASTE PERMITS DIVISION /INDUSTRIAL AND HAZARDOUS WASTE PERMITS SECTION	6	<0.1	<0.1
WPD/MSW - WASTE PERMITS DIVISION/MUNICIPAL SOLID WASTE SECTION	46	0.9	0.8
WPD/RML - WASTE PERMITS DIVISION/RADIOACTIVE MATERIAL LICENSING	2	<0.1	<0.1
WQD/WQAS - WATER QUALITY DIVISION /WATER QUALITY ASSESSMENT SECTION	13	0.2	0.2
WSD/PDW - WATER SUPPLY DIVISION /PUBLIC DRINKING WATER SECTION	12	0.2	0.2
WSD/WRPA - WATER SUPPLY DIVISION/WATER RIGHTS PERMITTING AND AVAILABILITY SECTION	48	0.9	0.8

TOTAL NUMBER OF GROUNDWATER CASES REGULATED BY THE TCEQ	5223	100.0%	93.7%
TOTAL NUMBER OF NEW CASES REGULATED BY THE TCEQ	523	10%	9.3%
TOTAL NUMBER OF COUNTIES WITH GROUNDWATER CONTAMINATION CASES REGULATED BY THE TCEQ	226		

Figure 11. TCEQ Enforcement Status Summary

ENFORCEMENT STATUS		0 No Activity	1 Contamination Confirmed	2 Investigation	3 Corrective Action Planning	4 Implement Action	5 Monitor Action	6 Action Completed
A Federal B State	STATE/FED FUNDS 5	RMD/SSDAT - 1	RMD/DCRP- 1 RMD/PST- 22 RMD/SC- 3 RMD/SSDA- 2	RMD/CA- 3 RMD/DCRP- 58 RMD/PST- 126 RMD/SC- 17 RMD/SSDA- 1	RMD/CA- 2 RMD/SC- 10	RMD/CA- 1 RMD/PST- 40 RMD/SC- 8	RMD/CA- 1 RMD/SC- 28	RMD/PST- 33 RMD/SC- 2
A AG Office B Federal	COURT/FED ACTION 4	RMD/CA - 1	RMD/SC- 2	RMD/CA-7 RMD/SC- 2	RMD/CA- 3 RMD/SC- 2	RMD/CA- 6 RMD/SC- 2	RMD/CA- 7 RMD/SC- 6	
A Permit B Order C Exec Action D Fed Referral	EXECUTIVE ACTION 3		ENF- 1 RMD/CA- 2 RMD/SC- 2	ENF- 2 RMD/CA- 59 RMD/SC- 8 WQD/WQAS- 2	RMD/CA- 60 RMD/SC- 8 WPD/IHW - 2	ENF- 1 RMD/CA- 83 RMD/SC- 4 WQD/WQAS - 5	RMD/CA- 115 RMD/SC- 26 WQD/WQAS - 6	RMD/CA- 3 RMD/SC- 1
A Info Request B Plan Approval C Notice of Contamination D Referred	STAFF ACTION 2	RMD/CA- 1 WPD/MSW- 1	RMD/CA- 5 RMD/DCRP- 1 RMD/SC- 3 RMD/IHW- 2 RMD/MSW- 1 RMD/PST- 3 WSD/WRPA-2 WQD/WQAS- 1	FOD- 3 RMD/CA- 57 RMD/DCRP- 29 RMD/PST- 1385 RMD/SC- 13 RMD/SSDA- 3 WPD/IHW- 1 WPD/MSW-21 WPD/RML- 1 WQD/WQAS- 3 WSD/WRPA- 1	RMD/CA- 28 RMD/SC- 7 WPD/IHW- 6	RMD/CA- 40 RMD/PST- 399 RMD/SC- 5 WPD/MSW-18	RMD/CA- 39 RMD/SC- 24 WPD/MSW- 17	RMD/CA- 3 RMD/PST- 661 RMD/SC- 2 WSD/PDW- 11 WSD/WRPA- 24
CONFIRMED- A Inspection B Data Review C Complaint D Referral	STAFF DISCOVERY 1	RMD/CA- 2	RMD/CA- 10 RMD/PST- 785 RMD/SC- 3 WSD/WRPA- 1 WPD/IHW- 1	FOD - 1 RMD/CA- 30 RMD/DCRP- 2 RMD/SC- 12 RMD/SSDA- 2 WQD/WQAS- 1 WSD/WRPA- 1	RMD/CA- 14 RMD/SC- 7	RMD/CA- 9 RMD/SC- 5	RMD/CA- 9 RMD/SC- 24	RMD/CA- 2 RMD/PST- 11 RMD/SC- 2 RMD/SSDA- 1 WSD/WRPA- 19
A Voluntary Compliance and Notification B Voluntary Entrance into Cleanup Program	VOLUNTARY ACTION 0	RMD/CA-1 RMD/VC - 107 RMD/VCBSA- 4	RMD/CA- 4 RMD/DCRP- 1 RMD/VC- 104 RMD/VCBSA- 1	RMD/CA- 63 RMD/DCRP- 5 RMD/VC- 236 RMD/VCBSA- 2	RMD/CA- 29 RMD/VC- 49	RMD/CA- 22 RMD/VC- 85	RMD/CA- 20 RMD/DCRP- 1 RMD/VC- 84	RMD/CA- 13 RMD/VC- 44 RMD/VCBS- 1

ACTIVITY STATUS

A Action B No Action	A Action B No Action

A Remediation
B Source Removal
C No Further Action Needed
D Institutional Controls
E Engineering Controls

Figure 12. TCEQ County Contamination Map

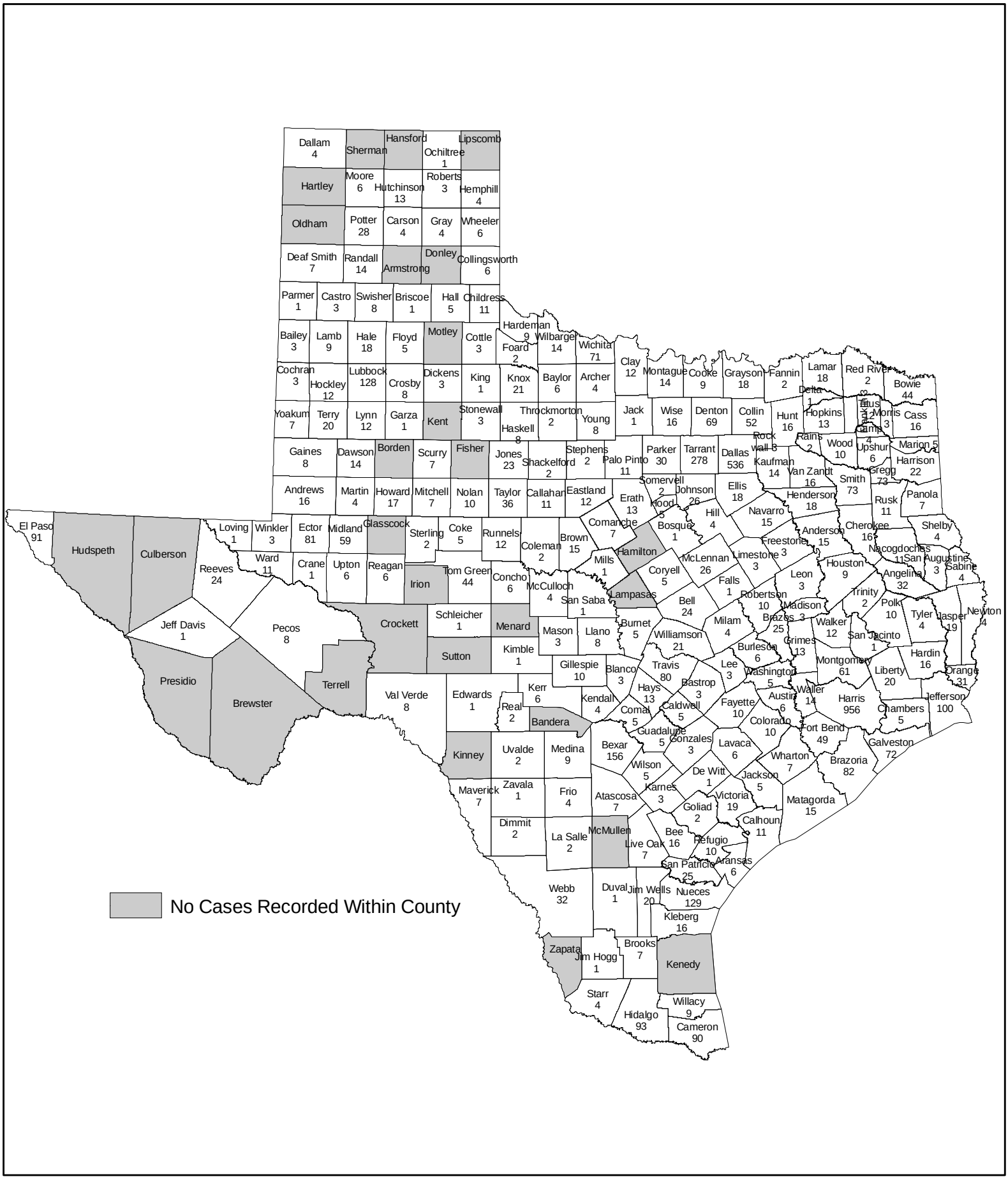

Table 2
Railroad Commission of Texas
Groundwater Contamination Case
Description Table

TABLE 2
GROUNDWATER CONTAMINATION CASE DESCRIPTION BY COUNTY
RAILROAD COMMISSION OF TEXAS

EXPLANATIONS OF FIELDS

COUNTY: THE COUNTY NAME IS THE FIRST ENTRY IN THE LEFT PORTION OF THE TABLE. IT IS LISTED ONLY ONCE FOR EACH OF THE CASES IN THAT COUNTY.

DIVISION: THESE ARE THE SPECIFIC REGULATORY PROGRAMS WITHIN THE RAILROAD COMMISSION. DIVISIONS ARE LISTED ONLY ONCE FOR THEIR RESPECTIVE CASES IN EACH COUNTY. SEE ACRONYM LIST (PAGE III) FOR AGENCY DIVISION AVREVIATIONS.

NEW CASES: AN ASTERISK (*) IS PLACED IN EACH RECORD THAT IS REPORTED AS NEW FOR THE YEAR.

FILE NAME: FILE NAMES REFLECT RESPONSIBLE PARTIES OR GEOGRAPHIC LOCATION

FILE NUMBER: FILE NUMBERS ARE ASSIGNED ACCORDING TO RCT DISTRICT COMPLIANT NUMBERING SYSTEMS, SOME DISTRICTS INCLUDE THE YEAR IN THE COMPLIANT NUMBER. SOME CASES HAVE NO NUMBERS BECAUSE THE CASE WAS INITIATED BY INSPECTION OR SOME OTHER MANNER. A FEW CASES ARE CODED ACCORDING TO RCT HEARING DOCKET NUMBER.

LOCATION: LOCATION DESCRIPTIONS VARY DEPENDING ON THE SCOPE OF THE INVESTIGATION AND WHETHER OR NOT THE COMPLAINANT'S PROPERTY IN ON AN OIL AND GAS LEASE. THE INVESTIGATIONS THAT ARE NARROWER IN GEOGRAPHIC SCOPE ARE GENERALLY DESCRIBED SPECIFICALLY BY LEASE AND FILED.

CONTAMINATION: CL- CHLORIDE, BA - BARIUM, BTEX - BENZENE, TOLUENE, ETHYLBENZENE, AND XYLENE, HCL - HYDROCHLORIDE ACID, GW - GROUNDWATER, NACL- SODIUM CHLORIDE, NG- NATURAL GAS, PSH - PHASE SEPARATED HYDROCARBONS, TDS- TOTAL DISSOLVED SOLIDS, SW - SURFACE WATER. MOST CASES SITE SODIUM CHLORIDE AS CONTAMINATION. SOME CASES INVOLVE REFINED HYDROCARBONS, OTHERS CITE CHLORIDE BECAUSE CATIONS OTHER THAT SODIUM NAY BE PRESENT IN HIGH CONCENTRATION.

ENFORCEMENT STATUS: ACTIONS AND NOTICES OF VIOLATIONS ARE TAKEN AT STAFF LEVEL AND MAY BE CONCURRENT. THE CLOSURE OR SHUT-IN OF FACILITIES AND PLUGGING OF WELLS MAY ALSO BE DIRECTED AT STAFF LEVEL. STAFF DIRECTIVES ARE IDENTIFIED AS ENFORCEMENT STATUS 2. ACTIONS MAY BE STEPPED UP TO A FORMAL ENFORCEMENT LEVEL WHICH CAN BE CATEGORIZED AS EXECUTIVE ACTION AND INCLUDE ADMINISTRATIVE PENALTIES AND ORDERS. IN SOME CASES, GROUNDWATER CONTAMINATION NAY BE DOCUMENTED BUT SPECIFIC SOURCE OR AN ACTUAL RESPONSIBLE PARTY CANNOT BE IDENTIFIED. ENFORCEMENT STATUS WOULD BE CATEGORIZED AS STAFF DISCOVERY. ACTIONS OF RESPONSIBLE PARTIES WHO DISCOVER AND REPORT GROUNDWATER CONTAMINATION ARE CATEGORIZED AS VOLUNTARY ACTIONS EVEN THOUGH INVESTIGATIVE OR REMEDIAL PLANS ARE REVIEWED AND APPROVED BY THE OIL AND GAS DIVISION. SEE PAGES 31 - 38 FOR A DESCRIPTION OF THESE CODES.

DATA QUALITY: E - EPA APPROVED ANALYTICAL PROCEDURES,
Q - QUALITY CONTROL PROGRAM ESTABLISHED FOE SAMPLING PROCEDURES,
V - VERIFICATION OF CONTAMINATION THROUGH PROCEDURES LISTED BELOW:

1. SPLITTING SAMPLES WITH REGULATED ENTITY OR OTHER AGENCY FOR COMPARISON OF ANALYSIS RESULTS
2. RESAMPLING FOR VERIFICATION ANALYSIS RESULTS
3. SUPERVISORY OR COMMITTEE REVIEW OF SAMPLING PROCEDURES AND ANALYSIS RESULTS

TABLE 2
GROUNDWATER CONTAMINATION CASE DESCRIPTION BY COUNTY
RAILROAD COMMISSION OF TEXAS

COUNTY	DIVISION	NEW CASES	FILE NAME	FILE NUMBER	LOCATION		CONTAMINATION DESCRIPTION	ENFORCEMENT STATUS		DATA QUALITY
ANDERSON										
	OIL & GAS									
			SOUTHWEST OPERATING, INC.	OCP# 1664	INGRAM TRINITY FIELD UNIT RELIANT SITE		CHLORIDE	1A	4	E,Q,V,2
ANDREWS										
			CITY OF ANDREWS COMPLAINT	08-4794	ANDREWS NORTHEAST		SODIUM CHLORIDES	1C	4	E,Q,V,2
			GROUP ENVIRONMENTAL MGMT CO/BP	OCP# 1021	MIDLAND FARMS GAS PLANT	MIDLAND FARMS	TPH IN GW, MONITORING	0	5A	E,Q,V,2
			JOE FALCON COMPLAINT	08-4843		ANDREWS SOUTH	CHLORIDES	1C	1	E,Q,V,2
			LINK ENERGY PIPELINE LP	OCP# 1693	ANDREWS AREA	ANDREWS TNM-98-13	TPH IN GW, MONITORING	0	5A	E,Q,V,2
			LUELLA PITKIN COMPLAINT	08-5334		ANDREWS SOUTH	SODIUM CHLORIDES	1C	2B	E,Q,V,2
			PURE RESOURCES-DOLLARHIDE QUAD REMEDIATION	OCP# 1048	45 MILES WNW OF ANDREWS	DOLLARHIDE (DEVONIAN)	CHLORIDES, CONDENS	0	5A	E,Q,V,2
		*	TEPPCO/1978 CRUDE PL RELEASE			ANDREWS SOUTH	CHLORIDE IN WW	1C	2B	E,Q,V,2
			UNKNOWN OPERATOR	08	PRIDE PETROLEUM SERVICES INC.	ANDREWS SOUTH	CRUDE OIL IN GW	1C	1	E,Q,V,2
ANGELINA										
			TEXAS EASTERN PIPELINE CO.	OCP# 1071	LUFKIN-COMPRESSOR STATION		PCB's (EPA CD)	0	4	E,Q,V,2
ARCHER										
		*	PLAINS MARKETING	OCP# 2427		STEINBERGER TRUCK STATION	CRUDE OIL ON GW	1C	4	E,Q,V,2
ATASCOSA										
			BEAR CUB LLC FASHING GAS PLANT	VCP#40004	LATITUDE 28.8146 LONGITUDE - 98.1877 (NAD83)	OIL PEOPLE RD. FASHING	BTEX	1B	4	E,Q,V,2
AUSTIN										
			ANONYMOUS COMPLAINT	OCP# 1294	WOODLEY LEASE	RACCOON BEND FIELD	NaCl	2	5A	E,Q,V,2
			FENNER COMPLAINT	OCP# 1531	NEAR NEW BREMEN	SOUTH OF HOPPE ROAD	BTEX, TPH, CHLORIDE, METALS	1C	3	E,Q,V,2
BEE										
			EXXON MOBIL CORPORATION.	OCP# 1285		ANDERSON RANCH-TYNAN AREA	BTEX IN GROUNDWATER	1C	6C	E,Q,V,2
			HOUSTON PIPELINE - CHESNUTT COMPLAINT	OCP# 1261	LATITUDE 28.56515 LONGITUDE-97.84724 (NAD83)	TULETA GAS PL. 4 MI SW OF TULETA	HYDROCARB, COND, NG	1C	3	E,Q,V,2
			TEXACO EXPL & PROD.	OCP# 1804		NORMANNA GAS LIQUIDS PLANT	HYDROCARB, CONDENSATE	0	5A	E,Q,V,2
BORDEN										
			CRMWD COMPLAINT (APACHE) (N. SHORE)	OCP# 1130	LAKE JB THOMAS AREA	SE BORDEN COUNTY AREA	HC IN GROUNDWATER	1C	5A	E,Q,V,2
			CRMWD COMPLAINT (SOUTH SHORE)	8A-4832		VINCENT NORTH (LAKE JB THOMAS)	SODIUM CHLORIDES	1C	4	E,Q,V,2
			LINK ENERGY PIPELINE LP	OCP# 1845	NORTH OF VEALMOOR	NORTH CHEYENNE STATION	CRUDE IN SHALLOW GW	0	5A	E,Q,V,2
		*	UNKNOWN OPERATOR (ANDERSON SEEP)	08-1161		2 MILES WEST OF VEALMOOR	SALTWATER & BENZENE	1A	3	E,Q,V,2
BRAZORIA										
			CHEVRONTEXACO, O.F. EWING LEASE	OCP# 2194	LAT. 29 30 33N, LONG. 95 20 11W	MANVEL FIELD	BENZENE, BARIUM, CHLORIDE	2	3	E,Q,V,2
			CHEVRONTEXACO, WEST COLUMBIA ELEMENTARY SCHOOL	OCP# 2193	LATITUDE 29.136384 LONGITUDE-95.64449 (NAD83)	WEST COLUMBIA, S. GRAY & GULF DRIVE	PSH ON GROUNDWATER, TPH	1B	1	E,Q,V,2
			HOUSTON PIPELINE/ENRON TRANS. SERV.	OCP# 1255	2.8 MILES EAST OF LIVERPOOL	FINGERS FARM DEHY. UNIT	BTEX	0	3	E,Q,V,2
			MANVEL SALTWATER DISPOSAL	CU-52792	3 MILES NORTH OF MANVEL	MANVEL FIELD	BARIUM, SW, TPH, TDS	5	5A	E,Q,V,2
			OLD OCEAN GAS PLANT	OCP# 1081	2 MILES SOUTH OF OLD OCEAN	OLD OCEAN FIELD	HYDROCARBON	1D	4	E,Q,V,2
			SCOPEL COMPLAINT	OCP# 1635	WT BELCHER "B" - 1 MILE NORTH OF MANVEL	MANVEL FIELD	SODIUM CHLORIDES	2	3	E,Q,V,2
			TEXACO BRADLEY BORROW PITS	OCP# 1671	LAT. 29 08' 48" LONG. 95 40' 22"	FM 1301 AND CR 943, WEST COUMBIA	PSH, TPH	1B	3	E,Q,V,2

TABLE 2
GROUNDWATER CONTAMINATION CASE DESCRIPTION BY COUNTY
RAILROAD COMMISSION OF TEXAS

COUNTY	DIVISION	NEW CASES	FILE NAME	FILE NUMBER	LOCATION		CONTAMINATION DESCRIPTION	ENFORCEMENT STATUS		DATA QUALITY
BROOKS										
	OIL & GAS									
			EL PASO	OCP# 2326	LATITUDE 26.7965 LONGITUDE - 98.38416 (NAD83)	KELSEY STATION	BTEX, TPH	0	4	E,Q,V,2
			HILCORP ENERGY CORPORATION	OCP# 2043	GLORIA GARCIA LOPEZ #1		BENZENE	0	6C	E,Q,V,2
			KOCH PIPELINE CO., LP	OCP# 1487	LATITUDE 27.2275 LONGITUDE - 98.05666 (NAD83)	FALFURRIAS/BROOKS CO. AKA FALF	HYDROCARBONS	0	1	E,Q,V,2
			KOCH PIPELINE CO., LP	OCP# 1491	LATITUDE 27.18866 LONGITUDE - 98.05433 (NAD83)	MARIPOSA RANCH ROAD	TPH, BTEX, PSH	0	4	E,Q,V,2
BROWN										
			UNIDENTIFIED	7B-7312	2 MILES SE OF CROSS CUT	PICKETT RANCH	SW SEEP-HIGH CHLORIDES	2	3	E,Q,V,2
BURLESON										
			BURLESON COMPRESSOR STATION	OCP# 1973	OUTSIDE COLLEGE STATION		BENZENE	1A	3	E,Q,V,2
			DEVON TEXAS A&M GAS PLANT	OCP# 1947	FM HWY 50	1.5 MILES SOUTH OF BRAZOS RIVER	BENZENE	0	3	E,Q,V,2
CARSON										
			WALT POLING VS UNKNOWN (FRANK SHEEHAN)	OCP# 1627	3 MILES SW OF FRITCH	PANHANDLE, WEST FIELD	DRIP GAS OR COND.	1C	5A	E,Q,V,2
CASS										
			LODI GAS PROCESSING PLANT	CU-52584	12 MILES S OF ATLANTA, TX	RODESSA FIELD	TPH, BTEX, (CONDENSATE)	2	4	E,Q,V,2
			TEXAS EASTERN PIPELINE CO.	OCP# 1035	ATLANTA COMPRESSOR STATION		PCB's (EPA CD)	0	4	E,Q,V,2
CLAY										
			CONOCO	OCP# 2181	MATTIE WILSON DISCHARGE	MEYERS PROPERTY	CRUDE OIL	1C	4	E,Q,V,2
COCHRAN										
			OXY USA - LEHMAN COMPRESSOR STATION	OCP# 1611	5 MILES S OF LEHMAN	LEVELLAND FIELD	CONDENSATE	1D	4	E,Q,V,2
COKE										
		*	LARRY JAMESON COMPLAINT (UNIDENTIFIED OPERATOR)	7C-2362	LATITUDE 32.05069 LONGITUDE - 100.67510 (NAD83)	2 MI SOUTH OF SILVER	BTEX, HYDROCARBONS	1C	1	E,Q,V,2
			WEST TEXAS GAS (FORM MITCHELL GAS SERVICES (DEVON))	OCP# 1553	2 MILES S. OF SILVER	JAMESON GAS PLANT	CONDENSATE	1A	4	E,Q,V,2
COOKE										
			TOM DANGLEMYER COMPLAINT	9-97-5206	5 MILES S. OF MUENSTER	DANGLE FIELD	NATURAL GAS	2	3	E,Q,V,2
CRANE										
			ATOFINA PETROCHEMICALS, INC.	OCP# 1043	CRANE STATION		CRUDE OIL	0	5A	E,Q,V,2
			B P AMOCO (FORMERLY ARCO PERMIAN	OCP# 1132	8 MILES NW OF CRANE	BLOCK 31 GAS PLANT	PSH IN GW	0	5A	E,Q,V,2
			BUTLER COMPLAINT	08-09558	10 MILES WEST OF CRANE, TX	LEA (SAN ANDRES) FIELD	NaCl	1C	2B	E,Q,V,2
			EXXONMOBIL	OCP# 1292	SANDHILLS GAS PLANT	SANDHILLS	BTEX	0	5A	E,Q,V,2
			KINDER MORGAN, INC.	OCP# 1456	SANDHILLS COMPRESSOR STATION	MONAHANS SE	PSH ON GROUNDWATER	0	5A	E,Q,V,2
			KINDER MORGAN, INC.	OCP# 1842	WADELL COMPRESSOR STATION	WADDELL AREA	PSH IN GW	0	5A	E,Q,V,2
			PLAINS MARKETING, L.P.	OCP# 1989	CRANE FACILITY	McELROY FIELD AREA	CRUDE OIL IN GW	0	5A	E,Q,V,2
			SHELL PIPELINE COMPANY	OCP# 1052	15 MILES SOUTH OF PENWELL	PENWELL PUMP STATION	CRUDE	0	5A	E,Q,V,2
CROCKETT			DUKE ENERGY (FORMERLY UPRC)	OCP# 1203	1 MILE SOUTH OF OZONA	OZONA GAS PLANT	HYDROCARBONS	0	4	E,Q,V,2

TABLE 2
GROUNDWATER CONTAMINATION CASE DESCRIPTION BY COUNTY
RAILROAD COMMISSION OF TEXAS

COUNTY	DIVISION	NEW CASES	FILE NAME	FILE NUMBER	LOCATION		CONTAMINATION DESCRIPTION	ENFORCEMENT STATUS		DATA QUALITY
CROCKETT										
	OIL & GAS									
			DUKE ENERGY (FORMERLY UPRC)	OCP# 1210	28 MILES SW OF OZONA	SOUTHWEST OZONA GAS PLANT	BTEX HYDROCARBONS	0	4	E,Q,V,2
			PLAINS PIPELINE L.P.	OCP# 2324	8 MI SOUTH OF IRAAN	PECOS RIVER OZONA/CRANE 12"	CRUDE OIL	0	4	E,Q,V,2
DAWSON										
			LINK ENERGY PIPELINE LP	OCP# 2426	WEST OF LAMESA/SPRABERRY (TREND) FLD	SANDS STATION HIST. LEAK SITE	CRUDE IN SHALLOW GW	0	5A	E,Q,V,2
			PLAINS MARKETING, LP	OCP#2328		BREEDLOVE TO MUNGERVILLE PL RELEASE	CRUDE OIL IN GW	0	5A	E,Q,V,2
DUVAL										
			EL PASO	OCP# 2443	LATITUDE 27.7725 LONGITUDE - 98.23783 (NAD83)	SAN DIEGO STATION	DISSOLVED BENZENE & TPH	0	4	E,Q,V,2
			KOCH PIPELINE CO., LP	OCP# 1481	LATITUDE 27.61366 LONGITUDE - 98.38883 (NAD83)	BENAVIDES STATION	BTEX, PSH, TPH	0	5A	E,Q,V,2
EASTLAND										
			BP RANGER STATION	OCP# 2198	LATITUDE 32.4375 LONGITUDE - 98.7125 (NAD83)	COUNTY ROAD 465	HYDROCARBONS	0	4	E,Q,V,2
			KIRK FIELD OPERATING COMM.	7B-7004	3 MILES EAST OF GORMAN	MIEARS PROPERTY	SW WITH HYDROCARBONS	5	5A	E,Q,V,2
			UNIDENTIFIED/CARSON RANCH	7B-6825	2 MILES NORTHEAST OF RANGER	CARSON RANCH	OIL SEEP/PALO PINTO CR.	5	5A	E,Q,V,2
ECTOR										
			AMERICAN CENTRAL GAS TECHNOLOGIES INC.	OCP# 2452	FOSTER NATURAL GAS PLANT	ODESSA WEST	PSH IN GW, BTEX	0	5A	E,Q,V,2
			GROUP ENVIRONMENTAL MGMT CO/BP	OCP# 1080	1 MILE WEST OF COWDEN	NORTH COWDEN GAS PLANT	PSH, BTEX	0	5A	E,Q,V,2
			KINDER MORGAN, INC.	OCP# 1450	1/2 MILE NORTH OF GOLDSMITH	EAST GOLDSMITH GAS PLANT	PSH HYDROCARBONS	0	5A	E,Q,V,2
			MARIA VALENZUELA COMPLAINT	08-4839		ODESSA SOUTH	SODIUM CHLORIDES	1C	1	E,Q,V,2
			SECOR (FORMERLY TEXACO E&P, INC.)	OCP# 1683	2 MILES EAST OF ODESSA	FORMERLY NORTH HEADLEE GAS PLANT	CHROMIUM	0	5A	E,Q,V,2
			SHELL WESTERN E & P (TXL GAS PL.)	OCP# 1656	NOTREES	GOLDSMITH FIELD	FREE PHASE HC & BTEX	0	4	E,Q,V,2
ERATH										
			DEVON GAS SERVICES	OCP# 1890	5.7 MILES W OF HUCKABAY	HUCKABAY GAS PLANT	HYDROCARBONS ON GW	0	4	E,Q,V,2
FISHER										
			PLAINS PIPELINE (FORMERLY LINK ENERGY)	OCP# 2176	RELEASE #2	McCAMEY 10" LINE	CRUDE OIL ON GW	2	5A	E,Q,V,2
FOARD										
			GAMBLE COMPLAINT	CU-51586	3 MILES SOUTH OF THALIA	THALIA FIELD	NATURAL GAS	1C	3	E,Q,V,2
FORT BEND										
			FLESSNER	CU# 51902	FLESSNER LEASE	NASH DOME	Cl,As,Ba,Cd,BENZENE	5	3	E,Q,V,2
			GRAND MISSION PLANNED COMMUNITY	VCP#30005	LATITUDE 29.7020 LONGITUDE - 95.7181 (NAD83)	HARLEN AND BELLAIRE	DCA, TCE, BENZENE, Cl	0	6D	E,Q,V,2
		*	PLAINS MARKETING, ROUEN ROAD CRUDE RELEASE	OCP#2620	LATITUDE 29.57003 LONGITUDE - 95.47503 (NAD83)	ROUEN RD/MCHARD RD, BLUE RIDGE FLD	PSH & DISSOLVED TPH	0	1	E,Q,V,2
		*	SEMPIPE PROPOSED TUSCANY LAKES, 6234 MCHARD RD	OCP# 2622	LATITUDE 29.57535 LONGITUDE - 95.48101 (NAD83)	BLUE RIDGE FLD NEAR MISSOURI CITY	BENZENE & TPH IN SOIL & GW	0	3	E,Q,V,2
FREESTONE										
			SOUTHWEST OPERATING, INC.	OCP# 1663	INGRAM TRINITY FIELD UNIT	RODESSA	SALT WATER	2	4	E,Q,V,2

TABLE 2
GROUNDWATER CONTAMINATION CASE DESCRIPTION BY COUNTY
RAILROAD COMMISSION OF TEXAS

COUNTY / DIVISION	NEW CASES	FILE NAME	FILE NUMBER	LOCATION		CONTAMINATION DESCRIPTION	ENFORCEMENT STATUS		DATA QUALITY
FRIO									
OIL & GAS									
		CRUDE PROCESSING	CU-51772	LATITUDE 29.8699 LONGITUDE - 99.1015 (NAD83)	RECLAMATION PLANT-RIGGS SWD,1MI S PEARSALL	CRUDE OIL	5	5A	E,Q,V,2
GAINES									
		AMERADA HESS (ANON. COMPL.)	OCP# 1104	WARDSWELL DRAW 2 MI.NW SEMINOLE	SEMINOLE FIELD	NATURAL GAS, N2	1C	4	E,Q,V,2
		ARCO PERMIAN	OCP# 1138	WOOD STATION	SEMINOLE AREA	OIL IN GROUNDWATER	1A	5A	E,Q,V,2
		EXXONMOBIL		SEMINOLE AREA	SEMINOLE TANK FARM	PSH ON GROUNDWATER	0	5A	E,Q,V,2
		SHELL PIPELINE LP	OCP# 1689	TPL 96-07	SEMINOLE AREA	OIL IN GROUNDWATER	0	5A	E,Q,V,2
GALVESTON									
		HASSIE HUNT EXPLORATION CO.	OCP# 1898	LATITUDE 29.36166 LONGITUDE - 95.07883 (NAD83)	GILBY, M GU LEASE (172308)	CL, BENZENE	1C	5A	E,Q,V,2
		REEF EXPLORATION	OCP# 2214	LAT. 29 15' 49" LONG. 95 00' 57"	TREASURE ISLE FIELD, 3 MI S OF HITCHCOCK	BENZENE, BARIUM, CHLORIDE	0	3	E,Q,V,2
GRAY									
	*	PLAINS MARKETING, LP	OCP# 2556	LATITUDE 35.41666 LONGITUDE - 100.9 (NAD83)	BOWERS CITY 3" PIPELINE	PSH, BTEX, TPH	0	4	E,Q,V,2
	*	PLAINS MARKETING, LP	OCP# 2413		LEFORS 4" KEY LEASE CRUDE OIL PIPELINE	BTEX	0	4	E,Q,V,2
		PLAINS MARKETING, LP (LEFORS 10" to 8")	OCP# 2327	4 MILES ESE OF LEFORS	PANHANDLE FIELD	CRUDE OIL (PSH)	0	4	E,Q,V,2
		RUBY GAGE COMPLAINT	OCP# 1085	2 MILES SW OF PAMPA	PANHANDLE, GRAY COUNTY FLD	CHLORIDE	1C	6C	E,Q,V,2
GREGG									
		SW STEEL CASTING/SCURLOCH PERMIAN	OCP#1642	LONGVIEW		CRUDE	0	4	E,Q,V,2
		TEXAS EASTERN PIPELINE CO.	OCP# 1072	LONGVIEW-COMPRESSOR STATION		PCB's (EPA CD)	0	4	E,Q,V,2
	*	WAL-MART STORE #572-02	VCP#6-20000	LATTITUDE 33.5865 LONGITUDE - 97.8016 (NAD83)	1201 STONE STREET, KILGORE	MERCURY	0	6D	E,Q,V,2
GRIMES									
		WATT, D.L. COMPLAINT	OCP# 2482	1567 CR 126	IOLA, TX 77861	BTEX, TPH	1C	1	E,Q,V,2
GUADALUPE									
		EXXON MOBIL CORPORATION.	OCP# 1390	LATITUDE 29.69694 LONGITUDE- 97.74361 (NAD83)	SAN MARCOS RIV. SEEP-S. BANK	CRUDE OIL	5	3	E,Q,V,2
HARDEMAN									
	*	PLAINS ALL AMERICAN PIPELINE	OCP# 2611	LATITUDE 34.35 LONGITUDE - 99.55 (NAD83)	HARDEMAN GATHERING THRASH PIPELINE	PSH, BTEX, TPH	0	1	E,Q,V,2
	*	PLAINS ALL AMERICAN PIPELINE	OCP# 2612	LATITUDE 34.3666 LONGITUDE - 99.5666 (NAD83)	HARDEMAN NORTH PIPELINE	PSH	0	4	E,Q,V,2
		PLAINS MARKETING, LP	OCP# 2485	10 MILES NE OF QUANAH	MULKEY	CRUDE OIL	1C	4	E,Q,V,2
HARDIN									
		SILSBEE GAS PLANT	OCP# 1987	LATITUDE 30.4407 LONGITUDE - 94.16714 (NAD83)	4 MILES N OF SILSBEE, N of BOURLON RD	BENZENE, ARSENIC, BARIUM	0	3	E,Q,V,2
HARRIS									
	*	2.7 ACRE TRACT	VCP#3-30008	LATITUDE 29.9797 LONGITUDE - 95.2185 (NAD83)	ATASCACITA&WILL CLAYTON BLVD,HUMBLE	BENZENE	0	6D	E,Q,V,2

TABLE 2
GROUNDWATER CONTAMINATION CASE DESCRIPTION BY COUNTY
RAILROAD COMMISSION OF TEXAS

COUNTY	DIVISION	NEW CASES	FILE NAME	FILE NUMBER	LOCATION		CONTAMINATION DESCRIPTION	ENFORCEMENT STATUS		DATA QUALITY
HARRIS										
	OIL & GAS									
		*	91 ACRE TRACT	BRP#3-5003	LATITUDE 29.6446 LONGITUDE - 95.4022 (NAD83)	ALMEDA RD, HOUSTON	CHLORIDE	0	5A	E,Q,V,2
			AMERADA HESS/BRITISH PETROLEUM	OCP# 1966	LATITUDE 29.88866 LONGITUDE - 95.52533 (NAD83)	WOODWIND LAKES SUBDIVISION, AOC 2	Ba & As	1D	5A	E,Q,V,2
			BAYBROOK SQUARE SHOPPING CENTER	VCP#40003	LATITUDE 29.5382 LONGITUDE - 95.1434 (NAD83)	1255 W. BAY AREA BLVD.	Cl, Ba	1B	6D	E,Q,V,2
			BENNET BENOIT	OCP#1861	2.5 MILES SOUTH OF TOMBALL	TOMBALL FIELD	NaCl/BENZENE	2	4	E,Q,V,2
			BILL BURNETT COMPLAINT	3-5969	2 MILES SOUTH OF TOMBALL	TOMBALL FIELD	BENZENE	2	1	E,Q,V,2
			CHEVRON BERRY HILL COURT SITE	OCP# 1149	BERRY HILL COURT, HOUSTON		CRUDE OIL	0	3	E,Q,V,2
			CHEVRONTEXACO	OCP# 1964	2100 W. MOUNT HOUSTON RD.	HOUSTON	CHLORIDE, METALS	0	3	E,Q,V,2
			CONNIE GREGORY COMPLAINT	OCP# 1861	LATITUDE 30.05264 LONGITUDE - 95.63693 (NAD83)	TOMBALL FIELD, 2.5 MI S. OF TOMBALL	CHLORIDE & TDS/BENZENE	3	4	E,Q,V,2
			FRIENDSWOOD DEVELOPMENT COMPANY	OCP# 1069	KINGWOOD, TEXAS	KINGS RIVER SUBDIVISION # 7	CRUDE OIL	1C	4	E,Q,V,2
			FRIENDSWOOD METER STATION 22	OCP# 1884	LATITUDE 29.5667 LONGITUDE - 95.1689 (NAD83)	FM 2351 AND I-45 IN FRIENDSWOOD	NAPL, BTEX	0	3	E,Q,V,2
			GOOSE CREEK	CU-51698	BAYTOWN CITY LIMITS	SIMMS-SWEET LEASE	CRUDE OIL	1A	3	E,Q,V,2
			HARRINGTON & TODD COMPLAINT	3-4478	10 MILES NE OF HOUSTON	DYERSDALE FIELD	NaCl & TDS	1C	6C	E,Q,V,2
			HULDA MARTENS LEASE	OCP# 1063	1/2 MILE SOUTH OF FM 2920	TOMBALL FIELD	CHLORIDE	2	2A	E,Q,V,2
			KAISER-FRANCIS OIL COMPANY	OCP# 2342	KUYKENDAHL RD	HOUSTON	BENZENE	0	3	E,Q,V,2
		*	STEVE SIMON COMPLAINT	OCP# 2538	LATITUDE 29.99305 LONGITUDE - 95.25833 (NAD83)	HUMBLE FIELD	PSH ON GW AT OLD PIT SITE	2	1	E,Q,V,2
			SUN HUMBLE PITS	OCP# 1064	LATITUDE 29.9631 LONGITUDE - 95.2569 (NAD83)	NEAR ATASCOCITA RD AND WILSON RD,HUMBLE	NAPL	3	4	E,Q,V,2
		*	SUNRISE DRIVE RELEASE SITE	OCP# 2561	LATITUDE 29.61500 LONGITUDE - 95.00547 (NAD83)	NEAR LA PORTE, TEXAS	DISSOLVED BENZENE	0	3	E,Q,V,2
			THOMPSON, E.P.	CU03-52283	HIGGINS LEASE	HUMBLE FIELD	TPH, CHLORIDE, LNAPL	5	5A	E,Q,V,2
HARRISON										
			XTO FORMER CROSS TIMBERS	OCP# 1172	RAY H. EUBANKS #1 SWD FACILITY		BTEX	0	5A	E,Q,V,2
HASKELL										
			PLAINS PIPELINE (FORMERLY LINK ENERGY)	OCP# 2172	LATITUDE 33.2235 LONGITUDE - 99.6911 (NAD83)	McCAMEY 10" LINE, 2.5 MI NE OF HASKELL	CRUDE OIL ON GW	2	5A	E,Q,V,2
HEMPHILL										
			ENBRIDGE GATHERING L.P. (TEXAS GATHERING)	OCP# 2211	HOBART RANCH GAS PLANT		BTEX	0	5A	E,Q,V,2
			LORA BOOSTER STATION		13 MI E OF MIAMI & 3 MI S ON COUNTY RD	SEC 73 BLK A2 H&GN SURVEY	BTEX	0	4	E,Q,V,2
		*	ONEOK FIELD SERVICES	OCP# 2439	LATITUDE 35.73625 LONGITUDE - 100.4514 (NAD83)	LORA BOOSTER STATION	BTEX	0	4	E,Q,V,2
HIDALGO										
			PINTEX OPERATING INC. (BRITTANY WILLS)	OCP# 1631	E. C. SHOEMAKER LEASE (011962)	CITY LIMITS OF PHARR, MCALL	BTEX	0	5A	E,Q,V,2
			SHELL McALLEN STATION	OCP# 1837	FM 1017 13.5 MILES WEST OF HWY 281	LINN	PSH, BTEX	0	3	E,Q,V,2
HOCKLEY										
			BILLY CARTER COMPLAINT	8A-4875	SUNDOWN NORTHWEST		SODIUM CHLORIDE	1C	1	E,Q,V,2
			EXXONMOBIL MALLET UNIT (CONOCO PHILLIPS)	OCP# 1556	5 MILES W OF SUNDOWN	SLAUGHTER FIELD	HYDROCARBONS	0	2B	E,Q,V,2
			GROUP ENVIRONMENTAL MGMT CO/BP	OCP# 1120	LEVELLAND GAS PLANT	SLAUGHTER FIELD	BTEX	0	5A	E,Q,V,2

TABLE 2
GROUNDWATER CONTAMINATION CASE DESCRIPTION BY COUNTY
RAILROAD COMMISSION OF TEXAS

COUNTY	DIVISION	NEW CASES	FILE NAME	FILE NUMBER	LOCATION		CONTAMINATION DESCRIPTION	ENFORCEMENT STATUS		DATA QUALITY
HOCKLEY										
	OIL & GAS									
			GROUP ENVIRONMENTAL MGMT CO/BP	OCP# 1121	4 MILES W OF SUNDOWN	SLAUGHTER GAS PLANT	NATURAL GAS	0	5A	E,Q,V,2
			RATLIFF COMPLAINT	8A-3405	2 MILES SOUTH OF SUNDOWN	SLAUGHTER FIELD	SODIUM CHLORIDES	1C	2B	E,Q,V,2
HOOD										
			MOMENTUM ENERGY	7B-0529	TOLAR PLANT	APPX. 3.5 MILES SSE OF TOLAR	BENZENE IN GW	0	3	E,Q,V,2
HOWARD										
			ANADARKO	OCP# 1880	RANKIN SEEP	SNYDER FIELD	CHLORIDE, BENZENE	1A	5A	E,Q,V,2
			ATOFINA PETROCHEMICALS, INC.	OCP# 1412	1 MILE E OF COAHOMA	McGREGOR ROAD SITE	CRUDE OIL	0	5A	E,Q,V,2
			ATOFINA PETROCHEMICALS, INC.	OCP# 1834	IATAN REED "C", PL ROW	BEALS CREEK	TPH	0	6C	E,Q,V,2
			HAMBY COMPLAINT	8-3015	6 MI S OF I-20 ON SNYDER FLD R	SNYDER FIELD	CHLORIDES	1C	2B	E,Q,V,2
			HODNETT COMPLAINT (SFCU SITE)	CU-51404	2 MILES NORTH OF VINCENT	UNKNOWN FIELD	CRUDE OIL	1C	3	E,Q,V,2
			HUBERT ROWDEN COMPLAINT	8-4572	SOUTHEAST OF COAHOMA	IATAN, EAST HOWARD FIELD	CRUDE OIL	1C	6C	E,Q,V,2
			SNYDER FIELD (O'DANIEL) SEEP		10 MILES SOUTHEAST OF COAHOMA	SNYDER FIELD	BENZENE IN GW & SW	1A	4	E,Q,V,2
			UNKNOWN OPERATOR	CU (PEND)	ANDERSON SEEP	VEALMOOR FIELD	CHLORIDE, BENZENE	1A	3	E,Q,V,2
			UNKNOWN OPERATOR	CU-52977	PHARAOH SEEP AREA	EAST HOWARD (IATAN) FIELD	CHLORIDE & BENZENE	1A	3	E,Q,V,2
			UNKNOWN OPERATOR	CU-52978	O'RYAN SEEP	EAST HOWARD (IATAN) FIELD	CHLORIDE	1A	4	E,Q,V,2
HUTCHINSON										
			EL PASO CORP.	OCP #1891	SANFORD COMPRESSOR STATION		FREE PHASE HC & BTEX	0	4	E,Q,V,2
			PHILLIPS PETROLEUM CO. (PATTON CREEK)	OCP# 1430	1 MILE NORTH OF BORGER	PANHANDLE HUTCHINSON CO. FLD.	HYDROCARBONS & SW	0	5A	E,Q,V,2
			PIONEER NATURAL RESOURCES USA	VCP#40014	LATITUDE 35.6322 LONGITUDE - 101.6203 (NAD83)	PANHANDLE FIELD COMPRESSOR NO. 6	BTEX	0	5A	E,Q,V,2
			RANGER GATHERING CORP. (SANFORD YARD)	OCP# 1091	1 MILE SOUTH OF SANFORD	PANHANDLE, WEST FIELD	BENZ. & FREE PHASE HC	0	4	E,Q,V,2
IRION										
			BP AMOCO PIPELINE COMPANY	OCP# 1123	1 MILE SOUTH OF MERTZON	ARDEN 16" PL (TANKERSLEY)	CRUDE OIL	1C	4	E,Q,V,2
			BP AMOCO PIPELINE COMPANY	OCP# 1858	0.5 MILE NORTHEAST OF MERTZON	ARDEN 16" PIPELINE	CRUDE OIL	0	4	E,Q,V,2
			DAMRON & BROWN (STEVE STEVENS RANCH)	7C# 2260	20 MILES NE OF MERTZON	FUNK FIELD	HYDROCARBONS	1C	6C	E,Q,V,2
JACK										
			COUFAL	09-02-7277	8 MILES NORTH OF JACKSON	AVIS FIELD	CRUDE IN WATER WELL	1C	1	E,Q,V,2
JASPER										
			BROOKLAND GAS PLANT, DUKE ENERGY	OCP# 1183	4 MILES SOUTH OF BROWNDELL	NEAR US 96 AND R225	PSH, BTEX	0	3	E,Q,V,2
JEFFERSON										
			UNOCAL	OCP# 1037	24 MILES SW OF PORT ARTHUR	BIG HILL FIELD	CHLORIDES IN GW	0	3	E,Q,V,2
JIM HOGG										
			EL PASO	OCP# 2483	LATITUDE 26.9333 LONGITUDE - 98.5833 (NAD83)	AQUA NUEVA	TPH	0	4	E,Q,V,2
JIM WELLS										
			EXXONMOBIL (MOBIL NATURAL GAS INC.)	OCP# 1554	LATITUDE 26.71861 LONGITUDE - 98.5 (NAD83)	LA GLORIA GAS PLANT	PSH BTEX, METALS	0	4	E,Q,V,2
			EXXONMOBIL (MOBIL NATURAL GAS INC.)	OCP# 1555	LATITUDE 27.4166 LONGITUDE - 98.1000 (NAD83)	SEELIGSON GAS PLANT	PSH, BTEX, METALS	0	4	E,Q,V,2

TABLE 2
GROUNDWATER CONTAMINATION CASE DESCRIPTION BY COUNTY
RAILROAD COMMISSION OF TEXAS

COUNTY	DIVISION	NEW CASES	FILE NAME	FILE NUMBER	LOCATION		CONTAMINATION DESCRIPTION	ENFORCEMENT STATUS		DATA QUALITY
JIM WELLS										
	OIL & GAS									
		*	KOCH	OCP# 2201		FORMER SEELIGSON TRUNK STATION #1	BTEX, TPH	0	4	E,Q,V,2
			TRIAD ENERGY CORPORATION	OCP# 2321	LATITUDE 27.81666 LONGITUDE - 98.38333 (NAD83)	LA CABRA RANCH	CHLORIDE, BTEX	1C	4	E,Q,V,2
JONES										
			CHARLENE VINSON COMPLAINT	OCP# 1761	6 MILES N.E. OF MERKEL	VINSON PROPERTY	OIL	2	3	E,Q,V,2
			PRIDE REFINING	OCP# 2044	LATITUDE 32.8636 LONGITUDE - 99.8167 (NAD83)	EARLES PROPERTY, 4 MI NE OF ANSON	CRUDE OIL ON GW	2	5A	E,Q,V,2
			SHELL OIL/KOCH INDUSTRIES	OCP# 1050	LATITUDE 32.9000 LONGITUDE - 100.0000 (NAD83)	EAST HAMLIN PIPELINE STATION	TPH	0	5A	E,Q,V,2
			SUNOCO LOGISTICS	OCP# 2042	2.5 MILES ENE OF HAWLEY	HAMLIN TO HAWLEY 8" PL	CRUDE OIL ON GW	2	4	E,Q,V,2
		*	UNIDENTIFIED	7B-8230	5 MILES NORTH OF TRENT	HOLLINGSWORTH PROPERTY	HIGH Cl IN WATER WELL	1C	2A	E,Q,V,2
KARNES										
			LULING 8" PIPELINE RELEASE	OCP# 1498	LATTITUDE 28.93098 LONGITUDE -97.94122 (NAD83)	COUNTY ROAD 222, HOBSON TX	HYDROCARBON SEEP	0	5A	E,Q,V,2
KENEDY										
			PIONEER NATURAL RESOURCES USA	OCP# 2440	LATITUDE 27.19305 LONGITUDE - 97.96666 (NAD83)	LA PALOMA RANCH McGILL	TPH, BTEX	0	4	E,Q,V,2
KLEBERG										
			CHEVRON TEXACO	OCP# 1084	LATITUDE 27.50416 LONGITUDE - 97.28666 (NAD83)	PADRE ISLAND FACILITY	TPH	0	4	E,Q,V,2
			EXXONMOBIL	OCP# 2183	LATITUDE 27.5335 LONGITUDE - 97.95533 (NAD83)	KING RANCH- SANTA GERTRUDIS CREEK #1	BTEX	1C	4	E,Q,V,2
			EXXONMOBIL	OCP# 2431	LATITUDE 27.55183 LONGITUDE - 97.91983 (NAD83)	KING RANCH- TRANQUITAS LAKE	TPH	0	4	E,Q,V,2
			EXXONMOBIL	OCP# 2184	LATITUDE 27.53133 LONGITUDE - 97.95833 (NAD83)	KING RANCH- SANTA GERTRUDIS CREEK #2	BTEX	1C	4	E,Q,V,2
			KOCH PIPELINE, (EXXON, COASTAL STATES)	OCP# 1348	LATITUDE 27.53216 LONGITUDE - 97.95716 (NAD83)	SH 141 & SANTA GERTRUDIS CRK	BTEX	0	4	E,Q,V,2
			SULLIVAN RANCH, RIO PAISANO	OCP# 1260	7 MILES EAST OF FALFURRIAS		BTEX	1C	3	E,Q,V,2
KNOX										
			KNOX CITY WATER WELL COMPLAINTS		1 MILE SOUTH OF KNOX CITY		NaCl	1C	2B	E,Q,V,2
LAVACA										
			AEP GAS MARKETING L.P.	OCP# 1055		FRANKS #1 FIELD DEHYDRATOR	BTEX	0	5A	E,Q,V,2
			HALLETSVILLE FIELD SALTWATER SEEPS	OCP#1437		HENNEKE & HUSER PROPERTIES	CHLORIDE	1C	1	E,Q,V,2
			HOUSTON PIPELINE	OCP# 1253		DAGGS # 1 FIELD DEHYDRATOR	BTEX IN GW	0	5A	E,Q,V,2
LEON										
			TEPPCO CRUDE PIPELINE	OCP# 1860	11 MILES E OF CENTERVILLE,TX	DAVID SHEFFIELD SITE	CRUDE OIL	0	4	E,Q,V,2
LIBERTY										
			DUKE ENERGY FIELD SERVICES (FORMERLY UPR)	OCP# 1204	1.5 MILES NORTH OF RYE	PANOLA PIPELINE RELEASE	HYDROCARBONS	0	4	E,Q,V,2
		*	RAYWOOD EAST FACILITY	OCP# 2552	LATITUDE 30.02231 LONGITUDE - 94.69282 (NAD83)	NEAR RAYWOOD, TEXAS	BENZENE & GLYCOL	0	1	E,Q,V,2
			ROELING VACUUM	CU-52118	6 MILES NE OF LIBERTY		NaCl	1A	3	E,Q,V,2

TABLE 2
GROUNDWATER CONTAMINATION CASE DESCRIPTION BY COUNTY
RAILROAD COMMISSION OF TEXAS

COUNTY	DIVISION	NEW CASES	FILE NAME	FILE NUMBER	LOCATION		CONTAMINATION DESCRIPTION	ENFORCEMENT STATUS		DATA QUALITY
LIMESTONE										
	OIL & GAS									
			ARCO OIL AND GAS, INC	OCP# 1137	TEAGUE COMPRESSOR STATION		BTEX	0	4	E,Q,V,2
			OLETHA STATION	OCP# 1699			HYDROCARBON	0	4	E,Q,V,2
LIVE OAK										
			ARCO OIL AND GAS, INC	OCP# 1133	LATITUDE 28.56515 LONGITUDE-97.84724 (NAD83)	NUECES RIVER GAS PLANT	PSH, TPH, BTEX	0	4	E,Q,V,2
MARTIN										
			LG & E NATURAL GAS	OCP# 1089	SALE RANCH GAS PLANT	SPRABERRY <TREND AREA>	PSH IN SHALLOW GW	0	5A	E,Q,V,2
			PLAINS MARKETING, L.P.	OCP# 2045	NORTHEAST OF MIDLAND	GLASSCOCK STATION	PSH ON GROUNDWATER	0	5A	E,Q,V,2
			PLAINS MARKETING, L.P.	OCP# 2046	WEST OF LENORAH	MABEE STATION LEAK SITE	TPH IN GW	0	5A	E,Q,V,2
			PLAINS MARKETING, L.P.	OCP# 2196	WEST OF LENORAH	GUY-MABEE #1 & #2 LEAK SITE	TPH IN GW	0	5A	E,Q,V,2
MATAGORDA										
			ANDERSON COMPLAINT	3-5805	1.5 MILES SOUTH OF CLEMVILLE	MARKHAM FIELD	SODIUM CHLORIDE	1C	6C	E,Q,V,2
			BILL ZIEGENHALS COMPLAINT	OCP#1640	3 MILES NW OF MIDFIELD	ARCH FIELD	NaCl, TDS	5	3	E,Q,V,2
			DAVID SPENCER COMPLAINT	OCP#1605	LATITUDE 29 03' 59" LONGITUDE 95 49' 48" (NAD83)	SUGAR VALLEY FIELD, F.PETTUS SURVEY A-73	NaCl	3	5A	E,Q,V,2
			EDWARD COOK COMPLAINT	OCP#1129	LATITUDE 29 02' 26" LONGITUDE 95 56' 29" (NAD83)	BAY CITY FIELD, 5 MI NE OF BAY CITY	SODIUM CHLORIDE	2	4	E,Q,V,2
			HENRY SEIFERT COMPLAINT	3-4782	7 MILES NW OF MARKHAM	MARKHAM FIELD	NaCl, TDS	1C	6C	E,Q,V,2
			VERNON BRIGGS SW DISPOSAL	CU-50218	4.5 MILES EAST OF BAY CITY		NaCl	1A	4	E,Q,V,2
MIDLAND										
		*	BILLY FRANK GOOD	08-4933		MIDLAND, EAST, SPRABERRY (TREND)	CHLORIDES IN GW	0	1	E,Q,V,2
			CENTURION PIPELINE, L. P.		4" SPRABERRY GATHERING RELEASE	SPRABERRY <TREND AREA>	CRUDE OIL IN GW	0	4	E,Q,V,2
			DUKE ENERGY FIELD SERVICES	OCP# 1206		ROBERTS RANCH GAS PLANT	BTEX	0	5A	E,Q,V,2
			EXXONMOBIL	OCP# 1371	PEGASUS GAS PLANT	MIDLAND SOUTHWEST	HYDROCARBONS	1D	5A	E,Q,V,2
			EXXONMOBIL REFINING AND SUPPLY CO.	OCP# 1369	SOUTHWEST OF MIDLAND	PARKS BOOSTER COMP. STA.	PSH ON GROUNDWATER	0	5A	E,Q,V,2
			G. R. JACKSON COMPLAINT (CHEVRON PL)	08-1794	12 MILES SOUTH OF MIDLAND		CRUDE OIL	1C	5A	E,Q,V,2
			LINK ENERGY PIPELINE LP	OCP# 1271	4 MILES SE OF MIDLAND	MIDLAND CRANE 8" LEAK SITE	BTEX CRUDE/HC IN GW,	0	5A	E,Q,V,2
			LINK ENERGY PIPELINE LP	OCP# 1277	KNIFFEN ESTATES (TODD ROAD)	NE MIDLAND AREA	CRUDE OIL IN GW	1C	5A	E,Q,V,2
			LINK ENERGY PIPELINE LP	OCP# 1948	MUNGLOW-LANGFORD PROPERTY	SPRABERRY <TREND AREA>	CRUDE OIL IN GW	0	5A	E,Q,V,2
			LINK ENERGY PIPELINE LP	OCP# 1992	SOUTHWEST OF MIDLAND	DORA TO TOWER 8" LEAK SITE	CRUDE OIL IN GW	0	5A	E,Q,V,2
			MIDLAND TANK FARM-UNOCAL	OCP# 1098	3 MILES EAST OF MIDLAND		HC IN GW	0	5A	E,Q,V,2
			PIONEER NATURAL RESOURCES USA		COLLINS -A- SW RELEASE SITE	MIDLAND, SOUTHWEST	HIGH CHLORIDES	0	5A	E,Q,V,2
			PLAINS MARKETING LP	08	MIDLAND-CRANE 8" #2 RELEASE SITE		CRUDE OIL IN GW	0	3	E,Q,V,2
			PLAINS MARKETING, L.P (CITIVIEW ACRES COMPL)		SOUTHWEST MIDLAND TANK FARM	8" JUDKINS-MIDLAND	CRUDE OIL IN WW	0	3	E,Q,V,2
			PLAINS MARKETING, L.P.	OCP# 1983	SOUTHEAST OF MIDLAND	FLOYD STATION	TPH & BENZENE IN GW	0	5A	E,Q,V,2
			PLAINS MARKETING, LP		ARCO MIDLAND TANK FARM RELEASE	MIDLAND, EAST	CRUDE OIL IN GW	1B	5A	E,Q,V,2
MONTAGUE										
			BOWIE GAS PLANT	OCP# 1771	LATTITUDE 33.5865 LONGITUDE - 97.8016 (NAD83)	3 MILES NE OF BOWIE	HYDROCARBON	1C	3	E,Q,V,2
			KOCH PLANT-PAINE RANCH	OCP# 1519	2 MILES WEST OF NOCONA	PAINE RANCH PROPERTY	CRUDE OIL	2	6C	E,Q,V,2
			MONTAGUE COUNTY GROUNDWATER AND SEEPS	OCP#2430	18 MILES NORTH OF NOCONA	MONTAGUE COUNTY REGULAR	NaCl	1C	1	E,Q,V,2

TABLE 2
GROUNDWATER CONTAMINATION CASE DESCRIPTION BY COUNTY
RAILROAD COMMISSION OF TEXAS

COUNTY	DIVISION	NEW CASES	FILE NAME	FILE NUMBER	LOCATION		CONTAMINATION DESCRIPTION	ENFORCEMENT STATUS		DATA QUALITY
MONTAGUE										
	OIL & GAS									
			TEPPCO - BOWIE STATION	OCP# 2028	1 MILE WEST OF BOWIE	BOWIE STATION	CRUDE OIL IN GW	0	3	E,Q,V,2
MONTGOMERY										
			ADAM COPPOLO COMPLAINT	OCP#1321	8 MILES SOUTH OF CONROE	CONROE FIELD	SODIUM CHLORIDE	2	3	E,Q,V,2
			CONROE SITE #1	OCP# 1515	APROX 2 MILES SE OF CONROE	EAST OF SANDY BRANCH	PSH, TPH, BTEX	1A	5A	E,Q,V,2
			CONROE SITE #3	OCP# 1485	6 MILES SE OF CONROE	FM 3083 AND CRYSTAL CREEK	PSH, TPH, BTEX	1A	4	E,Q,V,2
			DEAN COX	OCP# 1965	8 MILES SOUTH OF CONROE	CONROE FIELD	NACL, BENZENE	2	1	E,Q,V,2
			DUKE ENERGY FIELD SERVICES	OCP# 1192	CONROE GAS PLANT SITE	CONROE GAS PLANT	BTEX	0	4	E,Q,V,2
			EXXONMOBILE CONROE UNIT	OCP# 2563	6 MILE SOUTHEAST FROM CONROE	RE SMITH LEASE	BENZENE, CHLORIDE	0	1	E,Q,V,2
			EXXONMOBILE CONROE UNIT	OCP# 2450	LAT. 30 13' 45" LONG. 95 23' 19"	COCKFIELD LEASE, 5 MI SE OF CONROE	BENZENE, CHLORIDE	0	1	E,Q,V,2
			LINCOLN NAT. RES. (Formerly Ashby James Lease)	VCP#40005	LATITUDE 30.2247 LONGITUDE - 95.3414 (NAD83)	NORTH OF FM 242/1485 & GULF COAST RD.	Cl	1B	6D	E,Q,V,2
MOORE										
			COLORADO INTERSTATE GAS (BIVINS STA.)	OCP# 1165	1/4 MILE NORTH OF MASTERSON	PANHANDLE (RED CAVE)	VOL. ORG. COMPOUNDS	0	5A	E,Q,V,2
			DUKE ENERGY	OCP# 1853	SNEED PLANT		BTEX	0	4	E,Q,V,2
			PIONEER NATURAL RESOURCES USA	VCP#40012	LATITUDE 35.6352 LONGITUDE - 101.8224 (NAD83)	PANHANDLE FIELD COMPRESSOR NO.10	BTEX	1B	5A	E,Q,V,2
		*	PIONEER NATURAL RESOURCES USA	VCP10-50002	LATITUDE 35.6899 LONGITUDE - 101.9172 (NAD83)	PAN.FLD.COMP#2, 31 MI N AMARILLO	BTEX	0	5A	E,Q,V,2
NAVARRO										
			PELHAM VALVE	OCP# 1151	LATITUDE 31.9470 LONGITUDE - 96.7954 (NAD83)	SE FM 744	CRUDE	0	4	E,Q,V,2
NOLAN										
			ATASCA RESOURCES/SUGGS-HICKMAN	7B-7946	1 MILE NORTH OF BLACKWELL	SUGGS-HICKMAN UNIT	OIL IN WATER WELL	3	1	E,Q,V,2
			KERR-MCGEE (FORM. ORYX ENERGY CO.)	OCP# 1609	4 MILES NORTH OF MARYNEAL	WESTLAKE PLANT	HCl	2	3	E,Q,V,2
NUECES										
		*	13 ACRE TRACT, JOE ADAME & ASSOCIATES, INC.	VCP#4-40019	LATITUDE 27.6656 LONGITUDE - 97.2833 (NAD83)	KNICKERBOCKER & WALDRON RD, CORPUS	BENZENE,TPH	0	5A	E,Q,V,2
		*	23.41 ACRE TRACT, HEB CC18	VCP#4-50001	LATITUDE 27.6639 LONGITUDE - 97.2833 (NAD83)	KNICKERBOCKER & WALDRON RD, CORPUS	BENZENE	0	6D	E,Q,V,2
			DUKE ENERGY	OCP# 1198	GULF PLAINS GAS PLANT		CONDENSATE	0	5A	E,Q,V,2
			EL PASO	OCP# 2330	LATITUDE 27.8245 LONGITUDE - 97.66383 (NAD83)	FM 1889, ROBSTOWN	BTEX, TPH	0	4	E,Q,V,2
			EL PASO CORP. (PG & E GAS TRANSMISSION)	OCP# 1094	LATITUDE 27.79833 LONGITUDE - 97.56466 (NAD83)	SHOUP GAS PLANT	BTEX, PSH	0	4	E,Q,V,2
			EL PASO CORPORATION--MERCHANT ENERGY	OCP# 2421	LATITUDE 27.8175 LONGITUDE - 97.39533 (NAD83)	FORMER COASTAL CRUDE BARGE TERMINAL	TPH, BTEX	0	4	E,Q,V,2
			EXXONMOBIL	OCP# 2329	LATITUDE 31.21833 LONGITUDE - 101.61444 (NAD83)	HARBOR ISLAND STATION	PSH, BTEX, TPH	0	4	E,Q,V,2
			EXXONMOBIL (DRISCOLL SWD)	OCP# 2320	LATITUDE 27.68472 LONGITUDE - 97.69611 (NAD83)	AGUA DULCE FIELD, 6 MI NW OF DRISCOLL	METALS, TPH, BENZENE	1C	3	E,Q,V,2
			EXXONMOBIL (FORMER TEXACO STATION)	OCP# 1000	LATITUDE 27.74555 LONGITUDE - 97.42361 (NAD83)	2201 GOLLIHAR ROAD	BTEX, TPH, PSH	0	4	E,Q,V,2
			HARLAN TANK FARM	OCP# 1199	12 MILES NORTH-NORTHWEST OF BISHOP		BTEX	0	3	E,Q,V,2
			KOCH	OCP# 2477	LATITUDE 27.88358 LONGITUDE - 97.6630 (NAD83)	BANQUETE RELEASE SITE	BTEX	0	4	E,Q,V,2

TABLE 2
GROUNDWATER CONTAMINATION CASE DESCRIPTION BY COUNTY
RAILROAD COMMISSION OF TEXAS

COUNTY	DIVISION	NEW CASES	FILE NAME	FILE NUMBER	LOCATION		CONTAMINATION DESCRIPTION	ENFORCEMENT STATUS		DATA QUALITY
NUECES										
	OIL & GAS									
			KOCH PIPELINE CO.	OCP# 1483	LATITUDE 27.801 LONGITUDE - 97.45183 (NAD83)	818 NAVIGATION BLVD, CORPUS CHRISTI, TX.	PSH, TPH, BTEX	0	5A	E,Q,V,2
			KOCH PIPELINE CO., LP	OCP# 1475	LATITUDE 27.7175 LONGITUDE - 97.92483 (NAD83)	AGUA DULCE, TX	TPH, BTEX	0	4	E,Q,V,2
			WARDNER COMPRESSOR STATION	OCP# 1211	LAT 27 43.05' N LONG -97 55.49' W	12 MI NORTH-NORTHWEST OF BISHOP FM 70	BTEX	0	3	E,Q,V,2
ORANGE										
			GULF STATES PIPELINE	OCP# 1823	1.5 MILES NORTHWEST OF VIDOR		PSH, BTEX	0	4	E,Q,V,2
PALO PINTO										
			MINGUS STATION	OCP# 2173	LATITUDE 32.93138 LONGITUDE - 98.73194 (NAD83)	NW MINGUS	BTEX	0	4	E,Q,V,2
PANOLA										
			BASIC ENERGY SERVICES FORMER MITCHELL FACILITY	OCP# 2202	32.31527N, 94.04746W	CR 329 AND STATE LINE RD	BENZENE, BARIUM, CHLORIDE	1C	3	E,Q,V,2
			CTI INVESCO, LLC (CTI SWD#1)	LSE#14331	6 MI SOUTH OF CARTHAGE	CARTHAGE FIELD	NaCl	1C	4	E,Q,V,2
			DEVON GAS SERVICES	OCP# 1796	MASON NO.9 WELL SITE		BTEX, CONDENSATE	1C	4	E,Q,V,2
			DUKE ENERGY	OCP# 1194	LATTITUDE 32.18333 LONGITUDE -94.25 (NAD83)	EAST TEXAS GAS PLANT, 3.5 MI NNW CARTHAGE	HYDROCARBONS	0	4	E,Q,V,2
			DUKE ENERGY	OCP# 1871	LATTITUDE 32.2554 LONGITUDE - 94.2943 (NAD83)	D COMPRESSOR STATION	BTEX	0	4	E,Q,V,2
			OXY USA - EAST TEXAS GAS PLANT	OCP# 1610	LATTITUDE 32.08333 LONGITUDE -94.38333 (NAD83)	FORMER PANOLA GAS PLANT, 10M SW CARTHAGE	HYDROCARBONS/BENZ.	0	5A	E,Q,V,2
			SNYDER OIL CORPORATION	OCP# 1659	D.C. BRANNON LEASE # 1	CARTHAGE, S (TRAVIS PEAK)	BTEX	0	5A	E,Q,V,2
			TRIDENT PRODUCTION	CU-52765	7 MILES SE OF MARSHALL	BETHANY (GLENROSE 4300)	TPH, BTEX	5	5A	E,Q,V,2
PARKER										
			ENBRIDGE GATHERING LP, SPRINGTOWN GAS PLANT	VCP#40010	LATITUDE 32.9848 LONGITUDE - 97.6843 (NAD83)	1.7 MILES N OF SPRINGTOWN	HYDROCARBONS ON GW	2	4	E,Q,V,2
PECOS										
			KN ENERGY, INC	OCP# 1092	12 MILES SOUTH OF GRANDFALLS	SANTA ROSA GAS PLANT	HC IN GW	0	5A	E,Q,V,2
			LINK {EOTT (PREV.-TEXAS-NM PIPELINE CO.)}	OCP# 1270	5 MILES N OF FORT STOCKTON	GOMEZ FIELD (DIAMOND Y SPRGS)	CRUDE OIL	0	5A	E,Q,V,2
			NORTHERN NATURAL GAS	OCP# 1572	NNW OF FORT STOCKTON	GOMEZ GAS PLANT	PSH IN GW	0	5A	E,Q,V,2
POTTER										
		*	PIONEER NATURAL RESOURCES USA	VCP10-50002	LATITUDE 35.5397 LONGITUDE - 101.8888 (NAD83)	PANHANDLE FIELD COMPRESSOR NO.20	BTEX	0	5A	E,Q,V,2
			TURKEY CREEK RANCH	OCP# 1461	FRITCH		BTEX	0	4	E,Q,V,2
			WILLIAMS ENERGY SERVICE INC.	OCP #1776	LATITUDE 35.6363 LONGITUDE - 101.7172 (NAD83)	PIONEER TANK BATTERY # 2	BTEX, CONDENSATE	0	4	E,Q,V,2
REAGAN										
			DUKE ENERGY FIELD SERVICES (BEST PUMP STA)	OCP# 2429	LATITUDE 31.82333 LONGITUDE - 101.86833 (NAD83)	10 MILES WEST OF BIG LAKE	CRUDE OIL	0	4	E,Q,V,2
			EXXONMOBIL PIPELINE CO.	OCP# 1290	4 MILES WEST OF BIG LAKE	KEMPER STATION	CRUDE OIL	1D	4	E,Q,V,2
			ROCKER B GAS PLANT (ANADARKO)	OCP# 1118	18 MILES NW OF BIG LAKE	SPRABERRY <TREND AREA>	CONDENSATE	0	4	E,Q,V,2

TABLE 2
GROUNDWATER CONTAMINATION CASE DESCRIPTION BY COUNTY
RAILROAD COMMISSION OF TEXAS

COUNTY	DIVISION	NEW CASES	FILE NAME	FILE NUMBER	LOCATION		CONTAMINATION DESCRIPTION	ENFORCEMENT STATUS		DATA QUALITY
REFUGIO										
	OIL & GAS									
			EXXON COMPANY, U.S.A.	OCP# 1293		TOM O'CONNOR (FIELD) GAS PLANT	NATURAL GAS LIQUID	0	4	E,Q,V,2
			KOCH (ARANSAS RIVER AREA 2	OCP# 1476		aka ALDERETE RANCH AREA 2	CRUDE OIL	0	6D	E,Q,V,2
ROBERTS										
			DUKE ENERGY	OCP# 1429	PARSELL BOOSTER STATION		BTEX	0	4	E,Q,V,2
RUSK										
			DUKE ENERGY	OCP# 1195	EAST TRANSLIMITED KILGORE		BTEX	0	4	E,Q,V,2
			SHELL OIL PRODUCTS, KILGORE SITE #2	OCP# 2039	5.8 MILES N. OF REKLAW	STATE HWY 84	BENZENE	0	5A	E,Q,V,2
SABINE										
			KOCH GATEWAY	OCP# 1470	MAGASCO-COMPRESSOR STATION		BTEX	0	4	E,Q,V,2
SAN PATRICIO										
			BENNIE CRAFT COMPLAINT	OCP# 1106	5 MI N OF CORPUS CHRISTI	ANGELITA, NEW FIELD	CRUDE OIL, PAHS, METALS	0	6D	E,Q,V,2
			CHILTIPIN CREEK SEEP SITE	CU-51991	LATITUDE 28.0422 LONGITUDE - 97.5111 (NAD83)	SINTON CITY LIMITS	CRUDE OIL	5	4	E,Q,V,2
			KOCH	OCP# 1496	LATITUDE 27.96433 LONGITUDE - 97.40316 (NAD83)	RATTLESNAKE LINE @CR78	PSH, BTEX, TPH	0	4	E,Q,V,2
			KOCH PIPELINE CO.	OCP# 1489	INGLESIDE MARINE TERMINAL		CRUDE OIL	0	4	E,Q,V,2
			KOCH PIPELINE COMPANY	OCP# 1523	LATITUDE 28.02416 LONGITUDE - 97.519 (NAD83)	SINTON PIG TRAP	TPH, BTEX	0	5A	E,Q,V,2
			KOCH PIPELINE COMPANY	OCP# 1552	LAT 27 52.91' N LONG -97 25.61' W (NAD83)	SAN PATRICIO CORP @ CR2200	PSH	0	5A	E,Q,V,2
			MARATHON OIL COMPANY	OCP# 1538	LATITUDE 28.08883 LONGITUDE - 97.37916 (NAD83)	WELDER GAS PLANT	PSH, TPH	0	5A	E,Q,V,2
			NUECES BAY SEEP	OCP# 1839	LATITUDE 27.86666 LONGITUDE - 97.43333 (NAD83)	NUECES BAY STATE TRACT 707	CRUDE OIL	0	5A	E,Q,V,2
			PLAINS MARKETING (LINK ENERGY/EOTT ENERGY)	OCP# 1274	LATITUDE 27.54666 LONGITUDE - 97.72388 (NAD83)	PONTAP STATION	TPH	0	4	E,Q,V,2
			PURE RESOURCES	OCP# 1974	LATITUDE 27.91666 LONGITUDE - 97.35 (NAD83)	HOSKINSON WELL NO. A4	HYDROCARBONS	0	4	E,Q,V,2
			TEPPCO	OCP# 2479	LATITUDE 27.88366 LONGITUDE - 97.66333 (NAD83)	BRYAN GULLEY RANCH	PSH, BTEX, TPH	0	4	E,Q,V,2
SCHLEICHER										
			CONOCO INC. (EL DORADO GAS PLANT)	OCPC# 1167	16 MILES SE OF CHRISTOVAL	HULLDALE FIELD	HYDROCARBON & BENZENE	0	5A	E,Q,V,2
			DAVIS GAS PROCESSING (FORM UPRC/DUKE ENERGY)	OCP# 1201	9 MILES NE OF ELDORADO	HULLDALE GAS PLANT	HYDROCARBON	0	5A	E,Q,V,2
SCURRY										
			ANITA BENZ COMPLAINT (KINDER MORGAN, INC.)	OCP#1863	3 MILES WEST OF SNYDER	KELLY-SNYDER FIELD	CRUDE OIL	1C	5A	E,Q,V,2
			BP PIPELINES (NORTH AMERICA)		NE OF COLORADO CITY	COLORADO CITY STATION	CRUDE IN SHALLOW GW	0	5A	E,Q,V,2
			CHEVRON PIPELINE COMPANY	OCP# 1152	ENNIS CREEK 6" PL SPILL SITE	KELLY-SNYDER FIELD	CRUDE OIL IN GW	0	5A	E,Q,V,2
			CHEVRONTEXACO	OCP# 1676	NORTH OF SNYDER	FULLER GAS PLANT	TPH, BETEX	1C	4	E,Q,V,2
			EXXONMOBIL	OCP# 1291	12 MILES WEST OF SNYDER	DIAMOND "M" GAS PLANT	HYDROCARBON	3	5A	E,Q,V,2
			MARSHA FULLER FRENCH COMPLAINT	8A-4841	SNYDER NORTH		SODIUM CHLORIDES	1C	3	E,Q,V,2
			UNKNOWN OPERATOR	CU (COMP)	3 MILES NORTHWEST OF SNYDER	BASIN WAX RECLAMATION PLANT	BENZENE & CL IN GW	1A	6C	E,Q,V,2
			UNKNOWN OPERATOR (DOROTHY KING SITE)		WEST OF SNYDER	SACROC FIELD	CRUDE OIL IN GW	1B	1	E,Q,V,2

TABLE 2
GROUNDWATER CONTAMINATION CASE DESCRIPTION BY COUNTY
RAILROAD COMMISSION OF TEXAS

COUNTY	DIVISION	NEW CASES	FILE NAME	FILE NUMBER	LOCATION		CONTAMINATION DESCRIPTION	ENFORCEMENT STATUS		DATA QUALITY
SHACKELFORD										
	OIL & GAS									
			PETTY SEEP	CU (MON)	PETTY PROPERTY LEASE	SHACKELFORD COUNTY REG.	OILFIELD BRINE	5	5A	E,Q,V,2
			UNIDENTIFIED/OMAN & MCCOWAN	7B-7005	8 MILES NORTH OF LUEDERS	IVY FIELD	SALTWATER SEEP	2	2B	E,Q,V,2
SHELBY										
			DEVON LOUISIANA CORP	OCP# 2560	12.5 MILES WEST OF CENTER	STOCKMAN FLD (JONES #6)	CONDENSATE	0	4	E,Q,V,2
			JOAQUIN-COMPRESSOR STATION	OCP# 1066	JOAQUIN-COMPRESSOR STATION		PCB's (EPA CD)	0	4	E,Q,V,2
STARR										
			KERR MCGEE (ALVAREZ COMPLAINT)	OCP# 1214	LATITUDE 29.71983 LONGITUDE - 98.5005 (NAD83)	1 MILE E OF LA GLORIA, SUN, NORTH	PSH, BTEX, TPH	1C	4	E,Q,V,2
			KOCH/OSBORNE	OCP# 1070	LAT 26 43.00' N LONG -98 31.51' W (NAD83)	DURAN COMPLAINT	PSH, BTEX, TPH	1C	3	E,Q,V,2
STEPHENS										
			BRECKENRIDGE STATION	OCP# 1976	LATITUDE 32.7670 LONGITUDE - 98.8966 (NAD83)	W. BRECKENRIDGE INDUST. ADDIT., FM RD 287	BTEX	0	4	E,Q,V,2
			FIRST NATIONAL BANK OF ABILENE	OCP# 1051	ELIASVILLE GAS PLANT		HYDROCARBONS, Hg	0	4	E,Q,V,2
			UNIDENTIFIED OPER./ SHACK PROPERTY	7B-6258	8 MILES SW OF BRECKENRIDGE	SHACK PROPERTY	CHLORIDE IN GW	5	3	E,Q,V,2
STERLING										
			PIONEER NATURAL RESOURCES USA	OCP# 1616	15 MILES WEST OF STERLING CITY	STERLING CITY GP	CONDENSATE IN GW	0	5A	E,Q,V,2
			STERLING COUNTY WD COMP	08-3917	STERLING CITY AREA	PAROCHIAL	WATER WELL SALTY	1C	6C	E,Q,V,2
STONEWALL										
			EQUIVA	OCP# 2177	FORMER HAMLIN STATION		CRUDE OIL ON GW	0	4	E,Q,V,2
		*	KINDER MORGAN PROD. CO.	7B 8341	10 MI NW OF O'BRIEN	EAST RIVER UNIT	GW HYDROCARBON IMPACT	2	4	E,Q,V,2
SUTTON										
			DOMINION E & P	OCP# 1995	9 MILES NORTHWEST OF SONORA	DEBERRY RANCH	HYDROCARBONS & BTEX	0	4	E,Q,V,2
			DUKE ENERGY	OCP# 1208	5.5 MILES SE OF SONORA	SONORA GAS PLANT #1	BTEX HYDROCARBONS	0	4	E,Q,V,2
			W.L. WHITEHEAD (BUD) COMPLAINT	CU-52714	14 MILES SW OF SONORA	WHITEHEAD RANCH WW	HYDROCARBONS	1C	6C	E,Q,V,2
TAYLOR										
			UNIDENTIFIED	7B-8081	MERKEL TOWN LOT	RINEY PROPERTY	REFINED/WASTE OIL IN WELL	2D	6C	E,Q,V,2
			UNIDENTIFIED/ BOONE PROPERTY	7B-7743	5 MILES NW OF TYE	BOONE PROPERTY	OILFIELD BRINE	2	4	E,Q,V,2
TERRY										
			SOUTH PLAINS UWCD COMPLAINT (UNKNOWN OPER)	8A-4648	FOSTER GIN	TXL	CHLORIDE	1C	2B	E,Q,V,2
			SPUWCD COMPLAINT (TEXACO E&P)	8A-3344	8 MILES NW OF WELCH	NYSTEL LEASE	CHLORIDES	1C	2A	E,Q,V,2
TOM GREEN										
			MANDI-INJECTO	CU-52846	6.5 MILES SW OF SAN ANGELO	BUBENIK (STRAWN) FLD	CHLORIDES	1A	4	E,Q,V,2
			STUART SEIDEL COMPLAINT	7C-2183	2 MILES NORTH OF CHRISTOVAL	SEIDEL LEASE	HIGH CHLORIDES	1C	6C	E,Q,V,2
TYLER										
			PREMIUM EXPLORATION COMPANY	OCP# 2029	4.5 MILES SE OF SPURGER	ARCO STERNE FEE LEASE	BTEX, CHLORIDE	3	2A	E,Q,V,2

TABLE 2
GROUNDWATER CONTAMINATION CASE DESCRIPTION BY COUNTY
RAILROAD COMMISSION OF TEXAS

COUNTY	DIVISION	NEW CASES	FILE NAME	FILE NUMBER	LOCATION		CONTAMINATION DESCRIPTION	ENFORCEMENT STATUS		DATA QUALITY
UPSHUR										
	OIL & GAS									
			McBEE OPERATING CO.	OCP# 1540	1 1/4 MILES WEST OF GILMER	ROSEWOOD (COTTON VALLEY)	CONDENSATE	1C	5A	E,Q,V,2
UPTON										
			ENOGEX/NUSTAR	OCP# 1246	10 MILES EAST OF CRANE	WILSHIRE GAS PLANT	HYDROCARBONS	0	4	E,Q,V,2
			ENOGEX/NUSTAR/TORCH	OCP# 1036	19 MILES NE OF RANKIN	BENEDUM GAS PLANT	MERCURY, HYDROCARBS	0	4	E,Q,V,2
			EXXONMOBILE	OCP# 1325	CTB COMPRESSOR STATION			0	4	E,Q,V,2
			RAIDER O & G (NICKELL COMPLAINT)	7C-7214	10 MILES NE OF McCAMEY	McCAMEY FIELD	HYDROCARBON	1C	6C	E,Q,V,2
VAN ZANDT										
			UNOCAL	OCP# 1872	+/- 1 MILE SOUTH OF VAN, TX	ENAS PIT SITE	SALTWATER & BENZENE	0	4	E,Q,V,2
			WESTERN GAS RESOURCES	OCP# 1772	1.6 MILES NW OF FRUITVALE	EDGEWOOD GAS PLANT	LOW pH, BTEX	0	5A	E,Q,V,2
VICTORIA										
			AMERICAN SHORELINE, INC.	2-01-2941	LATITUDE 28.80892 LONGITUDE-97.15892 (NAD83)	PUTNAM WW, WEBER (178895) 3-C	NATURAL GAS	1C	4	E,Q,V,2
			AURORA RESOURCES (prev. AEP GAS MKTG)	OCP# 1090		SAN PATRICIO FLD DEHYDRATOR	BTEX & CONDENSATE	0	4	E,Q,V,2
			AURORA RESOURCES (prev. AEP GAS MKTG)	OCP# 1101		TRITON FIELD DEHYDRATOR	BTEX	0	6C	E,Q,V,2
WARD										
			BLOCK 16 COMMON POINT (MULTI OPER.)	OCP# 1601		3 MILES SOUTH OF PYOTE	COND. IN GW	0	4	E,Q,V,2
			DICK WATT COMPLAINT (CHEVRONTEXACO)	8-4512	MONAHANS AREA	SANDHILLS, WEST	CRUDE OIL IN GW	1C	5A	E,Q,V,2
			DUKE ENERGY FIELD SERVICES, INC.	OCP# 1308		L. A. WATSON COMPRESSOR SITE	HYDROCARBONS	0	3	E,Q,V,2
			KINDER MORGAN, INC.	OCP# 1116	2 MILES SOUTH OF WICKETT, TX	ESTES GAS PLANT	HYDROCARB CONDENSATE	0	5A	E,Q,V,2
			KN ENERGY, INC	OCP# 1457	SEALY SMITH GP	SEALY SMITH	HC IN GW	0	5A	E,Q,V,2
			LINK ENERGY PIPELINE LP	OCP# 2191	WEST OF PYOTE	QUITO GATHERING SITE	CRUDE IN SHALLOW GW	0	5A	E,Q,V,2
			NORTH CRAWAR-TRANSWESTERN PLANT	OCP# 1750	SE OF MONAHANS	NORTH CRAWAR COMP STA	HYDROCARBONS	0	6C	E,Q,V,2
			NORTHERN NATURAL GAS	OCP# 1573	8 MILES SOUTH OF PYOTE	LOCKRIDGE GAS PLANT	HC IN GW, CORRECTIVE	0	5A	E,Q,V,2
WEBB										
			EL PASO	OCP# 1093	LATITUDE 27.94138 LONGITUDE - 98.87194 (NAD83)	SHILLING GAS PLANT	BTEX	0	4	E,Q,V,2
			EL PASO	OCP# 2186		FREER 44 COMPRESSOR STATION	PSH, BTEX	0	1	E,Q,V,2
			KOCH	OCP# 1517	LATITUDE 27.66316 LONGITUDE - 98.81416 (NAD83)	LOPEZ RANCH	BTEX, PSH	0	5A	E,Q,V,2
WHARTON										
			COLORADO RIVER SEEP	OCP# 2213	4 MILES SOUTH OF LANE	MAGNET WITHERS	CRUDE OIL	1C	3	E,Q,V,2
			ROPER COMPLAINT	OCP# 1980	2 MILES WEST OF MAGNET	MAGNET WITHERS FIELD	SODIUM CHLORIDE	2	3	E,Q,V,2
			TREYBIG COMPLAINT	3-5617	3 MILES SW OF LANE CITY	MAGNET WITHERS FIELD	NaCl	1C	6C	E,Q,V,2
WICHITA										
			CONOCO, INC./ MITCHELL ROAD	OCP# 1168	5 MILES WEST OF IOWA PARK	WICHITA COUNTY REGULAR	CRUDE OIL	1A	5A	E,Q,V,2
			TEPPCO	OCP# 2178	WICHITA RIVER RELEASE NO.2		CRUDE OIL	0	4	E,Q,V,2
			TEPPCO - WICHITA RIVER	OCP# 2040	12 MILES WEST OF WICHITA FALLS	WICHITA RIVER	CRUDE OIL	0	1	E,Q,V,2
			TEPPCO CRUDE OIL, LLC	CU 09-1841	PAWHUSKA LANE	BURKBURNETT, TEXAS	CRUDE OIL	0	5A	E,Q,V,2
			TPI PIPELINE CORP (TEPPCO)	OCP# 1826	15 MILES WEST OF WICHITAL FALLS	KADANE STATION	BTEX IN GROUNDWATER	0	3	E,Q,V,2

TABLE 2
GROUNDWATER CONTAMINATION CASE DESCRIPTION BY COUNTY
RAILROAD COMMISSION OF TEXAS

COUNTY / DIVISION	NEW CASES	FILE NAME	FILE NUMBER	LOCATION		CONTAMINATION DESCRIPTION	ENFORCEMENT STATUS		DATA QUALITY
WINKLER									
OIL & GAS									
		CABOT CORPORATION (FORMERLY KN ENERGY)	OCP# 1117	KERMIT AREA	WALTON GAS PLANT	PSH IN GW	0	4	E,Q,V,2
		SHELL PIPELINE COMPANY	OCP# 1053	6 MILES SW OF NOTREES	WHEELER TANK FARM/PUMP STA	CRUDE/HC IN GW, CORRE	0	5A	E,Q,V,2
		SID RICHARDSON		HALLEY GAS PLANT	KERMIT NW	PSH ON GROUNDWATER	0	3	E,Q,V,2
WISE									
		DEVON ENERGY	OCP# 2319	CB ANDERSON #1			0	4	E,Q,V,2
		MEC BUSEY UNIT	OCP# 1549	5 MILES E OF BRIDGEPORT	BOONSVILLE (BEND CONGL., GA	CONDENSATE	0	6C	E,Q,V,2
		MITCHELL GAS SERVICES	OCP# 1548	1 MILE WEST OF BRIDGEPORT	BRIDGEPORT GAS PLANT	CONDENSATE	0	3	E,Q,V,2
		REX KEESE WATER WELL		5 MILES WSW OF DECATUR	BOONSVILLE (BEND CONGL., GA	NATURAL GAS	0	2B	E,Q,V,2
		TARGA	OCP# 1046	1 MILE NW OF DECATUR	DECATUR COMPRESSION STATION	CONDENSATE	0	4	E,Q,V,2
WOOD									
		AMOCO	OCP# 1122	LATTITUDE 32.9542 LONGITUDE - 95.6307 (NAD83)	FORMER WEST YANTIS GAS PLANT	CONDENSATE	0	4	E,Q,V,2
		GREER-COBB LEASE	OCP# 1677	APACHE	GREER-COBB LEASE	CRUDE	1C	4	E,Q,V,2
YOAKUM									
		CHARLES TERRY COMPLAINT (BP PIPELINE)	8A-4539	DENVER CITY AREA	WASSON FIELD	CRUDE OIL IN GW	1C	5A	E,Q,V,2
		GROUP ENVIRONMENTAL MGMT CO/BP	OCP# 1087	17 MILES WEST OF BROWNFIELD	PRENTICE GAS PLANT	HYDROCARBON	0	5A	E,Q,V,2
		OCCIDENTAL PERMIAN, LTD/SLUGWD COMPLAINT	8A-4087	DENVER CITY AREA		NATURAL GAS IN GW	1C	5A	E,Q,V,2
		RAY MARION COMPLAINT	OCP# 1131	DENVER CITY AREA	WASSON FIELD	PRODUCED WATER IN WW	1C	5A	E,Q,V,2
		SHELL DENVER CITY PLANT	8A-0139	3 MILES NORTH OF DENVER CITY	WASSON FIELD	CHLORIDES	0	4	E,Q,V,2
		VULCAN CHEMICALS COMPANY	OCP# 1103	2.5 MILES EAST OF DENVER CITY	VULCAN MATERIALS PLANT	BRINE	2D	6C	E,Q,V,2
YOUNG									
		SEMINOLE	OCP# 1646	SOUTH BEND STATION		CRUDE OIL	0	4	E,Q,V,2

Summary

TOTAL NUMBER OF GROUNDWATER CONTAMINATION CASES		% OF RCT TOTAL	% OF REPORT TOTAL
OIL AND GAS DIVISION	351	100.00	6.2%
SURFACE MINING DIVISION	0	0.0	0.0

TOTAL NUMBER OF GROUNDWATER CASES REGULATED BY THE RCT	351	100.0%	6.2%
TOTAL NUMBER OF NEW CASES REGULATED BY THE RCT	25	7%	4.5%
TOTAL NUMBER OF COUNTIES WITH GROUNDWATER CONTAMINATION CASES REGULATED BY THE RCT	110		

Figure 13. RCT Enforcement Status Summary

		ENFORCEMENT STATUS		0 No Activity	1 Contamination Confirmed	2 Investigation	3 Corrective Action Planning	4 Implement Action	5 Monitor Action	6 Action Completed
A Federal B State	STATE/FED FUNDS		5				4	1		
A AG Office B Federal	COURT/FED ACTION		4							
A Permit B Order C Exec Action D Fed Referral	EXECUTIVE ACTION		3		2			2	2	
A Info Request B Plan Approval C Notice of Contamination D Referred	STAFF ACTION		2		3	2	8	8	4	3
CONFIRMED- A Inspection B Data Review C Complaint D Referral	STAFF DISCOVERY		1		11	9	18	28	19	15
A Voluntary Compliance and Notification B Voluntary Entrance into Cleanup Program	VOLUNTARY ACTION		0		9	2	23	84	76	11

ACTIVITY STATUS

A Action
B No Action

A Action
B No Action

A Remediation
B Source Removal
C No Further Action Needed
D Institutional Controls
E Engineering Controls

Figure 14. RCT County Contamination Map

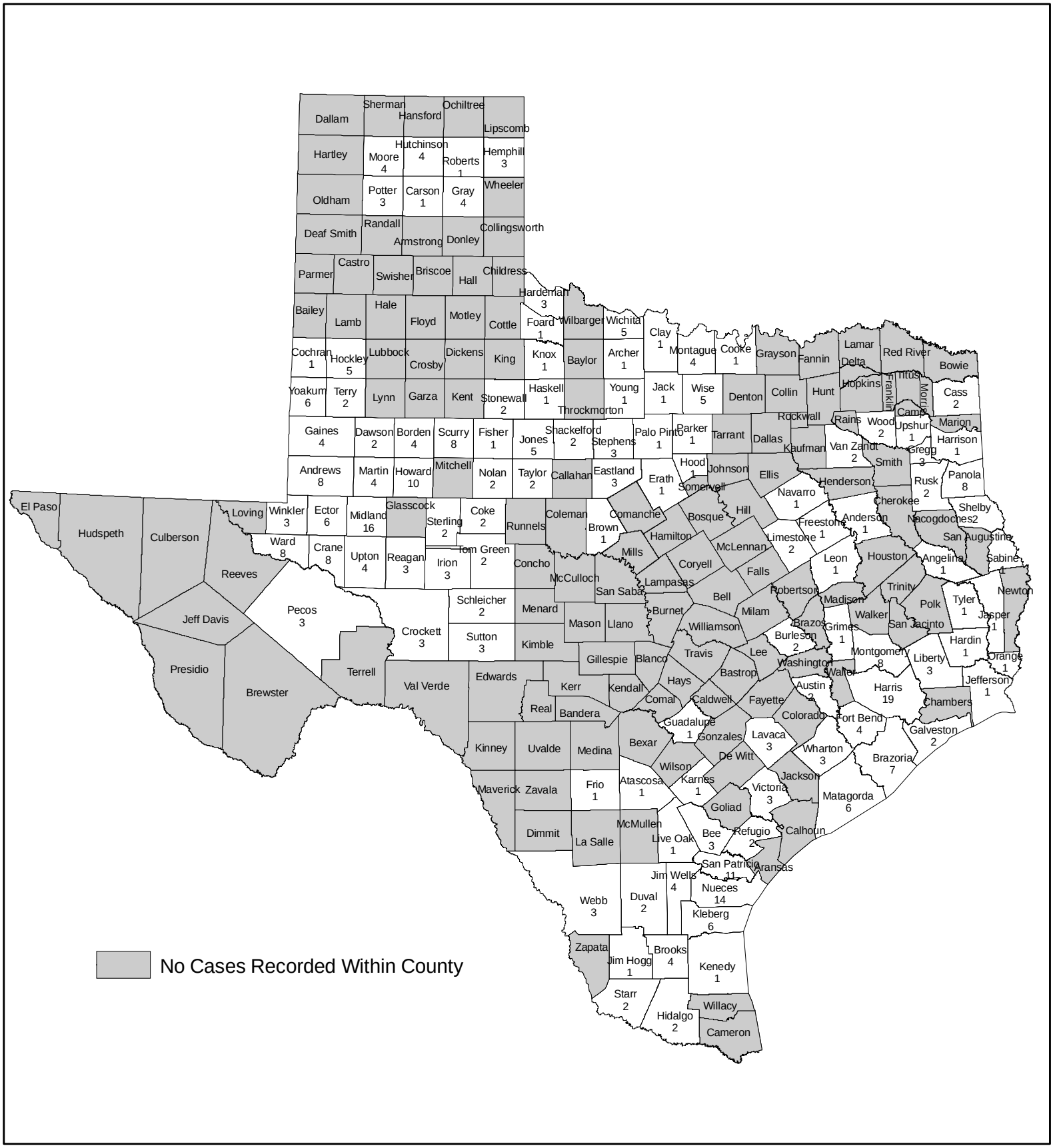

Table 3
Texas Alliance of Groundwater Districts
Groundwater Contamination Case
Description Table

TABLE 3
GROUNDWATER CONTAMINATION CASE DESCRIPTION BY COUNTY
TEXAS ALLIANCE OF GROUNDWATER DISTRICTS

EXPLANATION OF FIELDS

COUNTY:	THE COUNTY NAME IS THE FIRST ENTRY IN THE LEFT PORTION OF THE TABLE. IT IS LISTED ONLY ONCE FOR EACH OF THE CASES IN THAT COUNTY.
DISTRICT:	THE SECOND ENTRY FROM THE LEFT IS THE DISTRICT NAME. IT IS LISTED ONLY ONCE FOR EACH COUNTY. DISTRICT ABBREVIATIONS: EUWCD - EVERGREEN UNDERGROUND WATER CONSERVATION DISTRICT.
NEW CASES:	AN ASTERISK (*) IS PLACED IN EACH RECORD THAT IS REPORTED AS NEW FOR THE YEAR.
FILE NAME:	FILE NAMES REFLECT RESPONSIBLE PARTIES OR GEOGRAPHIC LOCATION
FILE NUMBER:	FILE NUMBERS ARE ASSIGNED ACCORDING TO THE RESPECTIVE DIVISION NUMBERING SYSTEM. FILE NUMBER IS USED TO LOCATE FILE IN TCEQ RECORDS.
LOCATION:	LOCATIONS ARE GIVEN AS ADDRESSES OR GEOGRAPHIC LOCATIONS DESCRIPTIONS.
CONTAMINATION DESCRIPTION:	AL - ALUMINUM, CU - COPPER, ZN - ZINC
DATE:	DATE INVESTIGATION WAS BEGUN
ENFORCEMENT STATUS:	ENFORCEMENT STATUS CODES ARE COMPLETED BY THE DISTRICTS. SEE PAGES 31-38 FOR A COMPLETE DESCRIPTION OF THESE CODES.
DATA QUALITY:	E - EPA APPROVED ANALYTICAL PROCEDURES, Q - QUALITY CONTROL PROGRAM ESTABLISHED FOR SAMPLING PROCEDURES, V- VERIFICATION OF CONTAMINATION THROUGH PROCEDURES LISTED BELOW: 1. SPLITTING SAMPLES WITH REGULATED ENTITY OR OTHER AGENCY FOR COMPARISON OF ANALYSIS RESULTS 2. RESAMPLING FOR VERIFICATION ANALYSIS RESULTS 3. SUPERVISORY OR COMMITTEE REVIEW OF SAMPLING PROCEDURES AND ANALYSIS RESULTS

TABLE 3
GROUNDWATER CONTAMINATION CASE DESCRIPTION BY COUNTY
TEXAS ALLIANCE OF GROUNDWATER DISTRICT

COUNTY / DISTRICT	NEW CASE	FILE NAME	FILE NUMBER	LOCATION	CONTAMINATION DESCRIPTION	DATE	ENFORCEMENT STATUS		DATA QUALITY
WILSON									
EUWCD									
		KOCH INDUSTRIES, INC.		6 MILES NORTHWEST OF FLORESVILLE EAST OF US 181	GASOLINE, DIESEL FUEL, JET FUEL	3/15/92	2C	4	E,Q,V,2

SUMMARY

TOTAL NUMBER OF GROUNDWATER CONTAMINATION CASES		% OF TAGD TOTAL	% OF REPORT TOTAL
EVERGREEN UNDERGROUND WATER CONSERVATION DISTRICT	1	100%	<0.1

TOTAL NUMBER OF GROUNDWATER CASES REGULATED BY THE TAGD	1	100.0%	<0.1%
TOTAL NUMBER OF NEW CASES REGULATED BY THE TAGD	0	0.0%	0.0
TOTAL NUMBER OF COUNTIES WITH GROUNDWATER CONTAMINATION CASES REGULATED BY THE TAGD	1		

TABLE 3
GROUNDWATER CONTAMINATION CASE DESCRIPTION BY COUNTY
TEXAS ALLIANCE OF GROUNDWATER DISTRICTS

Figure 15. TAGD Enforcement Status Summary

A Federal B State	STATE/FED FUNDS	ENFORCEMENT STATUS	5							
A AG Office B Federal	COURT/FED ACTION		4							
A Permit B Order C Exec Action D Fed Referral	EXECUTIVE ACTION		3							
A Info Request B Plan Approval C Notice of Contamination D Referred	STAFF ACTION		2					1		
CONFIRMED- A Inspection B Data Review C Complaint D Referral	STAFF DISCOVERY		1							
A Voluntary Compliance and Notification B Voluntary Entrance into Cleanup Program	VOLUNTARY ACTION		0							
				0	1	2	3	4	5	6
							ACTIVITY STATUS			
				No Activity	Contamination Confirmed	Investigation	Corrective Action Planning	Implement Action	Monitor Action	Action Completed
					A Action B No Action	A Action B No Action			A Remediation B Source Removal C No Further Action Needed D Institutional Controls E Engineering Controls	

Figure 16. TAGD County Contamination Map

Table 4
Department of State Health Services
Groundwater Contamination Case
Description Table

TABLE 4
GROUNDWATER CONTAMINATION CASE DESCRIPTION BY COUNTY
DEPARTMENT OF STATE HEALTH SERVICES

EXPLANATION OF FIELDS

COUNTY:	THE COUNTY NAME IS THE FIRST ENTRY IN THE LEFT PORTION OF THE TABLE. IT IS LISTED ONLY ONCE FOR EACH OF THE CASES IN THAT COUNTY.
AGENCY:	(DSHS) DEPARTMENT OF STATE HEALTH SERVICES - RESPONSIBLE AGENCY FOR THE RESPECTIVE CASE.
NEW CASES:	AN ASTERISK (*) IS PLACED IN EACH RECORD THAT IS REPORTED AS NEW FOR THE YEAR.
FILE NAME:	FILE NAMES REFLECT RESPONSIBLE PARTIES OR GEOGRAPHIC LOCATION
FILE NUMBER:	FILE NUMBERS ARE ASSIGNED ACCORDING TO THE RESPECTIVE AGENCY OR DIVISION NUMBERING SYSTEM. FILE NUMBER IS USED TO LOCATE FILE IN DSHS RECORDS.
LOCATION:	LOCATIONS ARE GIVEN AS ADDRESSES OR GEOGRAPHIC LOCATIONS DESCRIPTIONS.
CONTAMINATION DESCRIPTION:	CD - CADMIUM, PB - LEAD,
DATE:	DATE INVESTIGATION WAS BEGUN
ENFORCEMENT STATUS:	ENFORCEMENT STATUS CODES ARE COMPLETED BY THE DISTRICTS. SEE PAGES 31-38 FOR A COMPLETE DESCRIPTION OF THESE CODES.
DATA QUALITY:	E - EPA APPROVED ANALYTICAL PROCEDURES, Q - QUALITY CONTROL PROGRAM ESTABLISHED FOE SAMPLING PROCEDURES, V- VERIFICATION OF CONTAMINATION THROUGH PROCEDURES LISTED BELOW: 1. SPLITTING SAMPLES WITH REGULATED ENTITY OR OTHER AGENCY FOR COMPARISON OF ANALYSIS RESULTS 2. RESAMPLING FOR VERIFICATION ANALYSIS RESULTS 3. SUPERVISORY OR COMMITTEE REVIEW OF SAMPLING PROCEDURES AND ANALYSIS RESULTS

TABLE 4
GROUNDWATER CONTAMINATION CASE DESCRIPTION BY COUNTY
DEPARTMENT OF STATE HEALTH SERVICES

COUNTY / AGENCY	NEW CASE	FILE NAME	FILE NUMBER	LOCATION	CONTAMINATION DESCRIPTION	DATE	ENFORCEMENT STATUS	DATA QUALITY
KARNES								
DSHS								
	*	CONOCO SITE		8 MILES WEST OF FALLS CITY	CADMIUM, LEAD, RADIUM 226-228, GROSS ALPHA	2004	2A	

SUMMARY

TOTAL NUMBER OF GROUNDWATER CONTAMINATION CASES		% OF DSHS TOTAL	% OF REPORT TOTAL
DEPARTMENT OF STATE HEALTH SERVICES	1	100.00	<0.1%
TOTAL NUMBER OF GROUNDWATER CASES REGULATED BY THE DSHS	1	100.0%	<0.1%
TOTAL NUMBER OF NEW CASES REGULATED BY THE DSHS	1	100.0%	<0.1%
TOTAL NUMBER OF COUNTIES WITH GROUNDWATER CONTAMINATION CASES REGULATED BY THE DSHS	1		

Figure 17. DSHS Enforcement Status Summary

ENFORCEMENT STATUS			0 No Activity	1 Contamination Confirmed	2 Investigation	3 Corrective Action Planning	4 Implement Action	5 Monitor Action	6 Action Completed
Federal B State	STATE/FED FUNDS	5							
A AG Office B Federal	COURT/FED ACTION	4							
A Permit B Order C Exec Action D Fed Referral	EXECUTIVE ACTION	3							
A Info Request B Plan Approval C Notice of Contamination D Referred	STAFF ACTION	2							
CONFIRMED- A Inspection B Data Review C Complaint D Referral	STAFF DISCOVERY	1							
A Voluntary Compliance Notification B Voluntary Entrance into nup Program	VOLUNTARY ACTION	0			1				

ACTIVITY STATUS

1 Contamination Confirmed	2 Investigation	5 Monitor Action
A Action B No Action	A Action B No Action	A Remediation B Source Removal C No Further Action Needed D Institutional Controls E Engineering Controls

Figure 18. DSHS County Contamination Map

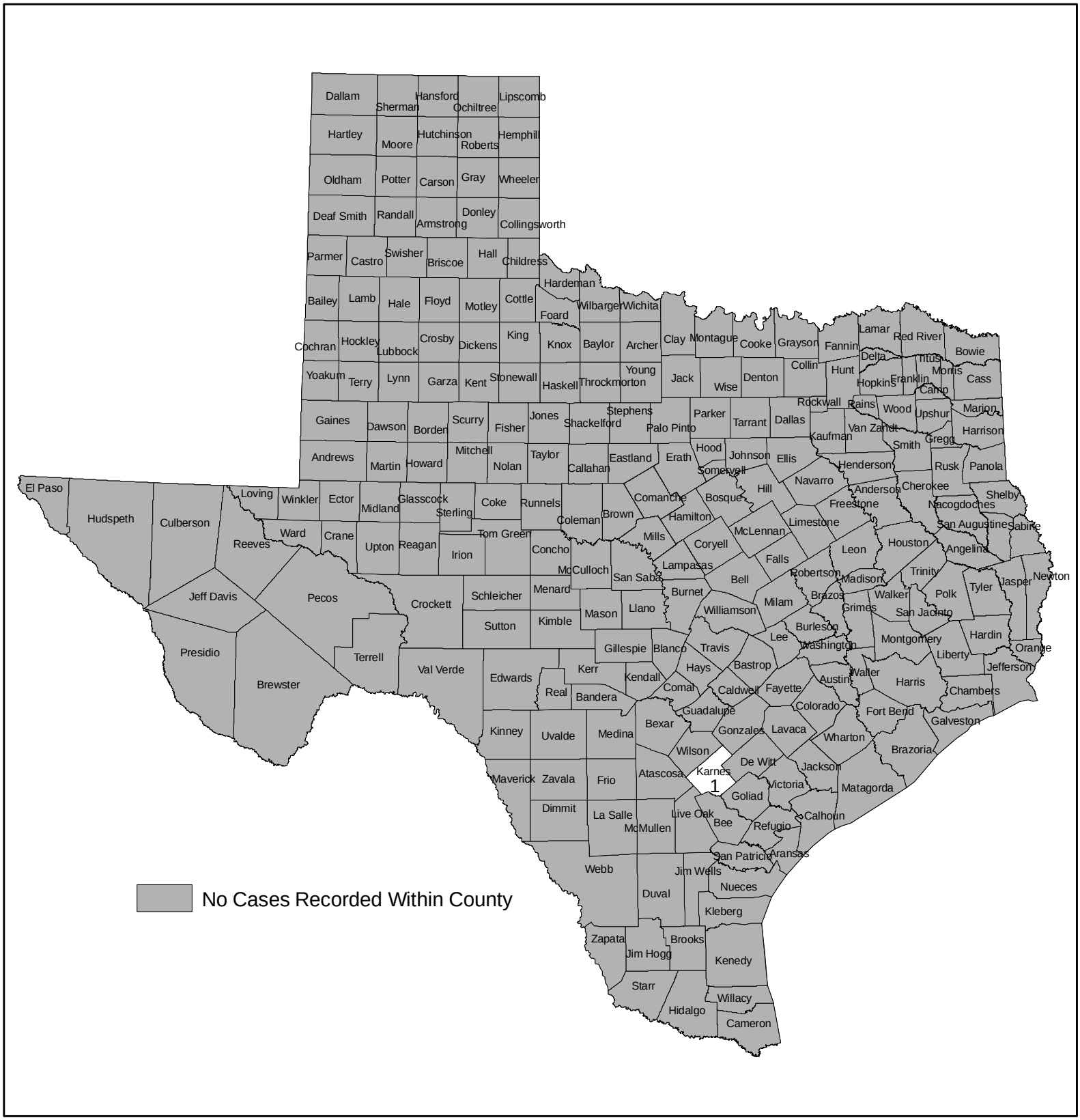

APPENDIXES

Appendix 1. **Members and Representatives of the Texas Groundwater Protection Committee**

Appendix 2. **Texas Groundwater Protection Policy**

Appendix 3. **Groundwater Classification System**

Appendix 4. **Rules of the Texas Groundwater Protection Committee**

Appendix 5. **TCEQ Rules on Spill Prevention and Control**

Appendix 6. **District and Regional Offices**

Appendix 7. **Contacts for Agencies and Districts**

Appendix 8. **Central Records Locations of Agencies**

Appendix 9. **Other Reports and Publications**

Appendix 10. **Cases Closed by Select Status Codes**

Appendix 1. Members and Representatives of the Texas Groundwater Protection Committee

Chairman - Texas Commission on Environmental Quality

Glenn Shankle, Executive Director
Texas Commission on Environmental Quality
Building F, Room 4210, MC 109
P. O. Box 13087
Austin TX 78711-3087
Telephone: (512) 239-3900 FAX: (512) 239-3939

Designated Chairman
Mary Ambrose, Senior Policy Analyst
Chief Engineer's Office
Texas Commission on Environmental Quality
Building F, Room 433, MC 204
P. O. Box 13087
Austin TX 78711-3087
Telephone: (512) 239-4813 FAX: (512) 239-4808
mambrose@tceq.state.tx.us

Vice-Chairman- Texas Water Development Board

Kevin Ward, Executive Administrator
Texas Water Development Board
P. O. Box 13231
Austin TX 78711-3231
Telephone: (512) 463-7850 FAX: (512) 475-2053

Designated Vice-Chairman
Robert Mace, Director
Texas Water Development Board
P. O. Box 13231
Austin TX 78711-3231
Telephone: (512) 936-0861 FAX: (512) 936-0889
Robert.mace@twdb.st.tx.us

Members

Railroad Commission of Texas

Richard A. Varela, Executive Director
Railroad Commission of Texas
P. O. Box 12967
Austin TX 78711-2967
Telephone: (512) 463-7068 FAX: (512) 936-7000

Designated Representative
Leslie Savage
Railroad Commission of Texas
P. O. Box 12967
Austin TX 78711-2967
Telephone: (512) 463-3296 FAX: (512) 463-6780
leslie.savage@rrc.state.tx.us

Texas State Soil and Water Conservation Board

Rex Isom, Executive Director
Texas State Soil and Water Conservation Board
P. O. Box 658
Temple TX 76503-0658
Telephone: (254) 773-2250 FAX: (254) 773-3311

Designated Representative
Richard Egg
Texas State Soil and Water Conservation Board
P. O. Box 658
Temple TX 76503-0658
Telephone: (254) 773-2250 FAX: (254) 773-3311
regg@tsswcb.state.tx.us

Texas Department of Agriculture

Todd Staples, Commissioner
Texas Department of Agriculture
P. O. Box 12847
Austin TX 78711-8247
Telephone: (512) 463-7567 FAX: (512) 463-1104

Designated Alternate
Ambrose Charles, Pesticide Risk Assessment and Toxicology Program
Texas Department of Agriculture
P. O. Box 12847
Austin TX 78711-8247
Telephone: (512) 463-7497 FAX: (512) 475-1618
acharles@agr.state.tx.us

Department of State Health Services

David L. Lakey, MD., Commissioner
Department of State Health Services
1100 West 49th Street
Austin TX 78756
Telephone: (512) 458-7375 FAX: (512) 458-7477

Designated Representative
Ken Ofunrein
Department of State Health Services
1100 West 49th Street
Austin TX 78756
Telephone: (512) 834-6770, ext 2451
FAX: (512) 834-6644
Ken.ofunrein@dshs.state.tx.us

Texas Department of Licensing and Regulation

Designated Representative
David Gunn
Texas Department of Licensing and Regulation
Water Well Drillers and Pump Installers Program
P. O. Box 12157
Austin TX 78711-2157
Telephone: (512) 463-8876 FAX: (512) 475-2874
david@license.state.tx.us

Texas Alliance of Groundwater Conservation Districts

Mr. Gary Westbrook, Manager, Post Oak Savannah Groundwater Conservation District
President, Texas Alliance of Groundwater Districts
310 E Ave.C , P.O. Box 92
Milano, TX 76556
Telephone: (512) 445-9900 FAX: (512) 445-9909
posgcd@tconline.net

Designated Representative
Barry Miller, Manager, Gonzales County UWCD
P. O. Box 1919
Gonzales TX 78629-1919
Telephone: (830) 672-1047 FAX: (830) 672-1047
gcuwcd@gvec.net

Texas Agricultural Experiment Station

Dr. Elsa Murano, Director, Texas Agricultural Experiment Station
The Texas A&M University System
2118 TAMU
College Station TX 77843-2118
Telephone: (979) 845-4747 FAX: (979) 862-1637

Designated Representative
C. Allan Jones, Director, Texas Water Resource Institute
2118 TAMU
College Station TX 77843-2118
Telephone: (979) 845-1851 FAX: (979) 845-8554
cajones@twri.tamu.edu

Bureau of Economic Geology

Scott Tinker, PhD, Director, Bureau of Economic Geology
The University of Texas at Austin
University Station, Box X
Austin TX 78713-7508
Telephone: (512) 471-1534 FAX: (512) 471-0140

Designated Representative

Bridget Scanlon, PhD, Research Scientist,
Bureau of Economic Geology
The University of Texas at Austin
University Station, Box X
Austin TX 78713-7508
Telephone: (512) 471-8241 FAX: (512) 471-0140
bridget.scanlon@beg.utexas.edu

Web sites for each Texas Groundwater Protection Committee member may be accessed through the committee's website, www.tgpc.state.tx.us.

Appendix 2. Texas Groundwater Protection Policy

Texas Water Code, Section 26.401

(a) The legislature finds that:

(1) in order to safeguard present and future groundwater supplies, usable and potentially usable groundwater must be protected and maintained;

(2) protection of the environment and public health and welfare requires that groundwater be kept reasonably free of contaminants that interfere with present and potential uses of groundwater;

(3) groundwater contamination may result from many sources, including current and past oil and gas production and related practices, agricultural activities, industrial and manufacturing processes, commercial and business endeavors, domestic activities, and natural sources that may be influenced by or may result from human activities;

(4) the various existing and potential uses are important to the state economy; and,

(5) aquifers vary both in their potential for beneficial use and in their susceptibility to contamination.

(b) The legislature determines that consistent with the protection of the public health and welfare, the propagation and protection of terrestrial and aquatic life, the protection of the environment, the operation of existing industries, and the maintenance and enhancement of the long-term economic health of the state, it is the goal of groundwater policy in this state that the existing quality of groundwater not be degraded. This goal of nondegradation does not mean zero-contaminant discharge.

(c) It is the policy of this state that:

(1) discharges of pollutants, disposal of wastes, or other activities subject to regulation by state agencies be conducted in a manner that will maintain present uses and not impair potential uses of groundwater or pose a public health hazard; and

(2) the quality of groundwater be restored if feasible.

(d) The legislature recognizes the important role of the use of the best professional judgment of the responsible state agencies in attaining the groundwater goal and policy of this state.

Appendix 3. Groundwater Classification System

Purpose

The Texas Groundwater Protection Committee and its member agencies recognize that groundwater classification is an important tool to be used in the implementation of the groundwater policy contained in Section 26.401 of the Texas Water Code. Through classification, the groundwaters in the state can be categorized and protection or restoration measures can then be specified by member agencies according to the quality and present or potential use of the groundwater.

Basis

Four classes are defined based on quality as determined by total dissolved solids content (Figure 19). The names and concentration ranges are based on traditional nomenclature associated with each class. Quality also determines usability, however, it is implicit in this classification that a water-bearing zone must be able to produce sufficient quantities of water to meet its intended use. The examples of use are intended to describe some of the common uses of these classes and are not meant to be exclusive of other uses which might arise due to unusual circumstances or application of new technology such as desalinization.

Application

This groundwater classification system applies to all groundwaters in the state. In assigning a classification, the member agencies shall endeavor to use the natural quality of the groundwater that is unaffected by discharges of pollutants from human activities.

All usable and potentially usable groundwaters are subject to the same protection afforded the nondegradation policy goal of the Texas Water Code in Section 26.401. This section further states that nondegradation does not mean zero-contaminant discharge. Starting with this nondegradation policy goal, protection or restoration measures can be varied according to the response level set by the classification and guidance of this narrative so long as the following conditions are met:

a) Current groundwater uses are not impaired;
b) Potential groundwater uses are not impaired;
c) A public health hazard is not created; and
d) The quality of groundwater is restored if feasible.

In determining protection or restoration measures, the member agencies should consider all beneficial uses to which groundwater of a given quality can currently or potentially be put. Generally, the use of groundwater requiring the highest

degree of protection or restoration is human consumption as drinking water. Protection for this use will also be protective of all other current or potential uses in almost all circumstances. The suitability of a zone for use as a human drinking water supply can be based on the quality and quantity of the water it contains as well as its ability to produce enough water to meet its intended use. These considerations facilitate defining two response levels for purposes of assigning protection or restoration measures that are commensurate with the potential to impact human health and the environment.

- Level I response for the fresh, slightly saline and moderately saline classes should be based on the current or potential use as a human drinking water supply.

- Level II response for the very saline to brine class should be based on indirect exposure (i.e., by means other than drinking) or no human consumption.

Evaluations

In specifying a protection or restoration measure, member agencies must apply best professional judgement on a case-by-case basis. Evaluations to be made include but are not limited to such factors as yield, the availability of alternate sources of water, any background concentrations of naturally occurring constituents, the effects of constituents on usability, traditional and potential beneficial uses of the water, economic and technical feasibility of treatment and projected needs for and types of impacts on these groundwaters. In instances where there is a likelihood of hydrologic interconnection with resultant potential for contaminant movement from a given groundwater zone to a surface water body or other groundwater zones, protection and restoration measures for that zone should be determined by the quality and current and potential use of the receiving waters.

Additional Function

This classification system is intended to be implemented by member agencies as an integral part of their groundwater quality programs. In addition to its response setting function, the classification system can also serve as a common basis among the various programs to foster consistency. It can also be used as a mapping tool to delineate specific areas in need of more detailed groundwater quality management. Towards this end, the Committee recognizes the important contributions of all agencies that compile such data and supports the continuing efforts to enhance the statewide database.

Figure 19. Groundwater Classification System of the Texas Groundwater Protection Committee

CLASS	QUALITY*	EXAMPLES OF USE	AGENCY RESPONSE
Fresh	Zero to 1,000	Drinking and all other uses.	**Level I Response:** Protection or restoration measures based on current use as a human drinking water supply.
Slightly Saline	More than 1,000 to 3,000	Drinking if fresh water is unavailable, livestock watering, irrigation, industrial, mineral extraction, oil and gas production.	
Moderately Saline	More than 3,000 to 10,000	Potential/future drinking and limited livestock watering and irrigation if fresh or slightly saline water is unavailable; industrial, mineral extraction, oil and gas production.	
Very Saline to Brine	More than 10,000	Mineral extraction, oil and gas production.	**Level II Response:** Protection or restoration measures based on indirect exposure or no human consumption.

* Concentration range of Total Dissolved Solids in milligrams per liter.

Appendix 4. Rules of the Texas Groundwater Protection Committee

Title 31. NATURAL RESOURCES AND CONSERVATION
Part XVIII. TEXAS GROUNDWATER PROTECTION COMMITTEE
Chapter 601. GROUNDWATER CONTAMINATION REPORT
Subchapter A. GENERAL PROVISIONS RELATING TO PUBLIC FILES AND JOINT REPORT

§601.1. Purposes of Rules.

The purpose of these sections is to implement duties and responsibilities assigned to the committee under the Texas Water Code, §26.406, concerning the maintenance by certain state agencies of public files containing documented cases of groundwater contamination and the publication by the committee, in conjunction with the commission, of annual groundwater monitoring and contamination reports and to establish general policies of the committee to guide such implementation.

§601.2. Applicability.

These rules specifically apply to each state agency or organization having membership on the committee. The committee is composed of the Texas Natural Resource Conservation Commission (or effective September 1, 2002, the Texas Commission on Environmental Quality), the Texas Department of Health, the Texas Department of Agriculture, the Railroad Commission of Texas, the Texas Water Development Board, the Texas Alliance of Groundwater Districts, the Texas Agricultural Experiment Station, the Bureau of Economic Geology of the University of Texas at Austin, the State Soil and Water Conservation Board, and the Water Well Drillers and Water Well Pump Installers Program of the Texas Department of Licensing and Regulation.

§601.3. Definitions.

The following words and terms, when used in this chapter, shall have the following meanings unless the context clearly indicates otherwise.

(1) Act--House Bill 1458 (71st Session) codified as Texas Water Code §§26.401-26.407.
(2) Commission--Texas Natural Resource Conservation Commission (or effective September 1, 2002, the Texas Commission on Environmental Quality).
(3) Committee--Texas Groundwater Protection Committee.
(4) Documented groundwater contamination--A case of groundwater contamination where an agency has an established procedure for making a determination based on the quality of groundwater and the information pertinent to making the determination is maintained by the agency under §601.4 (b) of this title (relating to Public Files).
(5) Enforcement action--Any action of the agencies, identified in §601.2 of this title (relating to Applicability), which accomplishes or requires the identification, documentation, monitoring, assessing, or remediation of groundwater contamination.
(6) Groundwater--Water below the land surface in a zone of saturation.
(7) Groundwater contamination--The detrimental alteration of the naturally

occurring physical, thermal, chemical, or biological quality of groundwater. Furthermore, groundwater contamination, for purposes of inclusion of cases in the public files and the joint groundwater monitoring and contamination report, shall be limited to contamination reasonably suspected of having been caused by activities or by entities under the jurisdiction of the agencies identified in §601.4 (b) of this title (relating to Public Files), except in the case of an underground source of drinking water granted an aquifer exemption by the commission with concurrence from the United States Environmental Protection Agency in accordance with 40 Code of Federal Regulations, Parts 144, 145, and 146, and 30 TAC Chapter 331 (relating to Underground Injection Control); and affecting groundwater which contains a concentration of:

(A) less than or equal to 10,000 milligrams per liter (mg/liter) of dissolved solids; or
(B) greater than 10,000 mg/liter if it is:
(i) currently extracted for beneficial use such as domestic, industrial, or agricultural purposes; or
(ii) hydrologically connected with, and with the potential for contaminant movement to, a surface water body or another zone of groundwater which has a concentration of less than or equal to 10,000 mg/liter of dissolved solids.

§601.4. Public Files.

(a) Subject to the limitations provided by the Texas Water Code, §§26.401-26.407 (the Act), and the Open Records Act, Texas Civil Statutes, Article 6252-17a, information collected, assembled, or maintained by the committee and the agencies having responsibilities related to protection of groundwater under the Act is public record open to inspection and copying during regular business hours.

(b) Each agency having the responsibilities related to the protection of groundwater under the Act shall maintain a public file of all documented cases of groundwater contamination that are reasonably suspected of having been caused by activities regulated by the agency.

§601.5. Joint Groundwater Monitoring and Contamination Report.

In conjunction with the Texas Commission on Environmental Quality, the committee shall publish not later than April 1 of each year a joint groundwater monitoring and contamination report covering the activities and findings of the committee made during the previous calendar year. The report must:

(1) describe the current status of groundwater monitoring programs conducted by or required by each committee agency or organization at regulated facilities or in connection with regulated facilities;
(2) contain a description of each case of groundwater contamination documented during the previous calendar year and of each case of groundwater contamination documented during previous years for which enforcement action was incomplete at the time of issuance of the preceding report; and
(3) indicate the status of enforcement action for each case of groundwater contamination that is included in the report.

Title 31. NATURAL RESOURCES AND CONSERVATION
Part XVIII. TEXAS GROUNDWATER PROTECTION COMMITTEE
Chapter 601. GROUNDWATER CONTAMINATION REPORT
Subchapter B. NOTICE OF GROUNDWATER CONTAMINATION

§601.10. Form and Content of Groundwater Contamination Notice.

When notice of groundwater contamination, as defined in §601.3(7) of this title (relating to Definitions), is provided under Texas Water Code, §26.408 to the owner of a private drinking water well that may be affected by the contamination and to each applicable groundwater conservation district, the notice shall:

(1) be in writing; and
(2) contain, at a minimum, the following information;
- (A) the name of the contaminant or contaminants;
- (B) the range of analytical results for the contaminant or contaminants measured in the area or well to date;
- (C) possible health effects of the contaminant or contaminants;
- (D) possible source or sources for this type of contamination;
- (E) suggested actions and precautions potentially impacted well owners could take; and
- (F) who to contact for more information.

Appendix 5. TCEQ Rules on Spill Prevention and Control

The TCEQ adopted Title 30, Texas Administrative Code, §§327.1-327.5 (Spill Prevention and Control Rules), which became effective May 23, 1996. A reportable discharge or spill is an unauthorized accidental discharge or spill of oil, petroleum product, used oil, hazardous waste, industrial solid waste, or other substances into the environment in a quantity equal to or greater than a reportable quantity listed in Figure 20.

Figure 20. Spill Response Reportable Quantities (RQ)

	Released Onto Land	Released Into Water
Hazardous substances	final RQ in Table 302.4 in 40 CFR[1] §302.4	final RQ in Table 302.4 in 40 CFR §302.4; except where final RQ is >100 pounds, in which case the RQ is 100 pounds
Crude oil and oil other than that defined as petroleum product or used oil	210 gallons (five barrels)	quantity sufficient to create a sheen
Petroleum product and used oil	25 gallons; 210 gallons (five barrels) for petroleum storage tank exempted facilities	quantity sufficient to create a sheen
Industrial solid waste or other substances	---	100 pounds

[1] CFR: Code of Federal Regulations

Upon the determination that a reportable discharge or spill has occurred, the responsible person must notify the TCEQ as soon as possible but no later than 24 hours after its discovery. The responsible person must notify either:

(1) the State Emergency Response Center at 1-800-832-8224;
(2) during normal business hours, the TCEQ Regional Office in which the discharge or spill occurred (TCEQ's Regional Office telephone numbers are included in Appendix 6); or
(3) the TCEQ's 24-hour spill reporting hotline at 1-800-832-8224; or
(4) the Texas Railroad Commission, for petroleum industry spills at (512) 463-6765.

The responsible person's initial notification must contain, to the extent known, the following information:

- the name, address, and telephone number of the person making the telephone report;
- the date, time, and location of the discharge or spill;
  a specific description or identification of the substances discharged or spilled;
- an estimate of the quantity discharged or spilled;
- the duration of the incident;
- the name of the surface water or a description of the waters in the state affected or threatened by the discharge or spill;

- the source of the discharge or spill;
- a description of the extent of actual or potential water pollution or harmful impacts to the environment and an indication of any environmentally sensitive areas or natural resources at risk;
- if other than the person making the telephone report, the names, addresses, and telephone numbers of the responsible person and the contact person at the location of the discharge or spill;
- a description of any actions that have been taken, are being taken, and will be taken to contain and respond to the discharge or spill;
- any known or anticipated health risks;
- the identity of any governmental representatives, including local authorities or third parties, responding to the discharge or spill; and
- any other information that may be significant to the response action.

If the discharge or spill creates an imminent health threat, the responsible person must immediately notify and cooperate with local emergency authorities (fire department, fire marshal, law enforcement authority, health authority, or Local Emergency Planning Committee as appropriate). The responsible person must cooperate with the local emergency authority in providing support to implement appropriate notification and response actions. The local emergency authority, as necessary, must implement its emergency management plan, which may include notifying and evacuating affected persons. In the absence of a local emergency authority, the responsible person must take reasonable measures to notify potentially affected persons of the imminent health threat.

The responsible person must immediately abate and contain the discharge or spill and cooperate fully with the TCEQ and the local emergency authority. The responsible person must also begin reasonable response actions which may include, but are not limited to, the following actions:

- arrival of the responsible party or response personnel hired by the responsible person at the site of the discharge or spill;
- initiating efforts to stop the discharge or spill;
- minimizing the impact to the public health and the environment;
- neutralizing the effects of the incident;
- removing the discharged or spilled substances; and
- managing the wastes.

The responsible person must submit written information describing the details of the discharge or spill and supporting the adequacy of the response action, to the appropriate TCEQ Regional Manager within 30 working days of the discovery of the discharge or spill. A report is not required for spills occurring during the normal course of transportation which are reported to the U.S. Department of Transportation under 49 Code of Federal Regulations §171.16. If a spill cannot be cleaned up within 180 days of the date it was reported, the responsible person is required to clean up the spill in accordance with the TCEQ's risk-based corrective action rules.

The TCEQ's Spill Prevention and Control Rules apply to discharges or spills that result in a release to the environment within the territorial limits of the state, including the coastal waters of the state. The Spill Prevention and Control Rules do not apply to the following.

- Discharges or spills of oil that enter or threaten to enter the coastal waters of the state. Except for spills of oil of 240 barrels or less for which the Railroad Commission of Texas is the on-scene coordinator, such discharges or spills are regulated by the Texas General Land Office under the Oil Spill Prevention and Response Act of 1991, the Texas Natural Resources Code, Chapter 40, Subchapters C, D, E, F, and G.
- Discharges or spills from activities subject to the jurisdiction of the Railroad Commission of Texas under §26.131, Texas Water Code.
- Releases only to air.
- The lawful placement of waste or accidental discharge of material into a solid waste management unit registered or permitted under Title 30, Texas Administrative Code, Chapter 335, Subchapter A (relating to Industrial Solid Waste and Municipal Hazardous Waste in General).
- Units and activities regulated under the authority of the Texas Water Code, Chapter 26, Subchapter I (relating to Underground and Aboveground Storage Tanks).
- The lawful application of materials, including but not limited to fertilizers and pesticides, to land or water.
- Discharges that are authorized by a permit, order, or rule issued under federal law or any other law of the state, provided, however, that discharges not so authorized shall be reported under the Spill Prevention and Control Rules unless the permit, order, or another TCEQ rule provides an applicable reporting requirement.
- Discharges or spills that are continuous and stable in nature, and are reported to the U.S. Environmental Protection Agency under 40 Code of Federal Regulations (CFR) §302.8.
- Discharges or spills occurring during the normal course of rail transportation about which carriers are required to give notice and report in accordance with 49 CFR §171.15 and §171.16.

Additionally, the TCEQ adopted Title 30, Texas Administrative Code, §§302.1-302.3 (Public Notice of Spills or Accidental Discharges from Wastewater Facilities Owned or Operated by Local Governments), which became effective December 30, 1999. These rules require:

(a) The owner of a facility must designate a responsible individual to comply with this subchapter.

(b) In addition to the noncompliance notification to the commission required by §305.125(9) of this title (relating to Standard Permit Conditions) and any notification required under Chapter 327 of this title (relating to Spill Prevention and Control), the owner of a facility, through its responsible individual, must notify appropriate local government officials and the local media whenever one of the following types of spills occurs from the facility:

(1) a spill, regardless of volume, that the facility owner knows or has reason to know, will adversely affect a public or private source of drinking water;

(2) a spill with a volume of 50,000 gallons or more where one or more of the following conditions also exists:

(A) the spill enters water in the state within ½-mile of a public source of drinking water that has been assessed by the commission as vulnerable to contamination;

(B) the spill enters water in the state within ½-mile of a private source of drinking water located within ½-mile of a public source of drinking water that has been assessed by the commission as vulnerable to contamination;

(C) the spill enters water in the state within ½-mile up-gradient of a public or private source of drinking water surface water intake;

(D) the spill occurs in an active groundwater recharge area;

(E) the spill occurs up-gradient and within ½-mile of a karst terrain or shallow alluvial well that is a source of drinking water;

(3) a spill of 100,000 gallons or more.

(c) The responsible individual must issue the notice using the form in §319.303 of this title (relating to Form of the Notice to Local Officials and Local Media) as quickly as possible, but not later than 24 hours after becoming aware of the spill. The notice must be delivered in an expeditious manner. It may be hand-delivered, sent by facsimile, e-mail, or by phone with follow-up written notice.

(d) Immediately after giving of notice to appropriate local government officials and local media, the responsible individual must report to the commission regional office in whose region the spill occurred that this notice was given.

Appendix 6. District and Regional Offices

Texas Commission on Environmental Quality

Railroad Commission of Texas

Groundwater Conservation Districts, Including Texas Alliance of Groundwater Districts Members

TEXAS COMMISSION ON ENVIRONMENTAL QUALITY (TCEQ)

P.O. Box 13087 • Austin, Texas 78711-3087 • 512/239-1000

AREA & REGIONAL OFFICES

TCEQ AREA OFFICES

COASTAL TEXAS
Region 10, Beaumont • Region 12, Houston • Region 14, Corpus Christi

Area Director: David Bower, MC 174
P.O. Box 13087
Austin, TX 78711-3087
512/239-2953 • FAX: 512/239-0404

NORTH CENTRAL TEXAS
Region 4, Dallas/Fort Worth • Region 5, Tyler • Region 9, Waco
Region 11, Austin • Region 13, San Antonio

Area Director: Frank Espino
2309 Gravel Dr.
Fort Worth, TX 76118-6951
817/588-5900 • FAX: 817/588-5704

TEXAS BORDER
Region 6, El Paso • Region 15, Harlingen • Region 16, Laredo

Area Director: Carlos Rubinstein
1804 West Jefferson Ave.
Harlingen, TX 78550-5247
Main Line: 956/425-6010 • FAX: 956/412-5059

WEST TEXAS
Region 1, Amarillo • Region 2, Lubbock • Region 3, Abilene
Region 7, Midland • Region 8, San Angelo

Area Director: Brent Wade, MC 174
P.O. Box 13087
Austin, TX 78711-3087
512/239-6566 • FAX: 512/239-0404

TCEQ REGIONAL OFFICES

1 – AMARILLO
Regional Director: Brad Jones
3918 Canyon Dr.
Amarillo, TX 79109-4933
806/353-9251 • FAX: 806/358-9545

Perryton Office
511 South Main
Perryton, TX 79070
806/435-8059 • FAX: 806/434-8443

---

2 – LUBBOCK
Regional Director: Randy Ammons
5012 50th St., Ste. 100
Lubbock, TX 79414-3421
806/796-7092 • FAX: 806/796-7107

---

3 – ABILENE
Regional Director: Winona Henry
1977 Industrial Blvd.
Abilene, TX 79602-7833
325/698-9674 • FAX: 325/692-5869

---

4 – DALLAS/FORT WORTH
Regional Director: Tony Walker
2309 Gravel Dr.
Fort Worth, TX 76118-6951
817/588-5800 • FAX: 817/588-5700

Stephenville Office
(Confined Animal Feeding Operations)
580-D W. Lingleville Rd.
Stephenville, TX 76401
254/965-9200 or 1-800-687-7078

---

5 – TYLER
Regional Director: Leroy Biggers
2916 Teague Dr.
Tyler, TX 75701-3734
903/535-5100 • FAX: 903/595-1562

6 – EL PASO
Regional Director: Archie Clouse
401 E. Franklin Ave., Ste. 560
El Paso, TX 79901-1212
915/834-4949 • FAX: 915/834-4940

---

7 – MIDLAND
Regional Director: Jed Barker
3300 North A St., Bldg. 4-107
Midland, TX 79705-5406
432/570-1359 • FAX: 432/570-4795

---

8 – SAN ANGELO
Regional Director: Ricky Anderson
622 S. Oakes, Ste. K
San Angelo, TX 76903-7035
325/655-9479 • FAX: 325/658-5431

Concho Watermaster Office
325/481-8069 or 1-866-314-4894
FAX: 325/658-5431

---

9 – WACO
Regional Director: Anna Dunbar
6801 Sanger Ave., Ste. 2500
Waco, TX 76710-7826
254/751-0335 • FAX: 254/772-9241

---

10 – BEAUMONT
Regional Director: Georgie Volz
3870 Eastex Fwy.
Beaumont, TX 77703-1830
409/898-3838 • FAX: 409/892-2119

---

11 – AUSTIN
Regional Director: Patty Reeh
2800 S IH 35, Suite 100
Austin, TX 78704-5700
512/339-2929 • FAX: 512/339-3795

12 – HOUSTON
Regional Director: Donna Phillips
5425 Polk St., Ste. H
Houston, TX 77023-1452
713/767-3500 • FAX: 713/767-3520

---

13 – SAN ANTONIO
Regional Director: Richard Garcia
14250 Judson Rd.
San Antonio, TX 78233-4480
210/490-3096 • FAX: 210/545-4329

South Texas Watermaster Office
210/490-3096 • FAX: 210/545-4329
1-800-733-2733

---

14 – CORPUS CHRISTI
Regional Director: Susan Clewis
NRC Bldg., Ste. 1200
6300 Ocean Dr., Unit 5839
Corpus Christi, TX 78412-5839
361/825-3100 • FAX: 361/825-3101

---

15 – HARLINGEN
Regional Director: Lorinda Gardner
1804 West Jefferson Ave.
Harlingen, TX 78550-5247
956/425-6010 • FAX: 956/412-5059

Eagle Pass Office
1152 Ferry St., Ste. H
Eagle Pass, TX 78852-4367
830/773-5059 • FAX: 830/773-4103

Rio Grande Watermaster Office
956/430-6056 or 1-800-609-1219
FAX: 956/430-6052

---

16 – LAREDO
Regional Director: Lorinda Gardner
707 East Calton Rd., Ste. 304
Laredo, TX 78041-3887
956/791-6611 • FAX: 956/791-6716

WORLD WIDE WEB

TCEQ rules, publications, agendas and highlights of commission meetings, and other environmental information are available from the convenience of your computer by accessing the TCEQ web site over the Internet at: **www.tceq.state.tx.us**

TCEQ Areas & Regions

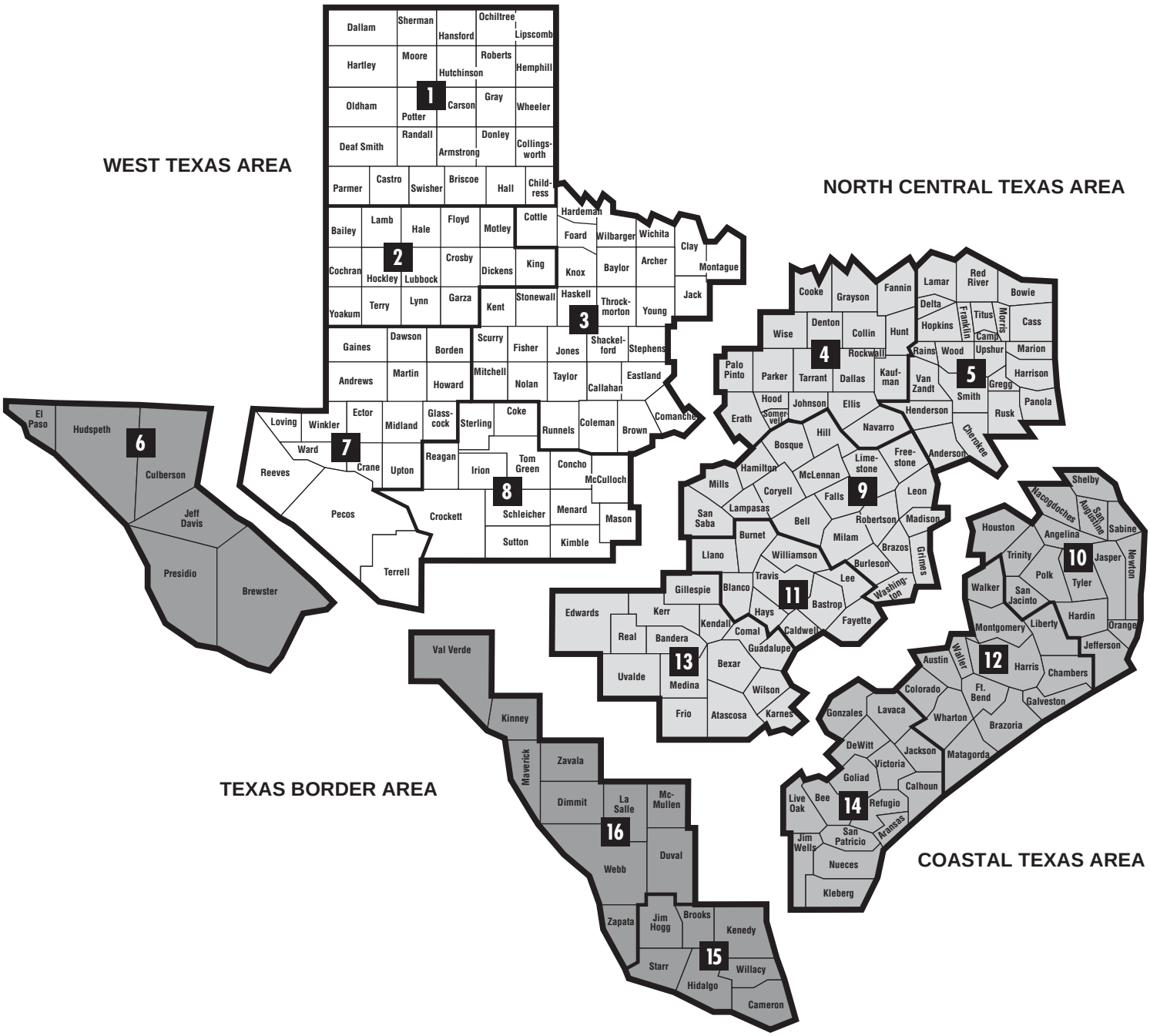

TCEQ REGIONS

1 AMARILLO	5 TYLER	9 WACO	13 SAN ANTONIO
2 LUBBOCK	6 EL PASO	10 BEAUMONT	14 CORPUS CHRISTI
3 ABILENE	7 MIDLAND	11 AUSTIN	15 HARLINGEN
4 DALLAS/FORT WORTH	8 SAN ANGELO	12 HOUSTON	16 LAREDO

Railroad Commission of Texas - Oil and Gas Districts

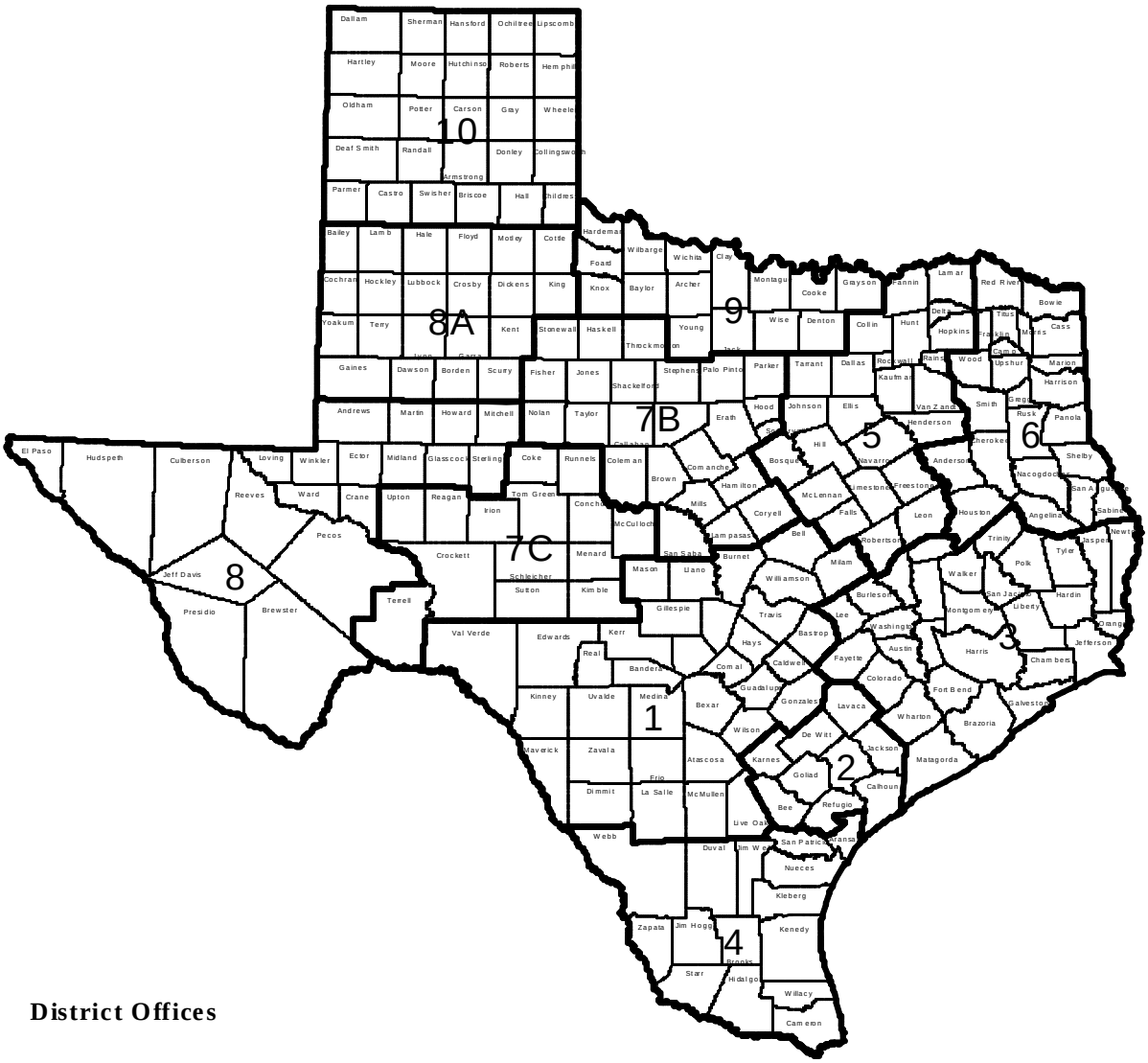

District Offices

1 & 2. San Antonio
3. Houston
4. Corpus Christi
5 & 6. Kilgore
7B. Abilene
7C. San Angelo
8A & 8. Midland
9. Wichita Falls
10. Pampa

Railroad Commission of Texas District Offices

District: 1 & 2
Director: Tom Melville
Telephone: 210-227-1313
FAX: 210-227-4822
Address: 115 E Travis St Ste 1610
City, Zip Code: San Antonio 78205-1689

District: 3
Director: Guy Grossman
Telephone: 713-869-5001
FAX: 713-869-9621
Address: 1706 Seamist Dr Ste 501
City, Zip Code: Houston 77008-3135

District: 4
Director: Fermin Munoz, Jr.
Telephone: 361-242-3113
FAX: 361-242-9613
Address: P O Box 10307
City, Zip Code: Corpus Christi 78460-0307

District: 5 & 6
Director: Michael O'Quinn
Telephone: 903-984-3026
FAX: 903-983-3413
Address: 619 Henderson Blvd
City, Zip Code: Kilgore 75662-5998

District: 7B
Director: Joe Cress
Telephone: 325-677-3545
FAX: 325-677-7122
Address: 3444 N. First St., Ste. 600
City, Zip Code: Abilene 79603

District: 7C
Director: Don Horner
Telephone: 325-657-7450
FAX: 325-657-7455
Address: 622 S. Oakes St., Ste. J
City, Zip Code: San Angelo 76903

District: 8 & 8A
Director: Mark Henkhaus
Telephone: 432-684-5581
FAX: 432-684-6005
Address: Conoco Towers
10 Desta Dr. Suite 500E
City, Zip Code: Midland 79705

District: 9
Director: Walter Gwyn
Telephone: 940-723-2153
FAX: 940-723-5088
Address: 901 Indiana Ave, Ste 600
City, Zip Code: Wichita Falls 76301-6798

District: 10
Director: Lindsay Patterson
Telephone: 806-665-1653
FAX: 806-665-4217
Address: P O Box 941
City, Zip Code: Pampa 79066-0941

Texas Groundwater Conservation Districts (May 2007)

1 High Plains UWCD No.1 - 9/29/1951
2 North Plains GCD - 1/2/1955
3 Panhandle GCD- 1/21/1956
4 Hudspeth County UWCD No. 1- 10/5/1957
5 Real-Edwards CRD - 5/30/1959
6 Evergreen UWCD - 8/30/1965
7 Plateau UWCSD- 3/4/1974
8 Harris-Galveston Subsidence District - 4/23/1975
9 Glasscock GCD - 8/22/1981
10 Hickory UWCD No. 1 - 8/14/1982
11 Irion County WCD - 8/2/1985
12 Permian Basin UWCD - 9/21/1985
13 Fox Crossing WD - 4/4/1986
14 Sutton County UWCD - 4/5/1986
15 Coke County UWCD - 11/4/1986
16 Collingsworth County UWCD - 11/4/1986
17 Hill Country UWCD - 8/8/1987
18 Barton Springs/Edwards Aquifer CD - 8/13/1987
19 Anderson County UWCD - 10/17/1987
20 Lipan-Kickapoo WCD - 11/3/1987
21 Sterling County UWCD - 11/3/1987
22 Santa Rita UWCD - 8/19/1989
23 Fort Bend Subsidence District - 8/28/1989
24 Sandy Land UWCD - 11/7/1989
25 Saratoga UWCD - 11/7/1989
26 Bandera County RA & GWD - 11/7/1989
27 Live Oak UWCD - 11/7/1989
28 Mesa UWCD - 1/20/1990
29 Salt Fork UWCD - 5/5/1990
30 Emerald UWCD - 1/26/1991
31 Medina County GCD - 8/26/1991
32 Headwaters UWCD - 11/5/1991
33 South Plains UWCD - 2/8/1992
34 Plum Creek CD - 5/1/1993
35 Uvalde County UWCD - 9/1/1993
36 Jeff Davis County UWCD - 11/2/1993
37 Gonzales County UWCD - 11/2/1994
38 Edwards Aquifer Authority - 6/28/1996
39 Garza County UFWCD - 11/5/1996
40 Hemphill County UWCD - 11/4/1997
41 Wintergarden GCD - 1/17/1998
42 Culberson County GCD - 5/2/1998
43 Llano Estacado UWCD - 11/3/1998
44 Rolling Plains GCD - 1/26/1999
45 Menard County UWCD - 8/14/1999
46 Clearwater UWCD - 8/21/1999
47 Presidio County UWCD - 8/31/1999
48 Guadalupe County GCD - 11/14/1999
49 Bee GCD - 1/20/2001
50 Blanco-Pedernales GCD - 1/23/2001
51 Brewster County GCD - 11/6/2001
52 Coastal Bend GCD - 11/6/2001
53 Coastal Plains GCD - 11/6/2001
54 Fayette County GCD - 11/6/2001
55 Goliad County GCD - 11/6/2001
56 Lone Star GCD - 11/6/2001
57 McMullen GCD - 11/6/2001
58 Neches & Trinity Valleys GCD - 11/6/2001
59 Pecan Valley GCD - 11/6/2001
60 Pineywoods GCD - 11/6/2001
61 Refugio GCD - 11/6/2001
62 Texana GCD - 11/6/2001
63 Kinney County GCD - 1/12/2002
64 Lone Wolf GCD - 2/2/2002
65 Kimble County GCD - 5/3/2002
66 Middle Trinity GCD - 5/4/2002
67 Bluebonnet GCD - 11/5/2002
68 Brazos Valley GCD - 11/5/2002
69 Clear Fork GCD - 11/5/2002
70 Cow Creek GCD -11/5/2002
71 Lost Pines GCD -11/5/2002
72 Mid-East Texas GCD -11/5/2002
73 Middle Pecos GCD -11/5/2002
74 Post Oak Savannah GCD -11/5/2002
75 Red Sands GCD -11/5/2002
76 Trinity Glen Rose GCD - 11/5/2002
77 Wes-Tex GCD - 11/5/2002
78 Hays Trinity GCD - 5/3/2003
79 Tri-County GCD - 5/3/2003
80 Rusk County GCD - 6/5/2004
81 Kenedy County GCD - 11/2/2004
82 Southeast Texas GCD - 11/2/2004
83 Corpus Christi ASRCD - 6/17/2005
84 Central Texas GCD - 9/24/2005
85 Brazoria County GCD -11/8/2005
86 Victoria County GCD - 11/8/2005
87 Lower Trinity GCD - 11/07/2006
88 San Patricio County 5/12/2007

Unconfirmed

A - Duval County GCD
B - Starr County GCD

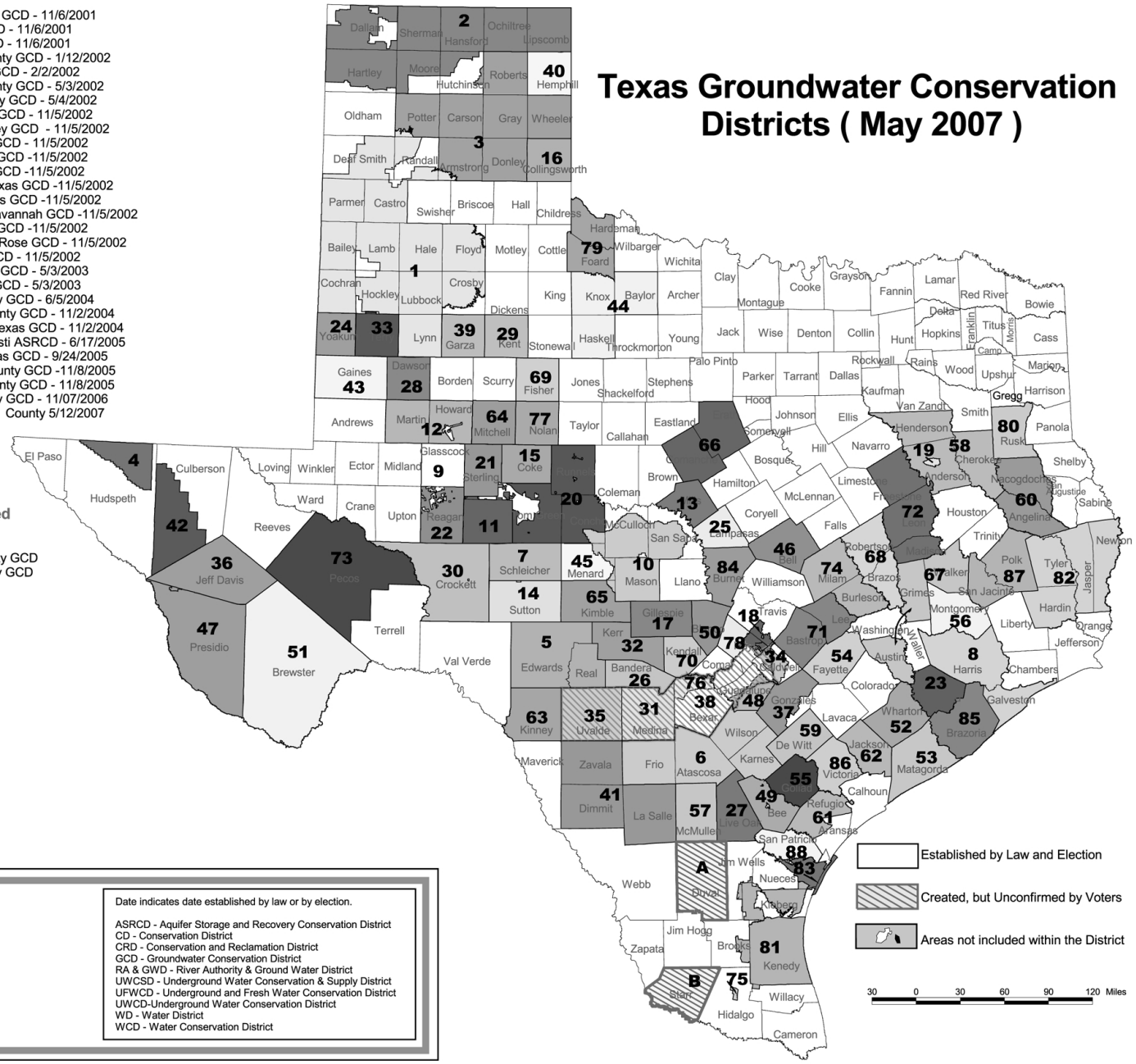

Texas Commission on Environmental Quality

TCEQ

This map was prepared by the TCEQ for display purposes only. No claims are made to the accuracy or completeness of the information shown herein nor is this map suitable for any other use. The scale and location of mapped data are approximate. The groundwater conservation district boundaries are not land survey data and may not accurately depict legal descriptions. For more information about this map, please contact TCEQ Groundwater Planning and Assessment Team.

Map printed May, 2007.

Date indicates date established by law or by election.

ASRCD - Aquifer Storage and Recovery Conservation District
CD - Conservation District
CRD - Conservation and Reclamation District
GCD - Groundwater Conservation District
RA & GWD - River Authority & Ground Water District
UWCSD - Underground Water Conservation & Supply District
UFWCD - Underground and Fresh Water Conservation District
UWCD-Underground Water Conservation District
WD - Water District
WCD - Water Conservation District

Appendix 7. Contacts for Agencies and Districts

The following persons may be contacted for further information regarding individual programs or for guidance related to specific groundwater contamination cases which are listed under their program's jurisdiction.

TEXAS COMMISSION ON ENVIRONMENTAL QUALITY

Office of Compliance and Enforcement

Enforcement Division	Tom Jecha (512) 239-2576
Field Operations Division (Water Program)	Pete Weiner (512) 239-4133
Compliance Support Division	James McCain (512) 239-4777

Office of Permitting, Remediation and Registration

Waste Permits Division	Kari Bourland (512) 239-6137
Remediation Division	
Corrective Action Program	Rick Ciampi (512) 239-3119
Dry Cleaners Remediation Program	Michael Leckie (512) 239-2273
Petroleum Storage Tank Responsible Party Remediation Program	Vicki Modak (512) 239-5695
Superfund Cleanup Program	Richard Scharlach (512) 239-1787
Superfund Site Discovery and Assessment	Lila Beckley (512) 239-2130
Voluntary Cleanup Program	Richard Goldsmith (512) 239-2960
Water Quality Division	
Water Quality Assessment Section	April Hoh (512) 239-3567
Water Supply Division	
Public Drinking Water Section	Gary Regner (512) 239-6040
Water Rights Permitting and Availability Section	Cary Betz (512) 239-4506

Chief Engineer's Office	
Water Programs	Tom Webber (512) 239-6928
BUREAU OF ECONOMIC GEOLOGY	Bridget Scanlon (512) 471-8241
DEPARTMENT OF STATE HEALTH SERVICES	
Environmental & Consumer Safety Section	Ken Ofunrein (512) 834-6770 Ext. 2451
RAILROAD COMMISSION OF TEXAS	
Surface Mining and Reclamation Division	Tim Walter (512) -463-6900
Oil and Gas Division	Bill Renfro (512) -463-6812
TEXAS DEPARTMENT OF AGRICULTURE	
Pesticide Risk Assessment and Toxicology Program	Dr. Ambrose Charles (512) 463-7497
TEXAS AGRICULTURAL EXPERIMENT STATION	Dr. C. Allan Jones (979) 845-1851
TEXAS STATE SOIL AND WATER CONSERVATION BOARD	Richard Egg (254) 773-2250
TEXAS WATER DEVELOPMENT BOARD	Janie Hopkins (512) 936-0841
TEXAS ALLIANCE OF GROUNDWATER DISTRICTS	Gary Westbrook (512) 445-9900
Bandera County River Authority and Ground Water District	David Jeffery (830) 796-7260
Barton Springs- Edwards Aquifer Conservation District	Kirk Holland (512) 282-8441

Bee Groundwater Conservation District	Lonnie Stewart (361) 358-2244
Blanco-Pedernales Groundwater Conservation District	Ron Fieseler (830) 868-9196
Bluebonnet Groundwater Conservation District	Lloyd Behm (936) 825-7303
Brazos Valley Groundwater Conservation District	Bill Riley (979) 279-9350
Brewster County Groundwater Conservation District	Tom Beard (432) 837-6235
Central Texas GCD	Richard Bowers (512) 756-4900
Clear Fork Groundwater Conservation District	Belynda Rains (325) 776-2730
Clearwater Underground Water Conservation District	Cheryl Maxwell (254) 933-0120
Coastal Bend Groundwater Conservation District	Neil Hudgins (979) 531-1412
Coastal Plains Groundwater Conservation District	Neil Hudgins (979) 245-1708
Coke County Underground Water Conservation District	Winton Milliff (325) 453-2232
Collingsworth Underground Water Conservation District	Tommy Powell (806) 447-2800
Cow Creek Groundwater Conservation District	Micah Voulgaries (830) 816-2504
Culberson County Groundwater Conservation District	John Jones (432) 283-1548
Edwards Aquifer Authority	Mr. Robert Potts (210) 222-2204
Emerald Underground Water Conservation District	Dennis Clark (325) 392-5156

Evergreen Underground Water Conservation District	Mike Mahoney (830) 569-4186
Fayette County Groundwater Conservation District	David A Van Dresar (979) 968-3135
Fox Crossing Water District	Rodney Carlisle (325) 648-2222
Garza County Underground & Fresh Water Conservation District	Ferrel Wheeler (806) 495-4425
Glasscock Groundwater Conservation District	Ricky Harston (432) 354-2430
Goliad County Groundwater Conservation District	Barbara Smith (361) 645-1716
Gonzales County Underground Water Conservation District	Barry Miller (830) 672-1047
Guadalupe County Groundwater Conservation District	Ron Naumann (880) 379-7683
Hays Trinity Groundwater Conservation District	Beckie Morris (512) 858-9253
Headwaters Groundwater Conservation District	Mr. Gene Williams (830) 896-4110
Hemphill Underground Water Conservation District	Janet Guthrie (806) 323-8350
Hickory Underground Water Conservation District #1	David Huie (325) 597-2785
High Plains Underground Water Conservation District #1	Jim Conkwright (806) 762-0181
Hill Country Underground Water Conservation District	Paul Tybor (830) 997-4472
Hudspeth County Underground Water Conservation District #1	Randy Barker (915) 964-2932

Irion County Water Conservation District	Scott Holland (325) 835-2015
Jeff Davis County Underground Water Conservation District	Janet Adams (432) 426-3441
Kimble County Groundwater Conservation District	Jerrry Kirby (325) 446-4826
Kinney County Groundwater Conservation District	Diana Ward (830) 563-9699
Live Oak Underground Water Conservation District	Lonnie Stewart (361) 449-1151
Llano Estacado Underground Water Conservation District	Mike McGregor (432) 758-1127
Lone Star Groundwater Conservation District	Kathy Jones (936) 494-3436
Lone Wolf Groundwater Conservation District	Ms. Sue Young (325) 728-2027
Lost Pines Groundwater Conservation District	Joe Cooper (512) 581-9056
McMullen Groundwater Conservation District	Lonnie Stewart (361) 274-3365
Medina County Groundwater Conservation District	Luana Buckner (830) 741-3162
Menard County Underground Water District	Caroline Runge (325) 396-3670
Mesa Underground Water Conservation District	Harvey Everheart (806) 872-9205
Middle Pecos Groundwater Conservation District	Paul Weatherby (432) 336-0698
Middle Trinity Groundwater Conservation District	Joe B. Cooper (254) 965-6705

Mid-East Texas Groundwater Conservation District	Robert Gresham (979) 536-2805
Neches and Trinity Valleys Groundwater Conservation District	Roy J Rodgers (903)541-4845
North Plains Groundwater Conservation District #2	Dale Hallmark (806) 935-6401
Panhandle Groundwater Conservation District	C. E. Williams (806) 883-2501
Pecan Valley Groundwater Conservation District	Bob McCurdy (361) 275-8188
Permian Basin Underground Water Conservation District	Ken Carver (432) 756-2136
Pineywoods Groundwater Conservation District	David Alford (936) -630-0582
Plateau Underground Water Conservation & Supply District	Jon Cartwright (325) 853-2121
Plum Creek Conservation District	Johnie Halliburton (512) 398-2383
Post Oak Savannah Groundwater Conservation District	Gary Westbrook (512) 455-9900
Presidio County UWCD	Janet Adams (432) 426-3441
Real-Edwards Conservation & Reclamation District	Lee Sweeten (830) 234-3158
Refugio Groundwater Conservation District	Garrett Engelking (361) 526-1483
Rolling Plains Groundwater Conservation District	Mike McGuire (940) 422-1095
Rusk County GCD	Len Luscomb (903) 657-1900
Sandy Land Underground Water Conservation District	Gary L Walker (806) 456-2155

Santa Rita Underground Water Conservation District	Cindy Weatherby (325) 884-2893
Saratoga Underground Water Conservation District	Randy McGuire (512) 556-8271
Southeast Texas Groundwater Conservation District	Larry M. Sheppard (409) 423-4357
South Plains Underground Water Conservation District	Jason Coleman (806) 637-7467
Sterling County Underground Water Conservation District	Scott Holland (325) 378-2704
Sutton County Underground Water Conservation District	Greta Ramsdell (325) 387-2369
Uvalde County Water Conservation District	Vic Hilderbran (830) 278-8242
Victoria GCD	Garrett Engelking (361) 579-6863
Wes-Tex Groundwater Conservation District	Becky Stewart (325) 236-6033
Wintergarden Groundwater Conservation District	Ed Walker (830) 876-3801

**Article 4.0C 2 Non-Voting member. This membership is limited to new districts, from a period to begin upon the date of enactment of the District's enabling legislation until the date one 1 year after the District's successful confirmation election or at which time the District's enabling legislation expires. After the successful confirmation, new districts may choose to be a voting member by meeting the requirements of Article 4 Section C 1. Non-voting members may not hold an office in the Alliance.

Appendix 8. Central Records Locations for Agencies

The following addresses and phone numbers are provided for agency central records locations. Further information concerning the groundwater contamination cases listed in Tables 1 through 4 may be accessed at these locations.

TEXAS COMMISSION ON ENVIRONMENTAL QUALITY	CENTRAL RECORDS LOCATION
-CSD -RMD/CA -RMD/PST -RMD/SC -RMD/VC -RMD/VCIO -ENF -FOD -WPRM/IHW -WPRM/MSW -WRP&A/PDW -WRP&A/GPA	Park 35, Building E 12100 Park 35 Circle, 1st Fl. Austin, Texas 78753 (512) 239-0900
DEPARTMENT OF STATE HEALTH SERVICES	1100 West 49th Street, Austin, Texas 78756-3199 Contact: Ken Ofunrein (512) 834-6770, ext. 2451
RAILROAD COMMISSION OF TEXAS	COMPLAINT FILES ROOM William B. Travis Bldg. Room 11-190E, 11th Floor 1701 N. Congress Austin, Texas 78701 Contact: Mark England (512) 463-3587 AQUIFER REMEDIATION CASES William B. Travis Bldg. Room 11-115H, 11th Floor 1701 N. Congress Austin, Texas 78701 Contact: William Renfro (512) 463-6812
TEXAS DEPARTMENT OF AGRICULTURE	Stephen F. Austin Bldg. Room 1031J, 10th Floor 1700 N. Congress Austin, Texas 78701 Contact: Ambrose Charles (512) 475-1621

TEXAS WATER DEVELOPMENT BOARD

LOCATED WELL RECORDS
Stephen F. Austin Bldg.
Room 428, 4th Floor
1700 N. Congress
Austin, Texas 78701
Contact: Reggie Williams/Deborah Schultz
(512) (936) 0837

Appendix 9. Other Reports and Publications

There are numerous water-agency publications addressing the state's groundwater resources, groundwater quality, groundwater protection, and groundwater contamination. These reports provide a different focus or perspective on groundwater quality conditions and present information not contained within this report. Other publications of these agencies provide information on statewide groundwater protection efforts and specific protection programs.

Texas Groundwater Protection Committee Publications

Publications of the Texas Groundwater Committee can be accessed at the following Web site address:

www.tgpc.state.tx.us/Publications.html

There are sixteen annual predecessors to this report as produced annually by the Texas Groundwater Protection Committee and published by the Texas Water Commission/Texas Natural Resource Conservation Commission/Texas Commission on Environmental. Report Z 94, the initial report, contains information on the groundwater contamination cases documented or under enforcement during 1989. Each successive report presents information on the groundwater contamination cases documented or under enforcement for the calendar year as titled. The sixteen preceding reports are:

Texas Groundwater Protection Committee, 1990, *Joint Groundwater Monitoring and Contamination Report*, Texas Water Commission (TWC) Publication No. Z 94, April 1990.

__, 1991, *Joint Groundwater Monitoring and Contamination Report - 1990*, TWC Publication No. Z 104, April 1991.

__, 1992, *Joint Groundwater Monitoring and Contamination Report - 1991*, TWC Publication No. R 92-02, May 1992.

__, 1993, *Joint Groundwater Monitoring and Contamination Report - 1992*, TNRCC Publication No. SFR-1, November 1993.

__, 1994, *Joint Groundwater Monitoring and Contamination Report - 1993*, TNRCC Publication No. SFR-6, May 1994.

__, 1995, *Joint Groundwater Monitoring and Contamination Report - 1994*, TNRCC Publication No. SFR-20, April 1995.

, 1996, *Joint Groundwater Monitoring and Contamination Report - 1995*, TNRCC Publication No. SFR-36, April 1996.

__, 1997, *Joint Groundwater Monitoring and Contamination Report - 1996*, TNRCC Publication No. SFR-56, June 1997.

__, 1998, *Joint Groundwater Monitoring and Contamination Report - 1997*, TNRCC Publication No. SFR-56/97, June 1998.

__, 1999, *Joint Groundwater Monitoring and Contamination Report - 1998*, TNRCC Publication No. SFR-56/98, October 1999.

__, 2000, *Joint Groundwater Monitoring and Contamination Report - 1999*, TNRCC Publication No. SFR-56/99, December 2000.

__, 2001, *Joint Groundwater Monitoring and Contamination Report - 2000*, TNRCC Publication No. SFR-56/00, April 2001.

__, 2002, *Joint Groundwater Monitoring and Contamination Report - 2001*, TNRCC Publication No. SFR-56/01, August 2002.

__, 2003, *Joint Groundwater Monitoring and Contamination Report - 2002*, TCEQ Publication No. SFR-56/02, June 2003.

__, 2004, *Joint Groundwater Monitoring and Contamination Report - 2003*, TCEQ Publication No. SFR-56/03, June 2004.

_, 2005, *Joint Groundwater Monitoring and Contamination Report - 2004*, TCEQ Publication No. SFR-56/04, June 2005.

_, 2006, *Joint Groundwater Monitoring and Contamination Report - 2005*, TCEQ Publication No. SFR-56/05, July 2006.

Five other publications prepared by the Texas Groundwater Protection Committee address the issues of the state's complex set of groundwater protection programs and address the coordination and improvement of these various programs to best protect the state's groundwater resources.

Texas Ground Water Protection Strategy, February 2003, TCEQ Publication No. AS-188, offers a guide for developing new programs and improving cooperation and coordination among agencies and programs. Goals for new programs and improvements are set out in a number of important groundwater program areas. This publication updates and supercedes *Texas Ground Water Protection Strategy*, January 1988.

Texas Ground-Water Data Dictionary, August, 1996, describes a standardized framework for collecting and storing information on groundwater in Texas. The production and development of the data dictionary took a proactive approach to consider data sharing and data quality in view of three recent technological advances: distributed computing, geographic information systems, and widespread data exchange via the Internet. Use of 135 data elements contained in the dictionary will make it easier to share information stored in various computer programs and operating systems, and will facilitate processing of information in a geographic information system (GIS).

Landowners Guide to Plugging Abandoned Water Wells, RG-347, March 2006. Prepared by the Texas Agricultural Extension Service, along with a video detailing the procedure and purpose behind properly plugging abandoned water wells.

Activities of the Texas Groundwater Protection Committee - Report to the 80th Legislature, SFR-047/06, January 2007. Biennial report of activities of the committee to the legislature, prepared prior to each Legislative session.

Texas State Management Plan for Prevention of Pesticide Contamination of Groundwater, TCEQ Publication No. SFR-070/01, January 2001, describes the general policies and regulatory approaches the state will use in order to protect groundwater resources from risk of contamination by pesticides. The document describes a generic coordinating mechanism between all responsible and participating agencies during the implementation of the plan, and provides for specific actions and responses necessary to prevent or manage pesticide contamination of groundwater, as the need arises.

Texas Commission on Environmental Quality/ Texas Water Commission/ Texas Natural Resource Conservation Commission Publications

Texas Commission on Environmental Quality, 2006, TCEQ Publications Catalog, PD-001, April 2006. Electronic version and search capability available at:

http://www.tceq.state.tx.us/comm_exec/forms_pubs/search_pubs.html

Presented within this bibliography is a partially annotated list of all works published by the Texas Commission on Environmental Quality,

Texas Water Commission, 1989, *Ground-Water Quality of Texas - An Overview of Natural and Man-Affected Conditions*, TWC Publication No. 89-01, March 1989.

> This out-of-print publication provides an overview of groundwater quality conditions in the state based on a review of the available data from many sources. Water quality, as expressed by the concentration of total dissolved solids, is mapped for seven major aquifers and 17 minor aquifers in the state. The concentrations of other important constituents, such as nitrates, iron, and sulfates, are mapped for the affected major aquifers. A basic discussion of hydrogeology, the chemistry and evolution of water quality, and the potential impact of man's activities is provided. The affect of man's activities is assessed in terms of its impact on the state's groundwater resources. The report also discusses aquifer vulnerability mapping and DRASTIC. Two DRASTIC vulnerability maps are presented depicting the relative sensitivity of the state's groundwater resources to surface sources of contamination. The report concludes that the greatest impact on the quality of the state's groundwater is from naturally occurring sources of more saline water. The report further concludes that, in terms of water quality, probably less than one percent of the state's groundwater is affected by man's activities and the effects are centered in areas of large population and industrial development.

Texas Natural Resource Conservation Commission, 1994, Risk-Based *Corrective Action for Leaking Storage Tank Sites*, TCEQ Publication No. RG-36, January 1994. Includes inserts, "Corrective Action Plans for LPST Sites", RG-041, November, 1996, and "Am I Regulated" RG-042, November, 1996.

> This document describes, in detail, the application of risk assessment to prioritize leaking storage tank sites, develop site-specific, risk-based cleanup levels, and determine the level of remediation required at each site.

Texas Natural Resource Conservation Commission, 1996, *Groundwater Monitoring and Reporting* (for LPST sites), RG-043, September, 1996.

> This document describes, in detail, the monitoring and reporting of groundwater samples at LPST sites.

Texas Natural Resource Conservation Commission, 1994, *Guidance Manual for Risk Assessment Contaminant Fate and Transport Modeling*, TCEQ Publication RG-91, May 1994.

This document is a guide designed to provide a basic understanding of how contaminants behave when released from a storage tank system. The document offers a general explanation of contaminant fate and transport processes and contaminant fate and transport models and modeling practices. It also provides some direction on how to address certain situations that may be encountered.

Texas Natural Resource Conservation Commission, 1995, *Guidance for Risk-Based Assessments at LPST Sites in Texas: Emphasizing Initial Investigations and Plan A Evaluations*, TCEQ Publication No. RG-175, October 1995.

This document defines site assessment protocol and requirements which should be followed at newly confirmed and existing leaking petroleum storage tank (LPST) sites. This new risk-based assessment process and reporting (Assessment Report Form, TCEQ-0562) replaces the Limited Site Assessment guidance and report form.

Texas Natural Resource Conservation Commission, 2000, *An Introduction to the Texas Risk Reduction Program*, TCEQ Publication No. RG-366/TRRP-1 , February 2000.

First in a series of 34 guidance documents under the overall number of RG-366, this document introduces the Texas Risk Reduction Program , and is intended for the general public, regulated community, and environmental professionals. Nine more in the series are also available at this time, with the remainder targeted for availability before the end of calendar year 2001.

Texas Natural Resource Conservation Commission, 1996, *The State of Texas Water Quality Inventory -13th Edition*, TCEQ Publication No. SFR-50, December 1996.

This publication describes the conditions of the state's surface and groundwater quality. The state's groundwater protection program is described and the major documented and potential sources of groundwater contamination are identified. Ambient groundwater quality conditions and documented cases of groundwater contamination are assessed for selected aquifers.

Texas Natural Resource Conservation Commission, 2000, *The State of Texas Water Quality Inventory -15th Edition*, TCEQ Publication in review, SFR-50/00, April 2002.

Texas Natural Resource Conservation Commission, 1997, *State of Texas Oil and Hazardous Substances Spill Contingency Plan - 1996*, TCEQ Publication No. RG-290, November 1997.

This publication provides general guidance for a coordinated response to oil and hazardous substance spills and outlines notification procedures by which spills shall be reported to state and federal agencies. The publication represents the cooperative efforts of the TCEQ, the Texas General Land Office, and the Railroad Commission of Texas.

Texas Natural Resource Conservation Commission, 2001, TRRP: Soil and Groundwater Response Objectives, RG-366/TRRP-29.

This publication describes for environmental consultants the extent to which contaminants must be removed from or isolated in soil and groundwater at a site in order to achieve Remedy Standards A and B under the Texas Risk Reduction Program (TRRP).

Texas Natural Resource Conservation Commission, 2001, Private Well Disinfection and Water Sampling, GI-005.

This publication provides information on how to conduct private well disinfection and water sampling.

Texas Water Development Board Publications

Texas Water Development Board, 1976, *Annotated Bibliography of Texas Water Resources Reports of the Texas Water Development Board and the United States Geological Survey through August 1974*, TWDB Report 199, February 1976.

This bibliography of state and federal agency water related publications contains a listing, with a brief summary, of reports addressing groundwater contamination investigations.

Texas Water Development Board, 1992, *Texas Water Development Board Publications Catalog*, TWDB Publication Catalog, June 1992. Electronic version, updated through 2000, available at: www.twdb.state.tx.us/publications/pub.htm

Presented within this bibliography is a partially annotated list of all works published by the Texas Department of Water Resources (the predecessor agency to the TWDB and the Texas Water Commission) and its predecessor agencies through August 1985. It also provides a completely annotated list of works published by the TWDB since September 1, 1985. A county index for the publications noted above are included in this bibliography.

Texas Water Development Board, 1990, *A Field Manual for Ground Water Sampling*, TWDB Users Manual UM-51, May 1990, Revised September 1991.

This users manual describes the Board's standardized procedures for the ambient groundwater sampling program. It explains sample collection and chemical characterization procedure guidelines followed by TWDB personnel during field sampling events.

Texas Water Development Board, 1990, *Water for Texas: Today and Tomorrow*. (Texas Water Plan), TWDB Document No. GP 5-1, December 1990.

__ , 1992, *Water for Texas: Today and Tomorrow*. *Recommendations for the 1992 Update of the Texas Water Plan*, TWDB Document No. GP 6-1, December 1992.

__ , 1997, *Water for Texas. A Consensus-Based Update to the State Water Plan*, TWDB in Conjunction with the TCEQ and Texas Parks and Wildlife Department, TWDB Document No.EP-6-2, August 1997.

__ , 2002, *Water for Texas - 2002*. TWDB Document No. EP-7-1, January 2002.

__ , 2007, *Water for Texas - 2007*. TWDB Document No. EP-7-1, January 2007.

The 2007 State Water Plan is the second plan adopted that incorporates regional water plans developed under Texas Water Code, Section 16.053 between January 2001 and January 2005. The report includes statewide water resources information and the Texas Water Development's Board's legislative policy recommendations. The report also includes details of the state's planning process, the 2006 Regional Water Plans, and other water resources information.

Texas Water Development Board, 1991, *Delineation Criteria for the Major and Minor Aquifer Maps of Texas*, TWDB Limited Publication 212, June 1991.

This report documents the criteria and sources used by the TWDB to delineate each of the nine major and 20 minor aquifers in the state. The report includes a major aquifer and minor aquifer map.

Texas Water Development Board, 1995, *Aquifers of Texas*, TWDB Report 345, November 1995.

Aquifers of Texas provides general information pertaining to location, geology, quality, yield, common use, and specific problems of the state's aquifers; and an aquifer specific bibliography follows each aquifer description.

Texas Water Development Board, 2000, *Groundwater Availability of the Trinity Aquifer, Hill Country Area, Texas: Numerical Simulations through 2050*, TWDB Report 353, September 2000.

Texas Water Development Board, 2000, *Aquifers of West Texas*, TWDB Report 356, December 2001.

Texas Department of Health Publication

Texas Department of Health Strategic Plan 2001-2005, 2000, gives the vision and mission statement for the Texas Department of Health. The role of public health in protecting the health of citizens of the state cuts across many subjects and programs, including preserving the state's environment and ensuring wise, productive use of the state's natural resources.

Bureau of Economic Geology Publications

The Bureau of Economic Geology is a research bureau of the University of Texas at Austin. The Bureau conducts basic and applied research projects in coastal processes, energy and mineral resources, and in hydrogeology, groundwater resources, and environmental site assessment and remediation. The Bureau publishes major reports in the University of Texas Publication series. The Bureau's List of Publications is updated annually. The List of Publications can be obtained by contacting the Bureau's Publication Sales office at 1-888-839-4365.

Mace, R.E., Fisher, R.S., Welch, D.M., and Parra, S.P., 1997, *Extent, Mass, and Duration of Hydrocarbon Plumes from Leaking Petroleum Storage Tank Sites in Texas*, Bureau of Economic Geology, University of Texas at Austin Geologic Circular 97-1, 1997.

This study consisted of compiling and summarizing leaking petroleum storage tank site

information and quantifying the size, mass, and duration of dissolved benzene plumes in Texas in order to determine dimensions of the plumes, predictability of plume concentrations and lengths, rates at which plumes self-remediate, and classification of plume behavior to assist in exposure assessments. The study is the first attempt to quantify the general site, soil, hydrogeologic, and plume characteristics throughout Texas and in different regions of the state.

Appendix 10. Closed Cases

The following table lists 785 cases from the 1994 through 2005 Joint Groundwater Monitoring and Contamination Reports that have been closed by a program area or agency, and have been listed in previous reports with an Activity Status Code of "6C - No further regulatory action is required", "6D - agency action final, however, contamination still exists under institutional controls" or "6E - agency action final, however, contamination still exists under required engineering controls."

While enforcement actions may be closed on these cases, the Activity Status Code descriptions allow that groundwater contamination may still be present at the site, and may therefore be of interest to regulatory agencies and the general public. This list is not a comprehensive inventory. The Activity Status Codes "6D" and "6E" were first implemented in 1995, which is the primary reason that closed case data prior to 1994 has not been included in this table. Additionally, an agency or agency program area may have closed an enforcement case in any previous report without providing details on the closure, and groundwater local to the site may still be impacted by contamination. Instances of sites where groundwater was determined to have been impacted, but analysis indicated that the contamination was below regulatory action levels and the case was "closed" in the investigation stage, also will not be reflected in this table.

The codes used in this table are the same as those in the four main agency tables, however a code indicating the agency originally responsible for the case is included. "TCEQ" is the Texas Commission on Environmental Quality or predecessor agencies; "RCT" is the Railroad Commission of Texas; "TAGD" is the Texas Alliance of Groundwater Conservation Districts; and "DSHS" is the Department of State Health Services. A field showing the calendar year of the last report in which the cases were listed is also included.

Additional information regarding these cases may be obtained from the agencies listed in the table. Contact information for agency staff members can be found in Appendix 7.

Table 5

Historical Groundwater Contamination Case Description Table All Agencies, 1994-2005

TABLE 5 (APPENDIX 10)
HISTORIC GROUNDWATER CONTAMINATION CASE DESCRIPTION BY COUNTY
ALL AGENCIES, 1994-2005

EXPLANATIONS OF FIELDS

COUNTY: THE COUNTY NAME IS THE FIRST ENTRY IN THE LEFT PORTION OF THE TABLE. IT IS LISTED ONLY ONCE FOR EACH OF THE CASES IN THAT COUNTY.

AGENCY: TCEQ – TEXAS COMMISSION ON ENVIRONMENTAL QUALITY, OR PREDECESSOR AGENCIES
RCT - RAILROAD COMMISSION OF TEXAS
TAGD - TEXAS ALLIANCE OF GROUNDWATER DISTRICTS
DSHS - DEPARMENT OF STATE HEALTH SERVIICES

DIVISION: DIVISIONS ARE LISTED ONLY ONCE WITH THEIR RESPECTIVE CASES FOR EACH COUNTY.

ENF - ENFORCEMENT DIVISION, TCEQ
FOD - FIELD OPERATIONS DIVISION, TCEQ
RMD/CA - REMEDIATION DIVISION/CORRECTIVE ACTION SECTION, TCEQ
RMD/DCRP - REMEDIATION DIVISION/ DRY CLEARNERS PROGRAM
RMD/PST - REMEDIATION DIVISION/ PETROLEUM STORAGE TANK PROGRAM
RMD/SC - REMEDIATION DIVISION/ SUPERFUND CLEANUP PROGRAM, TCEQ
RMD/SSDAT - REMEDIATION DIVISION/SUPERFUND SITE DISCOVERY AND ASSESSMENT, TCEQ
RMD/VC - REMEDIATIONDIVISION/VOLUNTARY CLEANUP PROGRAM, TCEQ
RMD/VCIO - REMEDIATION DIVISION/VOLUNTARY CLEAN UP/INNOCENT OWNER, TCEQ
RMD/VCBSA - REMEDIATION DIVISION/VOLUNTARY CLEANUP/BROWNFIELDS SITE ASSESSMENT, TCEQ
WPD/MSW - WASTE PERMITS DIVISON/MUNICIPAL SOLID WASTE SECTION, TCEQ
WPD/IHW - WASTE PERMITS DIVISION/ INDUSTRIAL AND HAZARDOUS WASTE SECTION, TCEQ
WPD/RML - WASTE PERMITS DIVISION/ RADIOACTIVE MATERIAL LICENSING TEAM, TCEQ
WQD/WQAS - WATER QUALITY DIVISION /WATER QUALITY ASSESSMENT SECTION, TCEQ
WSD/PDW - WATER SUPPLY DIVISION /PUBLIC DRINKING WATER SECTION, TCEQ
WSD/WRPA - WATER SUPPLY DIVISION
OIL & GAS - OIL AND GAS DIVISION, RCT'
SLUWCD - SANDYLAND UNDERGROUND WATER CONSERVATION DISTRICT, MEMBER OF TAGD

SECTION; PROGRAM AREA WITHIN DIVISION OF AGENCY RESPONSIBLE FOR CASE, IF APPLICABLE

FILE NAME: FILE NAMES REFLECT RESPONSIBLE PARTIES OR GEOGRAPHIC LOCATION

FILE NUMBER: FILE NUMBERS ARE ASSIGNED ACCORDING TO THE RESPECTIVE DIVISION NUMBERING SYSTEM. FILE NUMBER IS USED TO LOCATE FILE IN TCEQ RECORDS.

LOCATION: LOCATIONS ARE GIVEN AS ADDRESSES OR GEOGRAPHIC LOCATIONS DESCRIPTIONS.

CONTAMINATION DESCRIPTION: AS- ARSENIC, CR - CHROMIUM, PB - LEAD, NO3 - NITRATE, SO4 - SULFATE, VOC- VOLATILE ORGANIC COMPOUNDS, ORG.- ORGANIC CHEMICALS, TOC- TOTAL ORGANIC COMPOUNDS, TDS- TOTAL DISSOLVED SOLIDS, TCE- TRICHLOROETHENE, MEK - METHYL ETHYL KEYTONE, CARBON TET - CARBON TETRACHLORIDE, PCP - POLYCHLORINATED PHENYLS, PCB - PLOYCHLORINATED BIPHENYLS, TPH - TOTAL PETROLEUM HYDROCARBONS, BTEX - BENZENE - TOLUENE-ETHYLBENZENE-XYLENE, MTBE - METHYL-TERTIARY-BUTYL-ETHER. THE MAJORITY OF CASES INVOLVE PETROLEUM CONTAMINATION.

YEAR: YEAR CASE WAS DROPPED FROM THE REPORT

ENFORCEMENT STATUS: THE FIRST ENTRY IN THIS FILED INDICATES THE LEVEL OF AGENCY RESPONSE, THE SECOND INDICATES THE SITE ACTIVITY STATUS. SOME CASES DO NOT HAVE COMPLETE ENFORCEMENT STATUS CODES BECAUSE IF INSUFFICIENT DATA. STATUS CODES MAY BE BORDER-LINE BETWEEN TWO LEVELS ON THE ENFORCEMENT STATUS MATRIX AND ARE ENTERED AS A COMBINATION OF ENFORCEMENT STATUS CODES, I.E.:3A,B OR 4,5. SEE PAGES 31-38 FOR A DESCRIPTION OF THESE CODES

TABLE 5 (APPENDIX 10)
HISTORIC GROUNDWATER CONTAMINATION CASE DESCRIPTION BY COUNTY
ALL AGENCIES, 1994-2004

COUNTY	AGENCY	DIVISION	SECTION	FILE NAME	FILE NUMBER	LOCATION	CONTAMINATION DESCRIPTION	ENFORCEMENT STATUS		YEAR DELETED
ARANSAS										
	TCEQ	RMD	SSDAT	KINGSBURY SQUARE	FILED BY SITE NAME	4125 HIGHWAY 35 NORTH, ARANSAS COUNTY, TEXAS	NONE	6C	6C	2000
ARCHER										
	RCT	OIL & GAS	9	TEPPCO/CHOLLA PETROLEUM	OCP# 1042	7 MILES N OF ARCHER CITY, SCOTLAND FIELD	CRUDE OIL	1C	6C	2005
AUSTIN										
	TCEQ	RMD	VC/VCP	CRABAR BUSINESS SYSTEMS	477	1402 EAST HACIENDA ROAD, BELLVILLE	TPH, CHLORINAT ED SOLVENTS	0	6C	2001
BAYLOR										
	TCEQ	WSD	PDW	BAYLOR WSC	G0120004?	? OF 9 WELLS	BROMACIL	2D	6C	2002
BELL										
	TCEQ	WPD	IHW	ROCKWOOL INDUSTRIES	30086	1741 E 6TH ST. BELTON	ARSENIC, SELENIUM	2D	6C	1997
		RMD	CA	ROCKWOOL INDUSTRIES	30086	1741 E 6TH STREET, BELTON	ARSENIC, SELENIUM	3A,3D	6C	1997
BEXAR										
	TCEQ	RMD	CA	STANDARD INDUSTRIES	31653	NELSON RD AT RELIABLE DR., SAN ANTONIO	NITRATES	3A,B	6C	1997
			VC/IOP	WINN'S SITE	46	3505 PLEASANTON ROAD, SAN ANTONIO	VOCS	0	6D	2000
			VC/VCP	6544 ALAMO HEIGHTS, SAN ANTONIO SITE	1108	435-445 WEST SUNSET ROAD, SAN ANTONIO	LEAD, VOCS	0	6C	2002
				FORMER WINN'S STORES DISTRIBUTI ON CENTER	987	4342 PAN AM EXPRESSWA Y, SAN ANTONIO	TPH, VOCS, METALS		6D	
				HISTORIC GARDENS PHASE II	1099	S CHERRY, NEVADA, S. MESQUITE, MLK, SAN ANTONIO	LEAD, METALS	0	6C	2000
				INDUSTRIAL LUBRICANT S - QUAKER STATE	582	434 RIVERSIDE DRIVE, SAN ANTONIO	TPH	0	6C	2000
				KWIK N NEAT CLEANERS	1441	12525 NACOGDOCHES, SAN ANTONIO	CHLORINAT ED SOLVENTS		6C	
				OAK PARK CLEANERS - COLONIES NORTH	1551	10002 WURZBACH ROAD, SAN ANTONIO	VOCS, CHLORINATED SOLVENTS		6C	
				REAGAN DAVIS SAN PEDRO PROPERTY	1255	115 SAN PEDRO AVENUE, SAN ANTONIO	VOCS, METALS, TPH	0	6C	2002
				WINDSOR PARK SHOPPING CENTER	923	4915 WALZEM ROAD, SAN ANTONIO	VOCS	0	6C	2001
		WSD	PDW	BMWD HILL COUNTRY	G0150054D	7-108 ASPEN LN-FRONT	TETRACHLOROETHENE	2D	6C	2002
				BMWD LEON SPRINGS MOBILE VILLA	G0150120C	3- FAHRANTH OLD	TETRACHLOROETHENE,T RICHLOROE THENE	2D	6C	2002
				BMWD LEON SPRINGS MOBILE VILLA	G0150120B	2- FAHRANTH OLD	TETRACHLOROETHENE	2D	6C	2002
				BMWD LEON SPRINGS MOBILE VILLA	G0150120A	1-BREWER	TETRACHLOROETHENE	2D	6C	2002
				CAMP STANLEY	G0150117E	16-N MOYER RD	TRICHLOROETHENE, CIS & TRANS 1,2-BICHLOROETHENE, TETRACHLO ROETHENE	X	6E	
				CAMP STANLEY	150117	WELL 16 (G0150117E) - N. END OF MOYER ROAD	TRICHLOROETHENE, CIS & TRANS 1,2-BICHLOROETHENE, TETRACHLO ROETHENE	2C	6E	1998
				CAMP STANLEY	G0150117E	16-N MOYER RD	TRICHLOROETHENE, CIS & TRANS 1,2-BICHLOROETHENE, TETRACHLO ROETHENE		6E	2000
				CAMP STANLEY	150117		TRICHLOROETHENE, CIS & TRANS 1,2-BICHLOROETHENE, TETRACHLO ROETHENE		6E	1999
				RANDOLPH AIR FORCE BASE	G0150115A	IN PIT BY BLDG 1025	OIL	X	6E	2002
				SAN ANTONIO WATER SYSTEM	G0150018BJ	BARBET 1	TETRACHLOROETHENE		6C	2000
				SAN ANTONIO WATER SYSTEM	G0150018CR	DREAMHILL	TETRACHLOROETHENE		6C	2000
				SAN ANTONIO WATER SYSTEM	150018		TETRACHLOROETHENE		6C	1999
BRAZORIA										
	RCT	OIL & GAS		ROHAN COMPLAINT	3-5755	2 1/2 MILES SE OF PEARLAND	NATURAL GAS	2	6C	2002
	TCEQ									
		RMD	CA	NALCO CHEM. CO. - FREEPORT	30707	COUNTY ROAD 229, FREEPORT	LEAD SOLVENTS, CHLORIDES	2A	6C	2000
			VC/BSA	BLANCHARD AUTO SALES	G016	EAST BRAZOS, WEST COLUMBIA		0	6D	1999
			VC/BSA	BLANCHARD AUTO SALES	G016	EAST BRAZOS, WEST COLUMBIA	PETROLEUM HYDROCARBONS	0	6D	2000
		WSD	PDW	DOW CHEM COMPANY - PLANT B	G0200232B		TRICHLOROETHENE		6E	2000

TABLE 5 (APPENDIX 10)
HISTORIC GROUNDWATER CONTAMINATION CASE DESCRIPTION BY COUNTY
ALL AGENCIES, 1994-2004

COUNTY	AGENCY	DIVISION	SECTION	FILE NAME	FILE NUMBER	LOCATION	CONTAMINATION DESCRIPTION	ENFORCEMENT STATUS		YEAR DELETED
BRAZORIA										
	TCEQ	WSD	PDW	DOW CHEM COMPANY - PLANT B	200232		TRICHLORO ETHENE		6E	1999
BRAZOS										
	TCEQ	RMD	VC/VCP	OMC INDUSTRIES, INC.	1022	#1 BRONZE WEST, BRYAN	METALS, PCE	0	6C	2001
BROWN										
	RCT	OIL & GAS		UNIDENTIFIED	7B-6376	12 MILES NORTH OF BROWNWOOD	CL IN WATER WELL	5	6C	2003
BURNET										
	TCEQ	WSD	PDW	GRANITE SHOALS KINGSWOOD	G0270107B	WELL 2/KINGSWOOD SUB	MTBE	2D	6C	2003
				GRANITE SHOALS KINGSWOOD	G0270107B	WELL 2/KINGSWOOD SUB	MTBE	Z	6C	2003
				NORTHRIDGE COMM. IND. SITES	G0270091A	1-W OF US 281	1,1 DICHLOROE THYLENE	Z	6E	2001
CALDWELL										
	TCEQ	WPD	MSW	CITY OF SAN MARCOS: MW-103.	MSW00640	ON THE GARY JOBS CORPS TRAINING CTR., 1 MI. SE OF ST. HWY 21 AND 1.6 MI. SW OF FM 1966, SAN MARCOS, TX.	TCE AND VINYL CHLORIDE.	2B	6C	1995
		WSD	PDW	MARTINDALE WSC	G0280013B	WELL 2- 300FT FROM RIVER	ATRAZINE	2C	6C	2001
				MARTINDALE WSC	G0280013C	WELL 3-NEW WELL	ATRAZINE	2C	6C	2001
CALHOUN										
	TCEQ	RMD	CA	FORMOSA PLASTICS CORP.	31945	NORTH OF SH 38 AND FM 1593 IN POINT COMFORT	ETHYLENE DICHLORIDE	3D	6C	1997
CAMERON										
	TCEQ	RMD	VC/BSA	LOS FRESNOS BUSINESS INCUBATOR	G039	110/112/120 WEST OCEAN BOULEVAR D, LOS FRESNOS	LEAD	0	6D	2001
			VC/VCP	SOUTHERN PACIFIC RAILYARD - AOC NO. 2	1274	EAST 6TH, TYLER, EAST 7TH AND HARRISON, BROWNSVIL LE	LEAD		6C	
CASTRO										
	TCEQ	WSD	PDW	DIMMITT MUNICIPAL WATER SYSTEM	G0350001M	S-4/S OF CITY	ATRAZINE, TRIAZINES		6C	2000
				DIMMITT MUNICIPAL WATER SYSTEM	G0350001P	N-3/S OF CITY	ATRAZINE, TRIAZINES		6C	2000
				DIMMITT MUNICIPAL WATER SYSTEM	G0350001L	S-3/S OF CITY	ATRAZINE, TRIAZINES		6C	2000
				DIMMITT MUNICIPAL WATER SYSTEM	G0350001I	9-3RD & SO ST	ATRAZINE, TRIAZINES		6C	2000
				DIMMITT MUNICIPAL WATER SYSTEM	350001		ATRAZINE, TRIAZINES		6C	1999
				DIMMITT MUNICIPAL WATER SYSTEM	G0350001P	N-3/S OF CITY	ATRAZINE, TRIAZINES	Z	6C	1999
				DIMMITT MUNICIPAL WATER SYSTEM	G0350001K	S-2/S OF CITY	ATRAZINE, TRIAZINES		6C	2000
COCHRAN										
	RCT	OIL & GAS	8A	DUB ETHEREDGE COMPLAINT		LEHMAN AREA, LEVELLAND FIELD	WATER WELL SALTY	1C	6C	2005
			8A	JAY ADAMS COMPLAINT (EXXONMOBIL)	8A-4484	NORTH LEVELLAND UNIT	CHLORIDES	1C	6C	2003
			8A	LARRY BESEDA COMPLAINT	8A-0840	3 MILES WEST OF WHITEFACE	CL	2	6C	1994
	TCEQ									
		WSD	PDW	MORTON PUBLIC WATER SUPPLY	400001	WELL 1 (G0400001A) - SE OF JEFFERSON AVE. AND 1ST ST.	BENZENE	2C	6E	1998
				MORTON PUBLIC WATER SUPPLY	400001		BENZENE		6E	1999
				MORTON PUBLIC WATER SUPPLY	G0400001A	1- 1ST/JEFFERS ON	BENZENE		6E	2000
COKE										
	RCT	OIL & GAS	7C	ORYX ENERGY CORPORATI ON		JAMESON FIELD	CHLORIDES	1A	6C	2002
	TCEQ									
		WSD	PDW	WEST TEXAS UTILITIES OAK CREEK PLA	G0410013A	1-200FT NE OF PLANT	PROMETON, BROMACIL	2C	6C	2001

TABLE 5 (APPENDIX 10)
HISTORIC GROUNDWATER CONTAMINATION CASE DESCRIPTION BY COUNTY
ALL AGENCIES, 1994-2004

COUNTY	AGENCY	DIVISION	SECTION	FILE NAME	FILE NUMBER	LOCATION	CONTAMINATION DESCRIPTION	ENFORCEMENT STATUS		YEAR DELETED
COLLIN										
	TCEQ									
		RMD	VC/VCP	BERKELEY SQUARE SHOPPING CENTER	1399	4621 WEST PARK BOULEVARD	CHLORINATED SOLVENTS	0	6C	2001
				BERKELEY SQUARE SHOPPING CENTER	537	4621 WEST PARK BOULEVARD, PLANO	CHLORINATED SOLVENTS	0	6C	2001
				PARK PAVILLION SHOPPING CENTER	772	2001 COIT ROAD, PLANO	VOCS		6D	2004
				PARKWOOD SQUARE SHOPPING CENTER	918	300 CUSTER ROAD, PLANO	CHLORINATED SOLVENTS	0	6C	2002
				PITTMAN CORNERS	915	SWC 15TH AND CUSTER ROAD, PLANO	CHLORINATED SOLVENTS	0	6C	2001
				SEC FM 720 AND PRESTON ROAD (FRISCO)	660	SEC FM 720 & PRESTON ROAD, FRISCO	TPH, BTEX	0	6C	2000
				SECURITY STORAGE	501	1919 WEST 15TH STREET, PLANO	TPH		6C	
				VACANT TRACT OF LAND/ARAPAHO AND QUORUM	204	SWC ARAPAHOE AND QUORUM, ADDISON	TPH, PETROLEUM HYDROCARBONS		6C	
		WPD	MSW	CITY OF WYLIE: MW- 12 AND 13	MSW00712	0.5 MI. SE OF ST. HWY 78 & FM 2514 INTERSECTION, WYLIE, TX.	VOCS (TOLUENE)	2A	6C	1998
COLORADO										
	RCT									
		OIL & GAS	3	LESLIE HEINSOHN COMPLAINT	03-5007	8 MILES NW OF COLUMBUS	SODIUM CHLORIDE	1C	6C	2000
COMANCHE										
	RCT									
		OIL & GAS	7B	UNIDENTIFIED	7B-7401	5 MILES NORTHWEST OF DUSTER	BENZENE IN GW WELL	5	6C	2003
COOKE										
	RCT									
		OIL & GAS	9	CREED COMPLAINT	OCP# 1675	4 MILES NW OF MUENSTER, COOKE COUNTY	NACL	5	6C	2005
	TCEQ									
		RMD	VC/VCP	GAINESVILL E MUNICIPAL AIRPORT - 2	758	2300 BONNAVILL A, ROUTE 2, BOX 3416, GAINESVILL E	TPH	0	6C	1999
		WPD	MSW	CITY OF GAINESVILL E: MW-8A AND MW-9.	MSW00302	ON FM 902, 2.5 MI. E OF FM 372, GAINESVILL E, TX.	TDS, CL, VOCS.	2A	6C	1996
CRANE										
	RCT									
		OIL & GAS	8	EDWARDS RANCH WATER FIELD		10 MILES SE OF MONAHANS	NACL	0	6C	1998
CROCKETT										
	RCT									
		OIL & GAS	7C	BELVAN GAS PLANT - MONITORIN G WELL	7C-1756	20 MILES NW OF OZONA	OIL	1C	6C	1995
				EMERALD UNDERGRO UND WATER DIST.	7C-1961	25 MILES WEST OF OZONA	CRUDE OIL	1C	6C	2000
				KOCH MIDSTREAM SERVICES (SID RICHARDSON)	OCP# 1474	6 MILES SOUTH OF MCCAMEY	BTEX	0	6C	2003
CROSBY										
	RCT									
		OIL & GAS	8A	PRICE THOMAS COMPLAINT		5 MILES SOUTH OF CAP ROCK	CHLORIDES	1C	6C	1999
				RIVERA COMPLAINT	8A-3475	20 MILES NORTH OF POST	CHLORIDES	1C	6C	1998
CULBERSON										
	TCEQ									
		WSD	PDW	GMNP-PINE SPRINGS	550014		ALKANES, BTEX, BENZENES, BUTANES, HEXANES, HYDROCARBONS , PENTANES, TOLUENE		6C	1999
				GMNP-PINE SPRINGS	G0550014A	1- CAMPGROUND	ALKANES, BTEX, BENZENES, BUTANES, HEXANES, HYDROCARBONS, PENTANES, TOLUENE		6E	2000
DALLAM										
	TCEQ									
		WSD	PDW	DALHART MUNICIPAL WATER SYSTEM	560001		BTEX, MTBE, BENZENES, BUTANES, PENTANES, PROPANES		6C	1999
				DALHART MUNICIPAL WATER SYSTEM	G0560001F	21- TRINIDAD/A MARILLO ST	BTEX, MTBE, BENZENES, BUTANES, PENTANES, PROPANES		6C	2000
DALLAS										
	TCEQ	ENF	ENF	GNB INC - FARMERS BRANCH	31697	1880 VALLEY VIEW RD., FARMER'S BRANCH	CONTAMINATION NOT FOUND	4B	6C	1997

TABLE 5 (APPENDIX 10)
HISTORIC GROUNDWATER CONTAMINATION CASE DESCRIPTION BY COUNTY
ALL AGENCIES, 1994-2004

COUNTY	AGENCY	DIVISION	SECTION	FILE NAME	FILE NUMBER	LOCATION	CONTAMINATION DESCRIPTION	ENFORCEMENT STATUS		YEAR DELETED
DALLAS										
	TCEQ									
		RMD	CA	AVIALL SERVICES INC	30430	6114 FOREST PARK RD DALLAS 75235	JET FUEL, TCE, HALOCARBONS	0	6D	2002
				DAL- CHROME COMPANY INC	65246	3044 MORRELL ST DALLAS 75216	NICKEL,CHROMIUN	0	6D	2001
				GNB INC - FARMERS BRANCH	31697	1880 VALLEY VIEW RD., FARMER'S BRANCH	CONTAMINATION NOT FOUND	4B	6C	1998
				RATHON (DIVERSEY CHEM CO. - DUBOIS)	30602	CENTRAL FREEWAY @ RIVER OAKS, DALLAS	VOC	C3	6C	2000
			VC/BSA	2306 MOTOR STREET	G071	2306 MOTOR STREET, DALLAS	VOCS, METALS, CHLORINATED SOLVENT S		6C	2004
				3100 ROSS AVENUE	G086	3100 ROSS AVENUE, DALLAS	VOCS, SVOCS, TPH		6C	2005
				EAGLE FORD TRACT	G077	3400 - 3800 BLOCK OF NORWICH LANE, DALLAS	VOCS, SVOCS, METALS		6D	2005
				FISHBURN CLEANERS	G078	3208 ROSS AVENUE, DALLAS	VOCS, SVOCS, CHLORINATED SOLVENTS		6C	2005
				PROPOSED FIRE STATION NO. 3	G052	NEC HUTTON DRIVE AND VALLEY VIEW LANE, FARMERS BRANCH	VOCS, METALS, CHLORINATED SOLVENTS		6DE	
			VC/IOP	STEMMONS 5 WAREHOUSE	60	10601 - 10649 KING WILLIAM DRIVE, DALLAS	BENZENE	0	6D	2000
				TRUSSWAY - DALLAS	80	10545 DORIC STREET, DALLAS	VOCS	0	6D	2000
				VALLEY VIEW TECH CENTER II	49	NEC VALLEY BRANCH AND SPRINGLAKE ROAD, FARMERS BRANCH	PETROLEUM	0	6D	2000
			VC/VCP	1280 AND 1300 GREENVILLE AVENUE	216	COLLINS ROAD AND GREENVILLE AVE., RICHARDSON	SOLVENTS	0	6C	1997
				16-STORY OFFICE BUILDING/G ARAGE-ELM BUILDING	786	1505 ELM STREET, DALLAS	SOLVENTS	0	6C	1998
				16-STORY OFFICE BUILDING/G ARAGE-ELM BUILDING	786	1505 ELM STREET, DALLAS	SOLVENTS	0	6C	1999
				18.466 ACRE TRACT OF LAND (CENTENNIA L PLAZA)	454	NEC OF IH- 35 AND WEST NW HIGHWAY, DALLAS	METALS/CHLORINATED SOLVENT/TPH	0	6D	2000
				23.64 ACRE TRACT OF LAND/SHILO H @ BELT LINE	475	NWC SHILOH ROAD & BELT LINE ROAD, GARLAND	BTEX, SOLVENTS, METALS	0	6C	2000
				7777 HINES PLACE	1331	7777 HINES PLACE	VOCS		6C	
				AIRCONDEX	380	2674 FREEWOOD, DALLAS	METALS	0	6C	2001
				ALCATEL USA SOURCING LP	1215	1220 AND 1225 ALMA ROAD, RICHARDSON	VOCS	0	6C	2001
				AUTOHAUS PROPERTY	496	14185 NORTH DALLAS PARKWAY, FARMERS BRANCH	TPH, METALS	0	6C	1999
				AUTOHAUS PROPERTY	496	14185 NORTH DALLAS PARKWAY, FARMERS BRANCH	TPH, METALS	0	6C	1998
				BELL HELICOPTER TEXTRON INC., PLANT 5	180	1700 NORTH HIGHWAY 360, GRAND PRAIRIE	CHLORINATED SOLVENTS	0	6C	2000
				BROOMFIEL D NORTH PROPERTY	739	SCW OLIN WELLBORN AND ALAMO, DALLAS	PETROLEUM HYDROCARBONS	0	6C	2000
				CAMELOT SHOPPING CENTER	1158	580 WEST ARAPAHO ROAD, RICHARDSON	CHLORINATED SOLVENTS	0	6D	2000
				CHEVRON TRACT/ANA PROPERTIES	1027	SWC KNOX STREET AND CENTRAL EXPRESSWAY, DALLAS	TPH, BTEX, CHLORINATED SOLVENTS		6C	
				CITY OF DALLAS FIRE STATION NO. 34	1139	7604 LAKE JUNE ROAD, DALLAS	LEAD, BTEX	0	6C	2002
				CLYDE LANE PROPERTY	530	CLYDE LANE @ MCKINNEY AVE AND OAK GROVE, DALLAS	ORGANICS, METALS		6C	
				COWBOY CLEANERS	1229	3991 NORTH BELT LINE ROAD, IRVING	PCE, TCE, DCE		6E	2005
				CRASH RESCUE EQUIPMENT (3.4 ACRE TRACT)	1304	11122 MORRISON LANE, DALLAS	VOCS, METALS	0	6C	2002
				CVS PHARMACY	1704	15111 PRESTON ROAD, DALLAS	CHLORINATED SOLVENTS, TPH		6D	2005
				DALLAS GAS AND FUEL COMPANY	165	NW CORNER OF ROSS AND RECORD STREET, DALLAS	VOCS	0	6C	1998
				DALLAS GAS AND FUEL COMPANY	165	NWC OF ROSS AND RECORD STREET, DALLAS	VOCS	0	6C	1999
				DALLAS STEAM ELECTRIC STATION	163	2727 FLYNN STREET, DALLAS	TPH, SVOCS	0	6C	1999
				DEEP ELLUM PROJECT	1220	INDIANA STREET AND MALCOLM X BOULEVAR D, DALLAS	PETROLEUM HYDROCARBONS, METALS	0	6C	2001
				DOVER ELEVATOR COMPANY	455	7017 CARPENTER FREEWAY, DALLAS	TPH, VOCS	0	6D	2001
				EXIDE CORPORATI ON	322	2040 MOTOR STREET, DALLAS	METALS, TPH		6C	
				EXIDE CORPORATI ON VCP NO. 322	1496	2040 MOTOR STREET, DALLAS	VOCS, METALS		6C	2003
				FORMER GENERAL PORTLAND CEMENT - 58.8 ACRES	1260	3333 FORT WORTH AVENUE, DALLAS	LEAD		6C	
				FORMER ROACH PAINT FACILITY	175	NW CORNER OF FIELD AND WOODALL ROGERS FR, DALLAS	VOCS, SVOCS, METALS	1	6C	1997
				G. H. HENSLEY LANDFILL	502	2108 JOE FIELD ROAD, DALLAS	METALS, METHANE	0	6D	2000

TABLE 5 (APPENDIX 10)
HISTORIC GROUNDWATER CONTAMINATION CASE DESCRIPTION BY COUNTY
ALL AGENCIES, 1994-2004

COUNTY	AGENCY	DIVISION	SECTION	FILE NAME	FILE NUMBER	LOCATION	CONTAMINATION DESCRIPTION	ENFORCEMENT STATUS		YEAR DELETED
DALLAS										
	TCEQ									
		RMD	VC/VCP	GEENVILLE JUNCTION SHOPPING CENTER	0055	5111 GREENVILLE AVENUE, DALLAS	SOLVENTS		6E	2005
				HABITAT FOR HUMANITY	1735	3020 BRYAN STREET, DALLAS	VOCS, METALS, TPH		6C	2005
				HAMPTON COURT BUILDING	972	4311 OAK LAWN AVENUE, DALLAS	CHLORINATED SOLVENTS	0	6C	2002
				HEATH COMPANY - 4703 BENGAL STREET	1175	4703 BENGAL STREET, DALLAS	METALS		6C	
				HERTZ EQUIPMENT RENTAL	1495	11010 HARRY HINES BOULEVAR D, DALLAS	CHLORINAT ED SOLVENTS		6C	
				HITACHI U1 FACILITY	1106	1505 WALNUT HILL LANE, IRVING	VOCS, PETROLEUM HYDROCARBONS, LEAD	0	6C	2000
				J. Y. TAYLOR MANUFACT URING	884	101 WEST AVENUE D, GARLAND	SOLVENTS	0	6C	1999
				J. Y. TAYLOR MANUFACT URING	884	101 WEST AVENUE D, GARLAND	SOLVENTS	0	6C	1998
				JOHN EAGLE LINCOLN MERCURY DEALERSHIP	410	6102, 6110, 6116, 6120 LEMMON AVENUE, DALLAS	TPH, VOC, METALS	0	6C	2000
				LAKE HIGHLANDS SHOPPING CENTER	1088	9661 AUDELIA ROAD, DALLAS	CHLORINATED SOLVENTS	0	6C	2001
				LAKELAND CLEANERS	1192	2602 LAKELAND DRIVE, DALLAS	CHLORINATED SOLVENTS		6C	
				LAWS STREET LOTS (2201 - 2225)	1036	2201, 2213, 2217, 2221, - LAWS STREET, DALLAS	VOCS, SVOCS, METALS	0	6C	2000
				LONE STAR CLEANERS PRESTON FOREST VILLAGE	1280	11661 PRESTON ROAD, DALLAS	VOCS, CHLORINATED SOLVENTS	0	6C	2002
				MARC CORPORA TIO N	1580	920 PROFIT DRIVE, GARLAN D	METALS, TPH		6C	2003
				MARC CORPORATI ON	1580	920 PROFIT DRIVE, GARLAND	METALS, TPH		6C	
				MDJ BRYAN STREET BUILDINGS	1191	3015/3029 BRYAN STREET, DALLAS	PETROLEUM HYDROCARBONS, PESTICIDES, PCE		6E	
				MIDWAY PLAZA	562	12801 MIDWAY ROAD, DALLAS	SOLVENTS	0	6C	1999
				MONTFORT ELEGANT CLEANERS	1684	13235 MONTFORT DRIVE, DALLAS	CHLORINATED SOLVENTS		6C	2004
				NORTHPARK EAST BUILDIN G 1	1600	8950 NORTH CENTRAL EXPRESS WAY, DALLAS	TPH		6C	2004
				PARK FOREST SHOPPING CENTER	608	3701 - 3878 FOREST LANE, DALLAS	CHLORIN ATED SOLVENTS		6D	2004
				PAVILLION II SHOPPING CENTER	751	7512 - 7632 CAMPBELL ROAD, DALLAS	CHLORINATED SOLVENTS/P ETROLEUM HYDROCAR BONS	0	6D	2000
				PAVILLION III SHOPPING CENTER	753	NWC CAMPBELL ROAD AND COIT ROAD, DALLAS	CHLORINATED SOLVENTS, TPH	0	6C	2000
				PLAZA RIOS SHOPPING CENTER	377	8602-8698 SKILLMAN STREET, DALLAS	CHLORINATED SOLVENTS	0	6C	2000
				PRESTONWO OD VILLAGE II/SPECIALT Y CLEANERS	420	15203 KNOLL TRAIL DRIVE, DALLAS	CHLORINATED SOLVENTS	0	6C	2000
				PYRAMID CLEANER S	1559	3220 GUS THOMASSON ROAD, MESQUITE	VOCS		6C	2003
				PYRAMID CLEANERS	1559	3220 GUS THOMASSON ROAD, MESQUITE	VOCS		6C	
				R F MONOLITHI CS	1341	4441-4445 SIGMA ROAD	VOCS, METALS, CHLORINATED SOLVENTS	0	6C	2002
				RICHWOOD SHOPPING CENTER	917	2000 - 2171 BUCKINGHAM ROAD, RICHARDSON	CHLORINATED SOLVENTS	0	6C	2002
				RODGER MEIER CADILLAC	1187	4707 LBJ FREEWAY, FARMERS BRANCH	PETROLEUM HYDROCARBONS	0	6D	2002
				SIGMOND PROPERTY	692	NWC SUMMER STREET AND BROOM STREET, DALLAS	TPH, METALS	0	6C	2000
				SNAZZY DRY CLEANERS	1472	1228 WEST MAIN STREET, SUITE 238, LEWISVIL LE	CHLORINATED SOLVENTS		6D	2004
				STANDARD MANUFACT URING, INC.	1118	4012 WEST ILLINOIS AVENUE, DALLAS	LEAD, TPH, VOCS	0	6C	2000
				THREE TRACTS - FLORA, LEONARD AND ROSS	147	SEC FLORA & LEONARD/23 01-2318 ROSS, DALLAS	VOCS, SVOCS, METALS, TPH	0	6D	2000
				TURTLE CREEK SITE	510	SWC LEMMON AVE AND CARLISLE STREET, DALLAS	VOCS, TPH, METALS	0	6C	1999
				TXU TERMINATION PROPERTY	1084	WEST OF WICHITA AND ALAMO STREETS, DALLAS	TPH, PAHS	0	6C	1999
				UP SOUTH PROPERTY	743	NORTH OF CONTINENTAL AND EAST OF HOUSTON, DALLAS	PETROLEUM HYDROCARBONS	0	6C	1999
				VACANT MAX STORE	438	11455 GARLAND ROAD, DALLAS	HYDROCARBON	0	6C	1998
				VACANT MAX STORE	438	11455 GARLAND ROAD, DALLAS	HYDROCARBON	0	6C	1997
				VACANT TRACT IN ROWLETT, TEXAS	426	HIGHWAY 66/0.5 MI. EAST OF LIBERTY GROVE, ROWLETT	BTEX		6C	
				VALUE $1.25 CLEANERS (RICHLAND VILLAGE)	729	1320 EAST BELT LINE ROAD, RICHARDSON	VOCS		6C	
				VICTORY NORTH RESIDENTIA L PROPERTY	1431	NORTH OF WICHITA/HA RRY HINES/IH-35, DALLAS	VOCS, METALS, TPH, PAH	0	6C	2002

TABLE 5 (APPENDIX 10)
HISTORIC GROUNDWATER CONTAMINATION CASE DESCRIPTION BY COUNTY
ALL AGENCIES, 1994-2004

COUNTY	AGENCY	DIVISION	SECTION	FILE NAME	FILE NUMBER	LOCATION	CONTAMINATION DESCRIPTION	ENFORCEMENT STATUS		YEAR DELETED
DALLAS										
	TCEQ	RMD	VC/VCP	VIRGINIA KMP CORPORATI ON	189	4100 PLATINUM WAY, DALLAS	TPH, VOCS, SVOCS, METALS, PCBS	0	6C	2000
				VISTA FIBERS PROPERTY - DALLAS	938	2722 ALAMO STREET, DALLAS	TPH, METALS, PAH	0	6C	1999
				WALT-BELT CLEANERS	1195	4070 NORTH BELT LINE ROAD, SUITE 154, IRVING	CHLORINATED SOLVENTS		6C	
				WICHITA STREET REMNANT PROPERTY	1263	ADJACENT TO TU NORTH A PROPERTY, DALLAS	TPH	0	6C	2001
				WILLIAMSO N PROPERTY	1034	INTERSECTION RIVER AND GRIFFIN STREETS, DALLAS	PAHS, METALS	0	6C	2000
				WOODLAKE VILLAGE SHOPPING CENTER	836	3065 NORTH JOSEY LANE, CARROLLTON	SOLVENTS	0	6D	2001
		WPD	MSW	BFI/HUTCHI NS: SEVERAL MONITORIN G WELLS.	MSW01236A	0.8 MI. SE OF I-20, 1.5 MI. NE OF I-45 ON CLEVELAND RD., DALLAS, TX.	TCE, VINYLCHLORIDE, PCE, AND BENZENE.	2B	6C	1995
				D BAR B MOBILE HOME RANCH	G0570082A	1-SOUTH SIDE OF MHP	TETRACHLOROETHENE		6C	2000
DAWSON										
	RCT									
		OIL & GAS	8A	JOHN WRIGHT (REOPENED MELVIN SMITH COMPLAINT)	8A-3078,8A- 1336	6 MILES SE OF O'DONNELL	CHLORIDES	1C	6C	1995
DEAF SMITH										
	TCEQ									
		WSD	PDW	DEAF SMITH COUNTY FWSD 1	G0590002A	1 2 BLOCKS E OF GRD STO	ATRAZINE	2D	6C	2002
				HEREFORD MUNICIPAL WATER SUPPLY	590001		1,2- DICHLOROETHANE, ATRAZINE, BTEX, BUTANE, CYCLOHEXANE, METHYL CYCLOPENTANE, METHYL PENTANES		6E	1999
				HEREFORD MUNICIPAL WATER SUPPLY	G0590001AN	37- VETERANS PARK	1,2- DICHLOROETHANE, ATRAZINE, BTEX, BUTANE, CYCLOHEX ANE, METHYL CYCLOPENT ANE, METHYL PENTANES		6C	2000
				HEREFORD MUNICIPAL WATER SUPPLY	G0590001AR	41-CAUSEY & AUSTIN	1,2- DICHLOROETHANE, ATRAZINE, BTEX, BUTANE, CYCLOHEXANE, METHYL CYCLOPENTANE, METHYL PENTANES		6C	2000
				HEREFORD MUNICIPAL WATER SUPPLY	590001	WELL 3 (G0590001B) - SE OF MCKINLEY AVE. AND NEW YORK AVE.	BTEX, 1,2- DICHLOROETHANE, METHYL CYCLOHEXANE, METHYL PENTANES, BUTANE, METHYL CYCLOPENTANE ET.AL.	2D	6E	1998
DENTON										
	TCEQ									
		RMD	CA	GNB TECHNOLOG IES INC	30516	7471 S 5TH ST FRISCO 75034	LEAD, CADMIUM, PH	3A	6E	2002
			VC/BSA	FREEDOM OIL PROPERTY	G045	NWC HENRIETTA CREEK RD AND HIGHWAY 377, ROANOKE	TPH, PCBS		6C	
			VC/IOP	WILLOW RIDGE APARTMENT S	112	797 SOUTH OLD ORCHARD, LEWISVILLE	CHLORINAT ED SOLVENTS, MTBE	0	6D	2000
			VC/VCP	HENRIETTA CREEK ROAD SITE	519	5800-5900 BLOCK OF HENRIETTA CREEK ROAD,ROANOKE	VOCS	0	6C	2000
				SACK N SAVE	473	1500 IH 35E @ AVENUE C, DENTON	TPH, BTEX, METALS	0	6C	2002
				TEXAS NEW MEXICO POWER COMPANY	668	792 EAST MAIN STREET, LEWISVIL LE	TPH, VOCS, SVOCS, PHENOLS		6C	2004
				THE DENTON- RECORD CHRONICLE	1286	314 EAST HICKORY STREET, DENTON	VOCS, SVOCS, CHLORINAT ED SOLVENTS	0	6C	2001
				VALLEY SQUARE SHOPPING CENTER	803	724 WEST MAIN STREET, LEWISVILLE	CHLORINAT ED SOLVENTS		6C	
		WPD	MSW	CAMELOT LANDFILL (CITY OF FARMERS BRANCH)	MSW01312A	0.8 MI S OF SH 121, N OF ELM FORK TRINITY RIVER, 1.5 MI W OF FM 2281, HEBRON	MW-10: VOCS (CIS- 1,2- DICHLOROE THYLENE; TRICHLOROETHYLENE; VINYL CHLORIDE)	2A	6C	1999
DEWITT										
	RCT									
		OIL & GAS	2	PG & E GAS TRANSMISSION	OCP# 1612	ARMSTRONG GAS PLANT	HYDROCARBONS	0	6C	2003
EASTLAND										
	RCT									
		OIL & GAS	7B	SCURLOCK PERMIAN		1.5 MILES NORTHWEST OF GORMAN	CRUDE OIL	2	6C	1998
				SCURLOCK PERMIAN PIPELINE CORP.	7B-4494	1.5 MILES NW OF GORMAN	CRUDE OIL	1C	6C	1996
				UNIDENTIFIED	7B-7595	1 MILE EAST OF NIMROD	SW IN WATER WELL	2	6C	2004
				UNIDENTIFIED/PIONEER CITY	7B-4986	DOMESTIC WELLS IN/AROUND CITY OF PIONEER	NACL	5	6C	2005

TABLE 5 (APPENDIX 10)
HISTORIC GROUNDWATER CONTAMINATION CASE DESCRIPTION BY COUNTY
ALL AGENCIES, 1994-2004

COUNTY	AGENCY	DIVISION	SECTION	FILE NAME	FILE NUMBER	LOCATION	CONTAMINATION DESCRIPTION	ENFORCEMENT STATUS		YEAR DELETED
EASTLAND										
	TCEQ									
		WSD	PDW	CITY OF RISING STAR	G0670005?	? OF 9 WELLS	PROMETON	2C	6C	2001
				RISING STAR ISD	G0670029A	1-HIGH SCHOOL	PROMETON	2C	6C	2001
ECTOR										
	RCT									
		OIL & GAS	8	TEXACO EXPL & PROD.	OCP# 1802	MCKNIGHT	PSH ON GROUNDWATER	1C	6C	2003
	TCEQ									
		RMD	CA	BJ SERVICES COMPANY USA	32316	2505 W 2ND ST ODESSA 79763	TPH,BTEX	2B	6D	2005
				BJ SERVICES COMPANY USA	32316	2505 W 2ND ST ODESSA 79763	TPH,BTEX	2B	6D	2004
				MONARCH ROD SERVICE	39986	153 MOSS AVENUE, ODESSA	NAPHTHA, LEAD	3	6C	2000
		WSD	PDW	CANYON DAM MOBILE HOME PARK	G0680051?	EP001 WITH 2 WELLS	BROMACIL	2D	6C	2002
				CENTRIFLO PUMP & MACHINE CO	G0680202A	1 SOUTHWEST OF SHOP	BROMACIL, PROMETON	2C	6C	2001
				CENTRIFLO PUMP & MACHINE CO	G0680202A	1 SOUTHWEST OF SHOP	BROMACIL, PROMETON	X	6D	
				CENTRIFLO PUMP & MACHINE COMPANY	G0680202A	1 SOUTHWEST OF SHOP	1,1- DICHLOROE THENE, 1, 1- DICHLOROETHANE		6C	2000
				CENTRIFLO PUMP & MACHINE COMPANY	680202		1,1- DICHLOROETHENE, 1, 1- DICHLOROE THANE		6C	1999
				CENTRIFLO PUMP & MACHINE COMPANY	G0680202A	1 SOUTHWEST OF SHOP	1,1- DICHLOROETHENE, 1, 1- DICHLOROE THANE	X	6D	
				HUBER GARDENS ESTATES	G0680163B	2-WEST OF PARK	BROMACIL	2D	6C	2001
				HUBER GARDENS ESTATES	G0680163B	2-WEST OF PARK	BROMACIL	Z	6C	
				NORTHGATE MOBILE HOME PARK 1	G0680013D	4-CENTER OF PARK	PROMETON	Z	6C	
				NORTHGATE MOBILE HOME PARK 1	G0680013A	1-EAST OF OFFICE	PROMETON	Z	6C	2002
				NORTHGATE MOBILE HOME PARK 1	G0680013?	MULTIPLE WELL LOCATIONS	PROMETON	2D	6C	2003
				NORTHGATE MOBILE HOME PARK 1	G0680013D	4-CENTER OF PARK	PROMETON	2D	6C	2002
				NORTHGATE MOBILE HOME PARK NO 1	G0680013B	2- NORTHWEST OF PARK	TETRACHLOROETHENE	Z	6C	2001
				NORTHGATE MOBILE HOME PARK NO 1	680013	ODESSA	TETRACHLOROETHENE		6C	1999
				NORTHGATE MOBILE HOME PARK NO 1	G0680013A	1-EAST OF OFFICE	TETRACHLOROETHENE		6C	2000
				NORTHGATE MOBILE HOME PARK NO 1	G0680013B	2- NORTHWEST OF PARK	TETRACHLOROETHENE		6C	2000
				WILLIAMS TRAILER COURT	G0680126B	2-WEST OF WELL 1	1,2-DICHLOROETHANE	2D	6C	2004
				WILLIAMS TRAILER COURT	G0680126A	1-BHND (WEST) OF OFFICE	1,2-DICHLOROETHANE	2D	6C	2004
EDWARDS										
	RCT									
		OIL & GAS	1	SUTTON WARDLAW WATER WELL	1-04-2998	22 MILES WNW OF ROCKSPRINGS	CRUDE OIL	1C	6C	2004
EL PASO										
	TCEQ									
		RMD	CA	FORT BLISS	63003	FORT BLISS EL PASO 79916	VOC'S	3A	6D,6E	2002
				SOUTHWESTERN BELL TELEPHONE CO	52114	100 SUNSET DR EL PASO	BENZENE, TPH, TCE	2A	6C	2000
		WSD	PDW	EL PASO WATER UTILITIES PUBLIC SER	G0710002?	ENTRY POINT 007 WITH 2 WELLS	PERCHLORATE	Z	6C	2003
				EL PASO WATER UTILITIES PUBLIC SER	S0710002A	1-SURFACE	PERCHLORATE	2D	6C	2003
				EL PASO WATER UTILITIES PUBLIC SER	G0710002N	405- AMECA/PAR RA	CIS-1,2- DICHLOROE THENE TETRACHLO ROETHENE, TRICHLOROETHENE	2C	6C	2002
ELLIS										
	TCEQ									
		RMD	VC/VCP	LARKIN PRODUCTS INDUSTRIAL TRACTS	156	BUSINESS HIGHWAY 287 EAST, WAXAHACHIE	SOLVENTS	0	6C	1997
ERATH										
	TCEQ									
		WSD	PDW	BLUFF DALE WSC	G0720036A	1 - THE WELL / 639 FM 2481	BENZENE, TOLUENE, PROPANES, BUTANES, PENTANES, HEXANES	Z	6C	2005
FAYETTE										
	TCEQ	RMD	VC/VCP	TUBOSCOPE SCHULENBU RG SITE	558	HIGH HILL ROAD, SCHULENBURG	METALS, VOC	0	6C	2000
FORT BEND										
	TCEQ									
		RMD	VC/IOP	KIRKWOOD TECH CENTRE	70	12705 SOUTH KIRKWOOD, STAFFORD	TPH, VOCS	0	6C	1999
			VC/VCP	FOUNTAINS PROPERTY	584	EXECUTIVE DRIVE, STAFFORD	CHLORINATED SOLVENTS	0	6C	2000

TABLE 5 (APPENDIX 10)
HISTORIC GROUNDWATER CONTAMINATION CASE DESCRIPTION BY COUNTY
ALL AGENCIES, 1994-2004

COUNTY	AGENCY	DIVISION	SECTION	FILE NAME	FILE NUMBER	LOCATION	CONTAMINATION DESCRIPTION	ENFORCEMENT STATUS		YEAR DELETED
FREESTONE										
	TCEQ									
		RMD	SSDAT	D & D CENTRAL TEXAS CONSTRUCTION CO.	FILED BY SITE NAME	ROUTE 1, TEAGUE	PCB'S	6C	6C	2000
GALVESTON										
	TCEQ									
		RMD		LEAGUE CITY SPECIALTY SHOPPING CENTER	122	101-199 GULF FREEWAY SOUTH, LEAGUE CITY	VOC, TPH	0	6C	1995
			CA	TINSE CHEMICAL CO	38465	1145 DOCK RD TEXAS CITY	METALS	1B	6D	1999
				TINSE CHEMICAL COMPANY - TEXAS CITY (OR DOCK ROAD)	38465	1145 DOCK ROAD, TEXAS CITY, TEXAS	METALS	1B	6D	1998
			VC/VCP	AMOCO CHEMICAL COMPANY	220	2800 FM 519 EAST, TEXAS CITY	METALS	0	6D	2000
				CHEVRON BULK PLANT #60165535	509	1802 WATER STREET, GALVESTON	HYDROCAR BONS	0	6C	1999
				DIAMOND SHAMROCK NO. 199	856	6302 STEWART STREET, GALVESTON	TPH	0	6D	2000
				EDGEWOOD RETIREMEN T COMMUNIT Y	416	2228 SEAWALL BOULEVARD, GALVESTON	SVOC,META LS	0	6DE	2002
				EDGEWOOD RETIREMEN T COMMUNIT Y	416	2228 SEAWALL BOULEVAR D, GALVESTON	SVOC,META LS		6D	
				FALSTAFF BREWING COMPANY	337	33RD STREET AND CHURCH STREET, GALVESTON	PCB, TPH, METALS	0	6C	2002
				HOME DEPOT TRACT - GALVESTON	1434	NEC IH-45 AND 65TH STREET, GALVESTON	VOCS, SVOCS, METALS, TPH, METHANE		6C	
				LEAGUE CITY SPECIALTY SHOPPING CENTER	122	101-199 GULF FREEWAY SOUTH, LEAGUE CITY	VOCS, TPH	0	6C	1998
				VACANT LAND - KEMAH TOWNSITE, LOTS 5 AND 6	995	101 FIRST STREET, KEMAH	METALS, PAHS		6C	
GARZA										
	RCT									
		OIL & GAS	8A	EOTT ENERGY PIPELINE, LP		GARZA STATION PL SPILL SITE	CRUDE OIL IN GW	0	6C	2001
				MAYNARD OIL COMPANY		SLAUGHTER "H"	BTEX IN GW	0	6C	2001
GONZALEZ										
	RCT									
		OIL & GAS	1	KOCH PIPELINE	OCP# 1503	WICKIE GONZALEZ LEASE	BTEX	0	6C	2003
GRAY										
	RCT									
		OIL & GAS	10	EQUILON PIPELINE CO. (LEFORS STATION)	OCP# 1881	5 MILES EAST OF LEFORS	BTEX	0	6C	2004
	TCEQ									
		WSD	PDW	I-R-I INTERNATIO NAL	G0900012A	5-1/2 MILE NW OF OFFICE	TETRACHLO ROETHENE		6C	2000
GREGG										
	TCEQ									
		WPD	IHW	GARLAND CREOSOTIN G	32915	GARLAND ROAD NEAR SH 149, LONGVIEW	CREOSOTE, CONSTITUENTS	2D	6C	1997
	RCT									
		OIL & GAS	6	SCURLOCK PERMIAN PIPELINE		IN LONGVIEW	CRUDE OIL	2D	6C	1994
	TCEQ									
		RMD	CA	GARLAND CREOSOTIN G	32915	GARLAND ROAD NEAR SH 149, LONGVIEW	CREOSOTE CONSTITUENTS	5	6C	1997
			VC/VCP	BOWEN TOOLS FACILITY - KILGORE	698	280 HWY 135 NORTH, KILGORE	TPH		6C	
		WPD	MSW	CITY OF LONGVIEW/ CHEROKEE LANDFILL: MW-1.	MSW00742	0.5 MI. SW OF FM 1845, 0.5 MI. SE OF FM 2087, LONGVIEW, TX.	TDS, CL, AND TOC.	2A	6C	1995
				CITY OF LONGVIEW/ FM 1845 LANDFILL: MW-2 AND MW-3	MSW00267	1.0 MI. S-SE OF THE INTERSECTI ON OF FM 1845/2206 AND CHEROKEE ST., LONGVIEW, TX.	TOC AND COD.	2A	6C	1995
				JOHN L. HARDIN: MW-1 AND 2.	MSW01527	1.3 MI. W OF FM 1845 AND 1.0 MI. NW OF US 259, LONGVIEW, TX.	TOC.	2B	6C	1997
			PDW	E J WATER COMPANY	G0920023D	4-OLD OIL CNTR AREA	BENZENE		6C	2000
				E J WATER COMPANY	920023		BENZENE		6C	1999
GUADALUPE										
	TCEQ									
		RMD	VC/VCP	XERXES CORPORATI ON	1206	2001 PROFORM ROAD, SEGUIN	ACETONE		6C	
HALE										
	TCEQ	WSD	PDW	CITY OF EDMONSON	G0950015?	EP001 WITH 2 WELLS	BROMACIL	2D	6C	2004
				EBELING WSC	G0950064A	1-7000 W 13TH	TETRACHLOROETHENE	2D	6C	2002
				PIONEER HI BRED INTERNATIO NAL	G0950057B	B-FRONT OF WAREHOUS E	ATRAZINE	2D	6C	2001

TABLE 5 (APPENDIX 10)
HISTORIC GROUNDWATER CONTAMINATION CASE DESCRIPTION BY COUNTY
ALL AGENCIES, 1994-2004

COUNTY	AGENCY	DIVISION	SECTION	FILE NAME	FILE NUMBER	LOCATION	CONTAMINATION DESCRIPTION	ENFORCEMENT STATUS		YEAR DELETED
HALE										
	TCEQ									
		WSD	PDW	PIONEER HI BRED INTERNATIONAL	G0950057B	B-FRONT OF WAREHOUSE	ATRAZINE	Z	6C	
				PLAINVIEW MUNICIPAL WATER SYSTEM	950004	WELL #9 (G0950004E) - 2300 KOKOMO, PLAINVIEW	1,2- DICHLOROETHANE, ATRAZINE, BROMACIL, BTEX, PROPAZINE, TRIAZINES		6C	1999
				PLAINVIEW MUNICIPAL WATER SYSTEM	G0950004Q	20-1910 E 5TH ST	CARBON TETRACHLORIDE	2D	6C	2004
				PLAINVIEW MUNICIPAL WATER SYSTEM	G0950004L	16-SW 3RD & COLUMBIA ST	1,2- DICHLOROETHANE, ATRAZINE, BROMACIL, BTEX, PROPAZINE, TRIAZINES		6C	2000
				PLAINVIEW MUNICIPAL WATER SYSTEM	G0950004K	15-7TH & ELM ST	1,2- DICHLOROETHANE, ATRAZINE, BROMACIL, BTEX, PROPAZINE, TRIAZINES		6C	2000
				PLAINVIEW, CITY OF	950004	WELL 9 (G0950004E) - 2300 KOKOMO AT INTERSECTION WITH 23RD ST.	BTEX	2C	6E	1998
HARDIN										
	TCEQ									
		WPD	MSW	HARDIN COUNTY	MSW01114	3.25 MI SW OF KOUNTZE ON FM 770	P-103: VOCS (CHLOROBENZENE)	2A	6C	1999
HARRIS										
	RCT									
		OIL & GAS	3	ANDREW GEORGE	03-4537	0.5 MILE SOUTH OF CYPRESS	NATURAL GAS	2	6C	1995
				HARRINGTO N & TODD COMPLAINT	03-4478	10 MILES NE OF HOUSTON	NACL & TDS	1C	6C	1995
				JOHN CURRIER, JR. COMPLAINT	03-4297	IN TOMBALL	CHLORIDES, TDS	1C	6C	1994
	TCEQ									
		RMD	CA	DIXIE CHEMICAL COMPANY INC	30314	10701 BAY AREA BLVD PASADENA 77507	VOC'S	3B	6C	2002
				INTERCONTI NENTAL TERMINALS CO	30966	1943 BATTLEGROUND RD DEER PARK 77536	MTBE	2B	6C	1999
				INTERCONTI NENTAL TERMINALS CO.	30966	1943 BATTLEGROUND, DEER PARK	MTBE	2B	6C	1998
				INTERCONTI NENTAL TERMINALS CO.	30966	1943 BATTLEGROUND, DEER PARK	MTBE	2B	6C	1997
				METROPOLI TAN TRANSIT AUTHORITY	71247	5700 POLK ST HOUSTON 77023	TPH	0A	6D	2002
				MILLENNIU M PETROCHEM ICALS INC (FMR QUANTUM)	30049	11603 STRANG RD LAPORTE 77571	METALS	3A,3C	6C	2001
				RHODIA INC	31019	8615 MANCHESTER RD HOUSTON 77012	FE, NAPTHALENE, CO, NI, ZN	3A	6C	2002
				ROLLINS ENVR. SERVICES	37328	2027 BATTLEGROUND ROAD, DEER PARK	CHLOROBENZENE, TCE, 1,2 DCE	3A	6C	1997
			VC/BSA	LATINO LEARNING CENTER	G003	117 EASTWOOD, HOUSTON	TPH, BTEX, METALS	0	6D	2000
				LATINO LEARNING CENTER	G003	117 EASTWOOD, HOUSTON	TPH, BTEX, METALS	0	6D	1999
				MILBY STREET BUS BARN	G004	MILBY STREET, HOUSTON	TPH, BTEX, SOLVENTS, METALS	0	6D	2000
				MILBY STREET BUS BARN	G004	MILBY STREET, HOUSTON	TPH, BTEX, SOLVENTS, METALS	0	6D	1999
				TONY MARRON PARK	G068	808 NORTH YORK STREET, HOUSTON	VOCS, SVOCS, METALS, CHLORINATED SOLVENT S, TP		6C	2003
				TONY MARRON PARK	G068	808 NORTH YORK STREET, HOUSTON	VOCS, SVOCS, METALS, CHLORINATED SOLVENTS, TP		6C	
			VC/IOP	LAF WESLAYAN, LTD.	136	3745 WESTHEIMER ROAD, HOUSTON	CHLORINATED SOLVENTS	0	6D	2000
				PROPOSED LOWE'S HOME IMPROVEMENT	103	ELLA BOULEVARD AND NORTH LOOP 610 WEST, HOUSTON	TPH, BTEX	0	6D	2000
				THIRD CHURCH OF CHRIST, SCIENTIST	87	5516 ALMEDA ROAD, HOUSTON	BTEX, TPH, VOCS	0	6D	2000
				UNION PACIFIC RAILROAD ROW	92	6715, 6101 EUREKA/740 0 WASHINGTON, HOUSTON	CHLORINATED SOLVENTS	0	6D	2000
				WEINGARTE N REALTY INVESTORS	89	4100 - 4100 ALMEDA/160 2 EAGLE STREET, HOUSTON	BTEX, TPH	0	6D	2000
			VC/VCP	1720 FEDERAL ROAD	680	1720 FEDERAL ROAD, GALENA PARK	BTEX, TPH, VOC, METALS	0	6C	1998
				219 WEST GRAY PROPERTY	1362	219 WEST GRAY AVENUE	VOCS, METALS, TPH		6C	
				2520 ROBINHOOD STREET	1104	2520 ROBINHOOD STREET, HOUSTON	METALS, VOCS	0	6C	1999
				6.227 ACRE WARE HOUSE PROPERTY	1334	2410 COMMER CE STREET	TPH		6C	2004
				6.227 ACRE WAREHOUSE PROPERTY	1334	2410 COMMERCE STREET	TPH		6C	2005
				700 MCKEE STREET	902	700 MCKEE STREET, HOUSTON	HYDROCARBONS, METALS, WASTE		6C	
				7100 GRAND AVENUE	1489	7100 GRAND BOULEVARD, HOUSTON	VOCS, TPH, PAH	0	6C	2002
				922 HOLMES ROAD	630	922 HOLMES ROAD, HOUSTON	LEAD	0	6C	2002
				ACCUFLEET INTERNATIONAL	992	16511 HEDGECROFT DRIVE, SUITES 210 - 230, HOUSTON	CHLORINATED SOLVENTS	0	6C	1999
				AL PARKER BUICK COMPANY	0166	11666 OLD KATY ROAD, HOUSTON	PETROLEUM HYDROCARBONS		6C	2005
				ATASCOCIT A TEXACO	1521	10910 WILL CLAYTON PARKWAY, HUMBLE	VOCS		6C	

TABLE 5 (APPENDIX 10)
HISTORIC GROUNDWATER CONTAMINATION CASE DESCRIPTION BY COUNTY
ALL AGENCIES, 1994-2004

COUNTY	AGENCY	DIVISION	SECTION	FILE NAME	FILE NUMBER	LOCATION	CONTAMINATION DESCRIPTION	ENFORCEMENT STATUS		YEAR DELETED
HARRIS										
	TCEQ									
		RMD	VC/VCP	AZTEC MANUFACT URING (HOUSTON)	326	12433 OLD BEAUMONT HIGHWAY, HOUSTON	METAL, SVOCS, VOCS	0	6C	2000
				BENJAMIN MOORE & COMPANY	1596	1300 NATIONA L STREET, HOUSTON	METALS, CHLORINATED SOLVENTS, TPH		6C	2004
				BLAND CADILLAC PARKING AND FUELING FACILITY	1342	1900 BALDWIN STREET	VOCS, TPH	0	6C	2001
				BLOCK 129/5 HOUSTON CENTER	1358	LABRANCH, MCKINNEY, AUSTIN, WALKER STS	METALS, PCBS	0	6C	2001
				BLOCK 75, WR BAKER SSBB, FOURTH WARD	1261	BLOCK 75, WR BAKER SSBB, HOUSTON	CHLORINATED SOLVENTS		6C	
				BLOCKS 97 AND 129	1213	AUSTIN/MC KINNEY/LAB RANCH/RUSK STREETS, HOUSTON	METALS, PETROLEUM HYDROCARBONS	0	6C	2001
				BOWTO, INC.	226	2429 CROCKETT STREET, HOUSTON	TPH, PAH, BTEX, METALS	0	6E	2002
				CAMERON - KATY ROAD FACILITY	221	1000 SILBER ROAD, HOUSTON	VOCS	0	6C	2000
				CAMERON - KATY ROAD FACILITY	0221	1000 SILBER ROAD, HOUSTON	VOCS		6D	2005
				CAMERON IRON WORKS	1408	1060 AND 1062 SILBER ROAD	VOCS, METALS, CHLORINATED SOLVENTS		6D	2005
				COURTLAND T SQUARE	1450	3300 SMITH STREET, HOUSTON	VOCS, METALS, TPH		6C	2004
				CRP BALMORAL, INC.	1585	1902 RANKIN ROAD, HOUSTON	NA		6C	2005
				CULLEN MAINTENAN CE FACILITY	628	7440 CULLEN BOULEVARD, HOUSTON	TPH	0	6C	2000
				DOUG'S AUTO SERVICE CENTER	1508	1749 SUNSET BOULEVARD, HOUSTON	VOCS		6C	
				ECHO LANE SHOPPING CENTER	487	9309 - 9363 KATY FREEWAY, HOUSTON	CHLORINATED SOLVENTS	0	6C	2000
				ENTERPRISE AIR CENTER	478	8850 WEST MONROE ROAD, HOUSTON	TPH, CHLORINATED SOLVENTS	0	6C	2002
				ENTERRA OILFIELD RENTAL FACILITY	570	11315 WEST LITTLE YORK, HOUSTON	METALS, TPH	0	6C	2000
				FORMER MONARCH CLEANERS	1117	2815 SOUTH SHEPHERD DRIVE,HOUSTON	SOLVENTS, TPH	0	6C	2002
				FORMER SHELL PROPERTY	1541	5802 AND 5804 NAVIGAT ION BOULEVA RD, HOUSTON	VOCS, SVOCS, METALS, SOLVENTS, TPH		6C	2004
				GAS PATH TECHNOLOG Y	662	8301 WEST MONROE, HOUSTON	METALS, VOCS, TPH	0	6C	2000
				HARGEST COLLEGE	1291	2800 MAIN STREET, HOUSTON	VOCS, METALS, PCBS	0	6C	2001
				HI-PORT INCORPORA TED	547	409 EAST WALLISVILLE ROAD, HIGHLANDS	TPH, SVOCS, PESTICIDES	0	6C	2000
				HISD FUTURE ELEMENTAR Y SCHOOL	1244	5927 WALTRIP, HOUSTON	VOCS, TPH	0	6C	2000
				HOUSTON PLANT - II	878	7600 SOUTH SANTAFE, HOUSTON	CHLORINATED SOLVENTS		6C	
				HURRICANE STEEL INDUSTRIES	1064	9600 OLD KATY ROAD, HOUSTON	METALS	0	6C	2002
				JJ'S FASTRAC CONVENIEN CE STORE	1113	NWC BELTWAY 8 AND TANNER ROAD, HOUSTON	VOCS, METALS	0	6C	2002
				LAFARGE - YORK STREET	1045	501 NORTH YORK STREET, HOUSTON	METALS	0	6C	2001
				LAKESIDE SHOPPING VILLAGE	316	10900 BLOCK OF WESTHEIMER/WILCREST , HOUSTON	CHLORINATED SOLVENTS		6C	
				LATINO LEARNING CENTER (WESTHEIM ER RIGGING)	G03	, HOUSTON	TPH, BTEX, METALS	0	6C	1998
				LIBERTY YARD	1130	6519 LIBERTY YARD, HOUSTON	TPH, SOLVENTS, MTBE		6E	2004
				LSS-LONE STAR - HOUSTON, INC.	559	24131 HARDY, SPRING	TPH, METALS		6C	
				MAT CHEMICALS (ROBIN BOULEVARD DRUMS)	1230	12233 ROBIN BOULEVAR D, HOUSTON	TPH	0	6C	2002
				MAT CHEMICALS (ROBIN BOULEVARD DRUMS)	1230	12233 ROBIN BOULEVARD, HOUSTON	TPH	0	6C	2001
				MEMORIAL HEIGHTS APARTMENT S/SURROUN DING LAND	243	201 SOUTH HEIGHTS BOULEVARD, HOUSTON	METALS, VOCS	0	6D	2000
				METRO SHARPTOWN BUS OPERATING FACILITY - 1	130	6890 SOUTHWEST FREEWAY, HOUSTON	TPH, BTEX, LEAD	0	6C	2000
				MID-WEST METALLIC	445	7301 FAIRVIEW ROAD, HOUSTON	TPH, METALS	0	6C	2000
				MILBY STREET BUS BARN	G04	, HOUSTON	TPH, BTEX, SOLVENTS, METALS	0	6C	1998
				NORTHSIDE WASTEWATER TREATMENT PLANT	131	100 JAPHET STREET, HOUSTON	TPH, METALS, PCB		6C	
				OFFICE DEPOT	181	6869 OLD KATY ROAD, HOUSTON	METALS, SVOCS, VOCS	0	6C	1999
				OXFORD APARTMENTS AND SURROUNDING PROPERTY	329	10909 GULF FREEWAY, HOUSTON	HYDROCARBONS	0	6C	1999
				PARKING FACILITY (POLK, MILAM, TRAVIS)	1148	INTERSECTION POLK, MILAM AND TRAVIS, HOUSTON	BTEX	0	6C	2001
				PASADENA CITIZEN	542	102 SOUTH SHAVER, PASADENA	TPH, BTEX	0	6D	1999
				PENTRON INCORPORATED	281	323 AVENUE J, HOUSTON	PETROLEUM HYDROCARBONS	0	6C	2000
				PILGRIM CLEANERS - FONDREN	116	11322 FONDREN , HOUSTON	PERC AND OTHER CHLORINATED ORGANIC S		6E	2004

TABLE 5 (APPENDIX 10)
HISTORIC GROUNDWATER CONTAMINATION CASE DESCRIPTION BY COUNTY
ALL AGENCIES, 1994-2004

COUNTY	AGENCY	DIVISION	SECTION	FILE NAME	FILE NUMBER	LOCATION	CONTAMINATION DESCRIPTION	ENFORCEMENT STATUS	YEAR DELETED
HARRIS									
	TCEQ								
		RMD	VC/VCP	PILGRIM CLEANERS - CHIMNEY ROCK	61	6701 CHIMNEY ROCK, HOUSTON	PCE	6D	
				PILGRIM CLEANERS - JONES ROAD	0048	10154 JONES ROAD, HOUSTON	PERC	6E	2005
				PILGRIM CLEANERS - KUYKEN DAHL	115	15386 KUYKEN DAHL, HOUSTON	PERC AND OTHER CHLORINATED ORGANIC S	6E	2004
				PILGRIM CLEANERS - MASON ROAD	113	1775 MASON ROAD, HOUSTON	PERC AND OTHER CHLORINATED ORGANICS	6C	
				PILGRIM CLEANERS - STELLA LINK	117	6723 STELLA LINK, HOUSTON	PCE	6E	2004
				PILGRIM CLEANERS - WEST BELLFORT	62	10816 WEST BELLFORT, HOUSTON	PCE	6C	
				PINE FOREST #23	529	447 WEST 38TH STREET, HOUSTON	TPH	0 6C	1999
				PORT OF HOUSTON AUTHORITY - SIMS BAYOU	0579	9887 LAWNDALE, HOUSTON	VOC, SVOC, TPH, METALS	6E	2005
				PROPOSED LAMONS GASKET PROPERTY	624	INTERSECTION AIRPORT BLVD/TEWANTIN DRIVE, HOUSTON	VOCS	0 6C	1998
				PRUDENTIA L RESOURCE CENTER	642	7026 OLD KATY ROAD, HOUSTON	METALS, CHLORINATED SOLVENTS	0 6C	1999
				SAN JACINTO STREET/BLO CK 95	1282	801/819 SAN JACINTO STREET, HOUSTON	VOCS, TPH, METALS	0 6C	2000
				SHEPHERD LAUNDRY FACILITY	682	2460 LOUISIANA STREET, HOUSTON	HYDROCARBONS	0 6C	2001
				SILVER'S PROPERTY	503	BROGDEN AND IH-10, HOUSTON	HYDROCARBONS	0 6C	1997
				TENNECO TECHNOLOG Y CENTER	661	5510 SOUTH RICE AVENUE, HOUSTON	CHLORINATED SOLVENTS	0 6C	2000
				THE RECTORSEA L CORPORATI ON - PRODUCE ROW	590	2830 PRODUCE ROW, HOUSTON	SOLVENTS	0 6C	2000
				THREE FOUNTAI NS SQUARE SHOPPING CENTER	0290	1808-1940 FOUNTAINVIE W, HOUSTON	TPH	6E	2005
				TIME WARNER COMMUNIC ATIONS	1060	6015 ROYALTON STREET, HOUSTON	TPH, BTEX	0 6C	2000
				TOWN AND COUNTRY SHOPPING CENTER	126	1000 WEST SAM HOUSTON PARKWAY, HOUSTON	METALS	0 6C	1998
				TOWN AND COUNTRY SHOPPING CENTER	126	1000 WEST SAM HOUSTON PARKWAY, HOUSTON	METALS	0 6C	1997
				WAREHOUS E/TURBINE CHROME SERVICES	784	15 DRENNAN STREET, HOUSTON	METALS, TPH, SOLVENTS	0 6C	2002
				WESLAYAN PLAZA SHOPPING CENTER - WEST SIDE	0621	WESLAYANAT BISSONNET, HOUSTON	CHLORINATED SOLVENTS	6E	2005
		WSD							
			PDW	CITY OF HOUSTON PUBLIC WORKS DEPT	G1010013?	ENTRY POINT 078 WITH 6 WELLS	PERCHLORATE	2D 6C	2003
				CITY OF HOUSTON PUBLIC WORKS DEPT	G1010013SO	DIST 76 #1 - 12500 FRAZIER RIVER DR	BENZENE	Z 6C	2005
				FINCH GYMNASTIC S	G1012358A	WELL 1- 10903 TOWER OAK	CIS-1,2- DICHLOROE THENE; TETRACHLO ROETHENE	Z 6E	
				FINCH GYMNASTICS	G1012358A	WELL 1- 10903 TOWER OAK	CIS-1,2- DICHLOROE THENE; TETRACHLO ROETHENE	3B 6E	2001
				FOUNTAINH EAD MUNICIPAL UTIL DIST	G1010435B	2 12706 MIDDLESBR OUGH	BENZENE, ETHYL BENZENE, ALKANES, CYCLOHEX ANAE, CYCLOPROPANE, PROPANE, XYLENES	Z 6E	
				FOUNTAINHEAD MUNICIPAL UTIL DIST	G1010435B	2 12706 MIDDLESBROUGH	BENZENE, ETHYL BENZENE, ALKANES, CYCLOHEX ANAE, CYCLOPROPANE, PROPANE, XYLENES	6E	2000
				HARRIS COUNTY MUD 16	G1011705A	1-WALTERS & CORNERSTONE	PROPANE, BUTANE, PENTANE	Z 6C	
				HARRIS COUNTY MUD 16	G1011705A	1-WALTERS & CORNERSTONE	PROPANE, BUTANE, PENTANE	2D 6C	2002
				HARRIS COUNTY MUD 233	G1012498A	16450 NORTHGATE FOREST	BUTANES, HEXANES, PENTANES, PROPANE	Z 6C	
				HARRIS COUNTY MUD 233	G1012498A	16450 NORTHGATE FOREST	BUTANES, HEXANES, PENTANES, PROPANE	2D 6C	2002
				HARRIS COUNTY MUD 44	G1010718A	1-16200 TC JESTER	PROPANE, BUTANE, PENTANES, HEXANES	2D 6C	2001
				HARRIS COUNTY MUD 44	G1010718A	1-16200 TC JESTER	PROPANE, BUTANE, PENTANES, HEXANES	Z 6C	
				HARRIS COUNTY MUD 58	G1011704A	1-15703 BAMMEL VILLAGE	PROPANE, BUTANE, PENTANES, HEXANES, HEXENE	2D 6C	2002
				HARRIS COUNTY MUD 58	G1011704A	1-15703 BAMMEL VILLAGE	PROPANE, BUTANE, PENTANES, HEXANES, HEXENE	Z 6C	
				HARRIS COUNTY MUD 58	G1011704B	2-15602 KIPPERS LANE	MIXED GASES	2D 6C	2002
				HARRIS COUNTY MUD 58	G1011704B	2-15602 KIPPERS LANE	MIXED GASES	Z 6C	
				HARRIS COUNTY MUD NO. 217	G1011983A	1-2535 SPEARS RD	BENZENE, CYCLOHEXANE, METHYL CYCLOHEX ANE, 2- METHYLPROPANE, 2-METHYL BUTANE, BUTANE	6E	2000

TABLE 5 (APPENDIX 10)
HISTORIC GROUNDWATER CONTAMINATION CASE DESCRIPTION BY COUNTY
ALL AGENCIES, 1994-2004

COUNTY	AGENCY	DIVISION	SECTION	FILE NAME	FILE NUMBER	LOCATION	CONTAMINATION DESCRIPTION	ENFORCEMENT STATUS		YEAR DELETED
HARRIS										
	TCEQ									
		WSD	PDW	HARRIS COUNTY MUD NO. 217	G1011983A	WELL 1-2535 SPEARS RD	BENZENE, CYCLOHEXANE, METHYL CYCLOHEXANE, 2-METHYL PROPANE, 2-METHYL BUTANE, BUTANE	2C	6C	2005
				HARRIS COUNTY MUD NO. 217	G1011983A	1-2535 SPEARS RD	BENZENE, CYCLOHEX ANE, METHYL CYCLOHEXANE, 2- METHYLPROPANE, 2-METHYLBUTANE, BUTANE	Z	6E	
				HCO FACILITY & PROPERTY MGMT	G1010799D	4-2340 ATASSOCITA	BENZENE	2D	6C	2000
				HCO FACILITY & PROPERTY MGMT	G1010799D	4-2340 ATASSOCITA	BENZENE	Z	6C	
				HCO MUD NO 150	G1011250C	3-11919 LOVELAND PASS	BENZENE, BROMOMETHANE, BUTANE, CHLOROETHANE, CHLOROMETHANE, ETHYLBENZENE, HEXANES, HEPTANES, ISOBUTANE, METHYLCY CLOHEXANE , PENTANES, PROPANES, TOLUENE, XYLENES		6E	2000
				HCO MUD NO 150	G1011250D	4-12010 ANTOINE DR	BENZENE, BROMOMETHANE, BUTANE, CHLOROETHANE, CHLOROMETHANE, ETHYLBENENE, HEXANES, HEPTANES, ISOBUTANE, METHYLCY CLOHEXANE , PENTANES, PROPANES, TOLUENE, XYLENES		6E	2000
				HCO MUD NO 150	1011250		BENZENE, BROMOMETHANE, BUTANE, CHLOROETHANE, CHLOROMETHANE, ETHYLBENZENE, HEXANES, HEPTANES, ISOBUTANE, METHYLCY CLOHEXANE , PENTANES, PROPANES, TOLUENE, XYLENES		6C	1999
				HCO MUD NO 150	G1011250C	3-11919 LOVELAND PASS	BENZENE, BROMOMETHANE, BUTANE, CHLOROETHANE, CHLOROMETHANE, ETHYLBENZENE, HEXANES, HEPTANES, ISOBUTANE, METHYLCY CLOHEXANE , PENTANES, PROPANES, TOLUENE, XYLENES	Z	6E	
				HCO MUD NO 150	G1011250D	4-12010 ANTOINE DR	BENZENE, BROMOMETHANE, BUTANE, CHLOROETHANE, CHLOROMETHANE, ETHYLBENZENE, HEXANES, HEPTANES, ISOBUTANE, METHYLCY CLOHEXANE , PENTANES, PROPANES, TOLUENE, XYLENES	Z	6E	
				HCO MUD NO 304	G1012941A	1-12402 HAMILLCRE ST	BENZENE, BUTANES, PENTANES, HEXANES, PROPANE	Z	6E	
				HCO MUD NO 304	1012941		BENZENE, BUTANES, PENTANES, HEXANES, PROPANE		6C	1999
				HCO MUD NO 304	G1012941A	1-12402 HAMILLCRE ST	BENZENE, BUTANES, PENTANES, HEXANES, PROPANE		6E	2000
				HEATHERLO CH MUD	G1010548B	2-END OF MARBLEGATE AT MA	BTEX, PROPANES, BUTANES, PENTANES, HEXANES, HYDROCARBONS	3B	6E	2002
				HEATHERLO CH MUNICIPAL UTIL DIST	G1010548B	2- @DEADEND OF MARBLEGAT	ETHYLBENZENE, TOLUENE, XYLENES, PROPANES, BUTANES, PENTANES, HEXANES, HYDROCAR BONS	2D	6C	2000
				HEATHERLOCH MUNICIPAL UTIL DIST	G1010548B	2- @DEADEND OF MARBLEGA T	ETHYLBENZENE, TOLUENE, XYLENES, PROPANES, BUTANES, PENTANES, HEXANES, HYDROCARBONS	Z	6C	
				JACINTO CITY	1010015		BENZENE		6C	1999
				JACINTO CITY	G1010015B	4 10525 LA CROSS	BENZENE	Z	6C	
				JACINTO CITY	G1010015B	4 10525 LA CROSS	BENZENE		6C	2000
				KITZWOOD	G1011536A	1-END OF CAMELIA LN	BENZENE, XYLENES, ETHYLBENZENE, CYCLOHEXANE, DICHLOROMETHANE, BROMOMETHANE	X	6E	
				KITZWOOD	G1011536A	1-END OF CAMELIA LN	BENZENE, XYLENES, ETHYLBENZENE, CYCLOHEXANE, DICHLOROMETHANE, BROMOMETHANE		6E	2000

TABLE 5 (APPENDIX 10)
HISTORIC GROUNDWATER CONTAMINATION CASE DESCRIPTION BY COUNTY
ALL AGENCIES, 1994-2004

COUNTY	AGENCY	DIVISION	SECTION	FILE NAME	FILE NUMBER	LOCATION	CONTAMINATION DESCRIPTION	ENFORCEMENT STATUS		YEAR DELETED
HARRIS										
	TCEQ									
		WSD	PDW	KLEIN SPRING MONTESSORI SCHOOL	G1013014A	1-18026 STRACK ROAD	PENTANES, CYCLOHEXANES, BUTANES, HYDROCARBONS	2C	6C	2002
				KLEIN SPRING MONTESSORI SCHOOL	G1013014A	1-18026 STRACK ROAD	PENTANES, CYCLOHEXANES, BUTANES, HYDROCARBONS	2C	6C	
				NORTHWEST HARRIS CNTY MUD 23	G1011746A	1- WICKSTONE & SABLE	PROPANES, BUTANES, PENTANES, HEXANES, PENTANOL, HEPTANOL, NONANOL	2C	6C	2000
				NORTHWEST HARRIS CNTY MUD 23	G1011746A	1- WICKSTONE & SABLE	PROPANES, BUTANES, PENTANES, HEXANES, PENTANOL, HEPTANOL, NONANOL	2C	6C	
				NORTHWEST HCO MUD NO 22	G1011745A	1- NORTHVALE & TORREY	BENZENE, BTEX, BUTANES, ETHYLBENZ ENE, HEXANES, PENTANES, PROPANES, XYLENE		6E	2000
				NORTHWEST HCO MUD NO 22	1011745		BENZENE, BTEX, BUTANES, ETHYLBENZ ENE, HEXANES, PENTANES, PROPANES, XYLENE		6C	1999
				NORTHWEST HCO MUD NO 22	G1011745A	1- NORTHVALE & TORREY	BENZENE, BTEX, BUTANES, ETHYLBENZ ENE, HEXANES, PENTANES, PROPANES, XYLENE	Z	6E	
				NORTHWEST HARRIS COUNTY MUD 21	G1011744A	1-TREBORWAY	PROPANES, BUTANES, PENTANES, HEXANES, CYCLOPENTANES, CYCLOHEXANES	2D	6C	2003
				NORTHWEST HARRIS COUNTY MUD 23	G1011746A	1-WICKSTONE & SABLE	BENZENE, TOLUENE, PROPANES, BUTANES, PENTANES, HEXANES, PENTANOL, HEPTANOL, NONANOL	2C	6C	2004
				POWDER MILL ESTATES	G1012986B	2-15506 BROWN ROAD	BENZENE, BUTANES, HEXANES, PENTANES, PROPANES, TOLUENE	Z	6E	
				POWDER MILL ESTATES	G1012986B	2-15506 BROWN ROAD	BENZENE, BUTANES, HEXANES, PENTANES, PROPANES, TOLUENE		6E	2000
				POWDER MILL ESTATES	1012986	TOMBALL	BENZENE, BUTANES, HEXANES, PENTANES, PROPANES, TOLUENE		6C	1999
				SALEM LUTHERAN SCHOOL	G1012745A	1-22607 LUTHER CHURCH RD	BENZENE,TOLUENE, XYLENE, HEXANES, UNIDENTIFIED HYDROCARBONS		6C	2000
				SALEM LUTHERAN SCHOOL	1012745	22601 LUTHERAN CHURCH ROAD, TOMBALL	BENZENE,TOLUENE, XYLENE, HEXANES, UNIDENTIFIED HYDROCARBONS		6C	1999
				SALEM LUTHERAN SCHOOL	G1012745A	1-22607 LUTHER CHURCH RD	BENZENE,TOLUENE, XYLENE, HEXANES, UNIDENTIFIED HYDROCARBONS	Z	6C	
				SPELL WELL MONTESSOR I SCHOOL	G1012670A	1-17502 W STRACK DR	BUTANES, PENTANES, HEXANES, UNIDENTIFIED	2C	6C	2000
				SPELL WELL MONTESSORI SCHOOL	G1012670A	1-17502 W STRACK DR	BUTANES, PENTANES, HEXANES, UNIDENTIFIED	2C	6C	
				THE MARKET AT MEYER PARK	G1013166A	1-FRONT OF STORE	BENZENE; ETHYLBENZENE; XYLENES; 1,3,5- TRIMETHYL BENZENE; ISOPROPYLB ENZENE; PROPANE; BUTANES; PENTANES; HEXANES; PENTENE	Z	6E	
				THE MARKET AT MEYER PARK	G1013166A	1-FRONT OF STORE	BENZENE; ETHYLBENZENE; XYLENES; 1,3,5- TRIMETHYL BENZENE; ISOPROPYLB ENZENE; PROPANE; BUTANES; PENTANES; HEXANES; PENTENE	3B	6E	2002
				THE MARKET AT MEYER PARK	G1013166A	1-FRONT OF STORE	BENZENE; ETHYLBENZENE; XYLENES; 1,3,5- TRIMETHYLBENZENE; ISOPROPYLBENZENE; PROPANE; BUTANES; PENTANES; HEXANES; PENTENE	Z	6E	2003
				THREE LAKES MUD NO 1	1011908	WELL 1 (G1011908A) - NW OF AMISTAD ST., ESE OF HYW 249 AND BOUDREAU X RD.	BENZENE, CYCLOHEXANE, METHYL CYCLOHEXANE, METHYL CYCLOPENTANE, PROPANE, 2- METHYLBUTANE	2C	6E	1998
				THREE LAKES MUD NO 1	G1011908A	1	BENZENE, CYCLOHEXANE, METHYL CYCLOHEX ANE, METHYLCYCLOPENTANE, PROPANE, 2- METHYLBUTANE		6E	2000

TABLE 5 (APPENDIX 10)
HISTORIC GROUNDWATER CONTAMINATION CASE DESCRIPTION BY COUNTY
ALL AGENCIES, 1994-2004

COUNTY	AGENCY	DIVISION	SECTION	FILE NAME	FILE NUMBER	LOCATION	CONTAMINATION DESCRIPTION	ENFORCEMENT STATUS		YEAR DELETED
HARRIS										
	TCEQ									
		WSD	PDW	THREE LAKES MUD NO 1	1011908		BENZENE, CYCLOHEXANE, METHYL CYCLOHEXANE, METHYL CYCLOPENTANE, PROPANE, 2- METHYLBUTANE		6E	1999
				THREE LAKES MUD NO 1	G1011908A	1	BENZENE, CYCLOHEX ANE, METHYL CYCLOHEXANE, METHYLCYCLOPENTANE, PROPANE, 2- METHYLBUTANE	X	6E	
				TRAIL OF THE LAKES M U D	G1010617B	2-17314 WOODLAND HILLS	BENZENE, ETHYLBENZENE, PROPANES, BUTANES, H EXANES	Z	6C	
				TRAIL OF THE LAKES M U D	G1010617B	2-17314 WOODLAND HILLS	BENZENE, ETHYLBENZENE, PROPANES, BUTANES, HEXANES		6C	2000
				TRAIL OF THE LAKES M U D	1010617		BENZENE, ETHYLBENZENE, PROPANES, BUTANES, H EXANES		6C	1999
				TREICHEL WOODS ESTATES	G1012397A	1-MIDDLE OF TREICHEL RD	BENZENE, PROPANE, BUTANES, PENTANES, HEXANES, UNKNOWN	Z	6C	
				TREICHEL WOODS ESTATES	G1012397A	1-MIDDLE OF TREICHEL RD	BENZENE, PROPANE, BUTANES, PENTANES, HEXANES, UNKNOWN	2D	6C	2001
				WARREN AUTO PARTS	G1012935A	1-10033 AIRLINE DR	TRICHLOROETHENE, CIS-1, 2- DICHLOROETHENE		6C	2000
				WARREN AUTO PARTS	1012935		TRICHLORO ETHENE, CIS-1, 2- DICHLOROE THENE		6C	1999
				WARREN AUTO PARTS	G1012935A	1-10033 AIRLINE DR	TRICHLORO ETHENE, CIS-1, 2- DICHLOROETHENE	Z	6C	
HARRISON										
	TCEQ									
		RMD	CA	WITCO CHEMICAL CORP	30997	710 BUSSEY RD MARSHALL 75670	ORGANIC CHEMICALS	3A,B	6D	2002
			VC/VCP	FORMER GENERAL TIRE	1281	300 EAST MARSHALL, LONGVIE W	VOCS, TPH		6C	2004
				MARSHALL POTTERY PLANT	629	1400 LAKE ST, MARSHALL	TPH, SVOCS, VOCS	0	6C	2002
HARRISON, GREGG	RCT	OIL & GAS	6	NATURAL GAS PIPELINE	-0-	10 MILES N OF LONGVIEW	CONDENSATE	2	6C	1996
HAYS										
	TCEQ	RMD	VC/VCP	KYLE GASOLINE SERVICE STATION	1569	INTERSECTION IH- 35 AND RM 150, KYLE	VOCS, TPH		6C	2003
				KYLE GASOLINE SERVICE STATION	1569	INTERSECTION IH-35 AND RM 150, KYLE	VOCS, TPH		6C	
HENDERSON										
	TCEQ									
		WSD	PDW	WEST CEDAR CREEK MUD	S1070190A	TOOL PLANT 1-4	PERCHLORATE	Z	6C	2003
HIDALGO										
	TCEQ									
		RMD	CA	GUARANTY FEDERAL BANK PROPERTY	T0514	1802 N JACKSON RD PHARR	METALS	1B	6C	2002
			VC/VCP	ANGLO IRON AND METAL COMPANY - MCALLEN	196	2 SOUTH 21ST STREET, MCALLEN	TPH, TOTAL METALS, PCB	0	6C	2000
				CLARK KNAPP MOTOR COMPANY	1107	801 WEST BUSINESS 83, MCALLEN	TPH, METALS	0	6C	2002
				KNAPP- SHERRILL DONNA - TAORMINA SITE	360	307 SOUTH 12TH STREET, DONNA	BETX, TPH, METALS	0	6C	2000
HOCKLEY										
	TCEQ									
		WSD	PDW	CITY OF ANTON	G1100001G	7-W 9TH & IGOE	TETRACHLO ROETHENE	2D	6C	2002
				CITY OF LEVELLAND	G1100002B	6-210 AVE G	BENZENE, 1,2-DICHLOROETHANE	2D	6C	2003
				CITY OF LEVELLAND	G1100002B	6-210 AVE G	BENZENE, 1,2-DICHLOROETHANE, GASES	Z	6C	2004
				FRIENDS CONVENIENCE STORE #215	G1100035A	1 SW CORNER OF PROPERTY	BTEX, METHYL-TERT-BUTYLETHER		6D	2000
				FRIENDS CONVENIENCE STORE #215	1100035		BTEX, METHYL-TERT-BUTYLETHER		6E	1999
				FRIENDS CONVENIENCE STORE #215	1100035	WELL 1 (G1100035A) - NW CORNER OF US HWY 84 AND TX HWY 597	BTEX, METHYL- TERT-BUTYLETHER	2D	6E	1998
				SUNDOWN CITY OF	1100003	WELL #1 (1100003A), WELL #4 (1100003C), SUNDOWN	1,2- DICHLOROETHANE		6C	1999
				SUNDOWN CITY OF	G1100003A	1-PUMP STATION 1	1,2- DICHLOROETHANE		6C	2000

TABLE 5 (APPENDIX 10)
HISTORIC GROUNDWATER CONTAMINATION CASE DESCRIPTION BY COUNTY
ALL AGENCIES, 1994-2004

COUNTY	AGENCY	DIVISION	SECTION	FILE NAME	FILE NUMBER	LOCATION	CONTAMINATION DESCRIPTION	ENFORCEMENT STATUS		YEAR DELETED
HOOD										
	TCEQ									
		WSD	PDW	LAKE COUNTRY ACRES	G1110059C	2-N SIDE OF PS/YARD	PROPANE, BUTANE, PENTANES, HEXANES, HEXENE	2D	6C	2001
				LAKE COUNTRY ACRES	G1110059D	3-E/SE OF PS & YARD	TOLUENE; PROPANE, BUTANES, PENTANES, HEXANES, PENTENES, HEXENES, UNIDENTIFI ED	2D	6C	2001
				MESA GRANDE WSC	G1110018B	163 BARCELONA	PROPANE,BUTANE,PENTANE,ISOBUTANE,M ETHYL-BUTANE&PENTANE	2D	6C	2004
HOPKINS										
	TCEQ									
		RMD	VC/BSA	CANNON CRAFT COMPANY	G011	109 MIDDLE STREET, SULPHUR SPRINGS	VOCS, CHLORINATED SOLVENTS		6C	2004
HOWARD										
	RCT									
		OIL & GAS	8	AUBREY LANKFORD COMPLAINT	08-3052	6 MILES NW OF LUTHER	NACL	1C	6C	1995
	TCEQ									
		WSD	PDW	SID RICHARDSO N CARBON CO	G1140032?	? OF 11 WELLS	TETRACHLOROETHENE	2C	6C	2001
HUNT										
	TCEQ									
		RMD	VC/VCP	FINA "GREENVILL E" TERMINAL #1755	452	I-30 AND FM 1903, CADDO MILLS	TPH, VOCS, SVOCS	0	6C	2001
				WALKER MCDONALD MANUFACT URING, INC.	245	7101 INTERSTATE HIGHWAY 30, GREENVILL E	METALS, VOCS	0	6C	2000
HUTCHINSON										
	RCT									
		OIL & GAS	10	RANGER GATHERING CORP. (CANADIAN RIVER SITE)		1 MILE E OF LAKE MEREDITH REC.	NAT. GAS CONDENSATE	2	6C	2002
IRION										
	RCT									
		OIL & GAS	7C	BP AMOCO PIPELINE COMPANY	7C-7492	10 MILES NORTH OF MERTZON	HYDROCARBON	0	6C	2003
				CONOCO, INC.	OCP# 1166	25 MILES SOUTH OF STERLING CITY	HYDROCARBON	0	6C	2003
				HARLIN	7C-2105	2.4 MILES SE OF MERTZON	HYDROCARBONS/HIGH CHO	1C	6C	2001
JACK										
	RCT									
		OIL & GAS	9	TEXAS UTILITIES FUEL CO.	OCP# 1698	4 MILES SOUTH OF BRYSON, BRYSON COMP. STA.	TRIETHYLENE GLYC,	0	6C	2005
JACKSON										
	RCT									
		OIL & GAS	2	ALCOA		FRANCITAS GAS COMPRESSOR STATION	CONDENSATE	0	6C	2003
				LEE HAMONS		2 MILES SW OF GANADO	BRINE (CL, TDS)	1D	6C	1998
JEFFERSON										
	RCT									
		OIL & GAS	3	B.C. VENTURES		GUINN LEASE NO. 12006	LNAPL (CRUDE OIL)	1B	6C	2003
JIM WELLS										
	TCEQ									
		RMD	VC/VCP	BOWEN TOOLS FACILITY - ALICE	691	124 EAST COMMERCE, ALICE	TPH	0	6C	2002
JOHNSON										
	TCEQ									
		RMD	VC/VCP	ATSF RAILYARD CAR PAINTING AREA	1275	101 PARK STREET, CLEBURNE			6DE	
				GUNDERSO N LEASE PROPERTY/A TSF RAILYARD	386	101 PARK STREET, CLEBURNE	METALS, VOCS, SVOCS, TPH		6C	
JONES										
	RCT									
		OIL & GAS	7B	TREY EXPLORATI ON	7B-4587	1.5 MILES NW OF HAMLIN	NACL	1C	6C	1995
KENDALL										
	TCEQ	WSD	PDW	JAMES AVERY CRAFTSMAN INC	1300017		1,1,1- TRICHLOROETHANE, 1,1- DICHLOROE THENE, TETRACHLO ROETHENE		6E	1999

TABLE 5 (APPENDIX 10)
HISTORIC GROUNDWATER CONTAMINATION CASE DESCRIPTION BY COUNTY
ALL AGENCIES, 1994-2004

COUNTY	AGENCY	DIVISION	SECTION	FILE NAME	FILE NUMBER	LOCATION	CONTAMINATION DESCRIPTION	ENFORCEMENT STATUS		YEAR DELETED
KENDALL										
	TCEQ									
		WSD	PDW	JAMES AVERY CRAFTSMAN INC	1300017	WELL 1 (G1300017A) SE SIDE OF FACILITY	1,1,1- TRICHLOROETHANE, 1,1- DICHLOROE THENE, TETRACHLO ROETHENE	3B	6E	1998
				JAMES AVERY CRAFTSMAN INC	G1300017A	1 S E SIDE OF FACILITY	1,1,1- TRICHLOROETHANE, 1,1- DICHLOROE THENE, TETRACHLOROETHENE		6C	2000
KENT										
	TCEQ									
		WSD	PDW	CITY OF JAYTON	G1320001A	1-KENT CO GOLF COURSE-3 M	PERCHLORATE	2D	6C	2003
KERR										
	TCEQ									
		WSD	PDW	CENTER POINT - TAYLOR SYSTEM	1330010	WELL 2 (G1330010B) BEHIND LOVE'S STORE	TETRACHLOROETHENE	3B	6E	1998
				CENTER POINT - TAYLOR SYSTEM	1330010		TETRACHLOROETHENE		6E	1999
				CENTER POINT - TAYLOR SYSTEM	G1330010B	2-BEHIND LOVE S STORE	TETRACHLOROETHENE		6E	2000
				ROYAL OAKS WATER	G1330013B	WELL 2-IN WOODS N OF PLAN	MTBE	2D	6C	
				ROYAL OAKS WATER	G1330013B	WELL 2-IN WOODS N OF PLAN	MTBE	2C	6C	2002
KLEBERG										
	TCEQ									
		WSD	PDW	CITY OF KINGSVILLE	G1370001B	14-WEST KENEDY ST	PERCHLORATE	Z	6C	2002
				CITY OF KINGSVILLE	G1370001D	19-6TH & LEG ST	PERCHLORATE	Z	6C	2002
KNOX										
	TCEQ									
		WSD	WRPA	TDA PESTICIDE SURVEY	2134104	WELL NO. 21-34-104 (SAMPLES REP 1 & REP 2) "KNOX 7"	ATRAZINE	2D	6C	2005
LAMB										
	TCEQ									
		WSD	PDW	EARTH CITY OF	1400002		CARBON TETRACHLORIDE		6C	1999
				EARTH CITY OF	G1400002B	2-3RD & DATE	CARBON TETRACHLORIDE		6C	2000
LAVACA										
	TCEQ									
		WSD	PDW	CITY OF HALLETTSVILLE	G1430001D	8-NORTH RIDGE ST	BENZENE	Z	6C	2005
LIBERTY										
	TCEQ									
		RMD	VC/VCP	ALLIED TUBE & CONDUIT, LIBERTY FACILITY	247	FM 3361, LIBERTY	TPH, LEAD, METALS, PCBS	0	6D	2000
		WSD	PDW	RIVERBOAT BEND TRAILER PARK	G1460088?	? OF 3 WELLS	BROMACIL	2D	6C	2002
LIVE OAK										
	TCEQ									
		WSD	PDW	CHOKE CANYON WATER SYSTEM	G1490025C	WOODWARD/E OF HWY 72	BENZENE, BROMOMETHANE, BUTANE, CHLOROETH ANE, CHLOROMETHANE, INDANS, HYDROCARBONS C11- C24 (20 PKS), ISOBUTANE, PENTANE, PROPANE, TOLUENE		6E	2000
				CHOKE CANYON WATER SYSTEM	1490025		BENZENE, BROMOMETHANE, BUTANE, CHLOROETH ANE, CHLOROMETHANE, INDANS, HYDROCARBONS C11- C24 (20 PKS), ISOBUTANE, PENTANE, PROPANE, TOLUENE		6C	1999
LLANO										
	TCEQ									
		WSD	PDW	VILLAGE AT KINGSLAND, THE	1500100		TRICHLOROETHENE, TETRACHLO ROETHENE, CIS 1,2- DICHLOROETHENE		6E	1999
				VILLAGE AT KINGSLAND, THE	G1500100B	2	TRICHLORO ETHENE, TETRACHLO ROETHENE, CIS 1,2- DICHLOROETHENE		6D	2000
				VILLAGE AT KINGSLAND, THE	1500100	WELL 2 (G1500100B) - AT THE FIRE STATION W. OF INTERSECTION OF HWYS 2900 AND 1431	TRICHLOROETHENE, TETRACHLO ROETHENE, CIS 1,2- DICHLOROETHENE	3B	6E	1998

TABLE 5 (APPENDIX 10)
HISTORIC GROUNDWATER CONTAMINATION CASE DESCRIPTION BY COUNTY
ALL AGENCIES, 1994-2004

COUNTY	AGENCY	DIVISION	SECTION	FILE NAME	FILE NUMBER	LOCATION	CONTAMINATION DESCRIPTION	ENFORCEMENT STATUS		YEAR DELETED
LOVING										
	RCT									
		OIL & GAS	8	OASIS PIPELINE CO.		TEXACO DAM	DPH IN GW	0	6C	2002
LUBBOCK										
	RCT									
		OIL & GAS	8A	CITY OF LUBBOCK	8A-0690	1 MILE NORTH OF LUBBOCK	NACL	2	6C	1998
		WSD	PDW	114TH STREET MOBILE HOME PARK	1520067		TETRACHLOROETHENE		6C	1999
				114TH STREET MOBILE HOME PARK	G1520067A	1-CENTER OF MHP	TETRACHLOROETHENE		6C	2000
				BIG Q MOBILE HOME ESTATES	G1520009?	MULTIPLE WELL LOCATIONS	PROMETON	2D	6C	2003
				BIG Q MOBILE HOME ESTATES	G1520009?	MULTIPLE WELL LOCATIONS	PROMETON	Z	6C	2003
				CENTRAL FREIGHT LINES	G1520231A	1-NE SIDE AT TERMINAL	PROMETON	Z	6C	
				CENTRAL FREIGHT LINES	G1520231A	1-NE SIDE AT TERMINAL	PROMETON	Z	6C	2001
				COUNTRY SQUIRE MHP 1	G1520142B	EP002 W/ WELL 2-SE OF MHP	BROMACIL	2D	6C	2002
				FORT JACKSON MOBILE ESTATES	G1520064A	1-SE CORNER OF MHP	BROMACIL, PROMETON	2C	6C	2000
				FORT JACKSON MOBILE ESTATES	G1520064A	1-SE CORNER OF MHP	BROMACIL, PROMETON	Z	6C	2000
				FRANKLIN ESTATES SOUTH	G1520080B	1-S OF RAYNOE DOOR CO	PROMETON	2D	6C	2000
				FRANKLIN ESTATES SOUTH	G1520080H	7-SOUTH OF MHP	TETRACHLOROETHENE		6C	2000
				FRANKLIN ESTATES SOUTH	G1520080H	7-SOUTH OF MHP	TETRACHLOROETHENE	Z	6C	1999
				FRANKLIN ESTATES SOUTH	G1520080B	1-S OF RAYNOE DOOR CO	PROMETON	Z	6C	2000
				FRANKLIN ESTATES SOUTH	1520080		TETRACHLOROETHENE		6C	1999
				IDALOU CITY OF	G1520001D	4-W6TH & HICKORY	1,1- DICHLOROETHENE, 1,1,1- TRICHLORO ETHANE, TRICHLOROETHENE		6C	2000
				IDALOU CITY OF	G1520001D	4-W6TH & HICKORY	1,1-DICHLOROETHENE, 1,1,1-TRICHLOROETHANE, TRICHLOROETHENE	Z	6E	1995
				KELSO WATER SYSTEM INC 3	G1520080C	3-IN ALLEY	TETRACHLOROETHENE	2D	6C	2004
				KELSO WATER SYSTEM INC 3	G1520080E	4-OPPOSITE OSBURN HOUSE	TETRACHLOROETHENE	2D	6C	2004
				LIBERTY CO-OP GIN	1520111	WELL 1 (G1520111A) - 280 FT S. OF FM 1294; 4 MILES E OF I-27; S OF GIN OFFICE IN LIBERTY	BTEX	2C	6E	1998
				LIBERTY CO-OP GIN	G1520111A	1	BTEX		6D	2000
				LIBERTY CO-OP GIN	G1520111A	1	BTEX	X	6D	2003
				LIBERTY CO-OP GIN	1520111		BTEX		6E	1999
				SHALLOWA TER, CITY OF	1520003	WELL 1 (G1520003A) - 7TH AND TEXAS, WELL 2 (G1520003B) - E COMMUNIT Y C, WELL 4 (G1520003D) - W END OF 9TH	1,2 DICHLOROETHANE, ETHYLENE DIBROMIDE	2C	6E	1998
				SHALLOWA TER, CITY OF	G1520003A	1-7TH & TEXAS	1,2 DICHLOROETHANE, ETHYLENE DIBROMIDE		6E	2000
				SHALLOWA TER, CITY OF	1520003		1,2 DICHLOROETHANE, ETHYLENE DIBROMIDE		6E	1999
				SHALLOWATER, CITY OF	G1520003A	1-7TH & TEXAS	1,2 DICHLOROETHANE, ETHYLENE DIBROMIDE	X	6E	2003
				STAHL NO 1	G1520116A	1-CENTER OF AREA SERVED	TETRACHLOROETHENE		6D	2000
				STAHL NO 1	1520116		TETRACHLOROETHENE		6C	1999
				STAHL NO 1	G1520116A	1-CENTER OF AREA SERVED	TETRACHLOROETHENE	X	6D	2003
				TERRELLS MOBILE HOME PARK	G1520192?	MULTIPLE WELL LOCATIONS	BROMACIL	Z	6C	2003
				TERRELLS MOBILE HOME PARK	G1520192?	MULTIPLE WELL LOCATIONS	BROMACIL	2D	6C	2003
				TEXIN ENTERPRISES WATER SYSTEM	G1520211A	1-W SIDE OF SUBDIVISION	MTBE	Z	6C	2003
				TEXIN ENTERPRISES WATER SYSTEM	G1520211A	1-W SIDE OF SUBDIVISION	MTBE	2D	6C	2003
LYNN										
	TCEQ									
		WSD	PDW	CITY OF NEW HOME	G1530004A	1-300FT N OF PUMP STATION	BENZENE	Z	6C	2005
				CITY OF NEW HOME	G1530004B	2-N END OF PS YARD	BENZENE	Z	6C	2005
				CITY OF WILSON	1530003		CARBON TETRACHLORIDE		6E	1999
				CITY OF WILSON	G1530003C	4-NORTH OF GIN YARD	CARBON TETRACHLORIDE		6E	2000
				CITY OF WILSON	1530003	WELL 4 (G1530003C) - SW OF WELLHAUSE N AVE. & NW OF HWY 440, WELL 7 (G1530003F) - NW OF HWY 440 AT SW EDGE OF CITY OF WILSON	CARBON TETRACHLORIDE	2C	6E	1998

TABLE 5 (APPENDIX 10)
HISTORIC GROUNDWATER CONTAMINATION CASE DESCRIPTION BY COUNTY
ALL AGENCIES, 1994-2004

COUNTY	AGENCY	DIVISION	SECTION	FILE NAME	FILE NUMBER	LOCATION	CONTAMINATION DESCRIPTION	ENFORCEMENT STATUS		YEAR DELETED
MARTIN										
	RCT									
		OIL & GAS	8	PERM. BASIN UNDERGR. WATER DIST. COMPL.	08-3168	5 MILES SE OF TARZAN	NACL	1C	6C	1998
	TCEQ									
		WSD	PDW	GRADY INDEPENDE NT SCHOOL DISTRICT	1590007	LENORAH	MTBE		6C	1999
				GRADY INDEPENDE NT SCHOOL DISTRICT	G1590007A	A-1	MTBE		6C	2000
MAVERICK										
	TCEQ									
		RMD	VC/IOP	RANCHO MERCADO GROCERY STORE	66	2323 MAIN STREET, EAGLE PASS	BTEX	0	6D	2000
MCLENNAN										
	TCEQ									
		RMD	VC/VCP	19.58 ACRE TRACT, BLOCKER ADDITION	573	UNIVERSITY PARKS DR. AND LASALLE AVENUE, WACO	METHANE	0	6C	2000
				IDEAL WOOD	515	2400 MARY STREET, WACO	TPH, WOOD PRESERVATIVE	0	6D	2000
				MARATHON POWER TECHNOLOG IES	839	8301 IMPERIAL DRIVE, WACO	METALS, VOCS, SVOCS		6C	
				PACKLESS METAL HOSE, INC.	341	8401 IMPERIAL DRIVE, WACO	METALS	0	6C	2000
				Y-INN BBQ	685	155 NORTH LEAGUE RANCH ROAD, WACO	TPH/BTEX	0	6C	2001
MIDLAND										
	TCEQ									
		ENF		RED SNAPPER REAMERS	39508	2700 WEST FRANCIS, MIDLAND	DICHLOROETHANE, CHLOROFORM, CARBON TETRA	2B	6C	2000
	RCT	OIL & GAS	8	ADA OLIVAS COMPLAINT	8-4515	MIDLAND EAST	CRUDE OIL IN GW	1C	6C	2004
				MIDLAND TANK FARM- CHEVRON		3 MILES EAST OF MIDLAND	HC IN GW, MONITORING	0	6C	2002
				SHELL PIPELINE LP	OCP# 1075	3 MILES EAST OF MIDLAND	PSH IN GW	2D	6C	2004
	TCEQ									
		RMD	CA	3-B RATTLESNA KE (WICKETT)	36030	1ST & MONAHANS, WICKETT	VOLATILES	3B	6C	2000
			VC/VCP	SMITH INTERNATIO NAL/DRILCO COMPLEX	433	3100 GARDEN CITY HIGHWAY, MIDLAND	CHLORINATED SOLVENTS	0	6E	1999
		WSD								
			PDW	JOHNS MOBILE HOME PARK	G1650043A	1-N OF PARK	1,1- DICHLOROETHENE	Z	6C	
				JOHNS MOBILE HOME PARK	G1650043A	1-N OF PARK	1,1- DICHLOROETHENE	Z	6C	2001
				MIDLAND INTERNATIO NAL AIRPORT	G1650002?	MULTIPLE WELL LOCATIONS	BROMACIL	2C	6C	2001
				MIDLAND INTERNATIO NAL AIRPORT	1650002		TETRACHLOROETHENE, 1,1-DICHLOROETHENE		6C	1999
				MIDLAND INTERNATIO NAL AIRPORT	G1650002H	14-7300FT NNW OF TANK	TETRACHLOROETHENE, 1,1-DICHLOROETHENE		6C	2000
				WESTGATE MOBILE HOME PARK	G1650047E	5-NORTH OF 4	TRICHLOROETHENE	2D	6C	2000
MILAM										
	TCEQ									
		RMD	VC/VCP	WALLED LAKE DOOR FACILITY	463	1201 INDUSTRIAL BOULEVAR D, CAMERON	HYDROCARBONS, CHLORINATED SOLVENTS	0	6C	1999
MILLS										
	TCEQ									
		WSD	PDW	MULLIN ISD	G1670013A	WELL 1 BEHIND ADMIN BLDG	BROMACIL	X	6E	2001
MONTGOMERY										
	RCT	OIL & GAS	3	JOHN PATTERSON COMPLAINT	03-3639	4 1/2 MILES SSE OF CONROE	NACL	1C	6C	1994
	TCEQ									
		RMD		CITY OF WILLIS: MW-7 AND 8.	MSW00706 & 1901	NE OF WILLIS, APPROX. 1 MI. NE OF CITY CENTER, ADJ. TO AND ON THE NW SIDE OF MT. ZION RD., WILLIS, TX.	TOTAL DISSOLVED SOLIDS, CHLORIDE	2A	6C	1998
			VC/VCP	NESBIT'S CLEANER ALDEN RIDGE VILLAGE	1581	8000 RESEARCH FOREST DRIVE, THE WOODLANDS	NA		6C	
		WPD	MSW	CITY OF CONROE: MW-9.	MSW00081A	LOOP 336, 2 MI. NE OF CONROE; 1.3 MI. FROM LOOP 336 AND SH 105 INTERSECTI ON.	VOCS (1,1- DICHLOROETHANE, TCE, AND BTEX COMPOUND S.	2B	6C	1997
		WSD	PDW	EXXON CONROE	1700181		METHYL-T- BUTYLETHER, TOLUENE, ACETONE		6C	1999

TABLE 5 (APPENDIX 10)
HISTORIC GROUNDWATER CONTAMINATION CASE DESCRIPTION BY COUNTY
ALL AGENCIES, 1994-2004

COUNTY	AGENCY	DIVISION	SECTION	FILE NAME	FILE NUMBER	LOCATION	CONTAMINATION DESCRIPTION	ENFORCEMENT STATUS		YEAR DELETED
MONTGOMERY										
	TCEQ									
		WSD	PDW	EXXON CONROE	1700181	WELL 1 (G1700181B), WELL 3 (G1700181C)-EXXON CONROE GAS PLANT 6 MILES SE OF CONROE	METHYL-T- BUTYLETHER, TOLUENE, ACETONE	2C	6C	1998
				EXXON CONROE	G1700181B	2	METHYL-T- BUTYL ETHER, TOLUENE, ACETONE		6E	2000
		RMD	VC/VCP	NESBIT'S CLEANER ALDEN RIDGE VILLAGE	1581	8000 RESEARC H FOREST DRIVE, THE WOODLANDS	NA		6C	2003
MOORE										
	TCEQ									
		WSD	PDW	DUMAS MUNICIPAL UTILITY DISTRICT	1710001		ATRAZINE		6C	1999
				DUMAS MUNICIPAL UTILITY DISTRICT	G1710001E	11-OLD MARTINF	ATRAZINE		6C	2000
				DUMAS MUNICIPAL UTILITY DISTRICT	G1710001F	12-OLD MARTINF	ATRAZINE		6C	2000
				DUMAS MUNICIPAL UTILITY DISTRICT	G1710001G	13-VFW LOT	ATRAZINE		6C	2000
MORRIS										
	TCEQ									
		WSD	PDW	CITY OF NAPLES	G1720003D	5-PAHERSON/HELE	HEPTANES, DIMETHYL CYCLOPENTANE, METHYL CYCLOHEXANE	2D	6C	2003
NACOGDOCHES										
	TCEQ	RMD	VC/IOP	BURNS, MORRIS & STEWART, LP - CITY	118	1124 BENNETT CLARK ROAD, NACOGDOC HES	NITRATES	0	6D	2000
		WSD	PDW	CITY OF NACOGDOCHES	G1740003?	ENTRY POINT 002 WITH 2 WELLS	PERCHLORATE	2D	6C	2003
NAVARRO										
	TCEQ									
		RMD	VC/VCP	ANCHOR GLASS FACILITY	844	IH-45 AND US HIGHWAY 287, CORSICANA	METALS, TPH	0	6C	1999
NOLAN										
	TCEQ									
		WSD	PDW	HIGHLAND ISD	G1770006A	1-BEHIND SCHOOL	PROMETON	2C	6C	2001
				ROSCOE CITY OF	G1770001E	5-ASH ST. P.S.	CARBON TETRACHLORIDE	2D	6C	2000
				ROSCOE CITY OF	G1770001F	6-OAK & 3RD/4TH	TETRACHLOROETHENE, CARBON TETRACHLORIDE, 1,2- DICHLOROETHANE	2D	6C	2000
NUECES										
	RCT									
		OIL & GAS	4	CITGO REFINING & CHEM. (REF TO TCEQ)	OCP# 1107	WEST PLANT	REFINED PRODUCT	1C	6C	2003
				KOCH PIPELINE CO., LP	OCP# 1502	WEST REFINERY; VIOLA STATION	BTEX	0	6C	2003
				PITTENCRIEFF AMERICAN INC.	OCP# 1634	FORMER WASTE OIL TANK BATERY & SWD	BTEX	0	6C	2003
				SOUTHERN GAS PIPELINE	OCP# 1662	BRADSHAW COMPRESSOR STATION	BENZENE	0	6C	2003
	TCEQ									
		RMD	CA	CHEMICAL WASTE MANAGEME NT INC. - CORPUS CHRISTI	32325	6901 GREENWOO D RD, CORPUS CHRISTI	PHENOL, CHLOROFORM, CARBON TETRACHLO RIDE, TOLUE E, ETHYLBE NZENE,TCE	3A	6C	1997
				DIAMOND SHAMROCK REFINING & MARKETING CO	81094	NAVIGATIO N BLVD CORPUS CHRISTI 78401	ZINC	2C	6D	2001
				HALLIBURTON ENERGY SERVICES INC	32968	5338 LEOPARD ST CORPUS CHRISTI 78408	METALS	0A	6C	2001
			VC/VCP	HELDENFEL S/FORDYCE PROPERTY	252	PORT CORPUS CHRISTI INDUSTRIAL DISTRICT, CORPUS CHRISTI	TPH	0	6C	2000
				KOCH PIPELINE	1375	940 NAVIGATION BLVD CORPUS CHRISTI	PETROLEUM HYDROCARBONS		6D	2005
				MAGILL PROPERTY	1336	1316 - 1336 SOUTH STAPLES STREET	VOCS, TPH	0	6C	2001
				SHEET'S PROPERTIES, INC.	1268	802 - 804 CLARKWOOD ROAD, CORPUS CHRISTI	METALS, LEAD		6C	
OLDHAM										
	TCEQ									
		WSD	PDW	WILDORAD O WSC	G1800004A	1-2. MI SE OF CITY	ATRAZINE, DI-N- BUTYLPHTHALATE	2D	6C	2002
PALO PINTO										
	TCEQ									
		WSD	PDW	CITY OF MINERAL WELLS	G1820001?	ENTRY POINT 001 WITH 2 WELLS	PERCHLORATE	Z	6C	2003

TABLE 5 (APPENDIX 10)
HISTORIC GROUNDWATER CONTAMINATION CASE DESCRIPTION BY COUNTY
ALL AGENCIES, 1994-2004

COUNTY	AGENCY	DIVISION	SECTION	FILE NAME	FILE NUMBER	LOCATION	CONTAMINATION DESCRIPTION	ENFORCEMENT STATUS		YEAR DELETED
PARKER										
	RCT									
		OIL & GAS	7B	WESTERN RESERVES CORPORATION	7B-4199	3.5 MILES SOUTH OF MILSAP	NACL	1C	6C	2004
PARKER										
	TCEQ									
		RMD	VC/VCP	ALEDO PIPELINE DIESEL SPILL	1077	3724 TIN TOP ROAD, WEATHERF ORD	TPH, DIESEL FUEL	0	6C	2002
				FORMER LEVEL'S FOOD STORE	500	SOUTH MAIN AND EAST LEE STREET, WEATHERF ORD	TPH, BTEX	0	6C	1997
				LEVEL'S FOOD STORE	500	SOUTH MAIN AND EAST LEE STREET, WEATHERF ORD	TPH, BTEX	0	6C	1998
		WSD								
			PDW	MAR LYNN SUBDIVISIO N	G1840103A	1-ROBIN ROAD	BROMACIL	2D	6C	2001
				WILLOW PARK MUNICIPAL SYSTEM	G1840027U	20-PS 2 WILLOW SPRINGS OA	TRICHLOROETHENE	2D	6C	2003
				WILLOW SPRINGS OAKS WATER SYSTEM	1840093		TRICHLOROETHENE		6C	1999
				WILLOW SPRINGS OAKS WATER SYSTEM	G1840093C	3-P	TRICHLOROETHENE		6E	2000
PARMER										
	TCEQ									
		WSD	PDW	FRIONA MUNICIPAL WATER SYSTEM	1850003		ATRAZINE		6E	1999
				FRIONA MUNICIPAL WATER SYSTEM	1850003	WELL 4 (G1850003A) 7TH & PIERCE, WELL 9 (G1850003F) 3RD/CLEVEL AND, AND WELL 10 (G1850003G) 1ST/HWY 214	ATRAZINE	2C	6E	1998
				FRIONA MUNICIPAL WATER SYSTEM	G1850003A	4-7TH & PIERCE	ATRAZINE		6C	2000
				FRIONA MUNICIPAL WATER SYSTEM	G1850003T	19-S OF WELL #9	ATRAZINE	2D	6C	2001
PECOS										
	RCT									
		OIL & GAS	8	IMPERIAL SPILL SITE- EQUILON PLANT			HYDROCARBONS	0	6C	2001
				MONTE DUDLEY COMPLAINT	08-3585	5 MILES N OF FT. STOCKTON	CRUDE OIL	1C	6C	1998
				WILLIAMS RANCH	08-3592	10 MILES SW OF FT. STOCKTON	SULFATES	1C	6C	1999
RANDALL										
	TCEQ									
		WSD	PDW	COUNTRY ESTATES MOBILE HOME PARK	G1910005C	4 PS 3	TETRACHLOROETHENE	X	6E	
				WESTERN MOBILE HOME PARK	1910010		TETRACHLOROETHENE		6C	1999
				WESTERN MOBILE HOME PARK	G1910010A	1	TETRACHLOROETHENE		6D	2000
				WESTERN MOBILE HOME PARK	1910010	WELL 1 (G1910010A) - O.1 MI. W. OF WESTEN AVE. AND O.2 MI. N. OF HOLLYWOO D RD.	TETRACHLOROETHENE	2C	6C	1998
REAGAN										
	RCT									
		OIL & GAS	7C	PARKER & PARSLEY DEVELOPME NT, L.P.	7C-1788	35 MI N OF BIG LAKE HWY. 137	SALT WATER	1C	6C	1997
				ROCKER B GAS PLANT	7C-0038	18 MILES NW OF BIG LAKE	CONDENSATE	1	6C	1999
				SANTA RITA WATER DISTRICT	7C-1910	42 MILES NW OF BIG LAKE	NATURAL GAS	1D	6C	2000
				SHELL PIPELINE CO	7C-0010	33 MILES NW OF BIGLAKE	CRUDE OIL	1C	6C	1999
				VINSON COMPLAINT	7C-1613	13 MILES NORTH OF BIG LAKE	CHLORIDES	5	6C	1994
RED RIVER										
	TCEQ									
		RMD	VC/VCP	MCDONALDS (FORMER HARDEE'S RESTAURAN T)	1236	506 WEST MAIN, CLARKESVI LLE	BTEX, MTBE, TPH	0	6C	2002
REEVES										
	TCEQ									
		FOD		DICK PATILLO - OWNER OF WAYNE FEEDS	8708250101	WAYNE FEED STORE - NEAR INTERSECTI ON OF 2ND AND PLUM IN PECOS, TX	DDT, DIELDRIN, METHYL PARATHION	2D	6C	2002
	RCT									
		OIL & GAS	8	OASIS PIPELINE CO.		ARCO TREES	BTEX IN GW	0	6C	2001
REFUGIO										
	RCT	OIL & GAS	2	KOCH	OCP# 1488	ARANSAS RIVER AREA 1	BENZENE IN GW	0	6C	2003
ROBERTS										
	TCEQ	WSD	PDW	MIAMI, CITY OF	1970002		BENZENE, 1,2- DICHLOROETHANE, XYLENES		6E	1999

TABLE 5 (APPENDIX 10)
HISTORIC GROUNDWATER CONTAMINATION CASE DESCRIPTION BY COUNTY
ALL AGENCIES, 1994-2004

COUNTY	AGENCY	DIVISION	SECTION	FILE NAME	FILE NUMBER	LOCATION	CONTAMINATION DESCRIPTION	ENFORCEMENT STATUS		YEAR DELETED
ROBERTS										
	TCEQ									
		WSD	PDW	MIAMI, CITY OF	G1970002B	2	BENZENE, 1,2- DICHLOROETHANE, XYLENES		6E	2000
				MIAMI, CITY OF	1970002	SANTA FE WELL (G1970002B) - RAILROAD AND BIRGE ST. (FORMERLY CONSOLIDA TED UTILITIES WELL 2)	BENZENE, 1,2- DICHLOROETHANE, XYLENES	2C	6E	1998
ROBERTSON										
	TCEQ									
		RMD	VC/VCP	FORMER NOVASADS GROCERY	993	708 BROWN STREET, HEARNE	TPH	0	6C	2002
ROCKWALL										
	TCEQ									
		RMD	VC/VCP	RIDGE ROAD SHOPPING CENTER	596	1102 - 1209 RIDGE ROAD, ROCKWALL	CHLORINATED SOLVENTS	0	6D	1999
RUNNELS										
	RCT									
		OIL & GAS	7C	DESANA CORP. BLOWOUT PROBL. BAKER LSE.		3 MILES SOUTH OF WINTERS	NAT. GAS, CRUDE, SW	5	6C	2001
				LEO EUBANKS CONPLAINT	7C-2185	5 MILES SOUTHWEST OF WINTERS	HYDROCARBON	1C	6C	2003
				RICK MINZENMAYER COMPLAINT	7C-1414	3 MILES N OF BALLINGER	NACL	5	6C	2000
				SUNOCO PIPELINE		10 MILES SW OF BALLINGER	HYDROCARBON	0	6C	2004
				TRACER ENERGY, INC.		1/2 MILE W OF BALLINGER	HIGH CHLORIDES	0	6C	2001
				WORKMAN COMPLAINT	7C-1432	1/4 MILE E HATCHEL	NACL	5	6C	2000
RUSK										
	RCT									
		OIL & GAS	06	ANSON JONES WATERWEL L		8 MILES ESE OF KILGORE	HYDROCARBONS	2D	6C	1999
				HARRIS COMPLAINT	06-1107	1 MILE NE OF OVERTON	NACL	1C	6C	2000
				SUN PIPELINE/BRADFORD STATION	-0-	3 MILES SE OF NEW LONDON	TPH/BTEX	0	6C	1996
SAN PATRICIO										
	RCT									
		OIL & GAS	4	KOCH PIPELINE CO./TEJAS GAS PIPELINE	OCP# 1876	RATTLESNAKE LINE - CR 41	VOC, TPH, PAH	0	6C	2003
				KOCH PIPELINE CO./TEJAS GAS PIPELINE	OCP# 1493	RATTLESNAKE LINE - LA QUINTA	VOC, TPH, PAH	0	6C	2003
				KOCH PIPELINE CO./TEJAS GAS PIPELINE	OCP# 1495	RATTLESNAKE LINE - CR 78	VOC, TPH, PAH	0	6C	2003
				MARATHON OIL COMPANY	OCP# 1536	CENTRAL FACILITY	HYDROCARBONS	0	6C	2005
	TCEQ									
		RMD		UNDEVELOPED LAND - NEW PUBLIC SAFETY FACILITY	150	8TH STREET AND STATE HIGHWAY 1069, INGLESIDE	PETROLEUM	0	6C	1995
			CA	DUPONT - INGLESIDE	30018	HWY 361, 3 MI EAST OF GREGORY	TCE, CARBON TETRACHLORIDE, ARSENIC, CHLORIDES, CHLOROFORM	2	6C	1997
			VC/VCP	UNDEVELOPED LAND - NEW PUBLIC SAFETY FACILITY	150	8TH STREET AND STATE HIGHWAY 1069, INGLESIDE	PETROLEUM	0	6C	2000
SCURRY										
	RCT									
		OIL & GAS	8A	BURL BELEW COMPLAINT	8A-0843	1/2 MILE WEST OF FLUVANNA	CRUDE OIL	3	6C	1998
				JACK MARTIN COMPLAINT	8A-3277	8 MILES NORTH OF SNYDER	NACL	1C	6C	2002
				WAYNE MERRITT COMPLAINT	8A-1398	1 MILE WEST OF SNYDER	CHLORIDES	2	6C	1994
	TCEQ									
		WSD	PDW	COLORADO RIVER MWD SNYDER WELL FIE	G2080022F	14 - 25TH & AVE E	ATRAZINE, BROMACIL	X	6E	2002
				COLORADO RVR MWD SNYDER WELL FIELD	G2080022D	29 - 26TH & AVE R	TETRACHLOROETHENE	2D	6C	2000
				COLORADO RVR MWD- SNYDER WELL FIELD	G2080022L	WELL4	TETRACHLOROETHENE		6E	2000
				COLORADO RVR MWD- SNYDER WELL FIELD	2080022		TETRACHLOROETHENE		6C	1999
SHELBY										
	RCT									
		OIL & GAS	6	JOAQUIN FIELD BLOWOUT		1/4 MILE EAST OF JOAQUIN	NATURAL GAS	5	6C	1997
	TCEQ									
		WPD	MSW	CITY OF CENTER	MSW00409	END OF MAXWELL ST, CENTER	P-2S, 5S: VOCS (CHLOROBENZENE)	2B	6C	1999
SMITH										
	RCT	OIL & GAS	6	KERR- MCGEE		10 MILES EAST OF TYLER	HYDROCARBONS	0	6C	1994
				KERR- MCGEE	-0-	10 MILES EAST OF TYLER	HYDROCARBONS	0	6C	1996

TABLE 5 (APPENDIX 10)
HISTORIC GROUNDWATER CONTAMINATION CASE DESCRIPTION BY COUNTY
ALL AGENCIES, 1994-2004

COUNTY	AGENCY	DIVISION	SECTION	FILE NAME	FILE NUMBER	LOCATION	CONTAMINATION DESCRIPTION	ENFORCEMENT STATUS		YEAR DELETED
SMITH										
	RCT									
		OIL & GAS	6	SUN PIPELINE CO.	-0-	7 MILES E OF TROUP	TPH & BENZENE IN GW	0	6C	1996
	TCEQ									
		RMD	VC/IOP	ABC AUTO PARTS	138	100 EAST MAIN, WHITEHOUS E	BTEX, TPH	0	6C	1999
			VC/VCP	KELLER INDUSTRIES PLANT	344	HIGHWAY 69 NORTH, WOODVILLE	TPH, ALUMINUM	0	6C	2000
		WPD	MSW	CITY OF TYLER	MSW0069 0	1.0 MI W OF INT FM 2908 AND FM 2767, ON S SIDE OF FM 2767, TYLER	MW-1, 2, 5, 6, B2: VOCS (CIS-1,2- DICHLOR OETHYLENE; TRICHLOROETHYLENE; VINYL CHLORIDE)	2A	6C	2003
		WSD	PDW	WRIGHT CITY WATER SUPPLY CORP	2120027	WELL #3 (2120027C) AT EP 001	BENZENE, BUTANES, PROPANE		6C	1999
				WRIGHT CITY WATER SUPPLY CORP	G2120027C	3-PLT 2 ON FM 15	BENZENE, BUTANES, PROPANE		6C	2000
SOMERVELL										
	TCEQ									
		WSD	PDW	GREENFIELDS ON SQUAW CREEK	G2130036A	WELL	PROPANE	Z	6C	2005
STARR										
	TCEQ									
		RMD	VC/BSA	FORDYCE TRACT 2	G073	FM 3167 AND US HIGHWAY 83, RIO GRANDE CITY	PESTICIDES		6C	2004
STEPHENS										
	RCT									
		OIL & GAS	7B	FIRST NAT'L BANK OF ABILENE		13 MILES NE OF BRECKENRIDGE	HYDROCARB CONDENSATE	1C	6C	1998
				UNIDENTIFIED OPERATOR/ BEYER	7B-5991	9 MILES SE OF BRECKENRIDGE	CHLORIDE	5	6C	1999
				WES-MOR DRILLING, INC.	7B-5293	5 MILES NE OF IVAN	NACL	5	6C	1999
STONEWALL										
	RCT									
		OIL & GAS	7B	BOBCAT OPERATING	7B-5519	8 MILES NORTH OF OLD GLORY	NACL	5	6C	1999
SUTTON										
	RCT									
		OIL & GAS	7C	DUKE ENERGY	OCP# 1209	5.5 MILES SE OF SONORA	BTEX HYDROCARBONS	0	6C	2004
	TCEQ									
		WSD	PDW	SONORA INDUSTRIAL PARK	2180004	WELL 1 (2180004A)	TETRACHLOROETHENE		6C	1999
				SONORA INDUSTRIAL PARK	G2180004A	1-50 YDS E OF OFFICE	TETRACHLOROETHENE		6C	2000
SWISHER										
	TCEQ									
		WSD	PDW	KRESS MUNICIPAL WATER SYSTEM	G2190002A	1-ELEVATED STRG	ATRAZINE, BROMACIL, NAPHTHALENE	2C	6C	2001
				KRESS MUNICIPAL WATER SYSTEM	G2190002B	3-HWY 87/FM 145	ATRAZINE	2C	6C	2001
				KRESS MUNICIPAL WATER SYSTEM	G2190002A	1-ADJACENT TO ELEVATED ST	BENZENE; CARBON TETRACHLORIDE; 1,2-DICHLOROETHANE; ETHYLBENZENE; XYLENES	Z	6C	2002
				KRESS MUNICIPAL WATER SYSTEM	G2190002B	3-HWY 87 & FM 145	CARBON TETRACHLORIDE	Z	6C	2002
				TULIA MUNICIPAL WATER SYSTEM	2190003		ATRAZINE		6E	1999
				TULIA MUNICIPAL WATER SYSTEM	G2190003F	7- WELLFIELD NEAR PS 3	ATRAZINE		6C	2000
				TULIA MUNICIPAL WATER SYSTEM	2190003	WELL 7 (G2190003F), WELL 8 (G2190003G), WELL 9 (G2190003H), WELL 10 (G2190003I), AND WELL 14 (G2190003L)	ATRAZINE	2C	6E	1998
TARRANT										
	TCEQ	ENF		BELL HELICOPTER / TEXTRON (PLANT 5)	32248	HWY 360 & AVE K, GRAND PRAIRIE	SOLVENT STORAGE TANKS	1	6C	2000
		RMD	CA	BORDEN CHEMICAL	31260	3221 E RANDOL MILL RD ARLINGTON 76011	BENZENE, TOLUENE	3A	6D	2000
			VC/IOP	FORMER PIONEER CONCRETE	47	617 EAST DALLAS ROAD, GRAPEVINE	CHLORINATED HYDROCARBONS, METALS	0	6D	2000
			VC/VC P	315 NORTH GREAT SOUTHW EST PARKWA Y	1625	315 NORTH GREAT SOUTHW EST PARKWA Y, ARLINGTON	VOCS, METALS, TPH		6C	2003
				CHILL AIR OF TEXAS	1562	214 NW 25TH STREET, GRAND PRAIRIE	CHLORIN ATED SOLVENTS		6C	2003
				1400 BERRY COMPANY, LC	1170	3120 YUMA AVENUE, FT. WORTH	VOCS, PETROLEUM HYDROCARBONS	0	6C	2001
				315 NORTH GREAT SOUTHWEST PARKWAY	1625	315 NORTH GREAT SOUTHWEST PARKWAY, ARLINGTON	VOCS, METALS, TPH		6C	
				ALBERTSON' S NO. 4181	1587	SWC RUFE SNOW AND GRAPEVINE HIGHWA Y, RICHLAND HILLS	VOCS, METALS, TPH		6C	2004

TABLE 5 (APPENDIX 10)
HISTORIC GROUNDWATER CONTAMINATION CASE DESCRIPTION BY COUNTY
ALL AGENCIES, 1994-2004

COUNTY	AGENCY	DIVISION	SECTION	FILE NAME	FILE NUMBER	LOCATION	CONTAMINATION DESCRIPTION	ENFORCEMENT STATUS	YEAR DELETED
TARRANT									
	TCEQ								
		RMD	VC/VCP	ALTA MESA/MC CART SHOPPING CENTER	1301	3504-3520 ALTA MESA BOULEVARD, FORT WORTH	VOCS	6D	2005
				ARMSTRON G HUGHES PROPERTY	321	12000 SOUTH PIPELINE ROAD, FORT WORTH	TPH/METALS	0 6C	2000
				BROOKS CROSSING SHOPPING CENTER	1201	6245 RUFE SNOW DRIVE, SUITE 750, WATAUGA	CHLORINATED SOLVENTS	0 6C	2001
				CHILL AIR OF TEXAS	1562	214 NW 25TH STREET, GRAND PRAIRIE	CHLORINATED SOLVENTS	6C	
				FORT WORTH CAN PLANT - MILLER BREWING	260	6600 WILL ROGERS BOULEVAR D, FORT WORTH	SOLVENTS	0 6D	1999
				FREEMAN PONTIAC	1092	701 NORTHEAST LOOP 820, HURST	PETROLEUM HYDROCARBON	0 6C	2001
				HARWOOD CENTRAL VILLAGE SHOPPING CENTER	541	2101-2113 HARWOOD ROAD, BEDFORD	CHLORINATED SOLVENTS	0 6D	2001
				MAYFIELD VILLAGE SHOPPING CENTER	132	2501 MAYFIELD ROAD, ARLINGTON	CHLORINATED SOLVENTS	0 6C	2000
				OVERLAND STAGE SHOPPING CENTER	1128	5705 - 5791 SOUTHWEST GREEN OAKS BLVD., ARLINGTON	CHLORINATED SOLVENTS	6C	2005
				TELITHA AKERS SURVEY	1042	745 AND 785 GRAPEVINE HIGHWAY, HURST	VOCS	0 6C	1999
				TELITHA AKERS SURVEY	1042	745 AND 785 GRAPEVINE HIGHWAY, HURST	VOCS	0 6C	2001
				THE INK COMPANY	1355	1139 NORTH CARRIER PARKWAY	TPH	6C	
				VANDERGRI FF ACURA DEALERSHIP	555	1333 EAST IH 20, ARLINGTON	TPH, BTEX	0 6C	2000
				W. J. HOLLAND SURVEY	168	SE CORNER US HWY 377/ WALL-PRICE KELLER, KELLER	METALS	0 6C	1998
		WPD	MSW	LAIDLAW / CITY OF FORT WORTH	MSW00464A	BETW LITTLE FOSSIL AND BIG FOSSIL CREEKS, S OF MIDWAY RD & ROCK ISLAND RR, 300 FT S OF SH 121, AND 0.4 MI N OF ELLIOT READERS RD, FORT WORTH	MW-9, 103: VOCS (ACETONE; BENZENE; CHLOROBENZENE; 1,4- DICHLOROB ENZENE)	2B 6C	1999
			MSW	ALLIED / MILL CREEK	MSW0020 8A	SOUTH OF FM 1886 & SILVER CREEK RD, 3.5 MI W SH 199	MW-3B: ARSENIC	2A 6C	2003
		WSD	PDW	BENBROOK VILLAGE MOBILE HOME PARK	G2200293A	1	PROPANE, BUTANES, PENTANES, HEXANES	2C 6C	2001
				PELICAN BAY	G2200164?	10-92 ACRES	TRICHLOROETHENE	Z 6C	2005
				PELICAN BAY	G2200164J	10-92 ACRES	TRICHLOROETHENE	2D 6C	2000
				PELICAN BAY	G2200164L	AT ENTRY POINT 001	TRICHLOROETHENE	X 6E	2001
				PELICAN BAY	G2200164M	AT ENTRY POINT 001	TRICHLOROETHENE	X 6E	2001
TAYLOR									
	RCT								
		OIL & GAS	7B	FISHER- WEBB, INC	7B-5953	5 MILES SW OF TUSCOLA	CHLORIDE	2 6C	1999
				LINDA HERMAN COMPLAINT	7B-5797	4 MILES NORTH OF MERKEL	NACL	5 6C	1999
				UNIDENTIFI ED	7B-7107	2 MILES SOUTH OF OVALO	SALT WATER IN WATER WELL	2 6C	2001
	TCEQ								
		RMD	VC/VCP	VICTOR EQUIPMENT COMPANY	1563	3501 MAPLE STREET, ABILENE	VOCS	6C	
				VICTOR EQUIPMENT COMPANY	1563	3501 MAPLE STREET, ABILENE	VOCS	6C	2003
TERRY									
	TCEQ								
		WSD	PDW	BROWNFIELD CITY OF	2230001		CARBON TETRACHLORIDE	6C	1999
				BROWNFIELD CITY OF	G2230001H	8-WEST STORY STREET	CARBON TETRACHLORIDE	6E	2000
TOM GREEN									
	RCT								
		OIL & GAS	7C	BOB BERRIE LANDOWNER	7C-2096	1.1 MILES NORTH OF HARRIET	HYDROCAR BONS	1C 6C	2000
	TCEQ								
		RMD	CA	B & W FOUNDRY & MANUFACTURING	30537	512 UPTON STREET, SAN ANGELO	LEAD, CHROMIUM	3 6C	2000
				TEXAS DEPT. OF TRANSPORTATION SAN ANGELO	64138	LOOP 306 & KNICKERBOCKER ROAD, SAN ANGELO	METHYLENE , CHLORIDE, FORMALDE HYDE, BTEX	3B 6C	2000
TRAVIS									
	TAGD	BS/EACD		COLD SPRINGS		COLORADO RIVER	FECAL COLIFORM	1B,2D 6	2001
				MAIN BARTON SPRING		ZILKER PARK	SEDIMENT, BACTERIA	1B 6	2001
				USGS TARGET MW	58-20-216	USGS (TARGET) MONITOR WELL-2300 W. BEN WHITE	DISSOLVED LEAD, CU, ZN, AL	1A 6C	2005
	TCEQ	ENF		SOUTHWESTERN MOTOR REBUILDER S	52018	502 EAST BEN WHITE BOULEVARD	LEAD	3 6C	2000

TABLE 5 (APPENDIX 10)
HISTORIC GROUNDWATER CONTAMINATION CASE DESCRIPTION BY COUNTY
ALL AGENCIES, 1994-2004

COUNTY	AGENCY	DIVISION	SECTION	FILE NAME	FILE NUMBER	LOCATION	CONTAMINATION DESCRIPTION	ENFORCEMENT STATUS		YEAR DELETED
TRAVIS										
	TCEQ									
		RMD		TRAVIS CTY/HWY 183 (FORMER IBM SITE): MW-10	N/A	ON S SIDE OF LITTLE WALNUT CREEK AND E SIDE OF US 183 S, AUSTIN, TX.	RADIUM 228, GROSS ALPHA RADIOACTIVITY	0	6C	1998
			CA	COASTAL STATES CRUDE GATHERING CO	83388	AUSTIN	BETX, TPH	2B	6D	2000
				GAVLON INDUSTRIES INC	30498	9808 S INTERREGIO NAL HWY 35 AUSTIN 78745	PAINT SOLVENTS, BENZENE	4	6D	2000
				HUNTSMAN PETROCHEM ICAL CORP	30688	7114 N LAMAR BLVD AUSTIN 78752	VOLATILE ORGANICS, METALS	2B	6C	2002
			SSDAT	LINCOLN PROPERTIES	FILED BY SITE NAME	CONGRESS AVENUE, AUSTIN	HYROCARBONS	6C	6C	2000
			VC/BSA	THE MARY LEE COMMUNITY	G034	1339 LAMAR SQUARE DRIVE, AUSTIN	CHLORINATED SOLVENTS	0	6D	2001
			VC/VCP	AMERICAN CLEANERS FACILITY	187	309-11 WEST 5TH STREET, AUSTIN	SOLVENTS	0	6C	2000
				AUSTIN EXECUTIVE AIRPARK	941	811 HOWARD LANE, AUSTIN	VOCS, SVOCS	0	6C	1999
				BLOCK 4, 100 COLORADO STREET	1110	100 COLORADO STREET, AUSTIN	PAH, BTEX, TPH	0	6C	1999
				CHAMPION TRACT (BULL CREEK SHOOTING RANGE)	881	FM 2222 @ LOOP 360, AUSTIN	METALS	0	6C	2002
				CHAMPIONS PROPERTY	1257	FM 2222 NEAR LOOP 360, AUSTIN	LEAD		6E	
				CHAMPIONS PROPERTY	1257	FM 2222 NEAR LOOP 360, AUSTIN	LEAD	0	6E	2002
				GULF SERVICE STATION/ AM CO	1568	1221 SOUTH IH- 35, AUSTIN	VOCS, TPH		6C	2004
				HENSEL PHELPS CONSTRUCT ION COMPANY, INC.	338	16021 NORTH IH 35, PFLUGERVIL LE	TPH, METALS	0	6C	2000
				LITTLEFIELD PARKING GARAGE	673	508 BRAZOS STREET, AUSTIN	TPH	0	6C	2000
				PHILLIPS BUILDING	690	103 EAST 5TH STREET, AUSTIN	TPH/SOLVENTS	0	6C	1998
				RAILROAD TRACT 3	1379	1601 - 1613 EAST 5TH STREET, AUSTIN	VOCS, SVOCS, METALS, TPH	0	6C	2002
				RAILROAD TRACT 4	1380	1912 EAST 5TH STREET, AUSTIN	VOCS, SVOCS, METALS, TPH	0	6C	2002
				RAILROAD TRACT 5	1381	2305 - 1415 EAST 5TH STREET, AUSTIN	VOCS, SVOCS, METALS, TPH	0	6C	2002
				TEXAS ELECTRIC COOPERATIVES, INC.	994	8140 BURNET ROAD, AUSTIN	PCBS, TPH, VOCS, METALS	0	6C	2001
		WPD	MSW	CITY OF AUSTIN (FORMER MW-4)	MSW00360A	SE OF BERGSTROM AFB, ALONG THE W SIDE OF FM 973, BETW FM 812 AND ONION CREEK, AUSTIN, TX.	VOCS (TCE, CIS-1,2- DICHLOROETHENE, 1,4- DICHLOROBENZENE, ACETONE, AND BENZENE)	2B	6C	1997
				TRAVIS COUNTY / HWY 290	MSW00684	0.3 MI W OF GILES RD ON N SIDE OF US 290E, AUSTIN	TOTAL ORGANIC CARBON, VOCS (CHLOROBENZENE; 1,4-DICHLOROBENZENE)	2B	6C	2000
UPTON										
	RCT									
		OIL & GAS	7C	EXXONMOBIL	0CP# 1846	20 MILES NORTH OF RANKIN, SEC.3	HYDROCARBON	1D	6C	2003
				SHELL PIPELINE CO.		17 MILES N OF RANKIN	BTEX, HYDROCARBS	0	6C	1999
				TRANSWEST ERN/NORTHERN NATURAL		17 MILES NE OF RANKIN	PCB	0	6C	1999
VICTORIA										
	RCT									
		OIL & GAS	2	CHARBULA	O2-94-2377	4 MILES SE OF INEZ	CHLORIDES	1C	6C	1994
				JEANSONNE COMPLAINT	2-97-2748	1 1/2 MILES WSW PLACEDO	CHLORIDE, TDS	1C	6C	1997
	TCEQ									
		RMD	VC/VCP	HALLIBURTON ENERGY SERVICES - VICTORIA	1429	101 HOLT ROAD, VICTORIA	VOCS, SVOCS, METALS, TPH		6C	2004
				ONE O'CONNOR PLAZA	1028	101 WEST GOODWIN STREET, VICTORIA	BTEX, TPH	0	6C	1999
		WSD	PDW	VICTORIA COUNTY WCID 1	G2350001B	5-HATCHET & COMMERCE	BENZENE	2D	6C	2004
WALLER										
	TCEQ									
		RMD	VC/VCP	PAVESTO NE COMPAN Y, LP	1233	30001 KATY BROOKSH IRE ROAD, KATY	VOCS, METALS		6D	2004
				PAVESTONE COMPANY, LP	1233	30001 KATY BROOKSH IRE ROAD, KATY	VOCS, METALS		6D	2005
				PROGRESSIVE METALS PROPERTY	185	19814 G. H. CIRCLE, WALLER	METALS	0	6C	1998
WHARTON										
	RCT									
		OIL & GAS	3	JIMMY KAINEN COMPLAINT	03-5334	1 MILE NE OF EL CAMPO	CHLORIDE, TDS	1C	6C	2000
				MOERS COMPLAINT	3-5090	3 1/2 MILES S. OF WHARTON	NACL, TDS	1C	6C	1997
WICHITA										
	TCEQ									
		RMD	CA	SHEPPARD ACCESS ROAD	F0028	1100 SHEPPARD ACCESS, WICHITA FALLS	BTEX, SVOC	2C	6C	2000

TABLE 5 (APPENDIX 10)
HISTORIC GROUNDWATER CONTAMINATION CASE DESCRIPTION BY COUNTY
ALL AGENCIES, 1994-2004

COUNTY	AGENCY	DIVISION	SECTION	FILE NAME	FILE NUMBER	LOCATION	CONTAMINATION DESCRIPTION	ENFORCEMENT STATUS		YEAR DELETED
WICHITA										
	TCEQ									
		RMD	VC/VCP	SOUTHW EST PLAZA SHOPPING CENTER	1382	4701 SOUTHWEST PARKWAY, SUITE 24	CHLORINATED SOLVENTS		6E	2005
WILLACY										
	TCEQ									
		RMD		CITY OF RAYMONDVILLE: MW-13, 14, AND 16.	MSW00189	2.8 MI. W OF US 77, 3.9 MI. N OF SH 186, RAYMONDV ILLE, TX.	CHLORIDE, TOTAL ORGANIC CARBON	2A	6C	1998
WILLIAMSON										
	TCEQ									
		RMD	VC/VCP	BASLER ELECTRIC CIRCUITS, INC.	412	204 HIGHLAND DRIVE, TAYLOR	METALS		6C	
		WSD	PDW	BRUSHY CREEK MUNICIPAL UTILITY DIS	G2460061B	2	RAW SEWAGE		6E	2000
				CITY OF THRALL	G2460015B	2-NW WELL	ATRAZINE	2C	6C	2002
				CITY OF THRALL	G2460015C	3-E WELL	ATRAZINE, METOLACHLOR	2C	6C	2002
				CITY OF GEORGETOWN	G2460001F	10-S SIDE PLNT	PERCHLORATE	Z	6C	2003
				CITY OF GEORGETOWN	G2460001G	11-S SIDE PLNT	PERCHLORATE	Z	6C	2003
				CITY OF GEORGETOWN	G2460001J	9-SAN GABRIEL P	PERCHLORATE	Z	6C	2003
				CITY OF GEORGETOWN	G2460001B	2-DOWNTOWN PLT	PERCHLORATE	Z	6C	2003
				CITY OF GEORGETOWN	G2460001A	1-DOWNTOWN PLT	PERCHLORATE	2D	6C	2003
				CITY OF GEORGETOWN	G2460001A	1-DOWNTOWN PLT	PERCHLORATE	Z	6C	2003
				CITY OF GEORGETOWN	G2460001C	5-SAN GABRIEL P	PERCHLORATE	Z	6C	2003
				CITY OF ROUND ROCK	G2460003K	11-S WESTINGHOUSE	PERCHLORATE	Z	6C	2003
				ROUND ROCK, CITY OF	G2460003G	7-SPRING STREET	MERCURY	Z	6A	2003
WINKLER										
	TCEQ									
		WSD	PDW	CITY OF KERMIT	G2480001F	SANTA ROSA 1 @ OAKLAWN &	TETRACHLOROETHENE	2D	6C	2002
				CITY OF KERMIT	G2480001I	SANTA ROSA 4 @ CAMPBELL &	TETRACHLOROETHENE	2D	6C	2002
				CITY OF KERMIT	G2480001J	WALTON 1 @ CAMPBELL & B,	TETRACHLOROETHENE	2D	6C	2002
				KERMIT CITY OF	2480001		TRICHLOROETHENE		6C	1999
				KERMIT CITY OF	G2480001H	TEXAS & KERMIT	TRICHLOROETHENE		6C	2000
WISE										
	TCEQ									
		WSD	PDW	CITY OF CHICO EAST	G2490004L	4 - 42 ACRE	BENZENE	2D	6C	2003
				CITY OF CHICO EAST	G2490004M	5 - 42 ACRE	BENZENE	2D	6C	2003
WOOD										
	RCT									
		OIL & GAS	6	AMOCO- WEST YANTIS PLANT	-0-	4 MILES NW OF YANTIS	HYDROCARBONS & NACL	0	6C	1996
				KURILECZ COMPLAINT	06-7699	EARL LEE UNIT	NACL	1C	6C	1996
YOAKUM										
	RCT									
		OIL & GAS	8A	JOE DEATON COMPLAINT		7 MILES NNW OF DENVER CITY	WATER WELL SALTY	1C	6C	2000
				SANDYLAND UNDERGROUND WATER CONS. DIST.	8A-0957	5 MILES NW OF TOKIO	CHLORIDES	2	6C	1994
				SANDYLAND UWCD COMPLAINT		1 MILE SW OF DENVER CITY	METHANE/GAS IN GW, CO	2	6C	2001
				WESTERN FRONT COMPLAINT	8A-3197	DENVER CITY	NACL	1C	6C	1997
	TCEQ									
		RMD	VC/BSA	DELUXE CLEANERS BUILDING	G041	416 NORTH MAIN, DENVER CITY	CHLORINATED SOLVENTS		6C	
	TAGD									
		SLUWCD		TONY WINN	24-58-503	NW4 SECTION 675 - JOHN H. GIBSON SURVEY	CHLORIDE	1	6C	1995
	TCEQ									
		WSD	PDW	DENVER CITY, CITY OF	2510001	WELL 11 (G2510001F) - SW END OF E-W AIRPORT RUNWAY, NW OF DENVER CITY	ALKANES, PROPANES, CYCLOPENTANE, THIPOPHENE , SEC-BUTYL BENZENE	2C	6E	1998
				DENVER CITY, CITY OF	2510001		ALKANES, PROPANES, CYCLOPENTANE, THIPOPHENE , SEC-BUTYL BENZENE		6E	1999
				DENVER CITY, CITY OF	G2510001F	11-1/2 MI W OF WELL 10	ALKANES, PROPANES, CYCLOPENTANE, THIPOPHENE , SEC-BUTYL BENZENE		6E	2000