Below is an Electronic Version of an Out-of-Print Publication

You can scroll to view or print this publication here, or you can borrow a paper copy from the Texas State Library, 512-463-5455. You can also view a copy at the TCEQ Library, 512-239-0020, or borrow one through your branch library using interlibrary loan.
The TCEQ's current print publications are listed in our catalog at www.tceq.texas.gov/publications/

This document is out of print, and should be used for historical reference only.

August 2010
SFR-056/09

Joint Groundwater Monitoring and Contamination Report – 2009

Prepared by the
Texas Groundwater Protection Committee

Contributing State Agencies and Organizations

Texas Commission on Environmental Quality

Texas Water Development Board

Railroad Commission of Texas

Texas Department of State Health Services

Texas Department of Agriculture

Texas State Soil and Water Conservation Board

Texas Alliance of Groundwater Districts

Texas AgriLife Research

Bureau of Economic Geology

Texas Department of Licensing and Regulation

printed on
recycled paper

Joint Groundwater Monitoring and Contamination Report—2009

Prepared by
Texas Groundwater Protection Committee

SFR-056/09
August 2010

TEXAS GROUNDWATER PROTECTION COMMITTEE

<www.tgpc.state.tx.us>

Committee Membership

Texas Commission on Environmental Quality

Texas Water Development Board

Railroad Commission of Texas

Department of State Health Services

Texas Department of Agriculture

Texas State Soil and Water Conservation Board

Texas Alliance of Groundwater Districts

Texas AgriLife Research

Bureau of Economic Geology

Texas Department of Licensing and Regulation

The Joint Groundwater Monitoring and Contamination Report was designed and produced by the Texas Groundwater Protection Committee in fulfillment of requirements given in Section 26.406 of the Texas Water Code. The effort was partially funded by the U.S. Environmental Protection Agency. While the information contained in the report represents the contribution of each individual participating agency and group, the report as a whole is the work of the committee and does not necessarily reflect all of the views and policies of each participating organization.

Authorization for use or reproduction of any original material contained in this publication, which is not obtained from other sources, is freely granted. The committee would appreciate acknowledgment.

Published and distributed by the
Texas Commission on Environmental Quality
PO Box 13087
Austin TX 78711-3087

The TCEQ is an equal opportunity employer. The agency does not allow discrimination on the basis of race, color, religion, national origin, sex, disability, age, sexual orientation or veteran status. In compliance with the Americans with Disabilities Act, this document may be requested in alternate formats by contacting the TCEQ at (512) 239-0028, Fax 239-4488, or 1-800-RELAY-TX (TDD), or by writing P.O. Box 13087, Austin, TX 78711-3087.

ACRONYMS

Agencies, Divisions, and Programs

BEG	University of Texas at Austin Bureau of Economic Geology
BRC	Bureau of Radiation Control (DSHS)
BS/EACD	Barton Springs/Edwards Aquifer Conservation District
CSD	Compliance Support Division (TCEQ)
DOE	United States Department of Energy
DSHS	Department of State Health Services
ENF	Enforcement Division (TCEQ)
EPA	United States Environmental Protection Agency
EUWCD	Evergreen Underground Water Conservation District
FOD	Field Operations Division (TCEQ)
GCD	Groundwater Conservation District
GSA	General Services Administration
O&G	Oil and Gas Division (RCT)
NRC	Nuclear Regulatory Commission
RAD/RML-	Radioactive Materials Division/ Radioactive Materials Licensing (TCEQ)
RAD/UTA	Radioactive Materials Division/ Uranium and Technical Assessments (TCEQ)
RCT	Railroad Commission of Texas
RMD/CA	Remediation Division/Corrective Action Program (TCEQ)
RMD/DCRP	Remediation Division/Dry Cleaners Remediation Program (TCEQ)
RMD/PST	Remediation Division/Petroleum Storage Tank Reimbursement Program (TCEQ)
RMD/SC	Remediation Division/Superfund Cleanup Program (TCEQ)
RMD/SSDAT	Remediation Division/Superfund Site Discovery and Assessment Team (TCEQ)
RMD/VC	Remediation Division/Voluntary Cleanup (TCEQ)
RMD/VCBSA	Remediation Division/Voluntary Cleanup, Brownfields Site Assessment (TCEQ)
RMD/VCIO	Remediation Division/Voluntary Cleanup/Innocent Owner (TCEQ)
RRC	See RCT
SM&R	Surface Mining and Reclamation Division (RCT)
SWCD	Soil & Water Conservation Districts
TAR	Texas AgriLife Research
TAGD	Texas Alliance of Groundwater Districts
TDA	Texas Department of Agriculture
TGPC	Texas Groundwater Protection Committee
TNRIS	Texas Natural Resources Information System
TNRCC	Texas Natural Resource Conservation Commission (see TCEQ)
TPWD	Texas Parks and Wildlife Department
TCEQ	Texas Commission on Environmental Quality
TSSWCB	Texas State Soil and Water Conservation Board
TWDB	Texas Water Development Board
TWC	Texas Water Code
UIC	Underground Injection Control
WPD/RML	Waste Permits Division/Radioactive Material Licensing (TCEQ)
WQD/WQAS	Water Quality Division/Water Quality Assessment Section (TCEQ)
WSD/PDW	Water Supply Division/Public Drinking Water (TCEQ)
WSD/WRPA	Water Supply Division/Water Rights, Permitting and Availability (TCEQ)

State Legislation

CMRA	Texas Coal Mining And Reclamation Act
SMRA	Texas Surface Mining and Reclamation Act
SWDA	Solid Waste Disposal Act
TAgC	Texas Agricultural Code
THSC	Texas Health and Safety Code
TNRC	Texas Natural Resources Code
TRCA	Texas Radiation Control Act
TWC	Texas Water Code
WWDA	Texas Water Well Drillers Act

Federal Legislation

AEA	Atomic Energy Act
CERCLA	Comprehensive Environmental Response, Compensation, and Liability Act
CWA	Clean Water Act (Amended as Water Quality Act 1988)
FIFRA	Federal Insecticide, Fungicide, and Rodenticide Act
HSWA	Hazardous and Solid Waste Amendments to RCRA (1984)
RCRA	Resource Conservation and Recovery Act
SARA	Superfund Amendments and Reauthorization Act
SDWA	Safe Drinking Water Act
SMCRA	Surface Mining Control and Reclamation Act
TSCA	Toxic Substances Control Act
UMTRCA	Uranium Mill Tailings Radiation Control Act

Abbreviations

BMP	best management practice
CAFO	concentrated animal feeding operation
CFR	Code of Federal Regulations
COC	chemicals of concern
CSGWPP	comprehensive state groundwater protection program
GIS	geographic information system
GPS	global positioning system
GWSAP	groundwater sampling and analysis plan
IPD	Interagency Pesticide Database
LDR	land disposal restriction
LOA	letter of authorization
LPST	leaking petroleum storage tanks
MCL	maximum contaminant level
MSWLF	municipal solid waste landfill facility
NPL	national priorities list
OSSF	on-site sewage facility
PCL	protective concentration level
PMP	pesticide management plan
PMZ	plume management zone
POE	point of entry
PRP	potentially responsible party

ACRONYMS (cont.)

Program (TCEQ)	
USGS	United States Geological Survey
UWCD	Underground Water Conservation District
WPD/IHW	Waste Permits Division/Industrial and Hazardous Waste (TCEQ)
WPD/MSW	Waste Permits Division/Municipal Solid Waste (TCEQ)
RQ	reportable quantity
TAC	Texas Administrative Code
TRRP	Texas Risk Reduction Program
USDW	underground source of drinking water
WHP	wellhead protection

Contents

SUMMARY 1
Purpose and Scope 1
Notification to Local Officials and Public Information 2
Groundwater Protection 3
Groundwater Monitoring 4
Groundwater Contamination 6
GROUNDWATER PROTECTION 13
Texas Groundwater Protection Committee 13
Federal Involvement and Coordination 14
State Groundwater Protection Strategy 14
Meetings 16
Groundwater Protection Policy 16
Groundwater Classification System 16
Risk-Based Remediation Programs 17
The Texas Risk Reduction Program 18
Municipal Setting Designations 22
Railroad Commission of Texas Cleanup Fund Program 23
Groundwater Contamination 23
Reporting of Groundwater Contamination 25
Reporting Unauthorized Discharges and Spills 25
Notification to Local Officials 26
Notification to Private Water Well Owners 26
Public Information 29
State Agencies' Files 29
Other Reports and Publications 30
USER'S GUIDE 31
Rules and Definitions Related to Report Compilation 31
Using the Contamination Case Description Tables 32
Data Fields 32
Locating Specific Cases 33
Enforcement Status Matrix 34
Enforcement Status Codes 36
Activity Status Codes 37
DESCRIPTIONS OF GROUNDWATER PROTECTION PROGRAMS 39
Texas Commission on Environmental Quality 39
Enforcement Division 40
Field Operations Support Division 40
Permitting and Registration Support Division 41
Radioactive Materials Division 42
Remediation Division 46
TCEQ Regional Offices 52
Waste Permits Division 53
Water Quality Division 56
Water Quality Planning Division 56
Water Supply Division 58
Texas Water Development Board 62
Railroad Commission of Texas 65
Oil and Gas Division 65
Surface Mining and Reclamation Division 67
Department of State Health Services 69

Texas Department of Agriculture 70
Texas State Soil and Water Conservation Board 72
Texas Alliance of Groundwater Districts 73
Texas AgriLife Research 75
Bureau of Economic Geology 77
Texas Department of Licensing and Regulation 78

GROUNDWATER CONTAMINATION CASE DESCRIPTIONS

Table 1. Texas Commission on Environmental Quality TCEQ-1
Table 2. Railroad Commission of Texas RCT-1
Table 3. Texas Alliance of Groundwater Districts TAGD-1
Table 4. Historic Groundwater Contamination – All Agencies A-45

FIGURES

Figure 1 Case History of Groundwater Contamination 9
Figure2a Case History of Groundwater Contamination: Total, New, and Completed Cases 10
Figure2b Case History of Groundwater Contamination: Report Trends for Activity Status Codes 11
Figure 3 Guidance Documents for Texas Risk Reduction Rules 19
Figure 4 Private Water Well Owner Notifications in Calendar Year 2008 27
Figure 5 Contamination Case Descriptions—Data Fields 33
Figure 6 Enforcement Status Matrix 35
Figure 7 Enforcement Status Matrix—Enforcement Status Codes 36
Figure 8 Enforcement Status Matrix—Activity Status Codes 38
Figure 9 Texas Water Development Board Results of Analyses - 2009 63
Figure 10 Texas Water Development Board Sampling Locations – 2009 64
Figure 11 TCEQ Enforcement Status Summary TCEQ-97
Figure 12 TCEQ County Contamination Map TCEQ-98
Figure 13 RCT Enforcement Status Summary RCT-19
Figure 14 RCT County Contamination Map RCT-20
Figure 15 TAGD Enforcement Status Summary TAGD-4
Figure 16 TAGD County Contamination Map TAGD-5
Figure 17 Groundwater Classification System of the Texas Groundwater Protection Committee A-11
Figure 18 Spill Response Reportable Quantities (RQ) A-17

APPENDIXES

Appendix 1 Members and Representatives of the Texas Groundwater Protection Committee A-3
Appendix 2 Texas Groundwater Protection Policy A-7
Appendix 3 Groundwater Classification System A-9
Appendix 4 Rules of the Texas Groundwater Protection Committee A-13
Appendix 5 TCEQ Rules on Spill Prevention and Control A-17
Appendix 6 District and Regional Offices A-21
Appendix 7 Contacts for Agencies and Districts A-27
Appendix 8 Central Records Locations for Agencies A-33
Appendix 9 Other Reports and Publications A-35
Appendix 10 Closed Cases A-43

SUMMARY

The Texas Groundwater Protection Committee (TGPC) was created by the 71st Texas Legislature in 1989 to bridge gaps between existing state groundwater programs and to optimize water-quality protection by improving coordination among agencies involved in groundwater activities. Sections 26.401 through 26.408 of the Texas Water Code (TWC), does the following:

- sets out the state's groundwater protection policy;
- provides legislative recognition for the TGPC;
- requires the TGPC to coordinate the groundwater protection activities of state agencies;
- requires the TGPC to develop and update a comprehensive groundwater protection strategy for the state; and
- requires the TGPC to develop the format for notices of groundwater contamination.

State law requires the TGPC to publish an annual report on groundwater monitoring activities and cases of documented groundwater contamination associated with activities regulated by state agencies. The TGPC is required to prepare this report based on the activities of the Texas Commission on Environmental Quality (TCEQ), the Texas Water Development Board (TWDB), the Railroad Commission of Texas (RCT), the Department of State Health Services (DSHS), the Texas Department of Agriculture (TDA), the Texas State Soil and Water Conservation Board (TSSWCB), the Texas Alliance of Groundwater Districts (TAGD), the Texas AgriLife Research (TAR), the Bureau of Economic Geology of the University of Texas at Austin (BEG), and the Texas Department of Licensing and Regulation (TDLR).

This is the TGPC's twenty-first edition of the Joint Groundwater Monitoring and Contamination Report, which was first issued in 1990 for calendar year 1989. Each report is based on data from the previous calendar year.

The report describes the current status of groundwater monitoring programs for each participating agency, and describes 4,503 groundwater contamination cases documented or under enforcement during the 2009 calendar year. The report further describes the enforcement status of each case of groundwater contamination in the accompanying tables.

Purpose and Scope

The annual report describes the current status of groundwater monitoring activities conducted or required by each agency at regulated facilities or associated with regulated activities. Groundwater monitoring is conducted by members of the TGPC to assure regulatory compliance for groundwater protection, and to assess ambient groundwater quality. The report provides a general overview of groundwater monitoring by participating members on a program by program basis.

Additionally, the report provides the status of documented groundwater contamination reasonably suspected of having been caused by activities regulated by

state agencies. The report contains a description of each case of groundwater contamination newly documented during the previous calendar year, along with a description of each case of contamination documented during previous periods for which remedial or enforcement action was incomplete at the time the preceding report was issued. The report tables contain the status of enforcement action for each listed case.

Groundwater contamination is broadly defined in the report as any detrimental alteration of the naturally occurring quality of groundwater. The definition is limited, however, to contamination suspected of being associated with activities under the jurisdiction of the contributing agencies and affecting usable-quality groundwater.

Naturally occurring groundwater conditions, such as a high degree of mineralization that may exceed established standards for public supplies of drinking water, are not included within the definition. The scope of the report is further limited to groundwater contamination that has been documented and to cases that are currently under enforcement action of some kind.

Historical cases of documented contamination have not been included unless enforcement action is still active, open or ongoing. However, cases that have been included in the reports from 1994 through 2008 as "action completed," with a notation of "no further action needed," and those that use institutional or engineering controls where groundwater contamination is still present, are included separately in Appendix 10. For these cases, though no enforcement action is currently active, the appendix provides a record that the groundwater contamination is or may still be present.

The report provides technical and administrative agency file numbers and file locations for groundwater contamination cases, field office locations, and agency contacts to assist those who are interested in obtaining or reviewing case-specific data. In addition, the report provides background information on monitoring and regulatory rules and policies of groundwater-related programs for each agency. This information is compiled to assist the public and state policy makers in interpreting the current status of groundwater contamination in the state and the degree of state agency response directed toward the contamination.

The report satisfies the legislative requirement of TWC Section 26.406 to provide the enforcement status of each case. However, the report must be interpreted in light of the specific geographic constraints and the specific enforcement authorities and procedures of each contributing entity. The conclusions on groundwater contamination and the related specific enforcement actions taken by each individual agency are not subject to the review of the TGPC.

Notification to Local Officials and Public Information

This report is compiled and made available to the public to provide the annual status of groundwater monitoring associated with the regulatory, planning, and administrative programs of state agencies and local groundwater conservation districts. The report also gives the annual status of documented groundwater contamination reasonably suspected of having been caused by activities under the

jurisdiction of those programs. Monitoring is discussed in the individual program descriptions.

State law (Section 26.406 TWC) requires the agencies that have groundwater protection responsibilities to maintain a file of all documented cases of groundwater contamination. This information is a matter of public record and is available for public review by arrangement with the respective agency. All groundwater contamination cases documented or under enforcement during 2009 are listed in three tables.

While Section 26.406 TWC requires the report tabulate all cases of groundwater contamination documented or under enforcement for the preceding calendar year, Section 5.236 TWC also requires the TCEQ to provide notice to local officials about groundwater contamination that may affect drinking water supplies in their area. Table 1 identifies these cases with a mark in the column headed "SECTION 5.236"

A copy of this report or a web link to access the report is provided to county judges and local public health entities to supply information on potential groundwater impacts to drinking water supplies within the listed counties. The report serves as the TCEQ's secondary notice to local officials, who should have received letters advising them of new cases, as well as newly confirmed cases, meeting the criteria of potential impact to drinking water. The Section 5.236 cases are identified in the report only for the year the case is first determined to be affecting or having the potential to affect a public drinking water supply. There are 46 reported Section 5.236 cases identified in Table 1.

Section 26.408 TWC became effective on September 1, 2003, and requires TCEQ to provide notice of groundwater contamination to owners of private drinking water wells that could be affected by groundwater contamination, and also to affected groundwater conservation districts. This state law requires TCEQ to provide this notice within 30 days of the date the agency becomes aware of or documents the contamination, and requires the TGPC to adopt rules to prescribe the form and content of the required notice. TGPC rules in 31 TAC §601.10, effective on November 12, 2003, prescribe the required TCEQ groundwater contamination notice contents (Appendix 4).

Groundwater Protection

Chapter 26 TWC empowers the TCEQ to establish the level of water quality to be maintained, and control sources of pollutants that may affect the quality of water in the state, including groundwater. Certain activities requiring the regulatory protection of groundwater are also under the jurisdiction of the RCT, the TDA, the TSSWCB, and the TDLR.

The TAGD, as an organization, has no regulatory or enforcement mandate, but some groundwater conservations districts (GCDs) have limited authority for action on groundwater contamination. The TWDB has certain monitoring responsibilities regarding groundwater characterization and planning, but is not authorized to regulate activities that may contaminate groundwater. The TAR and the BEG conduct research activities related to groundwater.

The state's groundwater protection policy (Section 26.401 TWC, Appendix 2) sets out nondegradation of the state's groundwater resources as the goal for all state programs. The policy recognizes the following principles:

- the variability of the state's aquifers;
- the importance of maintaining water quality for existing and potential uses;
- the protection of the environment, and public health and welfare; and
- the maintenance and enhancement of the long-term economic health of the state.

This goal of nondegradation does not mean zero-contaminant discharge. The use of best professional judgment by the responsible state agencies in attaining the goal and policy is also recognized.

The TGPC identified groundwater classification (Appendix 3) as an important tool to be used in the implementation of the state's groundwater protection policy and developed such a system for use by state agencies. Through classification, the groundwaters in the state can be categorized. Protection or restoration measures can then be specified by member agencies according to the quality and present or potential use of the groundwater. The classification developed by the TGPC is based on water quality criteria supporting present and potential uses.

The state's policy on groundwater contamination is that the quality should be restored if feasible. Recognizing that in some cases, it may not be technically possible or cost-effective to clean groundwater to its original quality, the TGPC recommends an approach that focuses on protection of groundwater for its highest quality use related to human health and the environment, while addressing the costs of available remediation technologies.

Groundwater Monitoring

The groundwater monitoring programs of the participating agencies generally fall within one of three categories:

- regulatory agencies requiring or conducting monitoring to assure compliance with guidelines and regulations for the protection of groundwater from discharges of contaminants;
- agencies or entities conducting monitoring to assess ambient or existing groundwater quality conditions and to track changes in water quality over time; and
- agencies or entities conducting research activities related to groundwater resources and groundwater conservation.

Detailed monitoring program descriptions are given in each agency's or entity's section in the chapter entitled Groundwater Protection Program Descriptions.

Each regulatory agency which requires or conducts groundwater monitoring to assure compliance with guidelines and regulations to protect groundwater from discharges of contaminants has its own monitoring program requirements and procedures. Criteria used to assess the need for groundwater monitoring vary among the regulatory entities.

Data indicate that an estimated 57,000 monitor and water wells are being used for groundwater monitoring purposes at these regulated facilities. The majority of the facilities being monitored (approximately 99 percent) are under the jurisdiction of the TCEQ, with the remainder under the jurisdiction of the RCT and TAGD.

The TWDB and the member districts of the TAGD conduct groundwater monitoring to assess ambient groundwater quality conditions through the assessment of particular constituents to track changes in water quality over time. Monitoring program activities reported by the TWDB and participating organizations involved over 612 water wells in 2009.

Additionally, some monitoring programs are developed for water-quality assessment studies that target specific geographic areas, specific contaminants or constituents, or specific activities. Contamination cases discovered by these agencies or entities through groundwater studies or groundwater sampling programs are referred to the regulatory agency with appropriate jurisdiction.

The ambient groundwater monitoring network has historic limitations for the parameters that have been analyzed. There are very few historical analyses available for constituents that can generally be attributed to anthropogenic (man-induced) sources.

For example, there are limited analyses available for constituents such as volatile and synthetic organic compounds and certain heavy metals. Ambient monitoring has not traditionally targeted pesticides. Drinking water analyses conducted under the Safe Drinking Water Act (SDWA) include some pesticides in their suite of chemicals, however, this program targets "finished" water, not groundwater specifically. Analyses conducted under the United States Geological Survey (USGS) National Water Quality Assessment (NWQA) program also include pesticides in a wide range of constituents. TCEQ, TWDB, and members of TAGD have implemented a cooperative program since the year 2000 where ambient groundwater samples collected by TWDB and groundwater conservation district staff are analyzed by TCEQ staff mainly for Atrazine and Metolachlor.

In general, the waste disposal programs of the TCEQ and the RCT are monitoring existing and permitted facilities. Groundwater monitoring requirements have been established for the petroleum storage tank, industrial and hazardous waste, municipal waste, underground injection control, pollution cleanup, and enforcement programs. Initiatives in the municipal and industrial wastewater permitting program have required groundwater monitoring at facilities where activities pose a higher risk to groundwater quality. Additionally, permits required for surface storage and disposal of oil and gas waste and brine retention ensure the protection of groundwater by requiring pond liners, leak detection systems, groundwater monitoring, or a combination of these methods.

In the drinking water program, public water supply wells are also regulated by the TCEQ's Office of Water. Public water systems receive sufficient monitoring to ensure that violations of drinking water standards are detected and addressed before water is distributed to consumers.

Currently, there is no state program for monitoring domestic wells, though some GCDs do have programs that routinely monitor private water wells for ambient conditions or suspected contamination. The TDLR is responsible for oversight of licensed water well drillers, responding to complaints and routinely checking compliance with TDLR rules. The TAR provides outreach, continuing education programs, and other educational services on water quality to the people of Texas.

Groundwater Contamination

The groundwater contamination cases listed in this report have been documented predominantly through regulatory requirements for compliance monitoring. The majority of the cases were identified by release-detection monitoring in the TCEQ's petroleum storage tank program. Other information in this report identifies groundwater contamination cases that have been documented through investigations in response to groundwater contamination complaints, permits or, self reporting. However, groundwater contamination is most commonly detected when site-specific groundwater monitoring is conducted at waste disposal or product storage sites.

Groundwater contamination, as defined by the TGPC for this report, is the detrimental alteration of the naturally occurring physical, thermal, chemical, or biological quality of groundwater reasonably suspected of having been caused by the activities of entities under the jurisdiction of the agencies discussed within this report. The TGPC recognizes that groundwater contamination may result from many sources, including current and past oil and gas production and related practices, agricultural activities, industrial and manufacturing processes, commercial and business endeavors, domestic activities, and natural sources that may be influenced by, or may result from human activities. The contamination cases identified in this report are primarily those where contaminants have been discharged to the surface, to the shallow subsurface, or directly to groundwater from activities such as the storage, processing, transport, or disposal of products or waste materials.

Documented in this report are 4,503 groundwater contamination cases. These cases are presented in a tabular format in the section entitled "Groundwater Contamination Case Descriptions." Approximately 90.8 percent of the documented cases fall under the jurisdiction of the TCEQ. The remainder of the cases fall under the jurisdiction of the RCT (413 cases, or 9.1 percent), and the groundwater conservation districts which are members of TAGD (1 case, or less than 0.1 percent).

On occasion, a contamination site may be listed more than once for some TCEQ program areas. This occurs because there is more than one occurrence of contamination at the named facility, and each occurrence is being addressed as a separate case. In the case of the Voluntary Cleanup Program (VCP), several parties may be affected by a groundwater contamination plume, and each of these parties is listed as a separate "case" in the VCP program. Every effort has been made to distill cases down to a single, individual occurrence of groundwater contamination.

The most common contaminants reported include gasoline, diesel, and other petroleum products. This reflects the large number of contamination sites (49 percent of the documented cases) reported by the TCEQ's petroleum storage tank program. Less common contaminants include the following: organic compounds, such as phenol, trichloroethylene, carbon tetrachloride, dichloroethylene, and naphthalene;

pesticides, including alachlor, atrazine, bromacil, dicamba, and prometon; creosote constituents; solvents; heavy metals; and sodium chloride.

The report indicates the status of enforcement action for each case of groundwater contamination. Codes describing the enforcement status and the activity status are given for each contamination case. In general, regulatory programs are structured to achieve the desired degree of environmental protection at the lowest possible level of agency oversight. The enforcement status code represents the level of agency procedural action in pursuing investigation and remediation.

Describing an agency's enforcement actions presents only half the regulatory picture. Enforcement is ineffective if the required corrective actions are not carried out. Therefore, agency activities dealing with contamination incidents are assigned an activity status code. This code represents the current action addressing the assessment and mitigation of the contamination case. These two indicators (the enforcement status and activity status codes) are plotted graphically as a matrix to illustrate their combined effect on the enforcement status of each contamination case. The cumulative number of cases that have been assigned each enforcement status code is found in the enforcement status summary matrix at the end of each agency's groundwater contamination case table. The enforcement status matrix, enforcement status codes, and activity status codes are discussed in detail in the section entitled "User's Guide" on pages 33 through 40. Specific enforcement actions are typically described in each agency's program description.

The total number of groundwater contamination cases documented and identified by the TGPC in this and previous reports are tabulated in Figure 1, along with the activity status for these cases. All of the 4,503 cases listed in the data tables of this report have documented groundwater contamination. The activity status for each case is identified in the tables, and is summarized as follows for calendar year 2009:

- No activity has occurred in 234 reported cases.
- Detection of contamination is confirmed (validated) in 525 cases.
- Investigations are ongoing for the largest number of cases (1,879).
- Corrective action planning is completed in 208 cases.
- Action has been implemented in 685 cases.
- Monitoring action is ongoing in 323 cases.
- No further action is necessary for 646 cases that are designated as "action completed."
- No activity status information was provided for three cases.

Figure 2a is a graph showing the total number of documented contamination cases, the number of new cases of contamination, and the number of sites where enforcement action was completed plotted against the calendar year of the report. Figure 2b is a graph showing the historical activity status of groundwater contamination cases, plotted against the calendar year of the report.

Several general observations can be drawn from the limited data represented in Figures 1, 2a, and 2b. The limitations of the data do not allow for forecasting of probable trends. In addition, the use of the term "trend" may be too definitive, and

should only be considered as a general observation of the historic data compiled to date.

The number of new cases had annually decreased up to 1995, but increased in that year and continued to increase through 1998. These increases are chiefly attributed to increased release detection activity in the Texas Natural Resource Conservation Commission's (now TCEQ's) Petroleum Storage Tank program, as well as to the initiation of milestone deadlines related to detection monitoring and cleanup expense reimbursement. These milestone deadlines required some types of remediation activities to be in place before the end of 1998 to qualify for reimbursement. Consequently, a slight decline in the number of new cases is noted for 1999. Another part of the upward trend in the number of new cases can also be attributed to cases being reported under the Voluntary Cleanup Program of the TCEQ, which was established in 1995.

Historically, the number of new groundwater contamination cases documented each year has been greater than the number of cases in which action was completed during the same year. This was evident in the initial publication of the report in 1989, and continued through the 1999 calendar year. (The elevated number of cases where action had been completed in the initial report was cumulative up to the end of 1989, because this reporting period was open-ended, including historical cases before 1989). Starting 2000, there has been a decline in the number of new groundwater contamination cases. The number of new cases reported in 2009 decreased by 16 percent from 2008. The number of cases where action was completed fluctuated. The number of completed cases declined in 2009 by six percent from the previous year. The number of completed cases for 2009 has again surpassed the number of reported new groundwater contamination cases.

Cases shown as having "contamination confirmed" peaked in 1991 and have fluctuated since then. Cases listed as being under "ongoing investigation" and "corrective action planning" reached a relative plateau in the period from 1992 through 1996. Because groundwater contamination is generally slow moving and time consuming to clean up, the number of cases shown as being under "ongoing investigation" began to rise again in 1996, to peak in 1999 and started to decline since 2000. Cases listed as having "action implemented" reached a relative plateau with an approximate one-year lag behind "corrective action planning," indicating that the cases are moving through the sequence of actions that should ultimately lead to completion. The overall numbers also reflect the maturing of the TCEQ regulatory programs, after adjustment for case increases resulting from major regulatory initiatives.

For all of the agencies and entities over the eighteen-year period from 1992 through 2009 (Figure 1), action has been reported as complete on a total of 13,185 groundwater contamination cases, and the cases were dropped from each successive annual report. Action was completed on 646 cases in 2009. Action on these cases was considered complete when the desired remedy was achieved or when no further regulatory action was required.

Figure 1. Case History of Groundwater Contamination

ACTIVITY STATUS	1992	1993	1994	1995	1996	1997	1998	1999	2000	2001	2002	2003	2004	2005	2006	2007	2008	2009
TOTAL CASES	5597	5646	5675	5849	6427	7459	7627	8065	7567	7435	7069	6750	6746	6132	5576	5267	4729	4503
NEW CASES	998	583	376	421	992	1356	1365	1314	623	585	582	464	645	654	548	566	492	412
NO ACTIVITY	2	9	12	21	28	34	47	67	63	90	103	91	96	158	149	157	217	234
CONTAMINATION CONFIRMED	1284	1407	1598	1481	1163	1100	1509	1512	1035	1032	1091	821	1107	968	1149	799	620	525
ONGOING INVESTIGATION	2195	2138	2069	2153	3093	3911	4006	4241	4219	3387	3816	3810	2928	2456	2121	1978	2048	1879
CORRECTIVE ACTION PLANNING	825	749	760	780	674	311	333	343	190	165	209	242	233	242	267	261	247	208
ACTION IMPLEMENTED	524	717	732	743	663	518	470	549	1050	974	955	925	873	912	843	759	807	685
MONITOR ACTION	466	264	255	278	296	348	330	368	210	179	283	373	393	427	433	442	518	323
ACTION COMPLETED	273	342	226	371	493	461	921	1064	833	970	739	725	1277	1171	884	1102	687	646
NO STATUS GIVEN	28	20	23	22	17	9	11	7	64	51	15	8	25	9	1	2	2	3

Note: 227 cases have more than one activity status code

Figure 2a. Case History of Groundwater Contamination: Total, New, and Completed Cases

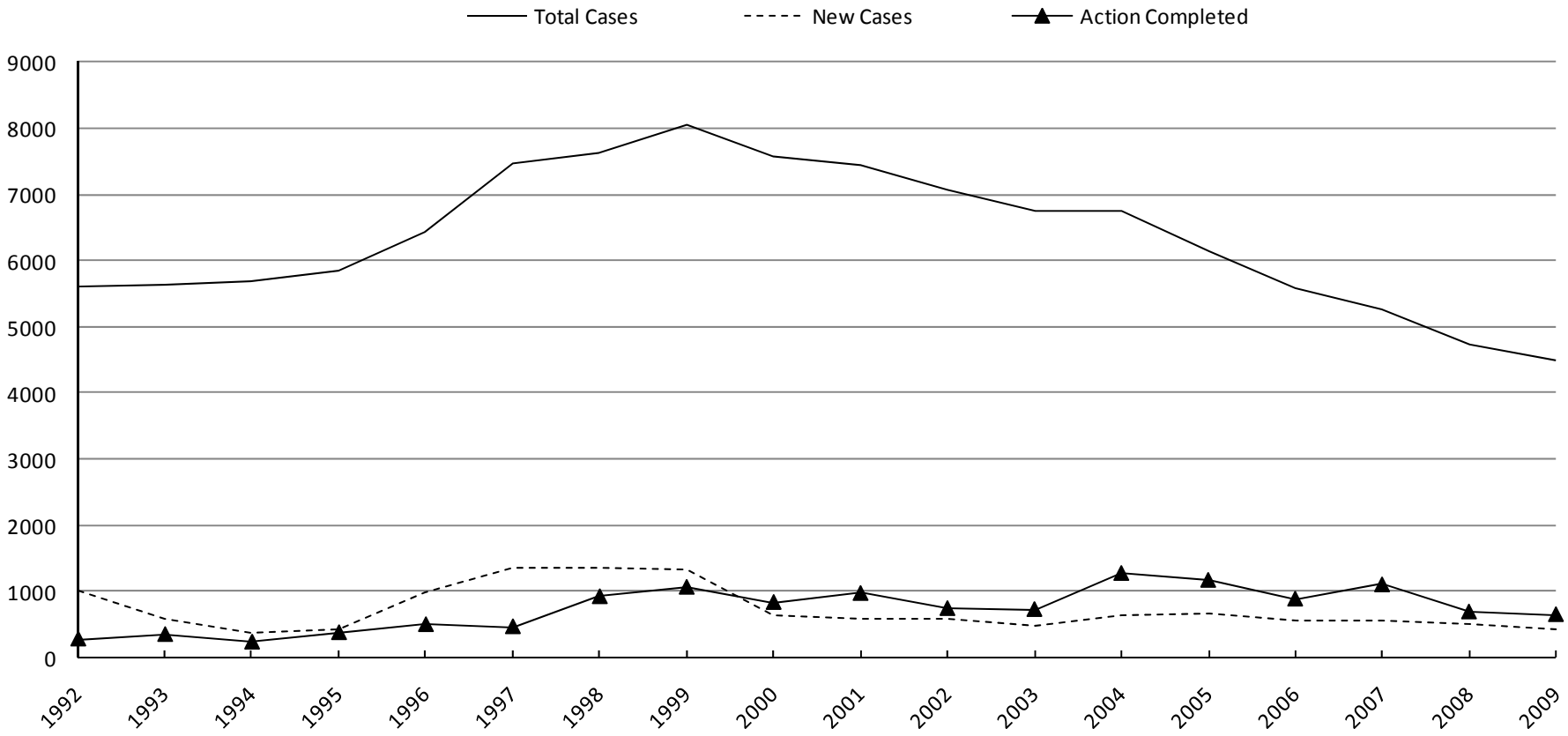

Figure 2b. Case History of Groundwater Contamination: Report Trends for Activity Status Codes

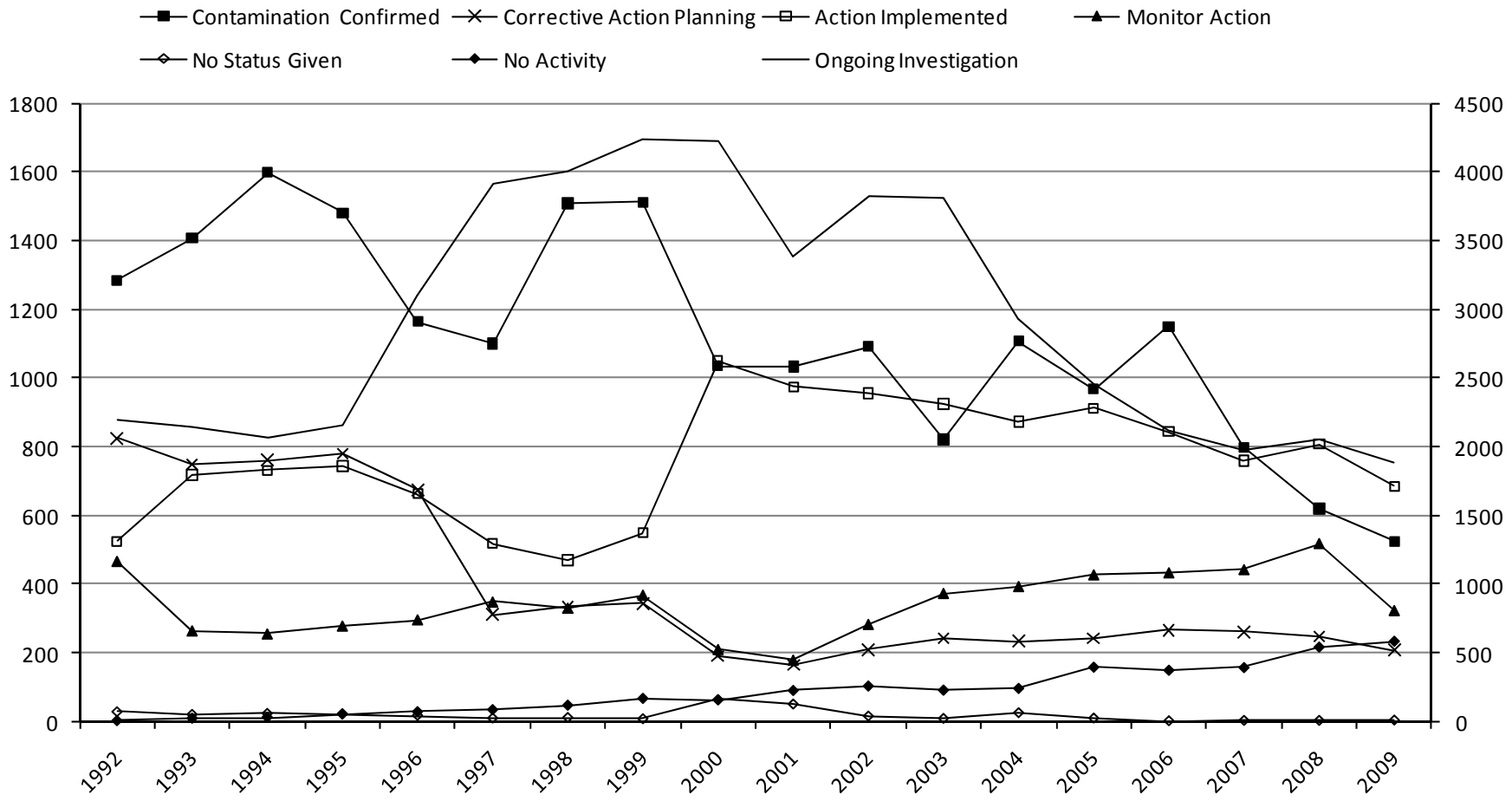

Note: Use the right-hand scale for the Ongoing Investigation

GROUNDWATER PROTECTION

The following section gives an overview of groundwater protection topics including: the TGPC, the state's groundwater protection policy, the TGPC's recommended groundwater classification system, risk-based cleanup levels for groundwater, the definition of groundwater contamination as it applies to this report, and notification to and from regulatory agencies concerning groundwater contamination. Additional sources of public information are also discussed.

Texas Groundwater Protection Committee

The Texas Groundwater Protection Committee was created by the 71st Texas Legislature in 1989 as a means to bridge gaps between existing state groundwater programs and to optimize water-quality protection by improving coordination among agencies involved in groundwater activities. State law codified in §§26.401 through 26.408 TWC established the TGPC; outlined the TGPC's powers, duties, and responsibilities; and established the state's groundwater protection policy.

The TGPC actively identifies opportunities to improve existing groundwater quality programs and promotes coordination between agencies. The TGPC also strives to improve or identify areas where new or existing programs could be enhanced to provide added protection. Major responsibilities of the TGPC are:

- to improve interagency coordination in the area of groundwater protection;
- to develop and update a comprehensive groundwater protection strategy for the state;
- to study and recommend to the Legislature groundwater protection programs for areas in which groundwater is not protected by current regulation;
- to publish an interagency groundwater monitoring and contamination report;
- to file with the governor, lieutenant governor, and speaker of the House of Representatives a report of the TGPC's activities during the biennium preceding each regular legislative session, including any recommendations for legislation for groundwater protection;
- to advise the TCEQ on the development of agricultural chemical plans to prevent groundwater pollution; and
- to develop the form and content of notices of groundwater contamination.

The TGPC's membership is composed of the following individuals or their designated representative:

- the executive director of the Texas Commission on Environmental Quality;
- the executive administrator of the Texas Water Development Board;
- the executive director of the Railroad Commission of Texas;
- the commissioner of Department of State Health Services;
- the deputy commissioner of the Department of Agriculture;
- the executive director of the Texas State Soil and Water Conservation Board;
- a representative selected by the Texas Alliance of Groundwater Districts;
- the director of the Texas AgriLife Research;

- the director of the Bureau of Economic Geology, University of Texas at Austin; and
- a representative of the Water Well Drillers and Water Well Pump Installers Program of the Texas Department of Licensing and Regulation selected by the executive director of the department.

The executive director of the TCEQ serves as the TGPC's chairman. The TCEQ is designated as the lead agency for the TGPC and administers the activities of the TGPC. The executive administrator of the TWDB serves as the TGPC's vice-chairman. TGPC members and their designated representatives are listed in Appendix 1.

Federal Involvement and Coordination

The TGPC actively coordinates with federal agencies on groundwater protection issues that affect the state. The TGPC has worked with federal agencies on issues related to a comprehensive state groundwater protection program and the development of pesticide management plans for the prevention of groundwater contamination. In addition, the TGPC has regularly provided national level input to federal agencies on groundwater protection and program issues through the Ground Water Protection Council (an association of state groundwater and underground injection control program directors) and the State FIFRA Issues Research Evaluation Group (a group formed by state agricultural regulatory officials and EPA to discuss and evaluate pesticide matters affecting states), and other state and federal stakeholder and regulatory guidance groups.

The TGPC also works closely with the U.S. Geological Survey (USGS), the federal agency with responsibilities that include national level geologic mapping and hydrologic studies. Staff of the USGS has participated in various TGPC-sponsored projects, providing groundwater expertise and opportunities for state input in federally-sponsored research.

In March 1985, the Texas Department of Water Resources, predecessor to the TCEQ and the TWDB, received a grant from the U.S. Environmental Protection Agency (EPA) to improve the coordination of groundwater protection activities undertaken by state agencies. In response to this federal initiative, the interagency Groundwater Protection Committee, predecessor to the Texas Groundwater Protection Committee, was formed. Since that time, the coordination of groundwater protection activities of the various state programs and agencies and the development of a groundwater protection strategy have been guided and funded through EPA grants administered under the Clean Water Act, Section 106.

State Groundwater Protection Strategy

In evaluating the states' activities under the groundwater protection strategy initiative begun in the early 1980s, the EPA concluded that additional efforts were needed to protect the nation's groundwater, and that groundwater protection programs were a patchwork of federal, state, and local efforts that focus on individual sources of contamination rather than protection of the resource as a whole. During fiscal years 1992 and 1993, the EPA published draft guidance for the development of comprehensive state groundwater protection programs (CSGWPP). The CSGWPP guidance encourages the states to further their efforts in developing existing

programs into a more comprehensive approach. The final guidance was published early in 1993.

The TGPC is charged with developing a comprehensive strategy that coordinates the activities of all the participating agencies and documents what needs to be done to protect groundwater in the State of Texas. The TGPC addressed this duty directly in 1988 through the formal publication of the *Texas Ground Water Protection Strategy*. Since that time, there have been several efforts to describe changes to the groundwater protection programs and authorities of state agencies with respect to groundwater, in the *Texas Ground Water Protection Profiles*, 1991, and later in the various editions of the annual *Joint Groundwater Monitoring and Contamination Report*. There have been many changes in agencies and the programs that they administer since 1988. The more recent publications have focused on the water quality aspects of various programs rather than the state strategy for groundwater protection.

Recognizing the changes that have occurred since the state's first groundwater protection strategy was developed, the TGPC decided in January 2001 to begin the process to update it. That process resulted in the document, *Texas Groundwater Protection Strategy*, TCEQ Publication No. AS-188, February 2003. This version of the *Strategy* is providing a road map for the current activities of the TGPC. The *Strategy* is divided into thematic sections designed to highlight the state's current protection efforts, and importantly, identify any gaps that may need to be filled among those programs.

The *Strategy*:

- details the state's groundwater protection goal as established by the Legislature;
- explains the statewide groundwater classification system and how the state identifies contamination and quantity issues;
- describes the roles and responsibilities of the various state agencies involved in groundwater protection and discusses the TGPC as a coordinating mechanism;
- provides examples of how the various state agencies implement groundwater protection programs through regulatory and non-regulatory models;
- explains how the local, state, and federal agencies coordinate management of groundwater data for the enhancement of groundwater protection;
- discusses the role that research plays in understanding groundwater's importance and the importance of coordinating research efforts;
- provides an overview of the groundwater public education efforts in the state;
- discusses public participation in establishing and implementing groundwater policy;
- lays out a planning process for updating the groundwater Strategy;
- proposes for inclusion in the next strategy an identification and raking of significant threats to the state's groundwater resource, consideration of the vulnerability of groundwater resources, and a prioritization of actions to address those threats; and
- provides recommendations and possible actions to protect groundwater.

Meetings

The TGPC and most of its subcommittees meet quarterly; meeting times and agendas are published on the TGPC's website at www.tgpc.state.tx.us and in the *Texas Register* on their open meetings website at www.sos.state.tx.us/texreg/index.shtml. The public is invited to attend all meetings. The TCEQ maintains written records of all TGPC meetings. The TCEQ maintains a mailing list of TGPC members, designated and alternate members, agency staff, and interested parties for meeting notification.

Groundwater Protection Policy

Section 26.401 TWC establishes the state's groundwater protection policy. The policy (see Appendix 2) sets out nondegradation of groundwater resources as the goal for all state programs. The policy recognizes the variability of the state's aquifers, the importance of maintaining water quality for existing and potential uses, the protection of the environment and the public health and welfare, and the maintenance and enhancement of the long-term economic health of the state. Further, the policy recognizes that groundwater contamination may result from many sources, including current and past oil and gas production and related practices, agricultural activities, industrial and manufacturing processes, commercial and business endeavors, domestic activities, and natural sources that may be influenced by, or may result from, human activities. The use of the best professional judgment by the responsible state agencies in attaining the goal and policy is also recognized.

The policy states that discharges of pollutants, disposal of wastes, and other regulated activities should be conducted in a manner that will maintain present uses and not impair potential uses of groundwater or pose a public health hazard. The programs of the various state agencies are generally coordinated to attain this goal.

Groundwater Classification System

The TGPC and its member agencies recognize that groundwater classification is an important tool to be used in the implementation of the state's groundwater protection policy. Through classification, the groundwater in the state can be categorized and protection or restoration measures can then be specified by member agencies according to the quality and present or potential use of the groundwater.

The TGPC has developed a Groundwater Classification System for use by state agencies. Four groundwater classes are defined based on quality as determined by total dissolved solids (TDS) content. The names and concentration ranges are based on traditional nomenclature associated with each class. Fresh groundwater is classified as having a TDS concentration range from zero to 1,000 milligrams per liter (mg/l); slightly saline groundwater, a TDS concentration range from 1,000 to 3,000 mg/l; moderately saline groundwater, a TDS concentration range from 3,000 to 10,000 mg/l; and very saline groundwater to brine, a TDS concentration greater than 10,000 mg/l. Quality also determines usability; however, it is implicit in the classification that a water-bearing zone must be able to produce sufficient quantities of water to meet its intended use. Appendix 3 contains the Groundwater Classification System recommended by the TGPC.

The Groundwater Classification System is applicable to all groundwater in the state. In assigning a classification, the member agencies attempt to use the natural quality of the groundwater that is unaffected by discharges of pollutants from human activities. All usable and potentially usable groundwater is subject to the same protection provided by the state's groundwater protection policy. Starting with the nondegradation goal, protection or restoration measures can be varied according to the response level set by the classification so long as the following conditions are met:

- Current groundwater uses are not impaired;
- Potential groundwater uses are not impaired;
- A public health hazard is not created; and
- The quality of groundwater is restored if feasible.

In determining protection or restoration measures, an agency considers all present or potential beneficial uses of groundwater of a given quality. Generally, drinking water for human consumption would require the highest degree of groundwater protection or restoration. Protection for this use will also, arguably, be protective of all other current or potential uses. These considerations facilitated defining two response levels for purposes of assigning protection or restoration measures that are commensurate with the potential to impact human health and the environment.

- Level I response for the fresh, slightly saline and moderately saline classes should be based on the current or potential use as a human drinking water supply.

- Level II response for the very saline to brine class should be based on indirect exposure (i.e., by means other than drinking) or no human consumption.

In specifying a protection or restoration measure, member agencies should apply best professional judgment on a case-by-case basis. Evaluations to be made include, but are not limited to, such factors as productivity, the availability of alternate sources of water, background concentrations of naturally occurring constituents, the effects of constituents on usability, traditional and potential beneficial uses of the water, economic and technical feasibility of treatment, and projected needs for and types of impacts on these groundwaters.

The classification system is intended to be implemented by member agencies as an integral part of their groundwater protection programs. In addition to its response-setting function, the classification system fosters consistency among the various programs.

Risk-Based Remediation Programs

The state's policy on groundwater contamination provides that water quality be restored if feasible (Appendix 2), and consequently requires that groundwater be kept reasonably free of contaminants that would interfere with present uses or impair future uses of groundwater. In response, the TCEQ has developed an approach that focuses on protection of groundwater for high quality uses, including human health. The TCEQ, which has primary jurisdiction for the regulatory protection of groundwater, has implemented a risk-based approach in setting cleanup levels that is based on sound science, flexibility, and common sense.

There are many ways that risk-based considerations could be incorporated into a groundwater remediation program. Generally, a risk-based approach takes into consideration the current and/or potential future exposure of humans to unprotective concentrations of contaminants. In addition to consideration of exposure pathways, risk-based determinations using dose-response data are used to calculate human health protective concentrations of chemicals in environmental media. The primary exposure pathway for humans to groundwater is through ingestion. However, humans can also be exposed via air inhalation to chemicals that have volatilized from groundwater. Also, humans may be exposed to contaminants by the ingestion of surface water that has been affected by the discharge of contaminated groundwater into the surface water body. Likewise, if fish from such a surface water body are consumed by humans, then the person conducting the assessment would also need to consider this as an additional human exposure pathway when determining cleanup levels for contaminants in groundwater. Since the mid 90's, some agency rules have required risk-based concentration levels to be protective not only of human health but also of ecological receptors. The process for determining ecologically-protective concentration levels has been substantially improved in the last decade.

Depending on the level of the risk and the current regulatory policies, risk management may involve no-action, engineering solutions such as soil and groundwater remediation or physical controls, or institutional controls such as deed restrictions or limiting access to the site. Thus, risk-based decision-making can be protective of human health and the environment, and offers a scientifically sound and administratively effective way to respond to the pressures for timely action at large numbers of sites and the efficient use of both public and private resources. The TCEQ has incorporated risk-based corrective action into its rules and policies and has made many of the risk management policy decisions up front to streamline and add consistency to the remediation process.

The Texas Risk Reduction Program

The Texas Risk Reduction Program (TRRP) (TCEQ rules 30 TAC Chapter 350) is the current remediation rule with effective dates for various parts of: September 23, 1999; September 1, 2003; March 19, 2007; and March 19, 2009. TRRP applies, in various manners, to the State Superfund; Industrial and Hazardous Waste; Voluntary Cleanup; Underground Injection Control; Municipal Solid Waste; Spill Prevention and Control; Composting; Radioactive Substance; and Wastewater Treatment programs. Section 350.2 (Applicability) describes the manner in which the TRRP rule is applicable to these various TCEQ program areas. Figure 3 summarizes the numerous guidance documents that the TCEQ has prepared to implement the TRRP rules.

On February 25, 2009, the TCEQ adopted changes to 30 TAC Chapter 334 (Underground and Aboveground Storage Tanks) and 30 TAC Chapter 350 to remove the requirement that Leaking Petroleum Storage Tank (LPST) sites comply with both the Chapter 334 and Chapter 350 rules. The changes to the rules became effective on March 19, 2009 and subsequent to that date LPST sites must comply with only the requirements of the Chapter 334 rules and guidance. Refer to <www.tceq.state.tx.us /nav/cleanups/pst.html> for current information regarding the remediation of LPST sites in Texas.

Figure 3. Guidance Documents for Texas Risk Reduction Rules

Series	Topic
	Determining Which Releases are Subject to TRRP
RG-263	Guidance for Conducting Ecological Risk Assessments at Remediation Sites in Texas. January 2006 Update to RG-263 – Temporarily Unavailable
RG-366 Sub-Series	
TRRP-2	TRRP Applicability and Grandfathering – Revised January 2010
TRRP-3	TRRP Compatibility with RCRA – Revised March 2009
TRRP-4	Comparison of 30 TAC 335 and 30 TAC 350: Points to Consider in Making the Shift – Revised October 2008
TRRP-4A	Comparison of 30 TAC 334 and 30 TAC 350: Regulation of LPST Sites Under TRRP
TRRP-7	Land Use Classification – Revised October 2008
TRRP-8	Groundwater Classification
TRRP-10	Selecting Target Chemicals of Concern – September 2008
TRRP-12	Affected Property Assessment Requirements
TRRP-13	Review and Reporting of COC Concentration Data
TRRP-14	Screening Target Chemicals of Concern from PCL Development
TRRP-16	Institutional Controls
TRRP-17	Notification Requirements - Revised March 2009
TRRP-18	Risk Levels, Hazard Indices, and Cumulative Adjustments – Revised October 2008
TRRP-19	Toxicity Factors and Chemical/Physical Parameters – Revised March 2009
TRRP-21	Human Health Points of Exposure – Revised March 2009
TRRP-22	Tiered Development of Human Health PCLs
TRRP-23	Tier 1 PCL Tables – Revised March 2009
TRRP-24	Determining PCLs for Surface Water and Sediment – Revised December 2007 Companion documents: Human Health Sediment PCL table Surface Water RBELs table Surface Water Contact Recreation PCL
TRRP-25	Critical PCLs – Revised March 2009
TRRP-27	Development of Human Health PCLs for Total Petroleum Hydrocarbon Mixtures – Revised January 2010
TRRP-28	Application of Remedy Standards A and B – Revised October 2008
TRRP-29	Soil and Groundwater Response Objectives – Revised February 2009
TRRP-32	Risk-Based NAPL Management
TRRP-33	Monitored Natural Attenuation Demonstrations – Revised March 2009
TRRP-34	Facility Operations Areas – Revised January 2010

These TRRP guidance documents have been completed. Other guidance documents are in various stages of completion. Please refer to **www.tceq.state.tx.us/remediation/trrp/guidance.html** for a current list of available TRRP guidance documents.

TRRP is a risk-based rule in the sense than many of the cleanup levels for the various environmental media are determined through use of risk-based calculations. However, other risk-related factors, such as the location of human points of exposure (POEs) to environmental media and the response objectives for soil and groundwater, are prescribed in the rule for application to all sites rather than being determined on a site-specific basis.

Cleanup levels for chemicals of concern (COCs) under TRRP are referred to as protective concentration levels (PCLs). Whenever a maximum contaminant level (MCL) is available for a COC, it is used as a groundwater PCL. If a federally-promulgated MCL is not available for a COC, then a risk-based calculation is used to define the PCL. The PCL for a carcinogenic COC is set such that the risk level from exposure to that COC in groundwater would not exceed 1×10^{-5} (1 in 100,000) and such that the cumulative risk level from exposure to multiple carcinogenic COCs does not exceed 1×10^{-4} (1 in 10,000). The PCL for a noncarcinogenic COC in groundwater is set such that its hazard quotient does not exceed 1 and such that the hazard index from exposure to multiple noncarcinogens does not exceed 10.

TRRP also establishes a groundwater resource classification process that provides criteria to define whether a groundwater-bearing unit containing potentially usable groundwater is a Class 1, 2, or 3 groundwater resource. A groundwater-bearing unit is described as a saturated geologic formation, group of formations, or part of a formation which has a hydraulic conductivity equal to or greater than 1×10^{-5} centimeters/second. Class 1, 2, and 3 resources are defined as follows:

- A Class 1 groundwater resource must meet at least one of the following conditions:
    - (a) any groundwater-bearing unit within 1/2 mile of an existing well used to supply drinking water to a public water system and that groundwater-bearing unit can contribute COCs to the groundwater production zone of the well;
    - (b) a groundwater-bearing unit which is the only reliable source of water not more than 800 feet below the land surface that is capable of producing groundwater with a naturally occurring total dissolved solids content of less than 1,000 milligrams per liter (mg/l) and at a sustainable rate greater than 5,000 gallons per day to a well with a four inch diameter casing; or
    - (c) a groundwater-bearing unit capable of yielding groundwater with less than or equal to a naturally occurring total dissolved solids content of 3,000 mg/l and at a sustainable rate greater than or equal to 144,000 gallons per day to a well with a 12 inch diameter casing.

- A Class 2 groundwater resource includes:
    - (a) any groundwater-bearing unit which is a groundwater production zone for an existing well located within 1/2 mile of the affected property and which is used to supply groundwater for human consumption, agricultural purposes, or any purpose which could result in exposure to human or ecological receptors; or
    - (b) any groundwater-bearing unit which is capable of producing waters with a naturally occurring total dissolved solids content of less than

10,000 mg/l and at a sustainable rate greater than 150 gallons per day to a well with a four inch diameter casing.

- A Class 3 groundwater resource includes any groundwater-bearing unit which produces water with a naturally occurring total dissolved solids content of greater than 10,000 mg/l or at a sustainable rate less than 150 gallons per day to a well with a four inch diameter casing.

The standard groundwater response objectives do not apply typically to those stratigraphic units that do not contain enough groundwater to be considered a groundwater-bearing unit (that is, a non-groundwater bearing unit). The PCLs for COCs in Class 1 and 2 groundwater are determined as described above. The PCL for a COC in Class 3 groundwater is 100 times greater than the PCL for that COC in Class 1 or 2 groundwater. All of the groundwater with COC concentrations that exceed the applicable PCL are described as the protective concentration level exceedence (PCLE) zone. Lower cleanup levels than those based upon groundwater ingestion may be necessary to also be protective for cross-media exposure pathways such as groundwater-to-air and groundwater-to-surface water.

The POE under TRRP is the location within an environmental medium where a receptor (human or ecological) will be assumed to have a reasonable potential to come into contact with COCs. For Class 1 and 2 groundwater resources, the prescribed POE to groundwater is a well which may be completed at all locations throughout the groundwater PCLE zone. For Class 3 groundwater, the prescribed POE to groundwater is set at all locations throughout the groundwater PCLE zone. Provided the person is authorized by the TCEQ to establish a plume management zone (PMZ) in Class 2 or 3 groundwater, the person may establish an alternate human health POE to groundwater. A PMZ is an exposure prevention approach. In other words, the person is not required to "cleanup" the contaminated groundwater, but is required to manage it and to indefinitely prevent its use. If a PMZ is approved, the person may move the POE from throughout the groundwater PCLE zone to the hydraulically downgradient limit of the PMZ. Alternate POEs and PMZs are discussed thoroughly in the TCEQ guidance document entitled Soil and Groundwater Response Objectives (RG-366/TRRP-29).

If PCLs are exceeded in the groundwater, a person may choose to conduct a response action so as to achieve the objectives of either Remedy Standard A or Remedy Standard B. Remedy Standard A is a pollution cleanup remedy in that all PCLE zones in surface and subsurface soils, groundwater, and other environmental media must be removed and/or decontaminated to the extent that COC concentrations are less than the applicable PCLs. Physical controls are not allowed as a response action under Remedy Standard A. In contrast, Remedy Standard B, when appropriate, allows exposure prevention response actions (that is, use of physical controls). A response action under either of these remedy standards must be completed within a reasonable time frame.

Under Remedy Standard B, unless a person demonstrates that an affected property meets the qualifying criteria for a modified groundwater response approach, he must use either an active restoration approach or monitored natural attenuation to reduce the concentration of the COCs to the applicable PCLs throughout the groundwater PCLE zone within a reasonable time frame.

Modified groundwater response approaches that may be approved for use under Remedy Standard B include: waste control unit (WCU); technical impracticability; and PMZ. A WCU is a landfill with a liner system and an engineered cap. In the circumstance where an existing or planned WCU overlies an existing groundwater PCLE zone, the TCEQ may approve the exclusion of that portion of the groundwater PCLE zone which directly underlies the WCU from the previously described groundwater response objectives. To use a technical impracticability approach, a person must demonstrate that it is not feasible from a physical perspective using currently available remediation technologies due either to hydrogeologic or chemical-specific factors to reduce the concentration of COCs throughout all or a portion of the groundwater PCLE zone to the applicable groundwater PCLs within a reasonable time frame. The use of PMZs as a potential alternative approach to the general groundwater response objectives has been discussed previously.

The Petroleum Storage Tank Program also uses a risk-based approach to corrective action, combining an exposure potential evaluation with risk-based cleanup levels to determine appropriate actions at LPST sites. The risk-based rules, initially effective as of November 8, 1995 are found in Title 30 TAC Chapter 334, Subchapter G (Target Concentration Criteria). Numerous guidance documents and memos provide supporting information.

The adoption of the original Risk Reduction Rules in 1993, the PST risk-based rules in 1995, and the Texas Risk Reduction Program in 1999 substantiate the TCEQ's philosophy that risk-based cleanups are an acceptable remedial response to affected environmental media. Risk-based corrective action ensures protection of human health and the environment while making response actions more economically feasible than cleanup to background levels.

Municipal Setting Designations

In May 2003, the Texas Legislature passed H.B. 3152, providing the TCEQ with the authority to establish Municipal Setting Designations (MSDs), i.e., properties within which the production of groundwater for potable use (e.g., drinking, showering, bathing, cooking, or food crop irrigation) will be restricted and environmental response actions for protection of potable water use will no longer be required. The goal of this law is to reduce corrective action requirements and associated costs for groundwater-bearing units that are not presently used as a potable supply and are not likely to be used as a potable supply in the future. This law took effect on September 1, 2003, and is codified in the Texas Health and Safety Code, Chapter 361, Subchapter W. Additional information regarding the program is available on the TCEQ's web page at <www.tceq.state.tx.us/remediation/msd.html>.

Corrective action sites subject to TCEQ jurisdiction can apply for an MSD subject to the following requirements:

- Municipal Area Location. The corrective action site must be located within the corporate limits or extra-territorial jurisdiction of a municipality. The 80th Texas Legislature, effective May 25, 2007, removed the requirement that a municipality have a population of 20,000 or more.

- Public Water Supply Available. A public drinking water supply must be presently provided or could be provided to the proposed MSD property and to properties within 0.5 miles of the MSD property.

- Groundwater Use Restriction. Potable use of groundwater within the proposed MSD must be restricted subject to an ordinance issued by the local municipality or subject to a restrictive covenant that is supported by a resolution passed by the local city council.

As of the end of calendar year 2009, 118 MSD applications had been certified. The status of individual MSD applications can be monitored on the MSD web page. Maps of the MSD sites are also provided on the web page. Specific information on individual MSD applications can also be obtained from the status information.

Railroad Commission of Texas Cleanup Fund Program

The Site Remediation Section of the Railroad Commission of Texas (RCT) is responsible for the state-funded cleanup of abandoned oil field pollution sites through the Oil-field Cleanup Program, which is described elsewhere in this report. With a combination of these programs, the remediation of groundwater contamination as a result of oil and gas exploration and production activities has become proactive to the point that historic pollution is diminishing and response to new releases is quicker and more effective.

Cleanup options available for these sites include:

- cleanup to background constituent levels;
- cleanup to conservative risk-based levels (for example, TRRP Tier 1, Texas Surface Water Quality Standards, Federal Drinking Water Standards, and EPA Soil Screening Criteria); and
- risk-assessment-driven cleanup using site-specific consideration and data.

Regardless of ultimate closure options, when groundwater is contaminated, free-phase hydrocarbons are expected to be removed, and full delineation of contamination in all directions is to be performed. For the purpose of establishing consistency, the RCT staff may use as guidance the TRRP groundwater resource classification system. This system is based on the Texas Groundwater Protection Committee's classification (Appendix 3), with an additional consideration of low-yielding formations from which windmill pumps are able to provide water for stock.

Groundwater Contamination

The definition of groundwater contamination adopted by the TGPC (Title 31, Texas Administrative Code, §601.3) for use in this report is given in Appendix 4, Texas Groundwater Protection Committee Rules, and is paraphrased as follows:

> Groundwater Contamination - The detrimental alteration of the naturally occurring physical, thermal, chemical, or biological quality of groundwater. Further, groundwater contamination, for purposes of inclusion of cases in the public files and the joint groundwater monitoring and contamination report, shall be limited to contamination reasonably suspected of having been caused

> by activities of entities under the jurisdiction of the agencies identified in the Texas Water Code §26.406, TGPC rules, and subsequent legislative amendments. Reported contamination cases are generally limited to those affecting usable quality groundwater (less than 10,000 milligrams per liter of dissolved solids).

The first sentence of the definition is based upon the definition of pollution given in §26.001 TWC, and suggests that in identifying contamination, the quality of groundwater must be altered detrimentally. The definition implies that a comparison can be made between known background or natural water-quality conditions and a sampling event that indicates the presence of a contaminant not occurring naturally, or a naturally occurring constituent in amounts or a concentration greater than its naturally occurring concentration. The definition then limits the scope of contamination to activities of entities under the jurisdiction of the agencies participating in the preparation of this report. This limitation excludes naturally occurring saline or highly mineralized water and the intrusion of these waters into usable quality groundwater resources. The contamination cases identified in this report are primarily those where contaminants have been discharged to the surface, to the shallow subsurface, or directly to groundwater from activities such as the storage, processing, transport, or disposal of products or waste materials.

Texas Water Code, §26.406, requires the listing and description of documented cases of groundwater contamination reasonably suspected of having been caused by activities under the jurisdiction of state agencies with groundwater protection programs. While the definition of groundwater contamination is broadly interpreted to encompass a large universe of identified cases, the documentation of groundwater contamination should be considered more carefully in order to assure accuracy and fairness in reporting impacts to groundwater resources. Documentation of contamination requires an evaluation of the significance of the data, the reliability of the data, and proper interpretation of the data.

Information and analyses of groundwater conditions should be representative of the actual conditions at the site. The data must be adequate to justify conclusions or further actions with regard to documenting contamination. Conditions that should be considered include whether a well is completed in more than one aquifer, whether a contaminant is present in the aquifer, or whether a contaminant has been introduced into the well from the surface. These factors are regarded as necessary and are incorporated into the design of monitoring programs and sampling procedures for each regulatory program. These factors are also important for ambient groundwater monitoring program design.

Groundwater information, especially analytical data, must be of reliable quality. A groundwater sample is subject to inadvertent alteration at many points from its removal at the well to its final laboratory analysis. It is important that reliable, verifiable procedures be used for sampling, handling, and laboratory analysis. Verification of analytical results is often desirable before concluding that contamination has occurred. Verification procedures include resampling and splitting samples with other entities for comparison of analytical results.

Proper interpretation of information and analytical data is essential to the goal of documenting groundwater contamination. Comparing sample results to known

background water quality is often necessary to determine if contamination has occurred. Some compounds, such as refined gasoline or synthetic organic compounds are not naturally occurring and their presence in detrimental amounts constitutes contamination. Other constituents such as sodium, chloride, and nitrate are naturally occurring and a comparison to known background water quality is necessary to determine whether contamination has occurred.

As noted earlier, the occurrence of highly mineralized groundwater or the reporting of significant concentrations of dissolved solids and certain other naturally occurring constituents from groundwater monitoring programs does not, of itself, constitute groundwater contamination. Many aquifers contain water categorized as slightly saline to very saline, ranging from 1,000 milligrams per liter (mg/l) of dissolved solids to 10,000 mg/l and greater. Mineralized waters are the result of natural hydrogeologic processes involving restricted circulation, chemical reactivity, and residence time. These conditions exist in many areas of the state and wells producing poor quality water are common.

Reporting of Groundwater Contamination

Water-quality monitoring and reporting requirements addressing unauthorized discharges are generally described in rules specific to the activity being regulated. Program-specific groundwater monitoring requirements are discussed further under each of the agency or program headings in the section entitled Groundwater Protection Program Descriptions.

Unauthorized discharges to water in the state, including groundwater, from regulated activities under the TCEQ's jurisdiction are prohibited (Texas Water Code, §26.121). Numerous state and federal laws either, 1) require monitoring of groundwater quality and notification to regulatory entities when such monitoring indicates an unauthorized discharge has impacted groundwater or, 2) direct the TCEQ to adopt requirements for monitoring and notification.

Reporting Unauthorized Discharges and Spills

The TCEQ is the state's lead response agency for all hazardous substance discharges or spills, discharges or spills of other substances, and certain inland oil discharges or spills that may cause pollution. This authority is derived from §26.039 and §§26.261 through 26.268 TWC (Texas Hazardous Substances Spill Prevention and Control Act). Pursuant to §26.039 (b), whenever an accidental discharge or spill occurs at or from any activity or facility which causes or may cause pollution, the individual operating, in charge of, or responsible for the activity or facility shall notify the TCEQ as soon as possible and not later than 24 hours after the occurrence. Section 26.039 (a) defines an accidental discharge as an act or omission through which waste or other substances are inadvertently discharged into water in the state. The law further defines a spill as an act or omission in which waste or other substances are deposited where, unless controlled or removed, they will drain, seep, run, or otherwise enter water in the state, including groundwater. These provisions require that the TCEQ must be notified when contamination of soil or groundwater is discovered.

The TCEQ has adopted Spill Prevention and Control Rules (30 TAC Chapter 327). A reportable discharge or spill is an unauthorized or accidental discharge or spill of oil,

petroleum product, used oil, hazardous waste, industrial solid waste, or other substances into the environment in a quantity equal to or greater than a reportable quantity as defined in the rules. Upon the determination that a reportable discharge or spill has occurred, the responsible person must notify the TCEQ as soon as possible but no later than 24 hours after its discovery. A summary of the TCEQ's Spill Prevention and Control Rules is given in Appendix 5.

The Railroad Commission of Texas (RCT) is generally the response agency for discharges or spills from activities associated with the exploration, development, or production, including storage or transportation, of oil, gas, and geothermal resources (Texas Natural Resources Code, §§85.042, 91.101, and 91.601). Discharges or spills from brine mining or surface mining are also under the jurisdiction of the RCT. The official rules of the RCT are found in the Texas Administrative Code (TAC), Title 16, Part 1, Chapters 1 through 20 and are available online at <www.rrc.state.tx.us/rules/index>.

In general, the RCT has jurisdiction over discharges or spills associated with the transportation of crude oil prior to refining of the oil, and of natural gas prior to its use in a manufacturing process or as a residential or industrial fuel. As a result, discharges or spills from crude oil or natural gas pipelines are under the jurisdiction of the RCT. However, discharges or spills from pipelines transporting refined products such as gasoline, diesel, or other fuel oils fall under the regulatory jurisdiction of the TCEQ, and the Spill Prevention and Control Rules should be followed. As specified under the *State of Texas Oil and Hazardous Substances Spill Contingency Plan*, the TCEQ serves as the lead agency in directing and approving the response for the discharge or spill of a harmful quantity of crude oil (defined as five or more barrels discharged or spilled on the ground or any quantity discharged or spilled into water) during highway or rail transportation.

Notification to Local Officials

Section 5.236 TWC requires the TCEQ to provide notice to local officials regarding groundwater contamination which may affect drinking water supplies in their area. Notification is provided to county judges and public health officials to supply information on groundwater impacts to drinking water supplies within the county. These cases are identified in the report only during the year the case was reported as new.

The identified cases requiring notification under §5.236 are indicated in the field "SECTION 5.236" in the TCEQ's groundwater contamination case table (Table 1). There are 46 §5.236 cases listed in this report. In previous reports prepared by the TGPC, a total of 975 §5.236 cases have been identified (listed as HB 938 cases prior to 1994); 32 in 2008, 24 in 2007, 26 in 2006, 29 in 2005, 24 in 2004, 39 in 2003, 50 in 2002, 32 in 2001, 22 in 2000, 28 in 1999, 13 in 1998, 20 in 1997, 16 in 1996, 15 in 1995, 42 in 1994, 15 in 1993, 41 in 1992, and 507 in 1991. The large number of §5.236 cases listed in the 1991 report included all such cases identified up to March 31, 1992.

Notification to Private Water Well Owners

Passage of House Bill 3030, 78th Regular Legislative Session (2003), resulted in new Texas Water Code (TWC) §26.408. The statute requires that when the TCEQ

receives notice from another agency or when TCEQ independently documents a case of groundwater contamination, the TCEQ must make every effort to provide notice, via first class mail, to each owner of a private drinking water well that may be affected by the contamination. The notice must be provided within 30 days of the determination (or receipt of information from another agency). Additionally, notice must also be provided to any applicable groundwater conservation district.

The TGPC adopted rules as required by the statute to "prescribe the form and content of notice" provided by the TCEQ. New 31 TAC §601.10 became effective on November 12, 2003 (Appendix 4). The TCEQ Executive Director sent letters to other members of the TGPC to alert them of the statute and their need to inform TCEQ of new cases of contamination. Since the statute became effective on September 1, 2003, TCEQ staff has implemented various activities resulting in mailed notice to well owners within the mandated timeframe. 39 new cases of contamination during calendar year 2009 required notice to private drinking water well owners and are listed in Figure 4.

Figure 4. Private Water Well Owner Notifications in Calendar Year 2008

Site	City	Contamination	30-day deadline	Notices Mailed	Number of Notices
Holiday Lakes Estates/LPST#117814	Goodrich	Benzene, ethylbenzene		1/5/2009	2
S&S Country Store/LPST #116068	Hudson Oaks	Benzene, Toluene, MTBE	1/29/2009	1/6/2009	2
North Texas Regional Airport	Sherman	Tetrachloroethene, trichloroethene	1/23/2009	1/30/2009	1
LPST #117929, One Stop #34	Azle	BTEX and MTBE	3/5/2009	2/9/2009	2
LPST #117811, Needmore Tackle	Brookeland	Benzene	3/5/2009	2/10/ 2009	1
LPST #115453, TXDOT Parcel 8	Vidor	BTEX and MTBE		2/11/2009	2
LPST #117927 (R&L Carriers)	Houston	Benzene		2/26/2009	5
Hunter Road, New Braunfels	New Braunfels	Benzene		3/27/2009	2
LPST #117972, Ramos Food Center	San Isidro	MTBE		3/27/2009	6
Hunter Road, New Braunfels	New Braunfels	Benzene		4/9/2009	11
Midland Hex Chrome	Midland	Hexavalent chromium		4/13/2009	68
LPST #114643, Booth Lumber	Houston	Benzene, Lead		4/24/2009	17

Figure (Cont.)

Site	City	Contamination	30-day deadline	Notices Mailed	Number of Notices
LPST #117687, Former Oak Tree Deli	Cuero	Benzene		4/24/2009	1
LPST #117986, Former Star Market	Houston	Benzene, MTBE, ethylbenzene, toluene		5/28/2009	54
LPST #117937, Spring Mart	Spring	Benzene		5/29/2009	15
Samantha Springs	Keller	MTBE		6/2/2009	2
Former Sherman Wire	Caldwell	chromium		6/1/2009	1
LPST #117312, Shell Station	Houston	BTEX and MTBE, tert butyl alcohol		6/18/2009	4
Tallows MHP	Houston	Metolachlor		6/4/2009	6
LPST #117992, Circle S Grocery	Magnolia	Benzene, MTBE		6/10/2009	9
Pioneer Hi-Bred	Plainview	DBCP		7/7/2009	7
Texas Molecular	Deer Park	MTBE		6/10/2009	4
Loma Vista	Kerrville	MTBE		6/25/2009	1
LPST #116260, W.P. Ballard Company	Houston	chlorinated solvents		6/29/2009	3
LPST #118041, Super K Food Store 1	Sugar Land	Benzene		6/29/2009	2
Laney directional drilling	Houston	TPH		7/16/2009	7
LPST #118028, Bluebonnett Petroleum	Brenham	MTBE		7/27/2009	3
Segovia Truck Stop	Junction	BTEX, MTBE		7/17/2009	5
A&R Citgo	Benbrook	Benzene		7/17/2009	9
LPST #117024, Family Center	San Antonio	BTEX		9/2/2009	2
LPST #118069, Aldine ISD-Stadium	Houston	BTEX, MTBE		9/3/2009	6
LPST #118054, Plaza at Airline (Former Shop N Go)	Houston	Benzene		9/3/2009	5
LPST #117993, Blinds Plus	Conroe	Benzene, ethylbenzene			31
RN #101573111	Benbrook	Benzene		9/14/2010	33

Figure (Cont.)

Site	City	Contamination	30-day deadline	Notices Mailed	Number of Notices
VCP #2271, National Coupling Facility	Stafford	Acetone, cis-1,2-DCE		9/16/2009	8
LPST #118052, Bill's Truck Town	Colorado City	gasoline		9/17/2009	5
LPST #116366, Roy Crysel Facility	Cleveland	BTEX, MTBE		9/18/2009	27
Fayette Power Plant	Brenham	Molybdenum		10/20/ 2009	1
City View Road	Midland	PCE		11/6/2009	49

Public Information

The purpose of this document is to compile and make available to the public an annual report that provides the status of groundwater monitoring associated with the activities regulated by the contributing state agencies. The report further provides an annual status of documented groundwater contamination, including new cases and previous cases still undergoing enforcement actions, reasonably suspected of having been caused by activities regulated by the state agencies. Tables 1 through 3 provide a summarized tabulation of all groundwater contamination cases documented during 2008. Limited information pertaining to specific contamination cases listed in this report may be available by contacting appropriate agency personnel as listed in Appendix 7.

Each agency, or in some cases, individual programs within an agency, may be required by law, rule, or policy to provide notification of groundwater contamination once it has been confirmed through groundwater studies or validation of analyses. A program may require that a notice be provided to identified groups that may include local officials and health officers; public water suppliers; water well drillers; complainants; and/or affected or potentially affected parties. Such requirements are commonly based on the need to minimize potential adverse impacts to public health.

State Agencies' Files

Texas Water Code, §26.406 requires that the state agencies identified as having groundwater protection responsibilities maintain a public file of all documented cases of groundwater contamination. Each state agency has its own location and specific procedures for maintenance and accessibility of information related to groundwater contamination cases. Each regulatory program within an agency may have a unique system for maintenance and identification of information related to contamination cases. Information on agency files for each program with groundwater contamination cases tabulated within this report is provided in Appendix 8 (Central Records Locations of Agencies). Contamination case information is a matter of public record and is available for public review by arrangement with each agency. In some situations, the availability of information for certain enforcement actions may be limited or subject to specific access procedures. In addition, RCT district and TCEQ

regional office locations are given in Appendix 6 and agency and groundwater conservation district contacts are listed in Appendix 7.

Other Reports and Publications

There are numerous water-agency publications that address groundwater contamination in the state. These publications provide a different focus or perspective on groundwater quality conditions and present information not contained within this report. Other publications provide information on statewide groundwater protection efforts and specific protection programs. Brief descriptions of several of these publications are provided in Appendix 9.

There are twenty prior annual editions of this *Joint Groundwater Monitoring and Contamination Report*. These reports, which cover calendar years 1989 through 2008, were produced annually by the TGPC and published by the TCEQ (and its predecessor agencies, the Texas Natural Resources Conservation Commission and the Texas Water Commission). These reports provide a background on the evolution of the state's groundwater protection programs. The reports may also provide insight to historical cases of contamination (cases that are no longer listed).

The *State of Texas Water Quality Inventory, 2008 - 19th Edition* (TCEQ, 2008) describes the conditions of the state's surface and groundwater quality. The state's groundwater protection program is described and the major documented and potential sources of groundwater contamination are identified. The report can be found at <www.tceq.state.tx.us/compliance/monitoring/water/quality/data/08twqi/twqi08.html >.

The TWDB has historic groundwater numbered reports, bulletins and publications; drought and water condition information; and publication catalogs posted on their web site at: <www.twdb.state.tx.us/publications/reports/SGWReports.asp>

Water for Texas - 2007 (TWDB, 2007) is the second state water plan to be adopted by the TWDB since the passage of Senate Bill 1 during the 1997 Texas Legislature. The publication incorporates the 16 approved regional water plans and describes how local government entities throughout the state will address their water supply needs for the next 50 years.

National Water Quality Monitoring Council (Council): The Council provides an opportunity for the monitoring community to develop consensus-based approaches and tools for monitoring and reporting on water quality. The Council promotes partnerships that foster collaboration, advance the science, and improve management of our water resources. For better information about the Council's latest conference proceedings, you can visit <http://acwi.gov/monitoring>.

USER'S GUIDE

The remaining portion of the report is divided into two sections. The first section, Groundwater Protection Program Descriptions, provides a narrative, program-specific overview for each contributing agency or organization. The second section, Groundwater Contamination Case Descriptions, contains a tabular listing of individual contamination cases which were documented for calendar year 2009. Appendices are included at the end of the report, providing more detailed information supporting or supplementing the body of the report.

Groundwater Protection Program Descriptions. In this section, the specific regulatory programs of each agency are described in terms of the activity or activities regulated, the standards and approvals required, monitoring of regulated entities' compliance with the conditions of approval, monitoring of groundwater to detect problems, and actions required if groundwater contamination is discovered at a site or facility.

The status of each program's required groundwater monitoring is described and includes comments on quality assurance policies and procedures and the number of facilities that are required to perform monitoring. The status of groundwater contamination is described, and the information contained in the case description table is summarized. Finally, special notes or comments specific to each program may be included for additional clarification.

Groundwater Contamination Case Descriptions. This section contains the individual groundwater contamination case descriptions for each contributing agency with regulatory groundwater protection authority. Each agency's table lists contamination cases by county and contains several fields (columns) of data specific to each case.

Rules and Definitions Related to Report Compilation

Texas Water Code, §26.406, authorized the TGPC to adopt rules defining the conditions that constitute groundwater contamination for the purpose of inclusion of cases in its annual monitoring and contamination report (Appendix 4). The TGPC adopted rules (Title 31, Texas Administrative Code, §§601.1 through 601.5) on March 5, 1991, defining certain terms and conditions that constitute groundwater contamination for the purpose of the report. The TGPC adopted revised rules with minor clarifying amendments on August 13, 1998, which became effective September 13, 1998. The rules were amended to add Subchapter B - Notice of Groundwater Contamination, 31 TAC §601.10, in response to passage of HB 3030 (78th Legislature, 2003), TWC 26.408, effective November 12, 2003.

In the rules <u>groundwater</u>, <u>groundwater contamination</u> and <u>enforcement action</u> are defined in broad terms so that the varying jurisdictional abilities and programs of the contributing agencies could be compiled in similar formats and compared. Broad definitions also enable the report to include the largest possible universe of documented contamination from man-induced activities.

- Groundwater is defined as water existing below the land surface in a zone of saturation, that is, the water which completely fills the interconnected pore spaces of the rock or sediment.

- Groundwater contamination is defined as any detrimental alteration of the naturally occurring quality of groundwater. It is limited, however, to contamination suspected of being associated with activities under the jurisdiction of the contributing agencies and affecting usable quality groundwater.

- Enforcement action is defined very broadly to include any action of an agency which accomplishes or requires the identification, documentation, monitoring, assessment, or remediation of groundwater contamination.

Using the Contamination Case Description Tables

Groundwater contamination case descriptions are presented in a tabular format for contributing agencies with enforcement authority over current groundwater contamination cases. The regulatory protection of groundwater is primarily the responsibility of the TCEQ. Certain activities requiring the regulatory protection of groundwater are under the jurisdiction of the RCT, the TDA, the TSSWCB, and the TDLR. The TAGD has no regulatory or enforcement authority as an organization, but individual groundwater conservation districts may have limited authority for action with regard to groundwater contamination.

Groundwater contamination case descriptions for the TCEQ, RCT, and member districts of the TAGD are listed in Table 1 through Table 3, respectively. No contamination cases were reported by the DSHS, TSSWCB, TDLR, TDA, TWDB, TAR, or BEG for 2009.

Data Fields

The first page of each agency's table contains a legend of the column headings and a brief description of each heading. The legend describes attributes that may be unique to that particular table; however, some of the heading descriptions repeat the field definitions given in this section. There are eight fields (columns) of data (nine for TCEQ) in the tables used to describe the groundwater contamination cases. The contamination cases are grouped according to the county in which the contamination site is located, with a secondary grouping according to division or specific regulatory program within an agency. The data fields are described in Figure 5.

Figure 5. Contamination Case Descriptions—Data Fields

Data Field Name	Data Field Description
New Cases	An asterisk denotes each case that was not listed in the previous year's report.
File Name	Consists of: company names, cities, persons, or other entities considered potentially responsible parties or otherwise associated with the case. File names may also consist of geographic location names or well numbers.
File Number	Identification number assigned to the case by the numbering system used by the agency or program with jurisdiction for the case.[1]
Location	Location references. Most location descriptions refer to cities and addresses, others are geographic locations using distances from known points.
Contamination Description	Consists of a listing of contaminants or general group of contaminants (such as "gasoline" or "creosote constituents"). Abbreviations, explained at the beginning of each table, may also be used.
Date	The earliest date of contamination confirmation at the site by the jurisdictional agency or program. More detail on the significance of this field is given at the beginning of each table if the date represents something other than the above definition.
Enforcement Status	A two-to-four character code representing the status of the case with respect to agency enforcement action and contamination site activity.[2]
Data Quality	A code (up to 6 characters) describing the reliability of analytical data used by each regulatory agency to analyze the case. Addresses field and laboratory quality assurance procedures and data reliability and quality in determining conclusions for each case.
Section 5.236 (TCEQ Table Only)	Included in Table 1 only to distinguish cases subject to notification requirements under §5.236 TWC. A "Y" code identifies cases in which contamination has or may potentially affect a public drinking water supply.[3] The "Y" code appears only in the report for the year in which the case is listed as a new case (cases requiring such notification identified in previous reports are not duplicated in this report).

[1] File numbers can be used to access the files of the regulating agency to obtain data on each groundwater contamination case listed in Tables 1 through 4. Cases without file numbers may be accessed in the regulating agencies' files with the case file name.

[2] The regulatory agencies reporting the contamination cases have procedures and internal structures that differ from agency to agency. Definitions and descriptions for enforcement or activity status have been generalized to account for these differences. A more detailed explanation is given in the following section entitled Enforcement Status Matrix.

[3] An entry in this field constitutes secondary notification from the TCEQ to local officials for cases reported since the publication of the previous report.

Locating Specific Cases

To find a specific contamination case, locate the county of interest in the far left portion of the table. For that agency, all documented contamination cases for that county are listed under the respective division or regulatory program heading that has jurisdiction over that case. Under each program heading, contamination case descriptions are listed in alphabetical order according to file names. Check each division or regulatory program heading for the desired contamination case description. Also, check the other agency tables for the desired contamination case

descriptions for the county of interest. A location reference is provided in the tables under the field heading *LOCATION* and can be used to locate a specific case if the file name is unknown.

Enforcement Status Matrix

This report is required by §26.406 TWC to indicate the status of enforcement action for each case of groundwater contamination. For purposes of this report, enforcement action includes any agency action that accomplishes or requires the identification, documentation, monitoring, assessing, or remediation of groundwater contamination. However, the objectives of enforcement action and the means by which enforcement is conducted vary among the regulatory programs.

To describe only an agency's enforcement action presents a minimal observance of the regulatory undertaking. Enforcement is ineffective if required actions to address the assessment and mitigation of the contamination cases are not carried out. Therefore, agency actions dealing with contamination events are also placed in context of the activities necessary to address the events. This comparison of the level of agency action and the status or level of contamination assessment and mitigation is presented in the enforcement status matrix (Figure 6).

The enforcement status matrix allows a one-to-one correspondence between an agency's response and the completion of the discrete phases in the progression of contamination investigation and clean up. The vertical (Y) axis of the matrix gives the level of agency response (enforcement status), and corresponds to the first number given in the *ENFORCEMENT STATUS* field in the table. The horizontal (X) axis gives the level or status of contamination site activity (activity status), and corresponds to the second number in the *ENFORCEMENT STATUS* field in the table.

Different circumstances at the same level of agency response or the same level of contamination site activity can be indicated using an alphabetical code associated with each of the two numerical codes. These codes (YA,XA), presenting the enforcement status, followed by the activity status, are tabulated for each contamination case listed in this report.

Once familiar with the matrix, a reader should be able to quickly discern the status of a case and relate its progress in the respective regulatory program to all other cases. The matrix can also summarize the status of all cases by showing how many occur in each grid of the matrix. Each agency table is followed by an *Enforcement Status Summary*, which consists of an enforcement status matrix summarizing the number of cases in each gridspace. In addition, each table is accompanied by a statewide map showing the number of groundwater contamination cases, by county.

Figure 6. Enforcement Status Matrix

		ENFORCEMENT STATUS							
A Federal B State	STATE/FED FUNDS	5							
A AG Office B Federal	COURT/FED ACTION	4							
A Permit B Order C Exec Action D Fed Referral	EXECUTIVE ACTION	3							
A Info Request B Plan Approval C Notice of Contamination D Referred	STAFF ACTION	2							
CONFIRMED- A Inspection B Data Review C Complaint D Referral	STAFF DISCOVERY	1							
A Voluntary Compliance and Notification B Voluntary Entrance into Cleanup Program	VOLUNTARY ACTION	0							
			0	1	2	3	4	5	6
					ACTIVITY STATUS				
			No Activity	Contamination Confirmed	Investigation	Corrective Action Planning	Implement Action	Monitor Action	Action Completed
				A Action B No Action	A Action B No Action			A Remediation B Source Removal C No Further Action Needed D Institutional Controls E Engineering Controls	

Enforcement Status Codes

In general, regulatory programs are structured to achieve the desired degree of environmental protection and mitigation with the lowest possible level of agency oversight. Routine monitoring is an example of this type of oversight activity. When monitoring or other activities indicate that greater agency involvement is necessary to address a contamination case, the agency may take enforcement action. Enforcement status codes are described in Figure 7. The enforcement status codes are ordered to reflect the progression of enforcement actions available to most of the agencies.

Figure 7. Enforcement Status Matrix—Enforcement Status Codes

Code	Enforcement	Description
0	Voluntary Action	An entity addresses the contamination incident, without being compelled to do so by enforcement action and either A) reports its actions to the agency, or B) enters into an agency's voluntary cleanup program.
1	Staff Discovery	The agency confirms identification of a contamination incident through its activities, such as: A) inspections, B) reviews of self-reported data, C) complaints received, or D) referrals received from other agencies.
2	Staff Action	The agency initiates an action to address a contamination incident, such as: A) an information request of the entity, B) approval of a work plan (e.g., assessment, corrective action, etc.), C) sending a notice of contamination to affected parties, or D) referring the incident to another agency with jurisdiction.
3	Executive Action	Action at the highest level of the agency, such as: A) issuing a permit with corrective action provisions; B) issuing an administrative order; C) other executive level action such as letter of approval or revocation, or conditional or final release of liability; or, D) referral to federal authorities such as U.S. EPA.
4	Court or Federal Agency Action	When other options fail or do not apply, an agency can: A) seek legal representation by the Texas Attorney General before the courts, or B) let federal agencies seek resolution according to federal laws or programs.
5	State or Federal Funds	The agency, by utilizing special federal (option A) or state (option B) funds, finances the cost of addressing contamination incidents. Examples are the federal and state "superfunds" for abandoned waste sites, and the state fund for plugging oil and gas wells.

Note:

Enforcement action includes any agency action which accomplishes or requires the identification, documentation, monitoring, assessing, or remediation of groundwater contamination. The achievements of these objectives vary among the regulatory programs. Not all agencies or programs within an agency will follow all of this sequence: for example, the Superfund program of the TCEQ starts at Status Code 5.

Activity Status Codes

Once groundwater contamination has been confirmed, either the regulated entity or an agency will address the groundwater contamination case. Confirmed cases of contamination are generally addressed by following a prescribed sequence of actions until it is concluded that no further actions are necessary or required. Once contamination has been detected or is suspected, initial actions consist of validation of sampling results or quality assurance controls to confirm contamination has occurred and is man-induced. An investigation to study the extent, composition, and circumstances of the contamination follows the confirmation of contamination.

Additional actions may or may not be required based on the investigation findings. If the investigation finds that further actions are required, the planning of corrective action measures to address the contamination and source are initiated. Following the development of the corrective action plan, actions are taken to implement the plan and physically address the removal, mitigation or treatment of contamination and source. The effectiveness of the corrective action measures is generally monitored during and after the implementation of the plan. Ultimately, the corrective action measures are considered completed when the site has been remediated, the source has been removed, or when no further actions are required. The activity status codes are further described in Figure 8.

Figure 8. Enforcement Status Matrix—Activity Status Codes

Code	Activity	Description
0	No Activity	No actions have been conducted at the incident site. The code is also given to cases that did not have any activity in the reported calendar year, mainly used by the Voluntary Cleanup Program of the TCEQ.
1	Contamination Confirmed	Contamination is being verified through resampling or data quality validation, etc. Options are to: A) take action and investigate further if validated or required, or B) not take action based on confirmation findings.
2	Investigation	The incident is being studied to determine the extent, composition, and/or other properties and circumstances of the contamination. Additional action A) may or B) may not be required based on investigation findings.
3	Corrective Action Planning	A remedy (corrective action plan) for the contamination is being developed (based on the investigation findings). General examples include plans to: remove the source of contamination, remediate impacted groundwater, disinfect or replace wells, etc.
4	Implement Action	The planned remedy (corrective action plan) is being carried out. Actions to address the contamination are being conducted.
5	Monitor Action	The effectiveness of the remedy is being monitored. This can be a long- or short-term action and can be performed during and after implementation.
6	Action Completed	The remedy is considered complete when the desired result has been achieved. Options include: A) remediation efforts were completed (contaminants reduced to health based levels); B) the contaminant source was removed and the impact addressed; C) no further regulatory action required; D) agency action final, however, contamination still exists under institutional controls (deed records noting contamination; use and exposure restrictions; required maintenance of engineering controls, etc.); or, E) agency action final, however, contamination still exists under required engineered controls.

DESCRIPTIONS OF GROUNDWATER PROTECTION PROGRAMS

Texas Commission on Environmental Quality

The Texas Commission on Environmental Quality (TCEQ) conducts regulatory groundwater protection programs that focus on both the prevention of contamination and the identification, assessment, and remediation of existing problems. The TCEQ implements these programs through education, voluntary action assistance, permitting, and enforcement. As the state lead agency for water quality protection, the TCEQ administers both state and federally mandated programs. Federal programs administered by the TCEQ include the Resource Conservation and Recovery Act (RCRA); the Comprehensive Environmental Response, Compensation and Liability Act (CERCLA); the Clean Water Act (CWA); the Safe Drinking Water Act (SDWA); and the development of state management plans for prevention of pesticide contamination of groundwater under the Federal Insecticide, Fungicide, and Rodenticide Act (FIFRA).

The Water Supply Division, Office of Water (OW), has responsibility for monitoring public water systems for compliance with state drinking water standards and conducting the Source Water Protection Program. The division is responsible for providing technical support to promote effective and coordinated management of water resources in the state. In addition, the Groundwater Planning and Assessment Team of the division is responsible for providing assistance to the Texas Groundwater Protection Committee.

The Water Quality Division, OW, is responsible for the issuance of wastewater permits under the Texas Pollutant Discharge Elimination System and implementation of the Texas Surface Water Quality Standards.

The Water Quality Planning Division, OW, is responsible for the implementation of surface water quality management programs and the development of Texas Water Quality Standards. The Texas Non-Point Source (NPS) Pollution Management program, authorized by Section 319 of the Clean Water Act, is also implemented within this division.

The Waste Permits Division, Office of Permitting and Registration (OPR), is responsible for permitting facilities that store, process, and/or dispose of hazardous and nonhazardous industrial waste and municipal solid waste.

The Permitting and Registration Support Division (PRSD), OPR, contributes to the protection of the state's groundwater resources by functioning as a licensing entity. The division issues 10 different types of licenses lending protection to the groundwater resources of Texas

The Radioactive Material Division, OPR, addresses questions pertaining to disposal of low-level radioactive wastes and by-product material waste; recovery of uranium; and the commercial processing and treatment of radioactive substances. The Division

regulates a wide range of activities using injection wells. The division consists of the Radioactive Material Licensing, the Uranium and Technical Assessments, and the Underground Injection Control and Permits Team.

The Remediation Division, Office of Compliance and Enforcement (OCE), is responsible for overseeing the investigation and cleanup of hazardous waste and pollutants released into the environment, including the regulatory programs governing petroleum storage tanks (PSTs), hazardous and nonhazardous industrial waste sites, voluntary cleanups, innocent owner/operator certification, state brownfields initiatives, and Superfund activities.

Within the OCE, the Field Operations Division is responsible for the field investigation of contamination complaints and the inspection of permitted and non-permitted facilities. In addition, primary responsibility for the Edwards Aquifer Protection Program is in this division. The division is also responsible for the on-site wastewater program. The Enforcement Division, OCE, is responsible for ensuring that groundwater resources are protected during enforcement activities related to municipal solid waste, hazardous, and nonhazardous waste, petroleum storage tanks, agricultural and watershed management, water utilities, and public water supply programs.

Enforcement Division

Program Description. The Enforcement Division drafts formal agreements to resolve compliance issues discovered at facilities regulated by the TCEQ. Enforcement actions that involve groundwater contamination are resolved primarily through administrative Agreed Orders that require investigation, monitoring, and remediation activities in accordance with state and federal rules and regulations.

Status of Groundwater Contamination. Four Enforcement cases are listed in this report under the division heading "ENF". Notification under §5.236 of the Texas Water Code was not required for any case during the current reporting period. No new sites were added during 2009.

Field Operations Support Division

Program Description. The Field Operations Support Division administers the regulation of on-site sewage treatment facility (OSSF) construction as authorized in Chapter 366, Texas Health and Safety Code and guided by Chapter 285, Texas Administrative Code. The Texas Department of State Health Services (DSHS) began the permitting and regulation of OSSFs in counties without approved waste control orders on September 1, 1989. On March 1, 1990, installers and inspectors were required to be trained and tested, and installers were required to be certified. On March 1, 1992, all duties and obligations of DSHS relating to OSSFs were transferred to the TCEQ.

In addition to establishing rules for the installation and maintenance of OSSFs, the TCEQ's OSSF Program also performs compliance reviews of local regulating entities to evaluate their enforcement of the state's minimum requirements.

Since program transfer to TCEQ, Chapter 285 has undergone several revisions to improve OSSF installation and system standards and enforcement capabilities. Rule

revisions effective on February 5, 1997, established a certification and continuing education requirement for On-Site Sewage Facilities Installers, Apprentices, Designated Representatives, and Site Evaluators. All certifications required by rule were in place effective August 1, 1998. The regulations also required that new OSSFs be designed and constructed using current technology and that older failing systems be brought up to current standards. Rule revisions effective on June 13, 2001, provided the TCEQ and its local regulating entities more enforcement tools to ensure that proper systems are installed, inspected, operated, and maintained. Rule revisions effective on August 29, 2002, provided TCEQ with the authority to charge a fee up to $500 per permit if the local permitting entity relinquishes its authority of the program or if the entity's program is revoked by the TCEQ for failure to satisfactorily operate under state rules and regulations. Rule revisions effective on September 11, 2003, were administrative in nature in an effort to clarify requirements for issuing and renewing licenses and to achieve consistency with other legislation (Professional Geoscientists Practice Act). Rule revisions effective on April 28, 2004, addressed the disposal of water softener discharge and revisions effective on January 6, 2005 addressed the disposal of graywater. Rule revisions effective on August 3, 2006, addressed aerobic system maintenance, the registration of maintenance companies and established requirements for homeowners who choose to maintain their aerobic system without contracting with a maintenance company. This revision also changed the definition of "subdivision" and provided direction for design of mound and soil substitution disposal options. Rule revisions effective on September 11, 2008 addressed the training of individuals servicing wastewater treatment devices and increased the treatment capacity of devices commonly used in OSSFs.

Construction of an OSSF treatment and disposal system must be isolated from certain areas such as water wells, lakes, roads, and other objects subject to contamination from the OSSF or that may prevent the proper operation of the system. To further ensure protection of groundwater, no individual may install, construct, alter, extend, or repair an OSSF unless the individual holds a valid certification issued by the executive director of the TCEQ or has a valid exemption from licensing requirements.

Status of Groundwater Monitoring Programs. The Field Operations Support Division's OSSF Program serves a complaint response function with regard to claims concerning contamination from OSSFs. Response to OSSF complaints is coordinated with either the appropriate TCEQ Regional Office or the local authorized agent and does not generally involve the monitoring of groundwater to detect contamination. When appropriate, during certain remediation or enforcement activities involving potential groundwater contamination, the TCEQ may perform or require groundwater monitoring to evaluate remediation progress or success.

Status of Groundwater Contamination. There are no identified cases of groundwater contamination attributed to systems which fall under the OSSF program.

Permitting and Registration Support Division

The Permitting and Registration Support Division (PRSD) within the Office of Permitting and Registration (OPR) contributes to the protection of the state's groundwater resources by functioning as a licensing entity. The PRSD licenses those environmental professionals who design, construct, install, remove, operate, and

maintain environmentally sensitive equipment, facilities, and systems that provide commercial and residential irrigation, water and petroleum storage, drinking water protection and treatment, wastewater processing, on-site sewage facilities, and waste disposal services.

The Permitting and Registration Support Division issues 10 different types of licenses lending protection to the groundwater resources of Texas. During 2009, the PRSD maintained 50,925 licensed environmental professionals, issued 23,948 new and renewal certifications, and administered 10,081 examinations.

The PRSD also contributes to protection of groundwater by the timely processing and accurate review of licensing applications to include all education, training, experience and examination qualification requirements; the administration and validation of licensing examinations; the development and approval of training courses and instructors; the efficient issuance of new and renewal licenses; the investigation and resolution of competency reviews and enforcement cases; and the establishment and maintenance of licensing rules and standards.

Radioactive Materials Division

The Radioactive Materials Division regulates disposal of low-level radioactive wastes and by-product material waste; recovery of uranium by the in situ solution mining process; commercial processing and treatment of radioactive substances; underground injection of industrial and municipal waste; and use of injection wells for groundwater remediation and other miscellaneous purposes in protection of underground sources of drinking water. Currently, the Radioactive Material Division consists of the Radioactive Material Licensing Section, the Uranium and Technical Assessments Section, and the Underground Injection Control Permits Section.

Radioactive Material Licensing Section

Program Description. The disposal of radioactive substances, including low-level radioactive wastes or non-oil and gas naturally occurring radioactive materials (NORM), is regulated by the radioactive material licensing program. The program is overseen by the U.S. Nuclear Regulatory Commission. One commercial low-level radioactive waste disposal site is licensed in the state of Texas. One non-commercial low-level radioactive waste site is licensed in the state of Texas. Currently there are no non-oil and gas NORM disposal facilities licensed in the state of Texas.

Status of the Groundwater Monitoring Program. One licensed commercial facility, one licensed non-commercial facility, and one non-commercial unlicensed facility are included in the radioactive materials licensing program of the TCEQ. Groundwater monitoring is currently being conducted by the licensees at two of the facilities and, at times during routine investigation, by the TCEQ at these facilities. The unlicensed facility is also a Municipal Solid Waste (MSW) facility.

Status of Groundwater Contamination. The licensed non-commercial facility contains radionuclide groundwater contamination from tritium (H-3) in five out of eight wells and uranium-238 (U-238) in one out of eight monitoring wells. The unlicensed facility contains radionuclide groundwater contamination from

americium-241 (Am-241) above background in two out of ten wells and chlorobenzene above Protective Concentration Limits (PCLs) in one out of ten wells.

Uranium and Technical Assessments Section

Program Description. The Uranium and Technical Assessments Section (UTA), is responsible for licensing and technical reviews in the areas of uranium recovery, byproduct waste disposal, and low-level radioactive waste processing and storage. UTA staff evaluates scientific and engineering topics as required by the radiation control regulations and health physics topics related to operational health and safety. UTA staff also evaluates the decommissioning and reclamation of historic tailings impoundments at former commercial uranium mill sites (UMTRCA Title II sites) and review groundwater monitoring results associated with these sites. These sites will eventually be transferred to the control of the Department of Energy. UTA staff also evaluates in situ uranium recovery sites for radioactive materials licensure, to ensure that their operation conforms to all pertinent environmental regulations.

Status of Groundwater Monitoring Programs. Licensees currently monitor groundwater for general water-quality, radionuclides, and other specified hazardous and potentially-hazardous constituents, as defined in their respective radioactive materials licenses, on a routine basis. Licensed facilities currently include 3 UMTRCA Title II sites, a low-level radioactive-waste processing and storage site, and a byproduct waste disposal site. It is expected that additional wells will be installed at the Conoco (a Title II site) site. The three Title II sites will all require approval of alternative concentration limits for groundwater compliance by the TCEQ and the Nuclear Regulatory Commission for final closure completion and transfer to the Department of Energy.

Status of Groundwater Contamination. The groundwater around the UMTRCA Title II sites contains contaminants which have seeped from old, pre-regulation unlined impoundments. All are located within areas where uranium and associated metals is common, which compounds the situation. Historically, one site has been considered as contaminated for purposes of this survey, namely, Conoco Phillips Conquista Project. At Conquista, the six wells in the shallow sand unit (Dubose), had one or more of the following contaminants in excess of regulatory amounts; arsenic, cadmium, molybdenum, selenium, uranium, gross alpha, or radium. Of the contaminated wells in the lower sand unit (Deweesville), nine wells, including the background well, exhibited values of one or more of the following contaminants in excess of regulatory amounts; cadmium, selenium, uranium, or radium. Additional wells were planned in 2009 to determine the extent of contamination and background levels, prior to applying for Alternate Concentration Limits of groundwater protection standards.

Underground Injection Control Permits Section

Program Description. The Underground Injection Control (UIC) Program, administered under the authority of the federal Safe Drinking Water Act and the Texas Injection Well Act, regulates a wide range of activities using injection wells. The specific injection wells under TCEQ jurisdiction include Class I industrial and municipal waste disposal injection wells, Class III injection wells for in situ mining

of subsurface mineral deposits, and Class V (miscellaneous, mostly shallow) injection wells.

Class I injection wells are used to inject hazardous and non-hazardous liquid industrial and municipal waste below the lowermost underground source of drinking water (USDW). Presently there are approximately 105 Class I injection wells in operation. Approximately half of these wells are permitted to inject both hazardous and non-hazardous waste. There are nine (9) Class I injection wells authorized for commercial disposal of off-site generated waste; all other Class I wells in the state are limited to disposal of on-site generated waste.

Applications for Class I injection wells must demonstrate that the location is geologically suitable and that the injection zone and confining zone are free of transmissive faults and fractures, and also abandoned wells have to be properly plugged to prevent them from being conduits for leakage of waste from the injection zone. The most important and most common forms of monitoring required for Class I wells consist of (1) continuous monitoring of wells for leaks, (2) annual surveys of the area for newly constructed wells, and (3) annual integrity tests and measurement of injection zone pressure. Of particular note, continuous monitoring of wells for leaks coupled with annual mechanical integrity tests enables small leaks within a well to be quickly identified and repaired before any waste can escape from the injection zone and migrate into sources of drinking water.

As described above, Class III injection wells are used for in situ mining of minerals. In this process, water is injected underground into ore deposits to dissolve (or in the case of Frasch sulfur mining, to melt) the target mineral so it may be recovered in a dissolved (or molten) state in groundwater pumped to the land surface through a production well. The injected solution used for in situ mining by dissolution of minerals is typically water with the addition of sodium bicarbonate and oxygen; in Frasch sulfur mining, the injected fluid is super-heated water.

Producible minerals at Class III injection sites in Texas are generally found in underground sources of drinking water (USDW). Therefore, as an essential part of the UIC program, permits require monitoring of groundwater before, during, and after mining occurs at a Class III injection well project.

Since 1975, when the first Class III injection well permit was issued, 37 sites have been permitted for uranium mining, six for Frasch sulfur mining, and three for sodium sulfate mining. Groundwater monitoring varies for each of the three types of mining. The three sites which mined sodium sulfate and all six of the Frasch sulfur mining sites have plugged their wells in response to unfavorable economic conditions. Off-site contamination from the sulfur mining sites is highly unlikely since sulfur must be super-heated to a liquid state in order for it to flow. Any movement away from the mine area would cause the sulfur to cool and harden.

The most extensive groundwater monitoring occurs at in situ uranium mining sites. Such monitoring is being performed at four active in situ uranium mining sites, was concluded with the past year at a fifth in situ uranium site after groundwater restoration goals were met, and is set to start up at a newly permitted in situ uranium site. At the uranium Class III sites, groundwater samples must be analyzed prior to any injection into a Class III well in order to determine background or pre-mining

values. In many cases, the natural background values of radium and uranium may exceed EPA drinking water standards because of the existence of the ore body itself.

During the mining, groundwater restoration, or stand-by phases of the in situ mining process, the mining companies are required to submit quarterly monitoring reports for review and approval. The reports contain groundwater analyses from within the zone being mined as well as groundwater from possible aquifers overlying and underlying the mined zone. Analyses include conductivity, uranium, chloride, and in some cases sulfate or alkalinity. These control parameters are used to detect movements of mining fluids, including excursions out of the mine area and into the monitor wells. If an excursion is detected, additional monitoring is required and steps must be taken by the company to control the location of the mining fluid. A company's failure to conduct such monitoring and control the movement of the mining fluid is a violation of the permit, which will result in appropriate enforcement action by the TCEQ.

When mining is completed, the affected groundwater must be restored to levels consistent with baseline values and with previous groundwater use. Groundwater quality must remain stable for a six-month period before the area can be declared restored and the monitor wells can be plugged. To ensure the aquifer is restored to levels approved by the TCEQ, groundwater samples (stability samples) are taken by the company at a minimum of thirty (30) day intervals for a minimum of three sample sets. The TCEQ may split samples with the company for verification purposes. Samples are analyzed by separate NELAC approved laboratories.

The UIC program also regulates Class V (miscellaneous) injection wells under the federal Safe Drinking Water Act and the Texas Injection Well Act. Class V injection wells include all injection wells not in the other four injection well classes. Class V wells are generally shallow, with injection into or above underground sources of drinking water (USDW). As with the other four classes, two (2) which have not been mentioned in this report (Class II and Class IV) of injection wells, Class V wells must provide adequate protection of ground and surface fresh water from pollution. Examples of Class V wells include groundwater remediation wells, agricultural drainage wells, domestic wastewater disposal wells, aquifer storage and retrieval wells, and closed-loop wells for air conditioning and heating. Possible pollutants that must be considered and assessed in regulation of Class V wells include pesticides, fertilizers, pathogens, metals, and salts. Class V injection wells are generally authorized by rule. However, operators are required to submit well inventory information and obtain written approval before construction and operation of a Class V well.

Status of the Groundwater Monitoring Program. In situ uranium mining facilities are monitored for groundwater quality through groundwater samples taken to verify permit compliance, with a self-reporting process overseen by the TCEQ. Each uranium mining site has one or more production areas. All of these areas are required to have groundwater monitoring. A total of 8,046 groundwater samples were collected in 2009. The number of wells and samples collected may fluctuate from year to year, increasing as new in situ mining sites are developed and decreasing as sites complete post-mining monitoring operations.

Status of Groundwater Contamination. There are no cases of contamination of drinking water supplies by Class I, Class III or Class V injection wells in 2009.

Remediation Division

The Remediation Division is responsible for overseeing the investigation and cleanup of hazardous waste and pollutants released into the environment. The regulatory programs addressed by this division include petroleum storage tank sites, hazardous and nonhazardous industrial waste sites, voluntary cleanups, innocent owner/operator certification, state brownfields initiatives, dry cleaner remediation and Superfund activities. With the exception of the Innocent Owner/Operator Program (IOP), the goal of these programs is to remediate soil and groundwater contamination. The IOP does not require innocent owners or operators to investigate or remediate contamination. Ideally, soil and groundwater contamination reported at IOP sites is being or will be remediated under another program. The following Programs of the Remediation Division regulate sites with known groundwater contamination.

Voluntary Cleanup Program

Program Description. The Voluntary Cleanup Program was created by amendment to the Texas Solid Waste Disposal Act and became effective on September 1, 1995. The purpose of the Texas Voluntary Cleanup Program is to provide a streamlined, incentive-based process for persons to pursue cleanup of contaminated properties. The Voluntary Cleanup Law provides the TCEQ's administrative and technical requirements and conditions necessary for persons to voluntarily clean up sites within this program. The following attributes of the Law encourage lenders, developers, and prospective purchasers to clean up abandoned or under-utilized properties: non-binding voluntary cleanup agreements with the TCEQ, agreement by the TCEQ not to pursue enforcement action on sites that are being voluntarily remediated, and a release to non-responsible parties from liability to the State of Texas for cleanup of existing contamination in areas covered by the Certificate of Completion.

Similar to the State Superfund Program, sites are investigated to determine if groundwater impacts have occurred. If groundwater contamination is verified, then the persons conducting the voluntary cleanup propose response actions to address the contamination. The TCEQ assesses their proposal to ensure that the proposed remedy is capable of achieving the goals of the groundwater cleanup. Due to the voluntary nature of the program, some sites may withdraw from the program prior to completing restoration of the groundwater. These sites are indicated with an activity status of "0" in Table 1. Only sites that pose an imminent threat to human health or the environment and withdraw prior to completion of the response action are referred for potential enforcement action to compel the completion of any necessary response actions.

Status of Groundwater Monitoring. There are an estimated 7,560 monitor wells in place under the Voluntary Cleanup Program regulatory program. During 2009, approximately 8,493 groundwater samples were collected from 630 sites. Approximately 1,573 of these samples showed groundwater contamination.

Status of Groundwater Contamination. For 2009, 722 cases are listed by county in Table 1 under the division heading "RMD/VC." Of these, only three cases required

notification to local officials under TWC §5.236. There were 22 new cases of groundwater contamination identified. A total of 60 cases were deleted from the 2008 report when action was completed (activity status 6).

Voluntary Cleanup/ Innocent Owner/Operator

Program Description. The Innocent Owner/Operator Program was created by amendment to the Texas Solid Waste Disposal Act and became effective on September 1, 1997. The program is handled administratively through the Voluntary Cleanup Program. The purpose of the legislative amendment is to provide liability relief for owners or operators of property that has become contaminated as a result of a release or migration of contaminants from a source or sources not located on or at the owner's/operator's property. Also, a person, who, after appropriate inquiry consistent with good commercial or customary practice, did not know or have reason to know of contamination on their property at the time the person acquired the property is released from liability to the State. The program reviews the site investigation report to confirm, through the issuance of a certificate, that the person is an innocent owner or operator.

Due to the fact that sites reported under the Innocent Owner/Operator Program are not subject to remediation by the "innocent owners," most of these sites are not currently being remediated. These sites are indicated with an activity status of "0" and an enforcement status of " 0" in Table 1.

Status of Groundwater Monitoring. There are an estimated 183 monitor wells in place under the Voluntary Cleanup/Innocent Owner/Operator regulatory program. During 2009, approximately 100 groundwater samples were collected from 122 sites. Approximately 90 of these samples showed groundwater contamination.

Status of Groundwater Contamination. For 2009, 181 cases are listed by county in Table 1 under the division heading "RMD/VCIO." Of these, none required notification to local officials under TWC §5.236. Of the 122 cases, 24 are new cases of groundwater contamination identified and added in 2009. 104 cases were deleted from the 2008 report due to action completed (activity status 6).

Brownfields Site Assessments

Program Description. In Texas, many former industrial properties lie dormant or underutilized due to liability associated with real or perceived contamination. These properties are broadly referred to as brownfields. The TCEQ, in close partnership with the U.S. Environmental Protection Agency (EPA) and other federal, state, and local redevelopment agencies, and stakeholders, is facilitating cleanup, transferability, and revitalization of brownfields through the development of regulatory, tax, and technical assistance tools. In addition to the specific programs mentioned here, the TCEQ is available at no cost to local governments and will provide technical advice, education, and project partnering for brownfields redevelopment projects.

Brownfields Site Assessment (BSA) program applicants and co-applicants included seven municipalities, three non-profit organizations and federal government agencies (GSA and U.S. Army Corps of Engineers). Preliminary redevelopment plans

included a civic center expansion, light industrial redevelopment, an eco-industrial park, upgrading and preserving a historical train display in a municipal park, home for a youth track club, a food bank warehouse, and a homeless shelter for women and children.

Although redevelopment has not yet been fully realized, the TCEQ has been very encouraged by the number of brownfields stakeholders entering the BSA program.

Status of Groundwater Monitoring. There are an estimated 6 monitor wells in place under the BSA program. During 2009, approximately 4 groundwater samples were collected from one site, and approximately 4 of these samples showed groundwater contamination. For 2009, 6 cases are listed by county in Table 1 under the division heading "RMD/VCBSA."

Corrective Action Program

Program Description. The Corrective Action Program oversees remediation activities for many sites under the TCEQ's jurisdiction. These sites include 1) facilities with industrial and hazardous waste permits which have released hazardous contaminants to environmental media from RCRA-regulated units; 2) facilities with contamination caused by releases from the Solid Waste Management Units (HSWA Corrective Action); 3) facilities closing RCRA and non-RCRA Solid Waste Management Units; 4) RCRA and non-RCRA facilities which conduct corrective action through Enforcement Orders; 5) facilities which self-implement the cleanup regulations of 30 TAC 335 and 350; and 6) federal facilities which may include all the five (5) items listed above.

Status of Groundwater Monitoring. There are more than 8,217 monitor wells in place under the Corrective Action Program. During 2009, an estimated 13,147 groundwater samples were collected and approximately 4,930 of these samples showed groundwater contamination.

Status of Groundwater Contamination. For 2009, 590 cases are listed by county in Table 1 under the division heading "RMD/CA.". One of these cases required notification to local officials under TWC §5.23. Additionally, there were two cases that required private water well owner notification under §26.408 in 2009. The Corrective Action Program identified 35 new cases of groundwater contamination in the 2009 report. Remediation activities were completed for 45 cases of groundwater contamination in 2008 and were dropped from the 2009 report.

Dry Cleaner Remediation Program

Program Description. In 2003, the Texas legislature passed House Bill 1366, establishing an environmental regulation and remediation program for dry cleaning facilities and dry cleaning drop stations in Texas. The program is administered by the Texas Commission on Environmental Quality (TCEQ). Under the program, operating dry cleaning facilities and drop stations in Texas pay registration and solvent fees into a fund (the Dry Cleaning Facility Release Fund) that is then used by the TCEQ to investigate and address eligible contaminated dry cleaning sites. In addition, certain property owners and preceding property owners may also choose to pay annual registration fees in order to become eligible for participation in the Fund.

The legal requirements related to the DCRP are set out at Texas Health & Safety Code Chapter 374 and Title 30 Texas Administrative Code (TAC) Chapter 337.

Interested parties may submit an Application for Ranking to the DCRP. Complete applications are ranked and accepted to the program within 90 days of receipt. Once accepted into the program, the TCEQ conducts corrective action at DCRP sites in accordance with the requirements of 30 TAC Chapter 350, the Texas Risk Reduction Program or in accordance with other guidance established by the TCEQ.

Under the DCRP, corrective action is taken at sites that have been ranked pursuant to Texas Health & Safety Code Section 375.154 and 30 TAC Section 337.30. Corrective action is conducted in accordance with site prioritization pursuant to 30 TAC Section 337.31. Corrective action under the DCRP is predicated on available funding, as set out in Texas Health & Safety Code Chapter 374. Upon completion of corrective action at a site, the TCEQ DCRP issues a letter of completion to the applicant.

Status of Groundwater Monitoring. By the end of 2009 there were approximately 1,680 regulatory monitor wells located at 168 Dry Cleaner Remediation Program sites subject to groundwater monitoring. Approximately 1,008 of the monitor wells have been affected by contamination. During 2009, approximately 3,360 groundwater samples were collected from these DCRP sites. Approximately 2,016 of these samples have been affected by contamination.

Status of Groundwater Contamination. 168 DCRP sites were reported as having groundwater contamination in 2009. During 2009, there were no groundwater contamination case required notification to local officials under TWC § 5.236. Additionally, there were no cases requiring private water well owners notification under §26.408 in 2008.

Superfund

Overall Program Description. In 1980, the United States Congress passed the Comprehensive Environmental Response, Compensation, and Liability Act (CERCLA), commonly known as the "Superfund" law. The purpose of the federal Superfund legislation was to protect public health and the environment from hazardous substances by authorizing federal action in response to releases into the environment from abandoned hazardous waste sites. Potentially contaminated sites are referred to the Remediation Division (REM) by the TCEQ's regional offices, the EPA, local government entities, and individuals and evaluated and ranked according to the degree of hazard presented to the public health and the environment. High ranking sites are referred to the EPA for placement on the National Priorities List (NPL). When sites are listed on the NPL, the TCEQ staff petitions EPA for federal funds for planning, site investigation, feasibility studies, design work, remediation, and post-completion care of the site.

To address those sites not eligible for funding under the Federal Superfund Program, in 1985, the Texas Legislature amended the Texas Solid Waste Disposal Act to create the Texas State Superfund Program. The State Superfund Program follows the same step-by-step process, from corrective action planning to remediation, as described for the federal program. The amendment requires that sites placed on the State

Superfund Registry first seek funding for site cleanup from responsible parties, then federal resources, and lastly state resources.

Groundwater monitoring activities occur throughout the Superfund process, from planning through remediation and operation and maintenance phase. Residential, public and industrial wells near a potential site, in addition to existing or newly installed site monitoring wells, would typically be sampled to help determine whether a site warrants placement on the NPL. If not, the site would be evaluated for possible inclusion on the Texas State Superfund Registry for remediation under the State Superfund Program. Once placed on either the NPL or state registry, the potentially responsible parties (PRPs) are provided the opportunity to enter into an enforceable administrative order to conduct all aspects of site investigation and remediation. If the PRPs are unwilling to enter into an enforceable order, the state proceeds with this work.

A site investigation is conducted to characterize the type and volume of contaminants at a site, the media (such as soil or groundwater) contaminated, the lateral and vertical extent of contamination, the risk the site poses to human health and the environment, and to allow the selection of a remediation technology during the feasibility study or presumptive remedy study. Groundwater monitoring wells are installed during the site investigation to determine the effect, if any, a site has had or may have on local groundwater resources, and to select alternatives that could be used to solve the problems at the site. The remediation technology selected is highly site-specific but may involve actions to control the source of the contamination and/or to remove contaminants from a groundwater bearing zone. If the remedy involves the pumping and treatment of contaminated groundwater, additional monitoring wells are generally installed and hydrogeologic data collected during the remedial action phase. In addition, after the remediation is complete, groundwater monitoring may occur as part of the post-completion care phase until the remediation goal is reached.

Superfund Program

Program Description. Superfund includes the Superfund Site Discovery and Assessment Program (SSDAP) and the Superfund Program. SSDAP is the first step in evaluating a site to determine if it is eligible for listing on either the State Superfund Registry or the NPL. In fulfillment of its role, the Superfund Program ensures that all Superfund activities are completed in a timely and efficient manner, and in accordance with all applicable state and federal laws and rules. The Superfund process and the role of the Superfund Program vary between the state and federal Superfund Programs as illustrated as follows:

Potentially Responsible Party Lead Sites – Under Chapter 361, Texas Health and Safety Code, Solid Waste Disposal Act, §361.185, eligible sites that do not quality for the Federal Superfund Program must first be addressed by potentially responsible parties (PRPs). Within the PRP lead remedial process, there are milestones that mark progress in relation to the various phases of the cleanup project as stated in an administrative order.

Fund Lead Sites – If PRPs are not available or forthcoming, the program may then utilize the Hazardous & Solid Waste Remediation Fee Account as a funding source

for state-conducted remediation activities. Within the fund lead remedial process, there are milestones that mark progress in relation to the various phases of the cleanup project.

Federal Sites – In general, after the state refers a site to the EPA, and it is accepted for the NPL, the state either takes the lead or provides management assistance to EPA's CERCLA program. The state assists EPA or takes the lead in the project management of the remedial investigation, feasibility study, remedial design, remedial action and operation and maintenance phases.

Status of Groundwater Monitoring. SSDAP reported that sampling occurred at approximately 306 wells in 2009, with 92 of those showing contamination. The Superfund Program reported that sampling occurred at approximately 1,664 wells from 85 sites in 2009.

Status of Groundwater Contamination. For 2009, 17 cases are listed for SSDAP, and 85 cases are listed for the Superfund Program. These are labeled in Table 1 under the Division heading "REM/SSDAP" and "REM/SF", respectively. Of these, one groundwater contamination cases required notification to local officials under TWC §5.236 and one case required notification to private water well owners under §26.408.

Petroleum Storage Tank Program

Program Description. The Petroleum Storage Tank (PST) program regulates underground and aboveground product storage tanks as authorized by the federal Solid Waste Disposal Act of 1970, as amended by the Resource Conservation and Recovery Act of 1976, and empowered by Subchapter I, Chapter 26 of the Texas Water Code. Approximately 95 percent of the regulated storage tanks contain petroleum products with the remainder containing regulated hazardous substances.

At regulated facilities where a product release has impacted groundwater, groundwater monitoring is required in conjunction with any necessary remedial activities. Groundwater monitoring is required until contaminant concentrations reach acceptable levels determined by the PST staff on a site-by-site basis.

Status of Groundwater Monitoring. There are an estimated 15,498 monitor wells in place under the PST program. In 2009 the PST program received monitoring reports from 769 leaking petroleum storage tank (LPST) sites which contain approximately 5,383 monitor wells. Of these, approximately 3,845 monitor wells have contamination to groundwater. During 2009, approximately 6,874 groundwater samples were collected from the 769 LPST sites. Approximately 4,910 of these samples showed groundwater contamination.

Status of Groundwater Contamination. To date, a total of approximately 14,013 groundwater contamination incidents have been documented by the PST Program. There have been 11,329 cases deleted due to completed action from this and previous reports. For 2009, 2,214 cases are listed by county in Table 1 under the division heading "RMD/PST." Of these, there are 26 cases that required notification to local officials under §5.236 of the Texas Water Code since the previous report's publication. There were 306 cases added in 2009 of which 252 were newly identified

cases of groundwater contamination. A total of 436 cases were deleted from the 2008 report of which action was completed (activity status 6) on 427 cases. The great majority of the cases involve groundwater with documented contamination problems. A small percentage are cases where groundwater is imminently threatened.

Summary

The Remediation Division has a total of 3,983 groundwater contamination case descriptions listed by county in Table 1. Thirty-one of the Division's cases required notification to local officials under TWC §5.236 in 2009. The TCEQ Remediation Division staff again worked throughout the reporting period to eliminate the "double counting" of cases, except in the Voluntary Cleanup Program, where multiple "cases" or reported groundwater contamination occurrences may be the result of a single contamination plume that affects many different individual land parcels. The Voluntary Cleanup Program recognizes these individual parcels as distinct participants in their program; hence there is inherently some duplication that will continue.

TCEQ Regional Offices

Program Description. Regional Office personnel are generally the first responders to complaints, spills, or various other situations that may result in groundwater contamination. Reports of alleged groundwater contamination received from citizens or referred from other agencies or entities are assigned for investigation to the appropriate Regional Office. Regulated activities investigated may include industrial and municipal wastewater discharges, on-site sewage facility discharges, industrial hazardous and solid waste storage and disposal, municipal solid waste transfer and disposal, and the use of petroleum storage tanks.

Information about the potential contamination is gathered through site investigation, well inventories, and/or water quality sampling. After the investigation is completed and contamination is confirmed, Regional Office personnel will refer the case to the appropriate division for coordination. The investigation information is analyzed and efforts are made to effect remediation or initiate enforcement as necessary. Investigation reports are maintained in TCEQ's Central Records.

In accordance with Title 30, Texas Administrative Code, Chapter 213, the Austin and San Antonio Regional Offices also administer the Edwards Aquifer Protection Program (EAPP). Implementation of the EAPP consists of review and approval of water pollution abatement plans, sewage collection system plans, and static hydrocarbon and hazardous substance storage facility plans for regulated activities on the recharge, transition, or contributing zones of the Edwards Aquifer..

Status of Groundwater Monitoring Programs. Investigation of groundwater contamination by Regional Office personnel is essentially a response program that does not require monitoring of groundwater in association with a regulated activity in order to detect contamination. However, during certain remediation activities of identified groundwater contamination, the TCEQ may perform or require groundwater monitoring to evaluate remediation progress or success.

Status of Groundwater Contamination. Two existing cases and one new case of groundwater contamination are listed, by county, in Table 1 under the division heading "RO."

Waste Permits Division

The Waste Permits Division includes the Municipal Solid Waste Permits Section and the Industrial and Hazardous Waste Permits and Surface Casing Section.

Municipal Solid Waste Permits

Program Description. The Municipal Solid Waste (MSW) Permits Section regulates the collection, handling, storage, processing, and disposal of municipal solid waste and the commercial disposal of non-hazardous industrial solid waste in Texas under the authority of the Texas Solid Waste Disposal Act, as amended (Chapter 361, Texas Health and Safety Code), and under federal authority of the Resource Conservation and Recovery Act (RCRA), Subtitle D, as amended. These statutes are implemented in state regulations in Title 30 Texas Administrative Code (30 TAC), Chapter 330, and in federal regulations in Title 40 Code of Federal Regulations (40 CFR), Parts 257 and 258.

The MSW Permits Section audits groundwater monitoring results from permitted municipal solid waste landfills and commercial industrial non-hazardous waste landfills, and reviews corrective action plans and remedial activities if groundwater contamination occurs. MSW Type I landfills (which may receive putrescible waste and household waste) are required to have groundwater monitoring systems, monitor groundwater quality, and evaluate the results statistically in accordance with 40 CFR Part 258, Subpart E, and 30 TAC Chapter 330, Subchapter J, unless they meet arid exemption requirements or obtain a groundwater monitoring suspension. Under state rules in 30 TAC §330.417, MSW Type IV landfills (limited to brush, construction and demolition waste, and other rubbish free of putrescible waste and free of household waste) may be required to conduct groundwater monitoring at the discretion of the executive director of the TCEQ. Sites that closed prior to the implementation of RCRA Subtitle D may continue to follow pre-Subtitle D groundwater monitoring requirements during their post-closure care maintenance periods.

Status of the Groundwater Monitoring Program. In calendar year 2009, there were 270 landfills subject to the program area's groundwater regulations, consisting of: (1) 203 active and 36 inactive municipal solid waste landfills and 8 municipal solid waste landfills that had not yet been constructed (together comprising 186 Type I or IAE landfills and 61 Type IV or IVAE landfills); (2) 2 active commercial industrial non-hazardous waste landfills; and (3) 21 closed municipal landfills with groundwater monitoring. Of these 270 facilities, 152 conducted groundwater monitoring during 2009. The remainder did not monitor because they: (a) were arid exempt or had a groundwater monitoring suspension, and were not required to monitor (76); (b) were not yet constructed or had not yet begun to receive waste (34); or (c) are Type IV landfills that were not required to monitor groundwater (8). At the time this report was prepared, the TCEQ had not yet received groundwater monitoring reports for some facilities, or had only received the first of two semiannual reports. In those cases the activity status of the facility, the number of

wells sampled, and the contamination status were based on the most recent reports for monitoring in 2008 or in the first half of 2009.

The 152 facilities that conducted groundwater monitoring in 2009 account for a total of approximately 1,880 groundwater monitor wells. Approximately 1,650 of the wells were sampled in 2009.

If groundwater analyses indicate an increase from background or historical levels for any constituent, the owner or operator must initiate assessment monitoring unless it is demonstrated that a source other than the landfill caused the increase, or that the increase resulted from natural variation in groundwater quality, or an error in sampling, analysis, or statistical evaluation. During assessment monitoring, if one or more constituents are detected at statistically significant levels above groundwater protection standards (which may be maximum contaminant levels, background concentrations, or health-based concentrations), the facility owner or operator must characterize the nature and extent of the release, notify persons that own or occupy the land that directly overlies any part of the plume of contamination, assess potential corrective measures, and implement corrective action.

Status of Groundwater Contamination. Approximately 3,190 groundwater samples were collected from MSW groundwater monitor wells sampled in 2009. Approximately 225 monitor wells in the regulatory program were not sampled in 2009 because they were dry or did not yield enough water for sampling, or were inaccessible due to damage. Groundwater contamination has been confirmed at 58 MSW landfills listed by county in Table 1 under the heading "MSW." Contamination was reported in approximately 380 samples from an estimated 200 monitor wells at those sites. Five of the 58 contamination cases are new. None of the new cases is known to have created a potential public health hazard or threatened a public or private drinking water supply, or resulted in point-of-use impacts. Therefore none of the new cases required notification to local officials under Texas Water Code (TWC), Chapter 5, Section 5.236, or notification to private drinking water well owners under TWC §26.408.

At the end of 2009, confirmation of contamination or some form of investigation (activity status codes 1 and 2) was under way at 37 sites. During 2009, corrective action and/or remediation (activity status codes 3, 4, and 5) took place at 21 sites. No further action (activity status code 6C) was required for 3 sites in 2009. Of 9 sites with activity status code 6C in 2008, evidence of contamination reappeared at 5 of those sites, so they have been retained in the report for 2009.

Industrial and Hazardous Waste Permits

Industrial and Hazardous Waste Program Description. The Industrial and Hazardous Waste (IHW) Program permits the treatment, storage and disposal of hazardous solid waste and the commercial treatment and storage of non-hazardous industrial solid waste under the authority of the Texas Solid Waste Disposal Act, as amended (Chapter 361, Texas Health and Safety Code), and under federal authorization to administer the federal Resource Conservation and Recovery Act (RCRA), as amended. In addition to operating federally-authorized programs, the IHW Permits Program also refers cases to the Office of Compliance and Enforcement

when they involve violations of TWC §26.121, which prohibits unauthorized discharges into or adjacent to waters in the state, including groundwater.

Under RCRA authorization, the IHW Permits Program regulates approximately 179 industrial facilities, of which 83 industrial facilities have land disposal units. Of these, approximately 51 facilities conduct groundwater detection monitoring programs. Land disposal units subject to regulation include landfills, surface impoundments, land treatment units, and waste piles.

Operators monitor the waste units according to provisions in the facility's permit. A detection monitoring program is required for units for which no release has been indicated. The sampling program is based on hazardous constituents specific to the waste being disposed. Should a release occur, the operator is subject to a compliance monitoring program wherein the monitor well system is sampled for all hazardous constituents and a concentration limit is established for each detected constituent. Should this value be exceeded in subsequent sampling events, the operator must implement a corrective action program. Compliance monitoring and the corrective action program are administered by the Remediation Division.

Status of the Groundwater Monitoring Program. The IHW Permits Program monitoring program relies upon approximately 51 operators to correctly sample, analyze, interpret, and report the significance of groundwater quality at their facilities. The TCEQ inspectors and staff check the compliance status of operators annually and perform periodic in-depth reviews, including agency sampling of monitor wells for all hazardous waste facilities. Similar actions are performed for non- hazardous sites as the situation dictates. The TCEQ analyses are compared to the facility's reported results, sampling procedures, data quality, and interpretations in order to determine the validity of the self-reported data.

Status of Groundwater Contamination. The Remediation Division is responsible for addressing groundwater monitoring and corrective action at industrial and hazardous waste facilities that have had a release to groundwater. Only detection monitoring is addressed by the IHW Permits Program. One newly confirmed incident of groundwater contamination in detection monitoring wells occurred in 2009.

Of the two facilities listed in the 2008 report, one facility was issued a Compliance Plan in 2009 and has been removed from the 2009 Waste Permits Report. This one facility is being tracked by the Remediation Division.

The second facility had an incident of apparent groundwater contamination that was not confirmed and therefore the wells have been returned to the detection monitoring program. This action will be dropped from the 2009 report because it has an Enforcement status of “6 - Action Completed”.

One facility has been added to the list of facilities that conduct Groundwater Detection Monitoring. This facility has completed Compliance Monitoring and has returned to Detection Monitoring.

Water Quality Division

The Water Quality Division is responsible for the issuance of wastewater permits under the Texas Pollutant Discharge Elimination System; implementation of the Texas Surface Water Quality Standards; and updating the Water Quality Management Plan.

The division is subdivided into three sections, Wastewater Permitting, Customer Information & Application Processing, and Water Quality Assessment. The Water Quality Assessment Team of the Water Quality Assessment Section actively monitors and reports cases of groundwater contamination.

Water Quality Assessment Team

Program Description. The Water Quality Assessment Team evaluates permit applications for municipal and industrial wastewater treatment facilities, concentrated animal feeding operations (CAFO), sludge disposal, and wastewater land application sites for their potential to impact groundwater, and provides recommended permit provisions to the Wastewater Permitting Section that will aid in the protection of groundwater quality. Permit applications are reviewed for their compliance with applicable portions of Texas Administrative Code, Texas Water Code, and the Code of Federal Regulations.

Status of Groundwater Monitoring Programs. Groundwater monitoring is required by rule for certain wastewater facilities, and the Water Quality Assessment Team may recommend groundwater monitoring for additional facilities in order to be protective of groundwater quality. Information submitted in accordance with groundwater monitoring and other permit provisions, and TCEQ enforcement order requirements are routinely reviewed and evaluated. Any noncompliance may be referred to the Enforcement Division/Water Section for coordination of appropriate enforcement action.

There are approximately 3,448 municipal, industrial, CAFO, and sludge permits under programs of the Water Quality Division. Of those facilities, approximately 60 are currently required to conduct groundwater monitoring. Due to the nature of monitoring and reporting requirements, an exact number of monitor wells cannot be ascertained, however it is believed that 200-400 wells are monitored regularly by permit holders.

Status of Groundwater Contamination. The Water Quality Assessment Team has a total of 13 groundwater contamination cases listed in Table 1. The cases are listed by county under the division heading "WQD/WQAS." There were no new cases added.

Water Quality Planning Division

Total Maximum Daily Loads (TMDLs). A TMDL, or Total Maximum Daily Load, is a tool for improving water quality. TMDLs are based on the relationship between pollution sources and in-stream water quality conditions. TMDLs are developed to provide a basis for planning and implementing pollution controls, land management practices, and restoration projects needed to protect and restore water quality. The TMDL establishes the allowable loadings for a water body and thereby provides the

basis to establish water quality-based controls. These controls provide the pollution reduction necessary for a water body to meet water quality standards.

A surface water body is considered impaired if it does not meet the criteria for support of one or more of its beneficial uses, as defined in the Texas Surface Water Quality Standards. The federal Clean Water Act requires all states to identify the water bodies in their jurisdiction that do not meet water quality standards. This list of "impaired" water bodies, called the 303(d) list, is developed in Texas by the TCEQ using water quality data from various sources.

As part of the TMDL process, the TCEQ may conduct additional monitoring and data collection to better understand the water quality concerns. This information is used to further analyze the water bodies in question for point source and nonpoint source pollution. For the purpose of the Joint Groundwater Monitoring and Contamination Report, groundwater contamination cases are or may be contributing to some of the impaired stream segments in the 303(d) list. The discharge to some of the impaired streams include suspected groundwater sources from industrial and wastewater facility contaminated releases and dewatering from a mine site. Naturally occurring salt beds, especially in west Texas, can contribute to an elevated salinity when a river crosses these beds. Oil and gas exploration activities can also cause the discharge of naturally occurring mineralized groundwater to nearby surface water sources.

Whether the source of contamination is point source or nonpoint source in the TMDL process, the TCEQ develops an implementation plan with the participation of local stakeholders, describing the voluntary and regulatory measures needed to achieve the pollution reduction detailed in the TMDL. The Plan may address reduction in point source pollutants through adjustments to wastewater discharge permits. Pollution from nonpoint source pollution may be addressed through measures called "best management practices." The TMDL and implementation plan together constitute a watershed action plan.

NonPoint Source Pollution Management Program. The Texas NonPoint Source (NPS) Pollution Management program, authorized by Section 319 of the Clean Water Act, is also implemented within this division. The Division has responsibility for coordinating and updating the NPS assessment report and the NPS management plan, including the groundwater portions of the report. Priority activities involve oversight of grants and data collection, outreach activities, and development of watershed action plans. The NPS Program coordinates its activities with the basin management cycle through the Clean Rivers Program. While continuing its ongoing programs, the NPS program focuses new assessment and §319(h) funds in various watersheds in support of TMDL program activities addressing listed impaired water bodies.

The NPS Program produces the NPS Assessment Report and the NPS Management Program every five years, and provides annual assessment and management program updates as necessary. The program also administers §319(h) grants for the implementation and demonstration of best management practices for controlling nonpoint source pollution. Grant administration includes such activities as publication of requests for proposals, conducting workshops for grant applicants to explain the process and format for applications, reading and ranking project proposals, and making program recommendations to EPA. After award of a grant, intergovernmental/interlocal agreements must be executed, and contract

administrative activities carried out, such as preparing progress reports, processing vouchers, and making site visits.

A statewide program to educate people in urban areas about nonpoint source pollution is a major commitment of the TCEQ NPS Program. Public awareness is necessary for developing the climate needed to address the water quality problems posed by nonpoint source pollution. The NPS Program works with the Small Business and Environment Assistance Division to implement outreach and education activities through brochures, pamphlets, mass mailings, and videos; newsprint, radio, and television media coverage; and state and regional workshops.

Water Supply Division

The Water Supply Division (WSD) is responsible for the quality, quantity, and availability of water in Texas. The division oversees public drinking water protection by implementation of the Safe Drinking Water Act; provides source water assessment and protection for drinking water; provides oversight of water utilities and water districts; issues water rights permits; provides support to interstate water compacts; develops Water Availability Models for the river basins of Texas; evaluates water conservation plans and drought contingency plans; and issues permits and licenses for weather modification projects.

The Public Drinking Water Section and Water Rights Permitting and Availability Section of the division actively monitor and report cases of chemical groundwater contamination.

Technical Assistance. The WSD provides technical assistance related to groundwater quality issues to all divisions within the Office of Water and to other Offices and agencies as required. The WSD implements groundwater protection programs that emphasize prevention of contamination through the use of best management practices. The WSD also provides administrative support for the Texas Groundwater Protection Committee (TGPC). The TGPC has the responsibility of coordinating the state's groundwater quality protection activities under the authority of TWC §26.403. Mandated responsibilities of the TGPC, as chaired by and administered by the WSD include the compilation of the groundwater portion of Texas' contribution to the biennial National Water Quality Inventory (305(b)) report to EPA, the development and implementation of the *Texas Groundwater Protection Strategy*, compilation and publication of the annual *Joint Groundwater Monitoring and Contamination Report*, the biennial report to the Legislature on the TGPC's activities, and the development of the *Texas State Management Plan for the Prevention of Pesticide Contamination of Groundwater*. The WSD is also the TCEQ program contact for the Texas Water Code (TWC) §26.408 cases identified by other agencies.

The Division provides technical expertise in the evaluation and designation of groundwater management areas, priority groundwater management areas (PGMA) and the creation of groundwater districts in response to landowner petitions. As the point-of-contact for the TCEQ, the WSD reviews legislation that creates groundwater conservation districts or alters groundwater conservation district law. The WSD also provides technical support to groundwater districts and those interested in the creation of groundwater districts.

Under authority of Chapter 36 of the Water Code, the WSD tracks specific groundwater conservation district activities and initiates agency enforcement actions. These enforcement actions are initiated if a groundwater district fails to submit a new or revised management plan, fails to have their plan approved by the TWDB, or receives an unfavorable audit for management plan implementation from the State Auditor's Office.

Water Rights Permitting and Availability Section

Status of Groundwater Monitoring Programs. The Water Rights Permitting and Availability Section compiles and maintains the Interagency Pesticide Database (IPD). The database contains the results of groundwater monitoring for pesticides collected from various agencies and other entities that sample groundwater. The database is part of an interagency effort of the TGPC to assess groundwater impacts from the label-specified use of agricultural chemicals. Analyses of approximately 8,294 samples from approximately 5,204 different wells are described in the database. There are a total of 218 confirmed pesticide detections in the database. These include 89 confirmed detections of atrazine, 34 of triazine metabolites, 21 of simazine, 18 of prometon, 12 of propazine, six of metolachlor, five of 2,4-D, five of diazinon, four of carbaryl, four of fipronil, three of metribuzin, three of terbacil, two of 1,2-Dichloropropane, two of imidacloprid, and one each of bromacil, chlorpyrifos, 1,3-Dichloropropene, endrin, heptachlor epoxide, hexazinone, imazaquin, naphthalene, tebuthiuron, and p,p'-DDE.

The section conducts its agricultural chemical monitoring programs as outlined in the *Texas State Management Plan for Prevention of Pesticide Contamination of Groundwater* (PMP). The monitoring represents ambient screening for atrazine and other constituents depending on location, funding, and specific immediate concerns. As necessary, monitoring also addresses initial efforts at contamination response and enforcement for the PMP. During the fiscal year 2009 monitoring, sampling was conducted in three areas: The On-Going monitoring of Public Water Supply wells with known atrazine detects in the Panhandle region, Urban monitoring in the Austin area, and Cooperative monitoring by the Texas Water Development Board and analysis by TCEQ.

Pesticide monitoring in the Panhandle involved 24 wells and one surface water sample, plus one blank and one duplicate. All 27 samples were analyzed by immunoassay analysis (IA) for atrazine, 2,4-D, acetochlor, diazinon, and glyphosate for a total of 135 analyses. Nineteen samples were also analyzed by LCRA ELS for atrazine, simazine, metolachlor, alachlor, propazine, prometon, AZM, diazinon, chlorpyrifos, malathion, 2,4-D, Picloram, and Dicamba and others, using laboratory methods 525.2, 515.1, 531, and 622. The 531 method analysis was conducted by a subcontracted laboratory. The highest laboratory pesticide detection was 0.27 parts per billion (ppb), well below the 3.0 ppb Maximum Contaminant Level (MCL), and the few other pesticides detected were well below the (MCL) or Health Advisory Level (HAL) Action Levels for the pesticides detected.

In the Austin area, urban pesticide monitoring included 19 wells, 17 springs, and four quality control samples. All the sites were sampled for immunoassay analysis (IA) laboratory analysis. Using IA, nearly all samples were analyzed for atrazine,

acetochlor, diazinon, 2,4-D, and glyphosate. All samples were sent to the LCRA ELS laboratory to be analyzed for atrazine, simazine, metolachlor, alachlor, propazine, prometon, AZM, diazinon, chlorpyrifos, malathion, 2,4-D, Picloram, and Dicamba and others, using laboratory methods 525.2, 515.1, 531, and 622. The 531 method analysis was conducted by a subcontracted laboratory. The few pesticides detected were well below the Maximum Contaminant Level (MCL) or Health Advisory Level (HAL) Action Levels for the pesticides detected.

Samples obtained through Cooperative Monitoring were also analyzed using IA method only. The TWDB provided 167 samples to TCEQ. 162 of these samples were analyzed for atrazine, 124 for 2,4-D, 124 for acetochlor, 95 for diazinon, and 40 for glyphosate for a total of 545 analyses by IA method. There were few detects, none approaching the action levels for the five pesticides analyzed.

Status of Groundwater Contamination. Cases of confirmed groundwater contamination that may not fall under the jurisdiction of an individual division or agency are tracked by the Water Supply Division. These cases include contamination that has not been directly linked to a single activity or source; historic enforcement cases where groundwater contamination is known to exist, but where no further regulatory action is required by law, rule, or order; existing cases that are outside the current regulatory scope; and cases that are confirmed in the Interagency Pesticide Database that do not require regulatory action. Out of the total five groundwater contamination cases listed in Table 1 under the heading "WSD", one case is pesticide related. No cases required notification to local officials in 2009 under §5.236 TWC.

Public Drinking Water Section

Status of Groundwater Monitoring Programs - In 2009 the Public Drinking Water Section of the Water Supply Division monitored 6,917 public water supply systems in its regulatory program. Of these public water systems, 5,590 use groundwater as a primary or secondary source of drinking water. These systems have 7,793 entry points supplying groundwater from 12,258 public water supply wells whose usage is classified as operational or demand. An additional 4,146 other wells are classified as emergency, proposed, plugged, abandoned or capped. Community and non-transient/non-community systems routinely monitor for regulated and unregulated inorganic and volatile organic chemicals at least once every three years, or every six years with reduced monitoring which is available for systems who meet waiver criteria. All transient/non-community systems monitor for most of the required inorganic chemicals once every three years. Only vulnerable groundwater systems monitor for required synthetic organic chemicals once every three years and annually for volatile organic chemicals. Technically defensible source water assessments determine well and geologic vulnerability. The monitoring for source water contaminants is expected to change as source water assessments are advanced and refined. In addition, regulations are changing to increase monitoring for disinfection by-products in distribution. Most chemical monitoring for source water contaminants of public drinking water is performed at the entry point where the water enters into the distribution system after all treatment has been applied. Distribution sampling is not addressed here. For many entry point samples, the water analyzed is a blend of water from more than one water well, underground spring, and/or surface water intake. Monitoring of untreated groundwater is conducted when a new public water supply well is constructed, where groundwater is highly vulnerable to

microbiological contamination, or when groundwater contamination is suspected. In 2009, 29,475 samples were collected from 11,838 groundwater sources represented by 5,407 entry points and 454 wells. The chemical groups included were minerals, metals, nitrates, radio-chemicals, volatile organic chemicals, and synthetic organic chemicals. Of these 180 samples showed contamination from wells or entry points served by wells that have confirmed contamination. In 2009, there were many samples with detections of volatile organic chemicals (attributed to tank coatings, artifacts, etc.), but only 14 wells showed new groundwater contaminations for volatile organic chemicals. Of these, four were contaminations of assorted natural gases, seven were contaminations of MTBE, one was a contamination of DBCP, and two were contaminations of pesticides. Most inorganic and radiochemical contaminants are not assessed for man-made chemical contamination at this time. The potential natural occurrence or the long history of man-made chemical use of some contaminants such as nitrates and arsenic makes the assessment difficult.

Currently, all EPA certified drinking water chemical analyses under this program are performed by the Texas Department of State Health Services Bureau of Laboratories or the Lower Colorado River Authority Environmental Laboratory Services.

Microbial monitoring may also find contaminated wells. Water systems conduct monthly bacterial (coliform) testing in distribution. Though systems are required to maintain a disinfectant residual, sometimes contaminated wells (usually groundwater under the influence of surface water - GUI) are discovered. Additional well testing before treatment is conducted. Public drinking water maintains this database of GUIs. Microbiological analyses are conducted by laboratories that have been certified by the TCEQ.

Status of Groundwater Contamination - Ten new groundwater contamination cases resulting from organic chemicals were listed in the 2008 report. For the 2009 report, 14 wells are listed in the report, which includes 14 new wells. All 14 new contaminations required notification of local officials under TWC §5.236 (HB 938), and 10 of these new cases required notification of private well owners under §26.408 (HB 3030). A total of 180 current or former public water supply wells are still considered to be contaminated. This number includes only contaminations where actual well water was sampled and found to be contaminated. Groundwater contamination will no longer be inferred from entry point sampling alone. A detection of a contaminant in raw water collected directly from a well is now required to confirm contamination. The public drinking water program does not have authority over remediation of a groundwater contamination. Compliance with public drinking water rules and regulations is based on the ability to provide water that meets the standards, therefore, a water system can stop using a well, blend the water, treat the water, or use the water as long the drinking water produced meets the standards. In addition, at this time few of the contaminations initiate activities for remediation in other Texas programs. The Public Drinking Water Section does not remove contamination cases from the list unless the contamination is known to have undergone remediation.

Texas Water Development Board

Program Description. The Texas Water Development Board (TWDB) conducts an active groundwater resource assessment program. TWDB personnel have identified boundaries and various characteristics for all of the state's major and minor aquifers including geologic information, water availability, and recharge. In addition, TWDB has identified the major entities using groundwater within each river basin, the aquifer(s) from which they pump, the quality of water being developed, and the quantity of water needed for a 50-year planning period. To accomplish this, TWDB has been collecting data on the occurrence, availability, quality, and quantity of groundwater present and the current and projected demands on groundwater resources. The statewide groundwater level measurement program, groundwater quality sampling program, and groundwater studies are vital to the state's regional water planning efforts.

The purpose of the ambient groundwater quality sampling program is to collect data to: 1) monitor changes, if any, in the quality of groundwater over time and 2) establish, as accurately as possible, the baseline quality of groundwater occurring naturally in the state's aquifers. TWDB conducts the groundwater quality monitoring program in accordance with procedures established in its *Field Manual for Ground Water Sampling*. It also obtains data collected by other entities that follow these and similar procedures, such as groundwater conservation districts, the U.S. Geological Survey, and other state and federal agencies.

TWDB personnel process and store collected data by state well number in the TWDB groundwater database, which also contains indicators of sample reliability, collecting entity, and analytical laboratory along with sample results. Using the geographical coordinates stored in TWDB's groundwater database, statewide water quality data are analyzed using geographical information systems software. These data are available on the TWDB's Water, Information, Integration, and Dissemination (WIID) internet-based mapping application at <http://wiid.twdb.state.tx.us/ims/wwm_drl/viewer.htm>. They are also available as text files, scanned image report files, and in a zipped.mdb copy of the entire database at: <www.twdb.state.tx.us/publications/reports/GroundWaterReports/GWDatabaseReports/GWdatabaserpt.asp>.

Status of Groundwater Monitoring Programs. The TWDB sampled 612 sites (wells and springs) in 2009. TWDB's collection of these samples and analysis of additional samples from cooperative entities comprise the ambient groundwater quality sampling program. TWDB enters water-quality data collected under this program in its groundwater database, scans accompanying images for an image-file database, also available through the WIID, and files them in the Located Well Data file room at the TWDB agency's office in Austin. The sites have accurate latitude and longitude data for use with geographic information systems.

Figure 9 tabulates the 612 samples collected by the TWDB and analyzed by a contracted lab that contained selected constituents in excess of their primary and secondary standards, or Maximum Contaminant Levels (MCLs).

Figure 9. Texas Water Development Board Results of Analyses - 2009

Category	Constituent	MCL	Number greater than MCL
Primary MCLs	Antimony	6 μg/l	0
	Arsenic	10 μg/l	50
	Barium	2 mg/l	2
	Beryllium	4 μg/l	0
	Cadmium	5 μg/l	0
	Chromium	100 μg/l	0
	Fluoride	4 mg/l	3
	Gross Alpha	15 pCi/L	112
	Gross Beta	50 pCi/L	N/A
	Lead	Any detection	41
	Mercury	2 μg/l	0
	$NO_2 + NO_3$ (N)	10 mg/l	19
	$Radium^{226 + 228}$	5 pCi/L	78
	Selenium	50 μg/l	7
	Thallium	2 μg/l	1
	Uranium	30 μg/l	10
Secondary MCLs	Aluminum	50-200 μg/l	2
	Chloride	300 mg/l	117
	Copper	1 mg/l	0
	Fluoride *	2 mg/l	33
	Iron	0.3 mg/l	82
	Manganese	50 μg/l	95
	pH	<7.0	202
	Sulfate	300 mg/l	69
	Dissolved Solids	1,000 mg/l	133
	Zinc	5 mg/l	0

* Greater than 2.0 mg/l and less than 4.0 mg/l

MCL = Maximum Contaminant Level
mg/l = milligrams per liter
μg/L = micrograms per liter
N/A = not applicable (not analyzed)
pCi/L = picocuries per liter

TWDB contracts with analytical laboratories to measure the concentrations of major ions, selected trace elements, and, on occasion, the isotopic content of groundwater samples. During 2009, TWDB concentrated its sampling in one major aquifer—463 sites in the Gulf Coast, and in several minor aquifers including the Blaine (27), Yegua Jackson (16), Ellenburger-San Saba (15), Sparta (11), Hickory (10), Other (7), Rustler (6), Brazos River Alluvium (3) and one each in the Edwards – Trinity Plateau, Queen City, and Trinity. Sampling begun in 2009 in the Carrizo-Wilcox aquifer at 51 sites will be completed in 2010. Three cooperating groundwater conservation districts, following TWDB procedures, also collected samples from the Edwards (Balcones Fault Zone), Trinity, Edwards Trinity Plateau, and Ellenburger-San Saba aquifers for the TWDB's ambient water-quality program in 2009.

The TWDB is not a regulatory agency and has no groundwater protection regulatory programs. Consequently, the TWDB does not have regulatory jurisdiction over contamination cases detected by the agency. Any detection of (generally naturally occurring) contamination is made known to the well owner with suggestions on appropriate means of contaminant removal. The accompanying map (Figure 10) shows the location of the 612 sites sampled by the TWDB in 2009.

Figure 10. Texas Water Development Board Sampling Locations – 2009

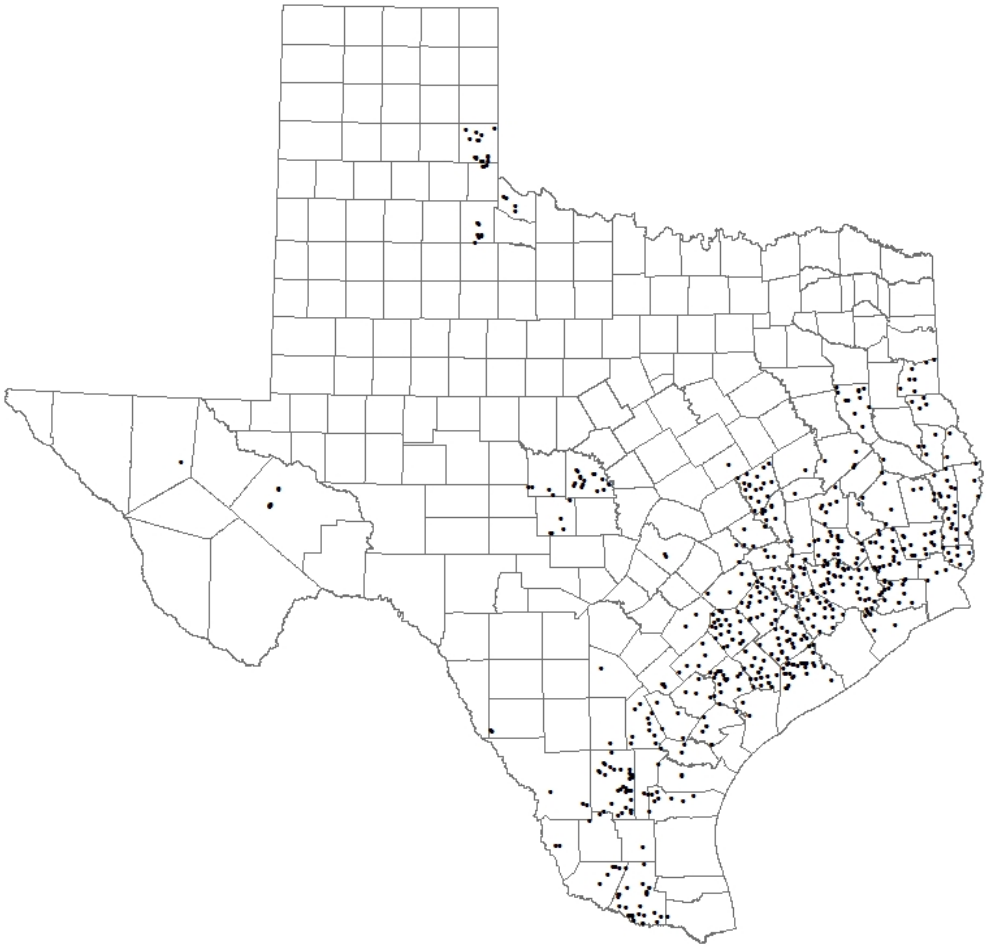

Railroad Commission of Texas

Oil and Gas Division

Class II Underground Injection Control Program Description. The Railroad Commission of Texas (RCT) regulates the disposal of oil and gas wastes by injection (Statewide Rule 9), the injection of fluid for enhanced oil recovery (Statewide Rule 46), and the underground storage of hydrocarbons (Statewide Rules 95, 96, and 97). As of December 31, 2009, the inventory of active wells in these categories was 32,381 out of 52,084 currently permitted wells. The RCT's Underground Injection Control Program for these categories of wells (Class II) is administered under authority issued by EPA under the Safe Drinking Water Act. The focus of the program is the protection of underground sources of drinking water. Class II wells must meet permitting standards and be tested and monitored to demonstrate mechanical integrity.

Class III Brine Mining Injection Well Program Description. Brine mining injection wells (Class III) are typical of solution mining wells. The RCT Class III Brine Mining Injection Well Program was approved on March 29, 2004. Since then, all active brine-mining facilities were re-permitted per the provisions of Statewide Rule 81. Currently, 74 brine mining injection facilities with a total of 103 permitted brine mining injection wells in Texas. A majority of brine mining facilities are required to monitor groundwater quality and submit groundwater-monitoring reports from 69 total monitoring wells for sampling. Groundwater monitoring is not conducted at facilities where usable quality groundwater is not present, typically located on salt domes along the Gulf Coast.

Statewide Rule 8 Water Protection and Chapter 4, Subchapter B Commercial Recycling Program Description. Through the Statewide Rule 8 Water Protection and Chapter 4, Subchapter B Recycling Program, the RCT regulates the surface storage and disposal of oil and gas wastes; brine retention facilities associated with brine mining and underground hydrocarbon storage; and commercial recycling of oil and gas waste. Rule 8 requires permits for pits and disposal methods that are not specifically authorized by the rule. Chapter 4, Subchapter B requires permits for commercial recycling facilities. There are currently 28 commercial facilities permitted for disposal of oil and gas waste and 4,000 pits permitted for storage or disposal of oil and gas wastes or retention of brine. Of the 4,000 permits, approximately 48 percent authorize pits to be used for short-term storage (48-72 hours) of produced water during emergency situations. The remaining permits are for various categories of pits, including saltwater disposal pits, collecting pits, skimming pits, brine pits, brine mining pits, and drilling fluid and gas plant evaporation/retention pits. Many of the pit permits require liners and leak detection systems. There are currently 8 permits issued for the commercial recycling of oil and gas waste. Rule 8 and Chapter 4, Subchapter B permits may also contain groundwater monitoring requirements in certain circumstances. The RCT monitors 174 wells associated with facilities permitted under Rule 8 and Chapter 4, Subchapter B. As of December 31, 2009, 16 monitoring wells at three locations have been determined to be affected by contamination. The RCT also responds to citizen complaints regarding alleged groundwater contamination or alleged unauthorized activities that may endanger groundwater. RCT response may include investigation and sampling by the appropriate district office.

Oil field Cleanup Program Description. Oil-field cleanup activities fall under the jurisdiction of the RCT and are subject to regulations under Statewide Rule 8, Statewide Rule 20, Statewide Rule 91, and RCT Special Orders. Other jurisdictional rules that regulate oil-field protection and cleanup activities include: SWR 13 (well completion requirements), SWR 14 (plugging requirements), SWR 9 (injection [disposal] into a non-productive zone), SWR 46 (injection into a productive zone), SWR 57 (reclamation plants), SWR 93 (water quality certification), SWR 98 (standards for management of hazardous oil and gas waste), and 16 TAC §4.601-4.632 (disposal of oil and gas NORM waste). Through SWR 30 (Memorandum of Understanding) the RCT maintains jurisdiction over natural gas plants and compressor stations.

If groundwater contamination occurs at a site, the responsible party is required to remediate to acceptable levels. Responsible parties may volunteer remedial action or cleanup may be required by legal action (Operator Cleanup Program). Operators, developers, or individuals who are not responsible for the contamination may participate in the Voluntary Cleanup Program. When investigation and research cannot locate a responsible party, the Site Remediation Section of the Oil and Gas Division will oversee the remediation of the groundwater contamination with state funds (State Funded Cleanup Program).

Monitoring wells are associated with all cases involving groundwater contamination. The number of monitoring wells at a site depends on the severity of the impact, the expanse of the plume, the toxicity of the contaminants of concern, and the sensitivity of the site. Most of the confirmed groundwater cases listed in this report under Railroad Commission Jurisdiction are under the purview of the Site Remediation Section of the Oil and Gas Division. There are 334 Operator Cleanup Program (OCP) sites, ten (10) Volunteer Cleanup Program (VCP) sites, two (2) Brownfields Response Program (BRP) and twenty-four (25) State Funded Cleanup (CU) sites in the 2009 Annual Joint Groundwater Contamination Report. Complaints, nonpoint source grant investigations, District Office managed sites, and sites managed by other sections of the Oil and Gas Division of the TRC comprise the remaining listings on the TRC portion of the report (39 in number). In addition, the Rule 8 Section manages one (1) land farm (LF) remediation site and two (2) pit sites (P) where groundwater has been contaminated.

Status of Groundwater Contamination. There are 413 groundwater contamination cases, listed by county, in table 2 under the heading RCT. The 413 cases are located in 124 counties. There are 35 new cases including one (1) new BRP project (no new VCP projects) under RCT regulations that have been added to the report in 2009. Activities were completed on 21 cases that are listed on the 2009 report. A total of 17 cases were removed, one of which was removed as a duplication. The 35 new cases were due to self-reporting, complaints, routine investigations, investigations from nonpoint source grants, and participation in the VCP and the BRP. For the 2009 report, the status of enforcement and/or activity has changed in 53 cases from the cases reported in the 2008 report.

Surface Mining and Reclamation Division

Program Description. The Surface Mining and Reclamation Division (SMRD) of the Railroad Commission of Texas (Commission) is authorized to enforce State laws and regulations consistent with the Texas Surface Coal Mining and Reclamation Act (Vernon's Texas Codes Annotated, Ch. 134, Texas Natural Resources Code) and the Texas Uranium Surface Mining and Reclamation Act (----, Ch. 131). As part of the groundwater information required in the Regulations, determination of the quality of subsurface water includes the analysis of common inorganic groundwater constituents plus certain trace metals. Monitoring plans for pre-mining, mining, and post-mining conditions are required, normally on a three-month basis, in order to track variations in water-quality parameters.

Six different companies at 14 permitted sites are presently mining coal, all lignite. Four companies have permitted mines that are under reclamation operations and only two companies have permitted mines but have not commenced activities. Seven different companies are conducting uranium exploration activities at 15 permitted sites. Groundwater monitoring, both sampling for water-quality analysis and measurement of water level, is required for one year on a quarterly basis for the baseline information that is submitted with the initial coal mining permit application. There is no monitoring requirement for uranium exploration permits. The coal mining companies are also required to submit plans for quarterly groundwater monitoring during mining and post-mining reclamation activities for Commission review and approval. Monitoring is done by or on behalf of the mining companies, which are required to submit the analytical results to the Commission on a quarterly basis, usually for the following parameters, in milligrams per liter (mg/L):

Calcium	Bicarbonate
Magnesium	Carbonate
Sodium	Sulfate
Potassium	Chloride
Iron (Total and Dissolved)	Fluoride
Manganese (Total and Dissolved)	Nitrate, as Nitrogen
Total Dissolved Solids	

Typically, an annual sample is also analyzed in a subset of these wells (spoils wells) for the following trace metals, in milligrams per liter:

Aluminum	Boron	Copper	Molybdenum
Arsenic	Cadmium	Lead	Selenium
Barium	Chromium	Mercury	Zinc

Continued quarterly samples during the entire permit period (mining and reclamation) include the chemical analysis of at least the following parameters:

Sulfate	Electrical Conductivity and Temperature
Chloride	Iron (Dissolved)
Total Dissolved Solids	Manganese (Dissolved)

Monitoring by the Commission is generally conducted only during investigations for some specific reason, such as water-quality complaints. The Commission no longer maintains a laboratory, and chemical and physical analysis of samples collected by enforcement personnel are sent to a commercial laboratory under contract with the Division. Typically between five and 15 water-quality and quantity complaints are investigated annually by Commission field personnel. To date, investigations have not borne out any confirmed contamination cases.

Status of Groundwater Monitoring Programs. All of the above-mentioned mining facilities, including those under reclamation operations, are subject to groundwater monitoring. Staff estimates that about 460 wells are being sampled four times per year (approximately 1,840 samples and >5,600 analyses). To date, results of the sampling program do not indicate that any contamination attributable to mining and reclamation activities has occurred.

Various commercial laboratories perform chemical analyses for the mining companies and some have in-house laboratories. The Commission has no control over the actual sampling and sample preparation procedures, except to recommend generally accepted procedures (USEPA, USGS, etc.). Therefore, the Commission has no direct control over the quality of the chemical analyses reported by the companies. Methods for evaluating the results of chemical analyses (ionic balance) are being exercised by the mining companies and the Commission.

Status of Groundwater Contamination. There have been no confirmed contamination cases in the Surface Mining and Reclamation Program. Groundwater impacts related to the initial and current mining activities are almost totally associated with aquifer head draw-downs and declines. It may take years to decades for the spoils areas to become re-saturated and the groundwater contributions from the spoils areas to start affecting adjacent aquifers and stream base-flow. At that time, the preventive nature of the Commission permitting activities should minimize the type of groundwater contamination expected from the spoil areas.

Department of State Health Services

Program Description. The Department of State Health Services (DSHS) has limited involvement in groundwater protection, although it does provide services that are related to groundwater safety and public health concerns. With regard to groundwater issues, the Community Hygiene Group in the Division of Regulatory Services acts primarily in a non-regulatory manner and serves in an advisory or public service role. If and when public health is impacted by groundwater contamination, the agency's response would focus on providing advice and assistance to the population affected. Since DSHS involvement in groundwater issues is primarily advisory, the agency assists in determining the problem and providing help to the affected public. Regulatory aspects and remediation requirements would, however, be the responsibility of other state and federal agencies, as appropriate.

Although there are no direct programs that relate to groundwater protection, DSHS does have programs that indirectly provide protection to the state's water resources. Under the Regulatory Licensing Unit, the Chemical Reporting Group administers and enforces Tier II reporting of hazardous substances. The Policy Standards and Quality Assurance Unit oversee programs for youth camps, childcare centers and investigate public health nuisance complaints.

The DSHS Laboratory Services Section performs chemical and microbiological analyses for any program at DSHS that needs water quality testing for its samples. For example, the laboratory routinely performs PCB analyses of surface and groundwater samples for the federal PCB program. The Laboratory Services Section also accepts water samples for routine microbiological analysis from the public for a fee.

DSHS offers support on an as-needed basis when issues arise regarding the potential contamination of drinking water, including drinking water that is produced from a groundwater source. In such cases, DSHS may provide analytical, toxicological and epidemiological support for the purpose of protecting the public health.

Texas Department of Agriculture

The Texas Department of Agriculture (TDA) has lead authority for the regulation of pesticides in Texas. The TDA recognizes certain pesticides as having the potential to contaminant groundwater and has primary responsibility in preventing unreasonable risk to human health and the environment from the use of pesticides. On Sept. 1, 2007 the Structural Pest Control Board became the Structural Pest Control Service (SPCS), under the authority of the Texas Department of Agriculture. The bill that abolished the Board and brought the Service into TDA is H.B. 2458. The Structural Pest Control Service is responsible for the regulation and licensing of persons engaged in the business of structural pest control. SPCS continues to provide exceptional customer service to the public and the industry, while enhancing the educational and professional standards of license holders and ensuring the health, safety and welfare of the public.

The agency conducts a variety of activities designed in part or entirely to reduce the potential of groundwater contamination by pesticides:

- *Pesticide Applicator Training* - All prospective users of restricted-use or state-limited-use pesticides are required to obtain an applicator's license. This process includes training in the proper and legal use of pesticides, applicator testing, and continuing education.

- *Product Registration* - All pesticide products sold and used in Texas must be registered with the TDA. This process ensures these products have met all EPA requirements for use.

- *Pesticide Label Compliance and Enforcement* - The agency has responsibility and authority under the Texas Agricultural Code to enforce pesticide labels, which include use directions and precautions that directly or indirectly reduce the potential of groundwater contamination.

- *Risk Assessment* - The TDA maintains a program to assess the potential impacts of agricultural chemicals on human health and the environment, including groundwater quality. This program directs pesticide-related water quality issues.

- *Pesticide Management Plan for Prevention of Pesticide Contamination of Groundwater (PMP)* - TDA serves as co-chair of the PMP Task Force, under the authority of the Texas Groundwater Protection Committee (TGPC), which is charged with prioritizing pesticides of interest and concern for developing the generic and pesticide-specific PMPs for Texas. These activities are conducted to ensure compliance with federal and state laws and regulations relating to the use of pesticides and the protection of groundwater resources. Additionally, the TDA provides support and assistance in all state environmental projects where agricultural and structural pesticide use and regulation are of concern. Although TDA does not normally conduct groundwater monitoring for pesticides, the agency maintains a fully equipped laboratory located on the campus of Texas A&M University in College Station. The lab regularly conducts pesticide residue analysis and pesticide

product formulation analysis primarily to monitor product labeling, and to assist the department's efforts in enforcing state and federal pesticide laws and regulations.

The Texas Legislature established the Prescribed Burning Board (PBB) and directed its administration through the Texas Department of Agriculture. The PBB sets standards for prescribed burning; coordinates training, certification, and recertification of burn managers; and sets minimum insurance requirements for prescribed burn managers. Prescribed burning is a standardized, accepted rangeland management practice. The controlled application of fire is utilized to meet a variety of objectives. An important use is to conserve water resources by mitigating the undesirable impact of vegetation requiring intensive water consumption. These mandated programs are augmented by TDA's initiatives in riparian invasive species control efforts. Staff addresses regulatory issues; provides technical expertise on human health, environmental, endangered species as well as other non-target effects by pesticides; and facilitate coordination of invasive species control projects.

Texas State Soil and Water Conservation Board

The Texas State Soil and Water Conservation Board (TSSWCB) was created in 1939 by the Texas Legislature to organize the State into soil and water conservation districts (SWCDs) and to serve as a centralized agency for communicating with other state and federal entities as well as the Texas Legislature. Headquartered in Temple, Texas, the TSSWCB offers technical assistance to the states' 217 SWCDs and maintains regional offices in strategic locations in the State to help carry out the agency's water quality responsibilities. The TSSWCB is governed by a seven-member board composed of two Governor appointees and five landowners elected throughout Texas by more than 1,000 SWCD directors.

The TSSWCB is the lead agency for the planning, management and abatement of agricultural and silvicultural nonpoint source pollution, and administers the Texas Brush Control Program. The TSSWCB has no statutory authority in the area of point source pollution, including misuse or accidents involving agricultural chemicals that are defined as point source pollution. The Board cooperates with the TDA and TCEQ in instances of point source agricultural chemical pollution. The TSSWCB also works with other state and federal agencies on NPS issues as they relate to Water Quality Standards and Criteria, Total Maximum Daily Loads, and Coastal Zone Protection. The TSSWCB works to ensure SWCDs and local landowners are adequately represented in these matters that could have a significant impact on future conservation and utilization of natural resources.

The TSSWCB has authority to establish water quality management plans in areas that have developed, or have the potential to develop, agricultural or silvicultural nonpoint source water quality problems. This program provides, through local soil and water conservation districts, development, supervision and monitoring of individual water quality management plans for agricultural and silvicultural lands.

Besides their involvement in the abatement of nonpoint source pollution, the Board also helps to preserve groundwater resources with its Cost Share Program and Brush Control Program. The Cost Share Program funds up to 75 percent of the implementation costs for a Water Quality Management Plan which is developed and approved by the Board. This plan represents a commitment by the landowner to use the best management practices for their land uses available, as laid out in the plan, in order to protect their land and water resources from erosion, pesticide contamination, and over use. The Brush Control Program also protects groundwater resources by controlling invasive brush species which use large amounts of water. By controlling the brush in an area and restoring the native grasses, more water is available to recharge the aquifer below.

The TSSWCB continues to participate with the Agricultural Chemicals Subcommittee of the Texas Groundwater Protection Committee in the development of site-specific monitoring plans for atrazine as needed, sits on the Public Outreach and Education, Research, and Data Management subcommittees, participates in the Pesticide Management Plan Task Force and co-chairs the NPS Task Force of the Texas Groundwater Protection Committee.

Texas Alliance of Groundwater Districts

Program Description (General). The Texas Alliance of Groundwater Districts (TAGD), formerly the Texas Groundwater Conservation Districts Association, was formed on May 12, 1988. Its core District Membership is restricted to groundwater conservation districts in Texas who have the powers and duties to manage groundwater as defined in Chapter 36 TWC; other organizations with an interest in groundwater management may become Associate Members.TAGD is organized exclusively for charitable, educational, or scientific purposes within the meaning of Section 501 (c) (3) of the Internal Revenue Code. As such it can accept tax-deductible donations and use these donations to educate the public to the growing need for water conservation and groundwater protection.

The purpose of TAGD is to educate the public, further groundwater conservation and protection activities, and to provide a communications vehicle for the exchange of information between individual districts and the general public. TAGD maintains contact with members of the private sector and various local, state, and federal officials and their agencies to obtain, and provide, timely information on activities and issues relevant to groundwater conservation districts. To date, there are 74 district members of the Texas Alliance of Groundwater Districts. A map and legend showing groundwater conservation district members of the TAGD are included in Appendix 6. Contacts for the groundwater conservation districts are listed in Appendix 7.

The districts are created by the Legislature or by the TCEQ with the purpose and responsibility of preserving and protecting groundwater. Groundwater conservation districts can be created by one of three procedures: (1) special law districts can be established by the legislature; (2) districts can be created through a property-owner petition filed with the TCEQ (Section 36.013 TWC); and (3) districts can be created in priority groundwater management areas through procedures initiated by the TCEQ (Sections 35.012(b) and 36.0151 TWC). In the last case, extensive local participation is included through management advisory committees. Districts are local or regional in their jurisdiction and typically have elected boards of directors. Among other things, groundwater conservation districts have been granted authority to monitor groundwater quality. A number of districts also have the authority to bring civil court proceedings for injunctive relief against an entity causing groundwater contamination.

Status of Groundwater Monitoring Programs (General). District groundwater monitoring programs are primarily of a reconnaissance nature and monitor any changes in ambient or natural water quality conditions on a long term basis. Most programs are designed to track water quality trends and identify possible contaminants with minimal expenditure and with the most efficient use of district resources. Groundwater studies of specific areas, contaminants, or constituents are also conducted by some districts. District groundwater quality monitoring can be used to identify problems that may then be referred to appropriate state agencies for more detailed investigation, analysis, and remedial action.

Status of Groundwater Contamination (General). There is one case of groundwater contamination listed in Table 3 that was reported by the Evergreen Underground Water Conservation District, a member of TAGD.

Texas AgriLife Research

Regulatory Programs. The Texas AgriLife Research has no regulatory authority and does no regulatory monitoring associated with groundwater. Groundwater samples may be collected and analyzed in connection with research investigations.

Program Description. AgriLife Research is the official state funded agricultural research agency in Texas. Headquartered at Texas A&M University, Texas AgriLife Research promotes food, feed, fiber, and bioenergy crop production emphasizing water conservation and protection of natural resources. AgriLife Research operates a system of campus-based research programs and laboratories coupled with 13 regional research centers that are located in all the major land and natural resource regions of Texas. The Texas Water Resource Institute is an administrative unit of Texas AgriLife Research and coordinates much of the internal water-related research.

Broad goals of the AgriLife Research program include those specifically targeted to protect, preserve, and efficiently use groundwater resources. Groundwater programs of AgriLife Research stress the development of management strategies, technologies, and educational programs to support sustainable quality water supplies.

AgriLife Research scientists' are working to address a variety of groundwater planning, supply and quality issues:

Planning
- Aquifer characterization
- Policy analysis
- Modeling

Supply
- Water conservation methods
- Enhancing aquifer recharge

Water quality
- Waste and wastewater management
- Proper use of ag chemicals (nutrients and pesticides)
- Pathogens
- Remediation of contaminated groundwater

Recent AgriLife Research groundwater-related research activities include:

- Identifying, assessing, and defining aquifer characteristics of transboundary aquifers in Texas, New Mexico, Arizona, and Mexico to provide scientific foundation for their management and to address pressing water resource challenges in the border region;

- Developing technologies, procedures, and strategies for deficit irrigation applications and effective water management policies to efficiently use and protect the Ogallala Aquifer;

- Determining links between pathogens in surface or near-surface sources, runoff, and streams and their impacts on groundwater;

- Identifying source of nitrate in groundwater in Texas High Plains and Rolling Plains (Seymour and Ogallala Aquifers). The research will also evaluate and demonstrate measures for reducing nitrate levels in groundwater;

- Evaluating short- and long-term economic implications of conservation strategies for groundwater district;

- Determining if control of Ashe juniper results in changes to groundwater recharge in the Edwards Aquifer;

- Protecting endangered species while ensuring a stable water supply from the Edwards Aquifer;

- Evaluating responses to water quality and surface/subsurface flow in Paso del Norte region from application of protection measures. The project will then develop integrated management strategies to protect and make full use of regional groundwater and surface water;

- Training future groundwater professionals through undergraduate and graduate education and research programs at Texas A&M University and other System institutions. Many of AgriLife Research scientists at Texas A&M University in College Station also hold joint teaching appointments, thus providing the latest research results to students;

- AgriLife Research efforts are complimented by the outreach educational programs of the Texas AgriLife Extension Service. For example, AgriLife Extension specialists provide educational and training programs and meetings and provide easy-to-read fact sheets and other publications for specific targeted clientele, including agricultural producers. Other AgriLife Extension activities include field demonstrations and educational programs for youth and adults, and;

- AgriLife Extension specialists provide leadership for educational programs on plugging abandoned wells to protect groundwater quality for groundwater conservation districts. Extension specialists also provide technical leadership for development of pesticide-specific management plans adapted to Texas.

Status of Groundwater Monitoring Programs. AgriLife Research has no regulatory monitoring authority. Texas AgriLife Extension Service operates soil and water testing laboratories in College Station. Through these laboratories in conjunction with subject matter specialists and county-based education agents, Extension provides information on groundwater quality to thousands of rural Texans. Results from water tests are available in a database format so that water-quality trends can be identified.

Bureau of Economic Geology

Program Description. The Bureau of Economic Geology, established in 1909, is a research entity of the University of Texas at Austin and functions as the State Geological Survey. The Bureau recently became part of the Jackson School of Geosciences. The Bureau conducts basic and applied research projects, including environmental site assessment and investigations of groundwater resources and groundwater quality, in support of other State agency missions. The Bureau's hydrogeologic and environmental efforts during 2009 continue to emphasis on hydrogeologic study of issues related to naturally occurring contaminants such as arsenic and groundwater recharge.

Status of Groundwater Monitoring Programs. As part of sponsored-research projects, Bureau staff measure groundwater quality and water levels in selected public and private wells. These projects cover many different parts of Texas. Most water quality data collected in these studies consist of pH, temperature, conductivity, major and minor inorganic ions, total organic carbon, isotopes, and other constituents of interest. Data are used to interpret rates and modes of hydrologic processes and the source and movement of groundwater. Project-specific data are collected in data reports or topical reports. Periodically, the digitized data are compiled for inclusion in the TNRIS data system.

Status of Groundwater Contamination. The Bureau of Economic Geology is not a regulatory agency and has no groundwater protection regulatory programs. Consequently, the Bureau does not have regulatory jurisdiction over contamination cases that might be detected in the course of its hydrogeologic investigations. Any detection of contamination is referred to the proper regulating or sponsoring agency.

Texas Department of Licensing and Regulation

Program Description. Water Well Drillers/Pump Installers. The need for identification and protection of the state's groundwater resources was recognized by the Legislature through the creation of the Water Well Drillers Board (Board) in 1965. In 1991, the 72nd Legislature expanded the Board's functions to include licensing and regulation of water well pump installers.

Senate Bill 1955 (75th Legislature, 1997) transferred the Water Well Driller Advisory Council and the Water Well Driller/Pump Installer Program from the Texas Natural Resource Conservation Commission to the Texas Department of Licensing and Regulation (TDLR) effective September 1, 1997.

The Water Well Driller/Pump Installer Program maintains communications with the Council, industry, various state agencies, and groundwater conservation districts and investigates all alleged violations of Chapters 1901 and 1902 of the Texas Occupations Code and 16 Texas Administrative Code Chapter 76 (Rules). The Program also investigates consumer complaints filed against water well drillers, pump installers, and performs compliance investigations of water, monitor, injection, and dewatering wells to insure compliance with well construction standards.

Investigations include, but are not limited to, surface completions, depth of annular cement, regulated distances from contamination sources and property lines, abandoned and deteriorated water wells, and licensing requirements. In addition, rules requiring isolation of zones containing undesirable or poor quality water are enforced to prevent commingling with and degradation of fresh water zones.

The TDLR's Water Well Driller/Pump Installer Program staff also administers the Abandoned Well Notification Program. Chapters 1901 and 1902 of the Texas Occupations Code authorize this function. Investigations are conducted and landowners are notified that within one-hundred eighty (180) days of notification, the abandoned and/or deteriorated water well must be plugged, completed, or capped in accordance with 16 Texas Administrative Code Chapter 76 specifications.

Violations of Chapters 1901 and 1902 of the Texas Occupations Code and the Rules are enforced by the TDLR's Enforcement Division through TDLR orders requiring administrative penalties and corrective actions or referral to the Office of the Attorney General. Investigations that involve groundwater contamination are referred to the appropriate state agency with jurisdiction for the activity believed to be the cause of the contamination.

Status of Groundwater Monitoring Programs. The Water Well Driller/Pump Installer Program does not conduct or require groundwater monitoring. At the end of December 2009, there were 2,437 licensed professionals including drillers, pump installers, and apprentices regulated by the TDLR/Water Well Driller/Pump Installer Program.

During 2009, there were 203 investigations conducted by Water Well Driller/Pump Installer Program, Field Office, or Enforcement Division staff with all documented violations either remediated or in the enforcement process. Investigations refer to the

information gathering activities conducted in response to complaints received by the TDLR. Compliance investigations refer to on-site inspections of wells that are randomly chosen from the State of Texas Well Reports that are submitted to the TDLR.

46 abandoned wells were reported in 2009, seven have been plugged and 39 are in various stages of notification, review or investigation.

Program, Field Office, and/or Enforcement Division staff collected 36 water well (groundwater) samples in response to complaints received in 2009.

Table 1
Texas Commission on Environmental Quality
Groundwater Contamination Case
Description Table

TABLE 1
GROUNDWATER CONTAMINATION CASE DESCRIPTION BY COUNTY
TEXAS COMMISSION ON ENVIRONMENTAL QUALITY

EXPLANATIONS OF FIELDS

COUNTY: THE COUNTY NAME IS THE FIRST ENTRY IN THE LEFT PORTION OF THE TABLE. IT IS LISTED ONLY ONCE FOR EACH OF THE CASES IN THAT COUNTY.

DIVISION: DIVISIONS ARE LISTED ONLY ONCE WITH THEIR RESPECTIVE CASES FOR EACH COUNTY.
ENF - ENFORCEMENT DIVISION
RAD - RADIOACTIVE MATERIALS DIVISION
RMD/CA - REMEDIATION DIVISION/CORRECTIVE ACTION SECTION
RMD/DCRP - REMEDIATION DIVISION/ DRY CLEANERS REMEDIATION PROGRAM
RMD/PST - REMEDIATION DIVISION/ PETROLEUM STORAGE TANK PROGRAM
RMD/SF - REMEDIATION DIVISION/ SUPERFUND CLEANUP PROGRAM
RMD/SSDAT - REMEDIATION DIVISION/SUPERFUND SITE DISCOVERY AND ASSESSMENT
RMD/VC - REMEDIATION DIVISION/VOLUNTARY CLEAN UP
RMD/VCIO - REMEDIATION DIVISION/VOLUNTARY CLEAN UP/INNOCENT OWNER
RMD/VCBSA - REMEDIATION DIVISION/VOLUNTARY CLEANUP/BROWNFIELDS SITE ASSESSMENT
RO - REGIONAL OFFICES
WPD/IHW - INDUSTRIAL AND HAZARDOUS WASTE
WPD/MSW - WASTE PERMITS DIVISON/MUNICIPAL SOLID WASTE SECTION
WQD/WQAS - WATER QUALITY DIVISION /WATER QUALITY ASSESSMENT SECTION
WSD/WRP&A - WATER SUPPLY DIVISION /WATER RIGHTS PERMITTING AND AVAILABILITY SECTION
WSD/PDW - WATER SUPPLY DIVISION /PUBLIC DRINKING WATER SECTION

NEW CASES: AN ASTERISK (*) IS PLACED IN EACH RECORD THAT IS REPORTED AS NEW FOR THE YEAR.

FILE NAME: FILE NAMES REFLECT RESPONSIBLE PARTIES OR GEOGRAPHIC LOCATION

FILE NUMBER: FILE NUMBERS ARE ASSIGNED ACCORDING TO THE RESPECTIVE DIVISION NUMBERING SYSTEM. FILE NUMBER IS USED TO LOCATE FILE IN THE TCEQ RECORDS.

LOCATION: LOCATIONS ARE GIVEN AS ADDRESSES OR GEOGRAPHIC LOCATIONS DESCRIPTIONS.

CONTAMINATION DESCRIPTION: AS- ARSENIC, CR - CHROMIUM, PB - LEAD, NO3 - NITRATE, SO4 - SULFATE, VOC- VOLATILE ORGANIC COMPOUNDS, ORG. - ORGANIC CHEMICALS, TOC- TOTAL ORGANIC COMPOUNDS, TDS- TOTAL DISSOLVED SOLIDS, TCE- TRICHLOROETHENE, MEK - METHYL ETHYL KETONE, CARBON TET - CARBON TETRACHLORIDE, PCP - POLYCHLORINATED PHENYLS, PCB - PLOYCHLORINATED BIPHENYLS, TPH - TOTAL PETROLEUM HYDROCARBONS, BTEX - BENZENE - TOLUENE-ETHYLBENZENE-XYLENE, MTBE - METHYL-TERTIARY-BUTYL-ETHER. THE MAJORITY OF CASES INVOLVE PETROLEUM CONTAMINATION.

DATE: DATE OF EARLIEST KNOWN CONTAMINATION CONFIRMATION.

ENFORCEMENT STATUS: THE FIRST ENTRY IN THIS FILED INDICATES THE LEVEL OF AGENCY RESPONSE, THE SECOND INDICATES THE SITE ACTIVITY STATUS. SOME CASES DO NOT HAVE COMPLETE ENFORCEMENT STATUS CODES BECAUSE IF INSUFFICIENT DATA. STATUS CODES MAY BE BORDER-LINE BETWEEN TWO LEVELS ON THE ENFORCEMENT STATUS MATRIX AND ARE ENTERED AS A COMBINATION OF ENFORCEMENT STATUS CODES, I.E.:3A,B OR 4,5. SEE PAGES 31-38 FOR A DESCRIPTION OF THESE CODES.

DATA QUALITY: E - EPA APPROVED ANALYTICAL PROCEDURES,
Q - QUALITY CONTROL PROGRAM ESTABLISHED FOE SAMPLING PROCEDURES,
V- VERIFICATION OF CONTAMINATION THROUGH PROCEDURES LISTED BELOW:
1. SPLITTING SAMPLES WITH REGULATED ENTITY OR OTHER AGENCY FOR COMPARISON OF ANALYSIS RESULTS
2. RESAMPLING FOR VERIFICATION ANALYSIS RESULTS
3. SUPERVISORY OR COMMITTEE REVIEW OF SAMPLING PROCEDURES AND ANALYSIS RESULTS

SECTION 5.236: AN ENTRY IN THIS FIELD CONSTITUTES NOTIFICATION UNDER TEXAS WATER CODE SECTION 5.236 TO LOCAL OFFICIALS FOR CASES REPORTED UP TO DEC. 31, 2009 THAT WERE NOT INCLUDED IN THE REPORT THE PREVIOUS YEAR. A “Y” CODE IN THIS FIELDS MARKS THOSE CASES IN WHICH CONTAMINATION MAY POTENTIALLY AFFECT A PUBLIC DRINKING WATER SUPPLY OR HAS RESULTED IN POINT -OF-USE IMPACTS. TEXAS WATER CODE SECTION 5.236 REQUIRES THAT TCEQ NOTIFY COUNTY JUDGES AND LOCAL PUBLIC HEALTH OFFICIALS CONTAMINATION. INCLUSION IN THIS REPORT SERVES AS A “BACK-UP” TO STANDARD NOTIFICATION PROCEDURES.

TABLE 1
GROUNDWATER CONTAMINATION CASE DESCRIPTION BY COUNTY
TEXAS COMMISSION ON ENVIRONMENTAL QUALITY

COUNTY	DIVISION	NEW CASES	FILE NAME	FILE NUMBER	LOCATION	CONTAMINATION DESCRIPTION	DATE	ENFORCEMENT STATUS		DATA QUALITY	SECTION 5.236
ANDERSON											
	RMD/CA										
			EXPLORER PIPELINE PALLESTINE	T1845	CO. RD. 462	VOCS, PETRO. HYDROCARBONS	5/5/1992	3	3	EQV123	
			MURRAY CORPORATION OF MARYLAND	33063	2002 TILE FACTORY RD PALESTINE 75801	F-LISTED SOLVENTS	9/23/1988	3	3	EQV23	
			SCHLUMBERGER OIL FIELD SERVICES	33570	2201 W REAGAN ST PALESTINE 75802	VOC'S,TPH,ETC.	11/15/1988	2A	2A	EQV2	
			TDCJ	67072	FM 645 TENNESSEE COLONY 75861	AS. PCP	1/21/1998	2A	2A	E	
		*	UNION PACIFIC RAILYARD, PALESTINE RAILYARD	68611	111 SOUTH MAGNOLIA, PALESTINE, TX 75801	METALS, SVOCS, VOCS, TPH	9/3/2009	2A,3	2A,3	E,Q	
	RMD/DCRP										
			FMR ROBINSON'S CLEANERS	DC0127	2024B CROCKETT ROAD	CHLORINATED SOLVENTS	7/23/2007	1A	1A	E	
	RMD/PST										
			B J SERVICES CO USA	117421	8049 S US HWY 79, PALESTINE	UNKNOWN	9/28/2007	2A	2A	E,Q	
			EASTERN FRONT ENTERPRISES	114411	7457 S HWY 155, FRANKSTON	GASOLINE, DIESEL	1/22/1999	6	6	E,Q	
			SPENCER DISTRIBUTING CO	104806	902 E HWY 377, GRANBURY	GASOLINE	10/19/1992	2A	2A	E,Q	
			SUMRALL DISTRIBUTING	114341	FM 645, TENNESSEE COLONY	GASOLINE	1/11/1999	4	4	E,Q	
	RMD/SF										
			TUCKER OIL REFINERY - CLINTON MANGES REFINERY	FILED BY	E SIDE OF US HIGHWAY 79; 9 MI W OF PALESTINE, TUCKER	BENZENE	12/1/2002	2B	2B	E, Q, V, 2, 3	
	RMD/VC										
			HALLIBURTON ENERGY SERVICES - PALESTINE	1251	3212 WEST OAK, PALESTINE	VOCS, SVOCS, TPH, METALS	9/29/2000	6	6	E	
			PALESTINE SHOPPING CENTER	2127	315 EAST SPRING STREET	VOCS, METALS, TPH	12/19/2007	4	4	E	
ANDREWS											
	RMD/CA										
			BJ SERVICES	T1696	ANDREWS	BTEX		3	3	E	
			DOWELL SCHLUMBERGER INC	33585	HIGHWAY 385 S ANDREWS 79714	BTEX	4/25/1989	3	3	E	
	RMD/PST										
			JSJ KING INC	113360	101 N MAIN, ANDREWS	GASOLINE	7/25/1998	2A	2A	E,Q	
			K W FUELS FOR LOZANO TRINDAD	100826	101 E BROADWAY, ANDREWS	GASOLINE	12/3/1991	2A	2A	E,Q	
			KINNEY INC	111431	106 SW 9TH ST, ANDREWS	DIESEL	8/6/1996	4	4	E,Q	
			MC NETT FUNERAL HOME	101197	701 N MAIN, ANDREWS	GASOLINE	1/21/1992	2A	2A	E,Q	
			MCKINNEY OIL CO	112538	703 W BROADWAY, ANDREWS	GASOLINE	8/15/1997	2A	2A	E,Q	
			MURPHREE LARRY	106639	105 E BROADWAY, ANDREWS	GASOLINE, WASTE OIL	7/1/1993	2A	2A	E,Q	
			PRIDE PETROLEUM SERVICES	098042	S HWY 385, ANDREWS	GASOLINE, DIESEL	2/21/1991	2A	2A	E,Q	
			SCHOOLCRAFT O D	091586	301 W BROADWAY, ANDREWS	GASOLINE	12/29/1987	4	4	E,Q	
			WEST TEXAS GAS INC	094909	601 E BROADWAY, ANDREWS	GASOLINE	3/15/1990	4	4	E,Q	
	RMD/VC										
			BJ SERVICES COMPANY USA	849	1301 HIGHWAY 385 SOUTH, ANDREWS	PETROLEUM HYDROCARBONS	10/14/1998	0	0	E	
			HALLIBURTON ENERGY SERVICES - ANDREWS	1250	HIGHWAY 385 SOUTH, ANDREW S	VOCS, TPH, METALS	8/23/2000	2A	2A	E	
ANGELINA											
	RMD/CA										
			ANGELINA & NECHES RIVER RAILROAD	32770	HIGHWAY 103 LUFKIN 75901	BTEX/NAPTHALENE	12/15/1985	2A, 3,4,5	2A, 3,4,5	EQV3	
			CHEVRON PIPELINE	T2049	MP70 DIBOLL	VOC,BENZENE	8/1/2003	2	2	E	
			CHEVRON PIPELINE	T2059	DIBOLL	VOC,TPH,METALS,BENZENE	8/1/2003	2	2	E	
			CHEVRON PIPELINE	T2032	MP83.4, LUFKIN	VOC,METAL,BENZENE	8/1/2003	2	2	E	
			CHEVRON PIPELINE CO.	T1899	FM 58 & FM2108, LUFKIN, TX.	TPH, MTBE, BTEX	8/8/2003	5	5	E	
		*	CHEVRON PIPELINE COMPANY, MILE POST 84.5	T2429	GASLIGHT MEDICAL PARK, BLOCK 1, LOT 1, LUFKIN, TX	MTBE, BENZENE	10/8/2009	2A, 3	2A, 3	E,Q	
		*	CHEVRON PIPELINE COMPANY, MILE POST 91	T2414	FORMER MEQUITE PIPELINE, MILE POST 91, SW OF FM834 AND FM2251, LUFKIN TEXAS	VOCS	12/9/2009	2A, 3	2A, 3	E,Q	
			TEMPLE-INLAND FOREST PRODUCTS CORP	30112	600 A ST DIBOLL 75941	DNAPL, SVOCS, VOCS, PENTACHLOROPHENOL, NAPTHALENE, BENZENE	5/22/1986	4,5	4,5	E,Q,V,2	
	RMD/PST										
			ADK INVESTMENTS INC	092747	4110 S 1ST ST, LUFKIN	DIESEL	3/29/1989	2A	2A	E,Q	
			BROOKSHIRE BROTHERS LTD	117036	1807 W FRANK ST, LUFKIN	UNKNOWN	11/6/2006	1A	1A	E,Q	
			BROOKSHIRE BROTHERS LTD	116827	501 S TIMBERLAND DR, LUFKIN	GASOLINE	4/6/2006	1A	1A	E,Q	
			FFP OPERATING PARTNERS LP	117238	S HWY 69, HUNTINGTON	GASOLINE	6/1/2007	6	6	E,Q	
			FIFTH WHEEL OF TEXAS	107893	4000 N MEDFORD, LUFKIN	GASOLINE, DIESEL	7/12/1994	2A	2A	E,Q	
			JASPER OIL CO	108207	N HWY 59, REDLAND	GASOLINE	6/22/1994	2A	2A	E,Q	
			LUFKIN ISD	103570	1303 S 3RD, LUFKIN	GASOLINE	7/15/1992	2A	2A	E,Q	
			POLK OIL CO INC	112884	1902 S 1ST, LUFKIN	GASOLINE, DIESEL	1/7/1998	6	6	E,Q	
			REGIONS FINANCIAL CORP	116937	203 S FIRST ST, LUFKIN	GASOLINE	8/7/2006	1A	1A	E,Q	
			TEMPLE OIL CO0940	094806	505 N TIMBERLAND, LUFKIN	GASOLINE	3/8/1990	4	4	E,Q	

TABLE 1
GROUNDWATER CONTAMINATION CASE DESCRIPTION BY COUNTY
TEXAS COMMISSION ON ENVIRONMENTAL QUALITY

COUNTY	DIVISION	NEW CASES	FILE NAME	FILE NUMBER	LOCATION	CONTAMINATION DESCRIPTION	DATE	ENFORCEMENT STATUS		DATA QUALITY	SECTION 5.236
ANGELINA											
	RMD/PST										
			TXDOT	116259	6480 S HWY 69, LUFKIN	GASOLINE	11/8/2004	6	6	E,Q	
			TXDOT	116275	2106 S 1ST ST, LUFKIN	UNKNOWN	11/17/2004	6	6	E,Q	
	RMD/VC										
			CHROMIUM CORPORATION	1227	2602 SPENCE STREET, LUFKIN	METALS, LEAD	4/12/2000	5	5	E	
			HIGGINS WOOD PRESERVING SITE	1397	400 BLOCK NORTH TIMBERLAND DRIVE, LUFKIN	VOCS, SVOCS	1/28/2002	4	4	E	
			OLD LUFKIN CREOSOTING	1474	1411 E LUFKIN AVE, LUFKIN	PAH	6/11/2002	5	5	E	
			TEMPLE OIL COMPANY OF TEXAS	356	101 PERSIMM ON STREET, LUFKIN	HYDROCARBONS	9/30/1996	5	5	E	
	WPD/MSW										
			ANGELINA COUNTY LANDFILL	MSW02105A	7521 FM 58	MW-13B: VOCS (CIS-1,2-DCE); MW-14: VOCS (1,1-DICHLOROETHANE)	12/31/2004	45	45	E,Q,V2	
ARANSAS											
	RMD/PST										
			FFP OPERATING PARTNERS	115797	2021 W MARKET ST, ROCKPORT	UNKNOWN	9/15/2003	2A	2A	E,Q	
			MAITLAND ENTERPRISES	113832	910 W WHEELER, ARANSAS PASS	GASOLINE	12/9/1998	2A	2A	E,Q	
			SPEEDY STOP FOOD STORES LTD	117373	3309 N HWY 35, FULTON	GASOLINE	9/4/2007	2A	2A	E,Q	
			SPEEDY STOP FOOD STORES LTD	111775	STAR RT 1, FULTON	GASOLINE	10/16/1996	4	4	E,Q	
			VALERO ENERGY CORP	116100	911 N HWY 35, ROCKPORT	UNKNOWN	9/14/2004	2A	2A	E,Q	
	RMD/VC										
			CIRCLE K #3435	612	102 HIGHWAY 35 SOUTH, ROCKPORT	TPH/BTE X	9/16/1997	4	4	E	
ARCHER											
	RMD/PST										
			AYRES OIL CO	112291	705 E OLIVE ST, HOLLIDAY	GASOLINE	5/5/1997	2A	2A	E,Q	
			HILBERS F AND HILBERS MILDRED	113694	HWY 281, SCOTLAND	GASOLINE	11/23/1998	6	6	E,Q	
ATASCOSA											
	RMD/CA										
			DOWELL SCHLUMBERGER INC	33565	HIGHWAY 281 LEMING 78050	BTEX, TPH, VOC'S	1/28/1999	4	4	E,Q, V1,2	
			UPRR	T2204	MCGUFFIN DR., PLEASANTO	CD, SVOC	8/10/2007	2A	2A	E	
	RMD/PST										
			J T SOLLOCK JR INC	095306	IH 35, LYTLE	GASOLINE	4/27/1990	2A	2A	E,Q	
			KNIGHT DERAL	104175	1515 SIMMONS ST, JOURDANTON	DIESEL	9/3/1992	2A	2A	E,Q	
			VIDAURRIE CESAR	109686	501 HWY 281, PLEASANTON	GASOLINE	8/4/1995	2A	2A	E,Q	
			WEHMAN INC	117650	700 2ND ST, PLEASANTON	GASOLINE, DIESEL	3/26/2008	1A	1A	E,Q	
			WEHMAN INC	112765	801 N 2ND ST, PLEASANTON	GASOLINE	11/13/1997	2A	2A	E,Q	
			WEHMAN INC	112766	N HWY 16, JOURDANTON	GASOLINE, DIESEL	11/13/1997	2A	2A	E,Q	
AUSTIN											
	RMD/PST										
			BLEZINGER CLINTON	100220	HWY 159, INDUSTRY	GASOLINE, KEROSENE	11/6/1991	2A	2A	E,Q	
			BROOKSHIRE BROTHERS LTD	116987	720 S FRONT ST, BELLVILLE	UNKNOWN	9/29/2006	1A	1A	E,Q	
			BURLINGTON NORTHERN SANTA FE	112950	HWY 36, BELLVILLE	UNKNOWN	2/4/1998	2A	2A	E,Q	
			DOSANI AMIR	106825	105 MEYER ST, SEALY	GASOLINE	7/23/1993	6	6	E,Q	
			SHELL OIL PRODUCTS/MOTIVA	106368	1809 MEYER ST, SEALY	GASOLINE, DIESEL, WASTE OIL	4/19/1993	2A	2A	E,Q	
BAILEY											
	RMD/PST										
			WESTERN 66 CO	109039	715 W AMERICAN BLVD, MULESHOE	GASOLINE, DIESEL, WASTE OIL	1/27/1995	2A	2A	E,Q	
	WQD/WQAS										
			MINSA SOUTHWEST	WQ03032	ADJACENT TO US HWY 84, 1.5 MILES SOUTHWEST OF THE CITY OF MULESHOE	NITRATE, PHOSPHORUS	6/5/2002	4,5	4,5	E,Q	
BASTROP											
	RMD/CA										
			ELGIN TRACK 134	T2075	FM 969 ELGIN	SVOC, VOC PESTECIDES, METAL	11/7/2006	6	6	E	
	RMD/PST	*	BROOKSHIRE BROTHERS LTD	117255	501 NW LOOP 230, SMITHVILLE	UNKNOWN	6/25/2007	2A	2A	E,Q	
			LINDELL INC	102069	HWY 290, MCDADE	GASOLINE, UNKNOWN	3/19/1992	2A	2A	E,Q	
BAYLOR											
	RMD/PST										
			GEO BIT EXPLORATION INC	112658	301 E MCLAIN, SEYMOUR	GASOLINE, DIESEL	9/29/1997	4	4	E,Q	
			HARMEL OIL CO	095018	211 CALIFORNIA, SEYMOUR	GASOLINE	3/26/1990	1A	1A	E,Q	

TABLE 1
GROUNDWATER CONTAMINATION CASE DESCRIPTION BY COUNTY
TEXAS COMMISSION ON ENVIRONMENTAL QUALITY

COUNTY / DIVISION	NEW CASES	FILE NAME	FILE NUMBER	LOCATION	CONTAMINATION DESCRIPTION	DATE	ENFORCEMENT STATUS		DATA QUALITY	SECTION 5.236
BEE										
RMD/CA										
		EL PASO CORP (FORMER COASTAL)	T1904	BEEVILLE	BETX, HYDROCARBONS	8/14/2003	2	2	E,Q	
		VALERO ENERGY CORP (FMR COASTAL STATES CRUDE GATHE	F0047	HIGHWAY 181 PETTUS	BTEX,MTBE	9/20/1995	5	5	E	
RMD/PST										
		BAUER PAUL	098736	210 N ST MARYS ST, BEEVILLE	GASOLINE	4/24/1991	4	4	E,Q	
	*	BECK BROS OILFIELD SERV	117810	1607 S WASHINGTON, BEEVILLE	GASOLINE	8/21/2008	1A	1A	E,Q	
		ENERGY STORE INTERNATIONAL	115142	104 S 8TH ST, SKIDMORE	GASOLINE	3/1/2001	2A	2A	E,Q	
		FFP OPERATING PARTNERS	113587	32602 BEEVILLE HWY, SKIDMORE	GASOLINE	10/27/1998	4	4	E,Q	
		MERCHANTS FAST MOTOR LINE	102254	N HWY 59, BEEVILLE	DIESEL	4/24/1992	6	6	E,Q	
		NELCO DISTRIBUTING CO	114072	308 E HOUSTON, BEEVILLE	GASOLINE	1/7/1999	2A	2A	E,Q	
		NELCO DISTRIBUTING CO	114074	714 N WASHINGTON, BEEVILLE	GASOLINE	1/7/1999	2A	2A	E,Q	
		OLIVARES MANUEL	111478	HWY 181, SKIDMORE	UNKNOWN	4/29/1998	2A	2A	E,Q	
		TEXAS STAR INVESTMENTS	111976	601 N WASHINGTON, BEEVILLE	GASOLINE	12/9/1996	2A	2A	E,Q	
BELL										
RMD/DCRP										
		ZIP CLEANERS	DC0041	61 NORTH GILMER STREET, KILLEEN	PETROLEUM SOLVENTS	9/9/2005	2A	2A	E	
RMD/PST										
		7 ELEVEN INC	117126	611 N 10TH ST, KILLEEN	GASOLINE	2/27/2007	2A	2A	E,Q	
		A V S FOOD SERVICES INC	113073	15881 E IH 35, SALADO	GASOLINE	3/27/1998	2A	2A	E,Q	
		BIG CHIEF DISTRIBUTING CO INC	116951	1000 E CENTRAL TEXAS EXPY, KILLEEN	GASOLINE	8/24/2006	6	6	E,Q	
		BURLINGTON NORTHERN & SANTA FE	116140	610 W AVE D, TEMPLE	UNKNOWN	9/27/2004	2A	2A	E,Q	
		BURLINGTON NORTHERN SANTA FE R	115562	211021 SE H.K. DODGEN LOOP, TEMPLE	DIESEL	10/31/2002	4	4	E,Q	
		BURLINGTON NORTHERN SANTA FE R	115563	610 AVE D, TEMPLE	UNKNOWN	10/31/2002	2A	2A	E,Q	
		FIKES WHOLESALE INC	116097	520 E 6TH ST, BELTON	UNKNOWN	9/14/2004	6	6	E,Q	
		KIM II SOOK	115744	1104 S FORT HOOD ST, KILLEEN	UNKNOWN	5/27/2003	2A	2A	E,Q	
		MICKEYS ENTERPRISES	091115	100 E HALLMARK, KILLEEN	GASOLINE	9/6/1986	1A	1A	E,Q	
		THE BURLINGTON NORTHERN SF RR	115042	AVE D, TEMPLE	GASOLINE, DIESEL	9/8/2000	1A	1A	E,Q	
RMD/SF										
		ROCKWOOL INDUSTRIES INC	FILED BY	TAYLOR VALLEY RD., FM 93, BELTON	ANTIMONY, ARSENIC, LEAD	1/24/2003	5E	5E	E, Q, V1, 2, 3	
RMD/VC										
		COSPER TRACT	1874	HIGHWAY 93 AND TAYLORS VALLEY ROAD, BELTON	METALS	9/30/2005	2A	2A	E	
BEXAR										
RMD/CA										
		AGE REFINING INC	34356	7811 S PRESA SAN ANTONIO 78223	TPH, BETX	7/1/1980	2,3,4,5	2,3,4,5	E,Q,V2	
	*	ALAMO COMMERICAL PROPERTIES (FORMER STANDARD INDUS	31653	8189 NELSON ROAD, SAN ANTONIO, TEXAS 78252	VOLATILE ORGANICS (DCE, BENZENE, PCE, TOLUENE, DICHLOROBENZENE, CHLOROBENZENE, TCE, VINYL CHLORIDE)	12/31/2009	2A	2A	E,Q	
		ALAMO PARK INC (QUARRY GOLF COURSE)	39300	JONES MALTZBERGER SAN ANTONIO 78209	CR & PH	10/21/1993	5	5	E	
		ARLON SIGNTECH	39225	4669 WEST HIGHWAY 90, SAN ANTONIO 78237	METHYL ISOBUTYL KETONE	5/7/2008	1A,2A, 3	1A,2A, 3	E,Q	
		BROOKS AIR FORCE BASE	69047	2909 NORTH RD SAN ANTONIO 78235	VOCS, TCE	12/2/1992	5	5	EQV23	
		CAMP BULLIS	69062	2202 15TH ST SAN ANTONIO 78201	TOLUENE, TRICHLORETHANE, 1,2-DCE, ARSENIC,BARIUM, SELENIUM	9/7/1999	3,4,5	3,4,5	Q,E	
		CAMP STANLEY (USA CAMP STANLEY STORAGE ACTIVITY)	69026	25800 RALPH FAIR RD SAN ANTONIO 78015	HALOGENATED VOLATILE ORGANICS, CHLORINATED SOLVENTS	8/1/1991	3,4,5	3,4,5	E,Q,V,2	
		CELOTEX CORP	31143	2943 W SOUTHCROSS SAN ANTONIO	PHENOLS, TOC,HYDROCARBON	6/18/1987	3	3	EQV	
		CHEVRON LUFKIN STATION	T2000	LUFKIN	TPH BTEX	8/1/2006	2	2	E	
	*	CITGO SAN ANTONIO TERMINAL	33438	4851 EMIL STREET, SAN ANTONIO, TEXAS 78219	MTBE, BENZENE	10/1/2008	2A	2A	E,Q	
		CITY PUBLIC SERVICE	31445	9599 GARNER RD, SAN ANTONIO	TPH, PSH	8/2/2005	3B	3B	E	
		CITY PUBLIC SERVICE	31858	207 MISSION RD SAN ANTONIO 78210	BARIUM	10/9/2001	5	5	EQ	
		CITY PUBLIC SERVICE	37555	511 S SALADO SAN ANTONIO 78207	TPH	11/21/1989	3	3	EQ	
		EXXON COMPANY USA	37962	8411 QUINTANA RD SAN ANTONIO 78211	PETROLEUM RELEASES, METALS	8/3/1988	2A	2A	EQV123	
		FORT SAM HOUSTON	69005	FORT SAM HOUSTON 78234	BARIUM, LEAD, ARSENIC, MERCURY	2/2/1999	2	2	E	
	*	INDUSTRIAL CHROME	32312	2805 S FLORES STREET, SAN ANTONIO, TX 78204	CHROMIUM	2/1/2009	3	3	E,Q	
		KELLY AIR FORCE BASE	31750	SAN ANTONIO 78241	ORGANICS, INORG, PCBS, HYDROCARBONS	7/18/1988	4	4	E.Q.V23	
		LACKLAND AIR FORCE BASE TRAINING AREA	75569	1701 KENLEY AVE SAN ANTONIO 78236	BENZENE, DICHLOROBENZENE, DIESEL FUEL, TCE, METALS	6/1/1988	5	5	E,V,Q,3	

TABLE 1
GROUNDWATER CONTAMINATION CASE DESCRIPTION BY COUNTY
TEXAS COMMISSION ON ENVIRONMENTAL QUALITY

COUNTY / DIVISION	NEW CASES	FILE NAME	FILE NUMBER	LOCATION	CONTAMINATION DESCRIPTION	DATE	ENFORCEMENT STATUS		DATA QUALITY	SECTION 5.236
BEXAR										
RMD/CA										
		LCPRR - KIRBY	T1776	4200 BINE ENGLEMEN	TCE, DCE, VC	10/24/2003	6	6	EQV2	
		MOBIL OIL CORPORATION TERMINAL 42-013	31664	242 N WW WHITE RD SAN ANTONIO 78219	BTEX, MTBE	11/30/1994	4,5	4,5	EQV23	
		RANDOLPH AIR FORCE BASE	69011	FM 1518 SAN ANTONIO 78148	TCE, BENZENE	5/13/1988	5	5	VI	
		SCHNECK AVIATION INC	31791	1222 99TH AVE SAN ANTONIO 78214	VOCS,SVOCS,CR,PB,CD,TPH	1/7/1991	6	6	E	
	*	SONS OF HERMANN PARKING LOT	T2425	515 SOUTH SAINT MARY'S STREET, SAN ANTONIO, TEXAS 78297-1941	TPH	12/28/2009	2A, 3	2A, 3	E, Q	
		SOUTHERN PACIFIC RAILROAD	39368	6200 NE LOOP 410 SAN ANTONIO 78218	PESTICIDES	1/14/1986	6	6	E,Q,V2	
		STAR ENTERPRISE INC	35848	510 PETROLEUM DR SAN ANTONIO 78219	TPH, BTEX, LEAD, CHROMIUM	10/30/1989	4,5	4,5	EQ	
		UNION PACIFIC RAILROAD CO	39851	1201 SHERMAN ST SAN ANTONIO	BTEX,TPH	10/12/1989	4	4	E,Q	
RMD/DCRP										
		NORTH SAINT MARY'S SITE	DC0136	2801 N. ST. MARY'S, SAN ANTONIO	PETROLEUM SOLVENTS	10/3/2007	2A	2A	E	
		NORTH SALADO VILLAGE - SA FIVE STAR CLEANERS #8	DC0149	2387 NORTHWEST MILITARY HIGHWAY	CHLORINATED SOLVENTS	3/27/2008	2A	2A	E, Q	
		SA 5 STAR DRY CLEANERS	DC0005	2414 BABCOCK ROAD, SAN ANTONIO	CHLORINATED SOLVENTS	1/6/2005	2A	2A	E	
	*	WATERFORD SQUARE FORMER TODAYS CLEANERS	DC0172	4202 THOUSAND OAKS DR, SAN ANTONIO	CHLORINATED SOLVENTS	12/7/2007	1B	1B	E	
RMD/PST										
	*		118207	411 CARLISLE AVE, SAN ANTONIO	GASOLINE	12/21/2009	1A	1A	E,Q	
		3 STAR ENTERPRISES	114281	4674 S PRESA, SAN ANTONIO	UNKNOWN	1/8/1999	1A	1A	E,Q	
		3 STAR ENTERPRISES	114333	1318 WEST AVE, SAN ANTONIO	GASOLINE	1/9/1999	2A	2A	E,Q	
		AL RAFATI MOHAMED	116488	6358 OLD PEARSALL RD, SAN ANTONIO	UNKNOWN	5/26/2005	1A	1A	E,Q	
		AMERCO REAL ESTATE CO	092279	2566 NW LOOP 410, SAN ANTONIO	GASOLINE	11/16/1988	2A	2A	E,Q	
		AMERICAN GOLF CORP	110242	4700 PECAN VALLEY, SAN ANTONIO	GASOLINE	2/14/1996	2A	2A	E,Q	
		BEAUCHAMP JERRY	116299	9805 NEW SULPHUR SPRINGS RD, SAN ANTONIO	UNKNOWN	12/16/2004	1A	1A	E,Q	
		CFJ PROPERTIES / FLYING J	116682	1815 N FOSTER RD, SAN ANTONIO	DIESEL	11/22/2005	2A	2A	E,Q	
		COMMERCE ICE RENTAL	113961	5925 S FLORES, SAN ANTONIO	GASOLINE	1/8/1999	2A	2A	E,Q	
		CONOCOPHILLIPS CO	117387	3532 HUNT LN, SAN ANTONIO	GASOLINE	9/4/2007	6	6	E,Q	
		DIAMOND SHAMROCK REF & MKTG CO	102997	4507 RITTIMAN RD, SAN ANTONIO	GASOLINE	5/27/1992	4	4	E,Q	
		EXXONMOBIL	116036	1527 N NEW BRAUNFELS, SAN ANTONIO	UNKNOWN	7/19/2004	2A	2A	E,Q	
		EZ MART STORES INC	115987	6615 SAN PEDRO AVE, SAN ANTONIO	UNKNOWN	5/19/2004	2A	2A	E,Q	
	*	FINE FOOD MART	117858	2610 WEST AVE, SAN ANTONIO	GASOLINE	9/29/2008	2A	2A	E,Q	
		GLAZERS WHOLESALE DISTRIBUTORS	106337	3030 ANIOL, SAN ANTONIO	GASOLINE, DIESEL	4/20/1993	2A	2A	E,Q	
	*	HEB GROCERY COMPANY	118002	3524 S NEW BRAUNFELS, SAN ANTONIO	UNKNOWN	4/16/2009	6	6	E,Q	
	*	INTERTEK AUTOMOTIVE RESEARCH	118152	4950 CALLAGHAN RD, SAN ANTONIO	DIESEL, GASOLINE	9/28/2009	6	6	E,Q	
		J T SOLLOCK JR INC	107227	19875 SOMERSET RD, SOMERSET	GASOLINE	10/25/1993	2A	2A	E,Q	
	*	K JO PARTNERS	118087	2100 NW MILITARY HWY, SAN ANTONIO	GASOLINE	7/6/2009	6	6	E,Q	
		KASIM SHERALI	117024	8692 PEARSALL RD, SAN ANTONIO	UNKNOWN	11/1/2006	2A	2A	E,Q	Y
		KELLY AIR FORCE BASE	100151	BLDG 348, SAN ANTONIO	CHEMICAL	9/30/1991	2A	2A	E,Q	
		KELLY AIR FORCE BASE CONVERSIO	114413	BLDG 340, SAN ANTONIO	UNKNOWN	1/20/1999	1A	1A	E,Q	
		LACKLAND AIR FORCE BASE	110288	BLDG 1525, SAN ANTONIO	GASOLINE	1/17/1996	2A	2A	E,Q	
		LONE OAK GROCERY & MARKET INC	113178	12195 E HWY 87, ADKINS	GASOLINE	5/15/1998	2A	2A	E,Q	
		MASS MARKETING LTD	117211	19860 SOMERSET RD, SOMERSET	GASOLINE	5/8/2007	6	6	E,Q	
		MOTIVA ENTERPRISES	116200	5245 SW LOOP 410, SAN ANTONIO	GASOLINE	10/22/2004	6	6	E,Q	
		MOTIVA ENTERPRISES LLC	116198	1615 SW LOOP 410, SAN ANTONIO	UNKNOWN	10/22/2004	6	6	E,Q	
		MOTIVA ENTERPRISES LLC	116121	606 W THEO AVE, SAN ANTONIO	UNKNOWN	9/22/2004	2A	2A	E,Q	
		NATIONAL CONVENIENCE STORES	115995	841 BITTERS RD, SAN ANTONIO	GASOLINE, DIESEL	6/2/2004	6	6	E,Q	
		NEWELL RECYCLING CO	113359	726 PROBRANDT, SAN ANTONIO	DIESEL	7/25/1998	2A	2A	E,Q	
	*	OROSCO HAYWARD ROSE	117478	2223 GUADALUPE ST, SAN ANTONIO	UNKNOWN	11/8/2007	2A	2A	E,Q	
		QUEST PROPERTIES	108365	5392 W MILITARY, SAN ANTONIO	GASOLINE, WASTE OIL	9/9/1994	1A	1A	E,Q	
		QUICK PAY ENTERPRISES INC	113990	3319 PLEASANTON RD, SAN ANTONIO	GASOLINE	1/5/1999	2A	2A	E,Q	
	*	RAM STORES LTD LLP	118000	13954 S IH 37, ELMENDORF	DIESEL, GASOLINE	4/16/2009	6	6	E,Q	
		SAYFI JAMIL	093878	13183 E IH 10, SCHERTZ	DIESEL	11/3/1989	2A	2A	E,Q	
		SIGMOR CORPORATION	094238	2601 NOGALITOS, SAN ANTONIO	GASOLINE	12/14/1989	2A	2A	E,Q	
		SONAL ENTERPRISES	115384	5214 CALLAGHAN, SAN ANTONIO	GASOLINE	2/4/2002	2A	2A	E,Q	
	*	SOUTHWEST RESEARCH INSTITUTE	118025	1210 5TH ST, SAN ANTONIO	GASOLINE	4/29/2009	6	6	E,Q	
		SUNGLO INC	117006	2030 GOLIAD RD, SAN ANTONIO	GASOLINE, DIESEL	10/23/2006	6	6	E,Q	
		SUNGLO INC	116902	1901 PLEASANTON RD, SAN ANTONIO	UNKNOWN	6/28/2006	1A	1A	E,Q	
		SUNGLO INC	117266	5603 S ZARZAMORA ST, SAN ANTONIO	GASOLINE	6/27/2007	6	6	E,Q	
		SUNGLO INC	116976	531 ELM ST, SAN ANTONIO	UNKNOWN	9/11/2006	6	6	E,Q	
		SUNGLO INC	116906	946 CUPPLES RD, SAN ANTONIO	GASOLINE	6/28/2006	6	6	E,Q	
		SUSSER PETROLEUM DBA RUSCHE	116233	835 BASSE RD, SAN ANTONIO	GASOLINE	11/5/2004	2A	2A	E,Q	
		TW-BROADWAY LOOP % CAMBRIDGE	117520	8505 BROADWAY ST, SAN ANTONIO	GASOLINE	12/17/2007	1A	1A	E,Q	
		VALERO	117055	6988 BANDERA RD, SAN ANTONIO	GASOLINE	11/27/2006	2A	2A	E,Q	
		WASTE MANAGEMENT OF TEXAS INC	117655	4730 SE LOOP 410, SAN ANTONIO	GASOLINE, DIESEL	4/2/2008	6	6	E,Q	
		WELLS FARGO CORP PROPERTIES	102183	3565 SW MILITARY DR, SAN ANTONIO	UNKNOWN	4/15/1992	1A	1A	E,Q	

TABLE 1
GROUNDWATER CONTAMINATION CASE DESCRIPTION BY COUNTY
TEXAS COMMISSION ON ENVIRONMENTAL QUALITY

COUNTY	DIVISION	NEW CASES	FILE NAME	FILE NUMBER	LOCATION	CONTAMINATION DESCRIPTION	DATE	ENFORCEMENT STATUS		DATA QUALITY	SECTION 5.236
BEXAR											
	RMD/PST										
			WNR PROPERTIES LLC	117736	19354 S HWY 281, SAN ANTONIO	GASOLINE, DIESEL	6/10/2008	6	6	E,Q	
	RMD/SF										
			BANDERA ROAD GROUND WATER PLUME	FILED BY	CENTER OF THE PLUME IS LOCATED BETWEEN POSS RD & GRISSOM RD, APPROXIMATELY 590 FEET SW OF BANDERA RD	PCE & TCE, DICHLOROETHANE, VINYL CHLORIDE	6/15/2004	2	2	E,Q,V, 2, 3	
			FIRST QUALITY CYLINDERS	FILED BY	931 W LAUREL, SAN ANTONIO, TX, SAN ANTONIO	CHROMIUM	9/8/1989	4	4	E Q	
			HARRIS SAND PITS	FILED BY	23340 HIGHWAY 16 S, VON ORMY	ARSENIC, CADMIUM, CHROMIUM	8/1/1994	5	5	E, Q, V2, V3	
			J C PENNCO WASTE OIL SERVICE	FILED BY	4927 HIGDON RD, SAN ANTONIO	BENZENE, VINYL CHLORIDE, ARSENIC	9/30/1994	5	5	E, Q, V3	
			PIONEER OIL & REFINING COMPANY	FILED BY	20280 S PAYNE RD, SOMERSET	BENZENE, TOLUENE, XYLENES, ETHYLBENZENE, ARSENIC, LEAD AND TPH	4/11/1994	4	4	E, Q	
			R & H OIL COMPANY	FILED BY	403 SOMERSET RD, SAN ANTONIO	ZINC, BTEX, 2-METHYLNAPTHALENE, NAPTHALENE, ARSENIC, BARIUM	12/1/2004	1B	1B	NO DATA	
	RMD/SSDA										
			SAN ANTONIO GAS COMPANY	FILED BY SITE NAME	314 W. HOUSTON AT LAREDO, SAN ANTONIO, TEXAS	PAH'S, BTEX, METALS, PESTICIDES	6/24/2003	2	2	E	
	RMD/VC										
			7196 SOUTH W. W. WHITE	1152	7196 SOUTH W. W. WHITE, SAN ANTONIO	METHANE GAS	4/3/2000	0	0	E	
			A.I. ROOT COMPANY OF TEXAS	2085	529 SOUTH FLORES STREET, SAN ANTONIO	METALS	8/1/2007	2	2	E	
			CASTLE HILLS MARKET	1853	2211 NORTHWEST MILITARY DRIVE, SAN ANTONIO	VOCS	8/17/2005	2	2	E	
			CUMMINS SOUTHERN PLAINS - SAN ANTONIO	2197	6226 PAN AM EXPRESSWAY NORTH, SAN ANTONIO	VOCS, SVOCS, TPH	7/11/2008	1	1	E	
			ELDORADO CHEMICAL COMPANY	1924	14350 LOOKOUT ROAD, LIVE OAK	VOCS	5/1/2006	0	0	E	
			FORMER BEXAR COUNTY AIRPORT	1888	GILLETTE ROAD AND POTEET JOURDANTON FWY, SAN ANTONIO	SVOCS, METALS	12/15/2005	2A	2A	E	
			FORMER PLAYLAND AMUSEMENT PARK	2230	2222 NORTH ALAMO STREET, SAN ANTONIO	HEAVY METALS	11/3/2008	1B	1B	E	
			GREEN LIGHT COMPANY	1492	10511 WETMORE ROAD, SAN ANTONIO	VOCS, METALS, PESTICIDES, TPH	7/26/2002	2	2	E	
			HAUSMAN ROAD CMSWLF	1523	5900 BLOCK HAUSMAN ROAD, SAN ANTONIO	METALS, VOCS	10/14/2002	3	3	E	
			HAVEN FOR HOPE	2089	903 MORALES, SAN ANTONIO	SVOCS, METALS, CHLORINATED SOLVENTS, TPH	8/14/2007	2A	2A	E	
			IMI CORNELIUS	2028	702 SAN FERNANDO STREET, SAN ANTONIO	PAHS	2/12/2007	3	3	E	
		*	KLN STEEL PRODUCTS COMPANY	2272	4200 NORTH PAN AM EXPRESSWAY, SAN ANTONIO	VOC'S,SVOC'S,CHLORINATED SOLVENTS	6/5/2009	2	2	E	
			MIRASOL HOMES PARCEL B	1119	3940 SAN FERNANDO STREET, SAN ANTONIO	SVOCS, METALS	2/28/2000	2	2	E	
			NOLAND MARS PROPERTY	1783	1103 SOUTH FRIO STREET, SAN ANTONIO	METALS	1/20/2005	2A	2A	E	
			SAN ANTONIO HOUSING AUTHORITY	190	1901 SOUTH SAN MARCOS STREET, SAN ANTONIO	PAHS	3/5/1996	6	6	E	
			SAVING SQUARE SHOPPING CENTER	1511	6715 BANDERARD LEON VALLEY	CHLORINATED SOLVENT S	8/28/2002	0	0	E	
			SLATER WHITE CLEANERS - JOSEPHINE	1437	110 WEST JOSEPHINE, SAN ANTONIO	VOCS, SVOCS, CHLORINATED SOLVENTS, TPH	2/12/2002	4	4	E	
			SOUTHWEST COCA COLA BOTTLING	1493	ONE COCA- COLA PLACE, SAN ANTONIO	VOCS, METALS, TPH, PAH	11/8/2002	5	5	E	
			TAYLOR TELECOM CENTER	1821	100 TAYLOR STREET, SAN ANTONIO	VOCS, SVOCS, METALS, TPH, CHLORINATED SOLVENT	5/2/2005	5	5	E	
		*	VESTAL TANK SITE	2257	111 WEST VESTAL PLACE, SAN ANTONIO	HEAVY METALS	3/26/2009	0	0	E	
			WINN'S STORE DISTRIBUTION CENTER - PURCHASER	151	4342 PAN AM EXPRESS WAY, SAN ANTONIO	TPH, BTEX	12/18/1995	0	0	E	
			WULFE TRACT	2240	1216 W HOUSTON STREET, SAN ANTONIO	SVOCS,HEAVY METALS, TPH	12/16/2008	1	1	E	
	RMD/VCIO										
		*	11207 EAST FM 1518 NORTH	730	11207 EAST FM 1518 NORTH, SCHERTZ	VOCS	9/9/2009	1B	1B	E	
			CORNERSTONE PARK	696	1228 CORNERWAY BLVD & 5411 EAST IH 10, SAN ANTONIO	VOCS, TPH	8/11/2008	1B	1B	E	
			FIRST GUARANTY BUILDING	510	1100 NE LOOP 410, SAN ANTONIO	VOCS	8/17/2005	0	0	E	
			OLD TEX CLEANERS	509	6534 OLD HIGHWAY 90, SAN ANTONIO	VOCS	8/4/2005	0	0	E	
			TRACT 1/TRACT 2 NEW BRAUNFELS	283	1829 NORTH NEW BRAUNFELS AVENUE, SAN ANTONIO	VOCS, CHLORINATED SOLVENTS	12/12/2001	0	0	E	
			WALGREEN'S - ZARZAMORA	429	2503 SW MILITARY DRIVE, SAN ANTONIO	CHLORINATED SOLVENTS	4/28/2004	0	0	E	
	WPD/MSW										
			CITY OF SAN ANTONIO NELSON GARDENS LANDFILL	MSW01237	1100 N NELSON ROAD S MEDINA BASE .8 MILE N FM 2536 2 MILES W INTERSTATE HIGHWAY 410	MW-6A, 7A: VOCS (CIS-1,2-DCE; PCE; TCE); MW-2: VOCS (TRICHLOROETHYLENE, VINYL CHLORIDE)	3/29/1993	2A	2A	E,V2	

TABLE 1
GROUNDWATER CONTAMINATION CASE DESCRIPTION BY COUNTY
TEXAS COMMISSION ON ENVIRONMENTAL QUALITY

COUNTY / DIVISION	NEW CASES	FILE NAME	FILE NUMBER	LOCATION	CONTAMINATION DESCRIPTION	DATE	ENFORCEMENT STATUS		DATA QUALITY	SECTION 5.236
BEXAR										
WPD/MSW										
		CITY OF SAN ANTONIO PEARSALL RD LANDFILL	MSW00633	5302 PEARSALL ROAD 1 MILE SW OF INTERSECTION OF PEARSALL ROAD AND SW MILITARY DRIVE	MW-5A: VOCS (ACETONE, BENZENE, CB, 1,4-DICHLOROBENZENE, METHYL ETHYL KETONE); MW-9: ARSENIC, VOCS (CB; 1,2-DCB; 1,4-DCB); MW-16A: SELENIUM, VOCS (1,1-	3/10/1988	34	34	E,V2	
BLANCO										
RMD/PST										
		CONOCO PHILLIPS	111022	HWY 290, JOHNSON CITY	GASOLINE	5/21/1996	2A	2A	E,Q	
		ENVIRONMENTAL IMPACT	105405	1100 S WINTERS FUR ST, JOHNSON CITY	GASOLINE, DIESEL, WASTE OIL	12/22/1992	2A	2A	E,Q	
		VAL SMITH PETROLEUM CO INC	106798	HWY 290, JOHNSON CITY	GASOLINE	7/9/1993	2A	2A	E,Q	
BOSQUE										
RMD/PST										
		TXDOT	116608	AVE G, CLIFTON	UNKNOWN	8/23/2005	2A	2A	E,Q	
BOWIE										
RMD/CA										
		CUNNINGHAM CLEANERS	72442	1810 N ROBISON, TEXARKANA	BTEX	11/18/2006	1	1	E	
		LONE STAR ARMY AMMUNITION PLANT	30991	HIGHWAY 82 W TEXARKANA 75501	TNT,NITRATES,S,METALS,ACIDS, EXPLOSIVES	2/1/1992	2A	2A	EQV	
		RED RIVER ARMY DEPOT	67004	TEXARKANA	VOC		3,4,5	3,4,5	E,Q,V2,3	
		TRONOX	31002	155 BUCHANAN RD TEXARKANA 75501	CREOSOTE	12/2/1986	4,5	4,5	E,Q,V,2,3	
		TRONOX	31002	155 BUCHANAN RD TEXARKANA 75501	TPH, BTEX, CREOSOTE	5/17/1989	2	2	E	
RMD/PST										
		A R W INC	114322	IH 30, TEXARKANA	GASOLINE	1/11/1999	2A	2A	E,Q	
		BOWIE COUNTY DISTRIBUTING	094335	425 NE FRONT ST, DE KALB	GASOLINE	1/18/1990	2A	2A	E,Q	
		BROWER JIM JR	094560	5600 SUMMERHILL RD, TEXARKANA	GASOLINE	2/7/1990	2A	2A	E,Q	
		CITY OF TEXARKANA	116359	1024 S LAKE DR, TEXARKANA	GASOLINE, DIESEL	1/18/2005	6	6	E,Q	
	*	E Z MART STORES INC	117975	2116 TEXAS BLVD, TEXARKANA	GASOLINE	2/18/2009	2A	2A	E,Q	
		E Z MART STORES INC	115362	700 N KINGS HWY, TEXARKANA	GASOLINE	1/14/2002	2A	2A	E,Q	
		E Z MART STORES INC	115787	3711 SUMMERHILL RD, TEXARKANA	GASOLINE, DIESEL	9/8/2003	2A	2A	E,Q	
		ESTATE OF LOUISE MAPLE	108693	2101 S LAKE DR, TEXARKANA	GASOLINE	11/4/1994	2A	2A	E,Q	
	*	EZ MART STORES INC	118075	1501 E AVE A, HOOKS	GASOLINE	6/24/2009	2A	2A	E,Q	
		EZ MART STORES INC	115982	KINGS HWY, TEXARKANA	GASOLINE	5/9/2004	2A	2A	E,Q	
		FFP OPERATING PARTNERS	092767	4526 W 7TH, TEXARKANA	UNKNOWN	3/31/1989	4	4	E,Q	
		FIRST NATIONAL BANK	117162	1307 N ROBISON, TEXARKANA	GASOLINE	3/19/2007	6	6	E,Q	
		LYNCH CHARLES & LINDA	096657	401 W 7TH ST, TEXARKANA	WASTE OIL	9/6/1990	2A	2A	E,Q	
		MAY THURMON	112710	835 NE FRONT, DEKALB	GASOLINE	10/14/1997	2A	2A	E,Q	
		POSEY NORRIS	110644	4924 W 7TH ST, WAKE VILLAGE	UNKNOWN	9/9/1996	1A	1A	E,Q	
		RAFFAELLI STEVE	103577	WALNUT, TEXARKANA	GASOLINE	6/30/1992	1A	1A	E,Q	
		ROAD WAY FOOD MART INC	111141	602 N KINGS HWY, NASH	UNKNOWN	8/12/1996	4	4	E,Q	
		TRUMAN ARNOLD CO	113319	124 W NEW BOSTON RD, NASH	GASOLINE	7/13/1998	2A	2A	E,Q	
		ULTRAMAR DIAMOND SHAMROCK	110956	FM 560, HOOKS	GASOLINE	5/14/1996	4	4	E,Q	
RMD/SF										
		KOPPERS CO INC - TEXARKANA PLANT	FILED BY	W THIRD ST 1 MI W OF DOWNTOWN, TEXARKANA	POLYAROMATIC HYDROCARBONS (PAH)	7/29/1987	5E	5E	E	
		LONE STAR ARMY AMMUNITION PLANT	FILED BY	HIGHWAY 82 W APPROXIMATELY 12 MI W OF TEXARKANA, HOOKS	2-AMINO-4, 6 DINITROTOLUENE, 4-AMINO-2, 6-DINITROTOLUENE	8/31/1999	5D, E	5D, E	E	
		TEXARKANA WOOD PRESERVING CO	FILED BY	1001 LUBBOCK ST, TEXARKANA	DIOXINS, PENTACHLOROPHENOL, POLY-AROMATIC HYDROCARBONS	9/29/1990	3	3	E,Q,V2,3	
RMD/VC										
		HUMCO HOLDING GROUP, INC (LARGE TRACT)	363	1008 WHITAKER, TEXARKANA	COAL TAR, METALS, BTEX, SVOCS	9/29/1996	4	4	E	
RMD/VCIO										
		SOUTHERN STAR CONCRETE	515	2515 WEST 7TH STREET, TEXARKANA	VOCS, SVOCS, METALS	10/21/2005	1B	1B	E	
WPD/MSW										
		LONE STAR ARMY AMMUNITION PLANT	MSW01898	LONE STAR ARMY AMMUNITION PLANT 11 MILES W OF TEXARKANA CITY LIMIT	MW-4: SELENIUM	12/31/2005	2B	2B	E,Q,V2	
		WASTE MANAGEMENT NEW BOSTON LANDFILL	MSW00576B	1.7 MILES W OF INTERSTATE HIGHWAY 30 AND STATE HIGHWAY 8 INTERSECTION OF AND ADJACENT TO INTERSTATE	MW-2R, 4, 7, 8, 9: BARIUM	12/17/1999	3	3	E,Q,V2	

TABLE 1
GROUNDWATER CONTAMINATION CASE DESCRIPTION BY COUNTY
TEXAS COMMISSION ON ENVIRONMENTAL QUALITY

COUNTY	DIVISION	NEW CASES	FILE NAME	FILE NUMBER	LOCATION	CONTAMINATION DESCRIPTION	DATE	ENFORCEMENT STATUS		DATA QUALITY	SECTION 5.236
BRAZORIA											
	RAD										
			ISO-TEX	RW-1937	511 COUNTY ROAD 129 FRIENDSWOOD TX 77546	RADIONUCLIDES		2A	2A	V	
			PEARLAND-MANVEL	RW-PEA1	4.5 MI SW OF PEARLAND, ON BEDYNEK RD BETWEEN AMERICAN CANAL AND COUNTY RD 100 (BAHLER RD)	MW-1A, 5A, 6A, 7A: VOCS (CHLOROBENZENE, 1,2-DICHLOROBENZENE, 1,3-DICHLOROBENZENE, 1,4-DICHLOROBENZENE, BROMOBENZENE), RADIONUCLIDES (AMERICIUM-241)		2A	2A	E, Q, V2	
	RMD/CA										
			4501 DIXIE FARM RD	T2183	4501 DIXIE FARM RD	SVOCS	6/21/2007	2	2	E	
		*	ADVANCED EXCELSIOR	T2338	1508 EAST CEDAR, ANGLETON 77515	1,1-DCA, 1,2-DCA, 1,1-DCE,1,1,1-TCA,VINYL CHLORIDE	2/6/2009	2A, 3	2A, 3	E, Q	
			ALLWASTE CONTAINER SERVICES INC	30207	1024 A S FRONT ST ANGLETON 77515	AS. PHENOL. VOC'S	6/30/1989	2A,5	2A,5	E	
			ALVIN YARD	84996	19391 N. HWY 35, ALVIN, TX.	TPH, BENZENE	10/2/2003	2A	2A	E	
			AMOCO CHEMICAL CO	30042	FM 2004 ALVIN 77511	VOCS, SVOCS, ARSENIC	7/10/2000	2,3	2,3	EQ	
			DOW CHEMICAL CO	30106	2301 N BRAZOSPORT BLVD FREEPORT 77541	CHLORINATED HYDROCARBONS, ARSENIC. TCE. VOC'S	4/24/1989	4	4	EQV23	
			GULF CHEMICAL AND METALLURGICAL CORP	30952	302 MIDWAY RD FREEPORT 77541	BTEX, ARSENIC, CADMIUM, CHROMIUM, COBOLT, NICKLE, MOLIBDINUM, VANADIUM	6/28/1994	3	3	E	
			PHILLIPS PETROLEUM CO (SWEENEY REFINERY)	30048	STATE HIGHWAY 35 OLD OCEAN 77463	ORGANICS	4/19/1994	5	5	EQV	
			SOLUTIA INC	30138	FM 2917 ALVIN 77511	AR, CN, PHENOLS, ACRYLONITRILE	12/5/1989	4,5	4,5	E,Q,V,2,3	
	RMD/PST										
			ADI MUSA	115569	260 E HWY 6, ALVIN	UNKNOWN	11/8/2002	1A	1A	E,Q	
			BUCEES INC	112017	101 S HWY 2004, LAKE JACKSON	GASOLINE	1/2/1997	2A	2A	E,Q	
			CRACKER BARREL PARTNERSHIP LTD	113181	1200 N VELASCO, ANGLETON	GASOLINE	5/27/1998	6	6	E,Q	
		*	DORSETTS TEXACO C STORE	117971	632 S MAIN ST, CLUTE	GASOLINE	2/9/2009	2A	2A	E,Q	
			E Z MART STORES INC	115786	225 N COLUMBIA DR, WEST COLUMBIA	UNKNOWN	9/8/2003	2A	2A	E,Q	
			EDCO INC	114415	930 N VELASCO, ANGLETON	GASOLINE	1/27/1999	2A	2A	E,Q	
			ESTATE OF W H PIERCE JR	099910	300 E 2ND ST, FREEPORT	DIESEL	8/20/1991	2A	2A	E,Q	
			EZ MART STORES INC	116212	915 W HWY 6, ALVIN	GASOLINE	10/25/2004	6	6	E,Q	
			KELLEY WILLIAM J	105109	101 N VELASCO, ANGLETON	GASOLINE, WASTE OIL	12/8/1992	4	4	E,Q	
			KNIGHT LEE B ESTATE	095065	714 S GORDON ST, ALVIN	GASOLINE	3/29/1990	2A	2A	E,Q	
			KO YOUNG K	117826	4230 W FM 1462, ROSHARON	GASOLINE	8/27/2008	2A	2A	E,Q	
			KY VUN TONG	112144	8332 S HWY 35, ALVIN	GASOLINE	3/3/1997	2A	2A	E,Q	
			LEE OIL CO INC	096453	1655 BYPASS 35, ALVIN	UNKNOWN	8/14/1990	4	4	E,Q	
			M I SWACO	116534	205 N GORDON, ALVIN	GASOLINE	6/20/2005	2A	2A	E,Q	
			MAGNESS CO INC	096065	227 S FRONT ST, ANGLETON	GASOLINE, DIESEL	7/5/1990	4	4	E,Q	
			MAURITZ AND COUEY TRANSPORT	116923	902 E BRAZOS AVE, WEST COLUMBIA	GASOLINE, DIESEL	7/20/2006	1A	1A	E,Q	
			MERRIL BOB	112720	20203 MORRIS, MANVEL	GASOLINE	10/15/1997	2A	2A	E,Q	
			MOTIVA ENTERPRISES LLC	115973	2700 FM 528, ALVIN	GASOLINE	5/19/2004	6	6	E,Q	
			MS COOKIE TILLMAN	114620	210 BRAZOS AVE, WEST COLUMBIA	GASOLINE, WASTE OIL	6/3/1999	2A	2A	E,Q	
			SAN LEON MARINA INC	115350	100 6TH ST, SAN LEON	GASOLINE, DIESEL	1/8/2002	2A	2A	E,Q	
			SHELL OIL /MOTIVA ENTERPRISES	117629	17510 MORRIS AVE, MANVEL	GASOLINE	3/12/2008	6	6	E,Q	
			SHELL OIL/MOTIVA ENTERPRISES	117633	10522 BROADWAY ST, PEARLAND	GASOLINE, DIESEL	3/12/2008	6	6	E,Q	
		*	SHIPMANS TEXAS A-1 BUILDERS	117990	1601 E HWY 332, FREEPORT	GASOLINE	3/16/2009	6	6	E,Q	
			SIGMOR CORP	116876	500 S GORDON, ALVIN	UNKNOWN	6/7/2006	2A	2A	E,Q	
			SMALL BUSINESS LOAN SOURCE	113285	302 S GORDON, ALVIN	GASOLINE	6/19/1998	2A	2A	E,Q	
			STEWART ROBERT	094802	101 S VELASCO ST, ANGLETON	GASOLINE	3/8/1990	4	4	E,Q	
		*	SUSSER PETROLEUM CO	117627	17230 MORRIS, MANVEL	GASOLINE	3/10/2008	1A	1A	E,Q	
			TXDOT	114619	BRAZOS AVE, WEST COLUMBIA	GASOLINE, WASTE OIL	6/3/1999	2A	2A	E,Q	
	RMD/SF										
			CAMTRACO ENTERPRISES INC	FILED BY	18823 AMOCO ST, PEARLAND		1/1/2009	2A	2A	E,Q,V3	
			FORCE ROAD OIL & VACUUM TRUCK COMPANY	FILED BY	1722 CR 573, ARCOLA	CHLORINATED SOLVENTS, MANGANESE, BENZENE, ARSENIC	9/26/2005	3	3	E,Q	
			GULFCO MARINE MAINTENANCE	FILED BY	906 MARLIN LN, FREEPORT		1/15/2000	1A	1A	NOT SAMPLED	
			JAMES BARR FACILITY	FILED BY	, PEARLAND	LEAD, ARSENIC, BARIUM	10/20/2004	2B	2B	E Q V 1 2 3	
	RMD/SSDA										
			AMERICAN RICE GROWERS	FILED BY SITE NAME	4401 RICE DRYER RD., PEARLAND, TEXAS 77581	BENZO(A)ANTHRACENE, BENZO(A)PYRENE, BENZO(B)FLUORANTHENE, HEXOCHLOROBENZENE	6/1/2006	2B	2B	E, Q, V	

TABLE 1
GROUNDWATER CONTAMINATION CASE DESCRIPTION BY COUNTY
TEXAS COMMISSION ON ENVIRONMENTAL QUALITY

COUNTY	DIVISION	NEW CASES	FILE NAME	FILE NUMBER	LOCATION	CONTAMINATION DESCRIPTION	DATE	ENFORCEMENT STATUS		DATA QUALITY	SECTION 5.236
BRAZORIA											
	RMD/VC										
		*	ANGLETON SITE	2273	1508 EAST CEDAR STREET, ANGLETON	VOC'S, CHLORINATED SOLVENTS	9/17/2009	0	0	E	
			BENCHMARK ELECTRONICS	1972	807 BRAZOS PARK DRIVE, CLUTE	VOCS	9/11/2006	1B	1B	E	
			DOW CHEMICAL OYSTER CREEK	675	1/2 MILE WEST OF SH 523, OYSTER CREEK	VOCS	12/27/1997	4	4	E	
			GSL ANGLETON	1713	1508 EAST CEDAR STREET, ANGLETON	VOCS, CHLORINATED SOLVENTS	6/24/2004	0	0	E	
			INDUSTRIAL SPECIALISTS - CLUTE	2114	302 JOHNSON COOK ROAD	VOCS, METALS	12/19/2007	2	2	E	Y
			JET $1.49 CLEANERS	1863	3670 FM 528 ROAD, FRIENDSWOOD	CHLORINATED SOLVENTS	9/7/2005	2A	2A	E	
			PEARLAND MANUFACTURING (WEATHERFORD US)	1053	3810 MAGNOLI A, PEARLAN D	TPH, BTEX	9/20/1999	0	0	E	
	RMD/VCIO										
			ALVIN TOWNE PLAZA SHOPPING CEN	467	118 EAST HOUSE STREET, ALVIN	VOCS, TPH	1/20/2005	0	0	E	
			DIXIE CLEANERS AND LAUNDRY	299	700 DIXIE DRIVE, CLUTE	VOCS	5/29/2002	0	0	E	
	WPD/MSW										
			SEABREEZE ENVIRONMENTAL LANDFILL	MSW01539A	1.7 MILES SE INTERSECTION FM 523 AND FM 2004 ADJACENT E SIDE FM 523		2/6/2007	6C	6C	E,Q,V2	
			PEARLAND-MANVEL LANDFILL	FILED BY SITE NAME	4.5 MI SW OF PEARLAND, ON BEDYNEK RD BETWEEN AMERICAN CANAL AND COUNTY RD 100 (BAHLER RD)	MW-1A, 5A, 6A, 7A: VOCS (CHLOROBENZENE, 1,2-DICHLOROBENZENE, 1,3-DICHLOROBENZENE, 1,4-DICHLOROBENZENE, BROMOBENZENE), RADIONUCLIDES (AMERICIUM-241)	12/31/2004	2A	2A	E,Q,V2	
BRAZOS											
	RMD/CA										
			ATOFINA CHEMICALS (FMR ELF ATOCHEM)	31695	201 W DODGE BRYAN 77801	ARSENIC, PESTICIDES	1/1/1969	2A,3,4,5	2A,3,4,5	EQV23	
			BRYAN ARMY AIRFIELD	T1623	AVENUE A BRYAN	ACETONE, 1,2-CIS-DICHLOROETHENE	2/1/1998	2	2	E	
			TEXAS A&M	66071	COLLEGE STATION	VOCS,BENZENE,TPH	10/1/2004	3	3	E	
	RMD/DCRP										
			BRIARCREST CLEANERS / PARK PLACE PLAZA	DC0038	2501 SOUTH TEXAS AVE, COLLEGE STATION	CHLORINATED SOLVENTS	8/26/2005	2A	2A	E	
	RMD/PST										
			AMERCO REAL ESTATE COMPANY	112735	519 S TEXAS AVE, COLLEGE STATION	GASOLINE	10/29/1997	2A	2A	E,Q	
			BROACH STATIONS INC	098523	1615 N TEXAS AVE, BRYAN	GASOLINE	4/5/1991	4	4	E,Q	
			BROOKSHIRE BROTHERS LTD	117079	801 N TEXAS AVE, BRYAN	GASOLINE	1/5/2007	1A	1A	E,Q	
			CHAROLIA MAHENDIMOHMAD	116209	1100 SAN JACINTO, BRYAN	GASOLINE	10/22/2004	2A	2A	E,Q	
			CITY OF BRYAN	096674	1111 WACO ST, BRYAN	GASOLINE	9/7/1990	2A	2A	E,Q	
			H & M WHOLESALE INC	113787	301 N TEXAS, BRYAN	GASOLINE	12/9/1998	2A	2A	E,Q	
			VALERO	115254	3129 S TEXAS AVE, COLLEGE STATION	GASOLINE	10/12/2001	1A	1A	E,Q	
	RMD/VC										
			CITGO PETROLEUM CORPORATION - BRYAN	643	1714 FINFEAT HER ROAD, BRYAN	VOCS, TPH	10/24/1997	5	5	E	
			HOLLEMAN SITE	1061	101 LUTHER STREET, COLLEGE STATION	PESTICIDES, HERBICIDES	10/6/1999	4	4	E	
			HOWELL TRACT	778	200 - 218 SOUTH MAIN STREET, BRYAN	HYDROCARBONS	5/28/1998	2B	2B	E	
			PRIDE CLEANERS	2017	4001 EAST 29TH STREET, SUITE 25, BRYAN	VOCS	12/28/2006	2B	2B	E	
			UNIVERSITY PARK I SHOPPING CENTER	1737	615 UNIVERSITY DRIVE EAST, COLLEGE STATION	CHLORINATED SOLVENTS	9/8/2004	4	4	E	
			UNIVERSITY PARK SHOPPING CENTER	1248	607 AND 615 EAST UNIVERSITY DRIVE, COLLEGE STATION	PERC	8/21/2000	0	0	E	
	RMD/VCIO										
			WOLF PEN PLAZA	313	1917 TEXAS AVENUE SOUTH, COLLEGE STATION	VOCS	7/24/2002	0	0	E	
	WPD/MSW										
			ROCK PRAIRIE ROAD LANDFILL	MSW01444C	2.75 MILES SE HIGHWAY 6 AND LOOP 507 INTERSECTION ADJACENT TO NW SIDE BY GREENS PRAIRIE ROAD	MW-4, 7, 8R, 10: METALS (BERYLLIUM, MANGANESE), VOCS (1,1-DCA, CIS-1,2-DCE, PCE, TCE)	12/31/2004	2B	2B	E,Q,V2	
BRISCOE											
	RMD/PST										
			TROY BURSON ESTATE TRUST	094375	518 MAIN, SILVERTON	GASOLINE	1/22/1990	2A	2A	E,Q	
BROOKS											
	RMD/PST										
			DENTON PETROLEUM CO	097013	400 ST MARYS ST, FALFURRIAS	GASOLINE	10/23/1990	2A	2A	E,Q	
			FFP OPERATING PARTNERS	111674	900 E RICE, FALFURRIAS	GASOLINE	9/27/1996	2A	2A	E,Q	
			ROBERT SMITH	098846	1204 S ST MARYS, FALFURRIAS	GASOLINE, UNKNOWN	5/8/1991	6	6	E,Q	
			SSP PARTNERS INC	117140	500 E RICE ST, FALFURRIAS	DIESEL	3/9/2007	2A	2A	E,Q	

TABLE 1
GROUNDWATER CONTAMINATION CASE DESCRIPTION BY COUNTY
TEXAS COMMISSION ON ENVIRONMENTAL QUALITY

COUNTY	DIVISION	NEW CASES	FILE NAME	FILE NUMBER	LOCATION	CONTAMINATION DESCRIPTION	DATE	ENFORCEMENT STATUS		DATA QUALITY	SECTION 5.236
BROWN											
	RMD/CA										
			SUPERIOR CABLE	31532	2900 MORRIS SHEPPARD DR BROWNWOOD 76801	PCE,TCE,DCE,TCA,DCA	5/1/1991	2A,3,4,5	2A,3,4,5	E	
	RMD/PST										
			ELLIS BESSIE MAE	115853	1021 N FISK ST, BROWNWOOD	GASOLINE, DIESEL	1/16/2004	2A	2A	E,Q	
			TXDOT	099701	HWY 183, BROWNWOOD	GASOLINE, DIESEL	9/6/1991	2A	2A	E,Q	
			WADSWORTH RUSSELL	116999	HWY 67 S 3RD ST, BANGS	UNKNOWN	10/5/2006	1A	1A	E,Q	
	WPD/MSW										
			REGIONAL LANDFILL OF BROWNWOOD	MSW01562A	2 MILES S OF BROWNWOOD 1.5 MILES S OF INDIAN CREEK ROAD & FM 45 INTERSECTION	MW-3S: BARIUM, VOCS (BENZENE, 1,4-DICHLOROBENZENE, VINYL CHLORIDE)	6/18/2009	2A	2A	E,Q,V2	
BURLESON											
	RMD/CA										
			BURLINGTON NORTHERN & SANTA FE RAILROAD	30065	HIGHWAY 36 N SOMERVILLE 77879	CREOSOTE, PENTA	11/5/1987	5	5	E,Q,V,2	
		*	FORMER SHERMAN WIRE OF CALDWELL	30073	401 NAGLE DRIVE, CALDWELL, TX	CHROMIUM	12/2/2008	1A,2A	1A,2A	E,Q	
	RMD/PST										
			BATES JAMES ROBERT	111449	800 BLK AVE B, SOMERVILLE	GASOLINE	8/13/1996	1A	1A	E,Q	
			BROOKSHIRE BROTHERS LTD	117107	HWY 36 ST, CALDWELL	UNKNOWN	2/14/2007	1A	1A	E,Q	
			GREENGRASS PROPERTIES	117070	1102 INDUSTRIAL BLVD, CALDWELL	GASOLINE	12/20/2006	1A	1A	E,Q	
			SABLATURA GROCERY	112975	6845 S HWY 36, CALDWELL	GASOLINE	2/13/1998	1A	1A	E,Q	
			TXDOT	116689	W HWY 21, DEANVILLE	UNKNOWN	12/12/2005	2A	2A	E,Q	
			BILL SMITH INC	113409	100 S WATER, BURNET	GASOLINE	9/2/1998	4	4	E,Q	
BURNET											
	RMD/PST										
			HCFM INC	116266	302 N WATER ST, BURNET	UNKNOWN	11/16/2004	1A	1A	E,Q	
			WARDEN KEN	108016	100 N WATER ST, BURNET	GASOLINE	4/26/1994	4	4	E,Q	
CALDWELL											
	RMD/CA										
			CITGO PRODUCTS PIPELINE	F0571	S HIGHWAY 183 LULING 78648	TPH, BTEX	7/1/1999	6	6	E	
	RMD/PST										
			PHILLIPS PETROLEUM CO	105536	622 MAGNOLIA, LULING	GASOLINE	1/25/1993	2A	2A	E,Q	
CALHOUN											
	RMD/CA										
			ALCOA ALUMINA & CHEMICALS LLC	30035	STATE HIGHWAY 35 POINT COMFORT 77978	MERCURY	5/13/1989	1A	1A	EQV2	
			BP CHEMICALS	32164	13050 HWY 185	CYANIDE, COBALT	9/1/2004	4	4	E	
			FORMOSA PLASTICS CORPORATION TEXAS	31945	101 FORMOSA DR POINT COMFORT 77978	EHTYLENE DICHLORIDE	12/8/1989	2A	2A	EQV	
			UNION CARBIDE CORP	30129	HIGHWAY 185 SEADRIFT 77983	ORGANICS,CHLORINATED SOLVENTS	3/28/1988	5	5	EQ	
	RMD/PST										
			KALISEK LEE	115360	912 BROADWAY, PORT LAVACA	UNKNOWN	1/11/2002	2A	2A	E,Q	
	RMD/SF										
			ALCOA - LAVACA BAY	FILED BY	1472 FM 1593 S, POINT COMFORT		11/9/1999	4	4	E,Q,V,1,2,3	
CALLAHAN											
	RMD/PST										
			BALLARD DANNY	115495	CNTY RD 360, CLYDE	UNKNOWN	7/15/2002	2A	2A	E,Q	
			BUDDYS GULF STATION	096293	S 1ST, CLYDE	GASOLINE	7/31/1990	4	4	E,Q	
			EULA ISD	116717	6040 FM 603, CLYDE	UNKNOWN	12/21/2005	6	6	E,Q	
			GERMANN WALTER D	097568	S FM 604, CLYDE	GASOLINE, DIESEL	12/20/1990	2A	2A	E,Q	
			ROSE STERLING & MARY JOE	115496	901 S IH 20 ACCESS RD, CLYDE	UNKNOWN	7/17/2002	6	6	E,Q	
			SKINNYS INC	106452	IH 20, CLYDE	GASOLINE	4/22/1993	2A	2A	E,Q	
CAMERON											
	RMD/CA										
			DIAMOND SHAMROCK REFINING & MARKETING CO	81316	HIGHWAY 106 HARLINGEN 78550	TPH,BTEX	1/16/1989	6	6	E	
			EAGLE COACH CORP	33877	2045 LES MAULDIN BLVD BROWNSVILLE 78523	TPH	12/26/2000	2	2	EV	

TABLE 1
GROUNDWATER CONTAMINATION CASE DESCRIPTION BY COUNTY
TEXAS COMMISSION ON ENVIRONMENTAL QUALITY

COUNTY	DIVISION	NEW CASES	FILE NAME	FILE NUMBER	LOCATION	CONTAMINATION DESCRIPTION	DATE	ENFORCEMENT STATUS		DATA QUALITY	SECTION 5.236
CAMERON											
	RMD/CA										
			EXXON COMPANY USA	34072	8700 STATE HIGHWAY 48 BROWNSVILLE 78520	DIESEL, GASOLINE. VOC'S	2/27/1990	5	5	EQ	
			MERCEDES BANK GRAIN ELEVATOR	T2006	LA FERIA	BTEX	4/1/2005	2B	2B	E	
			STAR ENTERPRISE INC	35846	HIGHWAY 48 BROWNSVILLE 78520	TPH. BTEX. MTBE. LNAPL	7/29/1992	3,4,5	3,4,5	EQ	
			TRANSMONTAIGNE TERMINALING	85478	8700 STATE HIGHWAY 48 BROWNSVILLE 78520	BTEX, TPH	11/13/1997	5	5	E	
		*	ZIMCO MARINE	T2376	400 WASHINGTON STREET, PORT ISABEL, TX 78578	VOLATILE ORGANICS, METALS	5/29/2009	2A	2A	E,Q	
	RMD/DCRP										
			FORMER MODEL INDUSTRIAL CLEANER	DC0087	314 WEST ELIZABETH STREET, BROWNSVILLE	CHLORINATED SOLVENTS	12/28/2006	2A	2A	E, Q	
	RMD/PST										
			ALANIZ DAN	117209	7878 BOCA CHICA BLVD, BROWNSVILLE	GASOLINE	5/4/2007	2A	2A	E,Q	
			ARAIZA ISIDRO	115520	503 COLORADO ST, RIO HONDO	UNKNOWN	8/28/2002	2A	2A	E,Q	
		*	BOCA GRANDE PROPERTIES INC	118192	5500 PARADES LINE RD, BROWNSVILLE	GASOLINE	11/19/2009	1A	1A	E,Q	
			CALDERONI FRANCISCO	115041	100 E OCEAN BLVD, LOS FRESNOS	GASOLINE	9/1/2000	2A	2A	E,Q	
			CANTRELL OIL CO	109822	3015 N 25TH ST, HARLINGEN	GASOLINE	10/12/1995	6	6	E,Q	
			COASTAL MART INC	115319	1001 S 77 SUNSHINE STRIP, HARLINGEN	GASOLINE	12/18/2001	2A	2A	E,Q	
			COASTAL MART INC	093922	1021 S COMMERCE, HARLINGEN	GASOLINE	11/13/1989	6	6	E,Q	
			COASTAL MART INC	098471	1560 77 SUNSHINE STRIP, HARLINGEN	GASOLINE	4/4/1991	6	6	E,Q	
			COASTAL MART INC	099642	1600 CENTRAL BLVD, BROWNSVILLE	GASOLINE	7/29/1991	6	6	E,Q	
			COASTAL MART INC	096900	1313 HAVERFORD BLVD, HARLINGEN	GASOLINE	10/9/1990	6	6	E,Q	
			CONOCOPHILLIPS	107161	929 S COMMERCE, HARLINGEN	GASOLINE	9/23/1993	4	4	E,Q	
			DE LEON CHEVRON & AUTO REPAIR	112245	901 S F ST, HARLINGEN	GASOLINE, WASTE OIL	4/14/1997	2A	2A	E,Q	
			DE LOS SANTOS MIKE	117224	1654 E 7TH ST, BROWNSVILLE	GASOLINE	5/8/2007	1A	1A	E,Q	
			ESTATE OF C E DEYO	100510	701 E 77 SUNSHINE STRIP, SAN BENITO	GASOLINE	10/21/1991	2A	2A	E,Q	
			EXXONMOBIL	100502	745 W ELIZABETH, BROWNSVILLE	GASOLINE	11/15/1991	6	6	E,Q	
			HARLINGEN WATER WORKS	109150	110 W HARRISON, HARLINGEN	GASOLINE	5/26/1995	4	4	E,Q	
			HICKS OIL & BUTANE CO	107318	HWY 281, SANTA MARIA	GASOLINE	11/17/1993	4	4	E,Q	
			HICKS OIL & BUTANE CO	099588	1601 N 77 SUNSHINE STRIP, HARLINGEN	GASOLINE	7/22/1991	6	6	E,Q	
			J & R SUPER STATION INC	116904	5205 BOCA CHICA BLVD, BROWNSVILLE	UNKNOWN	6/28/2006	1A	1A	E,Q	
			JOSHUA INVESTMENTS	100537	635 INTERNATIONAL BLVD, BROWNSVILLE	GASOLINE	10/21/1991	2A	2A	E,Q	
			MCALLEN PETROLEUM INC	094715	1202 W TYLER, HARLINGEN	GASOLINE	2/28/1990	4	4	E,Q	
			MION TERRAZZO TILE & MARBLE CO	106525	2045 N 77 SUNSHINE STRIP, HARLINGEN	GASOLINE	5/26/1993	2A	2A	E,Q	
			MOODY ROY	096922	HWY 281, LOS INDIOS	GASOLINE	10/11/1990	2A	2A	E,Q	
			SPEEDY STOP FOOD STORES	117073	1524 ED CAREY DR, HARLINGEN	GASOLINE	12/28/2006	6	6	E,Q	
			SPEEDY STOP FOOD STORES	117074	1500 S PADRE ISLAND BLVD, SOUTH PADRE ISLAND	GASOLINE	12/28/2006	6	6	E,Q	
			SSP PARTNERS	116007	2255 E LOOP, BROWNSVILLE	UNKNOWN	6/28/2004	2A	2A	E,Q	
			SSP PARTNERS	110679	1025 TYLER, HARLINGEN	GASOLINE	3/28/1996	4	4	E,Q	
			SSP PARTNERS	110678	1250 N 77 SUNSHINE STRIP, HARLINGEN	UNKNOWN	3/28/1996	4	4	E,Q	
			SSP PARTNERS	110015	620 W HARRISON, HARLINGEN	GASOLINE	12/4/1995	4	4	E,Q	
			SSP PARTNERS	110604	1544 PALM BLVD, BROWNSVILLE	UNKNOWN	3/25/1996	6	6	E,Q	
		*	STRIPES INC	118151	3500 FM 802, BROWNSVILLE	GASOLINE	9/25/2009	2A	2A	E,Q	
			VALERO	117210	2636 BOCA CHICA BLVD, BROWNSVILLE	GASOLINE	5/8/2007	6	6	E,Q	
			VALLEY SHAMROCK INC	097565	201 S F ST, HARLINGEN	GASOLINE, DIESEL	12/19/1990	4	4	E,Q	
			VISTA INDUSTRIES INC	104008	2615 INTERNATIONAL BLVD, BROWNSVILLE	GASOLINE	9/3/1992	2A	2A	E,Q	
	RMD/SF										
			NIAGARA CHEMICAL	FILED BY	421 N C ST, HARLINGEN	ARSENIC	10/14/1988	5D&E	5D&E	E,Q,V,1,2,3	
	RMD/VC										
			AMERADA HESS CORP., PORTISABEL REFINERY	483	1.5 MILES SOUTH OF HWY 100 ON PORT ROAD, PORT ISABEL	VOCS, TPH, METALS	3/6/1997	4	4	E	
			ANGLO IRON AND METAL COMPANY - BROWNSVILLE	197	HIGHWA Y 48 AND TURNING BASIN ROAD, BROWNSVILLE	TPH, TOTAL METALS, PCB	3/7/1996	0	0	E	
			ANGLO IRON AND METAL COMPANY - HARLINGEN	318	2318 WEST STATE HIGHWAY 83, HARLINGEN	METALS	8/14/1996	0	0	E	
			BROWNSVILLE NAVIGATION DISTRICT /SH4 8 ROW	658	1000 FOUST ROAD, BROWNS VILLE	TPH	11/25/1997	0	0	E	
			RECYCLING INDUSTRIES - BROWNSVILLE	869	SH 48 @ BROWNS VILLE SHIP CHANNEL ROAD, BROWNSVILLE	METALS, TPH	11/13/1998	0	0	E	
			RECYCLING INDUSTRIES - HARLINGEN	867	2318 WEST STATE HIGHWA Y 83, HARLINGEN	METALS, PCB, TPH	11/13/1998	0	0	E	
			VALLEY METALS RECYCLING COMPANY	1642	HIGHWA Y 106 1/2 MILE EAST OF FM 595, HARLINGEN	VOCS, METALS, TPH	10/1/2003	2A	2A	E	
			VALLEY METALS RECYCLING FACILITY	390	HIGHWA Y 106 1/2 MILE EAST OF FM 595, HARLINGEN	VOCS, SVOCS, METALS	11/6/1996	0	0	E	
			VALLEY SOLVENT COMPANY, INC.	492	2 1/2 MILES WESTON HIGHWA Y 107, COMBES	SOLVENTS	3/24/1997	2B	2B	E	

TABLE 1
GROUNDWATER CONTAMINATION CASE DESCRIPTION BY COUNTY
TEXAS COMMISSION ON ENVIRONMENTAL QUALITY

COUNTY	DIVISION	NEW CASES	FILE NAME	FILE NUMBER	LOCATION	CONTAMINATION DESCRIPTION	DATE	ENFORCEMENT STATUS		DATA QUALITY	SECTION 5.236
CAMP											
	RMD/PST										
			MARTIN JIMMIE AND EFRUD SANDRA	114770	419 S GREER BLVD, PITTSBURG	GASOLINE, DIESEL, WASTE OIL	9/17/1999	2A	2A	E,Q	
			PARKER W R	115625	COMPRESS ST, PITTSBURG	UNKNOWN	1/28/2003	1A	1A	E,Q	
CARSON											
	RMD/CA										
			PANTEX PLANT (USDOE)	30459	PANTEX VILLAGE, 17 MILES NE OF AMARILLO ON HWY. 60	TRICLOROETHYLENE, 1-2 DICLOROETHANE, CHROMIUM		2B	2B	E,Q,V1,2,3	
			US DEPARTMENT OF ENERGY PANTEX PLANT	30459	AMARILLO 79120	BENZENE, TCE, HIGH EXPLOSIVES, CHROMIUM	7/1/1991	2.3.4	2.3.4	E,Q,V,1,2,3	
			US DEPARTMENT OF ENERGY PANTEX PLANT	30459	AMARILLO 79120	ORGANICS, METALS, EXPLOSIVES	10/21/1992	2.3.4	2.3.4	E,Q,V,1,2,3	
	RMD/PST										
			PANHANDLE BUTANE & OIL CO INC	096161	212 ELSIE ST, PANHANDLE	GASOLINE	7/17/1990	2A	2A	E,Q	
	RMD/SF										
			PANTEX PLANT - USDOE	FILED BY	955 FM 2373, PANHANDLE	VOC, SVOC, 4-AMINO-2, 6-DINITROTOLUENE	7/1/1991	4, 5A, D&E	4, 5A, D&E	E,Q,V1,2,3	
CASS											
	RMD/CA										
			CASS COUNTY TREATING CO	32765	304 HALL ST LINDEN 75563	PENTACHLOROPHENOL	11/25/1986	1A	1A	EQV23	
	RMD/PST										
			ATLANTA CITY DEVELOPMENT CORP	116055	204 E MAIN, ATLANTA	UNKNOWN	8/6/2004	1A	1A	E,Q	
			BERRY K ZES GROCERY CO	114096	1410 S HWY 59, LINDEN	GASOLINE	1/6/1999	4	4	E,Q	
			BROOKS OPERATING CO	105613	HWY 49, GRAY	GASOLINE, DIESEL	1/27/1993	2A	2A	E,Q	
			BROOKS OPERATING CO INC	110695	HWY 59, ATLANTA	UNKNOWN	3/26/1996	2A	2A	E,Q	
			CLEMENTS JAY	116056	204 E MAIN, ATLANTA	UNKNOWN	8/6/2004	1A	1A	E,Q	
			DUNCAN THOMPSON PETROLEUM	093152	HWY 77, ATLANTA	GASOLINE	6/23/1989	2A	2A	E,Q	
			DUNCAN THOMPSON PETROLEUM	093999	HWY 77, THREE STATES	GASOLINE	12/4/1989	2A	2A	E,Q	
			FOOD FAST CORPORATION	117909	309 HWY 59 N, QUEEN CITY	GASOLINE	11/18/2008	2A	2A	E,Q	
		*	FOOD FAST CORPORATION	118189	309 HWY 59, QUEEN CITY	UNKNOWN	11/13/2009	2A	2A	E,Q	
			LINDEN FUEL CENTER	116348	804 HWY 59, LINDEN	UNKNOWN	1/12/2005	6	6	E,Q	
			MASON OIL CO	115147	208 W MAIN, ATLANTA	UNKNOWN	4/6/2001	2A	2A	E,Q	
			MCWILLIAMS OIL CO INC	115460	110 1/2 S LOOP HWY 59, ATLANTA	GASOLINE	5/23/2002	1A	1A	E,Q	
			TXDOT	102816	FM 249, ATLANTA	GASOLINE, WASTE OIL	5/1/1992	6	6	E,Q	
	RMD/SF										
			AVINGER DEVELOPMENT COMPANY - ADCO	FILED BY	INTERSECTION SH 155 & SH 49, AVINGER	ARSENIC, CHROMIUM	7/5/2007	2A	2A	E, Q, V3	
			CASS COUNTY TREATING CO	FILED BY	304 HALL ST, LINDEN, TX, LINDEN	PCP, NAPHTHALENE, CADMIUM, CHROMIUM, LEAD, MERCURY, ARSENIC	5/18/1988	1B	1B	E, Q, V3	
CASTRO											
	RMD/PST										
			CASTRO OIL & GAS INC	099894	118 W BEDFORD, DIMMITT	GASOLINE	9/25/1991	4	4	E,Q	
	WQD/WQAS										
			CITY OF DIMMITT	WQ10080-001	4/10 OF A MILE NORTH AND ONE MILE EAST OF THE INTERSECTION OF U.S. HIGHWAY 385 AND STATE HIGHWAY 86,	NITRATE	10/25/2005	2	2	E,Q	
			DIMMITT ETHANOL, L.P.	WQ01410	3/10 OF A MILE NORTH AND 4/10 OF A MILE EAST OF THE INTERSECTION OF U.S. HIGHWAY 385 AND STATE HIGHW	NITRATE	8/16/2005	2	2	E,Q,V2	
CHAMBERS											
	RMD/CA										
			BROWN & ROOT INC	37461	FM 563 ANAHUAC 77514	METALS	8/28/1990	1A	1A	Q	
	RMD/PST										
			CHOICE PETROLEUM INC	116695	IH 10, HANKAMER	UNKNOWN	12/15/2005	2A	2A	E,Q	
			EXXONMOBIL	116191	10404 IH 10, BAYTOWN	UNKNOWN	10/22/2004	2A	2A	E,Q	
		*	LITTLE NUGGET INC	118199	12731 FM 1409, DAYTON	GASOLINE	12/10/2009	1A	1A	E,Q	Y
			PATE, LINDA	117397	HWY 61, ANAHUAC	UNKNOWN	9/4/2007	1A	1A	E,Q	
	RMD/VC										
			PLACID REFINING	811	12927 FM 146 NORTH, MONT BELVIEU	HYDROCARBONS	7/27/1998	0	0	E	

TABLE 1
GROUNDWATER CONTAMINATION CASE DESCRIPTION BY COUNTY
TEXAS COMMISSION ON ENVIRONMENTAL QUALITY

COUNTY	DIVISION	NEW CASES	FILE NAME	FILE NUMBER	LOCATION	CONTAMINATION DESCRIPTION	DATE	ENFORCEMENT STATUS		DATA QUALITY	SECTION 5.236
CHEROKEE											
	RMD/CA										
			TEXAN COLOR	20588	JACKSONVILLE	TCE	1/1/1998	4	4	E	
			WELLS FARGO BANK PROPERTY	T1573	400 E COMMERCE ST JACKSONVILLE 75766	VOC, BTEX	1/17/2001	2,3,4,5	2,3,4,5	EQV2	
	RMD/PST										
			BROOKSHIRE BROTHERS LTD	117168	210 CHEROKEE ST, JACKSONVILLE	UNKNOWN	3/21/2007	1A	1A	E,Q	
			D U S ENTERPRISES INC	113973	202 N JACKSON, JACKSONVILLE	GASOLINE	1/6/1999	4	4	E,Q	
			DANDY DOUBLE INC	112904	HWY 69, WELLS	GASOLINE, DIESEL	1/22/1998	2A	2A	E,Q	
			FRIENDLY FOOD CORP	116199	711 N DICKINSON, RUSK	UNKNOWN	10/22/2004	2A	2A	E,Q	
			GHENE MOHAMMAD A	113220	HWY 79, NEW SUMMERFIELD	UNKNOWN	7/14/1998	2A	2A	E,Q	
			H T TREADWELL OIL CO	108701	400 W LARISSA ST, JACKSONVILLE	GASOLINE	11/1/1994	2A	2A	E,Q	
			HERMAN AND BERNICE GLASS..LP	092225	401 S BOLTON ST, JACKSONVILLE	GASOLINE	10/25/1988	2A	2A	E,Q	
			KIRKLAND OIL CO	092282	120 W LARISSA, JACKSONVILLE	GASOLINE	11/8/1988	2A	2A	E,Q	
			MARTIN MAUREEN	100893	HWY 856, NEW SUMMERFIELD	GASOLINE	11/25/1991	2A	2A	E,Q	
		*	POLK OIL COMPANY INC	117492	244 RUSK ST, WELLS	GASOLINE	11/14/2007	2A	2A	E,Q	
	RMD/VC										
			SNOKE SPECIAL PRODUCTS	853	HIGHWA Y 69 NORTH, JACKSON VILLE	CHLORINATED SOLVENTS	10/27/1998	4	4	E	
			TEKNOR COLOR COMPANY	1316	4545 NORTH JACKSON STREET, JACKSONVILLE	METALS, TPH	2/20/2001	0	0	E	
CHILDRESS											
	RMD/CA										
			TEXAS DEPT OF TRANSPORTATION (CHILDRESS MAINTENANC	F0482	1711 AVENUE B SW CHILDRESS 79201	CHLOROFORM	10/9/1999	2	2	EQ	
	RMD/PST										
			ANADARKO DEVELOPMENT CO	110920	400 NE AVE F, CHILDRESS	UNKNOWN	5/2/1996	4	4	E,Q	
			BRIDGES JIMMY	113452	110 NW AVE F, CHILDRESS	GASOLINE, DIESEL	9/21/1998	2A	2A	E,Q	
			FRED GARRISON OIL CO	108723	W HWY 287, CHILDRESS	GASOLINE	11/15/1994	4	4	E,Q	
			GEO BIT EXPLORATION INC	111752	901 NW AVE F, CHILDRESS	UNKNOWN	10/9/1996	4	4	E,Q	
			HAVINS DISTRIBUTORS INC	113721	240 NE AVE A, CHILDRESS	GASOLINE, DIESEL	12/8/1998	4	4	E,Q	
			JOE TARRANT OIL CO	097222	701 NE AVE F, CHILDRESS	GASOLINE, DIESEL	11/13/1990	4	4	E,Q	
			RDJ INVESTMENTS	111306	608 AVE F, CHILDRESS	UNKNOWN	7/9/1996	2A	2A	E,Q	
			TXDOT	095703	1710 AVE B, CHILDRESS	GASOLINE	6/6/1990	4	4	E,Q	
	RMD/VC										
			BURLINGTON NORTHERN RAILROAD - CHILDRESS	417	100 12TH STREET, NW, CHILDRESS	CHLORINATED SOLVENTS	12/13/1996	5	5	E	
CLAY											
	RMD/PST										
			AIRINGTON OIL CO INC	112943	621 HWY 287, BELLEVUE	GASOLINE	2/2/1998	2A	2A	E,Q	
			FRED GARRISON OIL CO	112932	301 E OMEGA, HENRIETTA	GASOLINE	1/28/1998	2A	2A	E,Q	
			GEORGE WALKER OIL CO	113486	HWY 287, BELLEVUE	GASOLINE	9/29/1998	2A	2A	E,Q	
			LAUGHON W E	092996	108 OMEGA, HENRIETTA	GASOLINE	5/23/1989	2A	2A	E,Q	
			MASA D PRODUCTS	113102	1019 HWY 87, BELLEVUE	GASOLINE	4/13/1998	4	4	E,Q	
			REED OIL COMPANY	113893	HWY 79, BYERS	GASOLINE	1/4/1999	2A	2A	E,Q	
			TEXAS PARKS & WILDLIFE DEPT	101213	FM RD 1954, WICHITA FALLS	GASOLINE	1/13/1992	2A	2A	E,Q	
			TITAN MANAGEMENT / FFP OP PART	096382	N HWY 287, BELLEVUE	GASOLINE, DIESEL	8/8/1990	2A	2A	E,Q	
	RMD/VC										
			POPCON WICHITA FALLS PIPELINE	1194	NW INTERSECTION TROUT AND KINCALL ROADS, WICHITA FALLS	TPH, BTEX	5/30/2000	5	5	E	
COCHRAN											
	ENF										
			CITY OF MORTON	WQ0010226001	1 MI NE OF INTERSECTION OF SH 114 AND FM 1780	NITRATES (NO3)	4/30/2003	2B	2B	E,Q	
	RMD/PST										
			TRAGER ROY	109426	102 N MAIN, MORTON	GASOLINE	5/2/1995	4	4	E,Q	
	WQD/WQAS										
			CITY OF MORTON	WQ10226-001	1 MILE NORTHEAST OF STATE HIGHWAY 214 AND FARM-TO-MARKET ROAD 1780, NORTHEAST OF THE CITY OF MORTON	NITRATE	10/13/2005	4,5	4,5	E,Q	
COKE											
	RMD/PST										
			BUTLER ELROY	103990	301 W MAIN, BRONTE	GASOLINE	9/28/1992	6	6	E,Q	
			R A BAGWELL OIL CO	111373	435 HIGHLAND PARK, ROBERT LEE	GASOLINE, DIESEL	7/16/1996	2A	2A	E,Q	

TABLE 1
GROUNDWATER CONTAMINATION CASE DESCRIPTION BY COUNTY
TEXAS COMMISSION ON ENVIRONMENTAL QUALITY

COUNTY	DIVISION	NEW CASES	FILE NAME	FILE NUMBER	LOCATION	CONTAMINATION DESCRIPTION	DATE	ENFORCEMENT STATUS		DATA QUALITY	SECTION 5.236
COLLIN											
	RMD/CA										
			MCKINNEY METALS	F0074	300 N. MCDONALD	TPH, VOC	2/11/1998	2	2	E	
	RMD/DCRP										
			CUFF AND COLLAR CLEANERS	DC0156	1405 JUPITER ROAD	CHLORINATED SOLVENTS	9/2/2008	2A	2A	E	
			FMR USA CLEANERS - PLANO	DC0120	2912 LEGACY DRIVE	CHLORINATED SOLVENTS	1/19/2008	6C	6C	E	
			VILLAGE CREEK SHOPPING CENTER FORMER PLANO CLEANER	DC0059	6150 INDEPENDENCE PARKWAY, PLANO	CHLORINATED SOLVENTS	7/10/2006	6C	6C	E	
	RMD/PST										
		*	7 ELEVEN INC/SHAW ENV	118031	3650 PRESTON RD, FRISCO	GASOLINE	5/5/2009	6	6	E,Q	
			7-ELEVEN INC	117697	3202 INDEPENDENCE DR, PLANO	GASOLINE	5/1/2008	1A	1A	E,Q	
			CHEVRON PRODUCTS CO	103455	6100 INDEPENDENCE PKWY, PLANO	GASOLINE	6/24/1992	4	4	E,Q	
			CITY OF FRISCO	116490	6890 MAIN ST, FRISCO	UNKNOWN	6/1/2005	6	6	E,Q	
			CITY OF PLANO	116411	503 N CENTRAL EXPY, PLANO	UNKNOWN	2/18/2005	2A	2A	E,Q	
		*	CITY OF PLANO	117947	4200 W PLANO PKWY, PLANO	GASOLINE	1/13/2009	6	6	E,Q	
			MCCULLOUGH LOIS	091130	116 E AUDIE MURPHY PKWY, FARMERSVILLE	UNKNOWN	10/20/1986	1A	1A	E,Q	
			METRO PETRO RENTALS INC	115450	2312 HWY 121, MELISSA	GASOLINE	5/1/2002	6	6	E,Q	
			MOTIVA ENTERPRISES	117356	625 N CENTRAL EXPY, PLANO	GASOLINE	8/24/2007	2A	2A	E,Q	
		*	NORTH TEXAS TOLLWAY AUTHORITY	117965	1080 OHIO DR, PLANO	GASOLINE	2/2/2009	2A	2A	E,Q	
			ONE STOP FOOD STORES	106698	6100 W PARK, PLANO	GASOLINE	7/23/1993	2A	2A	E,Q	
		*	PARKWAY MOBIL MART	118008	2405 E PLANO PKWY, PLANO	GASOLINE	4/28/2009	2A	2A	E,Q	
		*	SOUTHERN ARCADIA DBA DRIVERS	117747	621 HWY 75, ANNA	DIESEL	6/16/2008	2A	2A	E,Q	
			TRIPLE A OIL CO INC	116604	1313 N CHURCH ST, MCKINNEY	GASOLINE	8/23/2005	6	6	E,Q	
			USR CO MARTIN EAGLE OIL	112749	727 N MCDONALD, MCKINNEY	GASOLINE	11/5/1997	2A	2A	E,Q	
	RMD/VC										
			BP CLEANERS	1169	3611 EAST 14TH STREET, SUITE 160 - 170, PLANO	BTEX, TPH	4/27/2000	5	5	E	
			CHEVRON FACILITY NO. 60200455	1981	1925 NORTH DALLAS PARKWAY, PLANO	VOCS, TPH	9/28/2006	1A	1A	E	
			COIT CROSSING SHOPPING CENTER	1749	3825 WEST SPRING CREEK PARKWAY, PLANO	VOCS, CHLORINATED SOLVENTS	10/20/2004	5	5	E	
			COTTON WOOD CREEK VILLAGE	748	101-121 NORTH GREENVILLE AVENUE, ALLEN	VOCS	4/7/1998	4	4	E	
		*	FORNEY CORPORATION	2276	3405 WILEY POST ROAD, CARROLLTON	SVOCS, TPH, HEAVY METALS	8/6/2009	2	2	E	
			FUTURE ADDISON TRANSIT CENTER	470	4801-4807 ARAPAH O ROAD, ADDISON	SOLVENT S, METALS	2/19/1997	4	4	E	
			HUTSON INDUSTRI ES, INC.	944	100 HUTSON DRIVE, FRISCO	SOLVENTS	3/11/1999	4	4	E	
			QUIKTRIP #898	2186	650 AVENUE K, PLANO	VOCS, CHLORINATED SOLVENTS, TPH	6/23/2008	2B	2B	E	
			TENTH STREET INDUSTR ES	1601	901 10TH STREET, PLANO	VOCS, METALS, CHLORINATED SOLVENTS, TPH	6/13/2003	2B	2B	E	
			WATTLEY PARK PROPERTY	1258	1/4 MILE SOUTH OF US 380, MCKINLEY	LEAD	9/14/2000	5	5	E	
	RMD/VCIO										
			FIRST BANK AND TRUST	522	321 NORTH CENTRAL EXPRESSWAY, DALLAS	VOCS	11/29/2005	2B	2B	E	
			GENERAL CABLE INDUSTRIES	701	900 F AVENUE, PLANO	CHLORINATED SOLVENTS	9/9/2008	6	6	E	
	WPD/MSW										
			121 REGIONAL DISPOSAL LANDFILL	MSW02294	CITY OF ANNA IS N CITY OF MELISSA IS W THE RDF IS NOT WITHIN CITY LIMITS OF EITHER	MW-4: NICKEL, ZINC	5/29/2007	2B	2B	E,Q,V2	
			NORTH TEXAS MUNICIPAL WATER DISTRICT LANDFILL	MSW00044A	1 MILE S OF FM 544 BETWEEN HOOPER ROAD AND MAXWELL CREEK ROAD/ DEWITT ROAD	MW-4: ANTIMONY, THALLIUM, ZINC, VOCS (1,4-DICHLOROBENZENE); MW-11: ANTIMONY, VOCS (1,1-DCA, CIS-1,2-DCE, PCE, TCE); MW-12: ANTIMONY, VOCS (1,1-DCA)	12/31/2004	45E	45E	E,Q,V2	
COLLINGSWORTH											
	RMD/CA										
			TXDOT, MAIN- WELLINGTON	F0430	WELLINGTON	TPH	12/5/2002	3A	3A	EQV2	
	RMD/PST										
			HOLTON OIL CO	103223	1101 8TH ST, WELLINGTON	GASOLINE	7/12/1992	4	4	E,Q	
			OWENS TRUST	112917	1500 HOUSTON, WELLINGTON	GASOLINE	1/26/1998	4	4	E,Q	
			TXDOT	095692	FM 338, WELLINGTON	GASOLINE, WASTE OIL	6/6/1990	2A	2A	E,Q	
COLORADO											
	RMD/PST										
			AUGIES	112951	E HWY 90, ALLEYTON	GASOLINE, DIESEL	2/4/1998	2A	2A	E,Q	
			BROOKSHIRE BROTHERS LTD	117109	1400 FANNIN, COLUMBUS	UNKNOWN	2/20/2007	1A	1A	E,Q	
			CRACKER BARREL PARTNERSHIP LTD	113354	601 E MAIN, EAGLE LAKE	DIESEL	7/22/1998	2A	2A	E,Q	
			DRAPER & DRAPER LTD FAM PARTNE	097597	2417 S HWY 71, COLUMBUS	GASOLINE	12/27/1990	2A	2A	E,Q	
			SEIFERT & SONS OIL CO	102892	E HWY 90, WEIMAR	GASOLINE	5/27/1992	4	4	E,Q	

TABLE 1
GROUNDWATER CONTAMINATION CASE DESCRIPTION BY COUNTY
TEXAS COMMISSION ON ENVIRONMENTAL QUALITY

COUNTY	DIVISION	NEW CASES	FILE NAME	FILE NUMBER	LOCATION	CONTAMINATION DESCRIPTION	DATE	ENFORCEMENT STATUS		DATA QUALITY	SECTION 5.236
COLORADO											
	RMD/VC										
			LCRA LAKE PUMP PLANT	1860	209 SOUTH MCCARTY AVENUE	VOCS, SVOCS, CHLORINATED SOLVENTS, TPH	8/31/2005	4	4	E	
	WPD/MSW										
			ALTAIR DISPOSAL SERVICES LLC LANDFILL	MSW00203	2 MILES N OF ALTAIR ON W SIDE OF STATE HIGHWAY 71	MW-6, 19, 21: VOCS (BENZENE)	12/31/2005	2B	2B	E,Q,V2	
COMAL											
	RMD/PST										
		*	ENVIRONMENTAL IMPACT	118048	UNKNOWN, NEW BRAUNFELS	GASOLINE	5/11/2009	1A	1A	E,Q	Y
		*	SOUTHERN TANK TRANSPORT INC	118065	1870 WALD RD, NEW BRAUNFELS	DIESEL	6/18/2009	1A	1A	E,Q	
	RMD/VC		FLEXTRONICS ENCLOSURES	1994	1431 FM 1101, NEW BRAUNFELS	VOCS, SVOCS, METALS, CHLORINATED SOLVENTS, TP	11/9/2006	1A	1A	E	
COMANCHE											
	RMD/PST										
			PIONEER OIL CO	115888	801 W CENTRAL AVE, COMANCHE	GASOLINE	3/3/2004	4	4	E,Q	
			TAYLOR TOM	112602	701 W CENTRAL, COMANCHE	GASOLINE	9/10/1997	2A	2A	E,Q	
CONCHO											
	RMD/PST										
			CASTANUELA J J	113573	318 S MAIN ST, EDEN	WASTE OIL	11/5/1998	2A	2A	E,Q	
			IRBY OIL CO	110863	106 E BROADWAY, EDEN	GASOLINE	4/23/1996	2A	2A	E,Q	
			REGAL OIL CO	113462	202 BROADWAY, EDEN	GASOLINE	9/25/1998	4	4	E,Q	
			ROBY PAUL	114684	277 N ROBERTS ST, PAINT ROCK	GASOLINE	7/23/1999	2A	2A	E,Q	
			TACS INC	115719	502 W BROADWAY, EDEN	UNKNOWN	5/2/2003	1A	1A	E,Q	
COOKE											
	RMD/PST										
			CAMP TIM	117544	903 SUMMITT AVE, GAINESVILLE	GASOLINE	1/15/2008	1A	1A	E,Q	
			GAINESVILLE FUEL INC	112697	1401 E HWY 82, GAINESVILLE	GASOLINE, DIESEL	10/6/1997	6	6	E,Q	
		*	KASH GROUP LLC	118112	519 W CALIFORNIA ST, GAINESVILLE	GASOLINE	8/25/2009	6	6	E,Q	
	RMD/VC										
			SOUTHLAND PAINT COMPANY	904	1101 SOUTHLAND DRIVE, GAINESVILLE	VOCS	12/29/1998	3	3	E	
	WPD/MSW										
			CITY OF GAINESVILLE LANDFILL	MSW00302	N OF FM 902 2.5 MILE E OF FM 902 AND FM 373 INTERSECTION IN COOKE COUNTY	MW-2: VOCS (ACETONE; CHLOROBENZENE)	12/31/2005	2B	2B	E,Q,V2	
CORYELL											
	RMD/CA										
			MCGREGOR NAVAL WEAPONS INDUSTRIAL RESERVE	30056	22145 ARNOLD CIR WACO 20670	ORGANICS, INORGANICS	3/1/1993	5	5	E,Q,V2	
	RMD/PST										
			7 ELEVEN INC	117867	2124 E HWY 190, COPPERAS COVE	GASOLINE	10/6/2008	1A	1A	E,Q	
			BALLOW MARKETING INC	115957	1201 MAIN ST, GATESVILLE	UNKNOWN	5/5/2004	6	6	E,Q	
	WPD/MSW										
			FORT HOOD LANDFILL	MSW01866	INTERSECTION OF TURKEY RUN ROAD AND BASE ROAD 2.6 MILES N OF US HIGHWAY 190 OVERPASS	MW-8: 1,1-DICHLOROETHANE	12/31/2005	2B	2B	E,Q,V2	
COTTLE											
	RMD/PST										
			ADAMS H L	113386	922 EASLEY ST, PADUCAH	GASOLINE	8/7/1998	2A	2A	E,Q	
			ADAMS H L	113385	820 EASLEY ST, PADUCAH	GASOLINE	9/17/1998	2A	2A	E,Q	
CROCKETT											
	RMD/CA										
			TAYLOR PROPANE GAS COMPANY	T2001	PO BOX 708	TBH, BENZENE	3/15/2005	2A	2A	E	
CROSBY											
	RMD/PST										
			ALLSUP PETROLEUM INC	116134	502 W MAIN, CROSBYTON	UNKNOWN	9/27/2004	6	6	E,Q	
			ALLSUPS PETROLEUM INC	092693	502 W MAIN, CROSBYTON	GASOLINE	3/17/1989	2A	2A	E,Q	
			DEWBRE JIM	101301	505 W MAIN ST, CROSBYTON	GASOLINE	12/31/1991	2A	2A	E,Q	
			MARTIN OIL CO	095332	WHITE RIVER LAKE, SPUR	GASOLINE	5/1/1990	1A	1A	E,Q	
			TXDOT	091589	100 MAINTENANCE CTR, RALLS	GASOLINE	1/5/1988	6	6	E,Q	

TABLE 1
GROUNDWATER CONTAMINATION CASE DESCRIPTION BY COUNTY
TEXAS COMMISSION ON ENVIRONMENTAL QUALITY

COUNTY / DIVISION	NEW CASES	FILE NAME	FILE NUMBER	LOCATION	CONTAMINATION DESCRIPTION	DATE	ENFORCEMENT STATUS		DATA QUALITY	SECTION 5.236
DALLAM										
RMD/PST										
		DALHART CONSUMERS FUEL ASSOC	112159	N HWY 87, DALHART	UNKNOWN	3/12/1997	2A	2A	E,Q	
		SAM & GERRIE PUTTS ESTATE	115152	N HWY 87, DALHART	UNKNOWN	5/3/2001	1A	1A	E,Q	
		STATE LEAD PERFORMING	111835	TRINIDAD, DALHART	UNKNOWN	11/6/1996	2A	2A	E,Q	
DALLAS										
RMD/CA										
		ALLIED RADIATOR SERVICE	39166	2006 N BECKLEY DALLAS 75208	BTEX, TPH	1/28/1999	4	4	E,Q,V2	
		ASHLAND CHEMICAL CO	32371	3301 WOOD DR GARLAND 75041	METHANOL, XYLENE, ETHYLBENZENE, TOLUENE, TETRACHLOROETHENE	5/1/1992	4,5	4,5	E,Q,	
		AVIALL SERVICES, INC.	30430	6114 FOREST PARK, DALLAS	VOCS,SVOCS	1/10/1992	5	5	E,Q,V1,2	
		AVILES BODY SHOP CONOVER SITE	80084	129 SE 17TH ST GRAND PRAIRIE	VOCS, METALS	7/12/2001	2B	2B	E	
		BUCKLEY OIL	33423	1809 ROCK ISLAND	VOC	11/7/2005	2	2	E	
		DALLAS AREA RAPID TRANSIT	T1582	1120 E CLARENDON DR DALLAS	LNAPL, VOCS, TPH, METALS	8/23/1999	2A	2A	E,Q	
		DALLAS AREA RAPID TRANSIT	84526	3021 OAK LAWN AVE DALLAS 75226	TCE AND DAUGHTER COMPOUNDS	3/12/1992	1B,2B	1B,2B	E	
		DALLAS NAVAL AIR STATION	65033	JEFFERSON AVE DALLAS 75211	HYDROCARBONS, VOC, TCE	7/18/1986	3,4	3,4	E,Q,V,3	
		DAL-TILE CORP	37369	7834 CF HAWN FWY DALLAS 75217	LEAD	4/1/1991	3	3	E	
		DAL-TILE CORP (PLEASANT RUN SITE)	39971	PLEASANT RUN RD DALLAS 75215	LEAD	5/7/1997	5	5	EQ	
		DAL-TILE CORP (WALTON LANDFILL)	39972	14550 KLEBERG RD DALLAS 75253	METALS - PB; ZN	5/1/1993	6	6	EVQ2	
		DFW AIRPORT	72593		LNAPL	3/6/2000	5A	5A	E	
		DIXIE METALS CO	30136	3030 MCGOWAN RD DALLAS 75216	SULFATES, PB, CD	4/17/1985	6	6	EQV	
		EKCO/GLACO	T1567	3100 BLOCK IRVING BLVD IRVING	VOC'S	11/3/1998	6	6	E	
		EXPLORER PIPELINE	T0892	ROW IRVING	VOC'S, BTEX. MTBE	6/3/1996	2A	2A	E	
	*	FORMER ALTEON FLIGHT TRAINING FACILITY	T2336	2201 WEST AIRFIELD DRIVE, DALLAS, TEXAS 75261	1,1-DICHOLOROETHENE	9/4/2009	2A, 3	2A, 3	E,Q	
		GTLP	T2212	2527 WILLOWBROOK	VOC	8/22/2007	2A	2A	E	
		HAYMAN ESTATE & ADJACENT PROPERTIES	T0661	6415 CEDAR SPRINGS RD DALLAS 75235	PCP, CHROMIUM	8/1/1996	2A, 3	2A, 3	EQV	
		HENRY GONZALEZ	T2043	6520 LKE JONES RD	AS	6/21/2006	1,2	1,2	E,Q	
		KAYCO COMPOSITES	35004	205 N. BAGDAD, GRAND PRARIE	VOC	7/1/2000	2A	2A	E	
		LANE CONTAINER CO	39407	11180 DENTON DR DALLAS 75229	TPH, VOCS	10/17/1990	2A	2A	EQ	
		LUCENT TECHNOLOGIES INC	86848	3000 SKYLINE DR MESQUITE 75149	TETRACHLOROETHYLENE, SOLVENTS	11/3/1983	5	5	EQV	
		MISSION PETROLEUM CARRIERS	T2126	SH 482 IRVING	TEX, MTBE	9/26/2006	2B	2B	E	
		NATIONAL METAL FINISHING INC	35454	2929 BARGE LN DALLAS 75212	VOC, TCE	10/12/1999	4	4	V1, EQ	
		OCCIDENTAL CHEMICAL CORP	30914	8800 S CENTRAL EXPY DALLAS 75215	AS, PHOSPH	2/17/1994	3,5	3,5	E	
		OLIVER RUBBER CO	70849	6820 FOREST PARK RD DALLAS 75235	TCE, BTEX	8/8/1994	6	6	E	
		QUEBECOR PRINTING DALLAS INC	30753	4800 SPRING VALLEY RD DALLAS 75240	BETX, TPH	7/22/1992	6	6	E	
		RM GRAPHICS	65388	2537 WILLOWBROOK RD, DALLAS	VOCS	5/4/2005	2A	2A	E	
		SAFETY KLEEN CORP	55194	2130-A E GRAUWYLER RD IRVING 75061	VOCS,TCE	9/25/1998	6	6	E,Q	
		SARGENT-SOWELL INC	30460	1172 107TH ST GRAND PRAIRIE 75050	XYLENE,MIDRANGE HYDROCARBONS,FREE PRODUCT	8/10/1980	4,5	4,5	EQV2	
	*	SATURN OF IRVING	T2411	200 EAST AIRPORT ROAD, IRVING, TEXAS	TPH	10/8/2009	2A, 3	2A, 3	E,Q	
		SCHNEE-MOREHEAD	34195	111 N. NURSERY RD., IRVING	ARSENIC, CADMIUM, LEAD	8/13/2004	2B	2B	E	
		STAR ENTERPRISE INC	31775	3900 SINGLETON BLVD DALLAS 75212	GASOLINE CONSTITUENTS	5/8/1990	6	6	E	
		SUPERIOR COATING INC	34561	7330 CF HAWN FWY DALLAS 75217	BTEX, CHLORINATED SOLVENTS, VOCS, ARSENIC, LEAD, MERCURY	9/1/1986	2	2	EQV23	
		TERRIS LLC (FMR HEAT ENERGY ADVANCED TECHNOLOGY IN	50029	4460 SINGLETON BLVD DALLAS 75212	ORG, METALS	11/5/1999	2	2	E	
		TEX OAK, LLC	T2103	5323 TEXAS OAK, DALLAS	PB, CR	10/25/2006	6	6	E	
		TYSON WOOD PRODUCTS	T1886	4771 SCYENE RD	VOC	8/15/2003	2A	2A	E	
		UNIVAR USA INC.	31657	4707 ALPHA RD FARMERS BRANCH 75234	CHLORONATED SOLVENTS, HYDROCARBONS	1/1/1997	5	5	EQV23	
		US NAVAL WEAPONS INDUSTRIAL RESERVE DALLAS (NORTHR	31268	9314 W JEFFERSON BLVD DALLAS 75211	VOC'S,TCE, CHROMIUM	1/11/1994	3,4	3,4	E,Q,V,2	
		WELLMARK INTERNATIONAL	30702	12200 DENTON DR DALLAS 75234	ORGANICS, SOLVENTS, PESTICIDES	6/14/1991	5	5	E	
		WEST DALLAS-NORTH TEXAS	52070	505 IDLEWILD RD GRAND PRAIRIE 75051	LEAD	10/14/1991	5	5	EQ	
RMD/DCRP										
		B&B CLEANERS	DC0131	1105 E. MAIN STREET	CHLORINATED SOLVENTS	8/31/2007	2A	2A	E, Q	
		BELL CLEANERS	DC0053	9215 MIDWAY ROAD, DALLAS	CHLORINATED SOLVENTS/HYDROCARBONS		2A, 3A	2A, 3A	E	
		BELTLINE VENTURES SHOPPING	DC0037	2717 EAST BELTLINE ROAD, DALLAS	CHLORINATED SOLVENTS	6/11/2001	2A	2A	EQ	
		BLUE RIBBON CLEANERS AND LAUNDARY	DC0063	102-110 NORTH CEDAR RIDGE DRIVE, DUNCANVILLE, TEXAS	CHLORINATED SOLVENTS/HYDROCARBONS	11/2/2005	2A	2A	EQ	
		CORRIGAN'S PROPERTIES	DC0020	4222 OAK LAWN AVENUE, DALLAS	CHLORINATED SOLVENTS		2A	2A	E	
		COUNTRY CLUB CLEANERS	DC0042	2901 VALLEY VIEW LANE,DALLAS	CHLORINATED SOLVENTS	10/23/1998	2A	2A	E	
		EASTGATE ONE HOUR MARTINIZING	DC0043	4525 SATURN ROAD, GARLAND	CHLORINATED SOLVENTS	10/1/2002	2B	2B	E	

TABLE 1
GROUNDWATER CONTAMINATION CASE DESCRIPTION BY COUNTY
TEXAS COMMISSION ON ENVIRONMENTAL QUALITY

COUNTY / DIVISION	NEW CASES	FILE NAME	FILE NUMBER	LOCATION	CONTAMINATION DESCRIPTION	DATE	ENFORCEMENT STATUS		DATA QUALITY	SECTION 5.236
DALLAS										
RMD/DCRP										
		FAST QUALITY CLEANERS	DC0100	1544 S. BUCKNER BLVD., DALLAS	CHLORINATED SOLVENTS	5/24/2006	2A	2A	E	
		FISHBURNS CLEANERS	DC0122	6029-6041 FOREST LANE	CHLORINATED SOLVENTS	5/23/2007	6C	6C	E	
		FMR CONTINENTAL CLEANERS	DC0062	3333 W CAMP WISDOM ROAD, DALLAS	CHLORINATED SOLVENTS		2B	2B	E	
	*	FMR DRY CLEANER	DC0193	708 W. SPRING VALLEY ROAD	CHLORINATED SOLVENTS	8/19/2009	2A	2A	EQ	
		FMR GAINES CLEANERS	DC0146	2450 JOE FIELD ROAD	CHLORINATED SOLVENTS	2/19/2008	2A	2A	E, Q	
		FORMER CARROLLTON CLEANERS	DC0084	1108 JOSEY ROAD, CARROLLTON	CHLORINATED SOLVENTS	7/27/2006	2A	2A	E	
		FORMER COWBOY CLEANERS	DC0159	1115 COKER ST.	CHLORINATED SOLVENTS	6/26/2008	2A	2A	E, Q	
		FORMER DYNASTY CLEANERS	DC0130	101 NORTH GARLAND AVENUE	CHLORINATED SOLVENTS	8/28/2007	2A	2A	E, Q	
	*	FORMER HOLIDAY CLEANING AND LAUNDRY	DC0160	5712 LOVERS LANE	CHLORINATED SOLVENTS	5/22/2009	2A	2A	E	
	*	FORMER JACKSON CLEANERS	DC0186	3407 HUDNALL	CHLORINATED SOLVENTS	8/19/1992	2A	2A	E	
		FORMER MANHATTAN CLEANERS	DC0110	11909 PRESTON ROAD	CHLORINATED SOLVENTS	4/27/2000	2A	2A	E, Q	
		FORMER XL CLEANERS	DC0075	900 POLK ST SUITE 136	CHLORINATED SOLVENTS	6/14/2006	2B	2B	E	
		GALAXY CLEANERS	DC0164	1403 N BELT LINE RD	CHLORINATED SOLVENTS	5/20/2008	2A	2A	E	Y
		JOYCE CLEANERS	DC0086	2503 VALLEY VIEW LANE FARMERS BRANCH	CHLORINATED SOLVENTS	11/16/1999	2A	2A	E	
		LONE STAR CLEANERS	DC0046	14999 PRESTON ROAD, DALLAS	CHLORINATED SOLVENTS	10/21/2005	6C	6C	E	
		MARTINS DRY CLEAN EXPRESS	DC0153	155 HOWELL STREET	CHLORINATED SOLVENTS	5/1/2008	2A	2A	E	
		PLAZA DEL SOL (FORMER NEWSOME DRY CLEANING & LUAND	DC0107	901 EAST IRVING BLVD	CHLORINATED SOLVENTS	2/5/2001	2A	2A	E	
		POSH CLEANERS	DC0034	10031 MARCH LANE, DALLAS	CHLORINATED SOLVENTS	8/5/2005	2A	2A	E	
		PREMIUM CLEANERS	DC0061	2217 MARSH LANE, CARROLLTON	CHLORINATED SOLVENTS / HYDROCARBONS	2/16/2006	2A	2A	E	
		USA CLEANERS	DC0072	7808 SPRING VALLEY ROAD, DALLAS	CHLORINATED SOLVENTS	11/3/2004	2A, 3A	2A, 3A	E, Q	
		WALNUT ONE HOUR CLEANERS	DC0094	2947 WALNUT HILL LANE, DALLAS	CHLORINATED SOLVENTS	9/11/2006	2A	2A	E	
RMD/PST										
		7 ELEVEN INC / SHAW ENV	117643	2635 S WILLOWBROOK, DALLAS	GASOLINE	3/17/2008	6	6	E,Q	
		7 ELEVEN INC	108866	111 N CARROLL, DALLAS	GASOLINE	12/29/1994	2A	2A	E,Q	
		7 ELEVEN INC	091084	3407 HUDNALL, DALLAS	GASOLINE	5/27/1986	2A	2A	E,Q	
		7 ELEVEN INC	110685	2223 S BECKLEY, DALLAS	UNKNOWN	3/28/1996	2A	2A	E,Q	
		7 ELEVEN INC	115980	2911 E LEDBETTER, DALLAS	GASOLINE	5/19/2004	2A	2A	E,Q	
		7 ELEVEN INC	117539	1410 E ILLINOIS, DALLAS	GASOLINE	1/7/2008	6	6	E,Q	
		7 ELEVEN INC	117555	3321 W WALNUT HILL LN, IRVING	GASOLINE	1/28/2008	6	6	E,Q	
	*	7 ELEVEN INC	118106	4104 GASTON AVE, DALLAS	GASOLINE	8/11/2009	2A	2A	E,Q	
		7 ELEVEN INC	116908	2986 WALNUT HILL LN, DALLAS	GASOLINE	6/30/2006	1A	1A	E,Q	
		7 ELEVEN INC	107843	8001 LEMMON AVE, DALLAS	AV-GAS	3/23/1994	4	4	E,Q	
	*	7 ELEVEN INC SHAW ENV	117982	700 N MACARTHUR BLVD, IRVING	GASOLINE	2/25/2009	2A	2A	E,Q	
		7 ELEVEN INC SHAW ENVIR	116372	12121 ABRAMS RD, DALLAS	UNKNOWN	1/24/2005	1A	1A	E,Q	
		7 ELEVEN INC SHAW ENV	116117	1325 JEFFERSON, GRAND PRAIRIE	UNKNOWN	9/21/2004	2A	2A	E,Q	
		7 ELEVEN INC SHAW ENV	116630	230 W PIONEER PKWY, GRAND PRAIRIE	GASOLINE	9/19/2005	2A	2A	E,Q	
	*	7 ELEVEN INC/ SHAW ENV	118017	1360 S PLANO RD, RICHARDSON	GASOLINE	4/29/2009	2A	2A	E,Q	
		ADDISON ENTERPRISES INC	116774	2903 ROYAL LN, DALLAS	GASOLINE	3/2/2006	2A	2A	E,Q	
		AMERCO REAL ESTATE	115845	7107 HAWN FWY, DALLAS	UNKNOWN	1/8/2004	6	6	E,Q	
		AT&T	117795	3136 DANIELDALE, LANCASTER	GASOLINE	7/30/2008	6	6	E,Q	
		AT&T SERVICES	116792	1410 JACKSON, DALLAS	GASOLINE	3/8/2006	6	6	E,Q	
		AT&T SERVICES	117411	1112 PETERS ST, DALLAS	GASOLINE	9/10/2007	6	6	E,Q	
		ATLANTIC OIL & GAS INC	115882	4191 BELTLINE RD, ADDISON	UNKNOWN	2/23/2004	2A	2A	E,Q	
		AZARI AHMAD	106272	322 CADIZ, DALLAS	GASOLINE	3/23/1993	6	6	E,Q	
	*	BENISH CORP	117709	1502 E I 30, GARLAND	GASOLINE	5/8/2008	1A	1A	E,Q	
		BHARWANT INVESTMENT GROUP	116901	2525 N JOSEY LN, CARROLLTON	GASOLINE	6/28/2006	1A	1A	E,Q	
	*	BIG DIAMOND	118058	5710 BROADWAY BLVD, GARLAND	GASOLINE	5/27/2009	6	6	E,Q	
		BIG DIAMOND, INC.	111361	13105 SEAGOVILLE RD, BALCH SPRINGS	GASOLINE	7/15/1996	2A	2A	E,Q	
		BLANKENSHIP AERO	115790	508 109TH ST, ARLINGTON	UNKNOWN	9/8/2003	1A	1A	E,Q	
	*	CAPSTAN REALTY	118150	8900 FOREST LN, DALLAS	GASOLINE	9/23/2009	6	6	E,Q	
		CAR WASH SYSTEMS INC	097016	6541 SKILLMAN ST, DALLAS	GASOLINE	10/23/1990	1A	1A	E,Q	
	*	CHAPMAN CONSTRUCTION	117803	1415 SKYLINE DR, HUTCHINS	GASOLINE	8/7/2008	2A	2A	E,Q	
		CHARLIES AUTOMOTIVE INC	112993	900 E GRAUWYLER, IRVING	GASOLINE, DIESEL, WASTE OIL	3/5/1998	4	4	E,Q	
		CHEVRON EMC	116601	4467 STUART SIMPSON RD, DALLAS	GASOLINE	8/22/2005	6	6	E,Q	
	*	CHEVRON EMC	117949	4420 MARSALIS AVE, DALLAS	GASOLINE	1/13/2009	2A	2A	E,Q	
		CHEVRON EMC	116344	2301 W WALNUT ST, GARLAND	GASOLINE	1/6/2005	6	6	E,Q	
		CHEVRON PRODUCTS CO	097465	201 CORINTH, DALLAS	GASOLINE, DIESEL	12/10/1990	2A	2A	E,Q	
		CHILDREN MEDICAL CTR OF DALLAS	116953	1935 MOTOR ST, DALLAS	DIESEL	8/28/2006	6	6	E,Q	
	*	CHWIKI CORP DBA PHANTER MKT	118172	454 E HWY 67, DUNCANVILLE	GASOLINE	11/3/2009	1A	1A	E,Q	
	*	CITY OF COPPELL	118120	461 W BETHEL RD, COPPELL	GASOLINE	9/4/2009	1A	1A	E,Q	
		CITY OF DALLAS	107021	2411 VALLERIA, DALLAS	GASOLINE	9/23/1993	6	6	E,Q	
		CITY OF DALLAS	094653	2761 MUNICIPAL, DALLAS	DIESEL, GASOLINE, WASTE OIL	2/23/1990	2A	2A	E,Q	
		CITY OF DALLAS	101917	8935 ADLORA, DALLAS	OTHER	3/20/1992	2A	2A	E,Q	

TABLE 1
GROUNDWATER CONTAMINATION CASE DESCRIPTION BY COUNTY
TEXAS COMMISSION ON ENVIRONMENTAL QUALITY

COUNTY / DIVISION	NEW CASES	FILE NAME	FILE NUMBER	LOCATION	CONTAMINATION DESCRIPTION	DATE	ENFORCEMENT STATUS		DATA QUALITY	SECTION 5.236
DALLAS										
RMD/PST										
	*	CITY OF DALLAS	118159	3520 SHORECREST DR, DALLAS	GASOLINE	10/8/2009	6	6	E,Q	
		CITY OF DALLAS	113052	4301 PENNSYLVANIA, DALLAS	GASOLINE, DIESEL	3/23/1998	2A	2A	E,Q	
		CITY OF DALLAS	107487	3111 DAWSON ST, DALLAS	GASOLINE	12/17/1993	2A	2A	E,Q	
	*	CITY OF DALLAS AVIATION	118076	8350 DENTON DR, DALLAS	GASOLINE	6/24/2009	1A	1A	E,Q	
		CITY OF IRVING	117154	825 W IRVING BLVD, IRVING	DIESEL	3/19/2007	2A	2A	E,Q	
		CITY OF SEAGOVILLE	116877	100 N KAUFMAN ST, SEAGOVILLE	UNKNOWN	6/8/2006	1A	1A	E,Q	
		DALLAS COUNTY SCHOOLS	104505	2908 E 11TH ST, DALLAS	GASOLINE	10/5/1992	2A	2A	E,Q	
		DALLAS NAVAL AIR STATION	113333	8100 W JEFFERSON AVE, DALLAS	GASOLINE, WASTE OIL	7/10/1998	2A	2A	E,Q	
		DEARING DAVID	101691	418 CORINTH ST, DALLAS	GASOLINE	1/31/1992	6	6	E,Q	
	*	DIAMOND CITGO	118138	4201 W WALNUT ST, GARLAND	GASOLINE	9/10/2009	2A	2A	E,Q	
		DIAMOND SHAMROCK REF & MKT	117585	1729 POLO RD, GRAND PRAIRIE	GASOLINE	2/15/2008	6	6	E,Q	
		DIAMOND SHAMROCK REF & MKTG CO	091371	1300 BELT LINE RD, CARROLLTON	GASOLINE	7/7/1987	6	6	E,Q	
		DIAMOND SHAMROCK REF & MKTG CO	106722	820 N FITZHUGH, DALLAS	GASOLINE	6/7/1993	2A	2A	E,Q	
	*	E U LEWIS LP	118080	1828 N HENDERSON AVE, DALLAS	GASOLINE	6/29/2009	6	6	E,Q	
		E Z MART STORES INC	115670	1751 N COUNTRY CLUB RD, GARLAND	GASOLINE	3/7/2003	2A	2A	E,Q	
		ELENA REALTY CO	117058	2743 CEDAR CREST BLVD, DALLAS	UNKNOWN	11/27/2006	2A	2A	E,Q	
		ENVIRONMENTAL IMPACT	115772	4333 W JEFFERSON ST, COCKRELL HILL	UNKNOWN	7/29/2003	1A	1A	E,Q	
	*	ENVIRONMENTAL IMPACT	117841	1734 S LAMAR ST, DALLAS	UNKNOWN	9/15/2008	2A	2A	E,Q	
		ESTES EXPRESS LINES	091530	3925 SINGLETON BLVD, DALLAS	UNKNOWN	11/17/1987	4	4	E,Q	
		EXXONMOBIL	117599	2075 S BUCKNER BRUTON, DALLAS	DIESEL	2/28/2008	6	6	E,Q	
		EXXONMOBIL	116016	2170 W NORTHWEST HWY, DALLAS	UNKNOWN	7/2/2004	6	6	E,Q	
		EXXONMOBIL	116445	1100 W AIRPORT FWY, IRVING	GASOLINE	4/8/2005	6	6	E,Q	
		EXXONMOBIL	117269	3635 N BELT LINE RD, IRVING	GASOLINE	6/28/2007	6	6	E,Q	
		EXXONMOBIL	115036	1025 W AIRPORT FWY, IRVING	GASOLINE	8/31/2000	2A	2A	E,Q	
		EXXONMOBIL	117416	520 W BELTLINE RD, RICHARDSON	UNKNOWN	9/12/2007	6	6	E,Q	
	*	FEDEX FREIGHT EAST INC	118012	3100 S BELT LINE RD, IRVING	DIESEL	4/29/2009	2A	2A	E,Q	
	*	FORNEY MARILYN	118191	6906 S LOOP 12, DALLAS	GASOLINE	11/13/2009	6	6	E,Q	
		FRANKLIN DAVID	114452	4718 ALMOND, DALLAS	UNKNOWN	2/12/1999	2A	2A	E,Q	
		GEREZGIHER HAILE	114088	4131 HATCHER ST, DALLAS	GASOLINE	1/7/1999	2A	2A	E,Q	
		GOLDEN-KING PROPERTIES	117696	7818 GARLAND RD, DALLAS	WASTE OIL, GASOLINE	5/1/2008	6	6	E,Q	
		GOOD LUCK OIL CO	112618	4217 2ND AVE, DALLAS	GASOLINE	9/15/1997	6	6	E,Q	
		HARDEN J C MRS	103398	1121 JEFFERSON, GRAND PRAIRIE	WASTE OIL	7/15/1992	2A	2A	E,Q	
		HERITAGE DISTRICT LLC	117833	320 E 2ND ST, IRVING	GASOLINE	8/29/2008	6	6	E,Q	
		HERMAN VENTURES	114544	1215 W SHADY GROVE RD, IRVING	GASOLINE	4/14/1999	2A	2A	E,Q	
		JOHN BENDA INVESTMENTS	108775	10025 HARRY HINES BLVD, DALLAS	GASOLINE	11/22/1994	2A	2A	E,Q	
		KASHISH CORP	112893	5112 W DAVIS ST, DALLAS	GASOLINE	1/22/1998	2A	2A	E,Q	
		KNOX OIL OF TEXAS, INC.	115329	2221 IRVING BLVD, DALLAS	DIESEL, GASOLINE	1/7/2002	2A	2A	E,Q	
		KWIK STOP STORES	113771	132 S CARROLL, DALLAS	GASOLINE	12/9/1998	2A	2A	E,Q	
		LEND LEASE TRUCKS INC	111082	4411 LESTON AVE, DALLAS	UNKNOWN	6/4/1996	4	4	E,Q	
	*	LIVE OAK STATE BANK	118092	1403 N HASKELL, DALLAS	GASOLINE	7/14/2009	2A	2A	E,Q	
		LUCKY LADY OIL CO	116591	4847 ALEXANDER LN, DALLAS	GASOLINE	8/22/2005	2A	2A	E,Q	
		MCBRIDE ELECTRIC	112368	1039 N WALTON WALKER, IRVING	UNKNOWN	6/11/1997	2A	2A	E,Q	
		MONEY OIL CO INC	114315	1505 S EWING AVE, DALLAS	GASOLINE	1/11/1999	2A	2A	E,Q	
	*	MONTFORT SQUARE C/O LAWSTAN	118026	13331 MONTFORT DR, DALLAS	HYDR FLUID	4/29/2009	2A	2A	E,Q	
		MOTIVA ENTERPRISES	116711	10763 PRESTON RD, DALLAS	WASTE OIL, GASOLINE	12/15/2005	6	6	E,Q	
	*	MOTIVA ENTERPRISES LLC	117671	1230 E AIRPORT FWY, IRVING	GASOLINE	4/3/2008	2A	2A	E,Q	
		MOTIVA ENTERPRISES LLC	116118	2992 WALNUT HILL, DALLAS	UNKNOWN	9/21/2004	2A	2A	E,Q	
		MOTIVA ENTERPRISES LLC	116017	2310 MARTIN LUTHER KING BLVD, DALLAS	UNKNOWN	7/2/2004	1A	1A	E,Q	
		MOTIVA ENTERPRISES LLC	117367	707 N INDUSTRIAL BLVD, DALLAS	UNKNOWN	8/30/2007	2A	2A	E,Q	
		MOTIVA ENTERPRISES LLC	117344	5606 E R L THORNTON, DALLAS	GASOLINE	8/16/2007	6	6	E,Q	
		MOTIVA ENTERPRISES LLC	117449	1959 N STEMMONS FWY, DALLAS	UNKNOWN	10/25/2007	6	6	E,Q	
		MOTIVA ENTERPRISES LLC	117472	3601 IH 30, MESQUITE	GASOLINE	10/31/2007	6	6	E,Q	
	*	MOTIVA ENTERPRISES LLC	117438	4275 NORTHWEST HWY, DALLAS	GASOLINE	10/17/2007	2A	2A	E,Q	
		MOTIVA ENTERPRISES LLC	117413	2607 N STEMMONS FWY, DALLAS	UNKNOWN	9/10/2007	2A	2A	E,Q	
	*	MOTIVA ENTERPRISES LLC	118040	12300 ELAM RD, BALCH SPRINGS	GASOLINE	5/5/2009	6	6	E,Q	
		MOTIVA ENTERPRISES LLC	117349	10290 FERGUSON RD, DALLAS	UNKNOWN	8/16/2007	6	6	E,Q	
		MOTIVA ENTERPRISES LLC	117360	8207 S HAMPTON RD, DALLAS	UNKNOWN	8/30/2007	6	6	E,Q	
		MOTIVA ENTERPRISES LLC	117620	2501 W BELTLINE RD, GRAND PRAIRIE	GASOLINE	3/5/2008	2A	2A	E,Q	
		MOTIVA ENTERPRISES LLC	117361	2237 GREENVILLE AVE, DALLAS	GASOLINE	8/30/2007	6	6	E,Q	
		MOTIVA ENTERPRISES LLC	117440	502 W IH 30, GARLAND	GASOLINE, WASTE OIL	10/17/2007	2A	2A	E,Q	
		MOTIVA ENTERPRISES LLC	117341	11808 JOSEY LN, DALLAS	UNKNOWN	8/14/2007	6	6	E,Q	
	*	MS JANICE HASTINGS	118078	2600 OAKLAND AVE, GARLAND	GASOLINE	6/25/2009	6	6	E,Q	
		MULUGHETA MICHAEL	114062	106 S FITZHUGH, DALLAS	GASOLINE	1/6/1999	2A	2A	E,Q	
		MURMUR CORP	104108	2820 N WESTMORELAND, DALLAS	UNKNOWN	8/25/1992	1A	1A	E,Q	
	*	NATIONAL CONVENIENCE STORES	117935	5401 MACARTHUR BLVD, IRVING	GASOLINE	1/5/2009	6	6	E,Q	
	*	NATIONAL CONVENIENCE STORES	117477	3434 WEBBS CHAPEL EXT, DALLAS	UNKNOWN	11/8/2007	2A	2A	E,Q	

TABLE 1
GROUNDWATER CONTAMINATION CASE DESCRIPTION BY COUNTY
TEXAS COMMISSION ON ENVIRONMENTAL QUALITY

COUNTY / DIVISION	NEW CASES	FILE NAME	FILE NUMBER	LOCATION	CONTAMINATION DESCRIPTION	DATE	ENFORCEMENT STATUS		DATA QUALITY	SECTION 5.236
DALLAS										
RMD/PST										
		NATIONAL CONVENIENCE STORES	117230	1502 S CLARK, DUNCANVILLE	GASOLINE	5/9/2007	6	6	E,Q	
		NATIONAL CONVENIENCE STORES	116167	4040 CEDAR SPRINGS, DALLAS	UNKNOWN	10/4/2004	6	6	E,Q	
	*	NICHOLAS PETROLEUM INC	117967	12950 COIT RD, DALLAS	GASOLINE	2/3/2009	2A	2A	E,Q	
		NORTHRUP GRUMMEN	112856	9314 W JEFFERSON, DALLAS	DIESEL	12/23/1997	1A	1A	E,Q	
		ONE STOP EXPRESS INC	091885	5444 HWY 78, SACHSE	UNKNOWN	5/23/1988	2A	2A	E,Q	
		PENSKE TRUCK LEASING CO	097618	2876 MARKET ST, GARLAND	WASTE OIL, DIESEL	1/3/1991	2A	2A	E,Q	
		PETRO CO	112188	1114 W OAKDALE, GRAND PRAIRIE	GASOLINE	3/18/1997	2A	2A	E,Q	
		PRIDE OF TEXAS OIL CO INC	096574	1713 DALWORTH ST, GRAND PRAIRIE	GASOLINE	8/28/1990	2A	2A	E,Q	
		QUEBECOR	112696	4800 SPRING VALLEY, FARMERS BRANCH	OTHER	10/6/1997	1A	1A	E,Q	
		QUEBECOR PRINTING DALLAS INC	094818	4800 SPRING VALLEY RD, DALLAS	CHEMICAL	3/8/1990	2A	2A	E,Q	
		QUIK WAY FOODS OF DALLAS	116900	8106 SOUTHWESTERN BLVD, DALLAS	GASOLINE	6/21/2006	6	6	E,Q	
		RACETRAC PETROLEUM	113125	1726 E HWY 365, IRVING	GASOLINE	4/20/1998	6	6	E,Q	
		RANPARR INC	101937	GREENVILLE AVE, DALLAS	GASOLINE	3/20/1992	6	6	E,Q	
		RED COLEMAN CO	100175	6930 HARRY HINES BLVD, DALLAS	GASOLINE	9/18/1991	2A	2A	E,Q	
		RODGERS JR HENSON	115289	9120 SCYENE RD, DALLAS	UNKNOWN	12/7/2001	1A	1A	E,Q	
		SALIMA SELMA CORP	113863	1129 E JEFFERSON, GRAND PRAIRIE	UNKNOWN	1/4/1999	2A	2A	E,Q	
		SAMIN ENTERPRISE INC	117178	3501 ROWLETT RD, ROWLETT	GASOLINE	3/30/2007	1A	1A	E,Q	
		SATARINO MOORE INC	109568	1746 S CARRIER PKWY, GRAND PRAIRIE	WASTE OIL	6/6/1995	6	6	E,Q	
		SAVE WAY	117912	1802 SE 14TH ST, GRAND PRAIRIE	GASOLINE	11/20/2008	2A	2A	E,Q	
	*	SAWANI BROTHERS INC	117951	345 N COUNTRY CLUB RD, GARLAND	GASOLINE	1/22/2009	2A	2A	E,Q	
		SHELL OIL FOR MOTIVA	116257	2104 E LEDBETTER, DALLAS	GASOLINE	11/8/2004	6	6	E,Q	
		SHELL OIL PRODUCTS/MOTIVA	117473	12103 WEBB CHAPEL RD, FARMERS BRANCH	GASOLINE	10/31/2007	6	6	E,Q	
		SHELL OIL PRODUCTS/MOTIVA	117490	5607 E R L THORNTON FWY, DALLAS	UNKNOWN	11/13/2007	1A	1A	E,Q	
		SNOW JIM	114954	5006 S LAMAR, DALLAS	UNKNOWN	5/17/2000	2A	2A	E,Q	
		SON & CHI CORP	116309	775 W BUCKINGHAM RD, GARLAND	UNKNOWN	12/22/2004	6	6	E,Q	
		SOUTHERN FOODS GROUP LP	116287	3235 ALPINE, DALLAS	UNKNOWN	12/7/2004	2A	2A	E,Q	
		SOUTHSTATE MANAGEMENT	105641	3525 MCKINNEY AVE, DALLAS	WASTE OIL	2/3/1993	6	6	E,Q	
		SOUTHWEST AIRLINES CO	110872	2734 BROOKFIELD, DALLAS	UNKNOWN	4/25/1996	2A	2A	E,Q	
		SOUTHWEST GLASS INC	116725	2333 GLENDA ST, DALLAS	GASOLINE	1/3/2006	2A	2A	E,Q	
		SOUTHWEST MOTOR TRANSPORT	114516	11447 GOODNIGHT LN, DALLAS	DIESEL	3/24/1999	2A	2A	E,Q	
		SPEED CAR WASH INC	113975	1449 INWOOD RD, DALLAS	GASOLINE, DIESEL	1/4/1999	2A	2A	E,Q	
		STATE LEAD PERFORMING	113021	111 E SPRING VALLEY, RICHARDSON	UNKNOWN	3/11/1998	6	6	E,Q	
		STEELE C R	113055	3800 HATCHER ST, DALLAS	GASOLINE	3/24/1998	2A	2A	E,Q	
	*	SUNBELT RENTALS AKA NATIONS	118118	3720 FOREST LN, GARLAND	GASOLINE	9/4/2009	6	6	E,Q	
		TESFA KIDANE	113902	2702 HATCHER ST, DALLAS	GASOLINE	1/5/1999	4	4	E,Q	
		TETCO STORES LP	116705	17561 DALLAS PKWY, DALLAS	UNKNOWN	12/15/2005	2A	2A	E,Q	
		TEXIMAR TEXACO	091399	2525 VALLEY VIEW LN, FARMERS BRANCH	GASOLINE	7/21/1987	2A	2A	E,Q	
		THOM SCHLIEM	108575	640 N STORY RD, IRVING	GASOLINE	10/5/1994	2A	2A	E,Q	
		TOWN & COUNTRY FOOD STORES	112605	818 E MAIN, MESQUITE	GASOLINE	9/9/1997	2A	2A	E,Q	
		TRAVEL CENTER OF AMERICA	115852	7751 BONNIE VIEW RD, DALLAS	DIESEL	1/16/2004	2A	2A	E,Q	
	*	TREASURE TOM LLC	118108	2344 W LEDBETTER DR, DALLAS	GASOLINE	8/19/2009	6	6	E,Q	
		TWIN LAKES PETROLEUM	112798	9199 BRUTON RD, DALLAS	UNKNOWN	11/21/1997	2A	2A	E,Q	
	*	TWO C THREE C INC	118005	4230 S 2ND ST, DALLAS	GASOLINE	4/16/2009	1A	1A	E,Q	
		TXDOT	108903	102 BROADWAY, NEW HOME	GASOLINE, DIESEL	1/4/1995	2A	2A	E,Q	
		U T R COMPANY	113871	1801 E SHADY GROVE, IRVING	GASOLINE	1/4/1999	2A	2A	E,Q	
		ULTRAMAR DIAMOND SHAMROCK	108554	2121 W MOCKINGBIRD5 LN, DALLAS	GASOLINE	9/16/1994	4	4	E,Q	
		UMAR BHATI INC	116799	617 S BELT LINE RD, IRVING	GASOLINE	3/22/2006	2A	2A	E,Q	
	*	UNIVERSAL METRO HOLDINGS INC	117997	12004 ELAM RD, BALCH SPRINGS	GASOLINE	4/8/2009	6	6	E,Q	
		UT SW MEDICAL CENTER	116291	5350 MEDICAL CENTER DR, DALLAS	DIESEL	12/13/2004	6	6	E,Q	
		VANTEX ENTERPRISES INC	117902	2275 W NORTHWEST HWY, DALLAS	GASOLINE	11/6/2008	6	6	E,Q	
		WALGREENS CO	112535	3418 MCKINNEY AVE, DALLAS	GASOLINE	8/22/1997	2A	2A	E,Q	
		WORTH OIL CO	109678	111 N STORY RD, IRVING	GASOLINE	8/2/1995	2A	2A	E,Q	
	*	ZX ON THE GO INC	118051	1746 S CARRIER PKWY, GRAND PRAIRIE	GASOLINE	5/21/2009	2A	2A	E,Q	
RMD/SF										
		BIO-ECOLOGY SYSTEMS INC	FILED BY	4100 E JEFFERSON ST, GRAND PRAIRIE	CARBON DISULFIDE, 1,1-DICHLORETHANE, BENZENE, CIS-1,2-DICHLOROETHENE, TRAN-1,2-DICHLOROTHENE, MTBE, TOLUENE, VINYL CHLORIDE	12/30/1982	5E,	5E,	NOT SAMPLED	
RMD/VC										
		10858 HARRY HINES BOULEVARD	775	10858 HARRY HINES BOULEVARD, DALLAS	SOLVENTS	5/27/1998	6	6	E	
		121-125 EASTS MAIN STREET	2235	121-125 EAST MAIN STREET, GRAND PRAIRIE	VOCS,CHLORINATED SOLVENTS,TPH	12/1/2008	1A	1A	E	
		1700 NORTH STEMMOMS FREEWAY	2218	1700 N STEMMONS FREEWAY, DALLAS	HEAVY METALS	9/8/2008	1A	1A	E	
		2600 VILBIG ROAD	1436	2600 VILBIG ROAD, DALLAS	METALS	3/19/2002	3	3	E	
		2700 PIPESTONE ROAD	1386	3700 PIPESTONE ROAD	VOCS, SVOCS, TPH	9/4/2001	3	3	E	

TABLE 1
GROUNDWATER CONTAMINATION CASE DESCRIPTION BY COUNTY
TEXAS COMMISSION ON ENVIRONMENTAL QUALITY

COUNTY / DIVISION	NEW CASES	FILE NAME	FILE NUMBER	LOCATION	CONTAMINATION DESCRIPTION	DATE	ENFORCEMENT STATUS		DATA QUALITY	SECTION 5.236
DALLAS										
RMD/VC										
		3020 WEST MOCKINGBIRD LANE	2200	3020 WEST MOCKINGBIRD LANE, DALLAS	VOCS, TPH	7/16/2008	1A	1A	E	
		3312 MARVIND. LOVE FREEWAY (KARLENKAR MART)	1226	3312 MARVIND. LOVE FREEWAY, DALLAS	BENZENE , ETHYLBENZENE	7/21/2000	0	0	E	
		515 NORTH CARROLL AVENUE/ 4420 WORTH STREET	1193	515 NORTH CARROLL AVE./4420 WORTH ST., DALLAS	VOCS	5/30/2000	2B	2B	E	
		7-11 STORE - MOCKINGBIRD	1895	5220 EAST MOCKINGBIRD LANE, DALLAS	VOCS, TPH	1/9/2006	1B	1B	E	
		712 FORT WORTH AVENUE	2232	712 FORT WORTH AVENUE, DALLAS	VOCS, HEAVY METALS, CHLORINATED SOLVENTS	11/14/2008	2B	2B	E	
		8383 STEMMONS EXPRESS WAY CO-APP (VCP 233)	368	8383 STEMMONS FREEWAY, DALLAS	VOCS	10/8/1996	0	0	E	
		8929 DIPLOMACY ROW	1537	8929 DIPLOMACY ROW DALLAS	CHLORINATED SOLVENTS	11/22/2002	2A	2A	E	
		999 METROMEDIA PLACE @ AMBASS ADO R ROW	1249	999 METROM EDIA PLACE, DALLAS	BTEX, TPH	9/12/2000	6	6	E	
		AAFES PRINT PLANT	1975	1515 ROUND TABLE DRIVE, CALLAS	VOCS, SVOCS, METALS, CHLORINATED SOLVENTS, TP	9/18/2006	2B	2B	E	
		ABRAMS/ ROYAL SQUARE	1228	8240 ABRAMS ROAD, DALLAS	CHLORINATED SOLVENTS	7/6/2000	2B	2B	E	
		ADAM'S MARK HOTEL	2138	400 NORTH OLIVE STREET, DALLAS	VOCS, CHLORINATED SOLVENTS	1/31/2008	2	2	E	
		AIR LOGISTICS	1926	6211 CEDAR SPRINGS ROAD, DALLAS	VOCS, METALS, CHLORINATED SOLVENTS, TPH	5/3/2006	1B	1B	E	
		ALEXIS DRIVE SITE	679	6000 BLOCK ALEXIS DRIVE @ PRESTON ROAD, DALLAS	VOCS	1/21/1998	0	0	E	
		ALFORD REFRIGERATED WAREHOUSES	2131	318 CADIZ STREET, DALLAS	VOCS, SVOCS, METALS, SOLVENTS, TPH	1/4/2008	2	2	E	
		ARROW MAGNOLIA INTERNATIONAL	1347	2646 RODNEY LANE	VOCS, SVOCS, SOLVENTS, PESTICIDES, TPH	5/2/2001	3	3	E	
		ASHLAND EDC FACILITY	1723	8201 SOUTH CENTRAL EXPRESSWAY, DALLAS	VOCS, SVOCS, METALS, CHLORINATED SOLVENTS, TP	8/3/2004	2A	2A	E	
		AT SYSTEMS SOUTHWEST INCORPORATED	2207	2311 MOTOR STREET, DALLAS	VOCS,SVOCS,HEAVY METALS,CHLORINATED SOLVENTS	7/29/2008	1A	1A	E	
		AVIALL LOVE FIELD FACILITY	606	9311 REEVES STREET, DALLAS	VOCS, METALS, TPH	9/9/1997	6	6	E	
		BELT LINE/I- 30 SHOPPING CENTER	949	508 - 660 WEST IH- 30, GARLAND	SOLVENTS	3/25/1999	4	4	E	
		BELTLINE VENTURE SHOPPING CENTER	1363	2717 BELT LINE ROAD	VOCS, METALS, TPH	6/13/2001	5	5	E	
		BENT TREE SHOPPING CENTER	747	17610 MIDWAY ROAD, DALLAS	CHLORINATED SOLVENTS	4/7/1998	4	4	E	
		BIBBENTUCKERS	2055	11741 PRESTON ROAD, DALLAS	CHLORINATED SOLVENTS	5/3/2007	2B	2B	E	
		BISHOP PARK PLAZA AND LOFT CONDOMINIUMS	1936	1220 NORTH BISHOP/1211 NORTH BALLARD, DALLAS	VOCS, CHLORINATED SOLVENTS	6/5/2006	1B	1B	E	
		BONNIE BLUE, INC.	1041	6910 FOREST PARK ROAD, DALLAS	PENTACHLOROPHENOL, DIOXINS, FURANS, TCE, VOCS	9/9/1999	0	0	E	
		BROADWAY CREEK SHOPPING CENTER	1188	6501 - 6573 DUCK CREEK DRIVE, GARLAND	TCE	5/31/2000	4	4	E	
		BROADWAY VILLAGE SHOPPING CENTER	952	NEC BROADWAY BOULEVARD AND IH-30, GARLAND	VOCS	4/6/1999	0	0	E	
		BROOKHOLLOW WAREHOUSE	1775	3191 COMMONWEALTH DRIVE, DALLAS	VOCS, SVOCS, METALS, CHLORINATED SOLVENTS, TP	12/30/2004	1B	1B	E	
		BUDDY BEENE'S AUTO SERVICE	2075	9405 WEBB CHAPEL ROAD, DALLAS	VOCS, METALS, TPH	6/15/2007	1A	1A	E	
		BUILDERS TRANSPORT	2080	3413-3485 ROY ORR BOULEVARD, GRAND PRAIRIE	VOCS, CHLORINATED SOLVENTS	7/10/2007	1A	1A	E	
		BWAY MANUFACTURING	1302	13401 DENTON DRIVE, DALLAS	METALS, CHLORINATED SOLVENTS, TPH	1/19/2001	0	0	E	
		CADET CLEANERS	2140	9090 SKILLMAN STREET, SUITE 192A, DALLAS	CHLORINATED SOLVENTS	2/11/2008	5	5	E	
		CAMPBELL TAGGART BAKERY RESEARCH FACILITY	551	6211 LEMMON AVENUE, DALLAS	CHLORINATED SOLVENTS	6/23/1997	5	5	E	
	*	CARLISLE COATING AND WATERPROOFING	2245	903 WEST KIRBY STREET, WYLIE	HEAVY METALS, CHLORINATED SOLVENTS	1/23/2009	2	2	E	
		CARVER FAMILY TRUST	1806	CORNER NORTH HAMPTON AND SINGLETON, DALLAS	METALS, TPH	3/16/2005	6	6	E	
		CASA VIEW SHOPPING CENTER	1864	2331 GUS THOMASSON ROAD, DALLAS	VOCS, CHLORINATED SOLVENTS	9/13/2005	2A	2A	E	
		CASH AMERICA PAWN	1546	5003 LEMMON AVENUE, DALLAS	VOCS, CHLORIN ATED SOLVENTS, TPH	12/18/2002	2B	2B	E	
		CCBC/LOWE'S TRACT	1797	6011 LEMMON AVENUE, DALLAS	VOCS, METALS, CHLORINATED SOLVENTS, TPH	2/22/2005	2A	2A	E	
		CHASE TOWER	991	2200 ROSS AVENUE, DALLAS	VOCS	6/15/1999	0	0	E	
		CHUCK HOWLEY UNIFORM RENTAL	2069	5422 REDFIELD STREET, DALLAS	VOCS, CHLORINATED SOLVENTS	6/7/2007	2B	2B	E	
		CLEANERS AND DRYERS	710	2408 TRINITY MILLS ROAD, CARROLLTON	CHLORINATED SOLVENTS	2/25/1998	5	5	E	
		COMET CLEANERS	170	12817 PRESTON ROAD, SUITE 121, DALLAS	CHLORINATED SOLVENTS	1/23/1996	0	0	E	
		COMET DRY CLEANERS	1473	12817 PRESTON ROAD, SUITE 121, DALLAS	CHLORINATED SOLVENTS	5/28/2002	4	4	E	

TABLE 1
GROUNDWATER CONTAMINATION CASE DESCRIPTION BY COUNTY
TEXAS COMMISSION ON ENVIRONMENTAL QUALITY

COUNTY DIVISION	NEW CASES	FILE NAME	FILE NUMBER	LOCATION	CONTAMINATION DESCRIPTION	DATE	ENFORCEMENT STATUS		DATA QUALITY	SECTION 5.236
DALLAS										
RMD/VC										
		COMMERCE CENTER	1252	3310 QUEBEC STREET, DALLAS	CHLORINATED SOLVENTS, TPH	9/5/2000	5	5	E	
		CORNER CLEANERS	1745	2540 OLD DENTON ROAD, CARROLLTON	VOCS	10/4/2004	5	5	E	
		COUNTRY CLUB CLEANERS	1125	2901 VALLEY VIEW LANE, FARMERS BRANCH	CHLORINATED SOLVENTS	3/16/2000	0	0	E	
		CREWS PLATING/ MERRELL	833	2530 MERRELL ROAD, DALLAS	METALS, VOCS	9/2/1998	0	0	E	
	*	DALLAS AIRMOTIVE FOREST PARK FACILITY	2251	6114 FOREST PARK ROAD, DALLAS	VOCS,HEAVY METALS, CHLORINATED SOLVENTS	2/20/2009	0	0	E	
		DALLAS GAS AND FUEL COMPANY	1914	595 ROSS AVENUE, DALLAS	SVOCS	3/28/2006	1B	1B	E	
		DALLAS HOUSING AUTHORITY CENTRAL MAINTENANCE	879	2075 WEST COMMERCE ST, DALLAS	METALS, SOLVENTS, HYDROCARBONS	11/25/1998	2B	2B	E	
		DALLAS LOGISTICS HUB FARM STAGING AREA	1950	1720 EAST BELT LINE ROAD, LANCASTER	VOCS, SVOCS, METALS, TPH	7/12/2006	1B	1B	E	
		DALLAS PLATING	2180	715 WEST DAVIS STREET, DALLAS,	HEAVY METALS	6/30/2008	3	3	E	
		DALLAS TRAVEL CENTER	2135	2614 BIG TOWN BOULEVARD, MESQUITE	VOCS, CHLORINATED SOLVENTS	1/18/2008	1	1	E	
		DART NORTHWEST RAIL OPERATING FACILITY NWROF	2056	9717 ABERNATHY, DALLAS	MTBE	5/3/2007	2B	2B	E	
		DELFASCO FORGE DIVISION	1571	114 NE 28TH STREET, GRAND PRAIRIE	VOCS, CHLORINATED SOLVENTS	3/4/2003	3	3	E	
		DELUXE CORPORATION	1823	9125 VISCOUNT ROW, DALLAS	VOCS	5/16/2005	2A	2A	E	
		DRIFTWOOD VILLAGE DRY CLEANERS	1995	29 DRIFTWOOD VILLAGE, MESQUITE	VOCS	11/13/2006	6	6	E	
		DUB THOMPSON LANDFILL	958	SWC BELTLINE AND LUNA ROAD, CARROLLTON	VOCS	4/20/1999	2A	2A	E	
		ECKO GLACO, INC.	2047	4936 READING STREET, DALLAS	MTBE, NAPHTHALENE, CHROMIUM	4/5/2007	1A	1A	E	
		EWING AUTO DEALKERSHIPS	1851	14345 DALLAS PARKWAY, DALLAS	VOCS, TPH	8/8/2005	2A	2A	E	
		FARMERS MARKET SITE	2174	CANTON, NORTH CENTRAL, MARILLA AND PEARL, DALLAS	VOCS, TPH	5/23/2008	1A	1A	E	
		FERGUSON INDUSTRIAL GASES, INC.	1896	1702 SOUTH MCDONALD STREET, MCKINNEY	VOCS	1/10/2006	1A	1A	E	
		FISHBURN CLEANERS	1212	3200 - 3216 ROSS AVENUE, DALLAS	CHLORINATED SOLVENTS, TPH	7/6/2000	0	0	E	
		FLINT INK NORTH AMERICA CORPORATION	1696	3413 ROYALTY ROW, IRVING	VOCS	5/20/2004	6	6	E	
		FLORA @ ROUTH	1836	FLORA AND ROUTH STREETS, DALLAS	VOCS	7/7/2005	2A	2A	E	
		FORD MOTOR DEALERSHIP (VCP NO. 270)	651	410 HIGHWAY 183, IRVING	VOCS	11/13/1997	4	4	E	
		FOREST LANE CLEANERS	2087	3556 FOREST LANE, DALLAS	VOCS, CHLORINATEDEE SOLVENTS	8/3/2007	2B	2B	E	
		FORMER DECIBEL PRODUCTS FACILITY	1069	3184 QUEBEC STREET, DALLAS	PERC	10/18/1999	3	3	E	
		FORMER DECIBEL PRODUCTS FACILITY	2231	3184 QUEBEC STREET, DALLAS	PERC	10/28/2008	1A	1A	E	
		FORMER IMCO VARGO INC	1315	2201 - 2203 WEST WALNUT STREET, DALLAS	METALS, CHLORINATED SOLVENTS, TPH	2/20/2001	3	3	E	
		GATOR FREIGHT	2145	6814 HARRY HINES BOULEVARD, DALLAS	VOCS, SVOCS, METALS, TPH	2/28/2008	1A	1A	E	
	*	GOLD METAL RECYCLERS	2244	4305 SOUTH LAMAR STREET, DALLAS	VOCS,HEAVY METALS,TPH	1/12/2009	2	2	E	
		GOODWILL INDUSTRIES	1669	2800 HAMPTON ROAD, DALLAS	VOCS, SVOCS, TPH	12/16/2003	1A	1A	E	
		GRAPHICS ENGRAVING FACILITY	33	2001 NORTH GRIFFIN STREET, DALLAS	SPENT SOLVENTS, METALS	9/11/1995	0	0	E	
		GREAT ONE CLEANERS	943	7517 CAMPBELL ROAD, SUITE 609, DALLAS	CHLORINATED SOLVENTS	3/11/1999	5	5	E	
		HABITATE FOR HUMANITY BUILDING SUPPLY STORE	2126	451 WEST I-30, GARLAND	VOCS, CHLORINATED SOLVENTS	12/17/2007	1A	1A	E	
		HAMPTON VILLAGE SHOPPING CENTER	2051	2601, 2611, 2631, 2641 S. HAMPTON, DALLAS	VOCS, CHLORINATED SOLVENTS	4/20/2007	2B	2B	E	
		HARCROSS CHEMICALS	1599	2627 WEIR STREET, DALLAS	CHLORINATED SOLVENTS	6/13/2003	2	2	E	
		HI-TECH CLEANERS - NORTH COLONY	1706	6805 MAIN STREET, THE COLONY	CHLORINATED SOLVENTS	6/9/2004	0	0	E	
		HYCO BUILDING	1574	600 WEST BELT LINE ROAD, LANCASTER	VOCS, TPH	3/4/2003	2	2	E	
		INDIAN TRAIL BUSINESS PARK	1590	10920 INDIAN TRAIL/109 11 DENNIS ROAD, DALLAS	VOCS, CHLORINATED SOLVENTS	5/5/2003	6	6	E	
		JONES BLAIR COMPANY	308	2728 EMPIRE CENTRAL , DALLAS	TPH,VOC S	8/6/1996	4	4	E	
		KAYCO COMPOSITES	1135	205 NORTH BAGDAD, GRAND PRAIRIE	CHLORINATED SOLVENTS	2/10/2000	0	0	E	
		KINGSLEY SQUARE - DOUGLAS CLEANERS	1560	7211 SKILLMAN STREET, SUITE 100, DALLAS	VOCS, CHLORINATED SOLVENTS	1/22/2003	4	4	E	
		LAPINE TRUCKS AND TRAILERS	927	511 WEST COMMERCE, DALLAS	METALS, CHLORINATED SOLVENTS	2/11/1999	2	2	E	
		LAWS STREET BLOCK 390	506	LAWS STREET BLOCK 390, DALLAS	TPH	4/15/1997	0	0	E	
		LG MAGNOLIA LP	2093	1100 MCKINNEY AVENUE, DALLAS	VOCS, SVOCS, METALS, TPH, PCBS, SOLVENTS	8/22/2007	2B	2B	E	
		LOCKHEED MARSHALL PLANT	2217	1701 W MARSHALL DRIVE, GRAND PRAIRIE	VOC'S,CHLORINATED SOLVENTS	9/3/2008	2B	2B	E	
		LOT 2, ARTISAN ADDITION	912	NWC JOSEY LANE/WINTERGREEN STREET, CARROLLTON	BTEX, TPH	1/21/1999	4	4	E	
		MANHATTAN CLEANERS @ PRESTON FOREST	1181	1420 PRESTON FOREST SQUARE, DALLAS	VOCS	4/27/2000	0	0	E	
		MAPLEWOOD PLAZA	2162	5915 AND 5925 - 6005 MAPLE AVENUE, DALLAS	CHLORINATED SOLVENTS	4/14/2008	2B	2B	E	
		MARMOM MOTOR COMPANY LLC	2183	118 NORTH SHILOH ROAD, GARLAND	VOCS	6/11/2008	2B	2B	E	
		MARRC CORPORATION	1204	920 PROFIT DRIVE, GARLAND	METALS, PETROLEUM HYDROCARBONS	5/9/2000	0	0	E	
		MARSH LANE SHOPPING CENTER	695	104 MARSH LANE PLAZA, DALLAS	SOLVENTS	2/10/1998	0	0	E	
		MCGEAN- ROHOC, INC.	1089	1388 CRAMPTON STREET, DALLAS	PESTICIDES	12/2/1999	2	2	E	

TABLE 1
GROUNDWATER CONTAMINATION CASE DESCRIPTION BY COUNTY
TEXAS COMMISSION ON ENVIRONMENTAL QUALITY

COUNTY DIVISION	NEW CASES	FILE NAME	FILE NUMBER	LOCATION	CONTAMINATION DESCRIPTION	DATE	ENFORCEMENT STATUS		DATA QUALITY	SECTION 5.236
DALLAS										
RMD/VC										
		MERRIMAN PARK SHOPPING CENTER	1310	6510 SKILLMAN STREET, DALLAS	VOCS	3/22/2001	0	0	E	
		MINYARD GROCERY STORE NO 14	2221	3230 MARTIN LUTHER KING JR BOULEVARD, DALLAS	VOC'S,HEAVY METALS,CHLORINATED SOLVENTS,TPH	9/18/2008	1A	1A	E	
		MRS. BAIRD'S BAKERY	1667	5230 EAST MOCKING BIRD LANE, DALLAS	VOCS, METALS, CHLORINATED SOLVENTS, TPH, PCBS	12/12/2003	1A	1A	E	
		NEWMAN CHEVROLET	760	2751 SOUTH GARLAND ROAD, GARLAND	BTEX	5/14/1998	0	0	E	
		NTTA MAINTENEANCE FACILITY	1960	405 SOUTH INDUSTRIAL BOULEVARD, DALLAS	VOCS, SVOCS, METALS, CHLORINATED SOLVENTS	8/18/2006	4	4	E	
		OATES SHOPPING CENTER	761	4414 GUS THOMAS SON ROAD, MESQUITE	CHLORINATED SOLVENTS	4/27/1998	4	4	E	
		OGDEN BULK FUEL FACILITY	1241	2001 WEST AIRFIELD DRIVE - DFW AIRPORT, DALLAS	PETROLEUM HYDROCARBONS, TPH VOCS	8/2/2000	5	5	E	
		ONE HOUR MARTINIZING	1894	5214 AND 5216 EAST MOCKINGBIRD LANE, DALLAS	VOCS, CHLORINATED SOLVENTS	1/9/2006	1B	1B	E	
		OPTEK TECHNOLOGY	1815	1215 WEST CROSBY ROAD, CARROLLTON	VOCS, METALS, CHLORINATED SOLVENTS	4/14/2005	6	6	E	
		PARK CITIES PLAZA SHOPPING CENTER	1884	2900 EAST MOCKINGBIRD LANE, DALLAS	VOCS, CHLORINATED SOLVENTS, TPH	11/15/2005	2	2	E	
		PARKDALE STEAM ELECTRIC STATION	2239	5770 PARKDALE DRIVE, DALLAS	HEAVY METALS,CHLORINATED SOLVENTS,TPH	12/11/2008	1A	1A	E	
		PAUL QUINN COLLEGE	1903	3709 SIMPSON STUART ROAD, DALLAS	VOCS, CHLORINATED SOLVENTS	2/10/2006	1B	1B	E	
		PEPPER SQUARE SHOPPIN G CENTER	670	14902 PRESTON ROAD, DALLAS	VOCS	12/30/1997	6	6	E	
		PETULA VCP PROPERTIES AT TDC	1453	4040 PIPESTON E/2271 /2322 FRENCH SETTLEME, DALLAS	VOCS, SVOCS, TPH	4/4/2002	2B	2B	E	
		PLAZA DEL SOL	1312	901 E IRVING BLVD IRVING	CHLORINATED SOLVENTS	2/5/2001	0	0	E	
		PRESTON CAMPBELL SHOPPING CENTER	1046	17062 PRESTON ROAD/609 0 CAMPBELL ROAD, DALLAS	PCE	9/14/1999	5	5	E	
		PRESTON CENTER - COMET CLEANERS	2175	8225 PRESTON ROAD, SUITE A, DALLAS	CHLORINATED SOLVENTS	5/28/2008	1A	1A	E	
		PRESTON HOLLOW CLEANERS	1513	8150 NORTH CENTRAL EXPRESS WAY, DALLAS	VOCS	9/3/2002	6	6	E	
	*	PRESTON TRAIL PLAZA	2242	17370-17390 PRESTON ROAD, DALLAS	CHLORINATED SOLVENTS	1/7/2009	2	2	E	
		PROMENADE NORTH SHOPPING CENTER	703	970 NORTH COIT ROAD, RICHARDSON	CHLORINATED SOLVENTS	2/13/1998	4	4	E	
		QUIKTRIP STORE NO. 924	1887	749 AND 750 MAIN STREET, DUNCANVILLE	VOCS, METALS, CHLORINATED SOLVENTS, TPH	12/13/2005	1A	1A	E	
		R. M. GRAPHICS SITE	314	2537 WILLOW BROOK DRIVE, DALLAS	VOCS	8/13/1996	0	0	E	
		RAYTHEON - JUPITER ROAD	2029	1200 SOUTH JUPITER ROAD, GARLAND	CHLORINATED SOLVENTS, TPH	2/13/2007	2A	2A	E	
		RAYTHEON INWOOD ROAD PROPERTIES	1083	3717, 3690, 3625 INWOOD ROAD, DALLAS	VOCS	11/24/1999	4	4	E	
		RAYTHEONT ISYSTEMS (VCP NO. 429)	650	6000 LEMMON AVENUE, DALLAS	TCE	11/12/1997	4	4	E	
	*	RENAISSANCE TOWER PARKING GARAGEENAISSANCE TOWER P	2269	1201 PACIFIC AVENUE, DALLAS	VOCS, HEAVY METALS	5/19/2009	6	6	E	
		RIDGEWOOD PLAZA SHOPPING CENTER	1328	3005 - 3035 1ST STREET, GARLAND	VOCS, CHLORINATED SOLVENTS,TPH	3/6/2001	0	0	E	
		RIDGEWOOD SHOPPING CENTER	1611	3005 SOUTH 1ST STREET, GARLAND	VOCS, METALS, CHLORINATED SOLVENTS, TPH	7/17/2003	0	0	E	
		SAM'S CLEANERS JOSEY VILLAGE	1506	2903 FOREST LANE, DALLAS	VOCS, CHLORINATED SOLVENTS	8/8/2002	0	0	E	
		SHADY GROVE PLAZA SHOPPING CENTER	561	2300 WEST SHADY GROVE RD, IRVING	BTEX, CHLORINATED SOLVENTS	7/2/1997	2B	2B	E	
		SHAMBURGER PARCELS	2214	4417 THRU 4463 GREENVILLE AVE, DALLAS	VOCS,HEAVY METALS, TPH, PAHS	8/25/2008	6	6	E	
		SHERMCO INDUSTRIES WAREHOUSE	1504	2819 CONGRES SMAN LANE, DALLAS	VOCS, CHLORINATES SOLVENTS	8/8/2002	2	2	E	
		SHIPPERS WAREHOUSE	1207	2115 BELTLIN E ROAD, CARROLL TON	TPH	5/19/2000	2B	2B	E	
		SIMPLINS SITE	2210	SOUTH LOOP 12 AND PEMBERTON HILL ROAD, DALLAS	VOCS,SVOCS,HEAVY METALS,TPH	7/31/2008	2A	2A	E	
		SINGLET ON BOULEVARD WAREHOUSE	1091	2020 SINGLET ON BOULEVARD, DALLAS	TPH, BTEX, METALS	12/6/1999	2B	2B	E	
		SMITH CONSTRUCTION GROUP, INC.	2083	5430 REDFIELD STREET, DALLAS	CHLORINATED SOLVENTS	7/31/2007	1A	1A	E	
		SMU COMMERCE STREET PROPERTY	1480	399 WEST COMMER CE STREET, DALLAS	VOCS, METALS, TPH, PCBS	7/3/2002	2	2	E	
		SNAVELY FOREST PRODUCTS	1360	11223 PLANO ROAD	CHLORINATED SOLVENTS	6/7/2001	5	5	E	
		SOUTHERN GRAPHIC SYSTEMS	1500	1702 SOUTH CENTRAL EXPRESS WAY, DALLAS	VOCS, CHLORINATED SOLVENTS	8/2/2002	0	0	E	
		SOUTHWEST AIRLINES	1612	2702 LOVE FIELD DRIVE HDQ-1SE, DALLAS	CHLORINATED SOLVENTS	7/24/2003	1A	1A	E	
		STAR WHOLESALE FLORISTS	2059	8223 NORTH STEMMONS FREEWAY, DALLAS	VOCS, CHLORINATED SOLVENTS	5/11/2007	2B	2B	E	
		STRIP MALL (HERITAGE SQUARE)	871	200 SOUTH JEFFERSON, IRVING	SOLVENTS	11/13/1998	4	4	E	
		STRUCTURAL OF TEXAS	1564	4040 SINGLET ON BOULEVARD, DALLAS	VOCS, METALS	2/13/2003	0	0	E	
		TEER PLATING	2011	6111 WYCHE BOULEVARD, DALLAS	VOCS, METALS, CHLORINATED SOLVENTS	12/22/2006	2B	2B	E	
		TETCO 760 (KINGSLEY MOBILE)	2165	9807 WALNUT HILL LANE, DALLAS	VOCS, CHLORINATED SOLVENTS, TPH	4/29/2008	2B	2B	E	
		TEXAS DELIVERY SERVICE	2118	840 SOUTH LAMAR, DALLAS	VOCS, METALS, TPH	11/21/2007	1A	1A	E	

TABLE 1
GROUNDWATER CONTAMINATION CASE DESCRIPTION BY COUNTY
TEXAS COMMISSION ON ENVIRONMENTAL QUALITY

COUNTY	DIVISION	NEW CASES	FILE NAME	FILE NUMBER	LOCATION	CONTAMINATION DESCRIPTION	DATE	ENFORCEMENT STATUS		DATA QUALITY	SECTION 5.236
DALLAS											
	RMD/VC										
			TEXAS INSTRUMENTS - CENTRAL EXPRESS WAY	374	13532 NORTH CENTRAL EXPRESS WAY, DALLAS	CHLORINATED SOLVENTS, VOC'S	10/10/1996	4	4	E	
			TEXAS INSTRUMENTS - GARLAND	678	2623 NATIONAL CIR GARLAND	VOCS, METALS	1/8/1998	4	4	E	
			TEXAS INSTRUMENTS, INC. - FOREST LANE	683	FOREST LANE, DALLAS	VOCS	1/28/1998	4	4	E	
			TEXAS INSTRUMENTS, INC. - LEMMON AVENUE	429	6000 LEMMON AVENUE, DALLAS	CHLORINATED SOLVENTS	1/2/1997	0	0	E	
			THERMALLOY, INC.	1245	2021 WEST VALLEY VIEW LANE, FARMERS BRANCH	METALS, VOCS	8/18/2000	4	4	E	
			TOP HAT CLEANERS/C ASALINDA PLAZA	296	SEC GARLAN D ROAD/BU CKNE R BOULEVARD, DALLAS	CHLORINATED SOLVENTS	7/16/1996	4	4	E	
			TOTAL STATION NO. 2311	907	10306 FERGUSO N, DALLAS	HYDROCARBONS	1/7/1999	0	0	E	
			TOWNE CENTRAL	2110	100 NORTH CENTRAL EXPRESSWAY, RICHARDSON	METALS, CHLORINATED SOLVENTS, TPH	10/22/2007	2B	2B	E	
			TXI CHALK HILL PROPERTY	1761	SWC OF CHALK HILL AND I-30, DALLAS	METALS	11/29/2004	1A	1A	E	
			UNDEVELOPED LAND ON STATE HIGHWAY 183	270	SH 183 350 FEET EAST OF BRITAIN ROAD, IRVING	TPH, VOCS	6/6/1996	0	0	E	
			UNITED ELCHEM INDUSTRIAL - 11517 REEDER ROAD	2236	11517 REEDER ROAD, DALLAS	VOCS	12/9/2008	2	2	E	
			UNITED PUMP SUPPLY, INC.	1603	10931 DENNIS ROAD, DALLAS	VOCS, CHLORINATED SOLVENTS, TPH	6/20/2003	2B	2B	E	
			UNOCAL CHEMICAL DISTRIBUTION - DALLAS	694	3636 DAN MORTON DRIVE, DALLAS	HYDROCARBONS, SOLVENTS	2/10/1998	4	4	E	
			US TOP HAT CLEANERS - CASA VIEW	1476	2540 GUS THOMAS SON ROAD, DALLAS	VOCS, CHLORINATED SOLVENTS	6/11/2002	3	3	E	
			UTL CORPORATION	1986	4500 WEST MOCKINGBIRD LANE, DALLAS	METALS, CHLORINATED SOLVENTS, TPH	10/13/2006	0	0	E	
			UTL CORPORATION (SYMS SITE)	2032	4500 AND 4700 MOCKINGBIRD LANE, DALLAS	VOCS, CHLORINATED SOLVENTS, METALS	2/22/2007	2B	2B	E	
			V H PRINTING	1527	13210 SENLAC DRIVE, DALLAS	VOCS, CHLORINATED SOLVENTS	10/7/2002	6	6	E	
			VALSPAR CORPORATION	1588	2518 CHALK HILL ROAD, DALLAS	VOCS, METALS, TPH	4/21/2003	2B	2B	E	
		*	VOGEL ALCOVE GRIFFIN STREET PROPERTY	2253	GRIFFIN STREET WEST AND SOUTH AKARD, DALLAS	HEAVY METALS,SOIL, GROUNDWATER	3/4/2009	2	2	E	
			VOGUE CLEANERS	2058	6110 GREENVILLE AVENUE, DALLAS	VOCS	5/11/2007	2B	2B	E	
			WENDY'S RESTAURANT	1729	2101 EAST UNION BOWER ROAD, IRVING	VOCS, CHLORINATED SOLVENTS	10/19/2004	2B	2B	E	
			WEST END CAB CO	2184	6102 MAPLE AVENUE, DALLAS	VOCS, HEAVY METALS, TPH	6/20/2008	2B	2B	E	
			WEST LOOP ANIMAL HOSPITAL	2098	2525 WEST MOCKINGBIRD LANE, DALLAS	VOCS, CHLORINATED SOLVENTS	9/21/2007	2B	2B	E	
			WHITE CAP CONSTRUCTION	1698	2015 CALIFORNIA CROSSING, DALLAS	VOCS, METALS, CHLORINATED SOLVENTS	5/27/2004	2	2	E	
			WILLOW DISTRIBUTORS	1572	2601 COCKREL L AVENUE, DALLAS	VOCS, METALS, TPH	2/27/2003	0	0	E	
	RMD/VCBSA										
			CONTINENTAL EMSCO	G023	2441 FOREST LANE, GARLAND	TCE, DCE, VC	3/31/1999	0	0	E	
			GRAND PLAZA SHOPPING CENTER	G057	3103 - 3129 GRAND AVENUE, DALLAS	CHLORIN ATED SOLVENTS	2/1/2002	0	0	E	
	RMD/VCIO	*	10017 MONROE DRIVE	0724	10017 MONROE DRIVE, DALLAS	VOC'S, SVOC'S,CHLORINATED SOLVENTS	7/15/2009	6	6	E	
			2311 BUTLER STREET	310	2311 BUTLER STREET, DALLAS	VOCS, METALS	7/11/2002	0	0	E	
			2615 BELT LINE	15	2615 BELT LINE ROAD, CARROLLTON	CHLORINATED SOLVENTS, TPH, BTEX	3/24/1998	0	0	E	
			3111 WEST COMMERCE STREET	476	3111 WEST COMMERCE STREET, DALLAS	VOCS	2/22/2005	0	0	E	
			3305 MANOR WAY	708	3305 MANOR WAY, DALLAS	VOC'S,SVOC'S, CHLORINATED SOLVENTS	11/13/2008	1B	1B	E	
			331 S INDUSTRIAL BLVD	706	331 SOUTH INDUSTRIAL BOULEVARD, DALLAS	VOC'S	11/3/2008	6	6	E	
			AIR & REFRIGERATION CORPORATIO	2	201 WEST COMMERCE STREET, DALLAS	TPH, BTEX	11/7/1997	0	0	E	
			AKARD PLACE	357	2301 NORTH AKARD STREET, DALLAS	VOCS	5/5/2003	0	0	E	
			ALLIANCE EQUIPMENT COMPANY	362	3414 ROYALTY ROW, IRVING	VOCS	5/27/2003	6	6	E	
			ASPEN CHASE APARTMENTS	448	11760 FERGUSON ROAD, DALLAS	VOCS, TPH	10/22/2004	0	0	E	
			ATRIUM ALUMINUM PRODUCTS	333	2101 EAST UNION BOWER ROAD, IRVING	VOCS	11/25/2002	1B	1B	E	
			BALCONES RECYCLING, INC.	496	2310 ST. GERMAIN, DALLAS	METALS	6/2/2005	0	0	E	
			BRAMWELL AND SUSANFLYNN	393	3318 SHORECREST DRIVE, DALLAS	CHLORINATED SOLVENTS	9/26/2003	0	0	E	
			BROCKBANK VILLAGE APARTMENTS	555	9827 BROCKBANK DRIVE, DALLAS	VOCS, SVOCS, TPH	5/16/2006	1B	1B	E	
			CACTUS DISPOSAL OF NORTH TEXAS	430	4960 SINGLETON BOULEVARD, DALLAS	VOCS, METALS	6/3/2004	0	0	E	
			CHRIST UNITED METHODIST CHURCH	445	2807 VALWOOD PARKWAY, FARMERS BRANCH	VOCS	9/27/2004	6	6	E	
			D&S CRANE SERVICE, INC.	592	2605 NATIONAL PLACE, GARLAND	VOCS, TPH	11/29/2006	1B	1B	E	
			DALLAS WEST MOBILE HOME PARK	702	400 WEST COMMERCE, DALLAS	VOC'S,HEAVY METALS,TPH	9/10/2008	6	6	E	
			FAIRWAY CROSSING TOWN HOMES	603	7229 FERGUSON ROAD, DALLAS	BTEX	1/31/2007	1B	1B	E	
			FOREST GREEN OFFICE PARK	536	11880 - 11910 GREENVILLE AVENUE, DALLAS	VOCS, CHLORINATED SOLVENTS, TPH	2/24/2006	0	0	E	

TABLE 1
GROUNDWATER CONTAMINATION CASE DESCRIPTION BY COUNTY
TEXAS COMMISSION ON ENVIRONMENTAL QUALITY

COUNTY / DIVISION	NEW CASES	FILE NAME	FILE NUMBER	LOCATION	CONTAMINATION DESCRIPTION	DATE	ENFORCEMENT STATUS		DATA QUALITY	SECTION 5.236
DALLAS										
RMD/VCIO										
		FURNITURE MARKETING GROUP	579	4700 ALPHA ROAD, FARMERS BRANCH	CHLORINATED SOLVENTS, BENZENE	10/13/2006	6	6	E	
	*	HEBRON HEIGHTS SHOPPING CENTER	0723	1008 &1012 W HEBRON PKWY & OLD DENTON RD, CARROLLTON	VOC'S	6/19/2009	1B	1B	E	
		IRVING WILLOW BEND	341	1407 WEST SHADY GROVE ROAD, IRVING	TPH	1/7/2003	1B	1B	E	
		JP MORGAN CHASE TOWER	677	2200 ROSS AVENUE, DALLAS	VOCS, CHLORINATED SOLVENTS	4/15/2008	6	6	E	
		LIQUID ENVIRONMENTAL SOLUTIONS	342	11115 GOODNIGHT LANE, DALLAS	VOCS, SVOCS	1/28/2003	0	0	E	
	*	MARY SHIELS MEDICAL BUILDINGS	0720	3515 HOWELL, 3514 OAK GROVE,2731,2811, 2828 LEMMON AVENUE, DALLAS	VOCS	4/22/2009	6	6	E	
		MINYARD GROCERY STORE NO. 14	376	3230 MARTIN LUTHER KING JR BOULEVARD, DALLAS	VOCS, METALS, CHLORINATED SOLVENTS	8/13/2003	0	0	E	
		MISS BLOOMINGDALES ACADEMY	705	4505 NORTH O'CONNOR BOULEVARD, IRVING	VOCS,SVOCS,TPH	9/22/2008	6	6	E	
		OCCIDENTAL CHEMICAL DALLAS SIL	704	1100 LENWAY STREET, DALLAS	HEAVY METALS	9/22/2008	1B	1B	E	
	*	OFFICE/WAREHOUSE BUILDING	0727	1100 PAMELA DRIVE, FORT WORTH	VOC'S	8/13/2009	1B	1B	E	
		PRESTON AND ROYAL	559	10733 PRESTON ROAD, DALLAS	VOCS, CHLORINATED SOLVENTS, TPH	7/7/2006	1B	1B	E	
		PRESTON LLOYD SHOPPING CENTER	265	19009 PRESTON, DALLAS	MTBE	9/19/2001	0	0	E	
		PRESTON LLOYD SHOPPING CENTER	302	19009 PRESTON ROAD, DALLAS	MTBE	6/18/2002	6	6	E	
		PRG PARKING TEXAS NOTCH PROPER	356	1945 VALLEY VIEW LANE, IRVING	VOCS, CHLORINATED SOLVENTS	4/22/2003	0	0	E	
		RED BRICK GRILL	646	2220 SHORECREST, DALLAS	VOCS	10/22/2007	1B	1B	E	
		RENAISSANCE TOWER PARKING GARA	649	1201 PACIFIC AVENUE, DALLAS	VOCS, CHLORINATED SOLVENTS	10/26/2007	0	0	E	
		SAN JACINTO TOWER	554	2121 SAN JACINTO STREET, DALLAS	VOCS, METALS	5/4/2006	6	6	E	
		SBC PINNACLE PARK	581	4331 COMMUNICATIONS DRIVE, DALLAS	METALS	10/19/2006	0	0	E	
		ST. ANDREW'S EPISCOPAL CHURCH	471	2783 VALWOOD PARKWAY, FARMERS BRANCH	VOCS	2/14/2005	0	0	E	
		STERLING BANK PARCEL	709	1525 WEST BELT LINE ROAD, CARROLLTON	VOC'S	11/14/2008	6	6	E	
		THE VILLAGE OF EASTGATE APARTM	443	1765 PLAZA DRIVE, GARLAND	CHLORINATED SOLVENTS, TPH	9/28/2004	0	0	E	
		TOWN AND COUNTRY SHOPPING CENT	292	3518, 3522 COLE AVE/3131 LEMMON AVE, DALLAS	CHLORINATED SOLVENTS	4/5/2002	0	0	E	
		UPPER VINEYARDS PROPERTY	358	2600 CEDAR SPRINGS ROAD, DALLAS	CHLORINATED SOLVENTS, TPH	5/5/2003	0	0	E	
		VACANT TRACT OF LAND - PRUDENT	229	1401 PRUDENTIAL, DALLAS	VOCS, METALS, CHLORINATED SOLVENTS, TPH	3/20/2001	0	0	E	
		VALLEY VIEW TECH CENTER II	551	NEC VALLEY BRANCH AND SPRINGLAKE ROAD, FARMERS BRANCH	VOCS	4/17/2006	1B	1B	E	
		VINTAGE CAR WASH	637	4255 WEST NORTHWEST HIGHWAY, DALLAS	CHLORINATED SOLVENTS	8/22/2007	1B	1B	E	
WPD/MSW										
		CITY OF DALLAS MCCOMMAS BLUFF LANDFILL	MSW00062	5100 YOUNGBLOOD ROAD AND MCCOMMAS BLUFF	MW-3, 11: ARSENIC	3/20/2000	2B	2B	E,Q,V2	
		CITY OF GARLAND LANDFILL	MSW01062A	.3 MILE NE OF CASTLE DRIVE AND ROWLETT ROAD IN GARLAND CITY LIMITS	MW-9A, 18, 19; OW-20, 21: VOCS (BENZENE, CHLOROBENZENE, 1,4-DICHLOROBENZENE, 1,1-DCA, CIS-1,2-DCE, TCE, VINYL CHLORIDE)	6/21/1994	45	45	E,Q,V2	
		CITY OF GRAND PRAIRIE LANDFILL	MSW00996B	.5 MILES E OF MYERS ROAD 750 FEET N OF IH 30 IN GRAND PRAIRIE CITY LIMITS	MW-5: VOCS (CIS-1,2-DCE); MW-8, TMW-5B, 8A: VOCS (1,2-DICHLOROETHANE); MW-7: VOCS (CIS-1,2-DCE)	12/1/1998	45A	45A	E,Q,V2	
	*	HUNTER FERRELL LANDFILL	MSW01394A	SOUTH SIDE OF HUNTER FERRELL ROAD HALF MILE EAST OF MACARTHUR BLVD.	MW-4: VOCS (ACETONE)	3/17/2009	2B	2B	E,Q,V2	
		TRINITY OAKS LANDFILL	MSW00556	7 MILES S OF MESQUITE .5 MILE SE OF INTERSECTION OF INTERSTATE HIGHWAY 635 AND US HGHWAY 175	MW-7A: NICKEL	3/21/2007	2B	2B	E,Q,V2	
DAWSON										
RMD/CA										
		TEXAS DEPT OF TRANSPORTATION (LAMESA MAINTENANCE F	F0493	1613 A N HIGHWAY 87 LAMESA 79331	1,2-DIBROMOETHANE, BENZENE, PENTACHLOROPHENOL, METALS	8/19/1998	3,4,5	3,4,5	EQV2	
RMD/PST										
		BRITT TRUCKING CO	093075	1900 SEMINOLE RD, LAMESA	DIESEL	6/9/1989	2A	2A	E,Q	
		FRANKS LAVERNE T H & B PROPERT	094305	411 N BRYAN, LAMESA	GASOLINE	1/15/1990	4	4	E,Q	
		LASSARO ARREDONDO	094199	909 N 4TH ST, LAMESA	GASOLINE	1/4/1990	2A	2A	E,Q	
		MCCORMICK OIL CO INC	096331	701 S DALLAS AVE, LAMESA	GASOLINE	8/3/1990	2A	2A	E,Q	
		MCCORMICK OIL CO INC	093850	1102 N DALLAS AVE, LAMESA	GASOLINE	10/25/1989	4	4	E,Q	
		MORRIS H E	094390	802 S DALLAS, LAMESA	GASOLINE	1/23/1990	4	4	E,Q	
		S & C OIL CO	092553	611 N 4TH ST, LAMESA	GASOLINE	2/1/1989	4	4	E,Q	
		S & C OIL CO	092112	211 S DALLAS, LAMESA	GASOLINE	9/1/1988	4	4	E,Q	

TABLE 1
GROUNDWATER CONTAMINATION CASE DESCRIPTION BY COUNTY
TEXAS COMMISSION ON ENVIRONMENTAL QUALITY

COUNTY	DIVISION	NEW CASES	FILE NAME	FILE NUMBER	LOCATION	CONTAMINATION DESCRIPTION	DATE	ENFORCEMENT STATUS		DATA QUALITY	SECTION 5.236
DAWSON											
	WPD/MSW										
			CITY OF LAMESA LANDFILL	MSW00517A	1 MILE S INTERSECTION OF FM 827 AND US HIGHWAY 87 ON COURT C STREET	MW-5: NICKEL, CHROMIUM; MW-14: ARSENIC, COBALT, COPPER, NICKEL, ZINC	9/25/2008	2B	2B	E,Q,V2	
DE WITT											
	RMD/PST										
		*	ESTATE OF JUNE O'BRIEN	117687	2004 N ESPLANADE ST, CUERO	GASOLINE, DIESEL	4/14/2008	2A	2A	E,Q	Y
			RUDOLPHS INC	106081	RT 3, HOCHHEIM	GASOLINE	3/5/1993	4	4	E,Q	
DEAF SMITH											
	RMD/PST										
			CONSUMERS FUEL CORP	105059	116 NEW YORK ST, HEREFORD	GASOLINE	11/13/1992	2A	2A	E,Q	
			TAYLOR PETROLEUM CO	097992	401 E 1ST ST, HEREFORD	GASOLINE	2/14/1991	4	4	E,Q	
	WQD/WQAS										
			HERFORD BY-PRODUCTS	WQ01300	APPROXIMATELY 3.5 MI SW OF HERFORD ON HWY 60, 4.2 MI, SW OF INTX OF FM RD 1057 AND HWY 60 IN DEAFSMI	NITRATE, TOTAL DISSOLVED SOLIDS	10/12/2004	4,5	4,5	E	
DELTA											
	RMD/PST										
			LESTER PAUL	115745	930 E DALLAS ST, COOPER	UNKNOWN	5/27/2003	1A	1A	E,Q	
DENTON											
	RMD/CA										
			SAFETY KLEEN CORP	65124	1722 COOPER CREEK RD DENTON 76208	DIESEL	1/22/1988	1A	1A	E,Q	
	RMD/DCRP										
			BAUMGART FAMILY CLEANERS	DC0047	2216 LONG PRAIRIE ROAD, FLOWER MOUND	CHLORINATED SOLVENTS, BTEX	8/25/2006	2A	2A	E, Q	
			COMET CLEANERS - DENTON	DC0152	507 WEST UNIVERSITY DRIVE	CHLORINATED SOLVENTS	4/17/2008	2A	2A	E	
			FORMER COTTAGE CLEANERS	DC0067	2636 FRANKFORD ROAD, DALLAS	CHLORINATED SOLVENTS	3/30/2006	6C	6C	E	
			GARDEN RIDGE PLAZA - FORMER CALCON CLEANERS	DC0112	601 CROSS TIMBERS ROAD	CHLORINATED SOLVENTS	9/28/2001	2A	2A	E	
			HALLMARK CLEANERS - BRYAN	DC0140	800 E VILLA MARIA RD	CHLORINATED SOLVENTS	12/27/2007	2A	2A	E, Q	
			HI-TECH CLEANERS - NORTH COLONY	DC0006	6805 MAIN STREET, THE COLONY	CHLORINATED SOLVENTS	1/10/2005	2A	2A	E	
	RMD/PST										
			380 MARKET CHEVRON MCMAHAN OIL	108765	1205 E UNIVERSITY DR, DENTON	GASOLINE	11/16/1994	4	4	E,Q	
		*	7 ELEVEN IN/SHAW	118067	193 CORPORATE DR, LEWISVILLE	GASOLINE	6/10/2009	2A	2A	E,Q	
			7 ELEVEN INC	117103	1115 E UNIVERSITY DR, DENTON	GASOLINE	2/8/2007	6	6	E,Q	
			7 ELEVEN INC	116843	966 S MILL ST, LEWISVILLE	UNKNOWN	5/5/2006	1A	1A	E,Q	
			7 ELEVEN INC	117391	1545 W HEBRON PKWY, CARROLLTON	UNKNOWN	9/4/2007	6	6	E,Q	
			7 ELEVEN INC	117152	1629 W UNIVERSITY, DENTON	GASOLINE	3/16/2007	2A	2A	E,Q	
			7 ELEVEN INC	117690	1610 TEASLEY LN, DENTON	GASOLINE	4/21/2008	1A	1A	E,Q	
			CHEVRON PRODUCTS CO	116139	1301 S HWY 121, LEWISVILLE	GASOLINE	9/27/2004	2A	2A	E,Q	
			CHEVRON PRODUCTS CO	116149	1099 W MAIN ST, LEWISVILLE	GASOLINE	10/4/2004	2A	2A	E,Q	
			CONOCOPHILLIPS	116103	660 N STEMMONS, LAKE DALLAS	GASOLINE	9/14/2004	2A	2A	E,Q	
			DENTON TANK RENTAL INC	113776	220 STEMMONS FWY, DENTON	GASOLINE	12/9/1998	2A	2A	E,Q	
		*	ELK RIVER INVESTMENTS.	117970	2701 W OAK ST, DENTON	GASOLINE	2/6/2009	6	6	E,Q	
			EXXONMOBIL	115965	102 W UNIVERSITY AVE, DENTON	GASOLINE	5/11/2004	2A	2A	E,Q	
			FRY STREET PARTNERS	117834	1120 W HICKORY, DENTON	GASOLINE	9/3/2008	6	6	E,Q	
			GIBSON RON	114694	331 N MILL ST, LEWISVILLE	GASOLINE, DIESEL	7/27/1999	2A	2A	E,Q	
			GITA K SAMADI	110351	7616 N MAIN ST, THE COLONY	GASOLINE	3/8/1996	2A	2A	E,Q	
			HUFFINES CHEVROLET	116339	1400 S STEMMONS FWY, LEWISVILLE	WASTE OIL	1/6/2005	6	6	E,Q	
			JESWOOD OIL CO	114011	1213 E UNIVERSITY, DENTON	GASOLINE, WASTE OIL	1/6/1999	4	4	E,Q	
			JESWOOD OIL CO	114189	801 N IH 35, DENTON	GASOLINE, WASTE OIL	1/7/1999	4	4	E,Q	
			KARL KLEMENT PROPERTIES	116571	923 S CARROLL ST, DENTON	UNKNOWN	7/28/2005	2A	2A	E,Q	
			KELSOE TRACTOR CO INC	113659	200 W WALCOTT, PILOT POINT	GASOLINE, DIESEL	11/17/1998	2A	2A	E,Q	
			KELSOE TRACTOR CO INC	113643	915 FORT WORTH DR, DENTON	GASOLINE, DIESEL	11/23/1998	2A	2A	E,Q	
			MARINAS INTERNATIONAL	117855	1481 E HILL RD, LEWISVILLE	GASOLINE	9/23/2008	2A	2A	E,Q	
			MARTIN EAGLE OIL CO INC	117524	FM 407, ARGYLE	UNKNOWN	1/3/2008	1A	1A	E,Q	
			METRO PETRO RENTALS INC	113742	434 S MILL, LEWISVILLE	GASOLINE	12/2/1998	2A	2A	E,Q	
			MILLENNIUM GASOLINE CORP	116240	3012 E UNIVERSITY DR, DENTON	UNKNOWN	11/5/2004	2A	2A	E,Q	
			MOTIVA ENTERPRISES LLC	117447	1597 W MAIN ST, LEWISVILLE	GASOLINE, DIESEL	10/18/2007	6	6	E,Q	
			NORTH TEXAS TANK RENTAL INC	113741	1724 BERNARD, DENTON	GASOLINE	12/2/1998	2A	2A	E,Q	
			NORTHWEST ISD	114611	18501 HWY 114, JUSTIN	GASOLINE, DIESEL	5/27/1999	2A	2A	E,Q	
			RACETRAC PETROLEUM	112867	1716 W FRANKFORD RD, CARROLLTON	GASOLINE	12/31/1997	2A	2A	E,Q	
			REALTY CAPITAL INVESTMENTS	116898	2300 HIGHLAND VILLAGE RD, HIGHLAND VILLAGE	OTHER	6/21/2006	6	6	E,Q	

TABLE 1
GROUNDWATER CONTAMINATION CASE DESCRIPTION BY COUNTY
TEXAS COMMISSION ON ENVIRONMENTAL QUALITY

COUNTY	DIVISION	NEW CASES	FILE NAME	FILE NUMBER	LOCATION	CONTAMINATION DESCRIPTION	DATE	ENFORCEMENT STATUS		DATA QUALITY	SECTION 5.236
DENTON											
	RMD/PST										
		*	SAAK INC DBA BEER BARN III	118093	307 W HUNDLEY DR, LAKE DALLAS	GASOLINE	7/17/2009	6	6	E,Q	
			SHAMROCK ADVENTURES XXL LTD	114554	1903 N LOCUST ST, DENTON	UNKNOWN	4/20/1999	2A	2A	E,Q	
			SHELL OIL PRODUCTS INC	115706	1823 N ELM ST, DENTON	UNKNOWN	4/18/2003	2A	2A	E,Q	
			SPRUANCE OWEN	107133	515 IH 35, DENTON	GASOLINE	10/14/1993	2A	2A	E,Q	
			SUNPOWER INC	094606	6421 N IH 35 E, DENTON	DIESEL	1/5/1990	2A	2A	E,Q	
			TEXAS DEPT OF PUBLIC SAFETY	096281	820 N LOOP 288, DENTON	GASOLINE	7/30/1990	6	6	E,Q	
			TRIPLE A OIL CO	111264	120 N WASHINGTON, PILOT POINT	GASOLINE	8/28/1996	2A	2A	E,Q	
			TRIPLE A OIL CO INC	116956	100 S HWY 377, KRUGERVILLE	UNKNOWN	8/29/2006	2A	2A	E,Q	
		*	TRIPLE A OIL CO INC	117504	1301 W FM 407, LEWISVILLE	GASOLINE	12/10/2007	2A	2A	E,Q	
			UAC OF GARLAND INC	100282	7228 N MAIN ST, THE COLONY	GASOLINE	9/26/1991	2A	2A	E,Q	
			UNDERGROUND SOLUTIONS INC	113738	W HWY 380, PONDER	GASOLINE, DIESEL	12/2/1998	2A	2A	E,Q	
		*	VALUE GROCERIES INC	118167	1225 N HWY 377, PILOT POINT	GASOLINE	10/30/2009	6	6	E,Q	
		*	VICTRON STORES	117942	3000 W UNIVERSITY DR, DENTON	GASOLINE	1/6/2009	2A	2A	E,Q	
	RMD/VC										
			CORRAL CITY TEXACO	2167	1201 FM 407, CORRAL CITY	VOCS, TPH	4/30/2008	1A	1A	E	
			EAGLE PICHER AUTOMOTIVE GROUP	267	1500 IH 35W, DENTON	TPH, VOCS	6/3/1996	0	0	E	
			GARDEN RIDGE PLAZA CENTER	1391	601 CROSS TIMBERS ROAD	CHLORINATED SOLVENTS	9/24/2001	0	0	E	
			HENKELS & MCCOY	1804	4220 JUSTIN ROAD, HIGHLAND VILLAGE	METALS, TPH	3/15/2005	4	4	E	
			JACKSON SAND & GRAVEL	1753	2901 SOUTH HIGHWAY 121, LEWISVILLE	METALS	11/3/2004	5	5	E	
			OLD ORCHARD SHOPPING CENTER	403	1310 WEST MAIN STREET, LEWISVILLE	CHLORINATED SOLVENTS	11/18/1996	0	0	E	
			SNAZZY CLEANERS	171	OLD ORCHARD VILLAGE EAST, 1228 W. MAIN, LEWISVILLE	CHLORINATED SOLVENTS	1/23/1996	0	0	E	
			SOUTHRIDGE PLAZA - STAR CLEANERS	1095	2416 LILLIAN MILLER PARKWAY, DENTON	PERC	12/9/1999	4	4	E	
			TEXACO SERVICE STATION - DENTON	560	906 WEST UNIVERSITY DRIVE, DENTON	BTEX, TPH	7/2/1997	0	0	E	
			TEXAS BLUE SADDLE, LTD.	2120	SWC US HIGHWAY 380 AND IH-35, DENTON	SVOCS, METALS, TPH	12/12/2007	1A	1A	E	
	RMD/VCIO										
		*	FORMER LITTLE ELM BAPTIST CHUR	0719	111 E ELDORADO PKWY, LITTLE ELM	VOCS	4/20/2009	1B	1B	E	
			INDUSTRIAL DEVELOPMENT	699	143 ACRE TRACT SOUTH OF AIRPORT ROAD, DENTON	CHLORINATED SOLVENTS	9/2/2008	1B	1B	E	
	WPD/MSW										
			CITY OF DENTON LANDFILL	MSW01590	0.35 MILE E OF EDWARDS ROAD AND MAYHILL ROAD INTERSECTION 0.35 MILE S OF WASTE WATER TREATMENT PLANT	MW-4L, 6L, 9L, 10L, 4U, 5U: VOCS (CHLOROETHANE, 1,1-DICHLORETHANE, CIS-1,2-DCE; 1,1,1-TRICHLOROETHANE, TCE, PCE)	9/15/2005	3	3	E,Q,V2	
			CITY OF FARMERS BRANCH CAMELOT LANDFILL	MSW01312A	.8 MILE S STATE HIGHWAY 121 N TRINITY RIVER 1.5 MILE W FM 2281	MW-10, 11: ARSENIC; MW-13R: BARIUM; MW-1R, 4R, 9, 10, 11, 12, 13R, 14, 15: VOCS (1,1-DICHLOROETHANE, CIS-1,2-DICHLOROETHYLENE, PCE, TCE, VINYL CHLOR	6/4/2003	45A	45A	E,Q,V2	
			WASTE MANAGEMENT DFW RECYCLING AND DISPOSAL FACILI	MSW01025B	2.25 MILE E SE OF INTERSECTION OF INTERSTATE HIGHWAY 35 E AND US HIGHWAY 121	MW-A: VOCS (CIS-1,2-DICHLOROETHYLENE); MW-G-R: BARIUM; MW-M: VOCS (CIS-1,2-DICHLOROETHYLENE; TETRACHOLROETHENE); MW-N: ARSENIC	12/31/2004	3	3	E,Q,V2	
DICKENS											
	RMD/PST										
			ALLSUPS PETROLEUM INC	111582	322 W HILL ST, SPUR	GASOLINE	9/10/1996	2A	2A	E,Q	
DIMMIT											
	RMD/CA										
			HALLIBURTON	34119	CARRIZO SPRINGS	BENZENE, AS, CIS 1,2	4/28/2004	2	2	E	
DUVAL											
	RMD/PST										
		*	COASTAL MART INC	117265	101 S NORTON, FREER	GASOLINE	6/27/2007	2A	2A	E,Q	

TABLE 1
GROUNDWATER CONTAMINATION CASE DESCRIPTION BY COUNTY
TEXAS COMMISSION ON ENVIRONMENTAL QUALITY

COUNTY	DIVISION	NEW CASES	FILE NAME	FILE NUMBER	LOCATION	CONTAMINATION DESCRIPTION	DATE	ENFORCEMENT STATUS		DATA QUALITY	SECTION 5.236
EASTLAND											
	RMD/CA										
			GENERAL ELECTRIC CAPITAL CORP	32088	TIFFIN RD RANGER 76470	DICHLOROPROPANE,VINYL CHLORIDE, BENZENE, 1,2 &1,1 DCA, CHLOROBENZENE,	8/1/1981	4,5	4,5	E,Q,V,2	
	RMD/PST										
			CHAPPELL INC TRUST	113826	IH 20, CISCO	GASOLINE	1/4/1999	4	4	E,Q	
			GAETA RUBEN	112324	11730 IH 20, EASTLAND	UNKNOWN	5/19/1997	6	6	E,Q	
			HORN MARKETING INC	111811	201 MAIN ST, RISING STAR	UNKNOWN	10/24/1996	1A	1A	E,Q	
			MANGUM LOUIS	114801	HWY 6, EASTLAND	UNKNOWN	11/3/1999	2A	2A	E,Q	
			SNEAD R B	101532	639 EXPRESS WAY, ODESSA	GASOLINE	1/31/1992	1A	1A	E,Q	
	RMD/SF										
			SONICS INTERNATIONAL	FILED BY	1300 FM 101 3 MI W OF, RANGER	VOC	11/16/1990	5D, 5E	5D, 5E	E, Q	
ECTOR											
	RMD/CA		AIR LIQUIDE AMERICA CORP	30685	3114 W SECOND ST ODESSA 79763	ACETONE	3/31/1994	6	6	E,V3	
			BAKER PERFORMANCE CHEMICAL CO	32536	410 E HILLMONT ST ODESSA 79762	BTEX,ORGANICS,NAPTHALENE	11/5/1986	5	5	EQV23	
			ENCLEAN (PARKER TRUST PROPERTY)	23179	8522 ANDREWS HWY ODESSA 79765	SOLVENTS	4/1/2000	3	3	EV2	
			HOMCO INTERNATIONAL	52075	2122 MAURICE ODESSA 79763	PCE. TCE	9/22/1993	5	5	E	
			HUNTSMAN POLYMERS CORP (FMR REXENE)	30142	2400 S GRANDVIEW AVE ODESSA 79766	BENZENE, PETROLEUM HYDROCARBONS (FREE & DISSOLVED), XYLENE	12/15/1986	4,5	4,5	E,Q,V,2,3	
			KATTY INDUSTRIES INC	30926	8326 W COUNTY RD ODESSA	CHROMIUM	11/17/1983	5A,3	5A,3	EQV2	
			ODESSA REFINING CO (EQUILON ENTERPRISES LLC)	30258	2700 S GRANDVIEW ODESSA 79766	HYDROCARBONS, METALS	11/12/1986	5	5	EQV23	
			PACCAR INC (FMR TRICO-KOBE INC)	34658	3218 KERMIT HWY ODESSA 79764	CHROMIUM. PCE. TCE. DCE	5/1/1991	4,5	4,5	EQ	
	RMD/PST										
			B J SERVICES	108788	2359 E IH 20, ODESSA	DIESEL, WASTE OIL	11/23/1994	2A	2A	E,Q	
			CHEVRON PRODUCTS CO	093730	1363 E 8TH ST, ODESSA	GASOLINE	10/18/1989	2A	2A	E,Q	
			CITY OF ODESSA	113192	820 W 42ND ST, ODESSA	DIESEL	5/15/1998	2A	2A	E,Q	
			CITY OF ODESSA	114883	801 E POOL RD, ODESSA	GASOLINE, DIESEL	2/25/2000	2A	2A	E,Q	
			JOHNSON BROTHERS OIL CO	113551	2201 W COUNTY RD, ODESSA	GASOLINE	10/21/1998	2A	2A	E,Q	
			JOHNSON BROTHERS OIL CO	113552	1321 N GRANT, ODESSA	GASOLINE	10/21/1998	4	4	E,Q	
			JUNIOR LEAGUE OF ODESSA	112899	2707 KERMIT HWY, ODESSA	UNKNOWN	1/22/1998	4	4	E,Q	
			K A T SAV MOR INC	112878	4230 N GRANDVIEW AVE, ODESSA	GASOLINE	1/7/1998	2A	2A	E,Q	
			KENT OIL INC	114046	1001 N DIXIE, ODESSA	GASOLINE	1/6/1999	4	4	E,Q	
			KENT OIL INC	114047	1100 N GRANDVIEW, ODESSA	GASOLINE	1/6/1999	2A	2A	E,Q	
			KENT OIL INC	091633	601 N COUNTY RD, ODESSA	GASOLINE	1/11/1988	4	4	E,Q	
			KUYKENDALL WIRE LINE	113154	4277 SIERRA AVE, ODESSA	GASOLINE	4/30/1998	2A	2A	E,Q	
			LOGSDON DARRELL	096878	1124 N GRANT, ODESSA	GASOLINE, CHEMICAL	10/8/1990	6	6	E,Q	
		*	MATHESON TRI-GAS INC	118130	2121 E I 20 SERVICE RD, ODESSA	GASOLINE	9/10/2009	2A	2A	E,Q	
			MILLER SR TOM	115258	3827 N DIXIE BLVD, ODESSA	UNKNOWN	10/10/2001	1A	1A	E,Q	
			ODESSA OIL COMPANY	112136	5500 ANDREWS HWY, ODESSA	GASOLINE	3/18/1997	6	6	E,Q	
			POWER PLUS INC	110715	3820 PENBROOK, ODESSA	GASOLINE	3/29/1996	4	4	E,Q	
			SOUTHWEST CONVENIENCE STORES	092046	721 W COUNTY RD, ODESSA	GASOLINE	8/2/1988	4	4	E,Q	
			SOUTHWEST CONVENIENCE STORES L	116714	1000 N DIXIE, ODESSA	GASOLINE	12/14/2005	6	6	E,Q	
			SOUTHWEST ENERGY DIST	109393	2400 S LOOP 250, ODESSA	DIESEL	5/15/1995	4	4	E,Q	
			STOCKADE CO	112994	807 N FM 1936, ODESSA	GASOLINE	2/27/1998	6	6	E,Q	
			SW CONVENIENCE STORES	117351	6013 W UNIVERSITY, ODESSA	GASOLINE	8/16/2007	2A	2A	E,Q	
			TRIPP CONSTRUCTION	107475	1202 FM 1936, ODESSA	GASOLINE, DIESEL	12/20/1993	4	4	E,Q	
			VIKING FREIGHT SYSTEMS/CFL	094183	600 EXPRESS WAY, ODESSA	DIESEL	12/27/1989	2A	2A	E,Q	
			WOODS WENDELL	113369	5201 N DIXIE, ODESSA	UNKNOWN	7/28/1998	2A	2A	E,Q	
	RMD/SF										
			EAST 67TH STREET GROUND WATER PLUME	FILED BY	CENTER OF PLUME IS LOCATED AT THE INTERSECTION OF EAST 67TH STREET & STEVENSON STREET, ODESSA	TETRACHLOROETHYLENE, TRICHLOROETHYLENE, DICHLOROETHYLYNE	4/25/2005	3	3	V	
			ODESSA CHROMIUM 1	FILED BY	NEAR BRAZOS AVE & 44TH ST JUST OUTSIDE NW ODESSA, ODESSA	HEXAVALENT CHROMIUM	2/28/1986	5D&E	5D&E	E, Q, V2,3	
			PRECISION MACHINE & SUPPLY	FILED BY	500 W OLIVE ST, ODESSA	HEXAVALENT CHROMIUM	3/16/1987	5E	5E	E, Q, V2,3	
			PROCESS INSTRUMENTATION AND ELECTRICAL - PIE	FILED BY	4817 ANDREWS HWY, ODESSA	1,1-DICHLORETHANE, CHROMIUM, HEXAVALENT CHROMIUM, MTBE, PCE, TCE	12/1/2005	2	2	E, Q, V3	
			SPRAGUE ROAD GROUND WATER PLUME	FILED BY	2725 W 81ST ST, 8410 W LOOP 338 AKA SPRAGUE RD, & 2626 STEVEN RD & SURROUNDING ACREAGE, ODESSA	CHROMIUM	8/1/1984	4	4	E,Q	

TABLE 1
GROUNDWATER CONTAMINATION CASE DESCRIPTION BY COUNTY
TEXAS COMMISSION ON ENVIRONMENTAL QUALITY

COUNTY	DIVISION	NEW CASES	FILE NAME	FILE NUMBER	LOCATION	CONTAMINATION DESCRIPTION	DATE	ENFORCEMENT STATUS		DATA QUALITY	SECTION 5.236
ECTOR											
	RMD/SSDA										
			ANGUS ROAD GROUNDWATER PLUME (WILLIAMS TRAILER PAR	FILED BY SITE NAME	4300 BLOCK OF ANGUS RD, ODESSA, TX	1,2-DCA, 1,2,3-TRICHLOROPROPANE, MANGANESE	7/31/2006	2A	2A	E,Q	
			OLD RELIABLE PLATING SHOP	FILED BY SITE NAME	2035 W. 2ND STREET, ODESSA, TX	ARSENIC, BARIUM, LEAD, 1,2-DICHLOROETHANE	7/25/2008	2A	2A	E, Q, V3	
			RELIABLE MACHINE AND SUPPLY	FILED BY SITE NAME	2125 W. 2ND STREET, ODESSA, TX	ALUMINUM, ARSENIC, CHROMIUM, VANADIUM	9/1/1995	2	2	E	
	RMD/VC										
			CENTRIFLO PUMP AND MACHINE COMPANY	1468	340 SOUTH MEADOW STREET, ODESSA	VOCS, SVOCS, METALS, SOLVENTS, TPH	5/10/2002	2B	2B	E	
			EXXON CHEMICAL COMPANY	234	2126 MAURICE ROAD/950 W COUNTRY RD, S, ODESSA	VOCS, TPH	4/22/1996	5	5	E	
			JOE BROOKS PROPERTY	1372	7023 WEST COUNTY ROAD	METALS, TPH, CHLORINATED SOLVENTS	8/2/2001	5	5	E	
			STEWART & STEVENSON - ODESSA	800	11120 WEST HIGHWAY 80, ODESSA	HYDROCARBONS	7/8/1998	4	4	E	
			TARTAN TEXTILE SERVICE	962	2300 PRODUCTION STREET, ODESSA	PCE	4/21/1999	4	4	E	
	RMD/VCIO										
			SUPERIOR WELLHEAD, INC.	455	7311 ANDREWS HIGHWAY, ODESSA	VOCS	11/18/2004	2B	2B	E	
	WPD/MSW										
			JOHNSON RANCH LANDFILL	MSW01521	4 MILES NW OF THE CITY OF ODESSA	MW-3, 6, 7: VOCS (BENZENE, 1,1-DICHLOROETHANE, CIS-1,2-DCE, TETRACHLOROETHYLENE, TRICHLOROETHYLENE, TRICHLOROFLUOROMETHANE, XYLENES)	9/1/2006	2A	2A	E,Q,V2	
EL PASO											
	RMD/CA										
			ASARCO INC	31235	2401 W PAISANO EL PASO 79922	AS, PB	10/15/1998	2	2	E	
			CHEVRON PRODUCTS USA CO	30026	6500 TROWBRIDGE RD EL PASO 79905	HYDROCARBONS, BTEX	1/1/1981	5	5	EQV23	
			CHEVRON PRODUCTS USA CO	30605	6501 TROWBRIDGE DR EL PASO 79905	HYDROCARBONS, APP.VIII CONSTITUENTS	1/1/1982	3	3	EQV23	
			EL PASO TERMINAL WAREHOUSE (BROWN COLD STORAGE)	76058	6930 MARKET ST EL PASO 79926	LNAPL, BETX	8/31/1995	2,3,4	2,3,4	E,Q,	
			EQUILON ENTERPRISES LLC (SP TERMINAL)	T1756	6910 MARKET ST EL PASO 79925	LNAPL, BETX	7/6/1993	2B,4	2B,4	E, Q	
			HOLLY ENERGY PARTNERS	84173	1000 EASTSIDE ROAD, EL PASO, TX	BTEX, LNAPL, MTBE	10/27/2008	2A	2A	E,Q	
			KINDER MORGAN ENERGY PARTNERS LP (TRANSFER STATION	T1670	6850 MARKET ST EL PASO	BETX, LNAPL, TPH	2/6/1997	2,4,5	2,4,5	E,Q	
			NAVAJO REFINING CO	T0645	1000 EASTSIDE RD EL PASO	BETX, LNAPL, MTBE	2/14/1996	2,4,5	2,4,5	E,Q	
			REFINERY HOLDING COMPANY LP	86385	6501 TROWBRIDGE RD EL PASO 79998	PHASE SEP HYDROCARBONS (PSH) BETX	1/1/1981	5	5	EQV23	
			WHITE SPUR CLEANERS	74682	4798 DONIPHAN EL PASO	VOCS	5/12/1995	4	4	E,Q	
	RMD/DCRP										
			WHITE SPUR CLEANERS	DC0111	4798 DONIPHAN	CHLORINATED SOLVENTS	6/1/1991	2A	2A	E	
	RMD/PST										
			ABOUD ALICE	115616	4700 MONTANA AVE, EL PASO	UNKNOWN	1/27/2003	2A	2A	E,Q	
			AGUILAR EDWARDO JR	108371	6885 DONIPHAN, CANUTILLO	GASOLINE	7/21/1994	2A	2A	E,Q	
			ASARCO INC	095897	2301 W PAISANO, EL PASO	DIESEL	6/20/1990	4	4	E,Q	
			BELL THUNDERBIRD OIL CO / ZAO	092373	2301 N MESA, EL PASO	GASOLINE	12/5/1988	2A	2A	E,Q	
			C & R DISTRIBUTING INC	116281	4900 N DONIPHAN, EL PASO	UNKNOWN	12/6/2004	6	6	E,Q	
			CHAVEZ LAURA	114832	5412 DONIPHAN, EL PASO	GASOLINE, DIESEL	12/29/1999	1A	1A	E,Q	
			CHEVRON EMC	098708	1301 N HORIZON BLVD, EL PASO	DIESEL	4/23/1991	4	4	E,Q	
			CIRCLE K STORES INC	116880	3377 N LEE TREVINO DR, EL PASO	UNKNOWN	6/12/2006	1A	1A	E,Q	
			CITY OF EL PASO	109214	700 A SAN FRANCISCO ST, EL PASO	UNKNOWN	3/31/1999	6	6	E,Q	
			CONOCO PHILLIPS	116106	11101 MONTWOOD DR, EL PASO	GASOLINE	9/14/2004	2A	2A	E,Q	
			CONOCO PHILLIPS	116122	700 AMERICAS AVE, EL PASO	GASOLINE	9/22/2004	2A	2A	E,Q	
			CONOCOPHILLIPS	116119	601 S MAIN ST, ANTHONY	GASOLINE	9/21/2004	2A	2A	E,Q	
			CONOCOPHILLIPS	116560	5198 DONIPHAN DR, EL PASO	GASOLINE	7/20/2005	6	6	E,Q	
			COUNTY OF EL PASO	112896	191 CANUTILLO AVE, EL PASO	GASOLINE	1/22/1998	2A	2A	E,Q	
			DANNYS GROCERY INC	095236	7900 ALAMEDA AVE, EL PASO	GASOLINE	4/18/1990	2A	2A	E,Q	
			DIAMOND SHAMROCK	116794	3898 DONIPHAN DR, EL PASO	GASOLINE	3/10/2006	6	6	E,Q	
			DIAMOND SHAMROCK REF & MKTG CO	096956	840 ZARAGOZA, EL PASO	DIESEL, GASOLINE	10/16/1990	2A	2A	E,Q	
			EL PASO ELECTRIC CO	101128	651 HAWKINS BLVD, EL PASO	DIESEL	12/10/1991	6	6	E,Q	
			EP ROJAS PARTNERS LP	116613	6000 MONTANA, EL PASO	UNKNOWN	8/23/2005	2A	2A	E,Q	
			FABENS OIL CO	108052	505 W MAIN, FABENS	GASOLINE, WASTE OIL	7/21/1994	2A	2A	E,Q	
			FIRST COMMERCIAL FINANCIAL	116905	4700 DONIPHAN DR, EL PASO	GASOLINE	6/28/2006	6	6	E,Q	
		*	GOOD TIME STORES INC	118116	716 N PIEDRAS ST, EL PASO	GASOLINE	9/2/2009	2A	2A	E,Q	

TABLE 1
GROUNDWATER CONTAMINATION CASE DESCRIPTION BY COUNTY
TEXAS COMMISSION ON ENVIRONMENTAL QUALITY

COUNTY	DIVISION	NEW CASES	FILE NAME	FILE NUMBER	LOCATION	CONTAMINATION DESCRIPTION	DATE	ENFORCEMENT STATUS		DATA QUALITY	SECTION 5.236
EL PASO											
	RMD/PST										
			GOOD TIMES STORES INC	102425	101 W MAIN ST, FABENS	GASOLINE	5/11/1992	4	4	E,Q	
		*	GOOD TIMES STORES INC	115941	10499 ALAMEDA AVE, SOCORRO	GASOLINE	4/20/2004	2A	2A	E,Q	
			LOZOYA ROGELIO	097758	9951 ALAMEDA AVE, SOCORRO	GASOLINE	5/30/1991	2A	2A	E,Q	
			MALOOLY GILBERT JR	096295	6200 E GATEWAY, EL PASO	GASOLINE	7/31/1990	2A	2A	E,Q	
			PALLET SERVICE	112586	4700 DURAZNO ST, EL PASO	GASOLINE, DIESEL	11/13/1997	2A	2A	E,Q	
			ROSENBERG GASTELUM	096823	2000 W PAISANO, EL PASO	UNKNOWN	10/1/1990	2A	2A	E,Q	
			SERVICE CHIEF TEXACO	112847	2329 E MISSOURI, EL PASO	GASOLINE	1/7/1998	2A	2A	E,Q	
			SHARP OIL CO	093785	7101 DONIPHAN DR, CANUTILLO	GASOLINE	10/23/1989	4	4	E,Q	
		*	SOUTHWEST CONVENIENCE	117167	8386 ALAMEDA AVE, EL PASO	GASOLINE	3/20/2007	2A	2A	E,Q	
			SOUTHWEST CONVENIENCE STORES	116837	6680 MONTANA, EL PASO	GASOLINE	4/18/2006	2A	2A	E,Q	
		*	U S ARMY FORT BLISS	118188	HQ US ARMY ADAC &, FT BLISS	GASOLINE	11/5/2009	6	6	E,Q	
			UNION PACIFIC RAILROAD	105145	COTTON, EL PASO	DIESEL	12/10/1992	2A	2A	E,Q	
			VALERO	117920	10790 N LOOP DR, EL PASO	GASOLINE	11/25/2008	2A	2A	E,Q	
			WOHLEKING RONALD L	113648	9999 ALAMEDA AVE, EL PASO	GASOLINE	11/23/1998	1A	1A	E,Q	
			YEARWOOD DISTRIBUTING CO	091781	2628 WYOMING, EL PASO	DIESEL	4/1/1988	6	6	E,Q	
	RMD/SF										
			EL PASO PLATING WORKS	FILED BY	2422 WYOMING AVE, EL PASO	PCE, BENZENE, METALS, METHYL TERT-BUTYL ETHER	1/1/2001	0	0	NOT SAMPLED	
	RMD/SSDA										
			EL PASO WATER UTILITIES PUBLIC SERVICE BOARD	FILED BY SITE NAME	INTERSECTION OF VISCOUNT & WESTMORELAND, EL PASO	ARSENIC AND 1,2-DICHLOROETHANE	6/19/2007	2	2	E, Q, V	
	RMD/VC										
			KINDER MORGAN ENERGY PARTNERS	1869	MILEPOST 13.7 LINE SECTION 17, FORT BLISS	VOCS, SVOCS, TPH	9/21/2005	2	2	E	
			PHELPS DODGE REFINING CORPORATION	1913	897 HAWKINS BOULEVARD, EL PASO	METALS	3/22/2006	1B	1B	E	
			RED TOP LINEN SUPPLY, INC.	370	4640 DONIPHAN, EL PASO	SOLVENTS	10/14/1996	0	0	E	
ELLIS											
	RMD/CA										
			AGRICULTURAL WAREHOUSE INC	30901	101 INDUSTRIAL BLVD ENNIS 75119	METALS, PESTICIDES, BTEX, VOCS, SVOCS	10/31/1986	3	3	EQ	
			CENTERLINE INDUSTRIES INC	32306	2803 OLD DALLAS HWY 75 N ENNIS 75119	MEK, BTEX. PCE. TCE	10/24/1988	4	4	E	
			CHEMICAL RECLAMATION SERVICES INC	50084	405 POWELL ST AVALON 76623	CHLORINATED SOLVENTS, BENZENE, TOLUENE	9/12/1997	3	3	E.Q.V23	
			EQUILON PIPELINE CO LLC	T0943	GREATHOUSE RD MAYPEARL	BTEX	5/1/1997	5	5	E,Q	
			EXXONMOBIL PIPELINE MAYPEARL	T2142	SOUTHWEST CORNER OF VINYARD ROAD, MAYPEARL	PETROLEUM HYDROCARBONS	6/29/2007	5	5	E, Q	
			RANDALL INVESTMENTS	T1966	MIDLOTHIAN	VOCS	9/22/2004	1B	1B	E,Q	
	RMD/DCRP										
			OVILLA ROAD CLEANERS	DC0121	132 EAST OVILLA ROAD	CHLORINATED SOLVENTS		2A	2A	E, Q	
	RMD/PST										
			AVENUE FUEL DISTRIBUTORS	098295	407 W ENNIS AVE, ENNIS	GASOLINE	3/19/1991	6	6	E,Q	
		*	BEARDEN BILL	118089	907 LARK LN, OAK LEAF	UNKNOWN	7/9/2009	1A	1A	E,Q	
			CITIZENS NATIONAL BANK	103913	HWY 34, AVALON	GASOLINE	7/26/1992	2A	2A	E,Q	
			LUCKY LADY OIL CO	117587	407 E MAIN ST, WAXAHACHIE	GASOLINE	2/21/2008	6	6	E,Q	
			ONE STOP FOOD STORES	099130	IH 45, GARRETT	GASOLINE	6/4/1991	4	4	E,Q	
			RIOS JOHN	104801	301 N KAUFMAN, ENNIS	GASOLINE	10/23/1992	2A	2A	E,Q	
	RMD/VC										
			TYLER REFRIGERATION	872	824 CIRCLE STREET, WAXAHACHIE	VOCS, TPH, SVOCS, METALS	11/13/1998	4	4	E	
ERATH											
	RMD/CA										
			RAYLOC FACILITY	30499	840 EAST RD # 195, STEPHENVILLE TX 76401 5408	VOCS	9/16/2008	2A	2A	E	
	RMD/PST										
		*	BOB HARRIS OIL COMPANY	118004	161 E SOUTH LOOP, STEPHENVILLE	GASOLINE, DIESEL	4/16/2009	6	6	E,Q	
			DUBLIN ECONOMIC DEV CORP	116758	201 W BLACKJACK ST, DUBLIN	UNKNOWN	2/17/2006	2A	2A	E,Q	
			ERB DBA NAVEED NOORALI	116878	1690 N GRAHAM, STEPHENVILLE	GASOLINE	6/9/2006	2A	2A	E,Q	
			GOCO MARKETING INC	115605	518 S PATRICK ST, DUBLIN	UNKNOWN	12/17/2002	2A	2A	E,Q	
			PATTERSON PAT	092175	389 S GRAHAM ST, STEPHENVILLE	GASOLINE	9/29/1988	2A	2A	E,Q	
			S & T OIL	113301	1111 E WASHINGTON, STEPHENVILLE	GASOLINE	6/29/1998	2A	2A	E,Q	
			TARLETON STATE UNIVERSITY	116329	521 N NEBLETT, STEPHENVILLE	UNKNOWN	12/30/2004	2A	2A	E,Q	
			TAYLOR PETROLEUM CO	113099	201 S PATRICK, DUBLIN	UNKNOWN	4/13/1998	2A	2A	E,Q	
FALLS											
	RMD/PST										
			TXDOT	116130	HWY 6, PERRY	GASOLINE	9/23/2004	2A	2A	E,Q	
			VICTRON STORES	117311	101 CRAIK ST, MARLIN	UNKNOWN	7/16/2007	6	6	E,Q	

TABLE 1
GROUNDWATER CONTAMINATION CASE DESCRIPTION BY COUNTY
TEXAS COMMISSION ON ENVIRONMENTAL QUALITY

COUNTY	DIVISION	NEW CASES	FILE NAME	FILE NUMBER	LOCATION	CONTAMINATION DESCRIPTION	DATE	ENFORCEMENT STATUS		DATA QUALITY	SECTION 5.236
FAYETTE											
	RMD/CA										
		*	UNION PACIFIC RAILROAD COMPANY	T2386	INTERSECTION OF SCHULTZE AND MAIN STREET, SCHULENBURG, TX 78956	VOCS	9/16/2009	2A	2A	E,Q	
	RMD/PST										
			B J SERVICES COMPANY	099363	W HWY 71, LA GRANGE	GASOLINE, DIESEL, OTHER	6/27/1991	2A	2A	E,Q	
			FAYETTE COUNTY PRECINCT 4	108255	W HWY 90, SCHULENBURG	DIESEL, GASOLINE	7/1/1994	2A	2A	E,Q	
			GMAC	116020	714 N LAGRANGE, FLATONIA	GASOLINE	7/2/2004	6	6	E,Q	
			JOHN FIETSAM INC	112489	401 N JEFFERSON, LA GRANGE	GASOLINE, DIESEL	7/24/1997	2A	2A	E,Q	
			LANDMARK PETROLEUM LTD	115776	IH 10, FLATONIA	GASOLINE, DIESEL	7/30/2003	2A	2A	E,Q	
			OAKRIDGE SMOKEHOUSE FRANS INC	093928	712 N HWY 77, SCHULENBURG	GASOLINE	11/15/1989	6	6	E,Q	
			WAGNER WAYNE	108017	HWY 237, ROUND TOP	GASOLINE	4/26/1994	6	6	E,Q	
	WQD/WQAS										
			LCRA FAYETTE POWER PROJECT	WQ02105	TWO MILES NORTH OF STATE HWY 71 AND 7 MILES EAST OF THE CITY OF LA GRANGE, FAYETTE COUNTY	SELENIUM, MOLYBDENUM	7/5/2005	2A	2A	E,Q	Y
FLOYD											
	RMD/PST										
			BAKER JAMES D	113400	MAIN AND LOCUST ST, LOCKNEY	GASOLINE	8/20/1998	4	4	E,Q	
			PARKS I H	091849	HWY 207 AND RAILROAD, SOUTH PLAINS	GASOLINE	4/19/1988	4	4	E,Q	
			WEEMS TEXACO	097404	607 E HOUSTON, FLOYDADA	GASOLINE, WASTE OIL	12/4/1990	2A	2A	E,Q	
FOARD											
	RMD/PST										
			ALLSUPS PETROLEUM INC	093386	COMMERCE, CROWELL	GASOLINE	8/7/1989	2A	2A	E,Q	
FORT BEND											
	RMD/CA										
			2000 BLOCK PRESTON	T2202	ROCKY FALLS AND PRESTON	VOCS, METALS	6/26/2006	2A	2A	E	
			CHAMPION TECHNOLOGIES	31502	3130 FM 521 ROAD, FRESNO 77545	PETROLEUM HYDROCARBONS, METALS	4/25/2005	5	5	E, Q	
			HOUSTON INDUSTRIES INC	31631	YU JONES RD THOMPSONS 77481	METALS	2/16/1999	2A	2A	E	
			SAFETY KLEEN CORP	71144	1580 INDUSTRIAL RD MISSOURI CITY 77489	ORGANICS	1/20/1992	4,5	4,5	E,Q	
			TEXAS COMMERCE BANK NATIONAL ASSOC (FMR INTERNATIO	33451	910 INDUSTRIAL BLVD SUGARLAND 77487	VOC'S (CHLORINATED,NON-CHLORINATE) 1,1 DICHLOROETHENE	6/18/1991	2B	2B	EQ	
			VALERO ENERGY CORP (FMR COASTAL STATES CRUDE GATHE	T1734	THOMPSONS OIL FIELD RD THOMPSONS 77406	LNAPL (DIESEL)	10/20/2000	2A	2A	E	
			VISION METALS INC	30008	2010 SPUR 529 RD ROSENBERG 77471	METALS	1/1/1988	4,5	4,5	E,Q,V,2,3	
	RMD/DCRP										
			AB CLEANERS	DC0073	3695 HIGHWAY 6 SOUTH, SUGARLAND	CHLORINATED SOLVENTS	6/8/2006	2A	2A	E	
			CITY CLEANERS	DC0011	2400 CARTWRIGHT ROAD, MISSOURI CITY	CHLORINATED SOLVENTS	9/4/2002	2A	2A	E	
			PROVIDENCE SHOPPING CENTER (FMR PLUS CLEANERS)	DC0124	9446 SOUTH HIGHWAY 6	CHLORINATED SOLVENTS	3/1/1996	2A	2A	E	
			QUAIL VALLEY DRY CLEANERS	DC0089	1300 TURTLE CREEK DRIVE, MISSOURI CITY	CHLORINATED SOLVENTS	8/17/2006	2A	2A	E	
	RMD/PST										
			BRAZOS BEND HOME & RANCH	115712	22930 FM 1462, NEEDVILLE	UNKNOWN	4/23/2003	1A	1A	E,Q	
			COASTAL BANC SAVING ASSOC	115977	3908 AVE I, ROSENBERG	GASOLINE	5/19/2004	1A	1A	E,Q	
			COASTAL MART INC	092370	7101.5 W FUQUA, MISSOURI CITY	GASOLINE	12/7/1988	2A	2A	E,Q	
			DAWANI BUSINESS INC	115189	802A FM 2234, STAFFORD	GASOLINE	6/26/2001	2A	2A	E,Q	
			FINANCIAL SERVICES	117703	12202 A MURPHY RD, STAFFORD	GASOLINE	5/2/2008	6	6	E,Q	
			KRAFTS COUNTRY STORE	114178	22934 FM 762, NEEDVILLE	GASOLINE	1/8/1999	2A	2A	E,Q	
			KURJEE ENTERPRISE INC	116784	5241 FM 521, ARCOLA	DIESEL, GASOLINE	3/9/2006	2A	2A	E,Q	
			MFC BUSINESS CORP	116439	1804 AVE H, ROSENBERG	GASOLINE	3/28/2005	2A	2A	E,Q	
		*	NEHA INVESTMENTS	118041	13722 TOWNE WEST BLVD, SUGAR LAND	GASOLINE	5/5/2009	2A	2A	E,Q	Y
			NEUHAUS F W	112145	5123 HWY 521, ARCOLA	UNKNOWN	2/25/1997	2A	2A	E,Q	
			RENFRO ROBERT	113432	3503 FM 521, FRESNO	GASOLINE	10/7/1998	2A	2A	E,Q	
			SHAHZEB ENTERPRISES INC	117076	333 ALMEDA RD, FRESNO	GASOLINE	1/5/2007	1A	1A	E,Q	
		*	SHELL OIL PRODUCTS/MOTIVA	117517	13102 MURPHY RD, STAFFORD	GASOLINE	12/11/2007	2A	2A	E,Q	
			SHELL OIL/MOTIVA ENTERPRISES	117641	15145 SOUTHWEST FWY, SUGAR LAND	GASOLINE, DIESEL	3/13/2008	6	6	E,Q	
			STAFFORD CHEVRON	115393	2238 S MAIN, STAFFORD	GASOLINE	2/13/2002	2A	2A	E,Q	
			STAVINOHAS TIRE SHOP INC	111832	10003 FM 361 RD, RICHMOND	UNKNOWN	11/1/1996	2A	2A	E,Q	
			TXDOT	116861	3402 S MAIN ST, STAFFORD	GASOLINE	5/26/2006	6	6	E,Q	
			ULTRAMAR DIAMOND SHAMROCK	110827	3001 AVE H, ROSENBERG	UNKNOWN	4/18/1996	4	4	E,Q	
			ZACHARIAH CHERIAN	113837	812 FM 1092, STAFFORD	GASOLINE	9/9/1999	2A	2A	E,Q	

TABLE 1
GROUNDWATER CONTAMINATION CASE DESCRIPTION BY COUNTY
TEXAS COMMISSION ON ENVIRONMENTAL QUALITY

COUNTY	DIVISION	NEW CASES	FILE NAME	FILE NUMBER	LOCATION	CONTAMINATION DESCRIPTION	DATE	ENFORCEMENT STATUS		DATA QUALITY	SECTION 5.236
FORT BEND											
	RMD/VC										
			COOPER CAMERON VALVES FACILITY	1219	16500 SOUTH MAIN, MISSOURI CITY	CHLORINATED SOLVENTS	10/19/2000	3	3	E	
			FIRST COLONY COMMONS	806	15201 US HIGHWA Y 59, SUGAR LAND	SOLVENTS	7/16/1998	5	5	E	
		*	NATIONAL COUPLING	2271	1316 STAFFORDSHIRE, STAFFORD	CHLORINATED SOLVENTS/TPH	6/5/2009	2	2	E	Y
			PERFECT SHIRTS, INC. ($1.75 CLEANERS)	1831	4411 HIGHWAY 6, SUGAR LAND	CHLORINATED SOLVENTS	6/15/2005	2	2	E	
		*	STAFFORD MAINTENANCE FACILITY	2289	13115 SOUTHWEST FREEWAYSUGAR LAND	VOC'S, CHLORINATED SOLVENTS, TPH	11/2/2009	1	1	E	
			STOCK BUILDING SUPPLY, INC.	1799	14043 SOUTH GESSNER, MISSOURI CITY	VOCS, METALS, CHLORINATED SOLVENTS, TPH	2/28/2005	6	6	E	
			TEXAS INSTRUMENTS - STAFFORD FACILITIES	625	12201 SOUTHWEST FREEWAY, STAFFORD	VOCS	10/27/1997	4	4	E	
			WILLOWSIP COUNTRY CLUB MAINTENANCE AREA	2097	14502 FONDREN ROAD, MISSOURI CITY	VOCS, TPH	9/21/2007	2B	2B	E	
	WPD/MSW										
			FORT BEND COUNTY LANDFILL	MSW01554A	330 KLAUKE ROAD	GWMW-1A,5,6B,7,11,13,14,16,19,20; PZ-16: VOCS (1,4-DICHLOROBENZENE, 1,1-DICHLORETHANE, CIS-1,2-DICHLOROETHYLENE, PCE, TCE, VINYL CHLORIDE)	8/31/1994	3	3	E,V2	
		*	SPRINT FORT BEND COUNTY LANDFILL	MSW01797A	0.5 MILE W OF STATE HIGHWAY 6 1800 FEET S OF BOSS GASTON ROAD 1.2 MILE NW OF SUGARLAND	MW-103R: CHLOROBENZENE	10/22/2008	2A	2A	E,Q,V2	
FRANKLIN											
	RMD/PST										
			AMERICAN NATIONAL BANK	113326	201 W MAIN ST, MOUNT VERNON	GASOLINE	7/10/1998	2A	2A	E,Q	
			DANDY MART STORES INC	116517	413 S HWY 37, MT VERNON	UNKNOWN	6/15/2005	2A	2A	E,Q	
			DANDY MART CONVENIENCE STORES	116290	IH 30, MT VERNON	UNKNOWN	12/7/2004	2A	2A	E,Q	
			LOVES TRAVEL STOPS & COUNTRY	117157	215 E I 30 NORTH SERVICE RD, MT VERNON	DIESEL	3/19/2007	6	6	E,Q	
FREESTONE											
	RMD/CA										
			BP PIPELINES	T1881	TEAGUE TEXAS	BTEX, MTBE, NAPTHALENE	8/21/2003	2,3	2,3	E,Q	
			CHEVRON PIPELINE COMPANY	T2125	MILE POST 89.36, 320 COUNTY ROAD 1240, FAIRFIELD	BENZENE, ETHYLBENZENE, XYLENE, TOLUENE	10/23/2006	4	4	E, Q	
	RMD/PST										
			BROOKSHIRE BROTHERS LTD	117122	300 W HWY 84, FAIRFIELD	UNKNOWN	2/23/2007	6	6	E,Q	
		*	COLES ONE STOP	118173	1022 W COMMERCE, FAIRFIELD	GASOLINE	11/3/2009	2A	2A	E,Q	
		*	FAIRFIELD ISD	118113	507 N FAIRWAY, FAIRFIELD	GASOLINE	8/25/2009	2A	2A	E,Q	
			JETRA INTERNATIONAL, INC.	100518	IH 45, DEW	GASOLINE, DIESEL	10/31/1991	2A	2A	E,Q	
			SCHRADER LEON	115474	311 CEDAR ST, TEAGUE	GASOLINE	6/19/2002	1A	1A	E,Q	
	RMD/VC										
			SCHOONER PETROLEUM FAIRFIELD	2185	602 NORTH FAIRWAY STREET, FAIRFIELD	VOCS, HEAVY METALS, TPH	6/18/2008	2	2	E	
FRIO											
	RMD/CA										
			PEARSALL POWER PLANT	32348	PEARSALL	CHROMIUM	5/24/2004	2	2	E	
	RMD/PST										
			PETTY OIL CO INC	112242	1229 S OAK, PEARSALL	GASOLINE	4/16/1997	4	4	E,Q	
	RMD/VCIO										
			X-CHEM, INC.	622	1212 AND 1224 SOUTH OAK STREET, PEARSALL	VOCS, TPH	6/12/2007	6	6	E	
	WSD/WRP&A										
			PEDECO, INC		SE OF PEARSALL	CRUDE OIL	7/27/1997	2B	2B	E,Q	
GAINES											
	RMD/CA										
			TEXAS DEPT OF TRANSPORTATION (SEMINOLE MAINTENANCE	F0494	HIGHWAY 180 SEMINOLE 79360	VOCS-BENZENE, SVOCS	3/9/2000	3	3	E,Q	
	RMD/PST										
			GAINES COUNTY COURTHOUSE	109348	S HWY 385, SEMINOLE	AV-GAS, JET FUEL	4/27/1995	2A	2A	E,Q	
			LINDA MARTIN ETAL	095807	311 S MAIN, SEMINOLE	GASOLINE, WASTE OIL	6/14/1990	2A	2A	E,Q	
			RIO GRANDE DISTRIBUTORS INC	099338	306 W AVE A, SEMINOLE	GASOLINE	6/24/1991	2A	2A	E,Q	
			THE FUEL COMPANY INC	093040	1300 HOBBS HWY, SEMINOLE	DIESEL	6/6/1989	4	4	E,Q	
			WALKER SIMS OIL CO INC	103711	401 S MAIN, SEMINOLE	GASOLINE	8/9/1992	4	4	E,Q	
			WEST TEXAS GAS INC	115187	HWY 83, LOOP	GASOLINE	6/20/2001	2A	2A	E,Q	

TABLE 1
GROUNDWATER CONTAMINATION CASE DESCRIPTION BY COUNTY
TEXAS COMMISSION ON ENVIRONMENTAL QUALITY

COUNTY / DIVISION	NEW CASES	FILE NAME	FILE NUMBER	LOCATION	CONTAMINATION DESCRIPTION	DATE	ENFORCEMENT STATUS		DATA QUALITY	SECTION 5.236
GALVESTON										
RMD/CA										
		AMOCO CHEMICAL CO	32297	6TH ST S TEXAS CITY 77590	BTEX	12/31/1994	6	6	EQV	
	*	BAKER HUGHES INC GALVESTON	T2293	7501 PORT INDUSTRIAL BLVD, GALVESTON, TEXAS 77554	ARSENIC, BIS(2-ETHYLHEXYL)PHTHALATE	4/1/2009	2A, 3	2A, 3	E,Q	
		BP AMOCO CHEMICAL COMPANY TEXAS CITY	30373	2800 FM 519 TEXAS CITY	VOC'S	12/8/2004	3,4,5	3,4,5	E, Q	
		BP PIPELINE LOGAN STATION	T1910	LOGAN & 5TH ST. TEXAS CITY 77590	BTEX	1/28/2004	2,3	2,3	E,Q,V2	
		BP PRODUCTS NORTH AMERICA INC (FMR AMOCO OIL CO)	30139	2401 5TH AVE S TEXAS CITY 77590	BTEX,HYDROCARBONS	1/23/1984	5	5	E,Q	
		CHEMICAL PROCESS AND PRODUCTION SANTA FE	31214	15133 LINDA LANE, SANTA FE 77517	BENZENE, TOLUENE, ETHYLBENZENE, MTBE, 1,2-DICHLOROPROPANE, METHYLENE CHLORIDE, NAPHTHALENE, STYRENE, TRICHLOROETHENE, 1,2,3-TRICHLOROPROPANE, VINYL CH	3/16/2006	5	5	E,Q	
		COASTAL STATES CRUDE GATHERING CO	36472	700 14TH ST TEXAS CITY 77591	VOC	12/4/1997	1	1	E,Q	
		FREEPORT MCMORAN GALV. SULPH. TERMINAL	30771	4500 OLD PORT INDUSTRIAL, GALVESTON	VOCS, TCE	12/3/2001	3	3	EQV123	
		HG KELLEY PITS	39983	20TH ST DICKINSON 77539	MISC INDUSTRIAL WASTES		5	5		
		INTERCOASTAL TERMINAL INC	30773	1536 TEXAS AVE TEXAS CITY 77590	CR,TPH	8/4/1997	6	6	EQ	
		INTERCOASTAL TERMINAL INC	30773	159 LEVEE RD TEXAS CITY 77590	BTEX, PB, TPH	2/3/1998	6	6	E,Q	
		ISP TECHNOLOGIES INC	30037	4501 ATTWATER AVE TEXAS CITY 77590	ORGANICS,INORGANICS	12/1/2000	2,3	2,3	E,Q	
		MARATHON OIL CO	30326	1320 LOOP 197 S TEXAS CITY 77590	HYDROCARBONS	12/31/1989	2,3,4,5	2,3,4,5	EQV	
		MONSANTO CO	83178	BAY ST N TEXAS CITY 77590	NAPHTHALENE, VOCS	6/2/1982	4	4	E	
		MONSANTO CO (ANDERS LANE SITE)	52183	2830 ANDERS LN KEMAH 77565	VOCS	5/13/1983	5	5	E	
	*	PORT OF GALVESTON-CRUISE TERMINAL 2-BURIED TANK CA	T2409	PORT OF GALVESTON, PIER 27, TERMINAL 2 BUILDING, GALVESTON, TX 77550	METALS	10/19/2009	2A, 3	2A, 3	E,Q	
		STERLING CHEMICALS INC	30285	201 BAY ST S TEXAS CITY 77590	CR, PB, AS. 1,2-DCA	12/1/1988	4,5	4,5	EQ	
		TESORO	T1574	1300 COASTWIDE DR., GALVESTON	LEAD, TPH	10/20/2004	2	2	E	
		TEXAS CITY CHEMICAL PLANT	87677	2800 FM 579 EAST	VOC'S	12/8/2004	3,4,5	3,4,5	E, Q	
		TRUSSCO INC	T1901	2903 TODD RD, GALVESTON	ARSENIC, BARIUM	3/31/2003	2	2	E	
		UNION CARBIDE CORP	35921	2800 LOOP 197 S TEXAS CITY 77592	NAPTHALENE, BENZENE, DICHLORO:ETHYL ETHER, ETHANE, PROPANE	12/14/1987	4	4	E,Q,V,2.3	
		UNION CARBIDE CORP	30689	HIGHWAY 146 TEXAS CITY 77590	CHLORINATED HC'S, DICHLORO:ETHANE, PROPA	12/3/1990	3	3	EQ	
RMD/DCRP										
	*	FORMER DRY CLEANERS - FRIENDSWOOD	DC0188	1602 SOUTH FRIENDSWOOD	CHLORINATED SOLVENTS	8/12/2009	2A	2A	E	
RMD/PST										
		ABC GROCERY	107574	11128 FM 3005, GALVESTON	GASOLINE	1/5/1994	6	6	E,Q	
		APFFEL ERVIN	114952	6628 STEWART RD, GALVESTON	GASOLINE	5/17/2000	2A	2A	E,Q	
		BP PRODUCTS	116763	207 S LOGAN, TEXAS CITY	UNKNOWN	2/15/2006	6	6	E,Q	
		BUKHARI SYED	115162	1801 W MAIN ST, LEAGUE CITY	GASOLINE	5/4/2001	1A	1A	E,Q	
		E Z MART STORES INC	109297	6600 BROADWAY, GALVESTON	GASOLINE	4/10/1995	4	4	E,Q	
		GALVESTON PARTY BOATS INC	113978	PIER 18, GALVESTON	DIESEL	1/6/1999	2A	2A	E,Q	
		ISLAND BUSINESS INC	093492	502 FERRY RD, GALVESTON	GASOLINE	8/23/1989	2A	2A	E,Q	
		KHATANI SALEEM	113829	4401 BROADWAY, GALVESTON	GASOLINE	2/4/1999	2A	2A	E,Q	
	*	LANDMARK INDUSTRIES LTD	118147	1001 FM 1764 RD, LA MARQUE	GASOLINE	9/22/2009	1A	1A	E,Q	
		MARTIN MIDSTREAM PARTNERS	114451	1300 COASTWIDE DR, GALVESTON	OTHER	2/12/1999	2A	2A	E,Q	
		MILLER STAN	108258	7202 HWY 6, HITCHCOCK	GASOLINE	7/5/1994	1A	1A	E,Q	
		MOTIVA ENTERPRISES LLC	117751	1690 W MAIN, LEAGUE CITY	GASOLINE, DIESEL	6/23/2008	1A	1A	E,Q	
	*	NATIONAL CONVENIENCE STORES	117991	628 BROADWAY, GALVESTON	GASOLINE	3/17/2009	2A	2A	E,Q	
		PETROCAPITAL MANAGEMENT	099256	7727 HWY 6, HITCHCOCK	GASOLINE, WASTE OIL	6/14/1991	2A	2A	E,Q	
		QUICK MART FOODS	112930	2100 MARINA BAY, KEMAH	GASOLINE	1/27/1998	2A	2A	E,Q	
		SHELL OIL PRODUCTS US	117588	3551 PALMER HWY, TEXAS CITY	GASOLINE	2/21/2008	6	6	E,Q	
		SHELL OIL/MOTIVA ENTERPRISES	117636	2202 E MAIN ST, LEAGUE CITY	DIESEL, GASOLINE	3/12/2008	6	6	E,Q	
		TEXAS HIEP THANH FOOD MART	116970	1201 HWY 146, KEMAH	GASOLINE	9/5/2006	1A	1A	E,Q	
		VALERO	116869	3202 HWY 146, BAYCLIFF	GASOLINE	6/7/2006	6	6	E,Q	
		VIRANI JAWEED	113335	2502 HWY 3, LA MARQUE	UNKNOWN	7/15/1998	2A	2A	E,Q	
		VIRANI MANSOOR	115394	3627 BROADWAY, GALVESTON	GASOLINE	2/13/2002	1A	1A	E,Q	
		VIRANI MANSOOR	115568	2203 61ST ST, GALVESTON	GASOLINE	11/7/2002	1A	1A	E,Q	
	*	WAGGONER WILLIAM	118201	3100 FM 1266 RD, LEAGUE CITY	GASOLINE	12/10/2009	1A	1A	E,Q	Y

TABLE 1
GROUNDWATER CONTAMINATION CASE DESCRIPTION BY COUNTY
TEXAS COMMISSION ON ENVIRONMENTAL QUALITY

COUNTY / DIVISION	NEW CASES	FILE NAME	FILE NUMBER	LOCATION	CONTAMINATION DESCRIPTION	DATE	ENFORCEMENT STATUS		DATA QUALITY	SECTION 5.236
GALVESTON										
RMD/SF										
		HALL STREET	FILED BY	N OF INTERSECTION OF CALIFORNIA ST AND 20TH ST E, DICKINSON	CHLOROBENZENE, BENZENE; METALS, CHLORINATED HCS, VOCS, SVOCS	7/23/1987	3	3	E, Q, V, 2, 3	
		MALONE SERVICE CO INC	FILED BY	800 CAMPBELL BAYOU RD, TEXAS CITY	BENZENE, VOC	1/29/1987	3	3	E, Q, V2	
		MOTCO INC	FILED BY	NEAR JUNCTION OF HIGHWAY 3 & IH 45; 2 MI SE OF LAMARQUE, TEXAS CITY	1-1-2 TCA	3/15/1985	5D&E	5D&E	E,Q,V,2,3	
RMD/VC										
		8400 OLD CAUSEWAY	1790	8400 OLD CAUSEWAY, GALVESTON	SVOCS, METALS, TPH	2/2/2005	6	6	E	
		CITY OF GALVESTON OLD MUNICIPAL INCINERATOR	1962	#3 LENNOX AVENUE, GALVESTON	SVOCS, METALS, PESTICIDES	8/18/2006	1B	1B	E	
		DOCK ROAD PROJECT	763	1500 BLOCK OF DOCK ROAD, TEXAS CITY	GASOLINE, CRUDE OIL	5/1/1998	4	4	E	
		ENTERPRISE CLEANERS	1309	2201 WEST MAIN STREET, LEAGUE CITY	CHLORINATED SOLVENT S	2/7/2001	2A	2A	E	
		GALVEZ MALL	1455	NWC 61ST STREET AND IH- 45S, GALVEST ON	VOCS, METALS, TPH, PAHS	5/16/2002	1A	1A	E	
		ISI ABRASIVE BLAST PAINTING	2115	5730 FM 646 EAST, DICKINSON	METALS	12/19/2007	2B	2B	E	
		PALMER PLAZA	2181	3220 TO 3474 PALMER HIGHWAY, TEXAS CITY	VOCS, CHLORINATED SOLVENTS	6/4/2008	1	1	E	
		PORT OF TEXAS CITY DOCK ROAD SOUTH	1428	2425 HIGHWAY 146 NORTH, TEXAS CITY	VOCS, SVOCS, METALS, TPH	1/11/2002	4	4	E	
		SPTCO GALVESTON WHARVES SITE	977	4100 OLD PORT INDUSTRIAL BOULEVARD, GALVESTON	SVOCS	5/11/1999	4	4	E	
GILLESPIE										
RMD/PST										
		CRENWELGE OIL CO	098731	722 S WASHINGTON5, FREDERICKSBURG	GASOLINE	4/24/1991	4	4	E,Q	
		CRENWELGE OIL CO	097352	713 W MAIN ST, FREDERICKSBURG	GASOLINE	11/29/1990	4	4	E,Q	
		HEIN OIL CO	097494	406 E MAIN ST, FREDERICKSBURG	GASOLINE	12/11/1990	4	4	E,Q	
		STROEHER & OLPHERS PROPERTIES	091492	1301 E MAIN, FREDERICKSBURG	GASOLINE	10/9/1987	2A	2A	E,Q	
		STROEHER & SON INC	110238	509 S ADAMS, FREDERICKSBURG	GASOLINE	2/12/1996	4	4	E,Q	
		STROEHER & SON INC	112204	119 E PARK ST, FREDERICKSBURG	GASOLINE, DIESEL	3/31/1997	4	4	E,Q	
WPD/MSW										
		CITY OF FREDERICKSBURG LANDFILL	MSW00040	0.9 MILE E CITY LIMITS SOUTH SIDE OF FM 1631	MW-3: VOCS (CHLOROBENZENE); MW-20: VOCS (CARBON DISULFIDE)	12/31/2004	3	3	E,Q,V2	
WSD/WRP&A										
		STAFFORD	EF9105007	LOWER CRABAPPLE ROAD, NORTH OF FREDERICKSBURG	NITRATES	5/1/1991	2B	2B	Q,V2	
GOLIAD										
RMD/PST										
		TEXAS STAR INVESTMENTS	111033	108 S JEFFERSON, GOLIAD	UNKNOWN	5/21/1996	2A	2A	E,Q	
		TINDOL PETROLEUM TEXACO	093636	RT 2, GOLIAD	UNKNOWN, GASOLINE	9/27/1989	2A	2A	E,Q	
GONZALES										
RMD/PST										
		JOHN FIETSAM INC	112358	IH 10, WAELDER	GASOLINE, DIESEL	6/9/1997	2A	2A	E,Q	
RMD/VC										
		GONZALES STATION	1624	6862 COUNTY ROAD 240, WAELDER	VOCS, TPH	8/8/2003	2	2	E	
GRAY										
RMD/CA										
		CELANESE LTD	30072	FM 2300 PAMPA 79065	BENZENE, ACETONE, MTBE	5/6/1992	4,5	4,5	EQV	
RMD/PST										
		CROCKETT BROCK	097200	FM 291, ALANREED	GASOLINE	4/3/1990	4	4	E,Q	
		TAYLOR PETROLEUM	111657	201 E 2ND, LEFORS	GASOLINE	9/25/1996	6	6	E,Q	
GRAYSON										
RMD/CA										
		N. TEXAS SALVAGE AND SCRAP METAL	T2215	21741 HWY. 82	LEAD, TPH	9/5/2007	2	2	E	
		PERRIN AIR FORCE BASE	52042	DENISON	ORGANICS, METALS	5/1/1991	3, 4, 5	3, 4, 5	E,Q,V,2	
		RAYTHEON	38853	6410 US HWY 75 SOUTH SHERMON 75090	VOC'S SVOC'S	6/1/1988	4	4	EQ, V,2	
		TEXAS INSTRUMENTS INC	30427	6410 HIGHWAY 75 S SHERMAN 75090	SOLVENTS, DIESEL	6/1/1988	4	4	E,Q,V,2	
		WJ SMITH WOOD PRESERVING CO	31332	1700 W MORTON ST DENISON 75020	VOCS, SVOCS	1/20/1988	2,4,5	2,4,5	EQ	
RMD/PST										
		CARLS SAUSAGE CO	106300	123 N BOND, WHITEWRIGHT	DIESEL	4/9/1993	2A	2A	E,Q	
		DBA QUIKWAY GROUP PASSPORT OIL	098715	1420 S AUSTIN, DENISON	GASOLINE	4/23/1991	2A	2A	E,Q	
		DOUGLAS DISTRIBUTING CO	112551	1320 S AUSTIN, DENISON	UNKNOWN	8/22/1997	4	4	E,Q	
		QUIKPORT LTD	092726	100 N COLLINS FWY, HOWE	GASOLINE	3/23/1989	2A	2A	E,Q	
		QUIKPORT LTD	116814	2107 TEXOMA PKWY, SHERMAN	GASOLINE	4/10/2006	2A	2A	E,Q	

TABLE 1
GROUNDWATER CONTAMINATION CASE DESCRIPTION BY COUNTY
TEXAS COMMISSION ON ENVIRONMENTAL QUALITY

COUNTY	DIVISION	NEW CASES	FILE NAME	FILE NUMBER	LOCATION	CONTAMINATION DESCRIPTION	DATE	ENFORCEMENT STATUS		DATA QUALITY	SECTION 5.236
GRAYSON											
	RMD/PST										
			RESTRUCTURE PETRO MKTG SVCS	109520	608 MAIN, WHITESBORO	GASOLINE	6/28/1995	2A	2A	E,Q	
	RMD/SF										
			SHERMAN FOUNDRY	FILED BY	532 E KING, SHERMAN, TX, SHERMAN	PCE, TRICHLOROETHENE, 1,2-DCE, PCE	4/19/2007	1A	1A	E, Q, V3	
	RMD/VC										
			NORTH TEXAS REGIONAL AIRPORT	2222	5501 AIRPORT DRIVE, DENISON	CHLORINATED SOLVENTS	9/22/2008	2	2	E	
	WPD/MSW										
			GREATER TEXOMA UTILITY AUTHORITY LANDFILL	MSW00648	7 MILE NE SHERMAN 0.75 MILE W US HIGHWAY 69 OFF DRIPPING SPRINGS ROAD	MW-1, 3, 5, 7, 8, 11, 12: VOCS (CHLOROBENZENE, 1,1-DICHLOROETHANE, 1,1-DICHLOROETHYLENE, CIS-1,2-DICHLOROETHYLENE, VINYL CHLORIDE)	12/31/2004	45	45	E,Q,V2	
	WSD										
		*	TANGLEWOOD ON TEXOMA	G0910052T	CAMBRIDGE 2 - 222 CASTLE DR	MTBE	1/9/2009	6C	6C	E,Q,V,2	Y
		*	TANGLEWOOD ON TEXOMA	G0910052V	CAMBRIDGE 4 - 222 CASTLE DR/S LOT 8,BLK1	MTBE	1/9/2009	6C	6C	E,Q,V,2	Y
GREGG											
	RMD/CA		ACF INDUSTRIES INC	31537	300 STEVENS ST LONGVIEW 75604	PCE,TCE,DCE	11/20/1991	3	3	EQV2	
		*	AIR LIQUID LONGVIEW	T2331	1531 FM 1845S, LONGVIEW, TEXAS 75603	PETROLUEM HYDROCARBONS, 1,1-DICHLOROETHENE, ARSENIC, BENZENE	10/8/2009	2A, 3	2A, 3	E,Q	
			BURLINGTON NORTHERN & SANTA FE RAILROAD	T1586	1101 SANTA FE LONGVIEW	CREOSOTE, PAHS, PCP, ARSENIC, CHROMIUM,AMMONIA, NITRATE	3/13/1999	4	4	E	
			LEVI STRAUSS & CO	38266	KODAK BLVD LONGVIEW 75602	TETRACHLOROETHYLENE	10/29/1984	5	5	EQV23	
			MERRITT TOOL CO	33042	702 OLD GLADEWATER HWY KILGORE 75662	CHROMIUM	6/12/1990	3	3	EQ	
			ROYLE CONTAINER CO	39897	200 VALENTINE LN LONGVIEW 75606	VOCS, METALS	7/12/1994	3	3	E	
			SKEETER PRODUCTS INC	30629	1 SKEETER RD KILGORE 75662	ACETONE	9/15/1993	3	3	E2	
		*	SONNLEITNER PROPERTY (WALGREENS #7611)	T2399	511 EAST MARSHALL, LONGVIEW, TX 75601	CHLORINATED SOLVENTS	1/1/2002	5	5	E,Q	
			UNION TANK CAR CO	32631	FM 2087 LONGVIEW 75602	ORG	7/1/1995	2A,3	2A,3	EQV2	
			WAL-MART STORE 572	74087	181 US HWY 259 NORTH, KILGORE 75662	CRUDE OIL	8/18/2008	1A, 2A	1A, 2A	E,Q	
			WELLMAN INDUSTRIES	33350	7 INDUSTRIAL BLVD LONGVIEW 75604	CR, CD, NI, CU, ZN	5/15/1990	4	4	E	
	RMD/PST										
			1400 WEST COTTON LLC	105979	1400 W COTTON ST, LONGVIEW	DIST F OIL	2/3/1993	4	4	E,Q	
			AMPCO PITTSBURGH CORP	111980	300 KODAK BLVD, LONGVIEW	GASOLINE, DIESEL	12/12/1996	4	4	E,Q	
			BOLT FIEL OIL CO INC	101143	12920 RUSK CTY RD 1122, KILGORE	GASOLINE, DIESEL	12/27/1991	6	6	E,Q	
			CARGILL, INC.	095632	JOY WRIGHT MT RD, KILGORE	GASOLINE	5/31/1990	6	6	E,Q	
			CHEVRON PRODUCTS CO	094109	IH 20, KILGORE	GASOLINE, WASTE OIL	12/18/1989	4	4	E,Q	
			COASTAL CHEMICAL CO LLC	113159	1312 INDUSTRIAL BLVD, KILGORE	GASOLINE, DIESEL	5/15/1998	4	4	E,Q	
			E K BENNETT OIL CO	116079	1600 BILL OWENS PKWY, LONGVIEW	GASOLINE	9/3/2004	2A	2A	E,Q	
			EASTER HILL LTD	114972	2851 N EASTMAN RD, LONGVIEW	UNKNOWN	5/23/2000	2A	2A	E,Q	
			EK BENNETT INC	092877	100 W COTTON, LONGVIEW	GASOLINE	4/28/1989	2A	2A	E,Q	
			ESTATE OF JOHN BLAIR	102959	1101 N 4TH ST, LONGVIEW	GASOLINE	5/14/1992	4	4	E,Q	
		*	E-Z MART 159	117164	4402 FM 349, KILGORE	GASOLINE	3/19/2007	2A	2A	E,Q	
		*	EZ MART STORES INC	117934	210 HENDERSON BLVD, KILGORE	GASOLINE	1/5/2009	1A	1A	E,Q	
		*	EZ MART STORES INC	117870	611 N HWY 135, KILGORE	GASOLINE	10/6/2008	2A	2A	E,Q	
			EZ MART STORES INC	115906	1501 PINE TREE RD, LONGVIEW	GASOLINE	3/23/2004	2A	2A	E,Q	
			FAST FOOD CORP EASTER HILL LTD	114958	808 E BROADWAY, GLADEWATER	GASOLINE, DIESEL	5/23/2000	2A	2A	E,Q	
			FAST FOOD CORP EASTER HILL LTD	114967	1000 PINE TREE RD, LONGVIEW	GASOLINE	5/23/2000	2A	2A	E,Q	
			FFP OPERATING PARTNERS	092843	4306 W MARSHALL, LONGVIEW	GASOLINE	4/24/1989	2A	2A	E,Q	
			FOOD FAST CORP	103626	1515 MOBBERLY ST, LONGVIEW	GASOLINE	7/7/1992	2A	2A	E,Q	
			FOOD FAST CORP EASTER HILL LTD	114971	451 S HIGH ST, LONGVIEW	UNKNOWN	5/23/2000	2A	2A	E,Q	
			FOOD FAST HOLDINGS LTD	112679	2300 GILMER RD, LONGVIEW	UNKNOWN	10/1/1997	4	4	E,Q	
			GLADEWATER NATIONAL BANK	094808	101 W UPSHUR, GLADEWATER	GASOLINE	3/8/1990	2A	2A	E,Q	
			GREGG COUNTY OIL CO	107160	300 N MAIN, GLADEWATER	GASOLINE	7/25/1994	2A	2A	E,Q	
			GREGG COUNTY OIL CO	112223	210 W TYLER, LONGVIEW	GASOLINE, DIESEL	4/4/1997	4	4	E,Q	
			HEAD INDUSTRIAL SERVICES INC	099005	4005 GARDINER MITCHELL PKWY, LAKEPORT	DIESEL	5/17/1991	6	6	E,Q	
			JUDSON ROAD EXXON	116961	1315 JUDSON, LONGVIEW	GASOLINE	8/29/2006	2A	2A	E,Q	
			KIRBY OIL CO	113226	1410 N HWY 259, KILGORE	GASOLINE	6/5/1998	2A	2A	E,Q	

TABLE 1
GROUNDWATER CONTAMINATION CASE DESCRIPTION BY COUNTY
TEXAS COMMISSION ON ENVIRONMENTAL QUALITY

COUNTY	DIVISION	NEW CASES	FILE NAME	FILE NUMBER	LOCATION	CONTAMINATION DESCRIPTION	DATE	ENFORCEMENT STATUS		DATA QUALITY	SECTION 5.236
GREGG											
	RMD/PST										
			LETSINGER ROSA	114199	IH 20, GLADEWATER	GASOLINE	1/7/1999	4	4	E,Q	
			MAXEY OIL CO	114494	1100 W UPSHUR, GLADEWATER	GASOLINE	3/11/1999	6	6	E,Q	
			MCS FUELS INC	093888	801 GILMER RD, LONGVIEW	GASOLINE	11/6/1989	6	6	E,Q	
			REEVES OIL CO INC	095742	216 N MAIN, GLADEWATER	GASOLINE	6/8/1990	6	6	E,Q	
			REEVES OIL CO INC	111673	601 S MOBBERLY ST, LONGVIEW	GASOLINE	9/27/1996	2A	2A	E,Q	
			REEVES OIL CO INC	091968	700 E MAIN, KILGORE	GASOLINE	6/29/1988	2A	2A	E,Q	
			WHITE GARY & MATTHEWS DON	115970	424 S MOBBERLY AVE, LONGVIEW	UNKNOWN	5/17/2004	1A	1A	E,Q	
			YOUR PUMP OF TEXAS INC	117205	2501 JUDSON RD, LONGVIEW	UNKNOWN	5/3/2007	1A	1A	E,Q	
	RMD/SF										
			GARLAND CREOSOTING	FILED BY	3915 GARLAND RD, LONGVIEW	TRICHLOROETHYLENE, BENZO (E) PYRENE, BTEX, NAPHTALENE, POLYAROMATIC HYDROCARBONS (PAH), 1,2-DICHLOROETHANE, VINYL CHLORIDE	8/13/1985	4	4	E,Q	
			VODA PETROLEUM INC	FILED BY	211 DUNCAN RD, CLARKSVILLE CITY	BENZENE, 1,2-DICHLOROETHANE, MTBE, 1,1,-DICHLOROETHENE, VINYL CHLORIDE	7/10/2002	3	3	E, Q, V3	
	RMD/VC										
			COASTAL UNILUBE DISTRIBUTION CENTER	1093	2204 NORTH LONGVIEW STREET, KILGORE	BENZENE , TPH	11/9/1999	5	5	E	
			DPC INDUSTRI ES, INC.	749	HIGHWAY 149 SOUTH, LONGVIEW	CHLORINATED SOLVENTS, SVOCS, METALS	4/7/1998	5	5	E	
			DRESSER OIL TOOLS - AXELSON FACILITY	824	110 INDUSTRIAL BOULEVARD, LONGVIEW	METALS, CL SOLVENT S	8/26/1998	4	4	E	
			E&S MANUFACTURING	722	506 WEST HARRISON ROAD, LONGVIEW	BTEX, TPH	3/13/1998	0	0	E	
			MCLENDON CLEANERS	1416	1410 JUDSON ROAD	CHLORINATED SOLVENTS	12/14/2001	2A	2A	E	
			MCLENDON CLEANERS	1524	709 GILMER ROAD, LONGVIEW	VOCS, CHLORINATED SOLVENTS	10/4/2002	1A	1A	E	
			NORTHWEST VILLAGE - LONGVIEW	272	1700 BLK NW LOOP 281 @ GILMER ROAD, LONGVIEW	CHLORINATED SOLVENTS	6/6/1996	5	5	E	
			PINETREE CENTRE	286	1809 NW LOOP 281, LONGVIEW	CHLORINATED SOLVENTS	7/5/1996	5	5	E	
			SNOWMAX	1655	2734 FM 1252 WEST, KILGORE	VOCS, METALS	11/6/2003	2	2	E	
			SONNLEITNER PROPERTY	1535	NO ADDRESS, LONGVIEW	VOCS	11/6/2002	0	0	E	
			ZIMMER MAN SIGN COMPANY	1593	201 KODAK BOULEVARD, LONGVIEW	VOCS, SVOCS, METALS, TPH, CHLORINATED SOLVENT	5/20/2003	2A	2A	E	
	RMD/VCIO										
			E. C. BARTON & COMPANY	546	4013 ESTES PARKWAY, LONGVIEW	ARSENIC	4/3/2006	1B	1B	E	
			EAST TEXAS ALLERGY AND ASTHMA	645	1009 NORTH 4TH STREET, SUITE A, LONGVIEW	VOCS, TPH	10/20/2007	1B	1B	E	
			SONNLEITNER PROPERTY	330	INTERSECTION 2ND STREET AND MARSHALL, LONGVIEW	VOCS, TPH	10/25/2002	1B	1B	E	
			TEXAS IRON & STEEL	633	INTERSECTION FM 2087 AND FM 1845, LONGVIEW	VOCS, CHLORINATED SOLVENTS	8/1/2007	1B	1B	E	
GRIMES											
	RMD/CA										
			CITGO PROD PIPELINE	T1914	NAVASOTA	BTEX, NAPTHALENE	10/16/2003	3 & 4	3 & 4	EQV2	
			EXXON MOBIL PIPELINE	T2100	HWY 6 S, NAVASOTA	BTEX, MTBE, TPH	6/19/2006	2, 3	2, 3	E	
			INTERNATIONAL PAPER CO	31894	HIGHWAY 6 N NAVASOTA 77868	CREOSOTE, SVOCS	3/5/1991	4,5	4,5	E,Q,V,2,3	
	RMD/PST										
			BROOKSHIRE BROTHERS LTD	116988	309 N LA SALLE, NAVASOTA	UNKNOWN	9/29/2006	1A	1A	E,Q	
			DIAMOND SHAMROCK	116405	HWY 30, ROANS PRAIRIE	UNKNOWN	2/14/2005	2A	2A	E,Q	
			FIRST STATE BANK OF BEDIAS	115348	22201 HWY 90 NORTH, BEDIAS	GASOLINE	1/8/2002	2A	2A	E,Q	
			NAVASOTA OIL CO	115177	203 S LASALLE, NAVASOTA	GASOLINE, DIESEL, WASTE OIL	6/7/2001	2A	2A	E,Q	
			PHILLIPS PETROLEUM CO	091349	1411 S LASALLE, NAVASOTA	UNKNOWN	6/16/1987	2A	2A	E,Q	
			TRUE TOM SR	098311	201 MAIN ST, SHIRO	GASOLINE, DIESEL	3/21/1991	2A	2A	E,Q	
	RMD/VCIO										
			TMPA TRACT 34 (BLACK FOREST IN	506	2.5 MILES NORTH OF CAROLS ON FM 244, CARLOS	TPH	7/19/2005	0	0	E	
GUADALUPE											
	RMD/CA		STRUCTURAL METALS INC	31533	STEEL MILL RD SEGUIN 78155	CR	9/30/1990	5	5	E,Q,V,2,3	
	RMD/PST		PATEL NICK AND PETE PATEL	114478	IH 10, LULING	GASOLINE, DIESEL, WASTE OIL	2/23/1999	2A	2A	E,Q	
HALE											
	RMD/PST										
			CITY OF PLAINVIEW	114817	2103 COLUMBIA, PLAINVIEW	UNKNOWN	12/1/1999	2A	2A	E,Q	
			FRED GARRISON OIL CO	113045	1011 COLUMBIA, PLAINVIEW	GASOLINE	3/18/1998	4	4	E,Q	
			MILLER FLYING SERVICE	113046	HALE CTY AIRPORT, PLAINVIEW	AV-GAS	3/18/1998	2A	2A	E,Q	
			NATIONAL STATIONS	098670	501 E 5TH ST, PLAINVIEW	GASOLINE	4/18/1991	6	6	E,Q	

TABLE 1
GROUNDWATER CONTAMINATION CASE DESCRIPTION BY COUNTY
TEXAS COMMISSION ON ENVIRONMENTAL QUALITY

COUNTY	DIVISION	NEW CASES	FILE NAME	FILE NUMBER	LOCATION	CONTAMINATION DESCRIPTION	DATE	ENFORCEMENT STATUS		DATA QUALITY	SECTION 5.236
HALE											
	RMD/SSDA										
			PLAINVIEW GROUNDWATER PLUME	FILED BY SITE NAME	INTERSECTION OF SW 3RD AND COLUMBIA STREETS, PLAINVIEW	ATRAZINE AND OTHER PESTICIDES, VOCS, SEMI-VOLS METALS	8/24/2004	2	2	E, Q, V	
	RMD/VC										
			MARTIN RESOURC ES, INC.	1240	DIMMIT HIGHWAY, PLAINVIEW	NITRATE	8/2/2000	4	4	E	
	WQD/WQAS										
			EXCEL CORPORATION	WQ01463	IMMEDIATELY NORTHEAST OF THE INTERSECTION OF U.S. HWY.87 AND F.M. 3183, @ 1.5 MILES NORTH OF PLAINVI	CHLORIDE, NITRATE	1/1/1987	4,5	4,5	E,Q	
	WSD										
		*	PIONEER PLANVIEW PLANT	G0950057A	1 - 100' NE OF OFFICE	DBCP	5/28/2009	6C	6C	E,Q,V,2	Y
HALL											
	RMD/PST										
			BOBBY MADDOX	116535	921 W MAIN ST, MEMPHIS	GASOLINE	6/27/2005	2A	2A	E,Q	
			O R SAYE ENTERPRISES	094567	921 W NOEL ST, MEMPHIS	GASOLINE	2/8/1990	4	4	E,Q	
			TXDOT	106930	220 E NOEL, MEMPHIS	GASOLINE	8/3/1993	2A	2A	E,Q	
HARDEMAN											
	RMD/PST										
			ABELL OIL CO INC	092064	102 E 11TH ST, QUANAH	GASOLINE	8/2/1988	6	6	E,Q	
			HOLMES KEN	092066	100 W 11TH ST, QUANAH	GASOLINE	8/2/1988	6	6	E,Q	
			JONES OIL CO	091958	201 W 11TH ST, QUANAH	GASOLINE	6/27/1988	6	6	E,Q	
			L & M FOOD INC	093681	700 S 2ND ST, CHILLICOTHE	GASOLINE	10/11/1989	4	4	E,Q	
			QUANAH OIL CO	114195	106 KING ST, QUANAH	GASOLINE, DIESEL	1/7/1999	2A	2A	E,Q	
			ROSS ENERGY INC	092867	401 S MAIN, QUANAH	GASOLINE	4/28/1989	2A	2A	E,Q	
			STERMER OIL CO	092028	HWY 287, QUANAH	GASOLINE	7/27/1988	2A	2A	E,Q	
HARDIN											
	RMD/CA										
			BNSF SILSBEE	34823	505 W. AVE F, SILSBEE	VOC'S, METALS	7/6/2005	3	3	E	
			SOUTH HAMPTON REFINING CO	30672	HIGHWAY 418 SILSBEE 77656	HYDROCARBONS	4/8/1993	5	5	E,V2	
	RMD/PST										
			BROOKSHIRE BROTHERS LTD	117130	333 S 5TH ST, SILSBEE	UNKNOWN	3/7/2007	1A	1A	E,Q	
			BROOKSHIRE BROTHERS LTD	117137	HYW 326, KOUNTZE	UNKNOWN	3/7/2007	1A	1A	E,Q	
			CEDARWOOD DEVELOPMENT	116787	605 HWY 96 S, SILSBEE	GASOLINE	3/6/2006	6	6	E,Q	
			E Z MART STORES INC	115212	N HWY 92, SILSBEE	GASOLINE	7/5/2001	6	6	E,Q	
			FFP OPERATING PARTNERS	114907	2343 HWY 69, LUMBERTON	GASOLINE	3/20/2000	2A	2A	E,Q	
			FULLER OIL CO INC	099722	FM 418, SILSBEE	GASOLINE	8/5/1991	2A	2A	E,Q	
			FULLER OIL CO INC	101050	210 S HWY 96, SILSBEE	GASOLINE	12/12/1991	2A	2A	E,Q	
			FULLER OIL CO INC	114359	W FM 418 RD, SILSBEE	GASOLINE	2/4/1999	2A	2A	E,Q	
			FULLER OIL CO INC	114360	201 FM 770 RD, SARATOGA	GASOLINE, DIESEL	2/4/1999	2A	2A	E,Q	
			J H JONES OIL CO	114373	8005 FM 418, SILSBEE	GASOLINE	1/11/1999	2A	2A	E,Q	
	RMD/SF										
			TOUPS	FILED BY	W SIDE OF HWY 326 2.1 MI N OF THE INTERSECTION OF HIGHWAY 326 & HIGHWAY 105, SOUR LAKE	LEAD, PENTACHLOROPHENOL	1/1/1998	5	5	E, Q, V3	
	RMD/VC										
			SILSBEE LANDFILL	2188	735 HIGHWAY 92 NORTH, SILSBEE	HEAVY METALS, PAHS	6/24/2008	1	1	E	
HARRIS											
	RMD/CA										
			AC LIQUIDATING CORP (JASON R MORMAN SITE)	31618	11011 FAIRMONT PKWY LA PORTE 77571	CHLORINATED SOLVENTS, CHLOROFORM	5/25/1993	5	5	E,Q,V2	
			AGRIFOS LLC (FMR MOBIL MINING & MINERALS FERTILIZE	30051	2001 JACKSON RD PASADENA 77506	PB, AS, SE, PH, NO3, SO4,	1/13/1999	2A	2A	EQV	
		*	AIR LIQUIDE DEMOLITION	T2317	3602 W 11TH ST, HOUSTON TX 77008 6004	CHLORINATED SOLVENTS, HYDROCARBONS	2/26/2009	2A, 3	2A, 3	E, Q	
			AIR PRODUCTS INC	30317	1423 HIGHWAY 225 PASADENA 77506	NITRATED ORGANICS	1/29/1985	2,4,5	2,4,5	E,Q	
			ALLISON PIERCE WETLANDS NATURE SANCTUARY	T1593	506 HIGHLAND SHORES DR HIGHLANDS 77562	BARIUM, CADMIUM, LEAD. IIICHROMIUM	9/29/1998	6	6	EQV2	
			ALMEDA-SIMMS WASTEWATER TREATMENT PLANT	T0009	ALMEDA RD HOUSTON 77251	SODIUM HYPOCHLORITE	7/15/1991	0	0	Q	
			ANALYSTS SERVICES INC	71235	12715 ROYAL DR HOUSTON 77210	VOCS	2/20/1990	2A	2A	EQ	
			ARATEX SERVICES	T0010	903 PORT HOUSTON ST HOUSTON 77029	PCE, TCE, DCE	11/1/1990	3	3	E	
			BAKER HUGHES INC (FMR WESTERN ATLAS)	30307	10201 WESTHEIMER HOUSTON 77042	VOCS	4/23/1999	5	5	EQV2	

TABLE 1
GROUNDWATER CONTAMINATION CASE DESCRIPTION BY COUNTY
TEXAS COMMISSION ON ENVIRONMENTAL QUALITY

COUNTY DIVISION	NEW CASES	FILE NAME	FILE NUMBER	LOCATION	CONTAMINATION DESCRIPTION	DATE	ENFORCEMENT STATUS		DATA QUALITY	SECTION 5.236
HARRIS										
RMD/CA										
		BAROID CORP (FMR NL INDUSTRIES ATLAS BRADFORD FACI	31223	7707 WALLISVILLE RD HOUSTON 77220	VOLATILE ORGANIC COMPOUNDS	11/9/1987	5	5	EQV3	
		BAYER CORP	30603	8500 W BAY RD BAYTOWN 77520	ORGANICS,METALS	5/4/1989	3,4,5	3,4,5	E,Q,V,2,3	
		BEAZER EAST INC	30419	7201 W HARDY RD HOUSTON 77022	PAH'S, PHENOLS, METALS	4/1/1985	3	3	EQV12	
		BP PIPELINES TRACT B	T2206	901 CLINTON DRIVE, GALENA PARK 77547	BENZENE, TPH, NAPHTHALENE, ETHYLBENZENE	10/26/2007	1A, 2	1A, 2	E, Q	
		BURBANK BARREL & DRUM INC	71151	1402 CLINTON DR GALENA PARK 77647	BTEX, CHLOROBENZENE, 1,2-DCA,CHROMIUM,BARIUM, PESTICIDES	4/28/1994	6	6	EQV2	
		CARVER ELEMENTARY	T1882	800 CARVER ST., BAYTOWN	BENZENE	6/1/1996	3	3	E, Q, V2	
		CEDAR BAYOU PLANT	30091	BAYTOWN	VOC, METAL	5/1/2001	2	2	E	
		CELANESE LTD	30022	9502 BAYPORT BLVD PASADENA 77507	METALS, SULFIDES, 1,2,EDC, 1,1-DCA, 1,1-DCE	8/1/1990	2A,5	2A,5	E,Q,V,1,2	
		CENTRAL INDUSTRIAL PARK	T1715	HOUSTON	VOC		1	1		
		CITGO ARLINGTON PUMP STATION	82957	3301 S HIGHWAY 157, EULESS	BTEX, MTBE, TPH, PB	6/15/2006	3, 4, 5	3, 4, 5	E	
		CITGO PETROLEUM CORP	31964	12325 N HIGHWAY 75 HOUSTON 77037	BTEX, TPH, LNAPL, PB, (GASOLINE/DIESEL)	4/29/1993	5	5	E	
		CITY OF HOUSTON SAN FELIPE PARK	T1826	INTERSECT. OF GILLETTE ST. & ALLEN PKWY. HOUSTON	AS. CR. PB	1/11/2002	2A,4	2A,4	E,V2	
		CLEAN HARBORS	50089	2027 BATTLEGROUND RD LA PORTE 77571	VOCS, SVOCS, METALS, PESTICIDES	1/1/1983	4,5	4,5	EQ	
		COOPER ENERGY SERVICES (COOPER CAMERON CORP)	31157	1111 LOCKWOOD DR HOUSTON 77020	CHLORINATED SOLVENTS	9/15/1998	3	3	E,Q	
		COPPERWOOD SHOPPING CENTER	85224	15837 FM 529	PCE	2/4/2003	5	5	E	
		CROWN CENTRAL PETROLEUM CORP	30311	111 RED BLUFF RD PASADENA 77506	HYDROCARBONS	12/1/1988	4,5	4,5	E,Q,V,1,2	
		CRP BALMORAL	82453	3131 W. LITTLE YORK	1,1 DICHLOROETHENE	11/14/2006	1	1	E	
		DIXIE CHEMICAL	30314	10701 BAY AREA BLVD	VOC, LNAPL	2/2/1987	5	5	E	
		DOW CHEMICAL CO	30464	550 BATTLEGROUND RD LA PORTE 77571	VOC'S	10/21/1988	5	5	E,Q,V,2,3	
		DRESSER INDUSTRIES (FMR NL INDUSTRIES)	30619	3000 N SAM HOUSTON PKWY E HOUSTON 77205	ORG	12/1/1988	3	3	EQV2	
		EI DUPONT DE NEMOURS & CO	30046	11701 STRANG RD LA PORTE 77571	ORGANICS, CHLOROBENZENE,METHYLENE CHLORIDE	5/15/1989	2, 3, 4	2, 3, 4	E,Q	
		ELLIOT VALVE	31641	5436 CLAY HOUSTON	VOC'S	6/7/2006	2	2	E	
		EQUISTAR CHEMICALS LP	30030	8280 SHELDON RD CHANNELVIEW 77530	BENZENE, VOC'S	9/29/1994	2A, 3	2A, 3	E,Q,V	
		EQUISTAR CHEMICALS LP	85436	1515 MILLER CUT-OFF RD LA PORTE 77572	LNAPL, BTEX, TCE, PCB, VC	6/1/1992	4,5	4,5	Q	
		EQUISTAR/OCCIDENTAL CHEMICAL	32212	ALVIN	BTEX, TPH	10/20/1994	5	5	E	
		ETHYL CORP	30465	1000 N SOUTH AVE PASADENA 77503	LEAD, ETHYLENE DICHLORIDE	3/29/1988	5	5	E	
		EXXON CHEMICAL CO	33880	4000 BAYWAY DR BAYTOWN 77520	BTEX, TPH, NAPL	9/17/1990	4,5	4,5	E,Q,V2	
		EXXON CHEMICAL CO	30415	8230 STEDMAN ST HOUSTON 77029	VOCS, SVOCS, METALS	12/15/1998	2	2	EQ	
		EXXON COMPANY USA	30040	2800 DECKER DR BAYTOWN 77520	HYDROCARBONS, ORGANICS	9/27/1990	4,5	4,5	EQV2	
		EXXON LAND DEVELOPMENT INC (GREENS CROSSROADS SHO	84495	215 W GREENS HOUSTON 77067	ORGANICS (CHLORINATED CPDS.)	12/1/1995	2,4	2,4	E2	
		EXXON MOBIL PIPELINE JUNCTION STATION	T1794	10811 EAST ALMEDA RD, HOUSTON. 77045	BTEX, MTBE, TPH	12/11/2002	2	2	EQV	
		EXXON PIPELINE CO	34923	3227 DECKER DR BAYTOWN 77520	BTEX,1,1-DICHLOROETHANE,NAPTH THALENE	7/30/1992	3,4,5	3,4,5	E,Q,V1,2	
		FORMER MONTGOMERY WARD DISTRIBUTION CENTER	T2092	2720 CLINTON DR, HOUSTON	VOC	4/14/2006	2A	2A	E	
		FORMER PIPE FITTING FACILITY	T2285	10200 ALEMEDA ROAD, HOUSTON 77379	TRICHOLOROETHENE, CIS 1,2-DICHLOROETHENE, SVOCS, PCB	6/9/2008	1A, 2A, 3	1A, 2A, 3	E, Q	
	*	FRANKLIN LEASING, FORMER GOOD NEIGHBORS CLEANER	T2428	6410 CAVALCADE STREET, HOUSTON, TX 77026-4316	BENZENE, CHLORINATED SOLVENTS	11/1/2007	2A	2A	E,Q	
		GALENA PARK TERMINAL	32007	12901 AMERICAN PETROLEUM BLVD	VOC, METALS	10/1/2007	2A	2A	EQ	
		GB BIOSCIENCES (GREENS BAYOU PLANT)	30552	2239 HADEN RD HOUSTON 77213	SOLVENTS/HEAVY METALS	12/14/1988	2,3,4	2,3,4	E,Q,V,1,2,3	
		GEON CO	31077	2400 MILLER CUTOFF RD LA PORTE 77571	VOC'S	1/26/1999	4	4	EQ	
		GEORGIA GULF CORP	31608	3503 PASADENA FWY PASADENA 77503	BENZENE, CUMENE	12/15/1993	3,4,5	3,4,5	E,Q	
		GOODYEAR TIRE & RUBBER CO	30032	2000 GOODYEAR DR HOUSTON 77017	HYDROCARBONS, VOCS, SVOCS	8/28/1986	2,5	2,5	EQV2	
	*	GREENSPOINT DODGE	T2400	11655 NORTH FREEWAY, HOUSTON, TX 77057	CIS 1,2 DCE; PCE, TCE	4/1/2009	2A,5	2A,5	E,Q	
		H & W PETROLEUM COMPANY INC	71419	9617 WALLISVILLE ROAD, HOUSTON 77013	CHLORINATED HYDROCARBONS	8/25/2008	1A, 2A	1A, 2A	E, Q	
		HARRIS CO PUBLIC INFRA DEPT	T2179	13018 HUFFMEISTER ROAD, HOUSTON 77065	ARSENIC, CADMIUM, CHROMIUM, LEAD	4/28/2007	6	6	E	
		HOUSTON INDUSTRIES INC	31635	12100 HIRAM CLARK HOUSTON 77035	SULFATE	1/11/1996	5	5		
		HOUSTON TAR PLANT	31386	12901 AMERICAN PETROLEUM BLVD	VOC, SVOC, METAL	1/1/2005	4A	4A	EQ	
		HUGHES CHRISTENSEN CO	30323	5425 POLK ST HOUSTON 77023	TPH, SOLVENT CONSTITUENTS, PENTACHLOROPHENOL, PAHS, CYANIDE, ARSENIC	6/1/1989	5	5	E,Q,V	

TABLE 1
GROUNDWATER CONTAMINATION CASE DESCRIPTION BY COUNTY
TEXAS COMMISSION ON ENVIRONMENTAL QUALITY

COUNTY DIVISION	NEW CASES	FILE NAME	FILE NUMBER	LOCATION	CONTAMINATION DESCRIPTION	DATE	ENFORCEMENT STATUS		DATA QUALITY	SECTION 5.236
HARRIS										
RMD/CA										
		HYDROCHEM INDUSTRIAL SERVICES INC (DOWELL-DEERPARK	31453	620 HOWARD AVE DEER PARK 77536	TPH,VOC'S,CHLORIDE	6/21/1989	2A	2A	EQV2	
		KINDER MORGAN LIQUID TERMINALS LLC (FMR GATX TERMI	30573	906 CLINTON DR GALENA PARK 77547	LEAD. VOC'S	2/18/1986	2.3,4,5	2.3,4,5	E,Q,V2	
	*	LANEY DIRECTIONAL DRILLING	T2332	7615 E.MOUNT HOUSTON ROAD, HOUSTON, TX 77050	TOTAL PETROLEUM HYDROCARBON	6/15/2009	2A	2A	E, Q	Y
		LONE STAR HEAT TREATING	30290	5212 CLINTON AVE, HOUSTON	TCE, PCE, VC	7/27/1996	2	2	E	
		LUBRIZOL CORP	30324	41 TIDAL RD DEER PARK 77536	TCE. DCE. BTEX. ACETONE. AS. TPH. BA.	2/5/1985	2A	2A	E,Q,V,1,3	
		LYONDELL CHEMICAL CO (FMR ARCO CHEMICAL CO)	30368	10801 CHOATE RD PASADENA 77507	TERTIARY BUTYL ALCOHOL, CHLORINATED SOLVENTS	6/16/1997	3.4	3.4	E,Q,V,2	
		LYONDELL CHEMICAL CO (FMR ARCO CHEMICAL CO)	30676	2502 SHELDON RD CHANNELVIEW 77530	ORGANICS (BTEX, MTBE, 1,2-DCA)	1/24/1994	4,5	4,5	E,Q,2	
		LYONDELL-CITGO REFINING COMPANY LTD	30092	12000 LAWNDALE HOUSTON 77017	ORGANICS, DISSOLVED METALS	2/19/1988	4,5	4,5	EQ	
	*	MEGA LUBRICANTS	T2366	15155 JACINTOPORT BLVD, HOUSTON, TX 77015-6530	ARSENIC, BARIUM, CHROMIUM, LEAD, BENZENE	5/13/2009	2A	2A	E,Q	
		MERICHEM-SASOL USA LLC	30595	1914 HADEN RD HOUSTON 77015	BENZENE, CHLOROBENZENE, DICHLOROBENZENES, CRESOLS, PHENOLS	5/3/1999	2A	2A	E	
		METAL COATINGS CORP	31596	3700 DUNVALE HOUSTON	VOCS, BENZENE, NAPTHALENE	10/31/2005	2	2	E	
		MOTIVA ENTERPRISES	31815	1320 W. SHAW, HOUSTON	BTEX	2/9/2004	2A	2A	E,Q	
		MOTIVA ENTERPRISES LLC	35842	2661 STEVENS ST HOUSTON 77026	BTEX, MTBE		3	3	E.Q	
		NASA	71022	2101 NASA ROAD 1 HOUSTON 77058	FREON 113	10/30/1987	2A,4	2A,4	E,Q,V,2	
		NATIONAL OIL WELL	70896	HOUSTON	METALS, VOC'S	1/1/2006	4	4	E	
		OMSCO	39537	6230 NAVIGATION BLVD, HOUSTON 77011	ARSENIC, BENZENE	2/20/2007	4, 5	4, 5	E, Q	
		PENNZOIL	39781	780 CLINTON DR, GALENA PARK	BENZENE, LEAD	7/5/2005	2A	2A	E	
	*	PERFORMANCE PLASTICS	38496	5055 CRANSWICK ROAD, HOUSTON, TEXAS 77041	TRICHLOROETHYLENE, VINYL CHLORIDE, 1,1-DICHLOROETHYLENE	2/3/2009	2A, 3, 5	2A, 3, 5	E,Q	
		PHILLIP RECLAMATION SVC (DBA ELTEX CHEMICAL, FMR M	30271	4050 HOMESTEAD RD HOUSTON 77028	PB, CR, MEK, TCE,	12/16/1994	3,5	3,5	E,Q	
		PLATZER SHIPYARD	31207	13601 INDUSTRIAL, HOUSTON	METALS, SVOCS, VOCS	4/23/2002	3	3	E	
		PRAXAIR	30296	622 TIDAL ROAD, DEER PARK	VOC	4/30/2001	1	1	E,Q	
		PRO CLEANERS	T1936	12534 MEMORIAL DR., HOUSTON	CHLORINATED SOLVENTS	1/27/2004	2	2	E	
		R & D PROPELLOR	77830	HOUSTON	VOCS	1/1/2005	3	3	E	
		REED TOOL CO	31202	6501 NAVIGATION BLVD HOUSTON 77011	ORGANICS, METALS	3/1/1991	3,4,5	3,4,5	EQ	
		RESCAR OF CHANNELVIEW INC	30779	407 W BRENTWOOD DR CHANNELVIEW 77530	CHLORINATED HCS, METALS	1/5/1993	2A,4,5	2A,4,5	EQV2	
		RHEEM MANUFACTURING FACILITY	30662	1025 LOCKWOOD DR HOUSTON 77020	PCE,TCE,SOLVENTS	12/28/1990	3	3	E	
		ROHM & HAAS TEXAS INC	30041	6600 LA PORTE FWY DEER PARK 77536	SULFATE	2/10/1987	4,5	4,5	E,Q,V,2,3	
		SAFETY KLEEN CORP	71143	3333 FEDERAL RD PASADENA 77504	BENZENE, TOLUENE, XYLENE, TCE	8/1/1994	5	5	E,Q,V,2	
		SARTOMER INC	37739	17335 WALLISVILLE RD HOUSTON 77049	STYRENE, TOLUENE, XYLENE	8/30/1993	5	5	EQV	
		SCHUMACHER COMPANY INC	31579	5610 POLK AVE HOUSTON 77023	CHROMIUM, CHLORINATED SOLVENT	8/5/1995	4	4	E, Q	
		SEATREX, INC	85992	NORTH ELDRIDGE PARKWAY	VOCS	8/21/2003	6	6	EQ	
		SEMINOLE TUBULAR PRODUCTS CO (FMR BAKER HUGHES CO)	20327	6247 NAVIGATION ST HOUSTON 77001	TRICHLOROETHYLENE,TRANS-1,2-DI CHLOROETHY	4/1/1989	3,4,5	3,4,5	EQ	
		SHELL OIL CO	30007	5700 STATE HIGHWAY 225 DEER PARK 77536	CHLORINATED HYDROCARBONS	1/18/1989	4	4	E,V1	
		SOUTHWEST SHIPYARD LP	31208	18310 MARKET CHANNELVIEW 77530	HYDROCARBONS, TCE,DCE,VC	1/12/1990	4,5	4,5	EQ	
		STANDCO INDUSTRIES	F0914	2701 FOOTE STREET HOUSTON 77020	SVOCS	12/9/2000	2	2	EQ	
		SULZER HICKMAN	68921	11518 OLD LA PORTE RD	METALS	5/23/2007	6	6	E,Q	
		TEXAS ALUMINUM INDUSTRIES	20495	2900 PATIO DRIVE, HOUSTON, TX 77017	VOCS	10/20/2008	2A	2A	E,Q	
		TEXAS PETROCHEMICALS CORP	30417	8600 PARK PLACE BLVD HOUSTON 77017	MTBE, BENZENE	3/29/2000	2B	2B		
		TEXMARK CHEMICALS INC	30654	900 CLINTON DR GALENA PARK 77547	BTEX, STYRENE, NAPTHYLENE	12/2/1988	2A	2A	E	
		TEX-TUBE CO	31216	1503 N POST OAK RD HOUSTON 77270	VOCS, SVOCS	6/17/1996	2	2	EQV2	
	*	TRUCK PARTS SPECIALIST	69649	9600 NORTH LOOP EAST, HOUSTON, TX 77029-1232	PCE, TCE, VINYL CHLORIDE, CIS-1,2-DICHLOROETHYLENE	3/20/2009	1A, 2A	1A, 2A	E,Q	
		TXDOT MAINTENANCE FACILITY, CTMS	30171	6922 OLD KATY RD., HOUSTON	VOCS,SVOCS,TPH,METALS	6/22/1992	2A	2A	E	
		UNION PACIFIC RAILROAD CO (FMR STPCO)	31547	4910 LIBERTY RD HOUSTON 77001	VOC,SVOC	1/1/1984	2	2	EQV2	
		UNION PACIFIC RAILROAD CO (FMR UNITED CREOSOTE FAC	T1602	1601 OLIVER ST HOUSTON 77007	TPH, BENZENE, VOC, SVOC, METALS, CADMIUM, LEAD	5/25/2000	2	2	EV	
		VALERO REFINING CO	30520	9701 MANCHESTER AVE HOUSTON 77012	HYDROCARBONS	7/18/1990	4	4	E	
		VARCO SHAFFER INC	32145	12950 W LITTLE YORK HOUSTON 77041	TCE, VOC	12/2/1996	3,4,5	3,4,5	EQV2	
		VARN PRODUCTS	85503	14000 WESTFAIR EAST DRIVE, HOUSTON 77041	SOLVENTS	4/9/2007	2	2	E, Q	

TABLE 1
GROUNDWATER CONTAMINATION CASE DESCRIPTION BY COUNTY
TEXAS COMMISSION ON ENVIRONMENTAL QUALITY

COUNTY / DIVISION	NEW CASES	FILE NAME	FILE NUMBER	LOCATION	CONTAMINATION DESCRIPTION	DATE	ENFORCEMENT STATUS		DATA QUALITY	SECTION 5.236
HARRIS										
RMD/CA										
		VOPAK	30566	1501 CLINTON		12/1/2007	2A	2A	E,Q	
		VOPAK TERMINAL INC., DEER PARK	33579	2759 BATTLEGROUND RD., DEER PARK, TX 77536	BENZENE	9/15/2004	3	3	E	
		WESTHEIMER AT KUESTER	T0246	1634 WESTHEIMER RD HOUSTON 77006	SOLVENTS	8/5/1993	6	6	E	
		WHITE MANUFACTURING CO	32480	7150 ALMEDA-GENOA RD HOUSTON 77075	PCE. TCE	7/14/1995	3	3	E	
		WINDMILL LAKES PROP OWNERS ASSN	82892	70000 MINNESOTA ST HOUSTON 77055	VOCS,SVOCS,AS	10/15/1992	2	2	E	
		WOOD PROTECTION CO	32010	5151 S LOOP E HOUSTON 77233	VOC	12/4/1991	2,3	2,3	E	
	*	WP BALLARD	78216	2041 JOHANNA DRIVE, HOUSTON, TEXAS 77055	PCE	1/1/2008	2A, 3	2A, 3	E, Q	
		ZENNECA INC (FMR STAUFFER MANAGEMENT CO)	31181	8901 HEMPSTEAD RD HOUSTON 77507	BTEX, PESTICIDES	12/9/1986	5	5	EQV23	
RMD/DCRP										
		1634 WESTHEIMER PROPERTY	DC0106	1634 WESTHEIMER, HOUSTON	CHLORINATED SOLVENTS	1/8/1993	2A	2A	E	
		BAY PLAZA SHOPPING CENTER	DC0071	2348 NORTH ALEXANDER	CHLORINATED SOLVENTS	4/22/1996	2A	2A	E	
		BEECHNUT CENTRE 1 LP	DC0024	10828 BEECHNUT, HOUSTON	CHLORINATED SOLVENTS	8/1/1999	2A	2A	E	
		BELL CLEANERS - FAIRBANKS PLAZA	DC0117	14163 NORTHWEST FREEWAY, HOUSTON	CHLORINATED SOLVENTS	4/13/2007	2A	2A	E	
		CLASSIC CLEANERS - KINGWOOD	DC0141	1524 KINGWOOD DRIVE	CHLORINATED SOLVENTS	6/9/1999	2A	2A	E	
		CORNERSTONE PLAZA SHOPPING CENTER FMR DRY CLEANER	DC0138	4051 FM 1960 WEST, HOUSTON	CHLORINATED SOLVENTS	10/2/2007	2A	2A	E	
		CRAIGS CLEANERS	DC0105	20701 KINGSLAND BOULEVARD, KATY	CHLORINATED SOLVENTS	3/5/1998	2A	2A	Q	
	*	CRAIGS CLEANERS	DC0191	3735 WESTHEIMER ROAD	CHLORINATED SOLVENTS	8/17/2009	2A	2A	EQ	
		CROSBY CLEANERS AND LAUNDARY	DC0170	14045 2100 ROAD	CHLORINATED SOLVENTS		2A	2A	E	
		CRYSTAL CLEANERS	DC0114	6237 WESTHEIMER	CHLORINATED SOLVENTS	6/14/2004	2A	2A	E	
		CUSTOM CLEANERS	DC0040	4517 GARTH ROAD, BAYTOWN	CHLORINATED SOLVENTS	9/9/2005	2A	2A	E	
		CYPRESS STATION SHOPPING CENTER	DC0098	217 FM 1960, HOUSTON	CHLORINATED SOLVENTS	10/24/2006	2A	2A	E	
		DELUXE CLEANERS	DC0093	13817 CYPRESS NORTH HOUSTON ROAD, HOUSTON	CHLORINATED SOLVENTS	7/13/2007	2A	2A	E	
		DRY CLEANER SUPER CENTER - CLEAR LAKE	DC0113	1035 CLEAR LAKE CITY BLVD	CHLORINATED SOLVENTS	2/22/2007	2A	2A	E	
		DRY CLEANER USA	DC0171	10359 CLUB CREEK DRIVE	CHLORINATED SOLVENTS	11/30/2008	2A	2A	E	
		EMPIRE VENTURES/$1.25 DRY CLEAN SUPER CENTER	DC0103	6327 N. ELDRIDGE PARKWAY, HOUSTON, TEXAS	CHLORINATED SOLVENTS/HYDROCARBONS		2A	2A	EQ	
		FMR CELEBRITY CLEANERS	DC0125	283 LOCKHAVEN DRIVE, HOUSTON	CHLORINATED SOLVENTS	5/14/2007	2A	2A	E	
	*	FMR CRAIG'S CLEANER	DC0155	9709 WESTHEIMER ROAD	CHLORINATED SOLVENTS	7/3/2008	2A	2A	E	
		FMR FLAIR DRY CLEANER	DC0115	7416 FAIRBANKS NORTH HOUSTON ROAD	CHLORINATED SOLVENTS	2/27/2007	2A	2A	E	
		FMR PILGRIM CLEANERS - KINGWOOD	DC0150	3005 WOODLAND HILLS DRIVE	CHLORINATED SOLVENTS		2A	2A	E	
		FMR PILGRIM DRY CLEANERS - LONG POINT	DC0129	7430 LONG POINT	CHLORINATED SOLVENTS	8/20/2007	2A	2A	E	
		FMR PILGRIM LAUNDRY - WEST ALABAMA	DC0126	2307 WEST ALABAMA STREET	CHLORINATED SOLVENTS	3/8/2007	2A, 3B	2A, 3B	E	
		FMR PIONEER CLEANERS	DC0012	7140 PARKER ROAD, HOUSTON	CHLORINATED SOLVENTS	2/24/2005	2A, 3C	2A, 3C	E, Q	
		FMR WOODFOREST FOODMART	DC0052	388 UVALDE ROAD, HOUSTON	CHLORINATED SOLVENTS / HYDROCARBONS	4/17/2006	2A	2A	EQ	
		FORMER BEL AIR CLEANERS	DC0081	4306 GARTH ROAD, BAYTOWN	CHLORINATED SOLVENTS	2/23/2007	2A	2A	E	
		FORMER BINDER S SID ONE HOUR CLEANERS	DC0175	6069 BISSONNET STREET	CHLORINATED SOLVENTS	11/19/2008	2A	2A	E	
		FORMER CRAIG'S CLEANERS	DC0018	5795 WOODWAY, HOUSTON	CHLORINATED SOLVENTS	12/16/2004	2A	2A	E	
		FORMER CRAIG'S CLEANERS - SHEPARD	DC0104	3520 S. SHEPARD DRIVE	CHLORINATED SOLVENTS	4/4/2007	2A	2A	EQ	
		FORMER CRESCENT CLEANERS	DC0079	2604 SUNSET BLVD, HOUSTON, TX	CHLORINATED SOLVENTS	7/6/2006	2A	2A	E, Q	
		FORMER EXPERT CLEANERS	DC0168	123313 BELLAIRE BLVD SUITE D	CHLORINATED SOLVENTS	11/7/2008	2A	2A	E	
		FORMER GLOBE LAUNDRY	DC0065	1111 STUDEWOOD, HOUSTON	CHLORINATED SOLVENTS/HYDROCARBONS	3/17/2006	2A	2A	E, Q	
		FORMER HALLMARK CLEANERS	DC0001	4201 SAN FELIPE, HOUSTON	CHLORINATED SOLVENTS	3/1/1997	2A	2A	E	
	*	FORMER KINGS CLEANERS	DC0157	2855 WEST LAKE HOUSTON PARKWAY	CHLORINATED SOLVENTS	6/9/2008	2A	2A	E	
		FORMER METRO CLEANERS	DC0174	6119 WILCREST DRIVE	CHLORINATED SOLVENTS	11/17/2008	2A	2A	E	
		FORMER OAK VILLAGE CLEANERS	DC0015	10082 LONG POINT ROAD, HOUSTON	CHLORINATED SOLVENTS	3/15/2005	2A	2A	E	
		GOOD NEIGHBOR CLEANERS	DC0060	6410 CAVALCADE STREET, HOUSTON	CHLORINATED SOLVENTS	2/10/2006	2A	2A	E	
		GREENS IMPERIAL CENTER/TIP TOP CLEANERS	DC0057	17571 IMPERIAL VALLEY DRIVE, HOUSTON, TEXAS	CLORINATED SOLVENTS	3/1/1998	2A	2A	EQ	
		HAWTHORNE PLAZA - FORMER IMAGE CLEANERS	DC0108	3407 MONTROSE AVENUE, HOUSTON	CHLORINATED SOLVENTS	12/26/2006	1A, 2A	1A, 2A	E	
		INWOOD PLAZA - FORMER BELL CLEANERS	DC0004	8193 ANTOINE DRIVE, HOUSTON	CHLORINATED SOLVENTS	12/22/2004	2A	2A	E	
	*	JB CLEANERS	DC0179	2865 S. RICHEY ST.	CHLORINATED SOLVENTS	12/10/2008	2A	2A	E	
		LABELLE CLEANERS	DC0173	5658 TREASCHWIG ROAD	CHLORINATED SOLVENTS	11/17/2008	2A, 3B	2A, 3B	E	
		MEMORIAL VILLAGE DRY CLEANERS	DC0010	949 BUNKER HILL, HOUSTON	CHLORINATED SOLVENTS	2/9/2005	2A	2A	E	
		MORNING STAR CLEANERS	DC0119	16300 KUKENDAHL ROAD	CHLORINATED SOLVENTS	5/3/2007	2A	2A	EQ	
	*	NEW WAY CLEANERS	DC0196	5980 RENWICK DRIVE	CHLORINATED SOLVENTS	10/18/2007	1A	1A	E	
		NIFTY CLEANERS	DC0028	7555A LONG POINT, HOUSTON	CHLORINATED SOLVENTS	5/11/2001	2A	2A	EQ	
		NORTH JUNCTION PLAZA	DC0102	124-156 FM 1960 ROAD, HOUSTON	CHLORINATED SOLVENTS	11/29/2006	2A	2A	E	

TABLE 1
GROUNDWATER CONTAMINATION CASE DESCRIPTION BY COUNTY
TEXAS COMMISSION ON ENVIRONMENTAL QUALITY

COUNTY / DIVISION	NEW CASES	FILE NAME	FILE NUMBER	LOCATION	CONTAMINATION DESCRIPTION	DATE	ENFORCEMENT STATUS		DATA QUALITY	SECTION 5.236
HARRIS										
RMD/DCRP										
		NORTHGATE SHOPPING CENTER	DC0016	2200 FM 1960, HOUSTON	CHLORINATED SOLVENTS	3/15/2005	2A	2A	EQ	
		PILGRIM CLEANERS	DC0078	12442 MEMORIAL DRIVE, HOUSTON	CHLORINATED SOLVENTS	7/3/2006	2A	2A	E,Q	
		PILGRIM DRY CLEANERS	DC0128	13015 HIRAM CLARKE	CHLORINATED SOLVENTS	1/1/2004	2A	2A	E	
	*	PINEWOOD CLEANER	DC0197	1444 KINGWOOD DRIVE	CHLORINATED SOLVENTS	9/23/2009	1A	1A	E	
	*	RANDALLS CENTER - BAY AREA / FMR ALPINE CLEANERS	DC0145	4903 FAIRMONT PARKWAY	CHLORINATED SOLVENTS	6/1/2006	2A	2A	E	
		RANDALLS CENTER - BAY AREA / FMR ALPINE CLEANERS	DC0050	3100 FM 528, FRIENDSWOOD, TX	CHLORINATED SOLVENTS	11/25/1998	2B	2B	E	
		REGENCY CLEANERS	DC0176	2110 HOLLY HALL STREET	CHLORINATED SOLVENTS	12/10/2008	2A	2A	E	
		RYAN'S EXPRESS CLEANERS - HOUSTON	DC0022	480 UVALDE, HOUSTON	CHLORINATED SOLVENTS	4/7/2005	2A	2A	EQ	
		RYAN'S EXPRESS CLEANERS - HUMBLE	DC0021	216 N. BENDER, HUMBLE	CHLORINATED SOLVENTS	4/7/2005	2A	2A	E	
		SOUTHWEST CLEAN & LAUNDRY	DC0116	9706 BUFFALO SPEEDWAY, HOUSTON	CHLORINATED SOLVENTS	3/15/2006	2A	2A	E	
		SPARKY'S CLEANERS	DC0003	905 CENTER STREET, DEER PARK	CHLORINATED SOLVENTS	12/22/2004	2A	2A	E	
		STERLING CLEANERS	DC0139	8312 BROADWAY, HOUSON	CHLORINATED SOLVENTS	12/17/2007	2A	2A	E, Q	
		SUMMIT CLEANERS	DC0095	3734-3740 WESTHEIMER, HOUSTON	CHLORINATED SOLVENTS	7/27/2000	2A	2A	EQ	
		SUNNY CLEANERS	DC0177	13196 VETERANS MEMORIAL DR.	CHLORINATED SOLVENTS	12/10/2008	2A	2A	E	
		SUPER ROYAL CLEANERS	DC0151	1901 GESSNER DRIVE, STE. B, HOUSTON	CHLORINATED SOLVENTS		0	0	E	
		TOMS FINE CLEANERS	DC0123	7956 WESTHEIMER	CHLORINATED SOLVENTS	7/24/2002	2A	2A	E	
		TOWN PARK CLEANERS	DC0178	6038 S. GESSNER DR.	CHLORINATED SOLVENTS	12/10/2008	2A	2A	E	
		USA CLEANER	DC0158	5833 W GULF BANK ROAD	CHLORINATED SOLVENTS	8/11/2008	0	0	E	
		WESTBRIDGE RETAIL CENTER	DC0132	10280 WESTHEIMER ROAD	CHLORINATED SOLVENTS, BTEX	9/5/2007	0	0	E	
	*	WESTBURY TRIANGE CENTER - FORMER LIBERTY CLEANERS	DC0148	5359 WEST BELLFORT AVENUE	CHLORINATED SOLVENTS	4/8/2009	2A	2A	E	
		WESTHEIMER PLAZA - FMR $1.49 DELUXE CLEANERS	DC0147	16205 WESTHEIMER	CHLORINATED SOLVENTS	2/25/2008	2A	2A	E, Q	
RMD/PST										
		7 CIRCLE C STORE	109094	1722 S SHAVER, PASADENA	GASOLINE	2/17/1995	2A	2A	E,Q	
		A & A INC	112327	8601 MARTIN LUTHER KING BLVD, HOUSTON	UNKNOWN	5/27/1997	2A	2A	E,Q	
		A & S PARTNERS INC	115596	11055 S SAM HOUSTON EAST, HOUSTON	GASOLINE	12/3/2002	2A	2A	E,Q	
		A AND K FOOD STORE	107480	7004 BELLFORT, HOUSTON	GASOLINE	12/16/1993	6	6	E,Q	
		A N RUSCHE DIST CO	098545	11404 HWY 290, HOUSTON	GASOLINE	4/9/1991	6	6	E,Q	
		A N RUSCHE DISTRIBUTING	116043	24930 ALDINE WESTFIELD RD, SPRING	UNKNOWN	7/30/2004	2A	2A	E,Q	
	*	A SUNNYS	117664	6240 SYNOTT, HOUSTON	GASOLINE	4/3/2008	2A	2A	E,Q	
		ABF FREIGHT SYSTEMS INC	112419	5880 KELLY ST, HOUSTON	WASTE OIL	6/20/1997	4	4	E,Q	
		ABUSALAH ALBERT	112167	8521 STELLA LINK, HOUSTON	UNKNOWN	3/10/1997	2A	2A	E,Q	
		ADAMS CURTIS	113441	5203 N SHEPHERD, HOUSTON	GASOLINE	9/23/1998	2A	2A	E,Q	
	*	ALDINE ISD	118069	1865 ALDINE BENDER RD, HOUSTON	GASOLINE	6/10/2009	2A	2A	E,Q	Y
		ALIKAROWADIA SHAOUKAT	115423	1002 HOLLAND ST, JACINTO CITY	GASOLINE	3/27/2002	2A	2A	E,Q	
		ALL SEASONS	115709	15050 BEECHNUT, HOUSTON	WASTE OIL	4/22/2003	2A	2A	E,Q	
		ALLIED AVIATION FUELING CO	107536	2050 FUEL STORAGE RD, HOUSTON	WASTE OIL, OTHER	1/25/1994	2A	2A	E,Q	
		ALMON INC	112249	6201 LYONS AVE, HOUSTON	GASOLINE	4/16/1997	4	4	E,Q	
		ALSAATI MOHAMED ASHRAF	115088	5307 LOCKWOOD, HOUSTON	UNKNOWN	12/14/2000	6	6	E,Q	
		AMEGY BANK NATIONAL ASSOC	098028	823 825 THORTON ST, HOUSTON	GASOLINE	2/19/1991	2A	2A	E,Q	
		AMERICAN PIONEER DEVELOPMENT	109501	15755 WOOD FOREST BLVD, CHANNELVIEW	GASOLINE	6/6/1995	2A	2A	E,Q	
		ANGELS ENTERPRISE	107239	9700 SPENCER HWY, LA PORTE	GASOLINE	10/15/1993	2A	2A	E,Q	
		ARCHSTONE SMITH OPER TRUST	116609	HERMANN DR, HOUSTON	GASOLINE	8/23/2005	6	6	E,Q	
	*	ASCO PROPERTIES LLC	117769	12546 EAST FWY, HOUSTON	GASOLINE	7/7/2008	2A	2A	E,Q	
		A-S-K 41 L.C.	115543	13150 W LITTLE YORK, HOUSTON	GASOLINE	10/16/2002	6	6	E,Q	
		AT&T	117578	7111 CAPITOL ST, HOUSTON	GASOLINE	2/11/2008	6	6	E,Q	
		AT&T	117582	6500 W LOOP SOUTH, BELLAIRE	GASOLINE	2/11/2008	6	6	E,Q	
	*	AT&T	117945	14555 FONMEADOW DR, HOUSTON	GASOLINE	1/13/2009	6	6	E,Q	
		AT&T SERVICES, INC	116440	1935 HOLZWARTH RD, SPRING	GASOLINE	3/28/2005	6	6	E,Q	
		AT&T SERVICES, INC.	116446	3925 CAMPBELL RD, HOUSTON	UNKNOWN	4/8/2005	2A	2A	E,Q	
		AUTHORLEE IDA	115324	3839 S LOOP EAST, HOUSTON	GASOLINE	12/21/2001	1A	1A	E,Q	
	*	AVI RON	118006	2715 POLK ST, HOUSTON	GASOLINE	4/17/2009	6	6	E,Q	
		AVIS RENT A CAR SYS INC	116255	4960 WRIGHT RD, HOUSTON	GASOLINE	11/8/2004	6	6	E,Q	
		BAJSEL WALTER	117719	5546 LAWNDALE, HOUSTON	GASOLINE	6/2/2008	6	6	E,Q	
		BAL CHAN INC DBA QUICK & EASY	116370	12010 SPRING CYPRESS RD, TOMBALL	GASOLINE	1/24/2005	2A	2A	E,Q	
		BALDRIDGE CHIL	117037	4006 CENTER ST, DEER PARK	GASOLINE	11/7/2006	6	6	E,Q	
	*	BEAR CREEK CW PARTNERS	118146	5614 HWY 6, HOUSTON	GASOLINE	9/21/2009	6	6	E,Q	
		BEE LINE CORPORATION	117305	2223 MONTROSE BLVD, HOUSTON	GASOLINE, DIESEL	7/13/2007	2A	2A	E,Q	
	*	BIG DIAMOND INC	118056	2555 W HOLCOMBE BLVD, HOUSTON	GASOLINE	5/27/2009	2A	2A	E,Q	
		BOULOS ISMAT B	107920	16121 E IH 10, CHANNELVIEW	DIESEL	3/29/1994	2A	2A	E,Q	
		BROWNIES UNDERWOOD INC	115928	1322 UNDERWOOD, DEER PARK	GASOLINE	4/13/2004	2A	2A	E,Q	
		BUBBLES CAR WASH INC	117271	5735 WESTHEIMER RD, HOUSTON	GASOLINE	7/2/2007	2A	2A	E,Q	
		BUDJET FOOD STORE	113428	5110 E MOUNT HOUSTON, HOUSTON	GASOLINE	9/23/1998	2A	2A	E,Q	

TABLE 1
GROUNDWATER CONTAMINATION CASE DESCRIPTION BY COUNTY
TEXAS COMMISSION ON ENVIRONMENTAL QUALITY

COUNTY DIVISION	NEW CASES	FILE NAME	FILE NUMBER	LOCATION	CONTAMINATION DESCRIPTION	DATE	ENFORCEMENT STATUS		DATA QUALITY	SECTION 5.236
HARRIS										
RMD/PST										
	*	C/O SACCO & RINANDO REALTY	118047	3506 HARRISBURG, HOUSTON	GASOLINE	5/5/2009	6	6	E,Q	
	*	CAR GRI LP	097648	6015 SKYLINE DR, HOUSTON	GASOLINE	5/20/2009	1A	1A	E,Q	
		CFF RECYCLING USA	116864	1 WHARF ST, HOUSTON	GASOLINE	5/26/2006	1A	1A	E,Q	
		CHEVRON EMC	108797	10245 MARKET STREET RD, JACINTO CITY	GASOLINE	12/12/1994	4	4	E,Q	
		CHEVRON EMC	116865	4390 NW SAM HOUSTON PKWY, HOUSTON	GASOLINE	6/1/2006	2A	2A	E,Q	
		CHEVRON EMC	116148	4981 N HWY 6, HOUSTON	GASOLINE	10/4/2004	2A	2A	E,Q	
		CHEVRON EMC	116541	5027 E IH 10, BAYTOWN	UNKNOWN	7/15/2005	2A	2A	E,Q	
		CHEVRON EMC	092730	8791 KATY FWY, HEDWIG VILLAGE	UNKNOWN	3/27/1989	4	4	E,Q	
		CHEVRON EMC	105491	2602 PIERCE, HOUSTON	GASOLINE	1/8/1993	2A	2A	E,Q	
		CHEVRON EMC	106047	4401 W 18TH ST, HOUSTON	GASOLINE	3/12/1993	2A	2A	E,Q	
	*	CHEVRON ENVIROMENTAL MNGT CO	117941	1647 FEDERAL RD, HOUSTON	UNKNOWN	1/5/2009	2A	2A	E,Q	
		CHEVRON PRODUCTS CO	116137	8902 FALLBROOK DR, HOUSTON	UNKNOWN	9/27/2004	2A	2A	E,Q	
		CHEVRON PRODUCTS CO	092942	2400 GARTH RD, BAYTOWN	GASOLINE	5/15/1989	6	6	E,Q	
		CHEVRON PRODUCTS CO	110432	3210 TREASCHWIG RD, HUMBLE	GASOLINE	3/4/1996	2A	2A	E,Q	
		CHEVRON PRODUCTS CO	115848	8201 KATY FWY, HOUSTON	GASOLINE	1/14/2004	2A	2A	E,Q	
		CHEVRON PRODUCTS CO	116136	15505 WALLISVILLE RD, HOUSTON	GASOLINE	9/27/2004	6	6	E,Q	
		CHEVRON PRODUCTS CO	116169	2494 S HWY 6, HOUSTON	UNKNOWN	10/4/2004	1A	1A	E,Q	
		CHEVRON PRODUCTS CO	116314	2306 NORTHPARK DR, KINGWOOD	UNKNOWN	12/22/2004	1A	1A	E,Q	
		CHEVRON PRODUCTS CO	091934	12860 MEMORIAL DR, HOUSTON	GASOLINE	6/10/1988	6	6	E,Q	
		CHEVRON PRODUCTS CO	106594	6783 HWY 6, HOUSTON	GASOLINE	5/10/1993	2A	2A	E,Q	
		CHUNG WOO CHUN LANNIE	106169	1810 BAYPORT BLVD, SEABROOK	WASTE OIL, GASOLINE	3/16/1993	6	6	E,Q	
	*	CITY OF BELLAIRE	118110	5101 JESSAMINE ST, BELLAIRE	GASOLINE	8/25/2009	6	6	E,Q	
	*	CITY OF HOUSTON	117864	1212 GESSNER RD, HOUSTON	GASOLINE	10/1/2008	2A	2A	E,Q	
		CITY OF HOUSTON	091472	61 RIESNER, HOUSTON	GASOLINE	9/24/1987	4	4	E,Q	
		CITY OF HOUSTON	116835	9500 MARTIN LUTHER KING, HOUSTON	UNKNOWN	4/14/2006	1A	1A	E,Q	
	*	CITY OF HOUSTON	118165	6200 WHEELER ST, HOUSTON	GASOLINE	10/15/2009	1A	1A	E,Q	
		CITY OF HOUSTON AIRPORT SYSTEM	098884	7700 AIRPORT, HOUSTON	JET FUEL	5/9/1991	2A	2A	E,Q	
	*	CITY OF HOUSTON BLDG SER	117677	13925 S POST OAK RD, HOUSTON	GASOLINE	4/4/2008	1A	1A	E,Q	
	*	CITY OF HOUSTON GEN SER DEPT	118111	5820 E LITTLE YORK RD, HOUSTON	GASOLINE	8/25/2009	6	6	E,Q	
	*	CITY OF LA PORTE	118086	BLK 199 BROADWAY, LA PORTE	GASOLINE	7/3/2009	6	6	E,Q	
		COASTAL MART INC	092410	4002 SOUTHWEST FWY, HOUSTON	GASOLINE	12/12/1988	2A	2A	E,Q	
		CONOCOPHILLIPS	117866	5502 W AIRPORT BLVD, HOUSTON	GASOLINE, WASTE OIL	10/3/2008	2A	2A	E,Q	
		COTTINGHAM GEORGE	107691	9801 STELLA LINK RD, HOUSTON	GASOLINE	1/26/1994	4	4	E,Q	
	*	CULLEN EXXON MOBIL	117985	9421 CULLEN BLVD, HOUSTON	GASOLINE	2/27/2009	1A	1A	E,Q	
		D 1050 W RANKIN INC	106564	1050 W RANKIN RD, HOUSTON	GASOLINE	6/7/1993	2A	2A	E,Q	
		DAWOOD INC	115390	1406 W GULF BANK RD, HOUSTON	GASOLINE	2/13/2002	2A	2A	E,Q	
	*	DECAS ENTERPRISES LP	118210	7502 WESTHEIMER RD, HOUSTON	GASOLINE	12/22/2009	6	6	E,Q	
		DELANO ST LIMITED PARTNER	091440	1710 DELANO ST, HOUSTON	DIESEL	8/24/1987	2A	2A	E,Q	
		DIAMOND SHAMROCK	114585	7444 CANAL ST, HOUSTON	GASOLINE	5/19/1999	6	6	E,Q	
		DIAMOND SHAMROCK	116565	25500 ALDINE WESTFIELD RD, SPRING	GASOLINE	7/28/2005	6	6	E,Q	
		DIAMOND SHAMROCK	117487	2505 W BAY AREA BLVD, WEBSTER	GASOLINE	11/9/2007	6	6	E,Q	
		DIAMOND SHAMROCK MKT & REF	116395	14360 MEMORIAL DR, HOUSTON	GASOLINE	2/11/2005	6	6	E,Q	
		DIAMOND SHAMROCK REF & MKT	117094	4921 GARTH RD, BAYTOWN	GASOLINE, DIESEL	1/24/2007	6	6	E,Q	
		DIAMOND SHAMROCK REF & MKTG CO	092058	3820 PINEMONT ST, HOUSTON	GASOLINE	8/5/1988	6	6	E,Q	
		DIAMOND SHAMROCK REF & MKTG CO	111436	540 SHELDON RD, CHANNELVIEW	GASOLINE	9/25/1996	6	6	E,Q	
		DIAMOND SHAMROCK REF & MKTG CO	106998	8117 LONG POINT, HOUSTON	GASOLINE	9/15/1993	6	6	E,Q	
		DIAMOND SHAMROCK REF & MKTG CO	093111	8430 STELLA LINK, HOUSTON	GASOLINE	6/15/1989	2A	2A	E,Q	
		DIAMOND SHAMROCK REF & MKTG CO	099228	12155 ALIEF CLODINE, HOUSTON	GASOLINE	6/12/1991	6	6	E,Q	
		DIAMOND SHAMROCK REFINING	116829	6909 AIRLINE DR, HOUSTON	GASOLINE	4/7/2006	1A	1A	E,Q	
		DILGER DAVID	103063	3540 W FUQUA, HOUSTON	GASOLINE	5/15/1992	1A	1A	E,Q	
		DTG OPERATIONS	117757	7979 AIRPORT BLVD, HOUSTON	GASOLINE	6/30/2008	2A	2A	E,Q	
		DTG OPERATIONS INC	117173	15845 JOHN F KENNEDY BLVD, HOUSTON	UNKNOWN	3/22/2007	1A	1A	E,Q	
		DUBANI NASRULLAH	112963	8115 GULF FWY, HOUSTON	GASOLINE	2/27/1998	2A	2A	E,Q	
		DUNLAVY MART	117064	916 DUNLAVY ST, HOUSTON	GASOLINE	11/28/2006	2A	2A	E,Q	
		DUNPHEY PETROLEUM SERVICES	113987	6734 WINTON, HOUSTON	GASOLINE, DIESEL	1/5/1999	6	6	E,Q	
		E Z 4U FOOD STORE	116081	6114 ROOT RD, SPRING	GASOLINE	9/3/2004	6	6	E,Q	
		EAGLE GAS MART SHAWS GAS MART	098952	5606 S SHAVER, HOUSTON	GASOLINE	5/15/1991	2A	2A	E,Q	
		EAST END TRANSFER	114064	5607 CAVANAUGH, HOUSTON	GASOLINE	1/11/1999	2A	2A	E,Q	
		ELSAIFI DIRAN	115032	2015 SHEPHERD, HOUSTON	UNKNOWN	8/31/2000	2A	2A	E,Q	
		EQUIVA SERVICES LLC	092746	3141 SOUTHWEST FWY, HOUSTON	GASOLINE	3/28/1989	4	4	E,Q	
		EXXONMOBIL	117062	5118 LOCKWOOD, HOUSTON	GASOLINE	11/27/2006	6	6	E,Q	
		EXXONMOBIL	115512	8037 MARTIN LUTHER KING, HOUSTON	GASOLINE	8/9/2002	2A	2A	E,Q	
		EXXONMOBIL	116666	11830 BELLAIRE, HOUSTON	GASOLINE	11/15/2005	6	6	E,Q	
		EXXONMOBIL	091013	8700 NORTH FWY, HOUSTON	GASOLINE	3/9/1984	2A	2A	E,Q	
		EXXONMOBIL	091038	8015 EAST FWY, HOUSTON	GASOLINE	8/13/1985	4	4	E,Q	
		EXXONMOBIL	098036	5138 SAN FELIPE, HOUSTON	GASOLINE	2/20/1991	6	6	E,Q	

TABLE 1
GROUNDWATER CONTAMINATION CASE DESCRIPTION BY COUNTY
TEXAS COMMISSION ON ENVIRONMENTAL QUALITY

COUNTY DIVISION	NEW CASES	FILE NAME	FILE NUMBER	LOCATION	CONTAMINATION DESCRIPTION	DATE	ENFORCEMENT STATUS		DATA QUALITY	SECTION 5.236
HARRIS										
RMD/PST										
		EXXONMOBIL	108012	8819 KATY FWY, HOUSTON	GASOLINE	5/5/1994	2A	2A	E,Q	
		EXXONMOBIL	110914	5402 NORTH FWY, HOUSTON	GASOLINE	5/6/1996	2A	2A	E,Q	
		EXXONMOBIL	111213	7101 TIDWELL, HOUSTON	GASOLINE	6/17/1996	2A	2A	E,Q	
		EXXONMOBIL	111341	3807 MONTROSE, HOUSTON	UNKNOWN	7/31/1996	2A	2A	E,Q	
		EXXONMOBIL	115038	5040 OLD SPANISH TRL, HOUSTON	GASOLINE	8/31/2000	6	6	E,Q	
		EXXONMOBIL	115223	5502 LOCKWOOD, HOUSTON	GASOLINE	8/14/2001	6	6	E,Q	
		EXXONMOBIL	117301	2331 TELEPHONE RD, HOUSTON	GASOLINE	7/10/2007	6	6	E,Q	
		EXXONMOBIL	117039	3822 OLD SPANISH TRL, HOUSTON	GASOLINE	11/20/2006	6	6	E,Q	
		EXXONMOBIL	116009	7835 N LOOP EAST, HOUSTON	UNKNOWN	6/28/2004	2A	2A	E,Q	
		EXXONMOBIL	116123	1621 S VOSS, HOUSTON	UNKNOWN	9/22/2004	6	6	E,Q	
		EXXONMOBIL	116065	8400 S HWY 6, HOUSTON	UNKNOWN	8/19/2004	6	6	E,Q	
		EXXONMOBIL	116039	11200 NORTHWEST FWY, HOUSTON	GASOLINE	7/26/2004	6	6	E,Q	
		EXXONMOBIL	116014	13643 FM 249, HOUSTON	UNKNOWN	7/2/2004	2A	2A	E,Q	
		EXXONMOBIL	117418	2932 W BAY AREA, WEBSTER	UNKNOWN	9/17/2007	6	6	E,Q	
		EXXONMOBIL CORPORATION	117759	4411 W SAM HOUSTON PKWY, HOUSTON	GASOLINE	7/2/2008	6	6	E,Q	
		F M EXPRESS FOOD MART INC	117431	6925 LAKEVIEW HAVEN DR, HOUSTON	GASOLINE	10/4/2007	2A	2A	E,Q	
		FAIR BUSINESS INC	116769	8110 FAIRBANKS N HOUSTON RD, HOUSTON	GASOLINE	2/23/2006	2A	2A	E,Q	
	*	FEDEX FREIGHT EAST INC	117959	4004 IRVINGTON BLVD, HOUSTON	GASOLINE	2/2/2009	6	6	E,Q	
		FIESTA MART INC	104224	4711 AIRLINE DR, HOUSTON	GASOLINE	9/1/1992	2A	2A	E,Q	
		FIVE O FAMILY LTD	116839	6025 WESTHIMER, HOUSTON	GASOLINE	4/20/2006	6	6	E,Q	
		FLAGSHIP CARWASH PARTNERS	116603	22515 LOOP 494, KINGWOOD	UNKNOWN	8/23/2005	6	6	E,Q	
		GABRIEL RESIDENTIAL	116950	2606 KIRBY DR, HOUSTON	UNKNOWN	8/24/2006	6	6	E,Q	
		GEMINI ENTERPRISES	106346	5885 S GESSNER ST, HOUSTON	GASOLINE	4/19/1993	2A	2A	E,Q	
		GEORGE JOHNSON DEVELOPMENT	117080	1719 GRAY ST, HOUSTON	UNKNOWN	1/5/2007	1A	1A	E,Q	
	*	GHANI NORA PETERSEN ENV	117986	9000 AIRLINE ST, HOUSTON	GASOLINE	2/27/2009	2A	2A	E,Q	Y
		GHANSHYAM INC	117144	3702 E FM 528 RD, FRIENDSWOOD	UNKNOWN	3/12/2007	1A	1A	E,Q	
		GHASSAN BABA J	117095	300 TIDWELL RD, HOUSTON	UNKNOWN	1/23/2007	1A	1A	E,Q	
	*	GILLMAN SERVIES	118160	7611 BELLAIRE BLVD, HOUSTON	GASOLINE	10/14/2009	6	6	E,Q	
		GROCERS SUPPLY CO INC	116585	3521 N MAIN ST, BAYTOWN	UNKNOWN	8/12/2005	2A	2A	E,Q	
		GULSHAN ENTERPRISES	106612	12948 BEAUMONT HWY, HOUSTON	GASOLINE	6/6/1994	2A	2A	E,Q	
		HAGHENBECK FOUNDATION INC	116903	12222 BISSONNET, HOUSTON	GASOLINE	6/28/2006	2A	2A	E,Q	
		HANDY HARDWARE WHOLESALE INC	094801	8300 TEWANTIN DR, HOUSTON	DIESEL	3/8/1990	4	4	E,Q	
		HARRIS COUNTY	108158	1117 FRANKLIN ST, HOUSTON	GASOLINE, WASTE OIL	6/21/1994	2A	2A	E,Q	
		HARRIS COUNTY	097962	1320 PRESTON AVE, HOUSTON	GASOLINE	2/8/1991	4	4	E,Q	
		HARRIS COUNTY ENGINEER DIV	116236	4634 SPRING CYPRESS RD, SPRING	UNKNOWN	11/5/2004	1A	1A	E,Q	
		HARRIS COUNTY OIL CO	095113	11802 HEMPSTEAD, HOUSTON	GASOLINE	3/30/1990	2A	2A	E,Q	
		HESSED DEVELOPMENT	116952	YALE ST, HOUSTON	GASOLINE	8/25/2006	1A	1A	E,Q	
	*	HO BINH	118029	4701 W 34TH ST, HOUSTON	GASOLINE	4/29/2009	1A	1A	E,Q	
		HOOKS AIRPORT	114853	20803 STUEBNER AIRLINE, SPRING	UNKNOWN	1/27/2000	2A	2A	E,Q	
		HOUSTON ISD	096584	2020 MANGUM, HOUSTON	UNKNOWN	8/28/1990	2A	2A	E,Q	
		HOUSTON ISD	107447	6700 WINFREE, HOUSTON	GASOLINE	12/20/1993	4	4	E,Q	
		HOUSTON JOBBERS	114858	3050 E FM 1960, HOUSTON	GASOLINE, DIESEL	1/27/2000	2A	2A	E,Q	
		HOUSTON MARINE SER BULK TERM	109573	850 S LYNCHBURG RD, BAYTOWN	DIESEL	9/20/1995	4	4	E,Q	
		HUSSAIN SHOUICAT	115827	9228 MESA, HOUSTON	UNKNOWN	11/18/2003	1A	1A	E,Q	
		HUYNH NANCY	112919	12106 HOMESTEAD, HOUSTON	GASOLINE	1/26/1998	2A	2A	E,Q	
		J & T AUTOMOTIVE	110667	9046 WESTVIEW, HOUSTON	GASOLINE, WASTE OIL	4/11/1996	2A	2A	E,Q	
		JACKON EARL MRS ESTATE	100204	3402 BENNINGTON, HOUSTON	GASOLINE	11/5/1991	2A	2A	E,Q	
		JACKS GROCERY STORE	110180	7120 BAYWAY DR, BAYTOWN	GASOLINE	1/17/1996	6	6	E,Q	
		JAPAGE REALTY	115738	20333 SOUTHWEST FWY, SUGAR LAND	GASOLINE	5/22/2003	2A	2A	E,Q	
		JAPHET REALTY	116881	1701 N MAIN ST, HOUSTON	UNKNOWN	6/13/2006	1A	1A	E,Q	
		JCB POROPERTIES LTD	117932	3035 W FM 1960, HOUSTON	GASOLINE	12/16/2008	6	6	E,Q	
		JJM MANAGEMENT INC.	114408	12056 HOMESTEAD RD, HOUSTON	GASOLINE, DIESEL	2/12/1999	2A	2A	E,Q	
		JONES OIL CO	104481	4828 N SHEPHERD, HOUSTON	GASOLINE, DIESEL	9/29/1992	2A	2A	E,Q	
	*	JP MORGAN CHASE BANK	118011	602 AHRENS ST, HOUSTON	GASOLINE, WASTE OIL	4/29/2009	6	6	E,Q	
	*	JUNAID INVESTMENTS INC	118149	6626 CULLEN DR, HOUSTON	GASOLINE	9/23/2009	2A	2A	E,Q	
	*	KASHIF BROTHERS INC	117563	11660 FUQUA ST, HOUSTON	GASOLINE	2/1/2008	2A	2A	E,Q	
		KIM KISON	113498	9812 FULTON, HOUSTON	GASOLINE	10/12/1998	2A	2A	E,Q	
		KINGWOOD FARMERS MARKET	116462	22310 LOOP 494, KINGWOOD	UNKNOWN	4/19/2005	2A	2A	E,Q	
	*	KIPP INC	118101	5400 BLK LAWNDALE AVE, HOUSTON	GASOLINE	7/28/2009	6	6	E,Q	
		KMART CORP	102317	1801 N PRUETT ST, BAYTOWN	WASTE OIL	4/16/1992	2A	2A	E,Q	
	*	KOBAYASHI HERBERT	118196	20530 GULF FWY, WEBSTER	GASOLINE	12/4/2009	6	6	E,Q	
	*	KORNER FOOD MART	118010	13150 BISSONNET ST, HOUSTON	GASOLINE	4/29/2009	2A	2A	E,Q	
		KOUZONNIS ANTHONY	116998	1515 DOWLING, HOUSTON	UNKNOWN	10/4/2006	1A	1A	E,Q	
		KTL ENTERPRISES	117232	14530 S POST OAK, HOUSTON	GASOLINE	5/17/2007	2A	2A	E,Q	
		KUYKENDAHL 1770 LTD	115896	11771 KUYKENDAHL, SPRING	GASOLINE	3/12/2004	6	6	E,Q	
	*	LANDMARK INDUSTRIES LTD	118074	11290 FONDREN RD, HOUSTON	GASOLINE	6/23/2009	2A	2A	E,Q	

TABLE 1
GROUNDWATER CONTAMINATION CASE DESCRIPTION BY COUNTY
TEXAS COMMISSION ON ENVIRONMENTAL QUALITY

COUNTY DIVISION	NEW CASES	FILE NAME	FILE NUMBER	LOCATION	CONTAMINATION DESCRIPTION	DATE	ENFORCEMENT STATUS		DATA QUALITY	SECTION 5.236
HARRIS										
RMD/PST										
		LAZER ENERGY COMPANY INC	117333	8811 ALMEDA GENOA RD, HOUSTON	UNKNOWN	8/3/2007	1A	1A	E,Q	
		LEDBETTER DALE	116214	4701 WASHINGTON BLVD, HOUSTON	UNKNOWN	10/25/2004	2A	2A	E,Q	
		LIGNA CORP	115400	12802 E IH 10, HOUSTON	GASOLINE, DIESEL, WASTE OIL	2/27/2002	1A	1A	E,Q	
		LITTLE T INC	105418	13630 N CYPRESS HOUSTON RD, CYPRESS	GASOLINE	1/8/1993	2A	2A	E,Q	
		LONG J G ESTATE	112967	1020 HOGAN, HOUSTON	GASOLINE, DIESEL, WASTE OIL	2/11/1998	2A	2A	E,Q	
		LOUIS MACEY INVESTMENTS	117156	2301 MCKINNEY, HOUSTON	GASOLINE	3/19/2007	6	6	E,Q	
		LUCKY STORES INC DBA GEMCO	104508	8103 FONDREN, HOUSTON	GASOLINE, WASTE OIL	10/2/1992	2A	2A	E,Q	
		M ALI & SONS INC	116997	1836 AIRLINE DR, HOUSTON	UNKNOWN	10/4/2006	1A	1A	E,Q	
		M B & SONS INC	107058	817 SHELDON RD, CHANNELVIEW	DIESEL, GASOLINE	8/30/1993	2A	2A	E,Q	
		MACGREGOR DENTAL CENTERS	107330	8470 GULF FWY, HOUSTON	GASOLINE	11/29/1993	2A	2A	E,Q	
		MALIK JAVAID	091621	1530 CLINTON DR, GALENA PARK	GASOLINE	1/11/1988	2A	2A	E,Q	
		MARSH DISTRIBUTING CO	114882	2600 QUITMAN ST, HOUSTON	GASOLINE	2/25/2000	2A	2A	E,Q	
		MASONRY W W	106794	14145 LUTHE, HOUSTON	GASOLINE	7/12/1993	2A	2A	E,Q	
		MAYO DONALD	115274	4916 KELLY ST, HOUSTON	DIESEL	11/15/2001	2A	2A	E,Q	
		MCKUIN TRUST	117904	7400 ASHCROFT DR, HOUSTON	GASOLINE	11/6/2008	2A	2A	E,Q	
		MELCHER LEROY	099520	9715 STELLA LINK, HOUSTON	GASOLINE	7/15/1991	4	4	E,Q	
		MESQUITE BLUFF INC PATCO	113187	1010 CAMPBELL RD, HOUSTON	GASOLINE	5/15/1998	2A	2A	E,Q	
		METRONATIONAL CORP	117493	10135 KATY FWY, HOUSTON	UNKNOWN	11/21/2007	2A	2A	E,Q	
		MIDTOWN REDEVELOPMENT AUTHORIT	113939	2222 CLEBURNE, HOUSTON	GASOLINE, DIESEL, WASTE OIL	2/3/1999	4	4	E,Q	
		MODERN POOLS & SERVICE	116114	9067 KATY FWY, HOUSTON	GASOLINE	9/15/2004	2A	2A	E,Q	
		MOFFITT JOANN	112333	9501 LOCKWOOD, HOUSTON	GASOLINE, DIESEL	5/27/1997	2A	2A	E,Q	
		MOMIN FEROZ	095782	4303 E HWY 90, CROSBY	GASOLINE	6/12/1990	2A	2A	E,Q	
	*	MOMIN HARAJAT	118117	5820 SCOTT ST, HOUSTON	GASOLINE	9/2/2009	2A	2A	E,Q	
		MOTIVA ENTERPRES DBS SHELL	091859	12860 KIMBERLY, HOUSTON	GASOLINE	5/4/1988	4	4	E,Q	
		MOTIVA ENTERPRISES	117317	9970 BELLAIRE BLVD, HOUSTON	GASOLINE	7/20/2007	6	6	E,Q	
		MOTIVA ENTERPRISES	116278	2747 HWY 6, HOUSTON	GASOLINE	12/3/2004	2A	2A	E,Q	
		MOTIVA ENTERPRISES	117319	8525 KATY FWY, HOUSTON	UNKNOWN	7/20/2007	6	6	E,Q	
		MOTIVA ENTERPRISES	117318	3615 TIDWELL RD, HOUSTON	GASOLINE, DIESEL	7/20/2007	6	6	E,Q	
		MOTIVA ENTERPRISES LLC	106831	6923 ANTOINE, HOUSTON	GASOLINE	7/12/1993	4	4	E,Q	
	*	MOTIVA ENTERPRISES LLC	117854	8602 MEMORIAL DR, HOUSTON	GASOLINE	9/23/2008	2A	2A	E,Q	
	*	MOTIVA ENTERPRISES LLC	117455	424 SHELDON RD, CHANNELVIEW	GASOLINE	10/25/2007	2A	2A	E,Q	
	*	MOTIVA ENTERPRISES LLC	117453	110 W RANKIN RD, HOUSTON	UNKNOWN	10/25/2007	2A	2A	E,Q	
	*	MOTIVA ENTERPRISES LLC	117451	141 W FM 1097, WILLIS	UNKNOWN	10/25/2007	2A	2A	E,Q	
		MOTIVA ENTERPRISES LLC	117022	5435 BISSONNET ST, HOUSTON	GASOLINE	10/30/2006	6	6	E,Q	
		MOTIVA ENTERPRISES LLC	109083	5822 FM 1960, HOUSTON	GASOLINE	2/17/1995	2A	2A	E,Q	
		MOTIVA ENTERPRISES LLC	111571	1402 FM 1960, HOUSTON	GASOLINE	9/10/1996	2A	2A	E,Q	
		MOTIVA ENTERPRISES LLC	116253	1202 RED BLUFF RD, PASADENA	GASOLINE	11/8/2004	6	6	E,Q	
		MOTIVA ENTERPRISES LLC	116833	445 NORTH LOOP W, HOUSTON	GASOLINE	4/11/2006	6	6	E,Q	
	*	MOTIVA ENTERPRISES LLC	118045	14002 FM 2920 RD, TOMBALL	GASOLINE	5/5/2009	6	6	E,Q	
		MOTIVA ENTERPRISES LLC	116897	999 GESSNER RD, HOUSTON	GASOLINE	6/21/2006	6	6	E,Q	
		MOTIVA ENTERPRISES LLC	117756	801 N LOOP WEST, HOUSTON	GASOLINE	6/23/2008	1A	1A	E,Q	
		MOTIVA ENTERPRISES LLC	117708	2602 W LOOP SOUTH, HOUSTON	GASOLINE	5/7/2008	2A	2A	E,Q	
		MOTIVA ENTERPRISES LLC	117752	3936 KIRBY DR, HOUSTON	GASOLINE, DIESEL	6/23/2008	1A	1A	E,Q	
		MOTIVA ENTERPRISES LLC	117683	5440 E I 10, HOUSTON	GASOLINE	4/11/2008	6	6	E,Q	
		MOTIVA ENTERPRISES LLC	115067	9503 WESTHEIMER, HOUSTON	GASOLINE	10/9/2000	2A	2A	E,Q	
		MOTIVA ENTERPRISES LLC	109901	8101 EAST FWY, HOUSTON	GASOLINE	10/12/1995	2A	2A	E,Q	
		MOTIVA ENTERPRISES LLC	117289	10801 S POST OAK RD, HOUSTON	GASOLINE	7/2/2007	6	6	E,Q	
		MOTIVA ENTERPRISES LLC	117290	12261 BELLAIRE BLVD, HOUSTON	GASOLINE	7/2/2007	6	6	E,Q	
		MOTIVA ENTERPRISES LLC	117619	1910 NASA RD 1, HOUSTON	GASOLINE, DIESEL	3/5/2008	2A	2A	E,Q	
		MOTIVA ENTERPRISES LLC	117685	7604 EAST FWY, HOUSTON	GASOLINE	4/11/2008	2A	2A	E,Q	
		MOTIVA ENTERPRISES LLC	117686	535 FM 1960 RD, HOUSTON	GASOLINE	4/11/2008	1A	1A	E,Q	
		MOTIVA ENTERPRISES LLC	117286	9602 SOUTHWEST FWY, HOUSTON	GASOLINE	6/29/2007	2A	2A	E,Q	
		MOTIVA ENTERPRISES LLC	117753	9461 JONES RD, HOUSTON	GASOLINE	6/23/2008	1A	1A	E,Q	
		MOTIVA ENTERPRISES LLC	117707	2926 NORTH FWY, HOUSTON	GASOLINE	5/7/2008	6	6	E,Q	
		MOTIVA ENTERPRISES LLC	116896	7703 KATY FWY, HOUSTON	GASOLINE	6/21/2006	1A	1A	E,Q	
		MOTIVA ENTERPRISES LLC	117706	34 ALDINE BENDER, HOUSTON	GASOLINE	5/5/2008	6	6	E,Q	
		MOTIVA ENTERPRISES LLC	117712	6141 S LOOP EAST, HOUSTON	GASOLINE	6/2/2008	6	6	E,Q	
		MOTIVA ENTERPRISES LLC	117755	5803 FONDREN RD, HOUSTON	GASOLINE, DIESEL	6/23/2008	6	6	E,Q	
		MOTIVA ENTERPRISES LLC	117821	6440 RICHMOND AVE, HOUSTON	GASOLINE	8/27/2008	2A	2A	E,Q	
		MOTIVA ENTERPRISES LLC	117313	11603 NORTHWEST FWY, HOUSTON	GASOLINE	7/16/2007	1A	1A	E,Q	
		MOTON YOUNUS	115238	3719 LOCKWOOD DR, HOUSTON	UNKNOWN	8/29/2001	6	6	E,Q	
		N L INDUSTRIES	092464	3000 N BELT, HOUSTON	DIESEL	1/5/1989	1A	1A	E,Q	
	*	NAMEETA INC	117937	19255 KUYKENDAHL RD, SPRING	GASOLINE	1/5/2009	2A	2A	E,Q	Y
		NATIONAL CONVENIENCE	116949	11595 FM 1960, HOUSTON	GASOLINE	8/22/2006	6	6	E,Q	
		NATIONAL CONVENIENCE STORE	116832	2201 E SOUTHMORE AVE, PASADENA	GASOLINE	4/7/2006	2A	2A	E,Q	
		NATIONAL CONVENIENCE STORES	116374	1003 RICHMOND, HOUSTON	GASOLINE	1/25/2005	2A	2A	E,Q	

TABLE 1
GROUNDWATER CONTAMINATION CASE DESCRIPTION BY COUNTY
TEXAS COMMISSION ON ENVIRONMENTAL QUALITY

COUNTY DIVISION	NEW CASES	FILE NAME	FILE NUMBER	LOCATION	CONTAMINATION DESCRIPTION	DATE	ENFORCEMENT STATUS		DATA QUALITY	SECTION 5.236
HARRIS										
RMD/PST										
		NATIONAL CONVENIENCE STORES	116830	22500 FRANZ RD, KATY	GASOLINE	4/7/2006	2A	2A	E,Q	
		NATIONAL CONVENIENCE STORES	117547	18615 FM 2100, CROSBY	GASOLINE	1/16/2008	1A	1A	E,Q	
		NATIONAL CONVENIENCE STORES	117353	8003 HOWARD DR, HOUSTON	UNKNOWN	8/20/2007	2A	2A	E,Q	
	*	NATIONAL CONVENIENCE STORES	118039	1234 SHELDON RD, CHANNELVIEW	GASOLINE	5/5/2009	6	6	E,Q	
	*	NATIONAL CONVENIENCE STORES	117692	1909 ALDINE BENDER RD, HOUSTON	GASOLINE	4/30/2008	1A	1A	E,Q	
	*	NATIONAL CONVENIENCE STORES	118033	12375 SCARSDALE, HOUSTON	GASOLINE	5/5/2009	6	6	E,Q	
		NATIONAL CONVENIENCE STORES	116438	6802 BISSONNET ST, HOUSTON	GASOLINE, DIESEL	3/28/2005	6	6	E,Q	
		NATIONAL CONVENIENCE STORES IN	094350	5797 N BELT, HOUSTON	GASOLINE	1/19/1990	2A	2A	E,Q	
		NGUYEN HONG D	107511	4103 REED, HOUSTON	GASOLINE	12/17/1993	2A	2A	E,Q	
		NIAZI ENTERPRISES, INC	115171	10030 HOMESTEAD RD, HOUSTON	UNKNOWN	5/9/2001	1A	1A	E,Q	
	*	NIZAMANI INC	117594	12313 BELLAIRE, HOUSTON	GASOLINE	2/26/2008	2A	2A	E,Q	
		O & M ENTERPRISE INC	117077	15103 BELLAIRE BLVD, HOUSTON	UNKNOWN	1/5/2007	1A	1A	E,Q	
		OLSEN & GUERRA LUMBER CO	114059	5200 CEDAR HILL, HOUSTON	GASOLINE	1/6/1999	2A	2A	E,Q	
		OROURKE DISTRIBUTING CO INC	092408	8524 GULF FWY, HOUSTON	GASOLINE	12/16/1988	6	6	E,Q	
		OST PARTNERS	116712	5520 OLD SPANISH TRL, HOUSTON	UNKNOWN	12/15/2005	6	6	E,Q	
		PARK DANIEL	111659	8500 LONG POINT, HOUSTON	GASOLINE, WASTE OIL	9/27/1996	4	4	E,Q	
		PAT CHUBER	117239	801 HOGAN ST, HOUSTON	GASOLINE	6/1/2007	6	6	E,Q	
	*	PEPPER TAPPER CONSTRUCTION	118174	3103 MCKINNEY ST, HOUSTON	GASOLINE	11/3/2009	1A	1A	E,Q	
		PETROCOM LEASING CO	113850	1735 S DAIRY ASHFORD, HOUSTON	UNKNOWN	1/4/1999	6	6	E,Q	
		PETROLEUM WHOLESALE INC	117553	15411 WALLISVILLE RD, HOUSTON	GASOLINE, DIESEL	1/25/2008	1A	1A	E,Q	
		PETROLEUM WHOLESALE INC	093617	203 E LITTLE YORK, HOUSTON	GASOLINE	9/27/1989	2A	2A	E,Q	
		PETROLEUM WHOLESALE L P	094800	1801 COLLINGSWORTH, HOUSTON	WASTE OIL	7/25/1988	6	6	E,Q	
		PETROLEUM WHOLESALE LP	116196	5518 S WILLOW, HOUSTON	GASOLINE	10/22/2004	2A	2A	E,Q	
		PHAM LANG QUOC	116316	9607 KEMPWOOD, HOUSTON	GASOLINE	12/22/2004	2A	2A	E,Q	
		PHAN CHAU DUC	100296	10902 SHADOW WOOD DR, HOUSTON	GASOLINE	10/15/1991	2A	2A	E,Q	
		PHILLIPS CRANE & RIGGING INC	115989	925 S LOOP WEST, HOUSTON	GASOLINE	5/21/2004	1A	1A	E,Q	
		PHILLIPS PETROLEUM CO	095112	1109 TELEPHONE RD, HOUSTON	GASOLINE	3/30/1990	4	4	E,Q	
		PIPELINE REALTY	116482	2303 W HOLCOMBE BLVD, HOUSTON	GASOLINE	5/20/2005	2A	2A	E,Q	
	*	PLAZA @ AIRLINE LLC	118054	5402 AIRLINE DR, HOUSTON	GASOLINE	5/27/2009	6	6	E,Q	Y
		PORT OF HOUSTON AUTHORITY	102741	8200 CLINTON DR, HOUSTON	GASOLINE, DIESEL	4/28/1992	6	6	E,Q	
		PRESTIGE FORD LMTD PARTNERSHIP	117069	19000 EASTEX FWY, HUMBLE	GASOLINE	12/20/2006	1A	1A	E,Q	
		PRIMO FOOD STORE	114535	1023 HOGAN ST, HOUSTON	UNKNOWN	4/5/1999	2A	2A	E,Q	
		PRISKE- JONES INVESTMENTS	117306	938 NASA RD 1, HOUSTON	UNKNOWN	7/16/2007	6	6	E,Q	
		Q & Y INC DBA IN N OUT	117915	1775 N MASON RD, KATY	GASOLINE	11/20/2008	2A	2A	E,Q	
	*	R+L CARRIERS	117927	95 OATES RD, HOUSTON	GASOLINE	12/15/2008	1A	1A	E,Q	
		RAMIN GEORGE	114233	5902 W FM 1960, HOUSTON	GASOLINE, WASTE OIL	1/7/1999	4	4	E,Q	
		RATANI QAMAL	115570	1108 FREEPORT ST, HOUSTON	UNKNOWN	11/8/2002	1A	1A	E,Q	
		RDI WOODFOREST L P	112648	388 UVALDE, HOUSTON	UNKNOWN	9/26/1997	2A	2A	E,Q	
		RED MAN PIPE & SUPPLY CO	117359	2333 CLINTON DR, GALENA PARK	GASOLINE	8/28/2007	6	6	E,Q	
		REMEDIATION & LIABILITY MANAGE	091748	4551 WILL CLAYTON BLVD, HOUSTON	DIESEL, GASOLINE	3/18/1988	4	4	E,Q	
	*	RIVERA FREDDY	118185	5123 N MCCARTY ST, HOUSTON	GASOLINE	11/3/2009	2A	2A	E,Q	
		RUPANI ABDULAZIAN	114173	19803 KENSWICK, HUMBLE	GASOLINE	1/7/1999	6	6	E,Q	
		RUPANI SALMAN	091192	13203 VETERANS MEMORIAL, HOUSTON	GASOLINE	12/31/1986	6	6	E,Q	
		SADRU DIN & ALMAHRAN CORP	110913	1015 N MAIN ST, HIGHLANDS	UNKNOWN	5/6/1996	2A	2A	E,Q	
		SAFEWAY STORES INC	116770	7320 ANTOINE DR, HOUSTON	GASOLINE	2/27/2006	6	6	E,Q	
		SAMS MART	117059	19931 FM 2920 RD, TOMBALL	UNKNOWN	11/27/2006	2A	2A	E,Q	Y
	*	SAXENIAN FAMILY PP INC	117989	3601 WESTHEIMER RD, HOUSTON	GASOLINE	3/13/2009	1A	1A	E,Q	
		SERVICE TRANSPORT CO	093456	7900 ALMEDA GENOA, HOUSTON	DIESEL	8/18/1989	4	4	E,Q	
		SHELL BEHALF MOTIVA	117291	3202 CHIMNEY ROCK, HOUSTON	UNKNOWN	7/2/2007	2A	2A	E,Q	
		SHELL OIL / MOTIVA ENTERPRISES	117628	7501 FM 1960 EAST RD, HUMBLE	GASOLINE	3/12/2008	6	6	E,Q	
		SHELL OIL /MOTIVA ENTERPRISES	117630	920 RICHMOND AVE, HOUSTON	GASOLINE	3/12/2008	2A	2A	E,Q	
		SHELL OIL BEHALF MOTIVA	117293	3675 FM 1960, HOUSTON	GASOLINE	7/2/2007	6	6	E,Q	
		SHELL OIL CO	091693	2302 W HOLCOMBE, HOUSTON	GASOLINE	2/25/1988	2A	2A	E,Q	
		SHELL OIL MOTIVA	117312	9351 NORTH FWY, HOUSTON	GASOLINE	7/16/2007	2A	2A	E,Q	Y
		SHELL OIL MOTIVA	117308	12777 EAST FWY, HOUSTON	GASOLINE	7/16/2007	6	6	E,Q	
		SHELL OIL PRODUCTS	116463	2525 NORTH FWY, HOUSTON	UNKNOWN	4/25/2005	2A	2A	E,Q	
		SHELL OIL PRODUCTS ON BEHALF	116338	15450 TOMBALL PKWY, HOUSTON	GASOLINE	1/6/2005	2A	2A	E,Q	
		SHELL OIL PRODUCTS US	116645	7190 SOUTHWEST FWY, HOUSTON	GASOLINE	10/21/2005	6	6	E,Q	
		SHELL OIL PRODUCTS US	116678	3324 N PARK, KINGWOOD	UNKNOWN	11/18/2005	2A	2A	E,Q	
		SHELL OIL PRODUCTS US	116641	5910 W LOOP SOUTH, HOUSTON	WASTE OIL	10/21/2005	6	6	E,Q	
	*	SHELL OIL PRODUCTS/MOTIVA	117458	1010 W ALABAMA ST, HOUSTON	GASOLINE	10/26/2007	2A	2A	E,Q	
	*	SHELL OIL PRODUCTS/MOTIVA	117467	12490 MEMORIAL DR, HOUSTON	UNKNOWN	10/26/2007	2A	2A	E,Q	
		SHELL OIL PRODUCTS/MOTIVA	117494	1740 OLD SPANISH TRAIL, HOUSTON	UNKNOWN	11/28/2007	2A	2A	E,Q	
	*	SHELL OIL PRODUCTS/MOTIVA	117465	25120 NORTH FWY, SPRING	UNKNOWN	10/26/2007	2A	2A	E,Q	
	*	SHELL OIL PRODUCTS/MOTIVA	117459	1632 S VOSS RD, HOUSTON	GASOLINE	10/26/2007	2A	2A	E,Q	
		SHELL OIL PRODUCTS/MOTIVA	091860	12859 KIMBERLY, HOUSTON	GASOLINE	5/6/1988	2A	2A	E,Q	

TABLE 1
GROUNDWATER CONTAMINATION CASE DESCRIPTION BY COUNTY
TEXAS COMMISSION ON ENVIRONMENTAL QUALITY

COUNTY DIVISION	NEW CASES	FILE NAME	FILE NUMBER	LOCATION	CONTAMINATION DESCRIPTION	DATE	ENFORCEMENT STATUS		DATA QUALITY	SECTION 5.236
HARRIS										
RMD/PST										
		SHELL OIL PRODUCTS/MOTIVA	096091	13161 VETERANS MEMORIAL, HOUSTON	GASOLINE	7/9/1990	2A	2A	E,Q	
		SHELL OIL PRODUCTS/MOTIVA	102448	8003 BEECHNUT, HOUSTON	GASOLINE	4/1/1992	4	4	E,Q	
		SHELL OIL PRODUCTS/MOTIVA	102456	1525 N LOOP 610 W, HOUSTON	GASOLINE	4/1/1992	2A	2A	E,Q	
		SHELL OIL PRODUCTS/MOTIVA	102459	12445 NORTHWEST FWY, HOUSTON	GASOLINE	4/1/1992	2A	2A	E,Q	
		SHELL OIL PRODUCTS/MOTIVA	104646	6929 N LOOP E, HOUSTON	GASOLINE	10/23/1992	4	4	E,Q	
	*	SHELL OIL PRODUCTS/MOTIVA	117462	21110 TOMBALL PKWY, HOUSTON	UNKNOWN	10/26/2007	2A	2A	E,Q	
		SHELL OIL PRODUCTS/MOTIVA	115467	9106 HILLCROFT, HOUSTON	UNKNOWN	6/3/2002	6	6	E,Q	
		SHELL OIL PRODUCTS/MOTIVA	117554	9802 GULF FWY, HOUSTON	GASOLINE	1/25/2008	6	6	E,Q	
		SHELL OIL PRODUCTS/MOTIVA	117499	11831 BELLAIRE BLVD, HOUSTON	GASOLINE	12/4/2007	6	6	E,Q	
		SHELL OIL PRODUCTS/MOTIVA	117546	5401 TELEPHONE RD, HOUSTON	GASOLINE	1/16/2008	2A	2A	E,Q	
		SHELL OIL PRODUCTS/MOTIVA	117500	15930 DRUMMETT BLVD, HOUSTON	GASOLINE	12/4/2007	6	6	E,Q	
		SHELL OIL PRODUCTS/MOTIVA	117495	2540 W HOLCOMBE BLVD, HOUSTON	UNKNOWN	11/28/2007	6	6	E,Q	
		SHELL OIL PRODUCTS/MOTIVA	105824	102 W FM 1960, HOUSTON	GASOLINE, DIESEL	2/11/1993	2A	2A	E,Q	
		SHELL OIL PRODUCTS/MOTIVA	103766	3702 WESLAYAN, HOUSTON	GASOLINE	7/9/1992	4	4	E,Q	
	*	SHELL OIL PRODUCTS/MOTIVA	117461	10 ALDINE BENDER RD, HOUSTON	UNKNOWN	10/26/2007	2A	2A	E,Q	
		SHELL OIL/MOTIVA ENTERPRISES	117634	1101 KINGWOOD, KINGWOOD	GASOLINE	3/12/2008	2A	2A	E,Q	
		SHELL OIL/MOTIVA ENTERPRISES	117639	5498 FAIRMONT PKWY, PASADENA	GASOLINE	3/13/2008	6	6	E,Q	
		SHELL OIL/MOTIVA ENTERPRISES	117632	18040 HIGHWAY 59, HUMBLE	DIESEL, GASOLINE	3/12/2008	2A	2A	E,Q	
		SHELL OIL/MOTIVA ENTERPRISES	117635	111 N 10TH ST, LAPORTE	GASOLINE	3/12/2008	6	6	E,Q	
	*	SHIM JAE WON	118206	11501 TANNER RD, HOUSTON	GASOLINE	12/21/2009	1A	1A	E,Q	
		SHOP N MARKET	100657	5008 ALDINE BENDER RD, HOUSTON	GASOLINE	11/15/1991	2A	2A	E,Q	
		SHRITIN INC	116494	9505 CLAY RD, HOUSTON	DIESEL, GASOLINE	6/1/2005	2A	2A	E,Q	
		SJSH INVESTMENTS	116663	901 MCCARTY RD, HOUSTON	UNKNOWN	11/9/2005	6	6	E,Q	
		SMITH CARROLL	116948	812 W SHAW ST, PASADENA	UNKNOWN	8/22/2006	6	6	E,Q	
		SOFT TOUCH CAR WASH	104692	8901 W BELFORT, HOUSTON	GASOLINE	10/22/1992	2A	2A	E,Q	
		SOHAIL SHEIK	116730	13717 S POST OAK, HOUSTON	GASOLINE	1/3/2006	2A	2A	E,Q	
		SOUTHWESTERN BELL TELEPHONE	096457	5434 GASMER, HOUSTON	GASOLINE	8/14/1990	6	6	E,Q	
		SOUTHWESTERN MUFFLER & BRAKE	117355	110 SOUTH HEIGHTS BLVD, HOUSTON	GASOLINE	8/23/2007	1A	1A	E,Q	
	*	SPEEDWAY JV /BBVA COMPASS	118158	52743 BUFFALO SPEEDWAY, HOUSTON	GASOLINE	10/8/2009	1A	1A	E,Q	
		SPIRIT WORLD EVANGELISTIC OR	117542	803 CURTIN, HOUSTON	GASOLINE	1/15/2008	1A	1A	E,Q	
		SSP PARTNERS	111488	7730 DECKER DR, BAYTOWN	GASOLINE	9/17/1996	2A	2A	E,Q	
		STAR FUELS	115575	11103 KATY FWY, HOUSTON	GASOLINE	11/22/2002	1A	1A	E,Q	
		STAR FUELS	117672	6110 E I 10, BAYTOWN	DIESEL	4/3/2008	2A	2A	E,Q	
		STEEPLECHASE MOTOR CO	096603	18900 EASTEX FWY, HUMBLE	GASOLINE	8/29/1990	2A	2A	E,Q	
		STEWART & STEVENSON SERVICES	102973	8631 EAST FWY, HOUSTON	DIESEL	8/6/1992	2A	2A	E,Q	
		STOP N SERV INC	110583	10910 BAMMEL NORTH HOUSTON RD, HOUSTON	UNKNOWN	8/8/2000	2A	2A	E,Q	
		STOP N SERV INC	111004	20409 FM 2100, CROSBY	UNKNOWN	5/17/1996	4	4	E,Q	
		STRIPES LLC / SUSSER PETROLEUM	116553	11420 EASTEX FWY, HOUSTON	GASOLINE	7/18/2005	6	6	E,Q	
		STTN CORP	112467	3420 W OREM DR, HOUSTON	GASOLINE	8/21/1997	2A	2A	E,Q	
		SUSSER PETROLEUM	111486	4509 HWY 6, HOUSTON	GASOLINE	9/17/1996	2A	2A	E,Q	
	*	SUSSER PETROLEUM CO COMPANY LP	118057	2099 ANTOINE DR, HOUSTON	GASOLINE	5/27/2009	2A	2A	E,Q	
		SUSSER PETROLEUM CO INC	117918	2665 REED RD, HOUSTON	GASOLINE	11/24/2008	6	6	E,Q	
		TANG CHAU & DONNA	107671	150 E LITTLE YORK, HOUSTON	GASOLINE	1/26/1994	2A	2A	E,Q	
	*	THE FINGER COMPANY	107169	701 WAUGH, HOUSTON	GASOLINE, WASTE OIL	10/14/1993	2A	2A	E,Q	
	*	THE GROCERS SUPPLY CO INC	118140	3 UVALDE RD, HOUSTON	GASOLINE	9/10/2009	6	6	E,Q	
	*	THE GROCERS SUPPLY CO INC	118134	300 N MAIN ST, HIGHLANDS	GASOLINE	9/10/2009	6	6	E,Q	
		THE HOME DEPOT USA INC	115182	4915 GARTH RD, BAYTOWN	DIESEL	6/14/2001	2A	2A	E,Q	
	*	THORPE CORP	118060	6833 KIRBYVILLE ST, HOUSTON	GASOLINE	6/1/2009	2A	2A	E,Q	
		TOOR ENTERPRISES	115902	11105 E FM 1960, HUFFMAN	UNKNOWN	3/17/2004	1A	1A	E,Q	
		TRANSCO ENERGY CO	098591	17650 CHANUTE RD, HOUSTON	WASTE OIL	4/12/1991	4	4	E,Q	
		TRISTAR CONVENIENCE STORES	115904	8203 FONDREN RD, HOUSTON	UNKNOWN	3/22/2004	2A	2A	E,Q	
		TRISTAR CONVENIENCE STORES INC	115445	9091 S GESSNER, HOUSTON	GASOLINE	5/1/2002	2A	2A	E,Q	
	*	TRISTAR CONVENIENCE STORES INC	117998	3825 MANGUM RD, HOUSTON	GASOLINE	4/13/2009	1A	1A	E,Q	
		TWO WAY QUICK STOP	091377	8430 FULTON ST, HOUSTON	GASOLINE	7/13/1987	6	6	E,Q	
		TXDOT	094427	E HWY 1960, HUFFMAN	CHEMICAL	1/26/1990	2A	2A	E,Q	
		TXDOT	117021	11330 OLD KATY RD, HOUSTON	GASOLINE	10/30/2006	6	6	E,Q	
		TXDOT	100059	3730 EASTEX FWY, HOUSTON	GASOLINE, DIESEL	9/16/1991	6	6	E,Q	
		ULTRAMAR DIAMOND SHAMROCK	115301	2132 BISSONNET, HOUSTON	GASOLINE	12/17/2001	6	6	E,Q	
		UNITED PARCEL SERVICE	092770	8330 SWEETWATER, HOUSTON	GASOLINE	3/31/1989	2A	2A	E,Q	
		US PETROLEUM LP	111872	3944 BROADWAY, HOUSTON	GASOLINE	11/19/1996	2A	2A	E,Q	
		VALERO	116310	5802 MEMORIAL DR, HOUSTON	UNKNOWN	12/22/2004	2A	2A	E,Q	
		VALERO	117913	1406 WIRT RD, HOUSTON	GASOLINE	11/20/2008	2A	2A	E,Q	
		VALERO	116768	4203 FAIRMONT PKWY, PASADENA	GASOLINE	2/23/2006	2A	2A	E,Q	
		VALLEYCREST LANDSCAPE	117676	6604 CALLE LOZANO DR, HOUSTON	GASOLINE	4/4/2008	2A	2A	E,Q	
		VANGUARD CAR RENTAL USA INC	116107	2815 N SAM HOUSTON E PKWY, HOUSTON	UNKNOWN	9/14/2004	6	6	E,Q	

TABLE 1
GROUNDWATER CONTAMINATION CASE DESCRIPTION BY COUNTY
TEXAS COMMISSION ON ENVIRONMENTAL QUALITY

COUNTY	DIVISION	NEW CASES	FILE NAME	FILE NUMBER	LOCATION	CONTAMINATION DESCRIPTION	DATE	ENFORCEMENT STATUS		DATA QUALITY	SECTION 5.236
HARRIS											
	RMD/PST										
			VELLANI MINHAS	117693	7335 FAIRBANKS N HOUSTON RD, HOUSTON	GASOLINE, DIESEL, WASTE OIL	4/30/2008	1A	1A	E,Q	
		*	VINAY FUELS INC	117963	15415 EASTEX FWY, HUMBLE	GASOLINE	2/2/2009	6	6	E,Q	
			VINCENT BLAKE	117760	5335 WASHINGTON AVE, HOUSTON	GASOLINE	7/2/2008	2A	2A	E,Q	
			VISKADURAKIS FANOURIOS	115746	8075 SPENCER HWY, DEER PARK	UNKNOWN	5/29/2003	6	6	E,Q	
			VRG PROPERTIES COMPANY, LLC	115933	634 ALLEN GENOA RD, HOUSTON	GASOLINE	4/15/2004	2A	2A	E,Q	
			VRG PROPERTIES COMPANY, LLC	116981	5798 N BELT, HOUSTON	GASOLINE	9/19/2006	2A	2A	E,Q	
			WARNEKE GARY	114690	9201 KATY FREEWAY RD, HOUSTON	UNKNOWN	7/23/1999	2A	2A	E,Q	
			WE-2 ENTERPRISES INC	115647	7821 HWY 6 SOUTH, HOUSTON	UNKNOWN	2/14/2003	2A	2A	E,Q	
			WEST CAR WASH LTD	116428	9300 WESTHEIMER RD, HOUSTON	GASOLINE	3/17/2005	2A	2A	E,Q	
			YELLOW ROADWAY CORP	115359	4318 NORTHFIELD, HOUSTON	UNKNOWN	1/11/2002	2A	2A	E,Q	
			Z 249 INTEREST LLC	115808	11618 FM 249, HOUSTON	GASOLINE, DIESEL	10/10/2003	2A	2A	E,Q	
			ZAID ENTERPRISES DBA CIRCLE A	117056	11302 HUFFMEISTER RD, HOUSTON	GASOLINE	11/27/2006	2A	2A	E,Q	
			ZAKOIL INTERNATIONAL	103061	11649 EASTEX FWY, HOUSTON	GASOLINE, UNKNOWN	7/19/1992	2A	2A	E,Q	
			ZUEHLKE JAMES	116802	6102 CENTRALCREST ST, HOUSTON	UNKNOWN	3/24/2006	2A	2A	E,Q	
			ZUEHLKE MARY SUE	116803	6016 CENTRALCREST ST, HOUSTON	UNKNOWN	3/24/2006	2A	2A	E,Q	
	RMD/SF										
			BRIO REFINING INC	FILED BY	2501 DIXIE FARM RD, FRIENDSWOOD	1,2 DICHLOROETHANE, VOC	6/27/1985	5D&E	5D&E	E,Q,V,2,3	
			CRYSTAL CHEMICAL COMPANY	FILED BY	3502 ROGERDALE ROAD, HOUSTON, TX, HOUSTON	ARSENIC	8/26/1983	5E	5E	E,Q,V,2,3	
			DIXIE OIL PROCESSORS INC	FILED BY	DIXIE FARM RD, 1.5 MI SW OF IH 45 S AT ELLINGTON FIELD EXIT, FRIENDSWOOD	1,2 DICHLOROETHANE, VOC	3/31/1988	5D&E	5D&E	E,Q,V2,3	
			FEDERATED METALS	FILED BY	BEHIND FED METALS PLANT AT 9200 MARKET ST, HOUSTON	TETRACHLOROETHENE (PERCHOLOROETHYLENE), TRICHLOROETHENE	1/1/2005	4	4	E, Q	
			FRENCH LTD	FILED BY	2 MI SW OF CROSBY AND 1 MI E OF SAN JACINTO, CROSBY	BTEX, 1-2 DICHLOROETHANE, VINYL CHLORIDE, 1,1-DICHLORETHANE, 1,1, DCE, CARBON TET, CHLOROFORM, CIS-1,2-DICHLOROETHENE, METHYLENE CHLORIDE, NAPTHALENE,	3/24/1988	5	5	E,Q,V,1,2,3	
			GENEVA INDUSTRIES - FUHRMANN ENERGY	FILED BY	9334 CANNIFF ST, HOUSTON	BENZENE, TOLUENE, ETHYLBENZENE, XYLENE, TRICHLOROETHYLENE, PCBS, POLYNUCLEAR AROMATICS	1/31/1981	5D, E	5D, E	E, Q	
			HIGHLANDS ACID PIT	FILED BY	CLEAR LAKE DR, APPROXIMATELY 1.4 MI W OF HIGHLANDS, HIGHLANDS	BENZENE, CHROMIUM, ARSENIC, CADMIUM, TOLUENE, XYLENE, PYRIDINE, PHENOL	4/2/1983	5D&E	5D&E	E Q V.2.3	
			HOUSTON SCRAP	FILED BY	S OF LOOP 610 & W HIGHWAY 59, HOUSTON	ARSENIC, CADMIUM, LEAD, BERYLLIUM	12/21/1997	5E	5E	EQV23	
			JENSEN DRIVE SCRAP	FILED BY	3603 JENSEN DR, HOUSTON	PCBS	8/30/1996	0E	0E	UNKNOWN	
			JONES ROAD GROUND WATER PLUME	FILED BY	1/2 MILE N OF INTERSECTION OF JONES RD & FM 1960, HOUSTON	TETRACHLOROETHENE (PERCHOLOROETHYLENE), TRICHLOROETHYLENE, 1,2-DICHLOROETHENE (CIS & TRANS), VINYL CHLORIDE	2/14/2002	3	3	E, Q, V2&3	
			MANY DIVERSIFIED INTERESTS INC	FILED BY	APPROXIMATELY 0.25 MI S OF IH 10; 2 MI E OF DOWNTOWN HOUSTON, HOUSTON	BENZENE, BENZO(A)PYRENE, LEAD	11/28/2003	4	4	E, Q	
			NORTH CAVALCADE STREET	FILED BY	NE OF INTERSECTION CAVALCADE & MAURY ST; 1 MI SE OF LOOP 610 N & US HIGHWAY 59, HOUSTON	CREOSOTE COMPONENTS & BTEX	8/7/1986	5	5	E, Q	
			SIKES DISPOSAL PITS	FILED BY	OLD US HIGHWAY 90 ON THE E BANK OF THE SAN JACINTO RIVER, CROSBY	PHENOLS, BENZENE, TOLUENE, 1-1-2 TCA, VINYL CHLORIDE, BERYLLIUM, TRICHLOROETHYLENE	6/30/1985	6D 6E	6D 6E	E, Q, V3	
			SOL LYNN - INDUSTRIAL TRANSFORMERS	FILED BY	1415, 1417, & 1419 S LOOP 610 W, HOUSTON	TRICHLOROETHYLENE, CIS 1,2-DCE, VINYL CHLORIDE	12/1/1998	3	3	E	
			SOUTH CAVALCADE STREET	FILED BY	NE OF INTERSECTION OF CAVALCADE & MAURY ST 1 MI SE OF LOOP 610 N & US HIGHWAY 59, HOUSTON	POLYAROMATIC HYDROCARBONS (PAH)	3/28/1985	5E	5E	E,Q,V,2,3	
	RMD/SSDA										
			DELROC OIL REFINERY (WOODWIND LAKES SUBDIVISION)	FILED BY SITE NAME	7714 CADENZA CT, HOUSTON TX	BENZENE, TOLUENE, XYLENE	7/31/2006	1B	1B	E,Q,V3	
			JENSEN DRIVE DRUM SITE	FILED BY SITE NAME	3116 JENSEN DRIVE, HOUSTON, TEXAS	BERYLLIUM, LEAD, ARSENIC	1/10/2007	1A, 5B	1A, 5B	2A	
			PARKER BROTHERS	FILES BY SITE NAME	CORNER OF HIRSCH AND WINFIELD ROAD, HOUSTON, TX	ARSENIC	10/22/2001	2	2	E	

TABLE 1
GROUNDWATER CONTAMINATION CASE DESCRIPTION BY COUNTY
TEXAS COMMISSION ON ENVIRONMENTAL QUALITY

COUNTY DIVISION	NEW CASES	FILE NAME	FILE NUMBER	LOCATION	CONTAMINATION DESCRIPTION	DATE	ENFORCEMENT STATUS		DATA QUALITY	SECTION 5.236
HARRIS										
RMD/VC										
		$1.69 CLEANERS - KINGS CROSSING PLACE	2003	2855 WEST LAKE HOUSTON PARKWAY, KINGWOOD	CHLORINATED SOLVENTS, VOCS	11/27/2006	0	0	E	
		1634 WESTHEIMER PROPERTY	1141	1634 WESTHEIMER, HOUSTON	SOLVENTS	3/21/2000	0	0	E	
		22 ACRE EUREKA RAILYARD PROPERTY	1494	T.C. JESTER BOULEVARD AND KANSAS STREET, HOUSTON	VOCS, METALS, TPH	7/26/2002	2	2	E	
		2400 GESSNER SHOPPING CENTER	1202	2418 GESSNER, HOUSTON	PCE	5/17/2000	3	3	E	
		2902 WEST 12TH STREET OFFICE/WAREHOUSE	1267	2902 WEST 12TH STREET, HOUSTON	TPH, METALS, LEAD, CHLORINATED SOLVENTS	10/26/2000	0	0	E	
		4.59 ACRE MIDDLE STREET TRACT	1330	SWC BUFFALO BAYOU AND MIDDLE STREET	METALS	3/8/2001	0	0	E	
		7900 BLOCK WESTHEIMER	1829	7921, 7927, 7914 AND 7933 WESTHEIMER, HOUSTON	CHLORINATED SOLVENTS	6/3/2005	2A	2A	E	
		8200 SOUTHWEST FREEWAY	2223	8200 SOUTHWEST FREEWAY, HOUSTON	VOC'S, CHLORINATED SOLVENTS	9/22/2008	1B	1B	E	
		900/910 GEMINI SITE - 1	532	900 AND 910 GEMINI ROAD, CLEAR LAKE CITY	VOCS	5/23/1997	3	3	E	
		900/910 GEMINI SITE - 2	810	900 AND 910 GEMINI, CLEAR LAKE CITY	VOCS	7/20/1998	4	4	E	
		A- 1CLEANE RS	1621	12754 MEMORIAL DRIVE, HOUSTON	VOCS	8/8/2003	4	4	E	
		ADA FABRICATION AND MANUFACTURING	1105	2510 EAST BELTWAY 8, PASADENA	VOCS, METALS, TPH	12/27/1999	3	3	E	
		AFFORDABLE FEED AND TRACK	1772	1802 CENTER STREET, HOUSTON	VOCS, SVOCS, METALS, TPH	12/30/2004	6	6	E	
		ALICE STREET EAST PLUME B	2007	SWC ALICE AND ARDMORE STREET, HOUSTON	VOCS	12/19/2006	6	6	E	
		ALLRIGHT AUTO PARK (SEE VCP 378)	205	1301 PRESTON AVENUE, HOUSTON	BTEX, METALS, VOCS, PAHS	3/15/1996	0	0	E	
		AMERICAN DOOR PRODUCTS	1899	7967 BLANKENSHIP DRIVE, HOUSTON	METALS, PESTICIDES	2/28/2006	1B	1B	E	
		ANDERSON GREENWOOD & CO. (SOUTH RICE)	845	5425 SOUTH RICE AVENUE, HOUSTON	CHLORINATED SOLVENTS,TPH, BTEX	10/8/1998	5	5	E	
		AQUA-DYNE, INC.	1931	3620 WEST 11TH STREET, HOUSTON	VOCS, METALS, CHLORINATED SOLVENTS	5/19/2006	1B	1B	E	
		ARCHER MOTOR SALES	2169	8711 NORTH FREEWAY, HOUSTON	VOCS, METALS, CHLORINATED SOLVENTS	5/9/2008	2	2	E	
		ASHLAND SPECIAL CHEMICAL COMPANY	1412	6121 ALMEDA- GENOA ROAD	VOCS	1/15/2002	2A	2A	E	
		ASPEN MANUFACTURING	1628	5101 HARTWICK ROAD, HOUSTON	VOCS, CHLORINATED SOLVENTS	8/28/2003	4	4	E	
		ATCO BUSINESS CENTER	1665	13601 FM 529, HOUSTON	VOCS, METALS, TPH	12/11/2003	1A	1A	E	
		BALDWINS INDUSTRIAL SERVICES	1730	925 SOUTH LOOP WEST, HOUSTON	VOCS, SVOCS, CHLORINATED SOLVENTS, TPH	8/17/2004	2	2	E	
		BAY PLAZA RETAIL CENTER	533	2137-2348 NORTH ALEXANDER DRIVE, BAYTOWN	CHLORINATED SOLVENTS	5/23/1997	0	0	E	
		BELLFORT PLAZA TOP 1 DRY CLEANERS	1604	10795 WEST BELLFORT STREET, HOUSTON	VOCS	7/1/2003	1A	1A	E	
		BELTWAY 8 DREDGE MATERIAL PLACEMENT AREA	1897	BELTWAY 8 @ JACINTOPORT BOULEVARD, HOUSTON	VOCS, SVOCS, METALS, CHLORINATED SOLVENTS	1/13/2006	1B	1B	E	
		BLAND CADILLAC MULTI- TRACT PROPERTY	539	2100 BAGBY STREET, HOUSTON	CHLORINATED SOLVENTS	5/28/1997	5	5	E	
		BLOCK 273	1877	1210 SAN JACINTO STREET, HOUSTON	VOCS, CHLORINATED SOLVENTS	10/20/2005	4	4	E	
		BLOCK 93 CITY OF HOUSTON	2159	RUSK, FANNIN, WALKER AND MAIN STREETS, HOUSTON	VOCS, METALS, TPH	4/7/2008	4	4	E	
		BLOCK 95	1006	801 SAN JACINTO STREET, HOUSTON	TPH, BTEX	7/8/1999	0	0	E	
		BOARD OF REGENTS UNIVERSITY OF TEXAS - ALMEDAOARD	2163	7605, 7609, 7615, 7619 ALMEDA ROAD, HOUSTON	VOCS, METALS	4/21/2008	1B	1B	E	
		BOARD OF REGENTS UNIVERSITY OF TEXAS - CORDER	2137	SOUTH OF CORDER AND NE OF I&GNRR, HOUSTON	VOCS	1/30/2008	1A	1A	E	
		BOILTER TUBE COMPANY OF AMERICA - LA PORTE	1725	240 BARBOURS CUT BOULEVARD, LA PORTE	VOCS, CHLORINATED SOLVENTS	8/9/2004	4	4	E	
	*	BRYTON HILL MANOR APARTMENTS	2266	519 RICHEY STREET, HOUSTON	VOCS,TPH	4/30/2009	1	1	E	
		BUMPER SERVICE OF HOUSTON	1915	1200 GIVENS STREET, HOUSTON	VOCS, SVOCS, CHLORINATED SOLVENTS, TPH	4/7/2006	1B	1B	E	
		CELEBRITY CLEANERS	1458	283 LOCKHA VEN DRIVE, HOUSTON	CHLORINATED SOLVENTS	5/22/2002	0	0	E	
		CHAMPION FOREST SHOPPING CENTER	288	16616 CHAMPION FOREST, HOUSTON	SOLVENTS	7/8/1996	5	5	E	
		CHAMPION'S GUN RANGE	1752	5614 HILTONVIEW ROAD, HOUSTON	METALS	1/25/2006	0	0	E	
		CHAMPIONS VILLAGE	1641	6500 FM ROAD 1960 WEST, HOUSTON	VOCS, CHLORINATED SOLVENTS	9/23/2003	4	4	E	
		CHANNEL SHIPYARD, INC.	317	999 SOUTH LYNCHBURG ROAD, LYNCHBURG	TPH, CHORINATED SOLVENTS	8/13/1996	4	4	E	
		CHARTER INTERNATIONAL OIL RESEARCH TRACT	887	1505 CENTRAL AVENUE, HOUSTON	VOCS	12/8/1998	4	4	E	
		CHEROKEE WEBSTER DEVELOPMENT	2215	19301 OLD GALVESTON ROAD, WEBSTER	HEAVY METALS	8/27/2008	2B	2B	E	
		CHEVRON FACILITY NO. 60108031	599	7610 EASTEX FWY, U.S. 95 @ CROSSTIMBERS, HOUSTON	TPH	8/21/1997	0	0	E	
		CHEVRONTE XACO HUMBLE TEST FACILITY	1510	18619 1/2 WOODLAND HILLS DRIVE, HUMBLE	VOCS, SVOCS, METALS, TPH	8/30/2002	2	2	E	
		CITY BLOCK - ELGIN, STUART, FANNIN, MAIN	1584	1010 ELGIN STREET, HOUSTON	VOCS, TPH	4/17/2003	0	0	E	
		CITY OF HOUSTON RICHMOND PROPERTY	1796	1521 -1569 RICHMOND AVENUE, HOUSTON	VOCS, TPH	2/23/2005	2A	2A	E	
		CLAY ROAD PLAZA SHOPPING CENTER	631	16618 CLAY ROAD, HOUSTON	CHLORINATED SOLVENTS	10/14/1997	0	0	E	
		COMET CLEANER S KIRKWOOD	1501	11950 WESTHEIMER ROAD, HOUSTON	CHLORINATED SOLVENTS	8/8/2002	4	4	E	

TABLE 1
GROUNDWATER CONTAMINATION CASE DESCRIPTION BY COUNTY
TEXAS COMMISSION ON ENVIRONMENTAL QUALITY

COUNTY DIVISION	NEW CASES	FILE NAME	FILE NUMBER	LOCATION	CONTAMINATION DESCRIPTION	DATE	ENFORCEMENT STATUS		DATA QUALITY	SECTION 5.236
HARRIS										
RMD/VC										
	*	COOK PAINT AND VARNISH	2260	2500 SUMMER STREET, HOUSTON	HEAVY METAL, TPH	4/15/2009	1	1	E	
		CRAIG'S CLEANERS NO. 4	1609	3520 SOUTH SHEPHERD DRIVE, HOUSTON	CHLORINATED SOLVENTS	7/17/2003	0	0	E	
		CRAIG'S CLEANERS WESTCHASE	1486	9700 WESTHEIMER ROAD, HOUSTON	CHLORINATED SOLVENTS	8/22/2002	2A	2A	E	
		CRAIG'S INTEREST	265	3725 WESTHEIMER, HOUSTON	SOLVENTS	5/28/1996	0	0	E	
		CRANE VALVE SERVICES, INC.	1691	3602 WEST 12TH STREET, HOUSTON	VOCS, METALS, CHLORINATES SOLVENTS, TPH	4/6/2004	2	2	E	
		CROCKETT OLIVER TRACT	1751	NORTH AND EAST OF SUMMER AND OLIVER STS, HOUSTON	VOCS, SVOCS, CHLORINATED SOLVENTS, TPH	10/28/2004	1A	1A	E	
		CROWN SERVICES FACILITY	919	7715 KATY FREEWAY, HOUSTON	HYDROCARBONS	2/2/1999	2A	2A	E	
		CULLIGAN WATER FACILITY	2012	2121 EDWARDS STREET, HOUSTON	METALS	12/19/2006	1A	1A	E	
		CUTTEN ROAD AND FM 1960	1754	CUTTEN ROAD AND FM 1960, HOUSTON	CHLORINATED SOLVENTS	11/4/2004	0	0	E	
		CYPRESS JUNCTION SHOPPING CENTER	1594	13815 CYPRESS NORTH HOUSTON ROAD, CYPRESS	VOCS, CHLORINATED SOLVENTS	5/27/2003	0	0	E	
		D/J VENTURE	1734	3131 ARGONNE STREET, HOUSTON	VOCS, CHLORINATED SOLVENTS	9/8/2004	2	2	E	
		DANIEL MEASUREMENT AND CONTROL	1525	9720 OLD KATY ROAD, HOUSTON	VOCS, SVOCS, METALS, CHLORINATED SOLVENTS, TP	10/7/2002	4	4	E	
		DASHIEL L CORPORATION	1216	1300 UNDERWOOD ROAD, DEER PARK	CHLORINATED SOLVENTS	6/27/2000	3	3	E	
		DAVID TAYLOR CADILLAC	2146	9120 SOUTHWEST FREEWAY, HOUSTON	VOCS, METALS, TPH	3/3/2008	2A	2A	E	
	*	DAVIS LYNCH	2279	2005 GARDEN ROAD, PEARLAND	CHOLRINATED SOLVENTS	8/10/2009	2	2	E	
		DILLEY'S DRY CLEANER	1463	1304 BLALOCK ROAD, SUITEF, HOUSTON	VOCS, CHLORINATED SOLVENTS	5/1/2002	4	4	E	
		DIXIE CULLEN INTERESTS	1485	4300 DIXIE DRIVE, HOUSTON	METALS, TPH	7/15/2002	0	0	E	
		DIXIE ELECTROPLATING COMPANY	495	3001 ENGELKE STREET, HOUSTON	METALS	3/27/1997	4	4	E	
		DRESSER FLOW CONTROL TEXSTEAM OPERATION	1904	1020 RANKIN ROAD, HOUSTON	VOCS, SVOCS, METALS, CHLORINATED SOLVENTS, TP	2/13/2006	1B	1B	E	
		DRESSOR MEASUREMENT	1977	2135 HIGHWAY 6 SOUTH, HOUSTON	VOCS, METALS, CHLORINATED SOLVENTS	9/18/2006	1B	1B	E	
	*	DRY CLEAN USA	2252	8616 SOUTH BRAESWOOD, HOUSTON	VOCS	2/25/2009	4	4	E	
		DRYCLEAN ETC	1395	7042 BISSONNET STREET	VOCS, CHLORINATED SOLVENTS	10/8/2001	4	4	E	
		EARLE M. JORGENSEN COMPANY	1763	5311 CLINTON DRIVE, HOUSTON	VOCS, CHLORINATED SOLVENTS, TPH	1/20/2005	4	4	E	
		EAST END CORRIDOR	2202	3829,3839,3845, 3900 HARRISBURG, HOUSTON	HEAVY METALS	7/18/2008	2B	2B	E	
		EAST END CORRIDOR - V	2237	4907,4911,5021 HARRISBURG BLVD&308 BRYAN, HOUSTON	VOCS,HEAVY METALS	12/11/2008	2B	2B	E	
		EAST END CORRIDOR - VI	2238	6400 HARRISBURG BOULEVARD, HOUSTON	SVOCS,HEAVY METALS	12/11/2008	1A	1A	E	
		EAST END CORRIDOR II	2208	3406,3416,3506,3600,3618,3714 HARRISBURG, HOUSTON	VOCS, HEAVY METALS, TPH	7/30/2008	1A	1A	E	
		EAST END CORRIDOR III	2233	5504-5592 HARRISBURG BOULEVARD, HOUSTON	VOCS, HEAVY METALS, CHLORINATED SOLVENTS, TPH	11/12/2008	1A	1A	E	
		EAST END CORRIDOR IV	2234	5209, 5219,5304, 5314 HARRISBURG BOULEVARD, HOUSTON	VOCS, HEAVY METALS, TPH	11/12/2008	2B	2B	E	
		ELF ATOCHEM NORTH AMERICA , INC.	644	18000 CROSBY EASTGATE ROAD, CROSBY	METALS	10/28/1997	2	2	E	
		ELG IRELAND ALLOYS, INC.	1234	11300 SPENCER ROAD, HOUSTON	METALS, SOLVENTS	7/27/2000	2A	2A	E	
		ELLIOTT VALVE	2153	5436 CLAY STREET, HOUSTON	CHLORINATED SOLVENTS	3/12/2008	1A	1A	E	
		EXPERT CLEANERS	1278	5711, 5713 AND 5715 FONDREN ROAD, HOUSTON	CHLORINATED SOLVENTS	11/28/2000	0	0	E	
		EXXON LAND DEVELOPMENT, INC. PROPERTY	528	22555 NORTH HIGHWAY 59, HOUSTON	METALS, PETROLEUM HYDROCARBONS	5/14/1997	5	5	E	
		F. W. GARNTER COMPANY	1764	6900 OLD KATY ROAD, HOUSTON	CHLORINATED SOLVENTS	12/10/2004	4	4	E	
		FIESTA SOUTH MAIN CENTER	1708	12321 SOUTH MAIN STREET, HOUSTON	VOCS	6/14/2004	4	4	E	
		FISHER SERVICE COMPANY	966	1831 WEST "E" STREET, LA PORTE	SOLVENTS, OILS, COOLANTS,	4/27/1999	2A	2A	E	
		FLOW SERVE CORP. (LAKES/6 10 SERVICE CENTER)	873	2525 WEST BELLFORT, HOUSTON	SOLVENTS	11/18/1998	0	0	E	
		FLOWSERVE CORPORATION	1910	2525 WEST BELLFORT, HOUSTON	VOCS, CHLORINATED SOLVENTS	3/10/2006	1B	1B	E	
		FONDREN SOUTHWEST VILLAGE SHOPPING CENTER	1964	11175 FONDREN ROAD, HOUSTON	CHLORINATED SOLVENTS	8/28/2006	1B	1B	E	
		FORMER LEROY'S AUTO PARTS	1140	5430 WASHINGTON AVE HOUSTON	BTEX, TPH	2/20/2000	4	4	E	
		FORMER MERCEDES NORTH HOUSTON	1533	13915 IH- 45 NORTH, HOUSTON	CHLORINATED SOLVENTS, TPH	11/12/2002	5	5	E	
		FORMER PENNZOIL DISTRIBUTION FACILITY	1297	1310 BOYLES STREET, HOUSTON	VOCS, TPH	1/12/2001	2	2	E	
		FORMER SAYBOLT LAB FACILITY	1393	1404 SOUTH HOUSTON ROAD	VOCS, METALS, TPH	9/26/2001	2A	2A	E	
		FORMER SUNRISE CLEANERS	1259	700 BLOCK OF EAST 20TH STREET, HOUSTON	PETROLEUM HYDROCARBONS, SOLVENTS	10/10/2000	2A	2A	E	
		FORMER TURCO PRODUCTS	709	1606 HENDERS ON ST, HOUSTON	VOCS, CHLORINATED SOLVENTS,TPH	2/25/1998	2A	2A	E	
		FORMER WAUKESHA- PEARCE INDUSTRIES	960	825 SOUTH LOOP 610 WEST, HOUSTON	TPH, METALS	4/20/1999	4	4	E	
		GAVLON INDUSTRIES	2104	10531 FISHER ROAD, HOUSTON	VOCS, METALS	10/16/2007	2B	2B	E	

TABLE 1
GROUNDWATER CONTAMINATION CASE DESCRIPTION BY COUNTY
TEXAS COMMISSION ON ENVIRONMENTAL QUALITY

COUNTY DIVISION	NEW CASES	FILE NAME	FILE NUMBER	LOCATION	CONTAMINATION DESCRIPTION	DATE	ENFORCEMENT STATUS		DATA QUALITY	SECTION 5.236
HARRIS										
RMD/VC										
		GENERAL WELDING WORKS	1765	6800 OLD KATY ROAD, HOUSTON	VOCS, METALS, CHLORINATED SOLVENTS	12/10/2004	4	4	E	
		GEORGIA PACIFIC CORPORATION	1116	10120 HIRSCH ROAD, HOUSTON	BTEX, CHLORINATED SOLVENTS, METALS	2/25/2000	4	4	E	
		GOLDEN FLEETWOOD CLEANERS	1160	8880 BELLAIRE BOULEVARD, HOUSTON	CHLORINATED SOLVENTS	4/19/2000	4	4	E	
		GRAYLOC PRODUCTS	1647	11835 CHARLES STREET, HOUSTON	VOCS	10/2/2003	4	4	E	
		GREEN EARTH PROCESSING LLC	2179	1050 JEFFERSON ROAD, PASADENA		6/3/2008	1A	1A	E	
		GREENBRIAR NORTH CENTER	983	17553 IMPERIAL VALLEY DRIVE, HOUSTON	CHLORINATED SOLVENTS	5/17/1999	2A	2A	E	
		GREENSPOINT DODGE	1795	11655 NORTH FREEWAY, HOUSTON	CHLORINATED SOLVENTS	2/14/2005	0	0	E	
		GREYHOUND BUS TERMINAL	1902	1710 DELANO STREET, HOUSTON	VOCS, METALS, TPH	2/6/2006	1B	1B	E	
		GSL - WINFIELD	2045	4711, 4725, 4747, 4751, 4755 WINFIELD ROAD, HOUSTON	VOCS, CHLORINATED SOLVENTS	4/4/2007	1A	1A	E	
		GULF METALS SITE	1430	6712 TELEAN, HOUSTON	VOCS, SVOCS, METALS, SOLVENTS, PESTICIDES	1/11/2002	5	5	E	
		HALLIBURTON GEOPHYSICAL SERVICES - HOUSTON	525	6909 SOUTHWEST FREEWAY, HOUSTON	VOCS	5/14/1997	4	4	E	
		HALLMARK CLEANERS	444	4203 SAN FELIPE, HOUSTON	VOCS	1/29/1997	0	0	E	
		HARCROSS CHEMICALS HOUSTON	1935	1701 OLIVER STREET, HOUSTON	VOCS, SVOCS, METALS, CHLORINATED SOLVENTS	6/2/2006	1B	1B	E	
		HARRIS COUNTY MULTI-USE FACILITY	2144	6900 NORTH GESSNER, HOUSTON	VOCS, METALS, TPH	2/29/2008	2B	2B	E	
		HATHEWAY PATTERSON (IRVINGTON HOLDINGS)	2016	6809 IRVINGTON BOULEVARD, HOUSTON	VOCS, SVOCS	12/28/2006	1B	1B	E	
		HEART HOME HEALTH CARE AGENCY	2076	7405 ALMEDA ROAD, HOUSTON	VOCS, METALS, CHLORINATED SOLVENTS	6/22/2007	2B	2B	E	
		HOERBIGER AMERICAN RINGS AND PACKING	1648	1212 MILBY STREET, HOUSTON	VOCS, METALS, CHLORINATED SOLVENTS	10/15/2003	4	4	E	
		HOLMES ROAD INCINERATOR	1452	3100 BELLFORT STREET, HOUSTON	VOCS, SVOCS, METALS, TPH	4/11/2002	2A	2A	E	
		HOUSTON DOWNTOWN PARK	1842	1000 AVENIDA DE LAS AMERICAS, HOUSTON	VOCS, METALS, TPH	7/21/2005	2	2	E	
		HOUSTON LEAD COMPANY	145	300 HOLMES ROAD, HOUSTON	METALS	12/6/1995	5	5	E	
		HOUSTON METAL PROCESSING COMPANY	440	5225 FIDELITY ROAD, HOUSTON	METALS, PCBS	1/22/1997	2A	2A	E	
		INSULATION INVESTORS	1387	1370 EAST 40TH STREET	VOCS. CHLORINATED SOLVENTS	9/21/2001	2A	2A	E	
		INTERMODAL TERMINAL (GROUP A PARCELS)	2133	315 NORTH MAIN, HOUSTON	METALS	1/11/2008	6	6	E	
		INTOOL SITE	1633	7007 PINEMONT DRIVE, HOUSTON	VOCS, SVOCS, METALS, CHLORINATED SOLVENTS, TPH	9/5/2003	2	2	E	
		INTOOL, INC., PROPERTY TRACTC	649	7007 PINEMONT DRIVE, HOUSTON	TPH, VOCS	11/12/1997	0	0	E	
		INWOOD CENTRAL SHOPPING CENTER	757	8077 ANTOINE DRIVE, HOUSTON	SVOCS	4/14/1998	0	0	E	
		IWECO, INC.	1928	600 HUGHES STREET, HOUSTON	VOCS, SVOCS, METALS, TPH	5/15/2006	1B	1B	E	
		JCB PROPERTIES	1741	3035 FM 1960 ROAD, HOUSTON	VOCS, METALS, SVOCS, TPH	9/17/2004	2	2	E	
		JESTER SHOPPING CENTER	1687	2028- 2044 EAST TC JESTER BOULEVARD, HOUSTON	VOCS	3/25/2004	2	2	E	
		JOHN EAGLE HONDA	1598	12602 FM 1960 ROAD WEST, HOUSTON	VOCS, CHLORINATED SOLVENTS	6/12/2003	0	0	E	
		JOHNNY FRANKS AUTO PARTS	2057	1225, 1420 SAWYER STREET, HOUSTON	VOCS, METALS	5/4/2007	2B	2B	E	
		JONES LUMBER COMPANY	1789	2715 POLK STREET, HOUSTON	VOCS, TPH	2/2/2005	6	6	E	
		KBR TECHNICAL SERVICES, INC.	1719	4100 CLINTON DRIVE, HOUSTON	VOCS, SVOCS, METALS, SOLVENTS, TPH, PCBS	7/7/2004	1A	1A	E	
		KINGWOOD SQUARE - PINEWOOD CLEANERS	2152	1444 KINGWOOD DRIVE, KINGWOOD	VOCS, CHLORINATED SOLVENTS	3/14/2008	0	0	E	
		KLEINWOOD SHOPPING CENTER	1514	NWC LOUETTA AND STUEBNER AIRLINE, HOUSTON	VOCS, CHLORINATED SOLVENTS	8/29/2002	4	4	E	
		KOCH REFINING CHANNEL VIEW TERMINAL	574	16514A DE ZEVALA ROAD, CHANNEL VIEW	BTEX, TPH	7/24/1997	3	3	E	
		KOENIG/KING WINCH	2053	2902 WEST 12TH STREET, HOUSTON	VOCS, METALS, CHLORINATED SOLVENTS	4/30/2007	2B	2B	E	
		KQUE RADIO TRANSMI TTE R SITE	498	315 NORTH ENNIS STREET, HOUSTON	METAL	4/3/1997	5	5	E	
		KQUE/KN UZ RADIO TRANSMITTER SITE	183	315 NORTH ENNIS STREET, HOUSTON	METALS	2/22/1996	0	0	E	
		KVAEMER OILFIELD - EAST PLUME	1982	1255 NORTH POST OAK DRIVE, HOUSTON	CHLORINATED SOLVENTS	9/29/2006	4	4	E	
		KVAERNER OILFIELD PRODDUCTS	1779	1255 NORTH POST OAK ROAD, HOUSTON	VOCS, METALS	1/3/2005	2	2	E	
		LAKEWOOD FOREST SHOPPING CENTER	1076	21147 STATE HIGHWAY 249, HOUSTON	TCE	10/27/1999	4	4	E	
		LAMAR CLEANERS	1094	5335 RICHMOND AVENUE, HOUSTON	CHLORINATED SOLVENTS	12/9/1999	4	4	E	
		LANDMA RK SHOPPING CENTER	1673	5858 SOUTH GESSNER DRIVE, HOUSTON	VOCS, CHLORINATED SOLVENTS, TPH	1/13/2004	2B	2B	E	
		LANTERN LANE SHOPPING CENTER - PRO CLEANERS	1714	12534 MEMORIAL DRIVE, HOUSTON	CHLORINATED SOLVENTS	7/1/2004	2	2	E	
		LAROCHE INDUSTRIES KATY ROAD	512	7310 OLD KATY ROAD, HOUSTON	PESTICIDES, METALS	4/23/1997	3	3	E	
		LAYNE TEXAS	1979	5400 LAWNDALE, HOUSTON	VOCS	9/25/2006	6	6	E	

TABLE 1
GROUNDWATER CONTAMINATION CASE DESCRIPTION BY COUNTY
TEXAS COMMISSION ON ENVIRONMENTAL QUALITY

COUNTY / DIVISION	NEW CASES	FILE NAME	FILE NUMBER	LOCATION	CONTAMINATION DESCRIPTION	DATE	ENFORCEMENT STATUS		DATA QUALITY	SECTION 5.236
HARRIS										
RMD/VC										
		LITTLE YORK PLAZA - MIRACLE WHITE CLEANERS	2107	1545 LITTLE YORK, HOUSTON	VOCS, CHLORINATED SOLVENTS	10/18/2007	2B	2B	E	Y
		LITTON RESOURCES SYSETMS	2117	3930 WESTHOLME DRIVE, HOUSTON	VOCS, CHLORINATED SOLVENTS	11/26/2007	2B	2B	E	
		LODESTAR LOGISTICS	1478	9401 STRANG ROAD, LA PORTE	VOCS, CHLORINATED SOLVENTS, TPH	6/20/2002	4	4	E	
		LONE STAR HEAT TREATING FACILITY	306	5212 CLINTON DRIVE, HOUSTON	CHLORINATED SOLVENTS	8/2/1996	0	0	E	
		LONE STAR INDUSTRIES, INC.	2068	8901 MANCHESTER, HOUSTON	BTEX	6/1/2007	1A	1A	E	
		LOOP SHOPPING CENTER	207	9417-9595 SOUTH MAIN, HOUSTON	CHLORINATED SOLVENTS	3/19/1996	5	5	E	
		LUNSFORD ESTATE PROPERTY	340	1525 NORTH POST OAK, HOUSTON	TPH, VOCS, SVOCS	9/9/1996	0	0	E	
		LUNSFORD ESTATE PROPERTY / V&G	462	1525 NORTH POST OAK ROAD, HOUSTON	TPH, VOCS, SVOCS, HERBICIDES, PESTICIDES	2/14/1997	2A	2A	E	
		MAGELLAN GALENA PARK TERMINAL	1811	12901 AMERICAN PETROLEUM ROAD, GALENA PARK	VOCS, SVOCS, METALS, TPH	4/7/2005	6	6	E	
		MAIN PARK INDUSTRIAL CENTER - 5 ACRES	1623	3605 WILLOW BEND BOULEVARD, HOUSTON	METALS, TPH	8/1/2003	1A	1A	E	
		MARINER VILLAGE SHOPPING CENTER	903	6347 - 6467 WESTHEIMER ROAD @ WINROCK , HOUSTON	SOLVENTS	12/29/1998	4	4	E	
		MARTIN ASPHALT COMPANY	2043	300 CHRISTIPLACE, SOUTH HOUSTON	CHLORINATED SOLVENTS	3/28/2007	2B	2B	E	
		MCKINLEY PAPER	2001	1300 NORTH POST OAK DRIVE, HOUSTON	CHLORINATED SOLVENTS	11/15/2006	4	4	E	
		MERIDIAN TRUCK SALES	1068	901 MCCARTY, HOUSTON	TPH, BTEX	10/18/1999	0	0	E	
		MIDDLE STREET PROPERTY	1966	SWC BUFFALO BAYOU AND MIDDLE STREET, HOUSTON	METALS	8/30/2006	4	4	E	
		MOBILE MINI, INC.	1602	7020 OLD KATY ROAD, HOUSTON	VOCS, METALS, TPH	6/13/2003	2A	2A	E	
		NEH 30-00	1308	1815 FRANKLIN AVENUE, HOUSTON	VOCS, SVOCS, METALS, TPH	2/19/2001	0	0	E	
		NEW CRATE AND BARREL SITE	1320	4006 WESTHEIMER, HOUSTON	CHLORINATED SOLVENTS, TPH	3/26/2001	4	4	E	
		NINFA'S CORPORATE OFFICES	1923	2727 CANAL STREET, HOUSTON	METALS, CHLORINATED SOLVENTS	4/24/2006	1B	1B	E	
		NORTH OAKS - CLARK CLEANERS	2105	4529 FM 1960 WEST, HOUSTON	VOCS, CHLORINATED SOLVENTS	10/18/2007	2B	2B	E	
		NORTH ROUTE CORRIDOR - PARCELS 333 & 334	2227	4812 AND 4822 FULTON STREET, HOUSTON	HEAVY METALS	10/6/2008	1B	1B	E	
		NORTH VELASCO ROAD PROPERTY (LEAD PRODUCTS)	334	709 NORTH VELASCO ROAD, HOUSTON	METALS	9/9/1996	5	5	E	
		NOTTING HAM COUNTRY PROFESSIONAL CENTER #114	719	20701 KINGSLAND BOULEVARD, KATY	CHLORINATED SOLVENTS	3/6/1998	0	0	E	
		NUPI AMERICAS	2148	1511 SUPERIOR WAY, HOUSTON	VOCS, SVOCS, METALS, TPH, CHLORINATED SOLVENT	3/6/2008	2A	2A	E	
		OAKITE PRODUCTS FACILITY	526	10100 HIRSCH ROAD, HOUSTON	VOCS, METALS	5/14/1997	4	4	E	
		OCCIDENTAL CHEMICAL CORPORATION - DEER PARK	348	1000 TIDAL ROAD, DEER PARK	CHLORINATED SOLVENTS/METALS	9/19/1996	5	5	E	
		OLD KATY ROAD DRIVING RANGE	665	10400 OLD KATY ROAD, HOUSTON	CHLORINATED SOLVENTS	12/19/1997	5	5	E	
		OLD KATY ROAD PROPERTY	191	10420 OLD KATY ROAD, HOUSTON	CHLORINATED SOLVENTS	3/5/1996	5	5	E	
		OLD RIVER TERRACE /DO NUT HOLE BAKERY	807	800 SHELDON ROAD, CHANNEL VIEW	BTEX, TPH	7/16/1998	0	0	E	
		ORCHARD GREEN - NEW WAY CLEANERS	2108	5980 RENWICK, HOUSTON	VOCS, CHLORINATED SOLVENTS	10/18/2007	0	0	E	
		OXID, L.P.	614	101 CONCRETE STREET, HOUSTON	HHC, SOLVENTS, METALS	9/25/1997	5	5	E	
		PARDIGM VALVE SERVICES	2061	910 WEST 13TH STREET, DEER PARK	VOCS, CHLORINATED SOLVENTS	5/18/2007	1A	1A	E	
		PASADENA COURTHOUSE ANNEX	1954	816 WEST PASADENA FREEWAY, PASADENA	VOCS, METALS, TPH, PCBS	8/9/2006	1B	1B	E	
		PDQ AUTO SALVAGE	1001	4530 NORTH SHEPHERD DRIVE, HOUSTON	LEAD	6/30/1999	0	0	E	
		PILGRIM CLEANERS - BRIAR RIDGE	63	2538-A BRIAR RIDGE, HOUSTON	PCE	9/11/1995	4	4	E	
		PILGRIM CLEANERS - BRIARGROVE	1689	6106 WESTHEIMER ROAD, HOUSTON	CHLORINATED SOLVENTS	4/6/2004	0	0	E	
		PILGRIM CLEANERS - SAN FELIPE	114	6415 SAN FELIPE, HOUSTON	PERC AND OTHER CHLORINATED ORGANICS	9/11/1995	6	6	E	
		PILGRIM CLEANERS - SHEPHERD	1788	5210 NORTH SHEPHERD DRIVE, HOUSTON	CHLORINATED SOLVENTS	2/2/2005	2A	2A	E	
		PILGRIMS LAUNDRY COMPANY	2040	2307 WEST ALABAMA STREET, HOUSTON	VOCS	3/12/2007	2B	2B	E	
		PIONEER DRY CLEANERS	1654	7140 PARKER ROAD, HOUSTON	VOCS, CHLORINATED SOLVENTS	10/21/2003	0	0	E	
		PLEASANT HILL VILLAGE APARTMENTS	544	3800 LYONS @ PANNELL STREET, HOUSTON	TPH, CHLORINATED SOLVENTS, METALS	6/6/1997	0	0	E	
		POLO CLEANERS	2088	6210 WESTHEIMER ROAD, HOUSTON	VOCS, CHLORINATED SOLVENTS	8/13/2007	2B	2B	E	
		PROLOGIS OFFICE WAREHOUSE	1592	9414 CLAY STREET, HOUSTON	CHLORINATED SOLVENTS	5/15/2003	4	4	E	
		PROPOSED EAST POLICE STATION	192	8333 LEY ROAD, HOUSTON	TPH, SVOCS, SOLVENT, PESTICIDE	2/29/1996	0	0	E	
		QUEST CHEMICAL	2091	12255 FM 529, HOUSTON	VOCS, CHLORINATED SOLVENTS, TPH	8/16/2007	1A	1A	E	
		RAMPART OFFICE PARK	2123	7207 RAMPART, HOUSTON	CHLORINATED SOLVENTS	12/12/2007	4	4	E	
		RANDALL 'S CENTER - WEST BELLFOR T	1247	8701 - 8787 WEST BELLFOR T, HOUSTON	CHLORINATED SOLVENTS	9/7/2000	5	5	E	
		RANDALLS CENTER - FAIRMONT PARKWAY	863	4802 FAIRMONT PARKWAY @ PRESTON ROAD, PASADENA	SOLVENTS	11/10/1998	0	0	E	
		REVAK ENTERPRISES	2130	12204 WEST FAIRMONT PARKWAY, LA PORTE	VOCS, SVOCS, CHLORINATED SOLVENTS	1/7/2008	1B	1B	E	

TABLE 1
GROUNDWATER CONTAMINATION CASE DESCRIPTION BY COUNTY
TEXAS COMMISSION ON ENVIRONMENTAL QUALITY

COUNTY DIVISION	NEW CASES	FILE NAME	FILE NUMBER	LOCATION	CONTAMINATION DESCRIPTION	DATE	ENFORCEMENT STATUS		DATA QUALITY	SECTION 5.236
HARRIS										
RMD/VC										
		REXAM BEVERAGE CAN COMPANY	1882	8501 EAST FREEWAY, HOUSTON	VOCS, SVOCS, TPH, CHLORINATED SOLVENTS	11/15/2005	1A	1A	E	
		REYNOLDS ALUMINUM HOUSTON CAN PLANT	2171	10000 NORTH LOOP EAST, HOUSTON	VOCS	5/9/2008	1B	1B	E	
		RHEEM MANUFACTURING FACILITY	885	1025 LOCKWOOD DRIVE, HOUSTON	SOLVENTS	12/8/1998	0	0	E	
		RUMMEL CREEK SHOPPING CENTER	828	13100 BLOCK OF MEMORIAL DRIVE, HOUSTON	CHLORINATED SOLVENTS (PCE)	8/26/1998	4	4	E	
		S&S LOCKWOOD MANUFACTURING	1675	4515 HARRISBURG BOULEVARD, HOUSTON	METALS, CHLORINATED SOLVENTS	1/20/2004	2A	2A	E	
		SANDVIK ROCK TOOLS FACILITY	837	8760 CLAY ROAD, HOUSTON	CHLORINATED SOLVENTS, METALS	9/16/1998	3	3	E	
		SEATEX	2119	6325 HURST STREET, HOUSTON	CHLORINATED SOLVENTS	11/30/2007	2B	2B	E	
		SERCEL, INC	1299	10502 FALLSTONE ROAD, HOUSTON	CHLORINATED SOLVENTS	1/8/2001	5	5	E	
		SHEPHERD CORNER SHOPPING CENTER	2187	2103 WEST ALABAMA AVENUE, HOUSTON	CHLORINATED SOLVENTS	6/24/2008	0	0	E	
		SHEPHERD PLAZA SHOPPING CENTER	1969	2100 RICHMOND AVENUE, HOUSTON	VOCS	9/6/2006	1B	1B	E	
		SMITH INDUSTRIES	275	8300 HEMPSTEAD HIGHWAY, HOUSTON	METALS AND VOCS/SV OCS, PCBS	6/13/1996	5	5	E	
		SOUTH COAST TERMINALS (MANCHESTER FACILITY)	457	9317 EAST AVENUES, HOUSTON	VOC, BTEX, PAH	2/11/1997	4	4	E	
		SOUTH STREET VACANT PROPERTY	1348	SOUTH STREET C HARRINGTON	TPH, NAPHTHA LENE	6/6/2001	2A	2A	E	
	*	SOUTHLINE METAL PRODUCTS	2265	3777 WEST 12TH STREET, HOUSTON	VOCS,HEAVY METALS,CHLORINATED SOLVENTS,TPH	4/30/2009	1	1	E	
		SOUTHWEST WIRE ROPE	1610	1902 FEDERAL ROAD, HOUSTON	VOCS, CHLORINATED SOLVENT S, TPH	7/17/2003	4	4	E	
		SPRING PLAZA - TOP STAR CLEANERS	2106	9474 HAMMERLY BOULEVARD, HOUSTON	VOCS, CHLORINATED SOLVENTS	10/18/2007	2B	2B	E	
		STANDARD REGISTER	1867	1201 BONNER STREET, HOUSTON	VOCS, METALS, CHLORINATED SOLVENTS	9/19/2005	4	4	E	
		STAR CLEANERS	1686	6763 BELLAIRE BOULEVARD, SUITE 1800, HOUSTON	CHLORINATED SOLVENTS	3/11/2004	0	0	E	
		STOP N' GO NO. 2567	602	9365 SOUTH MAIN STREET, HOUSTON	VOCS, TPH	9/5/1997	0	0	E	
		SUMMIT NORTHGATE RESTRICTED RESERVE "B"	235	2204A FM 1960 HOUSTON	CHLORINATED SOLVENTS	4/22/1996	0	0	E	
		SUMMIT NORTHGATE RESTRICTED RESERVE "C"	236	2204A, B, C FM 1960, HOUSTON	CHLORINATED SOLVENTS	4/22/1996	0	0	E	
		SYNTECH CHEMICALS, INC.	1488	14822 HOOPER ROAD, HOUSTON	VOCS, SVOCS, METALS, TPH	8/16/2002	2A	2A	E	
		SYSTEM PROPERTY DEVELOPMENT CO. (SEE VCP 205)	378	1301 PRESTON AVENUE, HOUSTON	BTEX, METALS, VOCS, PAHS	10/22/1996	4	4	E	
		T & C LYNDISF ARNE (FMC PROPERT Y)	563	10516 OLD KATY ROAD, HOUSTON	CHLORINATED SOLVENTS	7/2/1997	2A	2A	E	
		TARGET STORE T-0016	2072	7051 SOUTHWEST FREEWAY, HOUSTON	BTEX	6/11/2007	4	4	E	
		TEXAS PORT PROPERTIES	1906	8945 MANCHESTER STREET, HOUSTON	VOCS, METALS, TPH	2/15/2006	1B	1B	E	
		TEXAS PORT PROPERTIES - MANCHESTER	1326	8945 MANCHESTER, HOUSTON	VOCS, TPH	3/27/2001	0	0	E	
		THE OAKS OF INWOOD SHOPPING CENTER	594	6600 ANTOINE DRIVE, HOUSTON	VOCS	8/13/1997	6	6	E	
		THERECTORSEAL CORPORATION - SPENWICK ROAD	613	2601 SPENWICK ROAD, HOUSTON	TPH/SOLVENTS	9/19/1997	4	4	E	
		THERMO LECTRON CORPORATION	531	411 JACKSON HILL STREET, HOUSTON	VOCS, TPH, METALS	5/15/1997	3	3	E	
		TOWN AND COUNTRY VILLAGE SHOPPING CENTER	152	12850 MEMORIAL DRIVE, HOUSTON	CHLORINATED SOLVENTS	12/21/1995	5	5	E	
		TOWN SQUARE/ COPPERFIELD SHOPPING CENTER	883	8475 NORTH HIGHWAY 6, HOUSTON	VOCS, BTEX	12/3/1998	4	4	E	
		TRACT 17A, ABSTRAC T 61 A C REYNOLDS	1407	3434 - 3740 WESTHEIMER ROAD	VOCS, CHLORINATED SOLVENTS	11/16/2001	2A	2A	E	
		TRACT A MISSION CENTRE	1390	14655 BEECHNUT DRIVE	CHLORINATED SOLVENTS	9/14/2001	5	5	E	
		TRINITY INDUSTRIES PLANT 62	2031	3910 WASHINGTON AVENUE, HOUSTON	LEAD, ARSENIC	2/14/2007	2B	2B	E	
		TRINITY METEALS	1766	7010 OLD KATY ROAD, HOUSTON	VOCS, METALS, CHLORINATED SOLVENTS	12/10/2004	2A	2A	E	
		TRIPLE D UNIFORM SUPPLY	1967	1216 HOUSTON AVENUE, HOUSTON	VOCS, CHLORINATED SOLVENTS, TPH	8/30/2006	1B	1B	E	
		TWIN OAKS CLEANERS	1015	3949 - 3955 RICHMOND AVENUE, HOUSTON	CHLORINATED SOLVENTS, BTEX	7/21/1999	1A	1A	E	
		UCR, INC. (SEE VCP NO. 649)	726	7007 PINEMONT DRIVE, HOUSTON	TPH, VOCS	3/23/1998	3	3	E	
		UNOCALCHEMICAL DISTRIBUTION - HOUSTON	669	7010 MYKAWA ROAD, HOUSTON	SOLVENTS	12/30/1997	4	4	E	
		UNOCCUPIED INDUSTRIAL SITE (FONTENOT)	401	6125 INDUSTRIAL WAY, HOUSTON	VOCS, METALS	11/14/1996	0	0	E	
		US CLEANERS, INC.	1146	1942 WEST GRAY, HOUSTON	TCE	2/25/2000	2A	2A	E	
		VALLEY SYSTEMS, LAPORTE FACILITY	1066	606 SOUTH 16TH STREET, LA PORTE	TPH, CHLORINATED SOLVENTS, METALS	10/13/1999	2	2	E	
		VAN LEER FLEXIBLES, LP	1288	9505 BAMBOO ROAD, HOUSTON	CHLORINATED SOLVENTS	12/18/2000	2A	2A	E	
		VELSICO L CHEMICAL CORPORATION - BAYPORT	1440	BAYPORT BOULEVARD, PASADENA	VOCS, SVOCS, METALS	1/21/2002	0	0	E	
		VELSICOL CHEMEICAL CORPORATION - BAYPORT	1746	10201 BAY AREA BOULEVARD, PASADENA	VOCS, SVOCS, METALS, SOLVENTS, PESTICIDES, TP	10/13/2004	2A	2A	E	

TABLE 1
GROUNDWATER CONTAMINATION CASE DESCRIPTION BY COUNTY
TEXAS COMMISSION ON ENVIRONMENTAL QUALITY

COUNTY	DIVISION	NEW CASES	FILE NAME	FILE NUMBER	LOCATION	CONTAMINATION DESCRIPTION	DATE	ENFORCEMENT STATUS		DATA QUALITY	SECTION 5.236
HARRIS											
	RMD/VC										
			VELSICOL CHEMICAL CORPORATION	1340	10201 BAY AREA BOULEVARD	VOCS, SVOCS, METALS, SOLVENTS, PESTICIDES, TP	5/2/2001	0	0	E	
			VETCO GRAY NHR FACILITY	2151	12221 NORTH HOUSTON ROSSLYN ROAD, HOUSTON	VOCS, METALS, CHLORINATED SOLVENTS	3/12/2008	2B	2B	E	
			WARWICK GARAGE	1832	5701 MAIN STREET,HOUSTON	VOCS, CHLORINATED SOLVENTS	7/6/2005	2A	2A	E	
			WARWICK HOTEL	1724	5701 MAIN STREET, HOUSTON	VOCS, CHLORINATED SOLVENTS, TPH	8/3/2004	0	0	E	
			WEATHERFORD FACILITY - OLD KATY ROAD	1137	10802 OLD KATY ROAD, HOUSTON	VOCS, SOLVENTS	3/3/2000	0	0	E	
			WEATHERFORD INTERRA WELLCAT DIVISION	615	950 MCCART Y ROAD, HOUSTON	TPH, SVOCS, METALS, BTEX	9/25/1997	4	4	E	
			WENCO DISTRIBUTORS	1672	1615 DART STREET, HOUSTON	VOCS, METALS, TPH	12/31/2003	4	4	E	
			WEST BELT BUSINESS PARK	1637	10611 HARWIN DRIVE, HOUSTON	VOCS, CHLORINATED SOLVENTS	9/9/2003	4	4	E	
			WEST LOOP BUSINESS PLAZA	1007	1500 WEST LOOP, HOUSTON	VOCS	7/14/1999	5	5	E	
			WEST SILBER SITE	2050	1119, 1127, AND 1201 WEST SILBER, HOUSTON	VOCS, METALS	4/19/2007	1A	1A	E	
			WESTBURY CENTER	2139	10901 CHIMNEY ROCK, HOUSTON	CHLORINATED SOLVENTS	2/8/2008	2B	2B	E	
			WESTCHASE SHOPPING CENTER	121	9709 WESTHEIMER ROAD, HOUSTON	VOCS	9/20/1995	0	0	E	
			WESTCHASE SHOPPING CENTER AT WILCREST	2226	10945-11045 WESTHEIMER&2675-2691 WILCRES, HOUSTON	VOCS,CHLORINATED SOLVENTS	9/9/2008	1A	1A	E	
			WESTHEIMER PLAZA	1731	6237 WESTHEIMER ROAD, HOUSTON	VOCS	8/17/2004	0	0	E	
			WESTLAKE INDUSTRIES, INC.	13	17011 OLD BEAUMONT HIGHWAY 90, HOUSTON	VOCS	9/19/1995	4	4	E	
			WESTLAKE SHOPPING CENTER	1635	19700 SAUMS ROAD, HOUSTON	VOCS	9/9/2003	2A	2A	E	
	RMD/VCBSA										
			HOMESTEAD PLAZA SHOPPING CENTER	G038	9929 HOMESTEAD ROAD, HOUSTON	CHLORINATED SOLVENTS	4/28/2000	0	0	E	
	RMD/VCIO										
			15000 BLOCK BEECHNUT	451	15000 BLOCK BEECHNUT, HOUSTON	VOCS, TPH	11/3/2004	1B	1B	E	
			2416 BRANARD (TRACT 1- EAST)	386	2416 BRANARD, HOUSTON	VOCS	9/11/2003	0	0	E	
			3P PERFORMANCE PLASTICS PRODUC	495	5055 CRANSWICK, HOUSTON	CHLORINATED SOLVENTS	6/1/2005	0	0	E	
			7900 BLOCK WESTHEIMER	452	7921, 7927, 7914 AND 7933 WESTHEIMER, HOUSTON	CHLORINATED SOLVENTS	11/3/2004	1B	1B	E	
			ALICE STREET PLUME C	613	7100 BLOCK ARDMORE, HOUSTON	VOCS	4/24/2007	0	0	E	
		*	APPELT ROAD	0729	2801 APPELT DRIVE, HOUSTON	SVOC'S	8/26/2009	1B	1B	E	
			ATASCOCITA PROPERTY	355	ATASCOCITA ROAD AND WILL CLAYTON PARKWAY, HUMBLE	VOCS	4/23/2003	0	0	E	
			BAYBROOK VILLAGE I APARTMENTS	583	2801 BAY AREA BOULEVARD, WEBSTER	PCE	10/23/2006	1B	1B	E	
			BINGLE POINT SHOPPING CENTER	687	1805 TO 1829 BINGLE, HOUSTON	VOCS, CHLORINATED SOLVENTS	6/23/2008	1B	1B	E	
			BLOCK 370	684	PEASE-JEFFERSON-MILAM-TRAVIS STREETS, HOUSTON	VOCS, TPH	6/3/2008	1B	1B	E	
			CHEVRON TEXACO HERITAGE PLAZA	421	1111 BAGBY STREET, HOUSTON	VOCS, CHLORINATED SOLVENTS, TPH	3/23/2004	0	0	E	
			DACOMA INN	566	4949 DACOMA STREET, HOUSTON	TPH, VOCS	7/31/2006	6	6	E	
			EAST BRIARHOLLOW JV	710	23 BRIAR WAY, HOUSTON	VOC'S	12/4/2008	6	6	E	
			FARREN FAMILY HOLDINGS	661	5603 AND 5611 RICE BOULEVARD, HOUSTON	CHLORINATED SOLVENTS	1/25/2008	2B	2B	E	
			FMC TECHNOLOGIES	544	CORNER OF GEARS ROAD @ TC JESTER, HOUSTON	VOCS	3/27/2006	1B	1B	E	
		*	FREEDMEN PACKAGING	0717	3821 JENSEN DRIVE, HOUSTON	VOCS, TPH	3/25/2009	1B	1B	E	
			GENERAL STORAGE SYSTEMS (IOP N	504	13225 FM 529, HOUSTON	VOCS	6/20/2005	0	0	E	
			GERALD D HINES	688	3906 WESTHOLME DRIVE, HOUSTON	CHLORINATED SOLVENTS	6/23/2008	1B	1B	E	
			GERLAND'S FOOD FAIR @ CYPRESS	595	13811 CYPRESS NORTH HOUSTON ROAD, CYPRESS	VOCS	12/4/2006	6	6	E	
			GESSNER SHOPPING CENTER	692	1649 GESSNER DRIVE, HOUSTON	VOCS	7/24/2008	1B	1B	E	
			GRIFFIN DEWATERING SOUTHWEST	643	5306 CLINTON DRIVE, HOUSTON	VOCS, CHLORINATED SOLVENTS	10/4/2007	1B	1B	E	
			HANDI STOP #83 (PHILLIPS 66)	512	12050 BEAMER ROAD, HOUSTON	VOCS	9/22/2005	0	0	E	
			HARRIS COUNTY MUD NO. 36	294	IH-45 AND LOCKHAVEN DRIVE, HOUSTON	CHLORINATED SOLVENTS	5/7/2002	0	0	E	
			HOBBY BUSINESS CENTER - 9.6624	711	9.6624 AC TR N OF WEST OREM DRIVE, HOUSTON	VOCS, SVOCS,TPH	12/8/2008	1B	1B	E	
			HOUSTON SOLVENTS AND CHEMICALS	560	11235 FM 529, HOUSTON	METALS	8/28/2006	6	6	E	
			INTOOL SITE (COOPER POWER TOOL	670	7007 PINEMONT DRIVE, HOUSTON	VOCS, CHLORINATED SOLVENTS	2/26/2008	1B	1B	E	
			KENTUCKY FRIED CHICKEN	669	7806 BELLFORT, HOUSTON	TPH	2/22/2008	1B	1B	E	
			LONG POINT SHOPPING CENTER	360	7834 LONG POINT ROAD, HOUSTON	VOCS	5/19/2003	0	0	E	
			LUBYS HOUSTON NO 7 STORE NO 86	697	8440 GULF FREEWAY, HOUSTON	VOCS	8/22/2008	6	6	E	
			MACYS CLASSIC STOVE WORKS	693	5515 ALMEDA ROAD, HOUSTON	VOCS	7/28/2008	6	6	E	
			MACY'S CLASSIC STOVE WORKS, IN	436	5515 ALMEDA ROAD, HOUSTON	TPH	8/17/2004	0	0	E	
			MANUEL GARCIA PROPERTY	420	1806 HOLMAN AVE/3501 CHENEVERT ST, HOUSTON	METALS, CHLORINATED SOLVENTS	3/23/2004	0	0	E	
			METAL COATINGS CORPORATION	545	3700 DUNVALE ROAD, HOUSTON	VOCS, CHLORINATED SOLVENTS	3/31/2006	6	6	E	

TABLE 1
GROUNDWATER CONTAMINATION CASE DESCRIPTION BY COUNTY
TEXAS COMMISSION ON ENVIRONMENTAL QUALITY

COUNTY / DIVISION	NEW CASES	FILE NAME	FILE NUMBER	LOCATION	CONTAMINATION DESCRIPTION	DATE	ENFORCEMENT STATUS		DATA QUALITY	SECTION 5.236
HARRIS										
RMD/VCIO										
		NEC LEELAND AND DOWLING	547	1515 DOWLING STREET/2409 LEELAND STREET, HOUSTON	VOCS, TPH	4/11/2006	0	0	E	
		NORMANDY MCNAIR	586	930 NORMANDY STREET, HOUSTON	METALS	10/29/2006	0	0	E	
		NORTH HOUSTON AVENUE VACANT LO	353	1819 HOUSTON AVENUE, HOUSTON	VOCS, TPH	4/11/2003	0	0	E	
		NORTH JUNCTION SHOPPING CENTER	380	140-156 FM 1960, HOUSTON	TPH	8/19/2003	1B	1B	E	
		NORTH OAKS APARTMENTS	534	225 ALDINE BENDER ROAD, HOUSTON	VOCS, CHLORINATED SOLVENTS	2/8/2006	6	6	E	
		PRIME CAPITAL PROPERTY	396	NWC WALLISVILLE AND MAXEY ROADS, HOUSTON	VOCS, TPH	10/15/2003	0	0	E	
		REVERE PARKING LOT (TRACT 2)	379	3206 REVERE STREET, HOUSTON	VOCS	8/21/2003	0	0	E	
	*	RICHMOND COMPLEX AND GREENWAY	0726	3826 RICHMOND AVE, HOUSTON	VOC'S, SVOCS, TPH, CHLORINATED SOLVENTS	8/10/2009	1B	1B	E	
		ROSINE STREET PROPERTY	416	1010 - 1216 ROSINE STREET, HOUSTON	VOCS, CHLORINATED SOLVENTS	2/24/2004	0	0	E	
		RRWT PROPERT Y	343	ADJACENT TO 6712 TELEAN STREET, HOUSTON	METALS, PESTICIDES	1/31/2003	0	0	E	
		SOUTH TEXAS EQUIPMENT	686	1495 NORTH POST OAK BOULEVARD, HOUSTON	VOCS, CHLORINATED SOLVENTS	6/19/2008	2B	2B	E	
		SOUTHWEST BANK OF TEXAS GAYLOR	444	BUNKERHILL ROAD AND GAYLORD DRIVE, HOUSTON	VOCS, CHLORINATED SOLVENTS	9/28/2004	0	0	E	
		ST PAUL PROPERTIES	689	7110 50 7198 MYKAWA ROAD, HOUSTON	CHLORINATED SOLVENTS	6/23/2008	1B	1B	E	
		SUNBELT AUTO SALES	617	9923 FM 1960 WEST, HOUSTON	BTEX, PAH	5/8/2007	1B	1B	E	
	*	SYSCO HOUSTON INC.PORTWALL STR	0721	535 PORTWALL, HOUSTON	VOCS,SVOCS,CHLORINATED SOLVENTS,TPH	5/8/2009	1B	1B	E	
		T&C LYNDISFARNE	624	10516 OLD KATY ROAD, HOUSTON	CHLORINATED SOLVENTS	6/18/2007	1B	1B	E	
		THE RED LION HOTEL	225	2525 WEST LOOP SOUTH, HOUSTON	VOCS	3/5/2001	0	0	E	
		THE RESOURCE CENTER PHASE IV	591	7026 OLD KATY ROAD, HOUSTON	METALS, TPH	11/23/2006	0	0	E	
		UPRR PROPERTY	683	205 VELASCO STREET, HOUSTON	VOCS, HEAVY METALS	5/29/2008	2B	2B	E	
		USA FASTENER GROUP	576	198 HIRSCH ROAD, HOUSTON	VOCS	9/18/2006	1B	1B	E	
		WARE INDUSTRIES, INC.	599	10101 BAY AREA BOULEVARD, PASADENA	VOCS, CHLORINATED SOLVENTS	12/29/2006	0	0	E	
	*	WESLACO HILLS APARTMENTS LP	0725	8990 HEMPSTEAD RD. STE. 110, HOUSTON	VOC'S	7/15/2009	1B	1B	E	
		WEST BY NORTHWEST BUSINESS PAR	700	6300,6310,6320 ROTHWAY STREET, HOUSTON	CHLORINATED SOLVENTS	9/8/2008	1B	1B	E	
		WIMBLEDON APARTMENTS (439)	678	16222 STUEBNER AIRLINE ROAD, SPRING	VOCS, CHLORINATED SOLVENTS	4/22/2008	1B	1B	E	
WPD/MSW										
		BFI MCCARTY RD LANDFILL	MSW00261B	US 90E, 0.9 MI E OF FM 527, HOUSTON	MW-4B, 5B, 6LBR, 6UBR, 10UB, 11LB, 11UB, 12UB: VOCS (BTEX, CARBON TET, CHLOROBENZENE, 1,4-DICHLOROBENZENE, 1,1-DICHLOROETHYLE, MECL, PCE, VINYL CHLORI	11/19/1991	45A	45A	E,Q,V2	
		CASCO HAULING AND EXCAVATION LANDFILL	MSW01403	1306 EAST ANDERSON ROAD IN HOUSTON HARRIS COUNTY	MW-101, 106R, MW-201: ARSENIC	12/31/2005	2A	2A	E,Q,V2	
		CITY OF TOMBALL LANDFILL	MSW01140A	1.6 MILE NE OF FM 2920 AND FM 149 INTERSECTION .4 MILE NE OF RUDOLPH HUFF AND SMITH ROADS	MW-4, 6, 7, 9, 10: VOCS (ACETONE; 1,1- DICHLOROETHANE; CIS-1,2-DCE; PCE; TCE, VINYL CHLORIDE)	7/23/1996	2B	2B	E,V1,2	
		WM ATASCOCITA RECYCLING DISPOSAL FACILITY	MSW01307C	3 MILES SW OF HUMBLE TEXAS 3 MILES E OF US HIGHWAY 59 S SIDE ATASCOCITA ROAD	MW7-1: ARSENIC	10/2/2006	2B	2B	E,Q,V2	
WSD										
	*	CYPRESS CREEK UTILITY DISTRICT	G1010430C	3 - GRAND RD / COPELAND	GASES	6/2/2009	6C	6C	E,Q,V,2	Y
	*	TALLOWS MOBILE HOME PARK	G1010863B	2-MIDDLE OF MHP	METOLACHLOR	3/27/2009	6C	6C	E,Q,V,2	Y
	*	TEXAS MOLECULAR	G1012699A	1 - 2525 BATTLEGROUND RD	MTBE	5/8/2009	6C	6C	E,Q,V,2	Y
	*	VOPAK NORTH AMERICA INC	G1010580B	2-2759 BATTLEGROUND RD	MTBE	8/10/2009	6C	6C	E,Q,V,2	Y
HARRISON										
RMD/CA										
		MOBIL OIL CORP	31667	FARM ROAD 9 S WASKOM 75692	BTEX, MTBE, TPH	11/7/1986	4	4	E,Q,V2	
		MOTIVA ENTERPRISES LLC (FMR STAR ENTERPRISE INC)	35841	1090 ELYSIAN FIELDS AVE WASKOM 75692	BTEX, MTBE, TPH	11/1/1990	4	4	E,Q,V2	
		PONDER INVESTMENTS	T1906	LOONEY LN, MARSHALL	ARSENIC, LEAD	1/30/2004	2A	2A	E, Q, V	
		TE PRODUCTS PIPELINE	T1709	WASKOM	VOC,SVOC	5/12/2004	2	2	E, Q	
	*	TECHNICAL MACHINE SALES	82643	2120 EAST LOOP 281, LONGVIEW, TX 75605	1,2- DIBROMO-3-CHLOROPROPANE, 1,2-DIBROMOETHANE, PCE, 1,2,3-TRICHLOROPROPANE, TCE, CADMIUM, CIS-1,2-DCE, TRANS-1,2-DCE, VINYL CHLORIDE, CHROMIUM	2/13/2009	2A, 3	2A, 3	E, Q	
		TEXAS EASTMAN DIV	30137	HIGHWAY 149 LONGVIEW 75607	SOLVENTS, PLASTICS	6/26/1989	4,5	4,5	E,Q,V,2,3	

TABLE 1
GROUNDWATER CONTAMINATION CASE DESCRIPTION BY COUNTY
TEXAS COMMISSION ON ENVIRONMENTAL QUALITY

COUNTY	DIVISION	NEW CASES	FILE NAME	FILE NUMBER	LOCATION	CONTAMINATION DESCRIPTION	DATE	ENFORCEMENT STATUS		DATA QUALITY	SECTION 5.236
HARRISON											
	RMD/CA										
			TRW REDA PUMP	34132	3304 ROSBOROUGH SPRINGS RD MARSHALL 75670	CHLORINATED SOLVENTS	1/22/1985	5	5	EQV12	
		*	UNION PACIFIC-SOUTH WASHINGTON PROPERTY	T2422	NORTHWEST INTERSECTION OF ARGYLE STREET AND SOUTH WASHINGTON AVENUE, MARSHALL, TX 75670		12/31/2009	2A	2A	E,Q	
			WESCO VALVE & MANUFACTURING CO	34966	4000 AIRPORT RD MARSHALL 75670	CHROMIUM	3/7/1994	2,5	2,5	E	
	RMD/PST										
			CITY OF MARSHALL	099436	1600 STARR ST, MARSHALL	GASOLINE, DIESEL	7/10/1991	2A	2A	E,Q	
			E Z MART STORES INC	114955	2906 GILMER RD, LONGVIEW	GASOLINE	6/12/2000	2A	2A	E,Q	
			E Z MART STORES INC	116606	2507 PINECREST, MARSHALL	GASOLINE	8/23/2005	6	6	E,Q	
			EAST TEXAS FUELS INC	113414	102 E END BLVD, MARSHALL	UNKNOWN	8/27/1998	1A	1A	E,Q	
			HARELTON GROCERY	112525	HWY 154, HARELTON	GASOLINE, DIESEL	8/12/1997	4	4	E,Q	
			HAWKINS GROCERY	113600	8197 N FM 450, HALLSVILLE	GASOLINE, DIESEL	11/5/1998	2A	2A	E,Q	
			REEVES OIL CO INC	102334	101 MAIN ST, HALLSVILLE	GASOLINE, UNKNOWN	4/24/1992	2A	2A	E,Q	
			STAGGERS OIL CO	110254	1000 E GRAND, MARSHALL	GASOLINE	2/8/1996	2A	2A	E,Q	
			STEMCO INC	108640	300 INDUSTRIAL, LONGVIEW	GASOLINE	11/3/1994	2A	2A	E,Q	
		*	WRIGHT BRO SUPERMARKET	117968	16955 HWY 154, HARLETON	GASOLINE	2/5/2009	2A	2A	E,Q	
	RMD/SF										
			LONGHORN ARMY AMMUNITION PLANT	FILED BY	15600 ST HWY 134, KARNACK	PERCHLORATE, TRICHLOROETHYLENE, VOC	5/12/1995	3, 5D&E	3, 5D&E	E,Q,V,2,3	
			MARSHALL WOOD PRESERVING CO	FILED BY	2700 W HOUSTON ST, MARSHALL	NAPTHALENE, PENTACHLOROPHENOL, ACENAPTHENE, FLORANTHENE, FLOURATHENE, FLOURENE, BENZENE, CARBAZOLE	6/25/1997	2A, 3	2A, 3	E, Q, V3	
HASKELL											
	RMD/PST										
			SORRELLS TEXACO	094996	502 UNION, RULE	GASOLINE	3/23/1990	2A	2A	E,Q	
			WOOTEN W. E.	095382	S AVENUE E, HASKELL	GASOLINE	5/4/1990	2A	2A	E,Q	
HAYS											
	RMD/DCRP										
			FMR COOPERS CLEANERS	DC0118	242 NORTH LBJ DRIVE	CHLORINATED SOLVENTS	4/28/2003	2A	2A	E	
		*	SUNSHINE LAUNDRY AND CLEANERS	DC0182	214 HUTCHISON STREET	CHLORINATED SOLVENTS	11/30/2008	2A	2A	E	
	RMD/PST										
			DORSETT 221 TRUCK STOP	116636	15201 IH 35, BUDA	GASOLINE	10/21/2005	6	6	E,Q	
			GLOSSONS C/O MCLEANS & HOWARD	117496	111 E HIGHWAY 290, DRIPPING SPRINGS	UNKNOWN	11/28/2007	6	6	E,Q	
			HEB GROCERY COMPANY LP	116883	641 BUGG LN, SAN MARCOS	GASOLINE	6/15/2006	2A	2A	E,Q	
			STOREY R T ESTATE	093266	205 W HOPKINS, SAN MARCOS	GASOLINE	7/25/1989	6	6	E,Q	
	RMD/SF										
			STATE HIGHWAY 123 PCE PLUME	FILED BY	GROUNDWATER PLUME LOCATED NEAR THE INTERSECTION OF IH 35 & HIGHWAY 123, SAN MARCOS	TETRACHLOROETHENE (PERCHOLOROETHYLENE), TRICHLOROETHENE, 1,2-DICHLOROETHANE, VINYL CHLORIDE	5/30/1997	5D	5D	NOT SAMPLED	
	RMD/VC										
			CHATLEFF CONTROLS, INC.	2124	900 WEST GOFORTH ROAD, BUDA	VOCS, METALS, CHLORINATED SOLVENTS, TPH	12/14/2007	1A	1A	E	
			COOPERS CLEANERS	1758	242 NORTH LBJ DRIVE, SAN MARCOS	CHLORINATED SOLVENTS, VOCS	11/17/2004	2	2	E	
			PARKVIEW METAL PRODUCTS	2037	400 BARNES STREET, SAN MARCOS	CHLORINATED SOLVENTS	3/8/2007	2B	2B	E	
			SUNSHINE LAUNDRY AND CLEANERS	930	214 HUTCHINSON STREET, SAN MARCOS	CHLORINATED SOLVENTS	2/16/1999	0	0	E	
HEMPHILL											
	RMD/PST										
			CANADIAN FUEL PROPPERTIES LLC	109701	1 ST ST, CANADIAN	GASOLINE	9/20/1995	4	4	E,Q	
			CANADIAN FUEL SUPPLY INC	095834	320 N 2ND ST, CANADIAN	GASOLINE	6/18/1990	4	4	E,Q	
			SMALL BUSINESS ADMINISTRATION	096276	217 S 2ND ST, CANADIAN	GASOLINE	7/30/1990	4	4	E,Q	
HENDERSON											
	RMD/CA										
			SEISMIC ENERGY PRODUCTS LP	33134	518 PROGRESS WAY ATHENS 75751	VOC	6/24/1992	5	5	E,Q,V	
	RMD/PST										
			BUSH DEVELOPMENT	112131	502 N PRAIREVILLE, ATHENS	UNKNOWN	3/3/1997	2A	2A	E,Q	
			CROUCH ENVIRONMENTAL SERVICES	092080	700 S HWY 59, CROSS ROADS	GASOLINE, DIESEL, WASTE OIL	8/18/1988	2A	2A	E,Q	
			DEMOLITION ENGINEERING OF IN	099304	E HWY 31, MALAKOFF	GASOLINE, DIESEL	6/20/1991	2A	2A	E,Q	

TABLE 1
GROUNDWATER CONTAMINATION CASE DESCRIPTION BY COUNTY
TEXAS COMMISSION ON ENVIRONMENTAL QUALITY

COUNTY	DIVISION	NEW CASES	FILE NAME	FILE NUMBER	LOCATION	CONTAMINATION DESCRIPTION	DATE	ENFORCEMENT STATUS		DATA QUALITY	SECTION 5.236
HENDERSON											
	RMD/PST										
			FARMER DONNA DRAKE	095870	100 E ROYAL, MALAKOFF	GASOLINE	6/20/1990	4	4	E,Q	
			JOE TARRANT OIL CO	093593	304 E HWY 175, EUSTACE	GASOLINE	9/27/1989	2A	2A	E,Q	
			KIDD JONES OIL CO	114122	805 E CORSICANA, ATHENS	GASOLINE	1/6/1999	4	4	E,Q	
			MURPHY OIL USA INC	117789	1401 E TYLER, ATHENS	GASOLINE	7/30/2008	2A	2A	E,Q	
			VALLEY VIEW CATTLE CO	112622	6353 N HWY 19, ATHENS	DIESEL, GASOLINE	9/17/1997	2A	2A	E,Q	
			VEMULAPALLI SREERAM	115242	2241 HWY 274, SEVEN POINTS	GASOLINE	9/7/2001	6	6	E,Q	
	RMD/SF										
			HARVEY INDUSTRIES INC	FILED BY	SW CORNER OF THE INTERSECTION OF FM 2495 & HIGHWAY 31, ATHENS	CADMIUM	5/6/1986	6	6	E,Q,V2,3	
	RMD/VC										
			JEANS PLACE	2065	1233 WEST MAIN STREET, GUN BARREL CITY	VOCS	5/24/2007	2B	2B	E	
HIDALGO											
	RMD/CA										
			DOWELL SCHLUMBERGER INC	33568	GLASSCOCK RD MISSION 78572	VOCS, TPH	4/8/1989	2A	2A	EQV2	
			PHARR PLANTATION	52175	431 PLANTATION DRIVE PHARR 78577	PESTICIDES	6/23/1992	1A	1A	EQV1	
			UNION PACIFIC RAILROAD CO (FMR MISSOURI PACIFIC LE	83089	HWY 83 MCALLEN	PETROLEUM HYDROCARBONS	1/1/1991	2	2	E	
	RMD/DCRP										
			PRIDE'S CLEANERS	DC0025	2204 WEST NOLANA, MCALLEN	CHLORINATED SOLVENTS	4/29/2005	2A	2A	E	
	RMD/PST										
			ALANIS SANTIAGO	117208	1217 E FERGUSON, PHARR	UNKNOWN	5/4/2007	1A	1A	E,Q	
		*	AT&T	117955	2120 REDBUD, MCALLEN	GASOLINE	2/2/2009	6	6	E,Q	
			BILL HEAD ENTERPRISE	115290	2705 N CAGE, PHARR	UNKNOWN	12/7/2001	2A	2A	E,Q	
		*	BOSWELL JOHN	118037	1101 S BRIDGE RD, HIDALGO	GASOLINE	5/5/2009	6	6	E,Q	
		*	CHURCHS CHICKEN	117420	620 S 10TH, MCALLEN	UNKNOWN	9/25/2007	1A	1A	E,Q	
			CITY OF MERCEDES	112177	101 N OHIO, MERCEDES	GASOLINE	3/12/1997	4	4	E,Q	
			COASTAL MART INC	092509	901 HWY 83, WESLACO	GASOLINE	1/24/1989	4	4	E,Q	
			COASTAL MART INC	093613	311 S CONWAY, MISSION	GASOLINE	9/18/1989	2A	2A	E,Q	
			COASTAL MART INC	115410	4820 S 23RD ST, MCALLEN	GASOLINE	3/12/2002	6	6	E,Q	
			DIAMOND SHAMROCK REF & MKTG CO	111904	601 E HWY 83, ALAMO	GASOLINE	11/19/1996	6	6	E,Q	
			EDINBURG AUTO TRUCK STOP	093623	8301 N HWY 281, EDINBURG	GASOLINE	9/27/1989	4	4	E,Q	
			EDINBURG CISD	116285	921 E SCHUNIOR, EDINBURG	GASOLINE	12/6/2004	6	6	E,Q	
			FFP OPERATING PARTNERS	112123	621 N CLOSNER, EDINBURG	GASOLINE	2/18/1997	2A	2A	E,Q	
			FFP OPERATING PARTNERS	114691	1525 N TEXAS BLVD, WESLACO	GASOLINE	7/26/1999	2A	2A	E,Q	
			FIESTA FOOD STORES	117125	2005 W PALMA VISTA DR, PALMVIEW	UNKNOWN	2/26/2007	1A	1A	E,Q	
			FINEK LLP	110157	2401 S JACKSON RD, PHARR	GASOLINE	1/16/1996	2A	2A	E,Q	
			FIRST NATIONAL BANK	116978	721 N 2ND, MCALLEN	GASOLINE	9/13/2006	1A	1A	E,Q	
			HERNANDEZ GUADALUPE	117177	502 S SAN ANTONIO AVE, SAN JUAN	GASOLINE	3/29/2007	1A	1A	E,Q	
		*	HOLLON OIL COMPANY	117774	906 N WESTGATE ST, WESLACO	GASOLINE	7/16/2008	2A	2A	E,Q	
			J & E OIL CO	112674	4200 S 23RD ST, MCALLEN	GASOLINE	9/30/1997	2A	2A	E,Q	
		*	JOHNSON CHARLES	117956	501 N TEXAS BLVD, WESLACO	GASOLINE	2/2/2009	6	6	E,Q	
		*	JPO ENTERPRISES	117957	800 GRIFFIN PKWY, MISSION	GASOLINE	2/2/2009	6	6	E,Q	
			KING SPECIAL CO	117065	6500 N 23RD ST, MCALLEN	GASOLINE	12/6/2006	1A	1A	E,Q	
			KOOL KAN INC	108604	1940 COMMERCE ST, MISSION	GASOLINE	10/10/1994	2A	2A	E,Q	
			LA LOMITA INC	117569	10908 N HWY 281, EDINBURG	GASOLINE	2/8/2008	6	6	E,Q	
			LAREDO NATIONAL BANK	116272	3317 W UNIVERSITY, EDINBURG	UNKNOWN	11/17/2004	6	6	E,Q	
		*	LONE STAR NATIONAL BANK	118114	402 N INTERNATIONAL BLVD, HIDALGO	GASOLINE	9/2/2009	2A	2A	E,Q	
			MERCEDES ISD	116977	206 6TH ST, MERCEDES	GASOLINE, DIESEL	9/13/2006	6	6	E,Q	
			MONTES JOSEFINA	103228	FM 1015, WESLACO	GASOLINE	6/10/1992	2A	2A	E,Q	
			NAVEJA ERNESTO	115176	FM 1015, PROGRESSO	GASOLINE, DIESEL	6/7/2001	2A	2A	E,Q	
			PELON LLC	117482	1523 S CLOSNER, EDINBURG	GASOLINE	11/9/2007	6	6	E,Q	
			PENA LEO & ESPERANZA	117526	113 N BRIDGE ST, HIDALGO	GASOLINE	1/7/2008	2A	2A	E,Q	
			PILARCZYK EUGENE	114782	37380 FM 490, MCCOOK	GASOLINE	9/29/1999	2A	2A	E,Q	
			RECOVERY BUSINESS FUNDS	116761	2015 S MCCOLL RD, EDINBURG	GASOLINE	2/9/2006	1A	1A	E,Q	
			SAL MON ENTERPRISES INC	115600	MILE 2 EAST, MERCEDES	UNKNOWN	12/10/2002	1A	1A	E,Q	
		*	SMILEY MARTHA	118161	MISSION	GASOLINE	10/14/2009	6	6	E,Q	
			SSP PARTNERS	110883	602 N 2ND, MERCEDES	GASOLINE	4/29/1996	4	4	E,Q	
			SSP PARTNERS INC	116279	1606 E RICHARDSON, EDINBURG	UNKNOWN	12/6/2004	6	6	E,Q	
			SSP PARTNERS INC	116989	721 N CLOSNER BLVD, EDINBURG	GASOLINE	10/3/2006	1A	1A	E,Q	
			STAR OPERATIONS INC	098334	1701 S 10TH ST, MCALLEN	GASOLINE	3/22/1991	4	4	E,Q	
			STORES INC	113110	1417 CONWAY, MISSION	GASOLINE	4/14/1998	2A	2A	E,Q	
		*	STRIPES LLC	117969	W W NOLANA, PHARR	GASOLINE	2/6/2009	6	6	E,Q	
		*	STRIPES LLC	118034	803 S BRIDGE, WESLACO	GASOLINE	5/5/2009	2A	2A	E,Q	
			TMCS INC	111160	1001 W 2ND ST, MERCEDES	GASOLINE	6/11/1996	4	4	E,Q	
			TMCS INC	100544	502 2ND ST, MERCEDES	GASOLINE, DIESEL	11/26/1991	6	6	E,Q	

TABLE 1
GROUNDWATER CONTAMINATION CASE DESCRIPTION BY COUNTY
TEXAS COMMISSION ON ENVIRONMENTAL QUALITY

COUNTY	DIVISION	NEW CASES	FILE NAME	FILE NUMBER	LOCATION	CONTAMINATION DESCRIPTION	DATE	ENFORCEMENT STATUS		DATA QUALITY	SECTION 5.236
HIDALGO											
	RMD/PST										
		*	UNKNOWN	117954	23RD ST, MCALLEN	UNKNOWN	1/30/2009	2A	2A	E,Q	
			VALERO	116518	1813 E HWY 83, DONNA	DIESEL	6/15/2005	6	6	E,Q	
			VERA JOE	103671	411 N CAGE, PHARR	GASOLINE	7/7/1992	6	6	E,Q	
			WALKER OIL CO	112869	505 E SCHUNIOR, EDINBURG	GASOLINE	1/7/1998	2A	2A	E,Q	
	RMD/SSDA										
			HELENA CHEMICAL (NOT THE FORMER PESTICIDE MIXING P	FILED BY SITE NAME	602 HOLLAND AVENUE, MISSION, TEXAS	VOC, BTEX, ORG	12/31/2003	1	1	Q	
	RMD/VC										
			ANGLO IRON AND METAL COMPANY - MCALLEN	196	2 SOUTH 21ST STREET, MCALLEN	TPH, TOTAL METALS, PCB	3/7/1996	5	5	E	
			WESLACO AVIATION	577	1909 JOE STEPHENS ROAD, WESLACO	PESTICIDES, TPH	7/28/1997	0	0	E	
	WPD/MSW										
			C & T LANDFILL	MSW00151	S SIDE OF FM 1017, 4.0 MI W OF INT US 281 AND FM 1017, NW OF EDINBURG	MW-4: ARSENIC; MW-4, 6, 7, 8, 12: VOCS (DCFM; 1,1-DICHLOROETHANE, CIS-1,2-DICHLORETHYLENE, PCE)	2/13/1995	45A	45A	E,Q,V2	
HILL											
	RMD/CA										
			BAILEY IMPLEMENT	T2147	HILLSBORO	TPH		2	2	E	
	RMD/PST										
		*	CHEVRON ENV MGMT CO	117948	300 I 35 HWY, HILLSBORO	GASOLINE	1/13/2009	2A	2A	E,Q	
			DURAN HOLDINGS LTD	102484	HWY 56, WHITNEY	GASOLINE	5/5/1992	1A	1A	E,Q	
		*	M A EAGLE LLC DBA EAGLE STOP	117233	101 NW I 35, HILLSBORO	GASOLINE	5/17/2007	2A	2A	E,Q	
		*	TXDOT	118097	2801 SE HWY 35, HILLSBORO	GASOLINE	7/27/2009	6	6	E,Q	
	WPD/MSW										
		*	ITASCA LANDFILL	MSW00241C	APPROXIMATELY 0.8 MILES N OF FM 66 APPROXIMATELY 3 MILES NE OF ITASCA	MW-4: VOCS (ACETONE)	3/16/2009	2B	2B	E,Q,V2	
HOCKLEY											
	RMD/PST										
			CANON C B	110101	911 S SLAUGHTER, SUNDOWN	GASOLINE	1/2/1996	4	4	E,Q	
			G & C CONTRACTING	107270	501 N COLLEGE, LEVELLAND	GASOLINE	10/28/1993	4	4	E,Q	
			PALMER BROTHERS	098293	300 COLLEGE AVE, LEVELLAND	GASOLINE	3/18/1991	2A	2A	E,Q	
			UNITED COTTON GROWERS	095282	HWY 385, LEVELLAND	GASOLINE	4/25/1990	4	4	E,Q	
	RMD/SF										
			STATE ROAD 114 GROUND WATER PLUME	FILED BY	IN THE OGALLALA AQUIFER UNDERLYING THE W BOUNDARY OF LEVELLAND, LEVELLAND	BENZENE, 1,2 DICHLOROETHANE, IRON, MANGANESE, ARSENIC, BENZENE	4/17/1991	5	5	E	
HOOD											
	RMD/PST										
			KWIK GAS INC	098232	S HWY 144, GRANBURY	GASOLINE	3/13/1991	6	6	E,Q	
			LAMBERT OIL CO	113162	407 W PEARL ST, GRANBURY	GASOLINE, DIESEL	5/15/1998	2A	2A	E,Q	
		*	TRIPLE A OIL CO INC	118129	IH 20, SANTO	WASTE OIL	9/10/2009	6	6	E,Q	
	WSD	*	SUNSET CANYON WATER MOORE ESTATES	G1110102A	1 - RANDY CT PS	SIMAZINE, METOLACHLOR	3/17/2009	6C	6C	E,Q,V,2	Y
HOPKINS											
	RMD/CA										
			NORDSTROM VALVES INC	30504	1511 JEFFERSON ST SULPHUR SPRINGS 75482	CHLORINATED SOLVENTS/PETROLEUM CONSTITUE	12/1/1988	2A	2A	EQV12	
	RMD/DCRP										
			CENTER @ SULPHUR SPRINGS	DC0055	1402 MOCKINGBIRD LANE, SURPHUR SPRINGS	CHLORINATED SOLVENTS	12/28/2005	2A	2A	E, Q	
	RMD/PST										
			SCHWEBKE LARRY	114256	316 MAIN ST, SULPHUR SPRINGS	UNKNOWN	1/8/1999	1A	1A	E,Q	
			WALKER HARRY OIL CO	114272	HWY 67, SULPHUR SPRINGS	GASOLINE, DIESEL	1/8/1999	2A	2A	E,Q	
			WASTE MANAGEMENT DALLAS E	100105	1129 INDUSTRIAL BLVD, SULPHUR SPRINGS	DIESEL	9/25/1991	1A	1A	E,Q	
			WRIGHT FRANK	102159	151 E INDUSTRIAL, SULPHUR SPRINGS	GASOLINE	3/19/1992	6	6	E,Q	
	RMD/VC										
			THE CENTER @ SULPHUR SPRINGS	1786	1401 MOCKINGBIRD LANE, SURPHUR SPRINGS	CHLORINATED SOLVENTS	1/24/2005	2A	2A	E	

TABLE 1
GROUNDWATER CONTAMINATION CASE DESCRIPTION BY COUNTY
TEXAS COMMISSION ON ENVIRONMENTAL QUALITY

COUNTY	DIVISION	NEW CASES	FILE NAME	FILE NUMBER	LOCATION	CONTAMINATION DESCRIPTION	DATE	ENFORCEMENT STATUS		DATA QUALITY	SECTION 5.236
HOUSTON											
	RMD/CA										
			EXXON COMPANY USA	38873	8700 NORTH FWY HOUSTON 77037	TPH, BETX	6/1/1990	4	4	E	
			TEXAS DEPT OF CRIMINAL JUSTICE	70070	HIGHWAY 230 LOVELADY 75851	HERBICIDES, PESTICIDES	9/18/2000	2A	2A	E,Q	
	RMD/DCRP										
			FORMER STAR CLEANERS	DC0064	6763 HIGHWAY 6 SOUTH, HOUSTON	CHLORINATED SOLVENTS	3/11/2004	2A	2A	E	
			LA ROSE CLEANERS	DC0085	3933 BROADWAY ST., HOUSTON	CHLORINATED SOLVENTS	7/28/2006	2A	2A	E	
	RMD/PST										
			BROOKSHIRE BROTHERS LTD	117035	401 N FRONT ST, CROCKETT	UNKNOWN	11/6/2006	6	6	E,Q	
			LAWSON WERT	114797	1124 E HOUSTON AVE, CROCKETT	GASOLINE	11/3/1999	6	6	E,Q	
			TXDOT	117227	HWY 7, KENNARD	UNKNOWN	5/8/2007	6	6	E,Q	
	RMD/SF										
			MCBAY OIL & GAS	FILED BY	3 MI NW OF GRAPELAND ON FM 1272, GRAPELAND	ARSENIC, BENZENE	1/18/2000	0	0	E,Q	
HOWARD											
	ENF										
			FINA PIPELINE CO.	52083	HWY 80 EAST OF COAHOMA	BTEX, HYDROCARBONS	12/31/1977	0	0	E,Q,V1,2,3	
	RMD/CA	*	COASTAL TRANSPORT CO, INC.	T2412	HIGHWAY 669 (GAIL HWY) TX DOT RIGHT OF WAY, 0.6 MILES SOUTH OF BORDEN-HOWARD COUNTY LINE	TPH	11/9/2009	2A,3	2A,3	E,Q	
			FINA OIL & CHEMICAL CO	30083	BIG SPRING 79720	AS, VOC, BTEX	7/1/1992	5	5	E,Q,V,1,2,3	
			FINA PIPELINE CO	52083	I-20 COAHOMA	GASOLINE	1/1/1978	2A	2A	EQV123	
	RMD/PST										
			ACKERLY OIL CO FRMER TRIO FUEL	111531	610 E 4TH, BIG SPRING	GASOLINE	8/29/1996	2A	2A	E,Q	
			BIG SPRING FUELS	097733	1106 N LAMESA HWY, BIG SPRING	GASOLINE	1/15/1991	2A	2A	E,Q	
			C X TRANSPORTATION	110700	IH 20, BIG SPRING	UNKNOWN	4/9/1996	2A	2A	E,Q	
			ELLISON, JAMES ESTATE OF	112428	12904 GAIL HWY, BIG SPRING	GASOLINE	6/30/1997	2A	2A	E,Q	
			HARDING G B	103866	214 N 1ST ST, COAHOMA	WASTE OIL, GASOLINE, DIESEL	1/22/1993	6	6	E,Q	
			PARKS FUEL INC	098674	303 E 1ST ST, BIG SPRING	GASOLINE	4/19/1991	2A	2A	E,Q	
			REGAL OIL CO	113906	400 S GREGG ST, BIG SPRING	GASOLINE, DIESEL	1/5/1999	4	4	E,Q	
			ROBINSON LLOYD	111525	HWY 846, KNOTT	UNKNOWN	10/23/1996	2A	2A	E,Q	
			TA OPERATING CORP	111380	IH 20 & HWY 87, BIG SPRING	UNKNOWN	7/17/1996	4	4	E,Q	
	RMD/SSDA										
			MOSS LAKE ROAD GROUNDWATER PLUME	FILED BY SITE NAME	404 NORTH MOSS LAKE RD.	TETRACHLOROETHENE	5/14/2007	2	2	Q	
	WPD/MSW										
			CITY OF BIG SPRING LANDFILL	MSW00288A	IN CITY LIMITS SE OF IH 20 AND FM 700 INTERSECTION	MW-6: VOCS (1,4-DICHLOROBENZENE, CIS-1,2-DICHLOROETHYLENE)	3/24/2009	2B	2B	E,Q,V2	
	WSD/WRP&A										
			TDA PESTICIDE SURVEY		KNOTT AREA #1; 13 WELLS IN HOWARD COUNTY (28-35-805, 806, 807, 808, 811, 812, 818, 819, 903, 904, &	ARSENIC	4/6/1988	1B	1B	E,Q,V2	
HUNT											
	RMD/CA		RAYTHEON CO (E-SYSTEMS INC)	30449	MAJORS FIELD GREENVILLE 75401	BTEX. TCE	9/13/1988	3,4,5	3,4,5	E,Q,V,2,3	
	RMD/PST										
			508 FOOD MART INC	116907	508 N HWY 69, LONE OAK	UNKNOWN	6/30/2006	1A	1A	E,Q	
			BARTON GOOD OIL CORP	115779	1611 A HWY 50, COMMERCE	UNKNOWN	8/12/2003	1A	1A	E,Q	
			MOORE JAMES	093663	HWY 69, GREENVILLE	GASOLINE	10/2/1989	1A	1A	E,Q	
			PREMJEE MOHAMMED	116313	11095 FM 751, QUINLAN	UNKNOWN	12/22/2004	2A	2A	E,Q	
			TIM EDWARDS	117435	1308 LIVE OAK ST, COMMERCE	GASOLINE	10/12/2007	1A	1A	E,Q	
			TXDOT	116459	3106 W HWY 276, QUINLAN	UNKNOWN	4/19/2005	2A	2A	E,Q	
	RMD/SF										
			OLD ESCO MANUFACTURING	FILED BY	3200 FRONTAGE RD, GREENVILLE	PCB	1/1/2005	2	2	E,Q, V3	
	RMD/VC										
			LIQUID PAPER FACILITY	253	1001 ED RUTHERFORD ROAD, GREENVILLE	CHLORINATED SOLVENTS	5/14/1996	6	6	E	
			RIGHT WAY GAS STATION	1952	508 NORTH HIGHWAY 69, LONE OAK	VOCS, TPH	7/31/2006	1B	1B	E	
			SHERWOOD MEDICAL	592	400 MAPLE STREET, COMMERCE	TPH, VOCS	8/13/1997	5	5	E	
			WALKER MCDONALD MANUFACTURING, INC.	245	7101 INTERSTATE HIGHWAY 30, GREENVILLE	METALS, VOCS	4/29/1996	4	4	E	
HUTCHINSON											
	RMD/CA										
			AGRIUM US INC	30770	FM 1551 BORGER 79007	ARSENIC	3/22/1993	5	5	EQV1	
			CHEVRON PHILLIPS CHEMICAL COMPANY LP (PHILTEX-RYTO	30131	SPUR 119 N BORGER 78007	HYDROCARBONS, SULFOLANE, 1,4-DICHLOROBENZENE	10/24/1989	2A	2A	E,V,2	

TABLE 1
GROUNDWATER CONTAMINATION CASE DESCRIPTION BY COUNTY
TEXAS COMMISSION ON ENVIRONMENTAL QUALITY

COUNTY	DIVISION	NEW CASES	FILE NAME	FILE NUMBER	LOCATION	CONTAMINATION DESCRIPTION	DATE	ENFORCEMENT STATUS		DATA QUALITY	SECTION 5.236
HUTCHINSON											
	RMD/CA										
			DOWELL SCHLUMBERGER INC	33597	424 LOCUST ST BORGER 79007	TPH, VOCS	11/9/1988	5	5	EQV2	
			PHILLIPS 66 CO	30111	HIGHWAY SPUR 119 N BORGER 79008	ORGANICS	8/1/1977	5	5	EQ	
			PHILLIPS 66 CO	30111	HIGHWAY SPUR 119 N BORGER 79008	ORGANICS, INORGANICS	4/19/1988	4	4	E,Q,V3	
			PHILLIPS RUBBER CHEMICAL COMPLEX	30043	STATE HIGHWAY 136 BORGER 79007	ORGANICS ,METALS	12/17/1986	2A	2A	E,Q,V,2,3	
	RMD/PST										
			EDWARDS BLAINE	105472	228 N MAIN, BORGER	GASOLINE	1/8/1993	2A	2A	E,Q	
			PHILLIPS 66	109760	HWY 119 SPUR, BORGER	KEROSENE	9/14/1995	4	4	E,Q	
			ROBINSON CLAUDE P	107946	401 S CEDAR ST, BORGER	GASOLINE	4/8/1994	2A	2A	E,Q	
	WPD/IHW										
		*	CONOCO-PHILLIPS	IHW50078	2 MI NORTH OF BORGER TX ON STATE SPUR 119 N	TOTAL ORGANIC CARBON	5/18/2009	1A	1A	E,Q,V2	
JACK											
	RMD/PST										
			CHAMBLES OIL CO	112643	400 A S MAIN, JACKSBORO	GASOLINE	9/29/1997	2A	2A	E,Q	
JACKSON											
	RMD/PST										
			ENERGY MART INC	117772	11943 FM 1593, LOLITA	GASOLINE	7/16/2008	2A	2A	E,Q	
			REYES RAYMONDO & RITA REYES	114518	201 S BENNET, LA SALLE	GASOLINE	3/24/1999	2A	2A	E,Q	
JASPER											
	RMD/CA										
			TEXAS ELECTRIC COOPERATIVES	31340	BEVIL LOOP RD JASPER 75951	CREOSOTE, ARSENIC	12/21/1982	5	5	EQV	
	RMD/PST										
			BBR INC	115894	HWY 96, BUNA	GASOLINE	3/11/2004	2A	2A	E,Q	
			BROOKSHIRE BROTHERS LTD	116986	1005 S MARGARET ST, KIRBYVILLE	UNKNOWN	9/29/2006	1A	1A	E,Q	
			CABOLLERO ELIAS	114381	901 S MARGARET ST, KIRBYVILLE	GASOLINE	2/8/1999	2A	2A	E,Q	
			CAMPBELL OIL CO	114763	W HWY 190, JASPER	GASOLINE	9/10/1999	6	6	E,Q	
			CAMPBELL OIL CO	113561	2008 S MARGARET, KIRBYVILLE	GASOLINE, DIESEL	10/29/1998	2A	2A	E,Q	
			E TEX OIL CO KP OIL	096865	3115 E HWY 63, JASPER	GASOLINE	10/5/1990	2A	2A	E,Q	
			FULLER OIL CO INC	115588	HWY 96, KIRBYVILLE	DIESEL	11/22/2002	1A	1A	E,Q	
			JASPER OIL CO	112695	103 N MARGARET ST, KIRBYVILLE	GASOLINE	10/3/1997	2A	2A	E,Q	
			JASPER OIL CO	116302	1625 S WHEELER, JASPER	UNKNOWN	12/16/2004	1A	1A	E,Q	
			TXDOT	117332	S HWY 96, JASPER	GASOLINE	8/2/2007	2A	2A	E,Q	Y
		*	UNITED FUEL & ENERGY CORP	118213	15550 HWY 96 N, BROOKELAND	GASOLINE	12/22/2009	6	6	E,Q	
	RMD/SF		HART CREOSOTING COMPANY	FILED BY	W SIDE OF HIGHWAY 96 1 MI S OF JASPER, JASPER	DINITROPHENOL, ETHYBENZENE, XYLENE, PHENANTHRENE, FLOURATHENE, PYRENE, CHRYSENE, NAPTHALENE	4/25/1994	4,5,6	4,5,6	E,Q,V2,3	
			JASPER CREOSOTING COMPANY INC	FILED BY	600 MCQUEEN ST, JASPER	PENTACHLOROPHENOL, DINITROPHENOL, ETHYBENZENE, XYLENE, PHENANTHRENE, FLOURATHENE, PYRENE, CHRYSENE, NAPTHALENE	3/26/1997	4,5,6	4,5,6	E,Q,V1,2,3	
JEFF DAVIS											
	WQD/WQAS										
			VILLAGE FARMS	WQ04695	8200 FEET SOUTHWEST OF THE INTERSECTION OF STATE HIGHWAY 17 SOUTH AND STATE HIGHWAY 166, JEFF DAVIS	NITRATE	6/7/2005	2	2	E,Q	
JEFFERSON											
	RMD/CA										
			1111 N. 11TH ST	T2111	1111 N. 11TH ST, PORT ARTHUR	VOC	3/27/2006	1	1	E	
			BASF CORP	30053	14385 W PORT ARTHUR RD BEAUMONT 77705	2,4DICHLOROPHENOL	11/8/1988	4,5	4,5	E,Q,V,2,3	
			BROWNING-FERRIS INDUSTRIES CHEMICAL SERVICES INC	39021	W PORT ARTHUR RD PORT ARTHUR 77627	CHLOROBENZENE, ANILINE, PHENOL, BENZENE	4/10/1991	5	5	E,Q,V2,3	
			CHASION YARD	T1803	BEAUMONT	VOC, METAL, TPH	8/29/2004	2	2	E	
			CHEMICAL WASTE MANAGEMENT INC	50384	HIGHWAY 73 PORT ARTHUR 77640	NICKEL, ARSENIC, PHENOLS, VOLATILES	10/13/1989	3,4,5	3,4,5	E,Q,V,2	
			EI DUPONT DE NEMOURS & CO	30010	HIGHWAY 347 BEAUMONT 77704	CARBON TETRACHLORIDE, CHLOROFORM, PCE, LEAD, VOC	7/1/1980	4,5	4,5	EQV,2	

TABLE 1
GROUNDWATER CONTAMINATION CASE DESCRIPTION BY COUNTY
TEXAS COMMISSION ON ENVIRONMENTAL QUALITY

COUNTY	DIVISION	NEW CASES	FILE NAME	FILE NUMBER	LOCATION	CONTAMINATION DESCRIPTION	DATE	ENFORCEMENT STATUS		DATA QUALITY	SECTION 5.236
JEFFERSON											
	RMD/CA										
			ELF ATOCHEM NORTH AMERICA INC	30663	2810 GULF STATES RD BEAUMONT 77701	VOCS, SVOCS, TPH	2/10/2000	3	3	E,Q,V1	
			EQUISTAR CHEMICALS LP	30508	W HIGHWAY 73 PORT ARTHUR 77641	VOCS	7/22/1994	3.4	3.4	EQV2	
			EXXONMOBIL OIL CORP (FMR MOBIL OIL CORP)	30587	1795 BURTON ST BEAUMONT 77704	VOLATILE ORGANICS & SEMI-VOLATILE ORGANI	1/22/1987	2A	2A	E	
			FINA OIL & CHEMICAL CO	30002	HIGHWAY 87 PORT ARTHUR 77642	PB, BARIUM, HG, AS, SE	1/24/1992	3,4,5	3,4,5	E,Q	
			GOODYEAR TIRE & RUBBER CO	30012	IH 10 CHEEK 77705	PHENOLIC COMPOUNDS. AS. BENZENE	1/1/1981	2A,5	2A,5	Q	
			HUNTSMAN PETROCHEMICAL CORP	30029	6001 HIGHWAY 366 PORT NECHES 77651	CHLORINATED HCS, PAHS	3/18/1991	4,5	4,5	EQV2	
			HUNTSMAN PETROCHEMICAL CORP	31907	SAVANNAH AVE PORT ARTHUR 77640	BETX	10/1/1990	4,5	4,5	E,Q,V,2	
			ISP ELASTOMERS	30144	1615 MAIN, PORT NECHES, TX	TPH, VOCS, AS	4/3/2006	2A	2A	E	
			MOBIL CHEMICAL CO	30047	2775 GULF STATES RD BEAUMONT 77704	BENZENE	11/6/1995	3	3	Q	
			MOBIL PIPELINE HEBERT STATION	35299	15651 WEST PORT ARTHUR ROAD, BEAUMONT 77705	HYDROCARBONS	12/18/2007	1A, 2A, 3	1A, 2A, 3	E,Q	
			MOTIVA ENTERPRISES LLC (FMR STAR ENTERPRISE INC)	30121	2100 HOUSTON AVE PORT ARTHUR 77641	HYDROCARBON	2/5/1991	2A	2A	EQV3	
			MOTIVA ENTERPRISES LLC (FMR STAR ENTERPRISE)	30017	GRIGSBY AVE PORT NECHES 77651	BTEX, TPH	8/7/1990	5	5	E	
			NORTH STAR STEEL TEXAS	31237	OLD HIGHWAY 10 E BEAUMONT 77701	CADMIUM, CHROMIUM, LEAD	7/25/1994	3	3	E	
			PORT DRUM	31377	PORT ARTHUR	METALS, ORGANICS		5	5	E	
			PPG INDUSTRIES INC	30583	GULF STATES RD BEAUMONT 77704	TETRAETHYL LEAD; VOLATILE ORGANICS	3/21/1984	4,5	4,5	E	
			PREMCOR REFINING GROUP (FMR CLARK/CHEVRON)	30004	1801 S GULFWAY DR PORT ARTHUR 77640	OIL, DIESEL, BENZENE, K048 WASTEWATER	8/30/1991	2A.5	2A.5	E,Q,V,2	
			RENTAL SERVICE	30197	4790 WASHINGTON BLVD., BEAUMONT	CHLORINATED SOLVENTS	10/18/2004	2	2	E	
			S & S FUEL DOCK	T2116	2400 GULFWAY, PORT ARTHUR	BIS-2-CHLOROETHYL	8/1/2006	5	5	E	
			TDPI PORT ARTHUR PROPERTIES	T2141	4800 FOURNACE PLACE, BELLAIRE 77401	ORGANICS	7/9/2008	1A, 2A	1A, 2A	E,Q, V2	
			UNOCAL CORP (FMR UNION OIL COMPANY OF CALIFORNIA)	30001	HIGHWAY 366 NEDERLAND 77627	ARSENIC, HYDROCARBONS, CYCLOHEXANE, MTBE, NAPTHA	5/2/1990	4.5	4.5	E,Q,V,1	
			VEOLIA	50212	PORT ARTHUR	VOC,SVOC,METAL	3/20/2004	5	5	E	
	RMD/DCRP										
			JEFFERSON CLEANERS	DC0031	1901 JEFFERSON DRIVE, PORT ARTHUR	CHLORINATED SOLVENTS		2A	2A	E	
	RMD/PST										
			ASHWOOD PROPERTIES	097020	2890 COLLEGE, BEAUMONT	DIST F OIL	10/24/1990	2A	2A	E,Q	
		*	AT&T	117944	6001 9TH AVE, PORT ARTHUR	GASOLINE	1/13/2009	6	6	E,Q	
		*	AT&T	117946	1125 LINDBERGH, BEAUMONT	GASOLINE	1/13/2009	6	6	E,Q	
		*	AT&T	118009	2928 MAIN AVE, GROVES	GASOLINE	4/29/2009	6	6	E,Q	
			BAISDON JAMES	115015	3690 COLLEGE ST, BEAUMONT	GASOLINE, WASTE OIL	7/31/2000	2A	2A	E,Q	
			BONURA RICHARD	114362	6080 CONCORD RD, BEAUMONT	GASOLINE	2/8/1999	2A	2A	E,Q	
			CHEVRON PRODUCTS CO	098694	3649 GULFWAY, PORT ARTHUR	GASOLINE	4/22/1991	6	6	E,Q	
			CONN APPLIANCES INC	113546	2815 LAUREL, BEAUMONT	GASOLINE, DIESEL	10/26/1998	6	6	E,Q	
			DANANNI AHMED	114227	24652 S HWY 124, HAMSHIRE	GASOLINE	3/12/1999	2A	2A	E,Q	
			E Z MART STORES INC	114979	1625 W CARDINAL DR, BEAUMONT	DIESEL	6/12/2000	2A	2A	E,Q	
			ENVIRONMENTAL IMPACT	117419	4508 PROCTER ST, PORT ARTHUR	UNKNOWN	9/24/2007	1A	1A	E,Q	
			GARLINGTON P AND OWEN R H	112864	3105 N TWIN CITY HWY, NEDERLAND	GASOLINE	2/13/1998	6	6	E,Q	
			GREENS CHEVRON	114365	3301 9TH AVE, PORT ARTHUR	GASOLINE, DIESEL	3/12/1999	6	6	E,Q	
		*	HERITAGE RIDGE BEAUMONT	117931	1550 IH 10, BEAUMONT	GASOLINE	12/15/2008	1A	1A	E,Q	
			KOCH J D III	104483	5590 COLLEGE ST, BEAUMONT	GASOLINE	10/6/1992	4	4	E,Q	
			NECHES STREET PROPERTIES LLC	116047	1090 NECHES ST, BEAUMONT	UNKNOWN	7/30/2004	2A	2A	E,Q	
			OASIS CAR WASH	113503	2510 CALDER ST, BEAUMONT	GASOLINE	11/9/2009	1A	1A	E,Q	
			RFK ENTERPRISES	110664	1900 HELENA, NEDERLAND	UNKNOWN	3/27/1996	4	4	E,Q	
			SDI REALTY	117615	8857 MEMORIAL BLVD, PORT ARTHUR	GASOLINE	3/5/2008	6	6	E,Q	
		*	SHAHEEN INTERNATIONAL INC	117093	4015 S EASTEX FWY, BEAUMONT	GASOLINE	1/18/2007	1A	1A	E,Q	
		*	SPANKYS WRECKER	118168	2255 LOUISIANA ST, BEAUMONT	GASOLINE	10/30/2009	2A	2A	E,Q	
			TALENS MARINE & FUEL INC	117412	2400 S GULFWAY, PORT ARTHUR	UNKNOWN	9/10/2007	1A	1A	E,Q	
			VALLEY STAR INC	113671	4790 MAGNOLIA, BEAUMONT	GASOLINE	3/11/1999	2A	2A	E,Q	
			WALMART STORES INC	112305	3955 EASTEX FWY, BEAUMONT	GASOLINE, DIESEL	5/14/1997	2A	2A	E,Q	
		*	WALTER KYLES JR INSURANCE	117939	FANNETT RD, BEAUMONT	GASOLINE	1/5/2009	6	6	E,Q	
			WINDEMERE DEVELOPMENT CO	091551	7410 HWY 105, BEAUMONT	GASOLINE	12/1/1987	6	6	E,Q	
	RMD/SF										
			INTERNATIONAL CREOSOTING	FILED BY	1110 PINE ST, BEAUMONT	CREOSOTE COMPONENTS	2/21/1992	5D, E	5D, E	E, Q	
			MAINTECH INTERNATIONAL	FILED BY	8300 OLD FERRY RD, PORT ARTHUR	BENZENE	4/4/1993	5	5	E, Q, V3	
	RMD/VC										
			ERICKSON REFINING CORPORATION	1080	NEC BLOCK AND LEE STREETS, PORT NECHES	VOCS, METALS, PESTICIDES, PCBS	11/10/1999	0	0	E	
			HALLIBURTON ENERGY SERVICES - BEAUMONT	799	6750 BROADOAK STREET, BEAUMONT	METALS, VOCS	7/7/1998	4	4	E	

TABLE 1
GROUNDWATER CONTAMINATION CASE DESCRIPTION BY COUNTY
TEXAS COMMISSION ON ENVIRONMENTAL QUALITY

COUNTY	DIVISION	NEW CASES	FILE NAME	FILE NUMBER	LOCATION	CONTAMINATION DESCRIPTION	DATE	ENFORCEMENT STATUS		DATA QUALITY	SECTION 5.236
JEFFERSON											
	RMD/VC										
			PORT OF BEAUMONT - BEAUMONT ELEVATOR	1102	1745 BUFORD STREET, BEAUMO NT	HERBICIDES, PESTICIDES	12/16/1999	4	4	E	
			STEEL BY DOLLINGER	2228	2360 DOLLINGER, BEAUMONT	VOC'S,HEAVY METALS,TPH,PCBS	10/21/2008	2B	2B	E	
			TRINITY INDUSTRIES	1942	850 PINE STREET, BEAUMONT	VOCS, SVOCS, METALS, PCBS	6/27/2006	1B	1B	E	
	RMD/VCIO										
			TEXAS METAL WORKS, INC.	298	937 PINE STREET, BEAUMONT	METALS, TPH	5/22/2002	0	0	E	
			TXDOT RIGHT OF WAY @ 2706 GULF	469	2706 GULFWAY DRIVE, PORT ARTHUR	VOCS, SVOCS, TPH	2/2/2005	0	0	E	
	WPD/MSW										
			CITY OF PORT ARTHUR LANDFILL	MSW01815A	N OF HIGHWAY 73 2 MILES W OF HAZEL AVENUE AND STATE HIGHWAY 73 IN PORT ARTHUR	MW-2: 1,1-DICHLOROETHYLENE; CIS-1,2-DICHLOROETHENE, TRICHLOROETHENE, TETRACHLOROETHENE	6/12/2008	2B	2B	E,Q,V2	
JIM WELLS											
	RMD/CA										
			BJ SERVICES	33545	2100 INDUSTRIAL BLVD, ALICE TX 78332 2907	VOCS	8/20/2008	2A	2A	E,Q	
			COASTAL STATES CRUDE GATHERING CO	39987	FALFURRIAS	LNAPL, BETX, MTBE	10/23/1989	2,3,4	2,3,4	EQ	
			DOWELL SCHLUMBERGER INC	33569	226 INDUSTRIAL BLVD ALICE 78332	VOC'S,PETROLEUM HYDROCARBONS	4/20/1989	2A	2A	EQV23	
	RMD/PST										
			A & A IDEAL PROPERTIES LLC	097916	1800 E MAIN, ALICE	GASOLINE	2/5/1991	4	4	E,Q	
			BURNS STEVEN AND MOSSER LAURA	111697	1100 E FRONT, ALICE	GASOLINE	10/2/1996	4	4	E,Q	
			FFP OPERATING PARTNERS	098173	709 N JOHNSON ST, ALICE	GASOLINE	3/7/1991	4	4	E,Q	
			TEXAS STAR INVESTMENTS	103438	215 N JOHNSON, ALICE	GASOLINE	6/29/1992	2A	2A	E,Q	
			TEXAS STAR INVESTMENTS	111593	1605 S HWY 281, ALICE	GASOLINE, DIESEL	9/16/1996	2A	2A	E,Q	
			WORSHAM JOHN	109795	1986 FM 534, SANDIA	GASOLINE	9/22/1995	2A	2A	E,Q	
	RMD/VC										
			ALICE, TEXAS SERVICE CENTER	389	602 COMMERCE ROAD, ALICE	METALS, VOCS	11/6/1996	0	0	E	
	WPD/MSW										
			CITY OF ALICE LANDFILL	MSW00262C	2.6 MILES N OF CITY LIMITS .5 MILES N OF COUNTY ROAD 241 AND US HIGHWAY 281 JUNCTION	MW-12: VOCS (1,1-DICHLOROETHANE, CIS-1,2-DICHLOROETHYLENE), MW-13: COBALT, NICKEL, VOCS (1,2-DICHLOROBENZENE; 1,4-DICHLOROBENZENE, 1,1-DICHLOROETHANE;	7/2/2008	2A	2A	E,Q,V2	
JOHNSON											
	RMD/DCRP										
			BARKERS COMET CLEANERS	DC0048	676 SW WILSHIRE BLVD, BURLESON, TX	CHLORINATED SOLVENTS	10/29/1996	2A, 3A	2A, 3A	E	
	RMD/PST										
			7 ELEVEN INC	116538	716 POINDEXTER, CLEBURNE	GASOLINE	7/12/2005	1A	1A	E,Q	
			ALVARADO MARKET GROUP LTD	116638	1100 W HWY 67, ALVARADO	UNKNOWN	10/21/2005	2A	2A	E,Q	
			AT&T SERVICES INC	117423	405 COLEMAN, CLEBURNE	GASOLINE	10/2/2007	6	6	E,Q	
			BOB HARRIS OIL CO	094991	1001 S CADDO ST, CLEBURNE	GASOLINE	3/23/1990	2A	2A	E,Q	
			FIRST GIBRALTAR BANK FSB	105766	110 N MAIN ST, CLEBURNE	UNKNOWN	2/12/1993	6	6	E,Q	
			GRANDVIEW CITGO	117372	107 S 3RD ST, GRANDVIEW	UNKNOWN	9/4/2007	1A	1A	E,Q	
			GRUNDYS HIT & RUN	112953	106 FM 2280, KEENE	GASOLINE	2/4/1998	2A	2A	E,Q	
			MARTIN J W	113307	2ND, VENUS	GASOLINE	7/4/1998	2A	2A	E,Q	
			STATE LEAD PERFORMING	092473	700 HARRISON ST, CLEBURNE	GASOLINE	1/11/1989	4	4	E,Q	
			THURMAN TRANSPORTATION	116048	4001 E HWY 67, CLEBURNE	UNKNOWN	8/4/2004	2A	2A	E,Q	
			ZEENATH ENTERPRISES INC	117237	100 N BURLESON BLVD, BURLESON	GASOLINE	5/29/2007	6	6	E,Q	
	RMD/VC										
			AT&SF RAILYARD - SOUTHERN PERIMETER	1097	101 PARK STREET, CLEBURNE	TPH	12/9/1999	6	6	E	
			CVS PHARMACY #75627	2176	1493 SOUTHWEST WILSHIRE BOULEVARD, BURLESON	VOCS, TPH	5/28/2008	1B	1B	E	
			QUIKTRIP NO. 956	2143	115 AND 117 SW WILSHIRE BOULEVARD, BURLESON	VOCS, TPH	2/20/2008	2B	2B	E	
JONES											
	RMD/CA										
			FINA OIL & CHEMICAL CO	33770	HIGHWAY 277 ABILENE 79604	FUEL CONSTITUENTS	12/13/1989	2A,5	2A,5	EQV2	
	RMD/PST										
			ALLSUPS PETROLEUM INC	111615	1633 S COMMERCIAL ST, ANSON	GASOLINE	9/16/1996	4	4	E,Q	
			BARNETT JAMES	116561	1520 W 17TH ST, ANSON	GASOLINE	7/21/2005	2A	2A	E,Q	
			BILL LEPARD OIL CO	115170	1714 17TH ST, ANSON	UNKNOWN	5/7/2001	2A	2A	E,Q	

TABLE 1
GROUNDWATER CONTAMINATION CASE DESCRIPTION BY COUNTY
TEXAS COMMISSION ON ENVIRONMENTAL QUALITY

COUNTY	DIVISION	NEW CASES	FILE NAME	FILE NUMBER	LOCATION	CONTAMINATION DESCRIPTION	DATE	ENFORCEMENT STATUS		DATA QUALITY	SECTION 5.236
JONES											
	RMD/PST										
			BILL LEPARD OIL CO	110953	632 N COMMERCIAL, ANSON	UNKNOWN	5/8/1996	2A	2A	E,Q	
			BILL LEPARD OIL CO	115169	1715 17TH ST, ANSON	UNKNOWN	5/7/2001	6	6	E,Q	
			CITY OF ANSON	092663	6039 HWY 83, ANSON	GASOLINE	3/6/1989	2A	2A	E,Q	
			COLLINS WAYLON	115327	831 N COMMERCIAL, ANSON	UNKNOWN	1/2/2002	2A	2A	E,Q	
			COOPER OIL CO INC	113185	53 S CENTRAL, HAMLIN	GASOLINE	5/15/1998	2A	2A	E,Q	
			COOPER OIL CO INC	113186	12 S CENTRAL, HAMLIN	GASOLINE	5/15/1998	4	4	E,Q	
			ESTATE ELLA M STELL	117010	848 S CENTRAL ST, HAMLIN	GASOLINE	10/23/2006	2A	2A	E,Q	
			LEPARD OIL CO	091966	202 N COMMERCIAL, ANSON	GASOLINE	6/29/1988	6	6	E,Q	
			LEPARD OIL CO	111646	1131 17TH ST, ANSON	UNKNOWN	9/25/1996	2A	2A	E,Q	
			PINNACLE REAL PROPERTY CORP	111265	13 S CENTRAL, HAMLIN	GASOLINE	6/28/1996	2A	2A	E,Q	
			RASCON & RAFAEL & EPIFANIA	091339	802 17TH ST, ANSON	UNKNOWN	6/9/1987	2A	2A	E,Q	
			WYLIE INC	093931	330 N COMMERCIAL, ANSON	GASOLINE	11/15/1989	2A	2A	E,Q	
	RMD/VC										
			ABILENE WEST FACILITY	396	300 WALL STREET, ABILENE	CHLORINATED SOLVENTS	11/14/1996	4	4	E	
KARNES											
	RAD										
			CONQUISTA PROJECT	R01634	8 MILES WEST OF FALLS CITY	URANIUM, CADMIUM, ARSENIC, RADIUM 226-228, GROSS ALPHA					
			RGR/PANNA MARIA	R02404	3 MILES EAST OF FALLS CITY	URANIUM,SELENIUM, RADIUM 226-228, GROSS ALPHA					
	RMD/PST										
		*	CHEVRON PRODUCTS CO	118095	13870 N FM 181, PANNA MARIA	GASOLINE	7/27/2009	6	6	E,Q	
			GARZA BILLY	096397	200 W MAIN ST, KENEDY	GASOLINE	8/9/1990	4	4	E,Q	
KAUFMAN											
	RMD/CA										
			VISTAWALL	30350	803 AIRPORT ROAD, TERREL 75160	ALUMINUM	4/27/2007	6	6	E,Q	
	RMD/PST										
			BEACON HILL BAPTIST CHURCH	113065	594 HWY 80, FORNEY	GASOLINE	3/27/1998	2A	2A	E,Q	
			BILL BREWER & JOHNNY RILEY	112789	11491 FM 90, MABANK	GASOLINE, DIESEL	11/17/1997	2A	2A	E,Q	
			BRISCOE OIL INC	117889	420 E GROVE ST, TERRELL	GASOLINE	10/29/2008	1A	1A	E,Q	
			CLAMON NANCY	114821	HWY 175, KEMP	GASOLINE, DIESEL	12/1/1999	2A	2A	E,Q	
		*	HPT TA PROPERTIERS TRUST	118154	1700 WILSON RD, TERRELL	DIESEL	9/30/2009	2A	2A	E,Q	
			MOTIVA ENTERPRISES LLC	117343	101 W HWY 80, FORNEY	GASOLINE	8/16/2007	2A	2A	E,Q	
			SOUTHLAND CORP	104111	HWY 274, SEVEN POINTS	GASOLINE	8/24/1992	2A	2A	E,Q	
			WORTH OIL CO	114614	1602 W MOORE, TERRELL	UNKNOWN	6/3/1999	2A	2A	E,Q	
	RMD/VC										
			FOOD FAST #64	2136	200 SOUTH 3RD STREET, MABANK	VOCS, CHLORINATED SOLVENTS	1/22/2008	1B	1B	E	
			UNION PACIFIC RAILROAD - TERRELL	2190	TEMPLE STREET, TERRELL	VOCS,SVOCS,HEAVY METALS,CHLORINATED SOLVENTS	6/25/2008	2B	2B	E	
	RMD/VCIO										
			OLD TERRELL PLANT SITE	377	402 SOUTH DELPHINE STREET, TERRELL	METALS	8/13/2003	0	0	E	
KERR											
	RMD/PST										
			MINI MART INC	111104	1980 SIDNEY BAKER ST, KERRVILLE	DIESEL, GASOLINE	6/12/1996	6	6	E,Q	
			SMITHCO MARKETING CORP	116003	2137 SIDNEY BAKER, KERRVILLE	UNKNOWN	6/28/2004	6	6	E,Q	
	WPD/MSW										
			CITY OF KERRVILLE LANDFILL	MSW01506A	3315 LOOP 534 APPROXIMATELY 2.5 MILES SE OF INTERSECTION STATE HIGHWAY 27 AND STATE HIGHWAY 16	MW-6A: VOCS (CHLOROBENZENE); MW-7: VOCS (VINYL CHLORIDE)	12/31/2004	2B	2B	E,Q,V2	
	WSD										
		*	LOMA VISTA WATER SYSTEM	G1330041C	6 - RIM ROCK	MTBE	5/8/2009	6C	6C	E,Q,V,2	Y
KIMBLE											
	RMD/CA										
		*	JUNG OIL INC TRUCK SPILL	T2251	MILE MARKER 460, JUNCTION, TEXAS 76849	BENZENE	6/1/2008	2A	2A	E,Q	
			JUNG OIL, INC.	T2237	4402 BLANCO RD.	TPH, BTEX	12/20/2007	2A	2A	E	
	RMD/PST										
		*	R C MCBRYDE OIL CO INC	117983	115 S IH 10 & FM 2169, JUNCTION	DIESEL	2/25/2009	4	4	E,Q	
	RO		REICHENAU CHARLES	112781	HWY 377, LONDON	GASOLINE	11/19/1997	4	4	E,Q	
		*	SEGOVIA TRUCK STOP	112247	115 S SEGOVIA ACCESS RD, SEGOV	DIESEL	12/22/2008	4A	4A	E, Q	

TABLE 1
GROUNDWATER CONTAMINATION CASE DESCRIPTION BY COUNTY
TEXAS COMMISSION ON ENVIRONMENTAL QUALITY

COUNTY / DIVISION	NEW CASES	FILE NAME	FILE NUMBER	LOCATION	CONTAMINATION DESCRIPTION	DATE	ENFORCEMENT STATUS		DATA QUALITY	SECTION 5.236
KING										
RMD/PST										
		ESTATE OF ELMER KEITH	113264	HWY 82, GUTHRIE	GASOLINE, DIESEL	11/18/1998	2A	2A	E,Q	
KLEBERG										
RMD/CA										
		VALERO	T1967	HWY. 141, KINGSVILLE	BTEX	9/27/2004	2,3	2,3	E,Q,V	
RMD/PST										
		CURRENT OCCUPANT	096347	1202 N ARMSTRONG, KINGSVILLE	GASOLINE	8/6/1990	2A	2A	E,Q	
	*	FFP OPERATING PARTNERS	115729	1102 E YOAKUM, KINGSVILLE	GASOLINE	5/13/2003	2A	2A	E,Q	
		FFP OPERATING PARTNERS	111675	6280 HWY 77, RIVIERA	GASOLINE	9/27/1996	2A	2A	E,Q	
		HOSE PETROLEUM	111703	201 S 14TH ST, KINGSVILLE	GASOLINE	9/30/1996	2A	2A	E,Q	
		J & E OIL CO	112599	HWY 77, RIVIERA	GASOLINE	9/9/1997	2A	2A	E,Q	
		KINGSVILLE NAVAL AIR STATION	091613	KINGSVILLE NAS , KINGSVILLE	UNKNOWN	11/1/1985	4	4	E,Q	
		STRAFCO INC	115355	528 E KLEBERG, KINGSVILLE	GASOLINE, DIESEL	1/8/2002	1A	1A	E,Q	
		TIGER AVIATION SERVICES INC	102316	HWY 141, KINGSVILLE	AV-GAS	4/14/1992	6	6	E,Q	
		VALERO	117060	606 E KING ST, KINGSVILLE	GASOLINE	11/27/2006	6	6	E,Q	
WPD/MSW										
	*	CITY OF KINGSVILLE LANDFILL	MSW00235B	1.7 MILES SE OF KINGSVILLE 1.5 MILES N OF INTERSECTION FM 2619 AND FM 1118	MW1-R, 6-R, 12, 13, 14, 19, 20, 24, 28: ARSENIC; MW6-R, 15: BARIUM	1/15/2009	2A	2A	E,Q,V2	
KNOX										
RMD/PST										
		ALLSUPS PETROLEUM INC	111611	105 S CENTRAL ST, KNOX CITY	GASOLINE	9/16/1996	2A	2A	E,Q	
		BRIDGES OIL CO	092299	109 MAIN ST, KNOX CITY	DIESEL	11/17/1988	2A	2A	E,Q	
		HARMEL OIL CO	095179	312 N CENTRAL, KNOX CITY	GASOLINE	4/9/1990	1A	1A	E,Q	
		RON LANEY OIL CO	111469	220 N BIRCH, MUNDAY	GASOLINE, DIESEL	8/21/1996	2A	2A	E,Q	
		TYRA SAM B	092126	BLK 164 HWY 277, MUNDAY	GASOLINE	9/16/1988	1A	1A	E,Q	
		WATSON RENELLA	111470	210 E MAIN, KNOX CITY	GASOLINE	8/21/1996	2A	2A	E,Q	
RMD/VC										
		THOMPSON HAYWARD CHEMICAL	1307	US RTE 277 SOUTH, MUNDAY	METALS	2/21/1997	5	5	E	
LAMAR										
RMD/CA										
		KIMBERLY-CLARK CORP	33890	2200 19TH ST SW PARIS 75460	DIESEL FUEL	12/13/1993	6	6	E	
RMD/PST										
		CRUTCHFIELD CORNER GROCERY	091215	HWY 38, PARIS	UNKNOWN	1/30/1987	1A	1A	E,Q	
		E Z MART STORES INC	116544	3085 CLARKSVILLE ST, PARIS	GASOLINE	7/15/2005	6	6	E,Q	
		FOOD FAST CO MONTGOMERY OIL CO	114714	2685 LAMAR AVE, PARIS	UNKNOWN	8/13/1999	2A	2A	E,Q	
		FOOD FAST CORPORATION	114715	707 BONHAM ST, PARIS	GASOLINE	8/13/1999	2A	2A	E,Q	
		KIMBLERY CLARK PARIS	118094	2466 FM 137, PARIS	DIESEL	7/20/2009	6	6	E,Q	
		MRP PROPERTIES, LLC	115940	3751 LAMAR AVE, PARIS	GASOLINE	4/20/2004	6	6	E,Q	
		NATION MARK	116265	6895 HWY 271, PATTONVILLE	GASOLINE	11/12/2004	2A	2A	E,Q	
	*	RAINEY BENTON	118091	2515 LAMAR AVE, PARIS	GASOLINE	7/14/2009	2A	2A	E,Q	
		WALKER HARRY OIL CO	112987	850 BONHAM, PARIS	UNKNOWN	2/26/1998	2A	2A	E,Q	
WPD/MSW										
		CITY OF PARIS STILLHOUSE R`D LANDFILL	MSW00144	STILLHOUSE RD, 3 MI NE OF LOOP 286, PARIS	P-3, 6, 11: VOCS (1,1-DICHLOROETHYLENE; TETRACHLOROETHYLENE; TRICHLOROETHYLENE; VINYL CHLORIDE)	8/20/1991	2A	2A		
LAMB										
RMD/PST										
		CENTURY FUELS	113332	808 HALL, LITTLEFIELD	GASOLINE	7/10/1998	4	4	E,Q	
		ESLINGER DAVID	096283	521 HALL AVE, LITTLEFIELD	GASOLINE	7/30/1990	2A	2A	E,Q	
	*	GRISSOM LANDEN	115093	804 HALL AVE, LITTLEFIELD	GASOLINE	12/28/2000	4	4	E,Q	
		INCE OIL CO INC	113811	141 HOWARD MARSHALL BLVD, LITTLEFIELD	GASOLINE	1/4/1999	2A	2A	E,Q	
	*	KENDRICK OIL CO	118085	1901 HALL AVE, LITTLEFIELD	GASOLINE	7/3/2009	6	6	E,Q	
LAVACA										
RMD/PST										
		ESTATE OF BETTY SCHULTE	095700	116 N TEXANA, HALLETTSVILLE	GASOLINE	6/6/1990	2A	2A	E,Q	
		PAK PETROLEUM MKT	117549	100 S LAVACA ST, MOULTON	GASOLINE, DIESEL	1/22/2008	2A	2A	E,Q	
		SSP PARTNERS	111794	106 FAIRWINDS, HALLETTSVILLE	GASOLINE	10/24/1996	2A	2A	E,Q	
LEE										
RMD/PST										
		FELDER WHOLESALE OIL	106999	HWY 180, BRENHAM	GASOLINE	8/9/1993	2A	2A	E,Q	
		MEDLOCK KEVIN	115281	3250 E AUSTIN, GIDDINGS	GASOLINE	12/4/2001	1A	1A	E,Q	
		MUTSCHER INC	103086	374 E AUSTIN, GIDDINGS	GASOLINE	6/9/1992	4	4	E,Q	
	*	TXDOT	118077	223/265 W AUSTIN ST, GIDDINGS	UNKNOWN	6/24/2009	2A	2A	E,Q	

TABLE 1
GROUNDWATER CONTAMINATION CASE DESCRIPTION BY COUNTY
TEXAS COMMISSION ON ENVIRONMENTAL QUALITY

COUNTY	DIVISION	NEW CASES	FILE NAME	FILE NUMBER	LOCATION	CONTAMINATION DESCRIPTION	DATE	ENFORCEMENT STATUS		DATA QUALITY	SECTION 5.236
LEON											
	RMD/PST										
			BROOKSHIRE BROTHERS LTD	117145	1117 MAIN ST, JEWETT	UNKNOWN	3/12/2007	2A	2A	E,Q	
			BROOKSHIRE BROTHERS LTD	117123	HWY 79, BUFFALO	UNKNOWN	2/23/2007	1A	1A	E,Q	
			C & S STORES INC	105444	S HWY 79, OAKWOOD	GASOLINE	1/8/1993	4	4	E,Q	
			KENT DONALD	110076	200 BROAD ST, OAKWOOD	GASOLINE	11/28/1995	2A	2A	E,Q	
LIBERTY											
	RMD/CA										
			SOUTHERN PACIFIC TRANSMISSION CO	39870	HIGHWAY 59 CLEVELAND 77327	CHLORINATED SOLVENTS	2/15/1987	5	5	E,Q	
	RMD/PST										
			BROOKSHIRE BROTHERS LTD	117129	403 E HWY 90, DAYTON	UNKNOWN	3/7/2007	1A	1A	E,Q	
			CARRIAGE MANAGEMENT LP	100295	1101 N TRAVIS, LIBERTY	GASOLINE	11/1/1991	4	4	E,Q	
			DAYTON ISD	117748	302 S CLEVELAND, DAYTON	GASOLINE	6/19/2008	2A	2A	E,Q	
			ESTATE F L HANSON WOLFE	117336	314 S WASHINGTON, CLEVELAND	GASOLINE	8/9/2007	2A	2A	E,Q	
			HAZARA ENTERPRISES INC	114174	FM 1008, KENEFICK	GASOLINE	1/7/1999	2A	2A	E,Q	
			HILLSIDE ENTERPRISES INC	114170	2702 N MAIN, LIBERTY	GASOLINE	1/7/1999	2A	2A	E,Q	
			NATIONAL CONVENIENCE STORES	100668	899 N MAIN ST, LIBERTY	GASOLINE	11/20/1991	2A	2A	E,Q	
	RMD/SF										
			PETRO-CHEMICAL SYSTEMS INC - TURTLE BAYOU	FILED BY	FRONTIER PARK RD 15 MI S OF LIBERTY, LIBERTY	BENZENE, ACETONE, MEK, VINYL CHLORIDE, CIS-1,2-DICHLOROETHENE, TRAN-1,2-DICHLOROTHENE, 1-1 DICHLOROETHENE, TOLUENE, TERTIARY-BUTYL ALCOHOL	5/31/1984	4	4	E, Q, V, 1,2	
	RMD/VC										
			BOOMERANG TUBE	2195	1100 FM 3361, LIBERTY	VOCS, HEAVY METALS, TPH	7/9/2008	2B	2B	E	
	RMD/VCIO										
			WALGREEN'S - DAYTON	488	209 US HIGHWAY 90 WEST, DAYTON	TPH	4/13/2005	1B	1B	E	
LIMESTONE											
	RMD/CA										
			HANSEN AGGREGATES	T2024	CR 641, GROESBECK	BENZENE, TPH	7/28/2004	2A	2A	E	
	RMD/VC										
			NAUTILUS TEXAS MANUFACTURING	1484	NWC INTERSECTION SH 14 AND FM 3119, MEXIA	METALS	7/15/2002	2A	2A	E	
	WPD/MSW										
			MEXIA LANDFILL	MSW01558A	SW OF MEXIA W ADJACENT TO COUNTY ROAD 460 1.2 MILE E SE STATE HIGHWAY 14 AND FM 2705	MW-11: BARIUM, VOCS (CHLOROBENZENE; 1,4-DICHLOROBENZENE)	12/31/2006	2B	2B	E,Q,V2	
LIVE OAK											
	RAD										
			EXXONMOBIL/RAY POINT	R01431	5 MILES EAST OF THREE RIVERS ON SH 72	URANIUM, MOLYBDENUM, RADIUM 226-228, GROSS ALPHA					
	RMD/CA										
			DIAMOND SHAMROCK REFINING CO	31553	301 LEROY ST THREE RIVERS 78071	PETROLEUM HYDROCARBONS, MTBE	1/15/1996	4	4	EQV123	
	RMD/PST										
			LYNE J MONTY	114436	301 N NUECES, GEORGE WEST	GASOLINE	1/29/1999	2A	2A	E,Q	
			MOORE DONALD	099686	600 NUECES, GEORGE WEST	GASOLINE, DIESEL	9/16/1991	2A	2A	E,Q	
			TWO W PROPERTIES LLC	117427	702 HARBORTH AVE, THREE RIVERS	GASOLINE	10/2/2007	2A	2A	E,Q	
LLANO											
	RMD/PST										
			STATE LEAD PERFORMING	091262	BUCHANAN DAM, BUCHANAN DAM	UNKNOWN	3/27/1987	4	4	E,Q	
			STEWART PHILLIP	113044	RR 3014, TOW	UNKNOWN	3/18/1998	2A	2A	E,Q	
			TIETZ THOMAS M ESTATE	093576	HWY 29, BUCHANAN DAM	GASOLINE	9/13/1989	2A	2A	E,Q	
	RMD/SF										
			KINGSLAND	FILED BY	FROM THE 900 BLOCK OF HWY 1431 W TO THE INTERSECTION OF HIGHWAY 1431 & RANCH RD 2545, KINGSLAND	1,2 DICHLOROETHANE, CHLOROMETHANE, ETHYLBENZENE, TOLUENE, TRICHLOROETHYLENE, 1-2 DICHLOROETHANE, PERCHLOROETHYLENE, BENZENE, MTBE	1/1/1989	3	3	E, Q, V, 2, 3	
	RMD/VC										
			GULF METALS SITE	1405	210 EAST TARRANT STREET, LLANO	VOCS, SVOCS, METALS, PESTICIDES	11/5/2001	6	6	E	
			MESA MILLING, INC.	1762	SWC WEST TARRANT AND PITTSBURGH, LLANO	VOCS, METALS, TPH	12/6/2004	2A	2A	E	
			MESA MILLING, INC. - BESSERNER	1755	401 BESSEMER AVENUE, LLANO	METALS, PESTICIDES, TPH, NITRATE, HERBICIDES	11/17/2004	1A	1A	E	

TABLE 1
GROUNDWATER CONTAMINATION CASE DESCRIPTION BY COUNTY
TEXAS COMMISSION ON ENVIRONMENTAL QUALITY

COUNTY	DIVISION	NEW CASES	FILE NAME	FILE NUMBER	LOCATION	CONTAMINATION DESCRIPTION	DATE	ENFORCEMENT STATUS		DATA QUALITY	SECTION 5.236
LOVING											
	RMD/PST										
			HOPPER WANEMA J	102950	HWY 302, MENTONE	GASOLINE	6/22/1992	2A	2A	E,Q	
LUBBOCK											
	RMD/CA										
			CITY OF LUBBOCK	T2042	AVENUE J LUBBOCK	BTEX	1/3/1989	2	2	E	
			CITY OF LUBBOCK FIRE TRAINING ACADEMY	62058	LUBBOCK	LEAD, BTEX	9/22/2002	2A	2A	E	
			EQUILON ENTERPRISES LLC	33445	3002 CLOVIS RD LUBBOCK 79417	BETX, MTBE, LNAPL	6/1/1988	6	6	E,Q	
			LUBBOCK POWER & LIGHT (HOLLY POWER PLANT)	37374	3550 E SLATON HWY LUBBOCK 79404	NO. 2 FUEL OIL	3/1/1994	3,4,5	3,4,5	EV2	
			PHILLIPS PIPELINE CO	31811	3102 CLOVIS LUBBOCK 79408	BETX, LNAPL, MTBE	12/6/1993	6	6	EQ	
			QUANTUM CONSTRUCTION, FORMERLY EAGLE PICHER, INDUS	32658	1802 E 50TH ST, LUBBOCK	VOCS, BTEX, TPH	3/31/2001	2A	2A	E,Q,V	
			REESE AIR FORCE BASE	62005	9801 REESE BLVD LUBBOCK 79489	F001, F002, BTEX, ORGANICS	9/12/1988	4	4	E,Q,V,2,3	
			TECHNICAL COATINGS INC	33276	4501 BRADLEY ST LUBBOCK 79417	ORG	11/10/1999	2A	2A	E.V2	
			TEXAS INSTRUMENTS INC	31070	2301 UNIVERSITY AVE N LUBBOCK 79415	VOCS, SVOCS	1/5/1999	6	6	EQV	
			TEXAS TECH RESEARCH FARM	T1615	LUBBOCK	SVOC. METALS	3/2/2002	2A	2A	E.Q.12	
			TXDOT	75390	LUBBOCK	TPH	12/7/2005	2	2	E	
	RMD/DCRP										
			BRITE WAY CLEANERS	DC0162	3331 70TH STREET	CHLORINATED SOLVENTS		2A	2A	E	
			PRESTIGE FABRICARE	DC0070	8201 QUAKER AVE., LUBBOCK	CHLORINATED SOLVENTS	6/5/2006	2A	2A	E	
	RMD/PST										
			ACUFF BUTANE CO	092298	FM 40, ACUFF	GASOLINE	11/17/1988	4	4	E,Q	
			ALVARADO RAUL	096612	223 N UNIVERSITY, LUBBOCK	GASOLINE	8/30/1990	2A	2A	E,Q	
			AMERICAN AUTO CLINIC	116394	2301 4TH ST, LUBBOCK	UNKNOWN	2/9/2005	6	6	E,Q	
			BALCH OIL CO	100127	HWY 84, SOUTHLAND	GASOLINE, DIESEL	9/23/1991	2A	2A	E,Q	
			BALCH OIL CO	101169	920 9TH ST, SLATON	GASOLINE	12/20/1991	6	6	E,Q	
			BALCH OIL CO	097529	1550 34TH ST, LUBBOCK	GASOLINE	12/17/1990	4	4	E,Q	
			BALCH OIL CO INC	111587	330 INDUSTRIAL DR, SLATON	GASOLINE, DIESEL	9/12/1996	4	4	E,Q	
			BARTLETT HENRY	093156	2555 34TH ST, LUBBOCK	GASOLINE	6/23/1989	6	6	E,Q	
			BENTON OIL CO	107702	LOOP 461, NEW DEAL	GASOLINE	2/14/1994	6	6	E,Q	
			BENTON OIL CO	113257	3331 34TH ST, LUBBOCK	GASOLINE, WASTE OIL	6/10/1998	2A	2A	E,Q	
			BENTON OIL CO	113338	50TH ST, LUBBOCK	GASOLINE	7/15/1998	2A	2A	E,Q	
			BORDEN INC	094334	519 AVE J, LUBBOCK	DIESEL	1/18/1990	2A	2A	E,Q	
			CITY OF LUBBOCK	093153	5TH ST, LUBBOCK	GASOLINE	6/23/1989	2A	2A	E,Q	
			CITY OF LUBBOCK	098622	8401 AVE Q, LUBBOCK	GASOLINE	4/15/1991	4	4	E,Q	
			CITY OF LUBBOCK	092462	5TH ST, LUBBOCK	DIESEL	1/6/1989	2A	2A	E,Q	
			CITY OF LUBBOCK	103949	IH 27, LUBBOCK	AV-GAS	8/31/1992	4	4	E,Q	
			CITY OF LUBBOCK	093157	5TH ST, LUBBOCK	GASOLINE	6/26/1989	2A	2A	E,Q	
			CITY OF LUBBOCK	093557	AVE J, LUBBOCK	DIESEL	9/11/1989	2A	2A	E,Q	
			CROW PAULINE	095196	1320 9TH ST, SLATON	GASOLINE	4/10/1990	4	4	E,Q	
			E Z MART STORES INC	099467	4202 19TH ST, LUBBOCK	GASOLINE	7/10/1991	2A	2A	E,Q	
			EMERALD ENTERPRISES	105576	4337 50TH ST, LUBBOCK	GASOLINE	1/19/1993	2A	2A	E,Q	
			EQUILON ENTERPRISES LLC	115763	2017 50TH ST, LUBBOCK	GASOLINE	6/18/2003	2A	2A	E,Q	
			FRONTIER WHOLESALE CO INC	095745	833 E 40TH ST, LUBBOCK	GASOLINE, DIESEL	6/8/1990	2A	2A	E,Q	
			HIGH PLAINS WATER CONSV DIST1	096766	2930 AVE Q5, LUBBOCK	GASOLINE	9/21/1990	4	4	E,Q	
			HOGLAND OFFICE EQUIPMENT	114218	1219 AVE Q, LUBBOCK	GASOLINE, DIESEL, WASTE OIL	1/7/1999	2A	2A	E,Q	
			HON SHING KAN	108326	3535 34TH ST, LUBBOCK	GASOLINE	7/20/1994	6	6	E,Q	
			INCE OIL CO INC	093680	2602 34TH ST, LUBBOCK	GASOLINE	10/11/1989	2A	2A	E,Q	
			INCE OIL CO INC	099841	HWY 84, SLATON	GASOLINE, DIESEL	9/25/1991	2A	2A	E,Q	
			INCE OIL CO INC	113097	206 N UNIVERSITY AVE, LUBBOCK	GASOLINE	4/9/1998	2A	2A	E,Q	
			JET 66	109128	906 FM 1585, LUBBOCK	GASOLINE	2/22/1995	2A	2A	E,Q	
			LASHOMB EUGENE	092951	3501 34TH ST, LUBBOCK	GASOLINE	5/16/1989	2A	2A	E,Q	
			LEFTWICH & OLIVER	109616	601 N IH 27, LUBBOCK	GASOLINE	7/7/1995	2A	2A	E,Q	
			LFH RENTALS INC	107379	4202 BOSTON, LUBBOCK	GASOLINE	12/6/1993	4	4	E,Q	
			LOWRIMORE JOHN	093387	811 UNIVERSITY, LUBBOCK	GASOLINE	8/7/1989	6	6	E,Q	
			MCLAIN OIL CO	097361	2323 4TH ST, LUBBOCK	GASOLINE	11/29/1990	6	6	E,Q	
			MERCHANTS FAST MOTOR LINES	093997	4201 MARTIN LUTHER KING BLVD, LUBBOCK	GASOLINE	12/1/1989	2A	2A	E,Q	
			PATEL SHAYE	108860	1402 NW HWY 84 BYPASS, SLATON	GASOLINE	12/22/1994	2A	2A	E,Q	
			PHILLIPS PIPE LINE CO	097584	3101 CLOVIS RD, LUBBOCK	CHEMICAL	12/27/1990	2A	2A	E,Q	
			RIP GRIFFIN TRUCK SER CTR INC	107596	LOOP 289, LUBBOCK	GASOLINE	1/13/1994	6	6	E,Q	
			RIP GRIFFIN TRUCK SER CTR INC	113814	4407 IDALOU RD, LUBBOCK	GASOLINE, DIESEL	12/9/1998	2A	2A	E,Q	
			SOLTANI JOE	100934	1902 34TH ST, LUBBOCK	GASOLINE	11/25/1991	2A	2A	E,Q	
			SUSSER HOLDINGS	098650	6519 UNIVERSITY, LUBBOCK	GASOLINE	4/16/1991	4	4	E,Q	
			THRIFTWAY	115029	114 UNIVERSITY, LUBBOCK	UNKNOWN	8/29/2000	1A	1A	E,Q	
			TOWN & COUNTRY FOOD STORES	102051	1524 50TH ST, LUBBOCK	GASOLINE	3/19/1992	2A	2A	E,Q	
			TOWNSEND STRONG INC	110293	110 UNIVERSITY, LUBBOCK	GASOLINE	2/8/1996	2A	2A	E,Q	

TABLE 1
GROUNDWATER CONTAMINATION CASE DESCRIPTION BY COUNTY
TEXAS COMMISSION ON ENVIRONMENTAL QUALITY

COUNTY	DIVISION	NEW CASES	FILE NAME	FILE NUMBER	LOCATION	CONTAMINATION DESCRIPTION	DATE	ENFORCEMENT STATUS		DATA QUALITY	SECTION 5.236
LUBBOCK											
	RMD/PST										
			TOWNSEND STRONG INC	111830	1320 E BROADWAY, LUBBOCK	UNKNOWN	11/1/1996	4	4	E,Q	
			TOWNSEND STRONG INC	112215	2618 50TH ST, LUBBOCK	GASOLINE	4/4/1997	4	4	E,Q	
			UNITED FUEL AND ENERGY	113096	3402 AVE A, LUBBOCK	GASOLINE	4/9/1998	4	4	E,Q	
			WARD LEWIS HAPPY	105371	4835 AVE H, LUBBOCK	GASOLINE	1/12/1993	2A	2A	E,Q	
			WESTERN MARKETING INC	111873	4701 AVE H, LUBBOCK	GASOLINE	11/13/1996	4	4	E,Q	
			WESTERN MARKETING INC	111874	1101 34TH ST, LUBBOCK	GASOLINE	11/13/1996	4	4	E,Q	
			WHITE SWAN INC	100230	915 E 50TH ST, LUBBOCK	DIESEL	9/24/1991	4	4	E,Q	
	RMD/SSDA										
			COUNTY ROAD 2850 AND COUNTY ROAD 6540 GROUND WATER	FILED BY SITE NAME	5405 E COUNTY ROAD 6540, LUBBOCK, TEXAS?	1,1-DICHLOROETHENE	7/14/2008	2A	2A	E, Q, V3	
	RMD/VC										
			MISTLETOE TEX- PACK EXPRESS	1522	702 EAST 40TH STREET, LUBBOCK	VOCS, TPH	9/26/2002	0	0	E	
			SHALLO WATER ACID DELINTERS	937	FM 179 AND 5TH AVENUE, SHALLO WATER	SULFUR	2/24/1999	0	0	E	
			STAUFFER CHEMICAL COMPANY	908	2601 NORTH QUAKER AVENUE, LUBBOCK	PESTICIDES (BHC), CARBON TETRACHLORIDE, DIELDRIN	1/7/1999	4	4	E	
			TEXAS INSTRUMENTS - PORTION OF LUBBOCK SITE	920	2301 NORTH UNIVERSITY AVENUE, LUBBOCK	SOLVENTS	2/2/1999	4	4	E	
	RMD/VCBSA										
			LUBBOCK POWER PLANT AND GARAGE AREA	G018	NORTH OF 5TH STREET AND AVENUE J, LUBBOCK	PCB, CHLORINATED SOLVENTS	3/25/1999	0	0	E	
	RMD/VCIO										
			EAGLE PICHER INDUSTRIES	412	1802 EAST 50TH STREET, LUBBOCK	PCE	2/17/2004	0	0	E	
	WPD/MSW										
			CITY OF LUBBOCK LANDFILL	MSW00069	1.0 MI N OF FM 2641, ON N AVENUE P, LUBBOCK	MW-101, 102, 104 THRU 111: METALS (ARSENIC, BARIUM, COPPER, ZINC), VOCS (BENZENE, BROMOCHLOROMETHANE, 1,1-DCE, MECL, TCE, PCE, VINYL CHLORIDE)	12/1/1998	45A	45A	E,Q,V2	
	WQD/WQAS										
			CITY OF LUBBOCK	WQ10353-02	EASTERN TERMINUS OF 38TH STREET JUST SOUTH OF THE FORT WORTH AND DENVER RAILROAD CROSSING OF DOUBLE	NITRATE	1/1/1968	4,5	4,5	E,Q,V	
LYNN											
	RMD/CA										
			TEXAS DEPT OF TRANSPORTATION (TAHOKA MAINTENANCE F	F0491	US HIGHWAY 87 TAHOKA 79373	METALS-SELENIUM, SVOCS, VOCS-BENZENE	3/9/2000	3A	3A	E,Q	
	RMD/PST										
			BALCH OIL CO	101339	HWY 211, NEW HOME	GASOLINE	1/10/1992	4	4	E,Q	
			CLOE RICK	107077	1312 LOCKWOOD, TAHOKA	GASOLINE, DIESEL	9/23/1993	4	4	E,Q	
			DANNY BREWER	112143	HWY 87 BYPASS, ODONNELL	GASOLINE, HYDR FLUID	2/25/1997	2A	2A	E,Q	
			LYNN COUNTY FUEL ASSOC	108819	1208 LOCKWOOD ST, TAHOKA	GASOLINE, DIESEL	11/23/1994	6	6	E,Q	
			MCCORD JIM	113756	1660 MAIN ST, TAHOKA	GASOLINE, WASTE OIL	12/9/1998	4	4	E,Q	
			SLATON GAS & EQUIP INC	101749	MAIN, WILSON	GASOLINE, DIESEL, UNKNOWN	3/10/1992	4	4	E,Q	
MADISON											
	RMD/PST										
			CLARKSVILLE OIL&MIDWAY ARMADIL	114703	HWY 271 & FM 593, MIDWAY	UNKNOWN	8/2/1999	2A	2A	E,Q	
		*	MRUGT LTD	117838	101 N I 45, MADISONVILLE	UNKNOWN	9/15/2008	2A	2A	E,Q	
MARION											
	RMD/PST										
			CITIZENS NATIONAL BANK	115873	711 N WALCOTT, JEFFERSON	GASOLINE	2/6/2004	2A	2A	E,Q	
			E Z MART STORES INC	114118	110 E BROADWAY, JEFFERSON	GASOLINE	12/22/1998	2A	2A	E,Q	
			FIRST NATL BANK HUGHES SPRING	103497	8921 HWY 729, AVINGER	GASOLINE	7/13/1992	4	4	E,Q	
			MCNEELY GROCERY	113448	RT 3, JEFFERSON	GASOLINE	9/21/1998	2A	2A	E,Q	
			TXDOT	117543	HWY 49 & FM 134, JEFFERSON	UNKNOWN	1/15/2008	6	6	E,Q	
			TXDOT	116947	6171 N HWY 59, JEFFERSON	UNKNOWN	8/21/2006	1A	1A	E,Q	
MARTIN											
	RMD/PST										
			BLOCKER OIL CO	091258	700 W FRONT, STANTON	GASOLINE	3/20/1987	2A	2A	E,Q	
	WSD/WRP&A										
			PERMIAN BASIN (MARTIN CO) UWCD SAMPLING PROGRAM	2841201	WELL NO. 28-41-201 (SAMPLE GW 01919)	HEPTACHLOR EPOXIDE	11/19/1990	1B	1B	E,Q,V2	

TABLE 1
GROUNDWATER CONTAMINATION CASE DESCRIPTION BY COUNTY
TEXAS COMMISSION ON ENVIRONMENTAL QUALITY

COUNTY	DIVISION	NEW CASES	FILE NAME	FILE NUMBER	LOCATION	CONTAMINATION DESCRIPTION	DATE	ENFORCEMENT STATUS		DATA QUALITY	SECTION 5.236
MARTIN											
	WSD/WRP&A										
			TDA PESTICIDE SURVEY		KNOTT AREA #2; 10 WELLS IN MARTIN COUNTY (28-34-701; 28-35-503, 504, 505, 804, 813, & 814; 28-42-301	ARSENIC	4/6/1988	1B	1B	E,Q,V2	
MASON											
	RMD/PST										
			BROWNE VIRGINIA	107883	N HWY 87, MASON	UNKNOWN	3/15/1994	2A	2A	E,Q	
			LOEFFLER OIL CO	103069	405 SAN ANTONIO HWY, MASON	GASOLINE	6/1/1992	4	4	E,Q	
MATAGORDA											
	RMD/CA										
			CELANESE LTD	30134	FM 3057 BAY CITY 77404	ORGANICS	12/20/1995	4,5	4,5	E,Q,V,2	
			HU-MAR CHEMICAL INC	31171	PALACIOS 77465	ORGANICS, TOLUENE, BENZIDINE	7/1/1987	2B	2B	EQ	
	RMD/PST										
			EILAND TED M	117371	2020 AVE G, BAY CITY	UNKNOWN	10/22/2007	1A	1A	E,Q	
			ELI ENTERPRISES	114709	2820 AVE F, BAY CITY	GASOLINE	8/11/1999	2A	2A	E,Q	
			ESTATE OF MELTON MALONE	110748	FM 1728, PLEDGER	UNKNOWN	4/1/1996	4	4	E,Q	
			EVAN SYSTEMS, INC.	111346	1705 MATTHEWS, BAY CITY	GASOLINE	7/31/1996	4	4	E,Q	
			EVANS OIL CO	113421	1701 WILLOW5 ST, BAY CITY	GASOLINE	9/2/1998	4	4	E,Q	
			EZ MART STORES INC	117299	205 AVENUE F, BAY CITY	GASOLINE	7/9/2007	6	6	E,Q	
		*	MATAGORDA CTY FARMERS COOP	118053	1710 AVE K, BAY CITY	GASOLINE	5/27/2009	2A	2A	E,Q	
			MULLEN JAMES	117338	2501 7TH ST, BAY CITY	GASOLINE	8/13/2007	6	6	E,Q	
			NAZA INVESTMENTS	115915	1417 7TH ST, BAY CITY	UNKNOWN	3/30/2004	1A	1A	E,Q	
			TEUTSCH CHARLES	102562	3121 7TH ST, BAY CITY	GASOLINE	4/30/1992	6	6	E,Q	
	RMD/SF										
			HU-MAR CHEMICALS	FILED BY	MCGLOTHIN RD BETWEEN 4TH & 12TH ST, PALACIOS	1,2 AND 1,4-DICHLOROBENZENE, CHLOROBENZENE, BENZENE, 4-CHLORANILINE, BIS (2 ETHYL HEXYL)PHTHALATE, EPTAM, AS	1/31/1984	2A, 3	2A, 3	E, Q, V3	
	RMD/VC										
			TEXAS GULF SULPHUR MINE PROPERTY	1114	SOUTH GULF ROAD, GULF	SULFUR, PH, VOCS, METALS	3/6/2000	2A	2A	E	
MAVERICK											
	RMD/CA										
			CITY OF EAGLE PASS (INTERNATIONAL BRIDGE)	H0448	EAGLE PASS 78852	NITRATE	6/15/1995	4A	4A	E	
	RMD/PST										
			D & D GAS INC	115137	725 MAIN ST, EAGLE PASS	GASOLINE	3/1/2001	2A	2A	E,Q	
			MAVERICK COUNTY	116419	1609 DEL RIO HWY, EAGLE PASS	GASOLINE	2/28/2005	2A	2A	E,Q	
			VIDOIL PETROLEUM CO	117366	269 CEYLON ST, EAGLE PASS	UNKNOWN	8/30/2007	2A	2A	E,Q	
McCULLOCH											
	RMD/CA										
			CITY OF BRADY (FMR POWER PLANT)	84607	900 W 1ST ST BRADY 76825	VOCS, SVOCS, METALS	8/28/1999	2A	2A	EV1	
	RMD/PST										
			CONOCOPHILLIPS	116342	614 N BRIDGE ST, BRADY	GASOLINE	1/6/2005	2A	2A	E,Q	
	RMD/SF										
		*	BAILEY METAL PROCESSORS INC	FILED BY	N US HIGHWAY 87 1 MI, BRADY	ARSENIC	1/1/2009	2A	2A	E, Q	
McLENNAN											
	RMD/CA										
			CITGO WACO TERMINAL	31960	1600 S. LOOP WACO	BTEX, DIESEL	1/9/1995	2A	2A	E	
			ERD RESOURCE RECOVERY INC	T1532	615 FORREST ST WACO	CR, HG	12/1/1998	5E	5E	E	
			JAMES CONNALLY AIR FORCE BASE	T1610	TEXAS STATE TECHNICAL COLLEGE IN WACO	VOC'S, TCE	11/30/2002	2	2	E, Q	
			PRECISE HARD CHROME	38542	6613 N 19TH ST WACO 76708	CHROMIUM	12/18/1991	4	4	E	
	RMD/PST										
		*	APPLEBEES RESTAURANTS	118022	614 N VALLEY MILLS, WACO	GASOLINE	4/29/2009	6	6	E,Q	
			BENS SHORT STOP	114263	705 NEW DALLAS HWY, WACO	GASOLINE	1/11/1999	2A	2A	E,Q	
		*	BROOKSHIRE BROTHERS LTD	117128	406 N FRONTAGE RD, LORENA	UNKNOWN	2/28/2007	2A	2A	E,Q	
			FIKES WHOLESALE INC	114773	6201 IMPERIAL DR, WACO	UNKNOWN	10/8/1999	2A	2A	E,Q	
			HALTOM OIL CO	110028	3612 BELLMEAD DR, BELLMEAD	GASOLINE	1/26/1996	2A	2A	E,Q	
			NIX REALTY	111364	511 S ROBINSON DR, ROBINSON	GASOLINE	7/31/1996	2A	2A	E,Q	
			PARK JIM ESTATE	111544	201 W OAK, WEST	GASOLINE	8/28/1996	4	4	E,Q	
			QUICK PAK FOOD STORES INC	115202	2232 AIR BASE RD, WACO	UNKNOWN	7/3/2001	1A	1A	E,Q	
			SAWAYA ISSAM	115122	1426 HERRING, WACO	UNKNOWN	2/12/2001	2A	2A	E,Q	
			UNION PACIFIC RAILROAD	094387	KATY LN, WACO	DIESEL	1/23/1990	2A	2A	E,Q	

TABLE 1
GROUNDWATER CONTAMINATION CASE DESCRIPTION BY COUNTY
TEXAS COMMISSION ON ENVIRONMENTAL QUALITY

COUNTY	DIVISION	NEW CASES	FILE NAME	FILE NUMBER	LOCATION	CONTAMINATION DESCRIPTION	DATE	ENFORCEMENT STATUS		DATA QUALITY	SECTION 5.236
McLENNAN											
	RMD/PST										
			WAZIR JIWA	111743	1901 RICHTER, WACO	UNKNOWN	10/10/1996	2A	2A	E,Q	
			YOE GROUP LTD	097035	2004 BELLMEAD DR, WACO	GASOLINE	10/24/1990	2A	2A	E,Q	
	RMD/VC										
			FAIRGATE SHOPPING CENTER	1808	3900 BOSQUE BOULEVARD, WACO	VOCS, CHLORINATED SOLVENTS	3/17/2005	2	2	E	
			PRECISION NATIONAL PLATING SERVICES , INC.	505	333 SOUTH VALLEY MILLS DRIVE, WACO	METALS	4/15/1997	4	4	E	
			WASHINGTON AVENUE PARKING LOT	2213	200 BLOCK WASHINGTON AVENUE NORTHWEST, WACO	VOCS,HEAVY METALS, TPH	8/6/2008	2A	2A	E	
	WPD/MSW										
		*	LACY-LAKEVIEW RECYCLING AND DISPOSAL FACILITY	MSW01646A	0.6 MILES SOUTH AND SE OF INTERSECTION OF US HIGHWAY 84 AND SELBY LANE	MW-3D: MANGANESE, NICKEL; MW-3S: MANGANESE, AMMONIA; MW-9: SELENIUM, NITRATE; MW-10: SELENIUM, NITRATE	6/7/2007	2A	2A	E,Q,V2	
MEDINA											
	ENF										
			CITY OF HONDO/GARY AEROSPACE CORPORATION	32159	HONDO MUNICIPAL AIRPORT	CR,PB,CD,AS,VOCS,BTEX,CHLORINATED HYDROCARBON	5/2/1985	2A	2A	E,Q,V	
	RMD/CA										
			HONDO ARMY AIRFIELD	81941	HONDO	TCE AND XYLENE	8/12/1993	2B	2B	E,Q,V1	
			TEXAS OIL SALVAGE	40777	IH 35 S NATALIA 78059	VOLATILES	10/1/1991	2A	2A	E	
	RMD/PST										
			CITY OF DEVINE	112254	304 E PARK ST, DEVINE	UNKNOWN	5/14/1997	2A	2A	E,Q	
			MASS MKT DBA SUPER S FOODS	116766	100 E COLONIAL PKWY, DEVINE	UNKNOWN	2/23/2006	6	6	E,Q	
	RMD/VC										
			MEDINA ELECTRIC COOPERATIVE	862	2308 18TH ST, HONDO	VOCS, TPH	11/6/1998	2A	2A	E	
MIDLAND											
	RMD/CA										
			BAKER PETROLITE CORP	30698	10500 W IH 20 MIDLAND 79711	ORGANICS	12/19/1986	5	5	EQV23	
			BASIC ENERGY SERVICES	T2326	5805 E HIGHWAY 80, MIDLAND TX 79706 4562	VOCS, SVOCS, TPH	10/24/2008	2A	2A	E,Q	
			CENTRILIFT (A BAKER HUGHES CO)	67488	2065 MARKET ST MIDLAND 79703	TPH,CHLORINATED SOLVENTS,BTEX	2/12/1991	5	5	EQV2	
			DART CLEANERS TEXAS TIERRA 1, LTD.	T1793	4324 ANDREWS HWY MIDLAND 79703	VOC, BTEX	4/9/1999	2A	2A	E	
			DOWELL SCHLUMBERGER INC	33591	32 E INDUSTRIAL LOOP MIDLAND 79701	VOLATILE ORGANIC COMPOUNDS	12/29/1989	5	5	EQ	
		*	ELECTRICAL SUBMERSIBLE PUMPS	38568	2707 S COUNTY ROAD 1208, MIDLAND, TEXAS 79706	TPH, CHLORINATED SOLVENTS	9/9/2008	2A, 3	2A, 3	E,Q	
			EQUILON PIPELINE CO LLC	82835	1301 S CR 1150 MIDLAND 79706	BENZENE, TOLUENE, ETYLBENZENE, XYLENE, TPH	4/18/2000	4,5	4,5	EQV2	
		*	HOLLY ENERGY PARTNERS	T2076	250 YARDS NW OF CONFEDERATE AIR FORCE MUSEUM (9600 WRIGHT DRIVE), MIDLAND, TEXAS 79706	DIESEL FUEL, GASOLINE	10/27/2009	2A, 3, 4	2A, 3, 4	E,Q	
			KAY & KOMPANY ELECTRIC	52086	704 S JOHNSTON ST MIDLAND	ORGANICS, PCBS	12/20/1993	0	0	E,Q,V	
			LEAR CORP	23041	4 S INDUSTRIAL LOOP MIDLAND 79701	CHROMIUM	4/20/2001	3	3	EQV2	
			SCURLOCK	41473	3705 E. HWY 158 MIDLAND	TPH	1/14/2003	1A.2A.3	1A.2A.3	E.Q.V	
			STEWART AND STEVENSON	37178	11120 W. HWY. 80E, ODESSA	VOC	4/14/2003	2	2	E	
			TRI CITY BEVERAGES	52102	2101 MARKET ST MIDLAND 79703	VOC'S,GASOLINE,TPH	3/5/1990	5	5	EQV	
			UNIVERSAL COMPRESSION/MIDLAND	72856	5200 IH 20	TCE	12/15/2004	2	2	E	
			WOOD GROUP	T2172	2702 SOUTH COUNTY ROAD 1208, MIDLAND 79706	TRICHLOROETHYLENE	4/18/2007	1, 2	1, 2	E, Q	
	RMD/DCRP										
		*	FORMER MASTER CLEANERS	DC0195	4415 NORTH GARFIED STREET	CHLORINATED SOLVENTS	8/28/2009	1A	1A	E	
	RMD/PST										
			7 ELEVEN INC	105716	3301 W ILLINOIS DR, MIDLAND	GASOLINE	1/25/1993	4	4	E,Q	
			7 ELEVEN INC	106962	4324 ANDREWS HWY, MIDLAND	GASOLINE	8/3/1993	4	4	E,Q	
			BUSHMAN BLAINE	091534	2410 N BIG SPRING, MIDLAND	GASOLINE	11/13/1987	2A	2A	E,Q	
			CITY OF MIDLAND	095049	600 N CARVER, MIDLAND	WASTE OIL	3/28/1990	4	4	E,Q	
			E Z MART STORES INC	116593	2210 N BIG SPRING ST, MIDLAND	GASOLINE	8/22/2005	6	6	E,Q	
			HINKLE ENTERPRISES	093525	10400 W IH 20, MIDLAND	UNKNOWN	9/6/1989	4	4	E,Q	
			HORKEY OIL CO INC	114084	610 ANDREWS HWY, MIDLAND	GASOLINE	1/7/1999	4	4	E,Q	
			HORKEY OIL CO INC	114086	13220 HWY 80, MIDLAND	GASOLINE	1/7/1999	6	6	E,Q	
			HORKEY OIL CO INC	114085	312 N MIDLAND DR, MIDLAND	GASOLINE	1/7/1999	2A	2A	E,Q	
			JOHNSON TED	096289	2200 W FRONT ST, MIDLAND	GASOLINE	7/31/1990	4	4	E,Q	
			KENT OIL INC	114050	1500 W FRONT, MIDLAND	GASOLINE	1/6/1999	2A	2A	E,Q	
			KENT OIL INC	114052	2315 E FRONT, MIDLAND	GASOLINE	1/6/1999	2A	2A	E,Q	
			KENT OIL INC	114048	1709 RANKIN HWY, MIDLAND	GASOLINE	1/6/1999	4	4	E,Q	
			KENT OIL INC	091700	3310 W WALL, MIDLAND	DIESEL	2/16/1988	2A	2A	E,Q	

TABLE 1
GROUNDWATER CONTAMINATION CASE DESCRIPTION BY COUNTY
TEXAS COMMISSION ON ENVIRONMENTAL QUALITY

COUNTY	DIVISION	NEW CASES	FILE NAME	FILE NUMBER	LOCATION	CONTAMINATION DESCRIPTION	DATE	ENFORCEMENT STATUS		DATA QUALITY	SECTION 5.236
MIDLAND											
	RMD/PST										
			KENT OIL INC	114049	1001 N MIDKIFF, MIDLAND	GASOLINE	1/6/1999	4	4	E,Q	
			MAATHON PETROLEUM CO	098876	3705 E GARDEN CITY HWY, MIDLAND	DIESEL	5/9/1991	2A	2A	E,Q	
			MIDLAND 66 OIL CO INC	113170	1119 ANDREWS HWY, MIDLAND	GASOLINE	5/15/1998	4	4	E,Q	
			MIDLAND 66 OIL CO INC	113175	4321 W ILLINOIS, MIDLAND	GASOLINE	5/15/1998	4	4	E,Q	
			MIDLAND FARMERS COOP	116413	1409 S FAIRGROUNDS RD, MIDLAND	GASOLINE	2/18/2005	2A	2A	E,Q	
			PILOT TRAVEL CENTERS LLC	117848	4015 S FM 1788, MIDLAND	DIESEL	9/18/2008	2A	2A	E,Q	
			RESTRUCTURE PETRO MKTG SVCS	104001	1308 N LAMESA RD, MIDLAND	GASOLINE	9/1/1992	6	6	E,Q	
			STEGALL RICHARD	115815	2110 W WALL, MIDLAND	GASOLINE, WASTE OIL	11/5/2003	6	6	E,Q	
			SUSSER HOLDINGS	113982	2110 W FRONT, MIDLAND	GASOLINE, DIESEL	1/5/1999	2A	2A	E,Q	
			UNITED FUEL & ENERGY	113302	2926 RANKIN HWY, MIDLAND	GASOLINE, DIESEL	6/30/1998	6	6	E,Q	
			UNITED FUEL AND ENERGY	108813	3015 GARDEN CITY HWY, MIDLAND	DIESEL	11/23/1994	2A	2A	E,Q	
			WEST TEXAS GAS INC	114637	1302 N LAMESA RD, MIDLAND	GASOLINE	6/14/1999	2A	2A	E,Q	
	RMD/SF										
			CITY VIEW ROAD GROUNDWATER PLUME	FILED BY	NORTHWEST OF IH 20 & STATE HIGHWAY 158 INTERSECTION, MIDLAND	PCE, LEAD, ARSENIC	6/1/2003	2	2	E,Q,V-3	
			MIDESSA GROUND WATER PLUME	FILED BY	THE KNOWN GROUNDWATER PLUME IS APPROXIMATELY CENTERED AT THE INTERSECTION OF COUNTY ROAD 1290 AND CR	1,2 DICHLOROETHANE, 1-1 DICHLOROETHENE, CARBON TETRACHLORIDE, TETRACHLOROETHENE, TRICHLOROETHENE	2/3/2006	2	2	E	
	RMD/SSDA										
		*	WEST COUNTY ROAD 112	FILED BY SITE NAME	RESIDENTIAL NEIGHBORHOOD 2 BLOCKS SOUTH OF I-20 AND COTTON FLAT ROAD INTERSECTION	HEXAVALENT CHROMIUM	4/20/2009	2A	2A	E,Q,V3	Y
	RMD/VC										
			BASIC ENERGY SERVICES	1985	5805 EAST HIGHWAY 80	VOCS, SVOCS, TPH	10/11/2006	0	0	E	
			HATFIELD ADDITION, SECTION 4, LOT 1A, BLOCK 2	1005	4415 NORTH GARFIELD STREET, MIDLAND	PERC, PETROLEUM HYDROCARBONS	7/8/1999	0	0	E	
			SMITH INTERNATIONAL/DRIL CO COMPLE X/LANDFILL	392	3100 GARDEN CITY HIGHWAY, MIDLAND	CHLORINATED SOLVENTS	11/6/1996	5	5	E	
		*	SNOWWHITE LAUNDRY (CVS 75579)	2258	2410 WEST ILLINOIS AVENUE, MIDLAND	VOCS,CHLORINATED SOLVENTS, TPH	4/3/2009	4	4	E	
	RMD/VCIO										
			TOWN & COUNTRY SHOPPING CENTER	540	1000 NORTH MIDKIFF ROAD, MIDLAND	VOCS, METALS, TPH	2/27/2006	0	0	E	
	WPD/MSW										
			CITY OF MIDLAND LANDFILL	MSW01605B	7 MILES EAST OF MIDLAND .50 MILE NORTHEAST OF STATE HIGHWAY 158	MW-1A SELENIUM; MW-5A: (1,1-DICHLOROETHANE, 1,1-DICHLOROETHENE, METHYLENE CHLORIDE, TETRACHLOROETHYLENE, TRICHLOROETHYLENE, TFCM)	2/16/2007	2A	2A	E,Q,V2	
MILAM											
	RMD/CA										
			ALUMINUM COMPANY OF AMERICA	30132	FM 1786 ROCKDALE 76567	FLOURIDE, CHLOROIDE, SULFATE, BORON	9/1/1990	5	5	E, Q, V, 2	
	RMD/PST										
			BROOKSHIRE BROTHERS LTD	117146	1701 W FOURTH ST, CAMERON	UNKNOWN	3/12/2007	6	6	E,Q	
			FIKES WHOLESALE INC	116726	401 N FANNIN, CAMERON	UNKNOWN	1/3/2006	6	6	E,Q	
			TRANUM JIM	116934	402 N FANNIN, CAMERON	UNKNOWN	7/31/2006	6	6	E,Q	
MITCHELL											
	RMD/CA										
			DOWELL SCHLUMBERGER INC	33589	HIGHWAY 208 S COLORADO CITY 79512	BTEX,TPH,VOCS	11/1/1989	4,5	4,5	EQV 1,2	
	RMD/PST										
			ADK INVESTMENTS INC	103337	IH 20, COLORADO CITY	GASOLINE	8/6/1992	2A	2A	E,Q	
			BROWNE BROTHERS	108956	900 W IH 20, COLORADO CITY	GASOLINE, DIESEL	1/18/1995	2A	2A	E,Q	
			CITY OF COLORADO CITY	095242	1444 WESTPOINT, COLORADO CITY	GASOLINE	4/18/1990	2A	2A	E,Q	
			D & S CORNER STORE	098065	IH 20, WESTBROOK	GASOLINE	2/22/1991	6	6	E,Q	
		*	I 20 TRUCK STOP COLORADO CITY	118052	891 E I 20, COLORADO CITY	GASOLINE	5/27/2009	1A	1A	E,Q	Y
			TXU ELECTRIC	095550	HWY 163, COLORADO CITY	DIESEL	5/21/1990	6	6	E,Q	
	RMD/SF										
			COL-TEX REFINERY	FILED BY	US HIGHWAY 80 BRIDGE AT COLORADO CITY, COLORADO CITY	POLYAROMATIC HYDROCARBONS (PAH), XYLENE, BENZ-A-ANTHRACENE, VOC, BTEX, NAPTHALENE, PHENOL, PHENANTHRENE	9/15/1991	2,3,4	2,3,4	E,Q,V,1,2,3	

TABLE 1
GROUNDWATER CONTAMINATION CASE DESCRIPTION BY COUNTY
TEXAS COMMISSION ON ENVIRONMENTAL QUALITY

COUNTY / DIVISION	NEW CASES	FILE NAME	FILE NUMBER	LOCATION	CONTAMINATION DESCRIPTION	DATE	ENFORCEMENT STATUS		DATA QUALITY	SECTION 5.236
MITCHELL										
RMD/SF										
		ROGERS DELINTED COTTONSEED COMPANY FILED BY - COLORADO CITY		NEAR THE INTERSECTION OF IH 20 AND STATE HWY 208, COLORADO CITY	ARSENIC	2/28/2007	2B	2B	E, Q	
MONTAGUE										
RMD/PST										
		AIRINGTON OIL CO	114584	MONTAQUE, BOWIE	GASOLINE	5/19/1999	1A	1A	E,Q	
		CANTWELL & COX	113509	511 W WISE, BOWIE	GASOLINE	10/7/1998	2A	2A	E,Q	
		CANTWELL & COX	113567	400 WISE ST, BOWIE	GASOLINE	10/21/1998	6	6	E,Q	
		FFP OPERATING PARTNERS	109780	HWY 82, SAINT JO	GASOLINE	9/20/1995	4	4	E,Q	
		HERR OIL CO	112109	306 S BROAD ST, SAINT JO	GASOLINE	2/4/1997	4	4	E,Q	
		HWY 59 ENTERPRISES INC	111934	1601 N HWY 59, BOWIE	GASOLINE	11/25/1996	2A	2A	E,Q	
		ROGERS JAMES	114018	501 E WISE, BOWIE	GASOLINE, DIESEL	1/6/1999	4	4	E,Q	
MONTGOMERY										
RMD/CA										
		EXXON COMPANY USA	23417	CRIGHTON RD CONROE 77305	PCP, TPH	5/24/1990	5	5	EQV2	
		QUICK FOOD MART	T2137	MAGNOILA	MTBE, BENZENE	1/1/2006	3	3	E	
RMD/DCRP										
		FORMER PREMIER CLEANERS	DC0167	1403 N LOOP 336 W	CHLORINATED SOLVENTS	11/5/2008	2A	2A	E	
		GROGAN'S CENTRE ONE	DC0023	502 SAWDUST, THE WOODLANDS	CHLORINATED SOLVENTS	12/1/1999	2A, 3C	2A, 3C	E, Q	
RMD/PST										
		707 GROCERY	112173	18547 W HWY 105, MONTGOMERY	UNKNOWN	3/12/1997	2A	2A	E,Q	
		A N RUSCHE DIST CO	109442	18903 FM 1488, MAGNOLIA	GASOLINE	5/22/1995	4	4	E,Q	
		ALLIANCE DEVELOPMENT	116525	11173 COX RD, CONROE	GASOLINE	6/15/2005	2A	2A	E,Q	
		BANCORP CAPITAL	116218	FM 1488 RD, MAGNOLIA	UNKNOWN	10/27/2004	2A	2A	E,Q	
		BARRILLEAUX MICHAEL CHRIS	117276	16868 MAIN ST, SPLENDORA	GASOLINE	7/2/2007	2A	2A	E,Q	
		BHAGTEX, INC	116597	1800 N PARK DR, KINGWOOD	GASOLINE, DIESEL	8/22/2005	2A	2A	E,Q	Y
		BHATTI TAHIR H	115681	24205 FM 1314, PORTER	GASOLINE	3/18/2003	1A	1A	E,Q	
		BROOKSHIRE BROTHERS LTD	117063	1906 N FRAZIER ST, CONROE	UNKNOWN	11/28/2006	2A	2A	E,Q	
	*	CIRCLE S GROCERY	117992	29910 DOBBIN HUFFSMITH RD, MAGNOLIA	GASOLINE	3/19/2009	2A	2A	E,Q	Y
		CNL APF PARTNERS	117234	12310 OLD MONTGOMERY RD, WILLIS	GASOLINE	5/18/2007	6	6	E,Q	
		COCA COLA ENTERPRISES INC	107011	3706 N FRAZIER ST, CONROE	GASOLINE, DIESEL	8/9/1993	6	6	E,Q	
		CRYSEL ROY	116366	21120 HWY 105, CLEVELAND	UNKNOWN	1/18/2005	2A	2A	E,Q	
		DIAMOND SHAMROCK REF & MKTG CO	115945	812 W DAVIS, CONROE	GASOLINE	4/20/2004	2A	2A	E,Q	
		DIAMOND SHAMROCK REF & MKTG CO	115990	14587 FM 1485, CONROE	GASOLINE	5/21/2004	2A	2A	E,Q	
	*	DIXON BILL	117993	6345 W HWY 105, CONROE	GASOLINE	3/20/2009	2A	2A	E,Q	Y
		E Z INTERNATIONAL INC	112938	13796 FM 1314, CONROE	GASOLINE	6/24/1998	2A	2A	E,Q	
		E Z INTERNATIONAL INC	093533	11487 HWY 105, CONROE	UNKNOWN	9/6/1989	2A	2A	E,Q	
		ENVIRONMENTAL IMPACT	117720	27000 BL FM 1485, NEW CANEY	GASOLINE	6/2/2008	1A	1A	E,Q	
	*	IFTIKHAR MOHAMMAD	118212	310 IH 45 S, CONROE	GASOLINE	12/22/2009	1A	1A	E,Q	
	*	KING FUELS	117880	8546 HWY 242, CONROE	GASOLINE	10/10/2008	2A	2A	E,Q	
		MAGNOLIA ISD	112085	8040 KEN LAKE, MAGNOLIA	GASOLINE	1/27/1997	6	6	E,Q	
		MAXWELL FUEL INC	096871	214 E DAVIS, CONROE	GASOLINE	10/5/1990	1A	1A	E,Q	
		MID TEX OIL CO	104055	1519 S IH 45, CONROE	GASOLINE, DIESEL	9/3/1992	2A	2A	E,Q	
		MUNAMIR BUSINESS INC	117910	23931 NICHOLS SAWMILL RD, HOCKLEY	GASOLINE	11/19/2008	2A	2A	E,Q	
	*	NEW CANEY ISD	117940	21026 LOOP 494, NEW CANEY	GASOLINE	1/5/2009	6	6	E,Q	
		NEW YAM ENTERPRISES	112623	34703 HWY 249, PINEHURST	GASOLINE	9/17/1997	2A	2A	E,Q	
	*	OAK RIDGE INVESTMENTS INC	118143	23077 FM 1314, PORTER	GASOLINE	9/16/2009	1A	1A	E,Q	
		PINEY WOODS MART	108725	11845 CALVARY RD, WILLIS	GASOLINE	11/1/1994	2A	2A	E,Q	
		SADLER DEVELOPMENT CORP	116631	3900 E DAVIS, CONROE	GASOLINE	9/19/2005	6	6	E,Q	
		SHELL OIL PRODUCTS US	116655	15476 W HWY 105, MONTGOMERY	GASOLINE	11/9/2005	2A	2A	E,Q	
		SHELL OIL PRODUCTS US	116654	24549 LOOP 494, PORTER	GASOLINE	11/9/2005	6	6	E,Q	
		SHELL OIL PRODUCTS/MOTIVA	117551	1395 MANY PINES RD, THE WOODLANDS	GASOLINE	1/24/2008	6	6	E,Q	
		SHELL OIL/MOTIVA ENTERPRISES	117631	4655 RESEARCH FOREST DR, THE WOODLANDS	GASOLINE	3/12/2008	2A	2A	E,Q	
		SHELL OIL/MOTIVA ENTERPRISES	117637	28055 I 45 NORTH, THE WOODLANDS	GASOLINE	3/13/2008	6	6	E,Q	
		SHELL OIL/MOTIVA ENTERPRISES	117642	4105 COLLEGE PARK DR, THE WOODLANDS	GASOLINE	3/13/2008	1A	1A	E,Q	
		SHELL OIL/MOTIVA ENTERPRISES	117640	10500 GOSLING RD, THE WOODLANDS	GASOLINE	3/13/2008	2A	2A	E,Q	
		SHELL OIL/MOTIVA ENTERPRISES	117638	20111 HWY 59, NEW CANEY	GASOLINE, DIESEL	3/13/2008	2A	2A	E,Q	
		STOP N SERV INC	111006	25121 FM 1314, PORTER	GASOLINE	5/17/1996	2A	2A	E,Q	
		SUBREENA ENTERPRISES	116067	14626 W HWY 105, MONTGOMERY	GASOLINE	8/19/2004	2A	2A	E,Q	
		THE WOODLANDS FIRE DEPT	111814	9951 GROGANS MILL RD, THE WOODLANDS	GASOLINE, DIESEL	11/20/1996	4	4	E,Q	
	*	WILLIS ENDEAVORS INC	118200	13988 CALVARY RD, WILLIS	GASOLINE	12/10/2009	1A	1A	E,Q	Y

TABLE 1
GROUNDWATER CONTAMINATION CASE DESCRIPTION BY COUNTY
TEXAS COMMISSION ON ENVIRONMENTAL QUALITY

COUNTY	DIVISION	NEW CASES	FILE NAME	FILE NUMBER	LOCATION	CONTAMINATION DESCRIPTION	DATE	ENFORCEMENT STATUS		DATA QUALITY	SECTION 5.236
MONTGOMERY											
	RMD/PST										
			WINNERS CORNERS INC	116605	23780 LOOP 494, PORTER	UNKNOWN	8/23/2005	2A	2A	E,Q	
	RMD/SF										
			CONROE CREOSOTE	FILED BY	1776 E DAVIS ST, CONROE	CREOSOTE COMPONENTS	9/29/2003	5D & 5E	5D & 5E	E, Q, V1, 2, 3	
			UNITED CREOSOTING CO	FILED BY	E OF IH 45 & BUSINESS HIGHWAY 75 & N OF HIGHWAY 105, CONROE	PENTACHLOROPHENOL, NAPTHALENE, POLYAROMATIC HYDROCARBONS, BENZO(A)PYRENE	8/1/1985	5E	5E	E, Q, V2, 3	
	RMD/VC										
			CHARLIE BURCH PITS	421	RICHARDS ROAD, SPRING	METALS, TPH, VOCS	12/17/1996	2,5	2,5	E	
			FORMER TEXAS PUP SITE	1072	640 US HIGHWAY 75 NORTH, WILLIS	TPH, PAHS	10/19/1999	2A	2A	E	
			NESBIT'S CLEANER RESEARCH	1582	4747 RESEARCH FOREST DRIVE, THE WOODLANDS	VOCS, CHLORINATED SOLVENTS	4/11/2003	4	4	E	
			UNIDYNAMICS	2212	188 FM 3083, CONROE	HEAVY METALS, TPH	8/5/2008	2B	2B	E	
			VILLAGE CLEANERS - THE WOODLANDS	1558	4775 WEST PANTHER CREEK DRIVE, THE WOODLANDS	VOCS	1/28/2003	4	4	E	
	RMD/VCIO										
		*	13775 FM 1314 BERT BROWN RD LO	0732	13755 FM 1314 BERT BROWN RD, CONROE	VOC'S	10/12/2009	1B	1B	E	
			AMERSON PROPERTY	691	E 0.75 MILE FROM IH 45 ON RAYFORD, SPRING	VOCS	7/22/2008	1B	1B	E	
			CHARLIE BURCHIOP SITES	321	1106 FORESTBURG DRIVE, SPRING	VOCS	9/18/2002	6	6	E	
		*	CHICK-FIL-A, INC.	0722	NO NUMBER ASSIGNED - SAWDUST ROAD, SPRING	THP,VOCS,	5/15/2009	1B	1B	E	
		*	DUDE DEVELOPMENT LTD PROPERTY	0714	25085 FM 1314, PORTER	VOCS,TPH	2/9/2009	1B	1B	E	
			PARKWOOD I AND PARKWOOD II	326	10055 GROGAN' S MILL ROAD, THE WOODLANDS	VOCS, TPH	10/2/2002	0	0	E	
			SOUTHWESTERN UNIVERSITY MONTGO	707	6.7 AC TRACT ON RAYFORD RD E OF RR TRACK, SPRING	VOC'S	11/6/2008	6	6	E	
	WPD/MSW										
			WESTERN WASTE OF TEXAS LLC LANDFILL	MSW00081A	4.5 MILES EAST OF INTERSTATE 45 ON NORTH LOOP 336 EAST	MW-9: VOCS (1,1-DICHLOROETHANE, CIS-1,2-DICHLOROETHYLENE)	12/31/2004	2A	2A	E,Q,V2	
MOORE											
	RMD/CA		DIAMOND SHAMROCK REFINING CO (MCKEE)	30871	FM 119 SUNRAY 79086	BENZENE. LNAPL	2/25/1992	3	3	E	
	RMD/VC		CACTUS PLANT	411	US HWY 287 AND FM 281, CACTUS	NITRATES, METALS	12/4/1996	0	0	E	
			EXELL HELIUM PLANT	1858	6112 HELIUM PLANT ROAD, MASTERSON	VOCS, SVOCS, METALS, CHLORINATED SOLVENTS, TP	8/30/2005	5	5	E	
	WPD/IHW										
			DIAMOND SHAMROCK REFINING CO LLC	IHW50229	NORTH SIDE OF FM 119 AND FM 1284, SUNRAY TX		2/15/2007	6C	6C	E,Q,V2	
MORRIS											
	RMD/CA										
			LONE STAR STEEL CO	30093	HIGHWAY 259 S LONE STAR 75668	METALS	1/5/1985	5	5	EQ	
			REILLY INDUSTRIES INC	30660	HIGHWAY 259 LONE STAR 75668	PHENOLS, CREOSOTE	3/1/1989	4	4	E	
	RMD/PST										
			SALEEM JAVED	117249	304 BROADNAX ST, DAINGERFIELD	GASOLINE, DIESEL	6/20/2007	1A	1A	E,Q	
NACOGDOCHES											
	RMD/CA										
			AMERICAN PLANT FOOD CORP	F0277	1809 BENNETT CLARK RD NACOGDOCHES 75961	NITRATES	7/28/1998	3,4	3,4	N/A	
			BANITA INVESTMENTS	F1541	NACOGDOCHES	VOCS	1/2/2003	2A	2A	E,Q,V2	
			RED T COIL CO	37143	5004 SOUTH ST NACOGDOCHES 75961	CHLORINATED SOLVENTS, GASOLINE CONST.	7/1/1989	4	4	EQV	
			REED WEITZEL OIL	T0912	420 BREMONT ST NACODOCHES			0	0		
	RMD/PST										
		*	BETTY WOODFILL	117960	700 NORTH ST, NACOGDOCHES	GASOLINE	2/2/2009	6	6	E,Q	
			JOHNSTON MELISSA	117041	5121 FM 226, WODEN	GASOLINE, DIESEL	11/27/2006	1A	1A	E,Q	
		*	RUNNIN RUDYS LLC	118027	10339 S HWY 259, CENTRAL HEIGHTS	GASOLINE, DIESEL	4/29/2009	2A	2A	E,Q	
			TETCO STORES LP	117158	1626 N UNIVERSITY DR, NACOGDOCHES	GASOLINE	3/19/2007	6	6	E,Q	
	RMD/SF										
			WOODWARD INDUSTRIES INC	FILED BY	403 COUNTY ROAD 816, NACOGDOCHES	PENTACHLOROPHENOL	1/1/2009	2B	2B	E, Q, V2,3	

TABLE 1
GROUNDWATER CONTAMINATION CASE DESCRIPTION BY COUNTY
TEXAS COMMISSION ON ENVIRONMENTAL QUALITY

COUNTY	DIVISION	NEW CASES	FILE NAME	FILE NUMBER	LOCATION	CONTAMINATION DESCRIPTION	DATE	ENFORCEMENT STATUS		DATA QUALITY	SECTION 5.236
NACOGDOCHES											
	RMD/VC										
			LONE STAR PHOSPHATE	2024	WEST SIDE OF FM 1275, NACOGDOCHES	METALS, PHOSPHATE, NITRATE	2/5/2007	2A	2A	E	
			SESSIONS WOOD TREATMENT PLANT	2134	WEST OF BANITA CREEK, NORTH OF POWERS SREET, NACOGDOCHES	VOCS, METALS, TPH, SVOCS	1/14/2008	1A	1A	E	
	RMD/VCIO										
			LIBERTY HALL PARK	290	202 EAST PILAR STREET, NACOGDOCHES	VOCS, CHLORINATED SOLVENTS	3/6/2002	0	0	E	
	WPD/MSW										
			CITY OF NACOGDOCHES LANDFILL	MSW00720	3.50 MILES N OF NACOGDOCHES CENTRAL AREA ALONG E SIDE NW LOOP 224	MW-7: ARSENIC, VOCS (CHLOROBENZENE)	12/31/2005	2A	2A	E,Q,V2	
NAVARRO											
	RMD/CA		CHEVRON PIPELINE CO	31863	STATE HIGHWAY 31 E DAWSON / PURDON 76639	BTEX,TPH	3/30/1987	2,3,5	2,3,5	EQV2	
			HWY 31 & REGAL	T1895	HWY 31 & REGAL, CORSICANA 75109	METALS	8/4/2003	1	1	E,Q	
			IVIE TRUCKING & HOG FARM	F0887	FM 1126, RICE, TX. 75155	TPH	7/10/2003	3,4,5	3,4,5	E,Q	
	RMD/PST										
			CONOCO INC	112118	856 W 2ND AVE, CORSICANA	UNKNOWN	2/18/1997	2A	2A	E,Q	
			CORSICANA NATIONAL BANK	102616	HWY 31, KERENS	GASOLINE, UNKNOWN	4/17/1992	2A	2A	E,Q	
			PHILLIPS GROCERY	098901	2821 W 7TH AVE, CORSICANA	GASOLINE	5/10/1991	2A	2A	E,Q	
			WINTERS OIL PARTNERS LP	117000	1626 W 7TH AVE, CORSICANA	GASOLINE	10/5/2006	2A	2A	E,Q	
			WINTERS OIL PARTNERS LP	117001	2809 N BEATON ST, CORSICANA	GASOLINE	10/5/2006	2A	2A	E,Q	
	WPD/MSW										
			CITY OF CORSICANA LANDFILL	MSW02190	0.66 MILE SE OF THE US 45 AND STATE HIGHWAY 31 INTERSECTION 0.2 MILE N OF MAGNOLIA LAKE	MW-7: VOCS (BENZENE, CS2, CHLOROETHENE, CHLOROPRENE 1,4-DCB, CIS-1,2 DCE, ETHYL BENZENE, MECL, PCE, TOLUENE, TCE, VINYL CHLORIDE, XYLENES)	7/24/2000	45	45	E,Q,V1,2	
NEWTON											
	RMD/CA										
			TEPPCO	T1708	CR 4022	BTEX, TPH	1/1/2006	3	3	E	
	RMD/PST										
			BROOKSHIRE BROTHERS LTD	117135	HWY 190, NEWTON	UNKNOWN	3/7/2007	1A	1A	E,Q	
			CAMPBELL OIL CO	113558	107 KAUFMAN ST, NEWTON	GASOLINE, DIESEL	10/29/1998	2A	2A	E,Q	
			E TEX OIL CO OR KP OIL	091005	RT 2, PINE GROVE	GASOLINE	6/9/1983	6	6	E,Q	
			NOLAN OIL CO	112296	S HWY 87, CALL	GASOLINE, DIESEL	6/18/1997	4	4	E,Q	
			TERRILL PETROLEUM	111363	995 FM 1415, WIERGATE	UNKNOWN	7/16/1996	2A	2A	E,Q	
NOLAN											
	RMD/CA										
			GULF REFINERY (FORMER)	52139	STATE HIGHWAY 710 SWEETWATER 79556	BENZENE, XYLENE, TPH, AS, HG	6/30/1988	2	2	EQV	
	RMD/PST										
			FISCA OIL CORP	115472	200 HAILEY ST, SWEETWATER	GASOLINE	6/14/2002	2A	2A	E,Q	
NUECES											
	RMD/CA										
			AMERADA HESS CORP	39033	1802 POTH LN CORPUS CHRISTI 78408	HYDROCARBONS; BTEX	7/12/1990	4	4	E, Q	
			CELANESE LTD	30483	1901 CLARKWOOD RD CORPUS CHRISTI 78469	CR, PB, AS, PHENOL, METHANOL. ORGANICS	1/1/1983	3.5	3.5	EQ	
			CHEMICAL WASTE MANAGEMENT INC	32325	6901 GREENWOOD RD CORPUS CHRISTI 78415	PHENOL,CHLOROFORM,CARBON TETRACHLORIDE,TOLUENE,ETHYLB ENZENE,TCE	4/14/1988	5	5	E,Q,V,2	
			CITGO REFINING AND CHEMICALS CO	30532	1801 NUECES BAY BLVD CORPUS CHRISTI 78407	HYDROCARBONS	10/1/1981	4	4	EQV1	
			CITGO REFINING AND CHEMICALS CO	32501	4809 UPRIVER RD CORPUS CHRISTI 78407	HYDROCARBONS/NAPTHA	12/6/1989	4	4	EQV1	
			CORPUS CHRISTI NAVAL AIR STATION	30479	11001 D ST CORPUS CHRISTI 78419	1,1-DCE, CIS-1,2-DCE, BENZENE, CHLOROBENZENE, TCE, VC	3/13/1987	3,4,5	3,4,5	E,Q,V,2	
			COSTAL STATES CRUDE GATHERING	39988	DRISCOLLS	VOC, LNAPL	3/9/1992	3,5	3,5	E	
			ELEMENTIS CHROMIUM LTP INC	31661	3800 BUDDY LAWRENCE DR CORPUS CHRISTI 78408	CHROME, HYDROCARBONS	1/1/1980	4	4	E	
			EQUISTAR CHEMICALS LP (FMR OXYCHEM PETROCHEMICALS	31685	1501 MCKENZIE RD CORPUS CHRISTI 78410	BENZENE	8/11/1998	4	4	E	
			FLINT HILLS	84209	PATH LANE	HYDROCARBONS	1/1/1980	4	4	E,Q,V1	
			FLINT HILLS RESOURCES	30529	2825 SUNTIDE RD CORPUS CHRISTI 78409	FREE AND DISSOLVED PHASE HYDROCARBONS	10/1/1981	3,4,5	3,4,5	EQV	
			FRM. GROENDYKE TRANSPORTATION	30875	CORPUS CHRISTI	TPH	1/11/1999	2	2	E	
			HALE DUSTING SERVICE	32963	CR 44 ROBSTOWN 78380	ARSENIC	3/20/1985	2A	2A	E,Q,V2	

TABLE 1
GROUNDWATER CONTAMINATION CASE DESCRIPTION BY COUNTY
TEXAS COMMISSION ON ENVIRONMENTAL QUALITY

COUNTY / DIVISION	NEW CASES	FILE NAME	FILE NUMBER	LOCATION	CONTAMINATION DESCRIPTION	DATE	ENFORCEMENT STATUS		DATA QUALITY	SECTION 5.236
NUECES										
RMD/CA										
		HAMLIN CENTER	T2328	3825 S STAPLES ST, CORPUS CHRISTI TX 78411	VINYL CHLORIDE	11/15/2008	6	6	E	
		KOCH REFINING COMPANY LP (FMR SOUTHWESTERN REFININ	30033	1607 NUECES BAY BLVD CORPUS CHRISTI 78408	HYDROCARBONS	6/22/1989	3	3	EQV23	
	*	LEATHER'S PLACE NO. 2-CCHA	T2395	1001 COKE STREET, CORPUS CHRISTI, TX 78401	VOCS, SVOCS	9/4/2009	2A	2A	E,Q	
		QUALITY MACHINE & EQUIPMENT CO	52134	1432 E HIGHWAY 44 ROBSTOWN 78380	METALS - CR	6/6/1993	0	0	EQ	
		SHORES AG AIR, INC.	33219	HWY 44 ROBSTOWN 73830	ARSENIC	8/27/1999	2	2	E,Q	
		TESORO COMPANIES INC	T2136	201 NORTH BROWNLEE BLVD, CORPUS CHRISTI, 78401	HYDROCARBONS	11/20/2006	1A	1A	E,Q	
		TEST AMERICA LABORATORIES	69799	1733 NORTH PADRE ISLAND DRIVE, CORPUS CHRISTI 78408	ORGANICS	1/4/2008	1A, 2A	1A, 2A	E,Q	
		TEXAS ECOLOGISTS INC (TECO)	50052	PETRONILLA RD ROBSTOWN 78380	BENZENE, C-DISULFIDE, CRESOL, CHL-BENZEN	2/17/1987	4,5	4,5	EQV23	
		TEXAS MOLECULAR	83093	CORPUS CHRISTI	SVOC'S. VOC	7/16/1998	2A	2A	EQ	
		TICONA POLYMERS INC (FMR CELANESE ENGINEERING RESI	30084	HIGHWAY 77 BISHOP 78343	ORGANICS, METALS	2/24/1987	5A	5A	E,Q,V,2,3	
		VALERO REFINING CO	30478	5900 UP RIVER RD CORPUS CHRISTI 78407	PETROLEUM HYDROCARBONS	7/1/1988	4	4	V3	
		VALERO REFINING CO (FMR COASTAL REFINING & MARKETI	30530	1300 CANTWELL LN CORPUS CHRISTI 78408	HYDRDOCARBONS. BTEX	1/1/1989	4	4	EQV2	
RMD/DCRP										
		A-1 DRY CLEANERS	DC0054	4200 SOUTH ALAMEDA, CORPUS CHRISTI	CHLORINATED SOLVENTS / HYDROCARBONS	12/21/2005	2A	2A	E	
		CENTENNIAL PLAZA FORMER DRY CLEANERS	DC0069	SW CORNER OF ELIZABETH AND THIRDS STREETS, CORPUS CHRISTI	CHLORINATED SOLVENTS	9/12/2006	2A	2A	E	
		COMET CLEANERS	DC0166	5833 WEBER ROAD	CHLORINATED SOLVENTS	10/30/2008	2A	2A	E	
		FMR KEMP CLEANERS -LAS PALMAS RETAIL SHOPPING CENT	DC0137	6009 WEBER	CHLORINATED SOLVENTS	11/15/2004	2A	2A	E	
		HISTORICAL DRY CLEANERS	DC0109	712 ELIZABETH STREET	CHLORINATED SOLVENTS	1/26/2007	6C	6C	E	
		BRASLAU FURNITURE CO INC	117002	702 POWER ST, CORPUS CHRISTI	GASOLINE	10/10/2006	1A	1A	E,Q	
		CHEVRON EMC	092401	2201 GOLLIHAR, CORPUS CHRISTI	GASOLINE	12/12/1988	2A	2A	E,Q	
		CITY OF CORPUS CHRISTI	117368	2031 AGNES, CORPUS CHRISTI	UNKNOWN	8/30/2007	2A	2A	E,Q	
		COASTAL MART INC	101248	9360 LEOPARD, CORPUS CHRISTI	GASOLINE	12/20/1991	4	4	E,Q	
		CORPUS CHRISTI NAVAL STATION	091734	FUEL FARM 216, CORPUS CHRISTI	UNKNOWN	3/15/1988	4	4	E,Q	
		CORPUS CHRISTI NAVAL STATION	101358	BLDG 1153A, CORPUS CHRISTI	GASOLINE	1/6/1992	2A	2A	E,Q	
		CORPUS CHRISTI NAVAL STATION	101682	TANK SITE H100 0, CORPUS CHRISTI	KEROSENE	3/13/1992	2A	2A	E,Q	
		CORPUS CHRISTI NAVAL STATION	105847	BLDG 1263, CORPUS CHRISTI	GASOLINE	2/12/1993	2A	2A	E,Q	
		CPH INVESTMENTS	097914	HWY 77, ROBSTOWN	DIESEL	2/4/1991	2A	2A	E,Q	
		DEAN DEANNA/ T R WALSH TRUSTEE	108101	5501 LEOPARD LN, CORPUS CHRISTI	GASOLINE	5/20/1994	6	6	E,Q	
		DIAMOND SHAMROCK REF & MKTG CO	094559	3401 LEOPARD, CORPUS CHRISTI	GASOLINE	2/7/1990	6	6	E,Q	
		DRISCOLL PROPERTIES LLC	102397	FM 663, DRISCOLL	GASOLINE, DIESEL	4/21/1992	4	4	E,Q	
		GALLANT BENJAMIN	116509	9750 S PADRE ISLAND DR, CORPUS CHRISTI	UNKNOWN	6/15/2005	2A	2A	E,Q	
		GARZA MARIA	110268	4245 COLUMBIA, CORPUS CHRISTI	GASOLINE	1/17/1996	6	6	E,Q	
		GENERAL SERVICE ADMINISTRATION	109368	6300 OCEAN DR, CORPUS CHRISTI	UNKNOWN	4/28/1995	1A	1A	E,Q	
		HALL LOIS	099373	4655 KOSTORYZ, CORPUS CHRISTI	GASOLINE, DIESEL, WASTE OIL	6/28/1991	2A	2A	E,Q	
		HUNT MCBRIDE PROPERTIES	106846	349 MCBRIDE, CORPUS CHRISTI	UNKNOWN	7/5/1993	4	4	E,Q	
		IM JON	112848	1301 S PORT, CORPUS CHRISTI	UNKNOWN	1/7/1998	2A	2A	E,Q	
		LOPEZ, JR MANUEL	108541	432 W MAIN ST, ROBSTOWN	GASOLINE	10/5/1994	6	6	E,Q	
		M I LLC	115372	1323 MARGUERITE ST, CORPUS CHRISTI	GASOLINE, DIESEL	1/16/2002	2A	2A	E,Q	
		MALEK INC	096999	2521 ANTELOPE, CORPUS CHRISTI	GASOLINE	10/22/1990	2A	2A	E,Q	
		MCCOY CORPORATION	095561	5909 HOLLY RD, CORPUS CHRISTI	GASOLINE	5/21/1990	2A	2A	E,Q	
		MERCHANTS FAST MOTOR LINE	095603	1200 NUECES BAY BLVD, CORPUS CHRISTI	GASOLINE	5/30/1990	1A	1A	E,Q	
		NEMEC HYONG HYE	091509	5634 WEBER RD, CORPUS CHRISTI	GASOLINE	9/4/1987	2A	2A	E,Q	
		NUECES REAL ESTATE PARTNERSHIP	117012	2954 GREENWOOD DR, CORPUS CHRISTI	UNKNOWN	10/23/2006	6	6	E,Q	
		OCEAN CORAL L C	108470	6902 MCARDLE, CORPUS CHRISTI	GASOLINE	10/13/1994	2A	2A	E,Q	
		OIL PATCH TEXACO	110752	102 N HWY 77 BYPASS, BISHOP	UNKNOWN	4/1/1996	2A	2A	E,Q	
		ORTIZ CELESTINO AND TERESA	114769	1237 NILE DR, CORPUS CHRISTI	GASOLINE	9/17/1999	2A	2A	E,Q	
		PNM INC	116319	5202 IH 37, CORPUS CHRISTI	UNKNOWN	12/30/2004	6	6	E,Q	
		RODRIGUEZ RAUL H	117884	520 N CARANCAHUA ST, CORPUS CHRISTI	GASOLINE	10/27/2008	6	6	E,Q	
		SEARS ROEBUCK & CO	091807	4515 AGNES, CORPUS CHRISTI	GASOLINE	4/14/1988	2A	2A	E,Q	
		SIGMOR CORP	117196	701 E AVENUE J, ROBSTOWN	GASOLINE	4/12/2007	2A	2A	E,Q	
		SSP PARTNERS	110509	10801 LEOPARD, CORPUS CHRISTI	UNKNOWN	3/8/1996	6	6	E,Q	
		SSP PARTNERS	094543	5555 UP RIVER RD, CORPUS CHRISTI	GASOLINE	2/2/1990	4	4	E,Q	
	*	SSP PARTNERS INC	117409	3302 BALDWIN BLVD, CORPUS CHRISTI	UNKNOWN	9/5/2007	2A	2A	E,Q	
		SSP PARTNERS INC	117245	3238 BUDDY LAWRENCE DR, CORPUS CHRISTI	GASOLINE	6/11/2007	2A	2A	E,Q	

TABLE 1
GROUNDWATER CONTAMINATION CASE DESCRIPTION BY COUNTY
TEXAS COMMISSION ON ENVIRONMENTAL QUALITY

COUNTY	DIVISION	NEW CASES	FILE NAME	FILE NUMBER	LOCATION	CONTAMINATION DESCRIPTION	DATE	ENFORCEMENT STATUS		DATA QUALITY	SECTION 5.236
NUECES											
	RMD/DCRP										
			SSP PARTNERS INC	116335	14526 S PADRE ISLAND DR, CORPUS CHRISTI	GASOLINE	1/6/2005	6	6	E,Q	
		*	SSP PARTNERS INC	117148	3802 S STAPLES ST, CORPUS CHRISTI	UNKNOWN	3/16/2007	2A	2A	E,Q	
			SSP PARTNERS INC	116671	5555 S STAPLES, CORPUS CHRISTI	UNKNOWN	11/18/2005	1A	1A	E,Q	
			STRIPES LLC	117711	4900 OLD BROWNSVILLE RD, CORPUS CHRISTI	GASOLINE	5/23/2008	2A	2A	E,Q	
		*	STRIPES LLC	118015	5301 S STAPLES, CORPUS CHRISTI	GASOLINE	4/29/2009	2A	2A	E,Q	
			STRIPES LLC	117694	4502 LEOPARD, CORPUS CHRISTI	GASOLINE	4/30/2008	1A	1A	E,Q	
			STRIPES LLC	117917	4202 S STAPLES, CORPUS CHRISTI	GASOLINE	11/21/2008	6	6	E,Q	
			TEXAS STAR INVESTMENTS	117296	11102 IH 37 ACCESS, CORPUS CHRISTI	UNKNOWN	7/6/2007	2A	2A	E,Q	
			TEXAS STAR INVESTMENTS INC	116786	14005 S PADRE ISLAND DR, CORPUS CHRISTI	GASOLINE	3/6/2006	2A	2A	E,Q	
			VALERO	116545	5002 UP RIVER RD, CORPUS CHRISTI	GASOLINE, WASTE OIL	7/15/2005	6	6	E,Q	
	RMD/SF										
			BALDWIN WASTE OIL	FILED BY	COUNTY ROAD 44, ROBSTOWN	BENZENE	2/7/1997	5	5	E, Q, V3	
			BALLARD PITS	FILED BY	LOTS 2 & 3 OF SECTION 6 OF THE WADE RIVERSIDE SUBDIVISION, ON BALLARD PROPERTIES AT THE END OF BALLA	ARSENIC	1/1/2004	3, 4	3, 4	E, QV3	
			INDUSTRIAL ROAD - INDUSTRIAL METALS	FILED BY	3000 AGNES ST, CORPUS CHRISTI, TX, CORPUS CHRISTI	ARSENIC, LEAD, MANGANESE, 1,2-DICHLOROETHANE	8/30/2002	2B	2B	E Q V 1 2 3	
	RMD/SSDA										
		*	QUALITY MACHINE AND EQUIPMENT	FILED BY SITE NAME	1432 EAST STATE HWY 44, ROBSTOWN, TEXAS	HEXAVALENT CHROMIUM	7/6/1994	0, 2A	0, 2A	Q	
			ROGERS DELINTED COTTON SEED	FILED BY SITE NAME	SH 77, NORTH OF ROBSTOWN	ARSENIC	5/6/1987	1	1	Q	
	RMD/VC										
			COMMERCIAL METALS COMPANY	222	4614 AGNES STREET, CORPUS CHRISTI	METALS AND PCBS	4/2/1996	2A	2A	E	
			HOLMAN BOILER WORKS	244	3921 AGNES STREET, CORPUS CHRISTI	BTEX	4/29/1996	0	0	E	
			INNOVATIVE VALVE TECHNOLOGIES, INC. (INVATEC)	886	1150 SOUTHERN MINERALS ROAD, CORPUS CHRISTI	SOLVENTS	12/8/1998	5	5	E	
			MCBRIDE LANE TRUCK STOP	494	INTERSTATE 37 AND MCBRIDE LANE, CORPUS CHRISTI	TPH	3/24/1997	0	0	E	
	RMD/VCIO										
			HEB CORPUS CHRISTI STORE 3	365	3500 LEOPARD STREET, CORPUS CHRISTI	VOCS	6/2/2003	0	0	E	
			PARADISE BAY APARTMENTS	611	5901 WEBER ROAD, CORPUS CHRISTI	CHLORINATED SOLVENTS	3/26/2007	0	0	E	
	WQD/WQAS										
			BARNEY M DAVIS LLP	WQ01490	BARNEY M. DAVIS POWER STATION, 4301 WALDRON DR., CORPUS CHRISTI	CHLORIDE, TDS	12/9/1992	2	2	E,Q	
OCHILTREE											
	RMD/SF										
			CITY OF PERRYTON WELL NO 2	FILED BY	NW CORNER OF THE INTERSECTION AT N AMHERST ST & SANTA FE AVE, PERRYTON	CARBON TETRACHLORIDE, NITRATES	11/12/1990	5E	5E	E, Q, V3	
ORANGE											
	RMD/CA										
			CHEVRON CHEMICAL CO	30015	FM 1006 ORANGE 77630	AS,CD,ORGANICS	12/15/1997	2A	2A	E	
			EI DUPONT DE NEMOURS & CO	30019	DUPONT DR ORANGE 77631	BTEX, PCE	8/1/1987	5	5	E,Q,V,2	
			FIRESTONE SYNTHETIC RUBBER & LATEX	30581	FM 1006 ORANGE 77630	VOC	1/1/1985	4	4	EQV23	
	RMD/PST										
			BROOKSHIRE BROTHERS	105272	401 16TH, ORANGE	GASOLINE	12/14/1992	2A	2A	E,Q	
			BROOKSHIRE BROTHERS LTD	117138	1380 N MAIN ST, VIDOR	UNKNOWN	3/7/2007	1A	1A	E,Q	
			DIAMOND SHAMROCK MKT & REF	117352	3900 N 16TH ST, ORANGE	GASOLINE, DIESEL	8/20/2007	6	6	E,Q	
			DIAMOND SHAMROCK REF & MKT	116443	1427 STRICKLAND, ORANGE	GASOLINE	3/28/2005	2A	2A	E,Q	
			DIAMOND SHAMROCK REF & MKTG CO	116183	7523 E IH 10, ORANGE	UNKNOWN	10/19/2004	6	6	E,Q	
			GORHAM TOM	104670	8628 N HWY 87, ORANGE	GASOLINE	10/12/1992	4	4	E,Q	
			MANN AGENCY BLDG PARTNERSHIP	117771	1505 W PARK, ORANGE	GASOLINE	7/16/2008	2A	2A	E,Q	
			MARTIN MATTHEWS	112630	2210 S MAIN, VIDOR	GASOLINE	9/19/1997	2A	2A	E,Q	
			NORMAN HIGHWAY CONTRACTOR INC	114369	3302 WOMACK RD, ORANGE	GASOLINE, DIESEL	2/19/1999	2A	2A	E,Q	
		*	ORANGE COUNTY DEVELOPMENT	117231	2508 MACARTHUR, ORANGE	UNKNOWN	5/11/2007	2A	2A	E,Q	
			ORANGE SAVING BANK	117258	HWY 12, MAURICEVILLE	GASOLINE	6/25/2007	2A	2A	E,Q	
			P U & J INC	114728	9132 N HWY 87, ORANGE	UNKNOWN	8/25/1999	2A	2A	E,Q	
			PAK OIL CO	113176	3701 N 16TH ST, ORANGE	GASOLINE	5/15/1998	2A	2A	E,Q	
		*	PETROLEUM WHOLESALE	117295	333 LUTCHER DR, ORANGE	UNKNOWN	7/3/2007	2A	2A	E,Q	
			STATE LEAD PERFORMING	114978	84 GREEN AVE, ORANGE	UNKNOWN	5/30/2000	2A	2A	E,Q	
			T & M MANAGEMENT	114751	IH 10, VIDOR	UNKNOWN	9/1/1999	6	6	E,Q	
			TXDOT	114754	4480 N MAIN, VIDOR	UNKNOWN	10/25/2000	2A	2A	E,Q	
			TXDOT	115077	4410 N MAIN, VIDOR	UNKNOWN	10/26/2000	2A	2A	E,Q	
			TXDOT	115453	6235 N MAIN, VIDOR	GASOLINE	5/1/2002	2A	2A	E,Q	

TABLE 1
GROUNDWATER CONTAMINATION CASE DESCRIPTION BY COUNTY
TEXAS COMMISSION ON ENVIRONMENTAL QUALITY

COUNTY	DIVISION	NEW CASES	FILE NAME	FILE NUMBER	LOCATION	CONTAMINATION DESCRIPTION	DATE	ENFORCEMENT STATUS		DATA QUALITY	SECTION 5.236
ORANGE											
	RMD/SF										
			SPECTOR SALVAGE YARD	FILED BY	S 10TH ST AT POLK, ORANGE	CARBON TETRACHLORINE, CHLOROFORM	10/17/2001	5	5	E, Q, V3	
			TRIANGLE CHEMICAL CO	FILED BY	SH 87 0.5 MI N OF HIGHWAY 62, BRIDGE CITY	BENZINE, ETHYLBENZENE, CHLOROBENZENE, 1-1 & 1-2 DICHLOROETHENE, METHYLENE CHLORIDE, TOLUENE, VINYL C	11/22/1987	6D, 6E	6D, 6E	E, Q, V3	
PALO PINTO											
	RMD/CA		FORT JACOB WOLTERS	T1622	MINERAL WELLS	LEAD,BENZO(A)FLOURANTHENE, BENO(K)FLOURANTHEN, BENZO(A)PYRENE, NAPTHALENE, BENZENE, TRIMETHYLBENZENE	8/26/2000	2A	2A	EQ	
			PHILLIPS COMPONENTS	86065	MINERAL WELLS	CHLORINATED SOLVENTS	2/18/1986	2	2	E	
	RMD/DCRP										
			FMR KOUNTRY CLEANERS	DC0154	102 - GARRETT MORRIS PARKWAY	CHLORINATED SOLVENTS	5/12/2008	2A	2A	E, Q	
	RMD/PST										
			E Z MART STORES INC	117280	1505 HIGHWAY 180, MINERAL WELLS	GASOLINE	7/3/2007	2A	2A	E,Q	
			ENVIRONMENTAL IMPACT	117294	1418 SE 6TH AVE, MINERAL WELLS	UNKNOWN	7/2/2007	6	6	E,Q	
			GS GAS & GROCERY	117244	8161 N HWY 281, MINERAL WELLS	GASOLINE, DIESEL	6/7/2007	2A	2A	E,Q	
		*	LECOMTE SAM	117331	1777 FM 2951, GRAFORD	GASOLINE	8/2/2007	2A	2A	E,Q	
			MONIR QUASEEM U	112539	73485 IH 20, GORDON	DIESEL	8/21/1997	6	6	E,Q	
			PETROLEUM WHOLESALE INC	091101	604 SE 1ST ST, MINERAL WELLS	GASOLINE	8/1/1986	1A	1A	E,Q	
PANOLA											
	RMD/PST										
			ADAMS OIL CO	112894	HWY 124, BECKVILLE	GASOLINE, DIESEL	1/22/1998	2A	2A	E,Q	
			BESSERE CORP	109328	902 W PANDA, CARTHAGE	GASOLINE	4/28/1995	1A	1A	E,Q	
		*	BROOKSHIRE BROTHERS LTD	117215	412 W PANOLA, CARTHAGE	UNKNOWN	5/8/2007	2A	2A	E,Q	
			FFP OPERATING PARTNERS	092781	1107 W SABINE, CARTHAGE	GASOLINE	4/7/1989	2A	2A	E,Q	
			HOFMEISTER CARL	104491	224 E SABINE, CARTHAGE	GASOLINE, WASTE OIL	10/1/1992	2A	2A	E,Q	
			KIRKLAND OIL CO	099243	HWY 149, BECKVILLE	GASOLINE	6/13/1991	2A	2A	E,Q	
			YOUNGBLOOD OIL CO	107025	202 W PANOLA, CARTHAGE	WASTE OIL, GASOLINE	9/23/1993	2A	2A	E,Q	
	RMD/VC										
			CVS STORE NO. 7463	1941	801 WEST PANOLA STREET, CARTHAGE	VOCS, CHLORINATED SOLVENTS, TPH	6/16/2006	1B	1B	E	
PARKER											
	RMD/CA										
			ARCO PIPELINE CO	F0500	FM 5 ALEDO 76008	BTEX, MTBE	5/13/1999	3	3	E,Q	
			CHEVRON PIPELINE CO	31938	HIGHWAY 1543 BROCK	VOC	6/1/1991	5	5	EQV2	
			HYDROCARBON SERVICES SPRINGTOWN	41814	320 SCROGGINS ROAD, SPRINGTOWN 76082	HYDROCARBONS	8/4/2008	1A, 2A	1A, 2A	E,Q	
			WEATHERFORD AEROSPACE INC	30117	610 W THIRD ST WEATHERFORD 76086	NI, AS, MN, PCE	3/26/1991	2A	2A	EQ	
			WEATHERFORD AEROSPACE INC	33990	1020 E COLUMBIA ST WEATHERFORD 76086	CHROMIUM, CHLORINATED SOLVENTS, TOLUENE, ETHYLBENZ, XYLENES	1/23/1998	2,3,4	2,3,4	EQ	
	RMD/PST										
			97 CIRCLE S CONVENIENCE STORES	112365	2034 FORT WORTH HWY, WEATHERFORD	GASOLINE	6/11/1997	2A	2A	E,Q	
			ALBERTSONS INC	115166	FORT WORTH, WEATHERFORD	UNKNOWN	5/4/2001	2A	2A	E,Q	
			CITY OF WEATHERFORD	117914	110 E CHURCH ST, WEATHERFORD	GASOLINE	11/20/2008	6	6	E,Q	
			CONVENIENCE PLUS INC	113678	1111 FORT WORTH HWY, WEATHERFORD	UNKNOWN	11/23/1998	2A	2A	E,Q	
			GABER JOSEPH	117040	5105 TIN TOP RD, WEATHERFORD	UNKNOWN	1/5/2007	1A	1A	E,Q	
			NEW JONATHONS ENTERPRISES	106747	100 E HWY 199, SPRINGTOWN	GASOLINE, DIESEL, KEROSENE	11/14/1995	2A	2A	E,Q	
		*	PARKER OAKS AIRPORT	118021	3816 FORT WORTH HWY, WEATHERFORD	GASOLINE	4/29/2009	6	6	E,Q	
			RICHARD STROUD OIL CO	115885	416 PALO PINTO ST, WEATHERFORD	GASOLINE	2/27/2004	1A	1A	E,Q	
			SCOTT V S	113321	200 FORT WORTH HWY, WEATHERFORD	GASOLINE	7/8/1998	2A	2A	E,Q	
			SDH GROUP INC	116068	3202 E IH 30, HUDSON OAKS	GASOLINE	8/19/2004	2A	2A	E,Q	
			STATE LEAD PERFORMING	114820	501 N MAIN, WEATHERFORD	UNKNOWN	12/1/1999	6	6	E,Q	
			WAG A BAG FOOD STORES	114304	3698 FM 51 N, WEATHERFORD	GASOLINE	1/11/1999	2A	2A	E,Q	
			YOUNGS FINA STATION	101369	HWY 199, SPRINGTOWN	GASOLINE	1/30/1992	2A	2A	E,Q	

TABLE 1
GROUNDWATER CONTAMINATION CASE DESCRIPTION BY COUNTY
TEXAS COMMISSION ON ENVIRONMENTAL QUALITY

COUNTY	DIVISION	NEW CASES	FILE NAME	FILE NUMBER	LOCATION	CONTAMINATION DESCRIPTION	DATE	ENFORCEMENT STATUS		DATA QUALITY	SECTION 5.236
PARKER											
	WPD/MSW										
			CITY OF WEATHERFORD LANDFILL	MSW00047A	2 MILES SW OF CITY LIMITS AND SOUTH OF OLD BROCK ROAD	MW-23: CHLOROBENZENE, 1,4-DICHLOROBENZENE, ALDRIN, HEPTACHLOR; MW-24: CHLOROBENZENE, 1,4-DICHLOROBENZENE; MW-102: TETRACHLOROETHENE	8/7/2009	2A	2A	E,Q,V2	
	WSD										
		*	B F E WATER	G1840132A	1-N END OF RUNWAY, WEST SIDE	GASES	6/2/2009	6C	6C	E,Q,V,2	Y
PECOS											
	RMD/PST										
			COLES JAMES E ESTATE OF	097817	101 W 6TH ST, IRAAN	GASOLINE, DIESEL	1/25/1991	2A	2A	E,Q	
			SOUTHWEST MARKETERS	112836	3301 W DICKINSON, FORT STOCKTON	GASOLINE	12/12/1997	2A	2A	E,Q	
			SOUTHWEST MARKETERS	112935	510 RAILROAD AVE, FORT STOCKTON	GASOLINE	1/30/1998	4	4	E,Q	
POLK											
	RMD/CA										
			WALKER WOOD PRESERVING CO	34399	HIGHWAY 146 LIVINGSTON 77351	CREOSOTE	9/11/1989	5	5	EQ	
	RMD/PST		190 HWY INC	115037	11811 W HWY 190, LIVINGSTON	GASOLINE	8/31/2000	2A	2A	E,Q	
			BROOKSHIRE BROTHERS LTD	117170	100 S HOME, CORRIGAN	UNKNOWN	3/21/2007	1A	1A	E,Q	
			BROOKSHIRE BROTHERS LTD	117120	14981 W HWY 190, ONALASKA	UNKNOWN	2/21/2007	6	6	E,Q	
			HEFLEY SHELTON	111669	FM 942, LEGGETT	UNKNOWN	10/16/1997	4	4	E,Q	
			LIVINGSTON PETROLEUM PRODUCTS	104158	302 E CHURCH, LIVINGSTON	GASOLINE, UNKNOWN	9/16/1992	2A	2A	E,Q	
			POLK OIL CO INC	093980	HWY 59, GOODRICH	DIESEL	11/30/1989	4	4	E,Q	
			VIOLA JONES PARTNERSHIP LTD	112421	N HWY 59, SEVEN OAKS	UNKNOWN	6/20/1997	4	4	E,Q	
POTTER											
	RMD/CA										
			AMARILLO COPPER REFINERY	30089	AMARILLO	SELENIUM	6/16/2004	2A	2A	E	
			DIAMOND SHAMROCK REFINING & MARKETING CO	81663	4200 W CLIFFSIDE AMARILLO 79124	TPH, BENZENE	10/10/1998	2B	2B	EQ	
			ELEMENTIS LTP INC	61027	9510 WAREHOUSE ROAD 3 AMARILLO 79111	CHROMIUM	1/1/1988	5	5	E	
			TEXACO REFINING & MARKETING INC	30005	315 S GRAND ST AMARILLO 79104	HYDROCARBONS	12/17/1986	2A	2A	EQ	
	RMD/PST										
			BURLINGTON NORTHERN RAILROAD	110485	83 S PIERCE DR, AMARILLO	UNKNOWN	7/22/1996	6	6	E,Q	
			CHEVRON PRODUCTS CO	093600	5815 BELL ST, AMARILLO	GASOLINE	9/18/1989	2A	2A	E,Q	
			INNES W A	102202	10500 E IH 40, AMARILLO	GASOLINE, UNKNOWN	4/16/1992	4	4	E,Q	
			MACKS SUPER MARKET	095344	5631 AMARILLO, AMARILLO	GASOLINE	5/3/1990	2A	2A	E,Q	
			OBRIEN KATHARIN	101931	3501 E AMARILLO BLVD, AMARILLO	GASOLINE, DIESEL	3/20/1992	2A	2A	E,Q	
			PRO AM III TRUCK STOP	112575	11000 E IH 40, AMARILLO	GASOLINE, DIESEL	8/29/1997	4	4	E,Q	
			SMITHSON JAMES ESTATE	116186	2821 WOLFLIN AVE, AMARILLO	GASOLINE	10/19/2004	2A	2A	E,Q	
			TOOT N TOTUM FOOD STORES INC	095734	1400 E AMARILLO BLVD, AMARILLO	GASOLINE	6/7/1990	2A	2A	E,Q	
			TOOT N TOTUM FOOD STORES INC	116091	4206 W IH 40, AMARILLO	UNKNOWN	9/10/2004	2A	2A	E,Q	
			TOOT N TOTUM FOOD STORES INC	115056	1401 E AMARILLO BLVD, AMARILLO	GASOLINE	9/20/2000	6	6	E,Q	
			TOOT N TOTUM FOOD STORES INC	113008	3522 RIVER RD, AMARILLO	GASOLINE	3/6/1998	2A	2A	E,Q	
			TOOT N TOTUM FOOD STORES INC	101928	301 S ROSS, AMARILLO	DIESEL, GASOLINE	3/19/1992	2A	2A	E,Q	
			TOOT N TOTUM FOOD STORES INC	098301	1500 S WASHINGTON ST, AMARILLO	GASOLINE	3/19/1991	2A	2A	E,Q	
			TOOT N TOTUM FOOD STORES INC	100194	3601 W 45TH ST, AMARILLO	GASOLINE	10/17/1991	4	4	E,Q	
		*	TOOT N TOTUM LP	118153	2615 S GRAND ST, AMARILLO	GASOLINE, DIESEL	9/28/2009	2A	2A	E,Q	
			TRIPLE S REFINING CORPORATION	094099	300 AMARILLO, AMARILLO	GASOLINE	12/11/1989	4	4	E,Q	
	RMD/VCIO										
		*	BNSF AMARILLO NORTH	0715	83 SOUTH PIERCE STREET, AMARILLO	CHLORINATED SOLVENTS	2/17/2009	1B	1B	E	
	WQD/WQAS										
			SOUTHWESTERN PUBLIC SERVICE CO.	WQ01990	1.25 MILES WEST OF STATE HWY 136 AND 6 MILES NORTHEAST OF AMARILLO, TX.	NITRATE, CHLORIDE, SULFATE	1/1/1978	4,5	4,5	E,Q	
RANDALL											
	RMD/CA										
			VALERO LOGISTICS	T1572	PALO DURO	GASOLINE		1.2.5	1.2.5	E	
	RMD/PST										
			CITY OF CANYON	103056	1509 3RD ST, CANYON	GASOLINE	5/29/1992	2A	2A	E,Q	
			CONSUMERS FUEL ASSOCIATION	106775	100 W 1ST ST, CANYON	GASOLINE	7/9/1993	4	4	E,Q	
			EXXONMOBIL	093874	311 23RD ST, CANYON	GASOLINE	11/1/1989	2A	2A	E,Q	
			JO RAY ENERGY CO	113997	IH 27, AMARILLO	GASOLINE, DIESEL	1/6/1999	4	4	E,Q	

TABLE 1
GROUNDWATER CONTAMINATION CASE DESCRIPTION BY COUNTY
TEXAS COMMISSION ON ENVIRONMENTAL QUALITY

COUNTY / DIVISION	NEW CASES	FILE NAME	FILE NUMBER	LOCATION	CONTAMINATION DESCRIPTION	DATE	ENFORCEMENT STATUS		DATA QUALITY	SECTION 5.236
RANDALL										
RMD/PST										
	*	MEDICAL DEVELOPMENT III	115236	3401 S GEORGIA, AMARILLO	GASOLINE, DIESEL	8/24/2001	2A	2A	E,Q	
		ODELL LAGRONE H	095015	2300 4TH AVE, CANYON	GASOLINE	3/26/1990	2A	2A	E,Q	
		SCOTT GLENNA	095341	4308 CANYON DR, AMARILLO	GASOLINE, WASTE OIL	5/3/1990	4	4	E,Q	
	*	TOOT N TOTUM FOOD STORES LP	118024	3310 WIMBERLY ST, AMARILLO	GASOLINE	4/29/2009	2A	2A	E,Q	
		WEINGARTEN REALTY	093548	3325 S GEORGIA ST, AMARILLO	GASOLINE	9/6/1989	2A	2A	E,Q	
	*	WEST TEXAS GAS FUELS INC	118109	4020 S WASHINGTON ST, AMARILLO	GASOLINE	8/25/2009	6	6	E,Q	
WPD/MSW										
		BFI SOUTHWEST LANDFILL	MSW01663B	1 MILE N OF CANYON CITY LIMITS 2 MILES W OF IH 27 OF BUFFALO STATION ROAD IN RANDALL COUNTY	MW-4, 9, 11, 12: BARIUM, VOCS (ACETONE; BENZENE; CHLOROFORM; DCFM; 1,1-DICHLOROETHANE; CIS-1,2-DCE; MECL; PCE; TCE; TCFM)	2/1/1996	345A	345A	E,Q,V2	
		CITY OF AMARILLO LANDFILL	MSW00073A	3 MILES NW OF AMARILLO 2 MILES N INTERSTATE HIGHWAY 40 AT 16250 BEZNER RD IN AMARILLO	MW-1, 2: NICKEL; MW-7, 8, 9, 10, 11, 12: VOCS (BENZENE, 1,1-DICHLOROETHANE, 11,1-DICHLOROETHYLENE, METHYLENE CHLORIDE, TCE, PCE, TCFM)	12/31/2004	3	3	E,Q,V2	
REAGAN										
RMD/PST										
		CARD LOCK INC PRIDE FLEET FUEL	112854	811 2ND ST, BIG LAKE	UNKNOWN	1/7/1998	2A	2A	E,Q	
		KENT OIL INC	114243	1104 E 2ND, BIG LAKE	GASOLINE	1/7/1999	6	6	E,Q	
		SHELTON OIL & GAS CO INC	116980	91 W 2ND ST, BIG LAKE	GASOLINE	9/14/2006	2A	2A	E,Q	
		TOWN & COUNTRY FOOD STORES	110947	98 MAIN ST, BIG LAKE	GASOLINE	5/6/1996	2A	2A	E,Q	
REAL										
RMD/PST										
		MAXEY ENERGY CO	108907	HWY 83, LEAKEY	GASOLINE	12/21/1994	2A	2A	E,Q	
RED RIVER										
RMD/CA										
		INTERNATIONAL PAPER	T2033	HWY. 37, CLARKSVILLE	VOC	1/30/2007	6	6	E,Q	
RMD/PST										
		BILLY MART	117090	2205 W HWY 82, CLARKSVILLE	GASOLINE, DIESEL	1/24/2007	2A	2A	E,Q	
		HUDDLESTON GROCERY	116363	800 N MAIN ST, BOGATA	UNKNOWN	1/18/2005	2A	2A	E,Q	
		KELLY ROBINSON	097759	155 HWY 82 W, AVERY	GASOLINE	10/1/1990	6	6	E,Q	
REEVES										
RMD/PST										
		CHEVRON PRODUCTS CO	105532	2108 VETERANS BLVD, PECOS	GASOLINE, DIESEL	12/16/1992	4	4	E,Q	
		CITY OF PECOS	105319	200 WALTHAL AVE, PECOS	DIESEL	1/8/1993	6	6	E,Q	
		FLYING J INC.	109493	100 PINEHURST, PECOS	DIESEL	6/16/1995	2A	2A	E,Q	
		JIM WAFER OIL CO	101268	701 S EDDY, PECOS	GASOLINE	1/16/1992	4	4	E,Q	
		JIM WAFER OIL CO	101820	9TH ST, PECOS	GASOLINE	3/3/1992	2A	2A	E,Q	
		MERCHANTS FAST MOTOR LINES	093432	2ND ST, PECOS	DIESEL	8/15/1989	6	6	E,Q	
		NEWELL OIL CO	092765	702 W 3RD ST, PECOS	GASOLINE	3/31/1989	4	4	E,Q	
		STATE LEAD PERFORMING	114624	421 N CEDAR, PECOS	UNKNOWN	6/1/1999	2A	2A	E,Q	
		TOWN & COUNTRY FOOD STORES	091597	915 W 3RD, PECOS	GASOLINE	1/11/1988	2A	2A	E,Q	
		TRANS PECOS GAS CO INC	093354	134 3RD, PECOS	GASOLINE	8/1/1989	2A	2A	E,Q	
		TUMBLEWEED PETROLEUM CORP	111548	402 W 3RD ST, PECOS	GASOLINE	9/17/1996	6	6	E,Q	
		WATTS KYLE	114733	602 W 3RD ST, PECOS	UNKNOWN	8/27/1999	2A	2A	E,Q	
		WEST TEXAS GAS INC	101611	115 E 3RD ST, PECOS	GASOLINE	2/6/1992	2A	2A	E,Q	
		WEST TEXAS GAS INC	102980	10TH ST, PECOS	GASOLINE	6/3/1992	2A	2A	E,Q	
REFUGIO										
RMD/CA										
		GRETA SOUTH RELEASE SITE	T2193	O'CONNOR RANCH, REGUGIO 78377	BENZENE, TOLUENE, 2-METHYLNAPTHALENE, MTBE, TPH	4/25/2007	4,5	4,5	E, Q	
		KOCH PIPELINE CO (BRIAN P HEARD PROPERTY)	T1791	HIGHWAY 77 REFUGIO	NAPL	5/25/2001	2	2	E	
		MARINA LANDING	T1917	AUSTWELL, TX	BTEX	11/4/2003	6	6	E	
		TXDOT	F0599	REFUGIO	AS	12/21/2006	6	6	E	
		VALERO ENERGY	T1774	REFUGIO	GASOLINE	10/1/2002	1.2.3	1.2.3	E	
RMD/PST										
		CLAYBROOK VANCE ESTATE OF	093384	201 S ALAMO, REFUGIO	UNKNOWN	8/3/1989	1A	1A	E,Q	

TABLE 1
GROUNDWATER CONTAMINATION CASE DESCRIPTION BY COUNTY
TEXAS COMMISSION ON ENVIRONMENTAL QUALITY

COUNTY / DIVISION	NEW CASES	FILE NAME	FILE NUMBER	LOCATION	CONTAMINATION DESCRIPTION	DATE	ENFORCEMENT STATUS		DATA QUALITY	SECTION 5.236
REFUGIO										
RMD/PST										
		MEITZEN TRAVIS C PARTNERSHIP	096418	111 N ALAMO, REFUGIO	GASOLINE	8/10/1990	2A	2A	E,Q	
		NEW DISTRIBUTING CO INC	111565	801 S ALAMO, REFUGIO	UNKNOWN	9/6/1996	4	4	E,Q	
		SOUTHWEST PETROLEUM PROPERTIES	112589	610 N ALAMO, REFUGIO	GASOLINE, DIESEL	9/4/1997	2A	2A	E,Q	
		SSP PARTNERS	110143	218 N ALAMO, REFUGIO	GASOLINE	1/16/1996	4	4	E,Q	
		TAYLOR PRODUCTS	099882	411 S ALAMO, REFUGIO	GASOLINE	9/25/1991	2A	2A	E,Q	
ROBERTS										
RMD/PST										
		BAILEY OIL PRODUCTS CO	096902	104 COMMERCIAL ST, MIAMI	GASOLINE	10/9/1990	2A	2A	E,Q	
		ENVIRONMENTAL IMPACT	096931	MIAMI	GASOLINE	10/12/1990	2A	2A	E,Q	
		FFP OPERATING PARTNERS	106989	201 W COMMERCIAL, MIAMI	GASOLINE	1/23/1996	4	4	E,Q	
ROBERTSON										
RMD/CA										
		EXXON HEARNE TERMINAL	T1913	HWY 6, HEARNE	VOC	2/1/1999	2	2	E	
		GENERAL AMERICAN TRANSPORTATION CORP	32643	ROUTE 79 HEARNE 77859	"OILY" SLUDGES, VOC'S, CHLORINATED SOLVENT	7/15/1990	4	4	E	
		HEARNE TERMINALS MGD BY RELLC	T2288	RT 1 HWY SOUTH, HEARNE, 78589	GASOLINE CONSTITUENTS	7/14/2008	1A, 2A	1A, 2A	E,Q	
		MOTIVA ENTERPRISES LLC (FMR STAR ENTERPRISES)	35844	HIGHWAY 6 S HEARNE 77859	BTEX,MTBE	10/2/1992	2	2	E,Q	
RMD/PST										
		BFD PROPERTIES INC	116790	502 MARKET ST, HEARNE	UNKNOWN	3/7/2006	1A	1A	E,Q	
		K D TIMMONS INC	100478	HWY 14, THORNTON	GASOLINE	11/1/1991	2A	2A	E,Q	
		RESTRUCTURE PETRO MKTG SVCS	099345	506 MARKET ST, HEARNE	GASOLINE	6/26/1991	2A	2A	E,Q	
		TXDOT	116855	HWY 6, CALVERT	GASOLINE	5/17/2006	6	6	E,Q	
RMD/VC										
		HEARNE TERMINAL	623	HIGHWA Y 6 SOUTH, HEARNS	TPH	10/3/1997	0	0	E	
ROCKWALL										
RMD/DCRP										
	*	DAN-CAT DBA PARK AVENUE CLEANERS	DC0165	2910 RIDGE ROAD, ROCKWALL	CHLORINATED SOLVENTS	10/7/2008	2A	2A	E	
RUNNELS										
RMD/PST										
		BOB LOYD L P GAS CO	112726	104 E PARSONAGE, WINTERS	GASOLINE	11/5/1997	2A	2A	E,Q	
		BUTLER OIL CO	096993	1200 BROADWAY, BALLINGER	GASOLINE	10/22/1990	1A	1A	E,Q	
		R A BAGWELL OIL CO	111372	BROADWAY, BALLINGER	GASOLINE, DIESEL	7/16/1996	2A	2A	E,Q	
		R A BAGWELL OIL CO	111367	HWY 67, ROWENA	GASOLINE	7/16/1996	4	4	E,Q	
		TOWN & COUNTRY FOOD STORES	113981	1801 HUTCHINS, BALLINGER	GASOLINE, DIESEL	1/6/1999	2A	2A	E,Q	
RMD/VC										
		ELECTROSPACE SYSTEMS, INC.	1739	8601 US HIGHWAY 67, BALLINGER	VOCS, CHLORINATED SOLVENTS	9/21/2004	2	2	E	
RUSK										
RMD/CA										
		TXU MARTI LAKE STEAM	31277	8850 FM 2658	VOCS, SELENIUM	4/11/2005	4	4	E	
RMD/PST										
		BATEMAN JOHN M ESTATE	101543	314 HWY 79, HENDERSON	GASOLINE	1/31/1992	4	4	E,Q	
		BROOKSHIRE BROTHERS LTD	117136	508 S VAN BUREN, HENDERSON	UNKNOWN	3/7/2007	1A	1A	E,Q	
		BROOKSHIRE BROTHERS LTD	117133	420 N HILL ST, TATUM	UNKNOWN	3/7/2007	1A	1A	E,Q	
		COASTAL CHEMICAL CO	099245	HWY 42, NEW LONDON	GASOLINE	6/13/1991	2A	2A	E,Q	
		ESTATE OF JOHN BATEMAN	103965	HWY 42, OVERTON	GASOLINE, WASTE OIL	9/21/1992	6	6	E,Q	
		FAST FOOD CORP EASTER HILL LTD	114962	N HWY 149, TATUM	UNKNOWN	5/23/2000	2A	2A	E,Q	
		FUSSELL JERRY JAMS ONE STOP	112698	10819 HWY 79, HENDERSON	GASOLINE, DIESEL	10/9/1997	2A	2A	E,Q	
		KIRBY OIL CO	112920	1001 COMMERE ST, OVERTON	GASOLINE	1/28/1998	2A	2A	E,Q	
		LUMINANT MINING CO	117388	FM 1794, TATUM	DIESEL	9/4/2007	2A	2A	E,Q	
		LUMINANT MINING CO LLC	116911	E FM 1716, HENDERSON	DIESEL	7/12/2006	2A	2A	E,Q	
		STARCHER CLIFFORD	096683	FM 840, HENDERSON	GASOLINE, DIESEL	9/11/1990	4	4	E,Q	
		STATE LEAD PERFORMING	115091	RT 1, TATUM	UNKNOWN	12/20/2000	6	6	E,Q	
		TEXAS UTILITIES MINING COMPANY	117404	HWY 43, TATUM	DIESEL	9/5/2007	2A	2A	E,Q	
		VELVIN OIL CO	115278	8481 FM 1251 EAST, HENDERSON	UNKNOWN	11/20/2001	4	4	E,Q	Y
SABINE										
RMD/PST										
		BROOKSHIRE BROTHERS LTD	117132	S HWY 87, HEMPHILL	UNKNOWN	3/7/2007	1A	1A	E,Q	
		PENDLETON ASSOCIATES INC	092549	HWY 21, HEMPHILL	GASOLINE	1/30/1989	4	4	E,Q	
		SABINE RIVER AUTHORITY TEXAS	113123	FM 2928, HEMPHILL	UNKNOWN	4/28/1998	4	4	E,Q	
		TERRILL PETROLEUM	116213	HWY 87, SIX MILE	GASOLINE	10/25/2004	2A	2A	E,Q	

TABLE 1
GROUNDWATER CONTAMINATION CASE DESCRIPTION BY COUNTY
TEXAS COMMISSION ON ENVIRONMENTAL QUALITY

COUNTY	DIVISION	NEW CASES	FILE NAME	FILE NUMBER	LOCATION	CONTAMINATION DESCRIPTION	DATE	ENFORCEMENT STATUS		DATA QUALITY	SECTION 5.236
SAN AUGUSTINE											
	RMD/PST										
			BROOKSHIRE BROTHERS LTD	117131	705 W COLUMBIA ST, SAN AUGUSTINE	UNKNOWN	3/7/2007	1A	1A	E,Q	
		*	COMPASS BANK	117976	HWY 147, BROADDUS	GASOLINE	2/23/2009	6	6	E,Q	
			CRUTCHER RODNEY	116773	983 HWY 103 W, SAN AUGUSTINE	GASOLINE	3/2/2006	2A	2A	E,Q	Y
SAN JACINTO											
	RMD/PST										
			NATIONAL CONVENIENCE STORES	115522	HWY 59, SHEPHERD	GASOLINE	9/16/2002	1A	1A	E,Q	
		*	NSA VENTURES	118088	201 HWY 150 WEST, WILLIS	GASOLINE	7/9/2009	1A	1A	E,Q	
SAN PATRICIO											
	RMD/CA										
			AMAYA SITE	T0006	FM 881 SINTON	ARSENIC, PESTICIDES, HERBICIDES	7/28/1989	4	4	EQV	
			COASTAL STATES CRUDE GATHERING CO	39989	HIGHWAY 1074 PORTLAND	BETX, LNAPL, MTBE	10/23/1989	2,3,4	2,3,4	E	
			DIAMOND SHAMROCK (MATHIS PIPELINE)	T1566	MATHIS	BENZENE, TPH	10/13/1999	6	6	E	
			EI DUPONT DE NEMOURS & CO	30018	HIGHWAY 361 GREGORY 78362	TCE,CARBON TET,AS, CHLOROFORM	1/1/1976	5	5	EQV1	
			GREENWAY AVIATION INC	36884	FM 881 SINTON 78387	ARSENIC,PESTICIDES,HERBICIDES	7/28/1989	2B,4	2B,4	EQV	
			INGLESIDE SHOREBASE	T2192	HWY 1069, INGLESIDE	METALS, VOC, SVOC, TPH	7/28/2007	6	6	E	
			REYNOLD'S METALS/ALCOA	32027	HWY 361 GREGORY 78359	AS	2/1/2002	2A,4	2A,4	E	
			VALERO ENERGY CORP (FMR COASTAL STATES CRUDE GATHE	83092	MIDWAY	BTEX, LNAPL, MTBE, TPH	3/3/1996	2,3,4	2,3,4	EQV3	
			VALERO ENERGY CORP (FMR COASTAL STATES CRUDE GATHE	83087	E WHITE POINT	BETX, LNAPL, MTBE	7/16/1993	2,3,4	2,3,4	EQV3	
			WRIGHT-WAY SPRAYING SERVICE	33773	SINTON 78387	ARSENIC, PESTICIDES, HERBICIDES	7/28/1989	4	4	EQV	
	RMD/PST										
			DIAMOND SHAMROCK REF & MKT	116351	1001 N HWY 359, MATHIS	GASOLINE	1/12/2005	2A	2A	E,Q	
			DIAMOND SHAMROCK REF & MKTG CO	115749	320 W SINTON ST, SINTON	GASOLINE	6/3/2003	2A	2A	E,Q	
			JBS SHRIMP CITY ARANSAS PASS	116506	420 BIGELOW ST, ARANSAS PASS	DIESEL	6/7/2005	1A	1A	E,Q	
			MCBRIDE LANE INVESTMENTS, INC.	106458	2601 DEMORY LN, ARANSAS PASS	GASOLINE	4/22/1993	1A	1A	E,Q	
			MR PETER XAC	117394	2769 S AVE B, INGLESIDE	UNKNOWN	9/4/2007	2A	2A	E,Q	
			RGS FOOD BIN INC	117279	406 GREGORY AVE, GREGORY	UNKNOWN	7/3/2007	1A	1A	E,Q	
			ROBINSON JACK	115530	269 S BAY ST, ARANSAS PASS	GASOLINE, DIESEL	9/20/2002	2A	2A	E,Q	
			SALT FORK CO	112654	100 N SAN PATRICIO ST, SINTON	GASOLINE, DIESEL	9/25/1997	4	4	E,Q	
			SSP PARTNERS	092392	204 HWY 181, TAFT	GASOLINE	12/2/1988	2A	2A	E,Q	
			SSP PARTNERS INC	116331	102 SUNSET RD, GREGORY	UNKNOWN	1/3/2005	2A	2A	E,Q	
		*	STRIPES LLC	117378	301 E GOODNIGHT AVE, ARANSAS PASS	GASOLINE	9/4/2007	2A	2A	E,Q	
			TEXAS STAR INVESTMENTS INC	117194	10537 S HWY 359, MATHIS	GASOLINE	4/5/2007	4	4	E,Q	
	RMD/VC										
			COASTLINE RESOURCES	2194	441 ALLEN BOULEVARRD, ARANSAS PASS	VOCS, HEAVY METALS, CHLORINATED SOLVENTS	7/8/2008	1B	1B	E	
			PLX INGLESIDE, INC.	449	1269 SUNRAY ROAD, INGLESIDE	TPH, SVOCS, METALS	2/5/1997	5	5	E	
	WPD/MSW										
			BFI SINTON LANDFILL	MSW00242A	APPROX 3 MI SW OF SINTON, NW CORNER OF INT FM 1945 AND COUNTY RD 39, SINTON	MW-2S,3S,8S,12S,14S, 19S: ARSENIC; MW-9A,9S,14S: BARIUM; MW-7S: SELENIUM; MW-6A,6S,9S,12A,12B,15A,19S: VOCS (1,2-DCB; 1,1-DCE; CIS-1,2-DCE; TCE; VC)	6/7/1991	345A	345A	E,Q,V1,2	
SAN SABA											
	RMD/PST										
			SAN SABA OIL CO	097146	902 W WALLACE, SAN SABA	GASOLINE	11/6/1990	1A	1A	E,Q	
SCURRY											
	RMD/PST										
			ALLSUPS PETROLEUM INC	111612	3911 COLLEGE AVE, SNYDER	GASOLINE	9/16/1996	2A	2A	E,Q	
			CITY OF SNYDER	098621	3703 COLLEGE AVE, SNYDER	GASOLINE	4/15/1991	4	4	E,Q	
			LINE & LINE OIL CO	112268	3501 COLLEGE AVE, SNYDER	UNKNOWN	4/25/1997	2A	2A	E,Q	
			LINE & LINE OIL CO	098627	HWY 180, SNYDER	GASOLINE	4/15/1991	2A	2A	E,Q	
			M & M FUELS	109673	HWY 84, HERMLEIGH	GASOLINE	7/27/1995	4	4	E,Q	
			MID CONTINENT CRUDE MARKETING	115314	FM 1611, SNYDER	GASOLINE	12/17/2001	1A	1A	E,Q	
SHACKELFORD											
	RMD/PST										
			LAW HAROLD	100993	349 S MAIN ST, ALBANY	GASOLINE	12/2/1991	2A	2A	E,Q	

TABLE 1
GROUNDWATER CONTAMINATION CASE DESCRIPTION BY COUNTY
TEXAS COMMISSION ON ENVIRONMENTAL QUALITY

COUNTY	DIVISION	NEW CASES	FILE NAME	FILE NUMBER	LOCATION	CONTAMINATION DESCRIPTION	DATE	ENFORCEMENT STATUS		DATA QUALITY	SECTION 5.236
SHELBY											
	RMD/CA										
			EXXONMOBIL OIL CENTER TERMINAL	31668	377 STATE HIGHWAY 87 S, CENTER 75935	MTBE, TPH	5/30/2008	4	4	E, Q	
	RMD/PST										
			BROOKSHIRE BROTHERS LTD	117169	105 HURST ST, CENTER	UNKNOWN	3/21/2007	2A	2A	E,Q	
			BROOKSHIRE BROTHERS LTD	117171	839 N FIRST ST, TIMPSON	UNKNOWN	3/21/2007	1A	1A	E,Q	
			FFP OPERATING PARTNERS	094602	907 HURST ST, CENTER	GASOLINE	2/12/1990	6	6	E,Q	
			GRIFFIN OIL CO INC	114372	200 MARTIN LUTHER KING DR, CENTER	GASOLINE, DIESEL, HYDR FLUID	3/12/1999	2A	2A	E,Q	
			TEXAS DEPT OF PUBLIC SAFETY	114379	HWY 965, CENTER	GASOLINE	3/12/1999	2A	2A	E,Q	
	RMD/VC										
			SHELBY WOOD SPECIALTY, INC.	2129	3295 US HIGHWAY 84 EAST, TENAHA	METALS	1/2/2008	1A	1A	E	
SMITH											
	RMD/CA										
			AMERICAN ECOLOGY ENVIRONMENTAL SERVICE	32123	13640 HIGHWAY 155 N TYLER 75708	CHLOROBENZENE,1,1-DICHLOROETHENE,METHYLE	10/30/1990	2.3.4.5	2.3.4.5	E.Q.V2	
			LA GLORIA OIL AND GAS CO	30872	1702 E COMMERCE ST TYLER 75710	TPH	12/1/1985	5	5	EQV23	
			STRIPING TECHNOLOGY INC	83107	10112 CR 489 TYLER 75706	VOCS	3/14/1997	5	5	EQV2	
			TYLER PIPE	30140	HIGHWAY 69 TYLER 75706	CHLORIDE, FLOURIDE, SODIUM SULFATE	5/19/1983	3	3	E,Q,V2	
	RMD/DCRP										
			FITES CLEANERS	DC0134	120 TROUP RD, TYLER	CHLORINATED SOLVENTS	8/2/2000	2A	2A	E	
	RMD/PST										
			AE SHULL & COMPANY	109467	2105 ANTHONY DR, TYLER	GASOLINE, DIESEL	9/24/1996	2A	2A	E,Q	
			ALLIED TRANSPORT CO	097103	734 FLEISHEL, TYLER	GASOLINE	11/1/1990	2A	2A	E,Q	
			ALTAF AHMED	114109	1700 N LOOP 323 NW, TYLER	GASOLINE	1/6/1999	2A	2A	E,Q	
			AM PM ENTERPRISES	114781	2425 SE LOOP 323, TYLER	GASOLINE, DIESEL	10/15/1999	2A	2A	E,Q	
			CHEVRON CORNER MARKET	103842	147 I H 20, LINDALE	GASOLINE, DIESEL	8/12/1992	4	4	E,Q	
			CHEVRON PRODUCTS CO	099051	IH 20, LINDALE	GASOLINE	5/23/1991	6	6	E,Q	
			CITY OF TYLER	098812	400 W OAKWOOD ST, TYLER	GASOLINE, DIESEL, WASTE OIL	5/6/1991	2A	2A	E,Q	
			CREST PROPERTIES LTD	116573	LOCUST, TYLER	UNKNOWN	7/28/2005	6	6	E,Q	
			DIAMOND SHAMROCK REF & MKTG CO	115901	3512 S MAIN ST, LINDALE	UNKNOWN	3/16/2004	4	4	E,Q	
			FERRO CORP	102212	1812 E DUNCAN ST, TYLER	GASOLINE	3/19/1992	2A	2A	E,Q	
			FFP OPERATING PARTNERS	093181	351 S GLENWOOD, TYLER	UNKNOWN	6/30/1989	2A	2A	E,Q	
			FFP OPERATING PARTNERS	115112	10129 E HWY 64, TYLER	GASOLINE	1/26/2001	2A	2A	E,Q	
			FOOD FAST CORPORATION	117236	13168 HWY 64, CHAPEL HILL	DIESEL	5/24/2007	6	6	E,Q	
			FOOD FAST CORPORATION	111856	13168 E HWY 64, CHAPEL HILL	GASOLINE, DIESEL	11/5/1996	2A	2A	E,Q	
			FOOD FAST HOLDINGS LTD	112913	8604 E HWY 64, TYLER	GASOLINE	1/22/1998	2A	2A	E,Q	
			FOOD FAST HOLDINGS LTD	115630	5120 OLD JACKSONVILLE HWY, TYLER	GASOLINE	1/31/2003	2A	2A	E,Q	
			JFM INC SUNBURST ENERGY DIV	100854	101 N HWY 110, WHITEHOUSE	GASOLINE	12/3/1991	2A	2A	E,Q	
			KEELING EVIE ESTATE	092964	GEORGIA, TROUP	UNKNOWN	5/17/1989	2A	2A	E,Q	
			KEENER INC	114139	5109 TROUP HWY, TYLER	GASOLINE	1/7/1999	2A	2A	E,Q	
			KIRBY OIL CO	112751	6500 S BROADWAY, TYLER	GASOLINE	11/5/1997	2A	2A	E,Q	
			KIRBY OIL CO	113228	1608 E FRONT ST, TYLER	GASOLINE	6/5/1998	2A	2A	E,Q	
			KIRBY OIL CO INC	114680	I 20, GLADEWATER	GASOLINE, DIESEL	7/20/1999	2A	2A	E,Q	
			KIRBY OIL CO INC	095391	403 MARTIN LUTHER KING BLVD, TYLER	GASOLINE	5/7/1990	2A	2A	E,Q	
			MRP PROPERTIES, LLC	115926	403 S SE LOOP 323, TYLER	GASOLINE	4/13/2004	6	6	E,Q	
			NEOCOMINC	114108	HWY 271, TYLER	GASOLINE, DIESEL	1/6/1999	2A	2A	E,Q	
			PACE OIL CO	094412	1402 E GRAND, MARSHALL	GASOLINE	1/25/1990	2A	2A	E,Q	
			PARKER LARRY S	100102	313 MARTIN LUTHER KING BLVD, TYLER	GASOLINE, WASTE OIL	9/25/1991	2A	2A	E,Q	
		*	PENCO ENERGY CORP CORPORATION	117978	401 S BECKHAM ST, TYLER	GASOLINE	2/24/2009	2A	2A	E,Q	
		*	PENCO ENERGY CORPORATION	117981	1810 E SE LOOP 323, TYLER	GASOLINE	2/25/2009	1A	1A	E,Q	
			POPE KENNY	097966	5225 S BROADWAY, TYLER	GASOLINE	2/11/1991	2A	2A	E,Q	
			RAHMAN ALI DAVID	116863	128 N NORTHWEST LOOP 323, TYLER	UNKNOWN	5/26/2006	2A	2A	E,Q	
			RS & JS ENT FORMER HAROON INC	114107	401 N HWY 110, WHITEHOUSE	GASOLINE, DIESEL	1/6/1999	4	4	E,Q	
			RS & JS ENTERPRISE INC	114106	6393 PALUXY DR, TYLER	GASOLINE, DIESEL	1/6/1999	2A	2A	E,Q	
			RS & JS ENTERPRISES	113232	1301 S LOOP 323 SW, TYLER	GASOLINE	6/5/1998	2A	2A	E,Q	
			STORY WRIGHT	103369	415 N BONNER, TYLER	GASOLINE	6/10/1992	2A	2A	E,Q	
			STRASBURGER ENTERPRISES INC	103736	2715 N NW LOOP 323, TYLER	GASOLINE, DIESEL	7/13/1992	6	6	E,Q	
			STRASBURGER ENTERPRISES INC	114398	1614 W ERWIN, TYLER	GASOLINE	1/14/1999	2A	2A	E,Q	
			STRASBURGER ENTERPRISES INC	116192	16242 HWY 271, TYLER	GASOLINE, DIESEL	10/22/2004	2A	2A	E,Q	
			STRASBURGER ENTERPRISES INC	099358	1400 E COMMERCE ST, TYLER	GASOLINE	6/27/1991	4	4	E,Q	
			STRINGER JAMES	116879	1600 E BOLDT AVE, TYLER	UNKNOWN	6/9/2006	1A	1A	E,Q	
			TXDOT	116852	306 E MAIN ST, WHITEHOUSE	UNKNOWN	5/17/2006	2A	2A	E,Q	
			TYLER ISD	099485	1335 W 8TH ST, TYLER	WASTE OIL	7/12/1991	6	6	E,Q	
			UNITED FUEL & ENERGY CORP	117648	3950 HWY 271, TYLER	GASOLINE, DIESEL	3/24/2008	1A	1A	E,Q	

TABLE 1
GROUNDWATER CONTAMINATION CASE DESCRIPTION BY COUNTY
TEXAS COMMISSION ON ENVIRONMENTAL QUALITY

COUNTY	DIVISION	NEW CASES	FILE NAME	FILE NUMBER	LOCATION	CONTAMINATION DESCRIPTION	DATE	ENFORCEMENT STATUS		DATA QUALITY	SECTION 5.236
SMITH											
	RMD/VC										
			COLOR TILE STORE	379	1621 SOUTH BROADWAY, TYLER	VOC	10/22/1996	0	0	E	
			TEDC TRACT	1716	S OF JOHN CARNEY DRIVE/N OF ROBERTSON RD, TYLER	METALS	7/1/2004	1A	1A	E	
			VINE STREET CENTER	1451	1604 SOUTH VINE AVENUE, TYLER	VOCS, TPH	4/11/2002	2A	2A	E	
	RMD/VCIO										
			PALUXY SELF STORAGE	538	6435 PALUXY DRIVE, TYLER	MTBE	2/23/2006	1B	1B	E	
	WSD										
		*	JACKSON WSC	G2120016A	1 - CR 21 / S OF SH 31	BUTANE	3/17/2009	6C	6C	E,Q,V,2	Y
SOMERVELL											
	RMD/CA										
			TXU GENERATION COMPANY LP (FMR TU ELECTRIC COMANCH	33306	FM 56 GLEN ROSE 76043	ORGANICS	3/12/1989	6	6	EQV	
	WSD										
		*	CITY OF GLEN ROSE	G2130001E	PS 6 - NEAR PALUXY SUMMIT	BUTANE, PENTANE	3/17/2009	6C	6C	E,Q,V,2	Y
STARR											
	RMD/CA										
			TXDOT MAINTENANCE RIO GRANDE CITY	F1456	3939 EAST HWY 83, RIO GRANDE CITY 78582	VOCS, SVOCS, METALS	7/2/2008	5	5	E, Q	
	RMD/PST										
			DIAZ UBALDO	105652	4359 E HWY 83, RIO GRANDE CITY	GASOLINE	1/14/1993	2A	2A	E,Q	
		*	RAMOS FOOD CENTER	117972	265 FM 1017, SAN ISIDRO	GASOLINE	2/10/2009	1A	1A	E,Q	Y
	WSD										
		*	1017 CAFE	G2140030A	1-E OF RESTAURANT	MTBE	1/9/2009	6C	6C	E,Q,V,2	Y
STEPHENS											
	RMD/PST										
			NICHOLS BILL	109685	1602 W WALKER, BRECKENRIDGE	GASOLINE	7/14/1995	2A	2A	E,Q	
STERLING											
	RMD/PST										
			ESTATE OF EVA MAY WRIGHT	109994	401 WASHINGTON, STERLING CITY	DIESEL	12/8/1995	4	4	E,Q	
			REGAL OIL CO	113300	922 4TH ST, STERLING CITY	UNKNOWN	6/29/1998	2A	2A	E,Q	
SUTTON											
	RMD/PST										
		*	LUBRICATION SERVICES	118044	201 RAILROAD ST, SONORA	GASOLINE	5/5/2009	6	6	E,Q	
SWISHER											
	RMD/PST										
			BARBOUR BROTHERS INC	097453	225 N 87TH AVE, TULIA	GASOLINE	12/7/1990	2A	2A	E,Q	
			DIMMIT AGRI INDUSTRIES	109954	HWY 86, TULIA	GASOLINE	12/21/1995	2A	2A	E,Q	
			KRESS ISD	115132	5TH, KRESS	UNKNOWN	3/1/2001	6	6	E,Q	
	RMD/SF										
			ATTEBURY GRAIN STORAGE FACILITY	FILED BY	37700 S US HIGHWAY 87, HAPPY	CARBON TETRACHLORIDE, 1,2-DICHLOROETHANE, CHLOROFORM, METHYLENE CHLORIDE	11/20/2006	2A	2A	E, Q	
TARRANT											
	ENF										
			LATE INC FORMER SPINKS INDUSTRIES	31910	160 EAST RERIN/CROWLEY ROAD	CHROMIUM, CADMIUM	2/28/1995	0	0	E,Q,V3	
	RMD/CA										
			ADVANCED GRAPHICS TECHNOLOGIES INC	30346	942 MINTERS CHAPEL RD GRAPEVINE 76051	CHROMIUM	7/2/1991	4,5	4,5	EQ	
			AIR FORCE PLANT #4	FILED BY SITE NAME	6 MILES NORTHWEST OF FORT WORTH	TRICHLOROETHYLENE, VINYL CHLORIDE, DICHLOROETHENE		5D&E	5D&E	E,Q,V,2,3	
			AIR FORCE PLANT 4	30584	1500 LOCKHEED BLVD FORT WORTH 76108	ORGANICS, TCE, METALS	10/1/1982	3	3	E,Q	
			AMBER REFINERY INC	30980	2500 PREMIER ST FORT WORTH 76101	BTEX, PB, VOCS, LNAPL	2/22/1987	2A,3A	2A,3A	EQV	
			BELL HELICOPTER TEXTRON INC	30406	600 E HURST BLVD HURST 76053	CHROMIUM, CHLORINATED SOLVENTS	6/8/1992	2A	2A	E,Q	
			BUMPER SERVICE OF FORT WORTH	34480	2726 CHESSER BOYER RD FORT WORTH 76111	CHROMIUM	2/8/1998	3,4	3,4	E,Q,V2	
			BUTLER ST PROP	T1802	2537 BUTLER ST, ARLINGTON	ORGANICS	3/15/2005	4	4	E,Q	
			CHEMSCOPE CORP	65395	3200 E RANDOL MILL RD ARLINGTON KOW	VOCS	11/22/1994	2A,5	2A,5	V2,E	

TABLE 1
GROUNDWATER CONTAMINATION CASE DESCRIPTION BY COUNTY
TEXAS COMMISSION ON ENVIRONMENTAL QUALITY

COUNTY	DIVISION	NEW CASES	FILE NAME	FILE NUMBER	LOCATION	CONTAMINATION DESCRIPTION	DATE	ENFORCEMENT STATUS		DATA QUALITY	SECTION 5.236
TARRANT											
	RMD/CA										
			CHEVRON PRODUCTS USA CO	31862	2525 BRENNAN FORT WORTH 76101	BTEX,TPH, MTBE, CHLORINATED VOCS, SVOCS, METALS	7/22/1993	2A	2A	E	
		*	CITY OF FORT WORTH, FORMER HOWELL INSTRUMENTS	T2350	3479 WEST VICKERY STREET, FORT WORTH, TX	TCE	6/30/2009	2A, 3	2A, 3	E,Q	
			COACHMAN INDUSTRIES OF TEXAS	T2292	729 EAST DALLAS ROAD, GRAPEVINE	TCE, CIS-1,2-DCE, VINYL CHLORIDE	1/1/1997	3	3	E,Q	
			CONOCO INC (SOUTHLAKE PRODUCTS TE)	33988	HIGHWAY 121 GRAPEVINE 76051	BTEX, VOCS, SVOCS, METALS	1/22/1993	2A	2A	E,Q	
			DETREX	33533	322 INT. RD., ARLINGTON	PCE, TCE	12/10/2001	2A	2A	E	
			EXPLORER PIPELINE	T2299	1200 BLOCK OF SIX FLAGS ROAD AND DAVIS DRIVE, ARLINGTON 76011	HYDROCARBONS	8/14/2008	6	6	E,Q,V1	
			FM INDUSTRIES FORT WORTH	30612	8600 WILL ROGERS BLVD, FORT WORTH 76140	CHLORINATED SOLVENTS	8/11/2008	6	6	E, Q	
			FORT WORTH NAVAL AIR STATION (CARSWELL AIR FORCE B	65004	CARSWELL AFB FORT WORTH 76127	TCE,ORGANICS	11/8/1991	5	5	E,Q,V,2,3	
			FOUNTAIN PARKWAY LIMITED	32042	602 FOUNTAIN PARKWAY GRAND PRAIRIE	VOC	6/22/1999	6	6	E	
			FUEL PARTNERS	32609	12625 CALLOWAY CEMETERY, FORT WORTH	BTEX, MTBE, VOC	8/23/2005	2	2	E	
			HUNTINGTON-PACIFIC CERAMICS	38142	3600 CONWAY FORT WORTH 76111	LEAD	3/3/1989	5	5	EQV23	
			INTERSTATE TRAILERS	36857	ARLINGTON	TPH, BTEX	1/1/1991	4	4	E	
			KC FOOD STORE 2	T1699	2312 N SYLVANIA AVE FORT WORTH 76111	TPH, LNAPL, MTBE, BETX, PB	7/19/1999	2B	2B	E,Q	
			KENAN TRANSPORT	T2097	100 NE. 28TH ST, FORT WORTH	BTEX,MTBE	9/22/2006	2	2	E	
			MOTIVA ENTERPRISES LLC (FMR STAR ENTERPRISE INC)	34146	3200 N SYLVANIA AVE FORT WORTH 76111	BTEX, PHENANTHRENE, MTBE	8/10/1993	2A	2A	E2	
			NETOS LIQUOR (FMR V&R TEXACO)	T1698	2601 NE 28TH ST FORT WORTH 76111	TPH, MTBE, BETX, PB, TPH	8/26/1991	2B,5	2B,5	E,Q	
			NORTH AMERICAN GALVANIZING CO (FMR BOYLES GALVANIZ	30016	625 W HURST BLVD HURST 76053	METALS, CHLORIDES	11/15/1983	5	5	E	
			PHILLIPS PIPE LINE CO. ARLINGTON BULK TERMINAL	31812	12401 CALLOWAY CEMETERY RD. EULESS	MTBE. BTEX	1/30/2001	3,5B	3,5B	E.V2	
			TANDY MAGNETICS	31422	401 NE 38TH ST FORT WORTH 76106	THF, TCE, TOLUENE	12/1/1989	4,5	4,5	EQV23	
			TECHNI COAT INC	30068	301 NE 6TH FORT WORTH 76106	VOCS	7/31/1991	2A	2A	EQV	
			TEXAS ARMY NATIONAL GUARD	82136	855 EAST INDUSTRIAL ROAD	CHLORINATED SOLVENTS	1/24/2005	3	3	E,Q	
			TEXAS GALVANIZING INC	34659	645 W HURST BLVD HURST 76053	SOLVENTS, CHROMIUM, ZINC	10/19/1989	2A	2A	E	
			TEXAS UTILITIES ELECTRIC CO	39927	210 NW 4TH ST FORT WORTH 76106	PB,CADMIUM,CR,TPH,EPTOXLEAD	7/7/1992	4	4	E	
			TOWN & COUNTRY CLEANERS (BLUE RIBBON CLEANERS)	55112	302 MARTHA ST EULESS 76040	CIS 1,2 DCE; PCE, TCE	8/21/2000	1B	1B	EQ	
			UNION PACIFIC RAILROAD CO (CENTENNIAL YARD)	T0421	UNIVERSITY DR FORT WORTH	VOCS, PAHS	12/1/1994	2	2	EQV2	
			UNION PACIFIC RAILROAD CO (FMR JAYS SALVAGE PROPER	T1580	200 NW 4TH ST FORT WORTH 76106	C-1,2 DCE, TCE, VINYL CHLORIDE, 1,1 DCE, ANTIMONY,ARSENIC, LEAD	8/16/1999	2A	2A	EQ	
			WJ INVESTORS PROPERTY	T2208	5237 DAVIS BLVD, N. RICHLAND HILLS	VOC	9/1/2006	6	6	E	
	RMD/DCRP										
			BOSS CLEANERS	DC0039	4001 W. GREEN OAKS BLVD, ARLINGTON	CHLORINATED SOLVENTS	3/11/1999	2A	2A	E, Q	
			COMET 1-HOUR CLEANERS	DC0013	2107 D PIONEER PARKWAY, ARLINGTON	CHLORINATED SOLVENTS	3/3/2005	2A	2A	E	
			COMET CLEANERS	DC0007	4300 MATLOCK, ARLINGTON	CHLORINATED SOLVENTS	12/8/1999	2A	2A	E	
			COMET CLEANERS MID CITIES	DC0068	6723 MID CITIES BLVD, NORTH RICHLAND HILLS	CHLORINATED SOLVENTS	3/8/2001	2A	2A	E	
			COMET FOSSIL CREEK	DC0169	3300 WESTERN CENTER BLVD	CHLORINATED SOLVENTS		2A	2A	E	
			COUSINS CLEANERS	DC0133	4100 W. VICKERY BLVD	CHLORINATED SOLVENTS	9/17/2007	2A	2A	E	
			FMR COLLINS STREET CLEANERS	DC0036	2131 NORTH COLLINS, ARLINGTON	CHLORINATED SOLVENTS	8/23/2005	2A	2A	E	
			FORMER A CLEANERS	DC0142	100 NORTH PARK BLVD	CHLORINATED SOLVENTS	5/23/1997	2A	2A	E, Q	
			FORMER TOWER CLEANERS	DC0161	263 WEST BEDFORD EULESS ROAD	CHLORINATED SOLVENTS	8/7/2008	2A	2A	E	
		*	PARK AVENUE CLEANERS #2	DC0181	5206 RUFE SNOW DRIVE	CHLORINATED SOLVENTS	2/5/2009	2A	2A	E	
			PARK CLEANERS	DC0096	1700 WEST PARK ROW SUITE 120, ARLINGTON	CHLORINATED SOLVENTS	4/20/2006	2A	2A	E	
			PARKWAY CENTRAL SHOPPING	DC0033	839 LAMAR BLVD, ARLINGTON	CHLORINATED SOLVENTS		2A	2A	E	
			QUALITY DRY CLEANERS	DC0099	4610 WESTERN BLVD., SUITE 102, HALTOM CITY, TEXAS	CHLORINATED SOLVENTS/HYDROCARBONS	10/1/2005	2A	2A	EQ	
			THIRTY OAKS SHOPPING CENTER	DC0092	5656 MEADOWBROOK DRIVE, FORT WORTH, TEXAS76112	CHLORINATED SOLVENTS	12/14/2007	2A	2A	E, Q	
			TOWN & COUNTRY	DC0029	630 SOUTH MAIN STREET, GRAPEVINE	CHLORINATED SOLVENTS		0	0	E	
			VAL-U CLEANERS	DC0030	1112 N. FIELDER ROAD, ARLINGTON	CHLORINATED SOLVENTS	11/22/1999	2A	2A	E, Q	
		*	VILLAGE CUSTOM CLEANERS	DC0185	5205 DAVIS BLVD SUITE J	CHLORINATED SOLVENTS	2/1/1997	2A	2A	E	
			VILLAGE CUSTOM CLEANERS	DC0032	4409 COLLEYVILLE BLVD, COLLEYVILLE	CHLORINATED SOLVENTS	7/18/2005	2A	2A	E, Q	
	RMD/PST										
			7 ELEVEN INC	116767	4500 SYCAMORE SCHOOL RD, FT WORTH	GASOLINE	2/23/2006	6	6	E,Q	
			7 ELEVEN INC	115256	2501 W DIVISION, ARLINGTON	GASOLINE	10/12/2001	6	6	E,Q	
			7 ELEVEN INC SHAW ENV	116819	2401 ASCENSION BLVD, ARLINGTON	GASOLINE	4/10/2006	6	6	E,Q	

TABLE 1
GROUNDWATER CONTAMINATION CASE DESCRIPTION BY COUNTY
TEXAS COMMISSION ON ENVIRONMENTAL QUALITY

COUNTY DIVISION	NEW CASES	FILE NAME	FILE NUMBER	LOCATION	CONTAMINATION DESCRIPTION	DATE	ENFORCEMENT STATUS		DATA QUALITY	SECTION 5.236
TARRANT										
RMD/PST										
		7 ELEVEN INC SHAW ENV	116925	2120 E ABRAM ST, ARLINGTON	GASOLINE	7/31/2006	2A	2A	E,Q	
		7 ELEVEN INC SHAW ENV	116041	3300 WESTERN CENTER BLVD, FORT WORTH	UNKNOWN	7/30/2004	6	6	E,Q	
		A1 CLASSIC AUTO BODY & SALE	103861	2117 W DIVISION ST, ARLINGTON	GASOLINE	8/31/1992	2A	2A	E,Q	
		AKAL CORP	117865	14520 N FM 730, AZLE	GASOLINE	10/3/2008	2A	2A	E,Q	
		ALBERTSONS INC	117334	8800 N TARRANT PKWY, NORTH RICHLAND HILLS	GASOLINE	8/7/2007	6	6	E,Q	
		AMERICAN CHOICE OIL DEVELOPMEN	115812	1104 OAK GROVE RD, FORT WORTH	UNKNOWN	10/24/2003	1A	1A	E,Q	
		ANGELOPOULOS ENAAM	111735	7375 EDERVILLE RD, FORT WORTH	GASOLINE	10/7/1996	6	6	E,Q	
		ATLANTIC OIL & GAS LTD	116623	633 W DIVISION, ARLINGTON	GASOLINE	9/19/2005	2A	2A	E,Q	
	*	AULAKH & RANDHAWA INVEST	117999	14134 S HWY 377, BENBROOK	GASOLINE, DIESEL	4/16/2009	2A	2A	E,Q	Y
		AZCO CORP	111799	14580 N HWY 730, AZLE	UNKNOWN	10/24/1996	2A	2A	E,Q	
		BARNEY HOLLAND OIL CO	117241	3100 CAMP BOWIE BLVD, FORT WORTH	GASOLINE	6/4/2007	1A	1A	E,Q	
		BELL HELICOPTER TEXTRON INC	117068	600 I 20, ARLINGTON	JET FUEL, DIESEL	12/15/2006	2A	2A	E,Q	
	*	BIG DIAMOND INC	118059	200 W HARWOOD, EULESS	GASOLINE	5/27/2009	6	6	E,Q	
		BURRELL C L	110711	224 S SAGINAW, SAGINAW	UNKNOWN	3/29/1996	2A	2A	E,Q	
		CALVIN STEWART	098752	5601 DAVIS BLVD, NORTH RICHLAND HILLS	GASOLINE	4/26/1991	2A	2A	E,Q	
	*	CARDINAL CAPITAL PARTNERS INC	117984	1364 W PIPELINE RD, HURST	GASOLINE	2/27/2009	6	6	E,Q	
		CHEVRON EMC	116163	7451 DAVIS BLVD, RICHLAND HILLS	GASOLINE	10/4/2004	1A	1A	E,Q	
		CHEVRON PRODUCTS CO	103151	6101 E ROSEDALE, FORT WORTH	UNKNOWN	6/22/1992	2A	2A	E,Q	
	*	CITY OF FORT WORTH	117583	1111 HOUSTON ST, FORT WORTH	GASOLINE	2/11/2008	2A	2A	E,Q	
		CITY OF FORT WORTH	117645	3501 CONCRETE ST, FT WORTH	UNKNOWN	3/18/2008	2A	2A	E,Q	
		CONOCO INC	106597	814 E PARK ROW, ARLINGTON	GASOLINE	5/26/1993	4	4	E,Q	
		CONOCO INC	098504	1510 S UNIVERSITY DR, FORT WORTH	GASOLINE	4/5/1991	2A	2A	E,Q	
		D N R GROUP	116960	4958 S HWY 377, BENBROOK	GASOLINE, DIESEL	8/29/2006	6	6	E,Q	
		DALTON OIL INC	097616	1106 W NORTHWEST HWY, GRAPEVINE	UNKNOWN	1/3/1991	2A	2A	E,Q	
		DALWORTH PRIDE OF TEXAS DIST	099919	2505 W PIONEER PKWY, PANTEGO	GASOLINE	9/11/1991	2A	2A	E,Q	
		DIAMOND SHAMROCK	115108	9033 S HWY 377, BENBROOK	UNKNOWN	1/22/2001	4	4	E,Q	
		DIAMOND SHAMROCK REF & MKT	116293	4747 LITTLE RD, ARLINGTON	UNKNOWN	12/8/2004	6	6	E,Q	
		DIAMOND SHAMROCK REF & MKT	116966	4625 HWY 377, FORT WORTH	GASOLINE	8/30/2006	6	6	E,Q	
		DIAMOND SHAMROCK STATIONS INC	117836	1013 S BLUE MOUND RD, FT WORTH	GASOLINE	9/8/2008	6	6	E,Q	
		E Z MART STORES INC	115669	4900 MANSFIELD HWY, FOREST HILL	GASOLINE	3/7/2003	2A	2A	E,Q	
		ELHAMAD ENTERPRISES INC	113744	4100 E BERRY ST, FORT WORTH	GASOLINE	12/9/1998	2A	2A	E,Q	
		ENVIRONMENTAL IMPACT	106377	3000 SHOTTS ST, FORT WORTH	GASOLINE	4/19/1993	2A	2A	E,Q	
		ESTATE DENNIS HRANITZKY	111573	701 E DALLAS RD, GRAPEVINE	GASOLINE	10/8/1996	2A	2A	E,Q	
		EXXONMOBIL	117267	7100 RUFE SNOW DR, FORT WORTH	GASOLINE	6/28/2007	6	6	E,Q	
		EXXONMOBIL	117525	820 N BEACH ST, FT WORTH	GASOLINE	1/7/2008	6	6	E,Q	
		EXXONMOBIL	116330	936 N COLLINS, ARLINGTON	GASOLINE	1/3/2005	2A	2A	E,Q	
		EXXONMOBIL	114860	2820 CENTRAL DR, BEDFORD	GASOLINE	1/27/2000	6	6	E,Q	
	*	EZ MART STORES INC	117773	4601 S COLLINS, ARLINGTON	GASOLINE	7/16/2008	1A	1A	E,Q	
		FEDERAL AVIATION ADMIN	105669	13800 FAA RD, EULESS	DIESEL	2/5/1993	6	6	E,Q	
		FOSTER ALTON	112680	5112 COLLEYVILLE BLVD, COLLEYVILLE	UNKNOWN	10/1/1997	2A	2A	E,Q	
	*	FRANK KENT CADILLAC INC	118139	3800 SOUTHWEST BLVD, FT WORTH	GASOLINE	9/10/2009	6	6	E,Q	
		GENICO DISTRIBUTORS	103488	2205 W AIRPORT FWY, EULESS	GASOLINE	6/29/1992	2A	2A	E,Q	
	*	GRANITE INVESTMENTS LTD	118073	3125 IRA E WOODS AVE, GRAPEVINE	GASOLINE, WASTE OIL	6/22/2009	2A	2A	E,Q	
	*	GW HALTOM TRUST	118171	E BELKNAP, HALTOM CITY	GASOLINE	11/2/2009	2A	2A	E,Q	
		HAVERKAMP ROGER	117075	585 N RANDOL MILL RD, SOUTHLAKE	GASOLINE	1/5/2007	2A	2A	E,Q	
		HEMAN VENTURES INC	103193	116 BEDFORD EULESS RD, HURST	GASOLINE	11/10/1992	2A	2A	E,Q	
		INARA MANAGEMENT	115938	500 BOYD RD, AZLE	GASOLINE	4/19/2004	2A	2A	E,Q	
		JMC OIL CO	103876	3280 W SOUTHLAKE BLVD, SOUTHLAKE	GASOLINE	8/9/1992	6	6	E,Q	
	*	MCGEHEE RICK	118119	1600 WATAUGA RD, FORT WORTH	GASOLINE	9/4/2009	6	6	E,Q	
	*	MILLER DISTRIBUTING FT WORTH	118020	1701 PHARR ST, FORT WORTH	GASOLINE, WASTE OIL	4/29/2009	6	6	E,Q	
	*	MINYARD FOOD STORES INC	118125	1220 N BEACH ST, FT WORTH	GASOLINE	9/10/2009	6	6	E,Q	
	*	MINYARD FOOD STORES INC	118162	4420 W GREEN OAKS BLVD, ARLINGTON	GASOLINE	10/14/2009	1A	1A	E,Q	
	*	MOMENTIVE PERFORMANCE MAT	118007	10950 S PIPELINE RD, EULESS	OTHER	4/24/2009	6	6	E,Q	
		MOTIVA ENTERPISES	117322	4311 S BOWEN RD, ARLINGTON	UNKNOWN	7/23/2007	6	6	E,Q	
	*	MOTIVA ENTERPRISES	115946	4901 CALIFORNIA PKWY, FOREST HILL	GASOLINE, DIESEL	4/20/2004	2A	2A	E,Q	
		MOTIVA ENTERPRISES LLC	117365	2427 W PARK ROW DR, ARLINGTON	GASOLINE, DIESEL	8/30/2007	2A	2A	E,Q	
		MOTIVA ENTERPRISES LLC	117347	701 W ROAD TO SIX FLAGS, ARLINGTON	UNKNOWN	8/16/2007	6	6	E,Q	
		MOTIVA ENTERPRISES LLC	117324	3710 S COOPER ST, ARLINGTON	UNKNOWN	7/26/2007	1A	1A	E,Q	
		MOTIVA ENTERPRISES LLC	117348	4600 SW LOOP 820, FORT WORTH	GASOLINE	8/16/2007	6	6	E,Q	
		MOTIVA ENTERPRISES LLC	117414	100 E I 20, ARLINGTON	GASOLINE	9/10/2007	6	6	E,Q	
		MOTIVA ENTERPRISES LLC	117425	6360 DAVIS BLVD, N RICHLAND HILLS	GASOLINE	10/2/2007	6	6	E,Q	
		MOTIVA ENTERPRISES LLC	116941	101 S INDUSTRIAL BLVD, EULESS	UNKNOWN	8/16/2006	6	6	E,Q	
	*	MOTIVA ENTERPRISES LLC	117621	4500 S BOWEN RD, ARLINGTON	GASOLINE, DIESEL	3/5/2008	2A	2A	E,Q	
	*	NATIONAL CONVENIENCE STORES	118001	615 W ABRAMS, ARLINGTON	GASOLINE	4/16/2009	6	6	E,Q	
	*	NATIONAL CONVENIENCE STORES	118030	4450 FLEETWOOD DR, EULESS	GASOLINE	5/5/2009	6	6	E,Q	

TABLE 1
GROUNDWATER CONTAMINATION CASE DESCRIPTION BY COUNTY
TEXAS COMMISSION ON ENVIRONMENTAL QUALITY

COUNTY	DIVISION	NEW CASES	FILE NAME	FILE NUMBER	LOCATION	CONTAMINATION DESCRIPTION	DATE	ENFORCEMENT STATUS		DATA QUALITY	SECTION 5.236
TARRANT											
	RMD/PST										
			NATIONAL CONVENIENCE STORES	117303	2501 SE GREEN OAKS BLVD, ARLINGTON	GASOLINE	7/11/2007	2A	2A	E,Q	
			NAZIR MANSUR	109684	2274 HEMPHILL, FORT WORTH	GASOLINE	8/16/1995	6	6	E,Q	
			PATIALA PETROLEUM	116939	2025 S CHERRY LN, WHITE SETTLEMENT	UNKNOWN	8/14/2006	1A	1A	E,Q	
			PUGET OF TEXAS INC	116724	2002 N FM 157, MANSFIELD	UNKNOWN	1/3/2006	2A	2A	E,Q	
			QADDURA SHOUKRY	093082	3417 HORNE ST, FORT WORTH	GASOLINE	6/9/1989	1A	1A	E,Q	
			QUIK SAK STORE INC	113134	1101 SOUTHEAST PKWY, AZLE	GASOLINE	4/30/1998	2A	2A	E,Q	
		*	QUIKTRIP CORPORATION	118163	6249 LAKE WORTH BLVD, LAKE WORTH	GASOLINE	10/15/2009	1A	1A	E,Q	
		*	R & M PRIVATE LIMITED	118079	1302 W MANSFIELD HWY, FORT WORTH	GASOLINE	6/25/2009	6	6	E,Q	
			RED COLMANS EAST PIKE CUT RATE	115689	8401 GRAPEVINE HWY, NORTH RICHLAND HILLS	GASOLINE	3/25/2003	1A	1A	E,Q	
			RESTRUCTURE PETRO MKTG SVCS	111761	12201 RENDON RD, BURLESON	GASOLINE, DIESEL	10/10/1996	2A	2A	E,Q	
			SAMS EAST INC	117710	1451 S CHERRY LN, WHITE SETTLEMENT	GASOLINE	5/13/2008	1A	1A	E,Q	
		*	SIX FLAGS THEME PARKS INC	117721	2201 ROAD TO SIX FLAGS, ARLINGTON	GASOLINE	6/5/2008	2A	2A	E,Q	
			STATE LEAD PERFORMING	091442	SH 199 & STEWART RD, AZLE	GASOLINE	8/31/1987	2A	2A	E,Q	
		*	TASH INC DBA SAMMY FOOD	118066	2018 PAISLEY DR, ARLINGTON	GASOLINE	6/10/2009	6	6	E,Q	
			TRIPLE A OIL CO INC	117433	2636 WILLIAM D TATE AVE, GRAPEVINE	UNKNOWN	10/5/2007	2A	2A	E,Q	
			VALERO	116522	600 N MAIN ST, EULESS	GASOLINE	6/15/2005	6	6	E,Q	
			WILLIAMSON BETTY	117011	1049 SOUTHEAST PKWY, AZLE	UNKNOWN	10/23/2006	1A	1A	E,Q	
			WORTH OIL CO	114626	500 N LAS VEGAS TRL, WHITE SETTLEMENT	GASOLINE	6/3/1999	2A	2A	E,Q	
	RMD/SF										
			AIR FORCE PLANT 4 - GENERAL DYNAMICS	FILED BY	1 LOCKHEED BLVD, FORT WORTH	TCE, PCE, 1,2-DICHLOROETHENE (CIS & TRANS), VINYL CHLORIDE	11/1/1983	5A,B,D, E	5A,B,D, E	E	
			SANDY BEACH ROAD GROUND WATER PLUME	FILED BY	GENERAL AREA OF 1713 PELICAN OVAL. THE PLUME IS CENTERED ALONG SANDY BEACH RD AT THE INTERSECTION OF	TRICHLOROETHENE, DICHLOROETHEN, 1,1, DCE, DICHLOROETHANE	3/17/2004	2A	2A	NO DATA FROM EPA	
	RMD/VC										
			1174 NORTH GREAT SOUTHWEST PARKWAY	1491	1174 NORTH GREAT SOUTHWEST PARKWAY, GRAND PRAIRIE	METALS, CHLORINATED SOLVENTS	7/23/2002	2	2	E	
			2400 WEST FREEWA Y AND 2000 NORTH FOREST PARK	273	2400 WEST FREEWAY/2000 NORTH FOREST PARK, FORT WORTH	METALS, PETROLEUM HYDROCARBONS	6/13/1996	5	5	E	
			3325 FAIRFIEL D INVESTM ENT S	1614	3325 FAIRFIELD AVENUE, FORT WORTH	VOCS, CHLORINATED SOLVENTS	7/24/2003	2A	2A	E	
			537 CAMDEN ROAD	1503	537 CAMDEN ROAD, GRAND PRAIRIE	CHLORINATED SOLVENTS	8/8/2002	2	2	E	
			A- CLEANER S	557	SWC NW HIGHWAY AND PARK BOULEVARD, GRAPEVINE	CHLORINATED SOLVENTS	7/1/1997	0	0	E	
			ADJACEN T RAILYARD - SANTA FE DEPOT	1002	1501 JONES, FORT WORTH	TPH	6/30/1999	0	0	E	
		*	AMBER WEST RAIL SPUR	2241	NORTH OF 28TH ST, WEST OF UNION PACIFIC RAILROAD, FORT WORTH	VOCS, SVOCS,HEAVY METALS, TPH	1/2/2009	2	2	E	
			ANADITE MANUFACTURING FACILITY	823	711 WEST HURST BOULEVARD, HURST	METALS, SOLVENTS	8/24/1998	4	4	E	
			ANADITE, INC.	471	711 WEST HURST BOULEVARD, HURST	METALS	2/19/1997	0	0	E	
			ARLINGT ON PUMP STATION	1515	3301 SOUTH HIGHWAY 157, EULESS	VOCS, TPH	9/24/2002	0	0	E	
			ARLINGTON STONERIDGE SHOPPING CENTER	352	2400-2424 SOUTH COLLINS ROAD, ARLINGTON	CHLORINATED SOLVENTS	9/24/1996	5	5	E	
			AVENUE J BUILDING (PINNACLE BRANDS)	486	924 AVENUE J EAST, GRAND PRAIRIE	SOLVENTS	3/11/1997	4	4	E	
			BERRY VILLAGE SHOPPING CENTER	279	701 WEST BERRY STREET, FORT WORTH	BTEX	6/21/1996	0	0	E	
			CIMARRON PLAZA SHOPPING CENTER	702	1220 AIRPORT FREEWAY, BEDFORD	CHLORIN ATED SOLVENTS	2/13/1998	5	5	E	
			CITGO FORT WORTH MANIFOLD	1631	301 TERMINAL ROAD, FORT WORTH	VOCS, TPH	8/29/2003	2A	2A	E	
			COACHMEN INDUSTRIES OF TEXAS, INC.	518	729 EAST DALLAS ROAD, GRAPEVINE	SOLVENTS	5/2/1997	5	5	E	
			COLLINS CORNER SHOPPING CENTER	1346	2442 COLLINS STREET	CHLORINATED SOLVENTS	4/18/2001	4	4	E	
			COLLINS FOOD MART	2038	1300 NORTH COLLINS STREET, ARLINGTON	MTBE, PAHS, BTEX	3/12/2007	1A	1A	E	
			COMET CLEANERS - BEDFORD CENTRAL PLAZA	2049	2821 CENTRAL DRIVE, SUITE 124, BEDFORD	VOCS	4/19/2007	1A	1A	E	
			CUMMINS SOUTHERN PLAINS - FORT WORTH	2196	3250 NORTH FREEWAY, FORT WORTH	SVOCS, TPH	7/11/2008	1A	1A	E	
			DAVIS INDUSTRIAL PARK	469	5205 DAVIS BOULEVARD, N. RICHLAND HILLS	CHLORINATED SOLVENTS	2/19/1997	0	0	E	
			DELTA DISTRIBUTORS, INC.	1143	11344 PLANO ROAD, DALLAS	CHLORINATED SOLVENTS, PETROLEUM HYDROCARBONS	3/17/2000	0	0	E	
			EVAP, INC.	1477	2405 CENTENNIAL DRIVE, ARLINGTON	VOCS	6/20/2002	6	6	E	
			EVERMAN PLANT	2224	1400 EVERMAN PARKWAY, FORT WORTH	CHLORINATE SOVENTS, TPH, PCBS	9/24/2008	1A	1A	E	
		*	EXPLORER PIPELINE-ARLINGTON SITE	2275	1000-1200 BLOCK W ROAD TO SIX FLAGS, ARLINGTON	VOC'S, SVOC'S, TPH	8/5/2009	3	3	E	
			FIELDER PLAZA SHOPPING CENTER	1023	1120 FIELDER NORTH PLAZA, ARLINGTON	PERC	8/10/1999	0	0	E	
			FINA OIL AND CHEMICAL - GRAPEVINE	771	2401 HIGHWAY 26 WEST, GRAPEVINE	VOCS, TPH	5/22/1998	4	4	E	
			FIVE STAR CUSTOM FOODS	2086	3709 EAST FIRST STREET, FORT WORTH	VOCS, CHLORINATED SOLVENTS	8/1/2007	1A	1A	E	
			FORMER ANDERSON LABORAORIES FACILITY	1265	5901 FITZHUGH AVENUE, FORT WORTH	VOCS	10/25/2000	4	4	E	
			FORUM 303 MALL	2166	300 E PIONEER PARKWAY/2801 E ARKANSAS LANE, ARLINGTON	VOCS, METALS	4/30/2008	2B	2B	E	

TABLE 1
GROUNDWATER CONTAMINATION CASE DESCRIPTION BY COUNTY
TEXAS COMMISSION ON ENVIRONMENTAL QUALITY

COUNTY	DIVISION	NEW CASES	FILE NAME	FILE NUMBER	LOCATION	CONTAMINATION DESCRIPTION	DATE	ENFORCEMENT STATUS		DATA QUALITY	SECTION 5.236
TARRANT											
	RMD/VC										
			FWTA RAILTRAN/IN TERMODAL TRANSPORTATION	365	1600 EAST THROCKMORTON, FORT WORTH	HYDROCARBONS, METALS	10/8/1996	5	5	E	
			GE SEALANTS AND ADHESIVES	1376	10950 SOUTH PIPELINE ROAD	VOCS, SVOCS, SOLVENTS, TPH	8/22/2001	4	4	E	
			GOLD METAL RECYCLERS	2177	1401 STELLA STREET, FORT WORTH	VOCS, SVOCS, METALS, TPH	5/23/2008	2B	2B	E	
			GUNN'S CLEANERS	1264	1001 WEST MAGNOLIA AVENUE, FORT WORTH	CHLORINATED SOLVENTS, TPH	10/17/2000	0	0	E	
			HALLIBURTON ENERGY SERVICES - EVERMAN	1171	1100 EVERMAN PARKWAY, FORT WORTH	CHLORINATED SOLVENTS	4/18/2000	4	4	E	
			INTERTURBINE DALLAS CASINGS DIVISION	1466	2800 AVENUEE EAST, ARLINGT N	CHLORINATED SOLVENTS	5/6/2002	4	4	E	
			KENNEDALE WASTEWATER TREATMENT PLANT	1529	1100 NORTH BOWMAN SPRINGS ROAD, KENNEDALE	METALS, CHLORINATED SOLVENTS, HERBICIDES	10/29/2002	2A	2A	E	
			LA TEX SALVAGE	2155	505 NORTH HOUSTON STREET, FORT WORTH	VOCS, METALS, CHLORINATED SOLVENTS, TPH	3/21/2008	2B	2B	E	
			MESCO BUILDING SOLUTIONS	1918	400 NORTH KIMBALL AVENUE, SOUTHLAKE	VOCS	4/7/2006	1B	1B	E	
			MOTHERAL PRINTING COMPANY	2170	540 SOUTH MAIN STREET, FORT WORTH	VOCS, METALS, TPH	5/21/2008	1A	1A	E	
			MUSEUM PLACE BLOCK B	2160	ARCH ADAMS, CAMP BOWIE AND 7TH STREET, FORT WORTH	VOCS, METALS, TPH	4/11/2008	2B	2B	E	
		*	NORTH MAIN WEST TRACT	2250	102 NW 4TH STREET, FORT WORTH	VOCS,HEAVY METALS, TPH	2/18/2009	2	2	E	
			PHASE I AREAS - FORMER MOBIL OIL REFINERY	774	SYLVANIA AVENUE/ LONG AVENUE, FORT WORTH	TPH, BTEX, METALS	5/22/1998	3	3	E	
			PLAZA DE LAS AMERICAS CENTER	1802	4001 HEMPHILL STREET, FORT WORTH	VOCS, METALS, TPH, PCBS	3/11/2005	2A	2A	E	
			QUIKTRIP 884	2209	1305-1311 NORTH COMMERCE, FORT WORTH	CHLORINATED SOLVENTS	7/31/2008	2B	2B	E	
			RADIO SHACK SIGNS SYSTEMS	1726	1908 PEYCO DRIVE SOUTH, ARLINGTON	VOCS, SVOCS, METALS, CHLORINATED SOLVENTS	8/9/2004	4	4	E	
			RETAINED TRACT/F ORMER A. BRANDT FACILITY	808	BETWEEN 1300- 1340 EAST BERRY STREET, FORT WORTH	SOLVENTS	7/17/1998	6	6	E	
			RIDGLEA PLAZA SHOPPING CENTER	1532	6353 CAMP BOWIE BOULEVARD, FORT WORTH	CHLORINATED SOLVENTS	11/4/2002	2A	2A	E	
			RIVERSIDE WASTEWATER TREATMENT PLANT	1462	GATEWAY PARK @ IH-30, FORT WORTH	VOCS, SVOCS, METALS, TPH, PCBS	5/1/2002	5	5	E	
			S & B TECHNICAL PRODUCTS	497	1300 EAST BERRY STREET, FORT WORTH	SOLVENTS	4/3/1997	3	3	E	
			SIEMENS DEMATIC POSTALAUTOMATION	1586	2910 AVENUE F, ARLINGTON	CHLORINATED SOLVENTS	4/17/2003	2	2	E	
			STRIP SHOPPING CENTER - PARK ROW	935	900 - 930 EAST PARK ROW, ARLINGTON	SULPHURIC ACID	2/22/1999	6	6	E	
			TEXAS STEEL (PLAZA DE LOS AMERICAS)	2094	3901, 4001 HEMPHILL STREET, FORT WORTH	VOCS, METALS, TPH, PCBS	8/27/2007	2B	2B	E	
			TPI PETROLEUM INC	1394	3520 SOUTH EULESS MAIN STREET	VOCS,METALS	10/8/2001	4	4	E	
			UNIFORMS BY STAR	2229	400 SOUTH JENNINGS AVENUE, FORT WORTH	CHLORINATED SOLVENTS	10/21/2008	1A	1A	E	
			VALEO CLIMATE CONTROL	1613	1102 WEST NORTH CARRIER PARKWA Y, GRAND PRAIRIE	CHLORINATED SOLVENTS	7/21/2003	4	4	E	
			WATER FIELD OPERATIONS	1335	1608 11TH AVENUE	VOCS, SVOCS, CHLORINATED SOLVENTS, TPH	5/9/2001	0	0	E	
			WESTDALE ASSET MANAGEMENT	2193	ELM-NORTH TRUNK-MAIN-HALL, DALLAS	VOCS, HEAVY METALS, CHLORINATED SOLVENTS	7/8/2008	1A	1A	E	
			WOODLANDS WEST SHOPPING CENTER	1352	2725 PARK ROW, 1132 BOWEN, 1112 BOWEN	CHLORINATED SOLVENTS	5/30/2001	5	5	E	
	RMD/VCBSA										
			TEXAS TANNING, INC.	G090	3700 NORTH GROVE, FORT WORTH	VOCS, SVOCS, METALS, CHLORINATED SOLVENTS	7/25/2005	6	6	E	
	RMD/VCIO										
		*	300 BLUE MOUND RD	0718	300 BLUE MOUND RD, SAGINEW	VOCS	4/10/2009	1B	1B	E	
		*	5005 COLLEYVILLE BOULEVARD LTD	0734	5005 COLLEYVILLE BLVD., COLLEYVILLE	VOC'S	11/30/2009	1B	1B	E	
		*	800 ORTHOPEDIC WAY	0731	800 ORTHOPEDIC WAY AND 815 SECRETARY DR,ARLINGTON	VOC'S, TPH	9/29/2009	1B	1B	E	
			ALL GROUP PROPERTY	417	NE INTERSECTION HWY 183 AND NORTH ECTOR, EULESS	VOCS, SVOCS, METAL, TPH, PAHS	3/9/2004	0	0	E	
			AMMERAAL BELTECH	578	1014 SANTERRE, GRAND PRAIRIE	CHLORINATED SOLVENTS	9/21/2006	1B	1B	E	
		*	APPRONXIMATE 21-ACRE TRACK	0728	SW QUARDRANT OF US HWY 377 & MERCEDES ST, BENBROOK	VOC'S	8/18/2009	1B	1B	E	
			ARLINGTON ORTHOPEDIC ASSOCIATE	651	800 ORTHOPEDIC WAY, 811, 815 SECRETARY, ARLINGTON	VOCS, TPH	11/5/2007	1B	1B	E	
			AUTO IMPROVEMENTS	279	1018 WEST NORTHWEST HIGHWAY, GRAPEVINE	VOCS, CHLORINATED SOLVENTS, TPH	12/3/2001	1B	1B	E	
			BELLINGER DEVELOPMENT	634	2702 AVENUE K, GRAND PRAIRIE	VOCS, CHLORINATED SOLVENTS	8/6/2007	0	0	E	
			DEL NORTE TECHNOLOGY	378	1100 PAMELA DRIVE, EULESS	CHLORINATED SOLVENTS	8/13/2003	0	0	E	
			EAST DIVISION FORMER CAR DEALE	235	EAST DIVISION FORMER CAR DEALERSHIP, ARLINGTON	VOCS	4/5/2001	0	0	E	
		*	FOMER JOHN ROBERTS BMW	0735	2536 FOREST LANE, DALLAS	VOC'S, CHLORINATED SOLVENTS	11/16/2009	1B	1B	E	

TABLE 1
GROUNDWATER CONTAMINATION CASE DESCRIPTION BY COUNTY
TEXAS COMMISSION ON ENVIRONMENTAL QUALITY

COUNTY	DIVISION	NEW CASES	FILE NAME	FILE NUMBER	LOCATION	CONTAMINATION DESCRIPTION	DATE	ENFORCEMENT STATUS		DATA QUALITY	SECTION 5.236
TARRANT											
	RMD/VCIO										
			KELLOGG BROWN & ROOT FACILITY	320	3120 SOUTH PRECINCT LINE ROAD, HURST	VOCS, METALS, CHLORINATED SOLVENTS	9/17/2002	0	0	E	
		*	KENNEYS AUTOMOTIVE SERVICES	0716	624 EAST PIPELINE RD, HURST	VOCS, TPH	3/9/2009	6	6	E	
			KOCH PETROLEUM TERMINAL - EULE	424	12550 TRINITY BOULEVARD, EULESS	METALS, CHLORINATED SOLVENTS	4/12/2004	6	6	E	
			PROSOURCE INDUSTRIES, INC.	289	1700 111TH STREET, GRAND PRAIRIE	CHLORINATED SOLVENTS	2/27/2002	0	0	E	
			RAILHEAD WAREHOUSE	389	SOUTH OF MEACHAM ROAD, FORT WORTH	VOCS, CHLORINATED SOLVENTS, TPH	9/22/2003	0	0	E	
			REAGOR SITE	556	7800 WOODED ACRES TRAIL, MANSFIELD	METALS	5/16/2006	1B	1B	E	
			SANTERRE, LLC	666	1001 SANTERRE DRIVEGRAND PRAIRIE	CHLORINATED SOLVENTS	1/31/2008	1B	1B	E	
		*	TAQUERIA LA MEXICANA RESTAURAN	0712	808 NORTH COLLINS STREET, ARLINGTON	VOCS,TPH	1/12/2009	6	6	E	
			WASHINGTON STREET OFFICE BUILD	557	805 - 807 WASHINGTON STREET, ARLINGTON	CHLORINATED SOLVENTS	5/22/2006	6	6	E	
			WELLINGTON DEVELOPMENT	562	NEC WEST ARBROOK AND MATLOCK, ARLINGTON	VOCS	7/14/2006	0	0	E	
	WPD/MSW										
			ALLIED MILL CREEK LANDFILL	MSW00208A	SOUTH OF FM 1886 & SILVER CREEK RD, 3.5 MI W SH 199	MW-3B, 4B, 13: VOCS (1,4-DICHLOROBENZENE, CHLOROBENZENE, VINYL CHLORIDE), MW-4B: AMMONIA	5/20/1999	2A	2A	E,Q,V2	
			CITY OF ARLINGTON LANDFILL	MSW00358A	APPROXIMATELY 2.5 MILES N OF DFW TURNPIKE W FM 157 AND SW INTERSECTION WITH CRIP RAILROAD	MW-3, 4, 9, 12: COBALT, SULFIDE, VOCS (CIS-1,2-DICHLOROETHYLENE)	12/31/2004	2B	2B	E,Q,V2	
			LAIDLAW FORT WORTH LANDFILL	MSW00464A	300 FEET S STATE HIGHWAY 12 1.4 MILE N OF ELLIOTT REEDER ROAD IN FORT WORTH HALTOM CITY	MW-9, 103, 105: VOCS (BENZENE; CHLOROBENZENE; 1,2-DICHLOROBENZENE; 1,4-DICHLOROBENZENE; TOLUENE; VINYL CHLORIDE); MW 105: NICKEL, ZINC	12/31/2005	2A	2A	E,Q,V2	
	WSD										
		*	SAMANTHA SPRINGS	G2200327E	WELL 3	MTBE	5/1/2009	6C	6C	E,Q,V,2	Y
TAYLOR											
	RMD/CA										
		*	ATLAS MISSILE SITE S-9 (F)	T2319	25 MILES SW OF ABILENE, OFF HWY 277, SHEP, TEXAS	TPH, BIS (2-ETHYLHEXYL)PHTHALATE, ARSENIC, LEAD, CADMUIM	1/21/2009	2A	2A	E,Q	
			DYESS AIR FORCE BASE	64003	710 3RD ST ABILENE 79607	ORGANICS	2/11/1988	2A.5	2A.5	EQV23	
			UNITED STATES BRASS CORP	33330	ABILENE	VOC	5/2/2003	1B	1B	E	
	RMD/DCRP										
			FORMER KC CLEANERS	DC0017	254 SOUTH PIONEER DRIVE, ABILENE	CHLORINATED SOLVENTS	10/17/2000	2A	2A	E	
		*	MASTER CLEANERS	DC0184	782 PINE STREET	CHLORINATED SOLVENTS	3/20/2009	2A	2A	E	
	RMD/PST										
			ALLSUPS PETROLEUM INC	103338	2702 AMBLER, ABILENE	GASOLINE	1/25/1993	2A	2A	E,Q	
			ALLSUPS PETROLEUM INC	111614	102 N PIONEER ST, ABILENE	GASOLINE	9/16/1996	2A	2A	E,Q	
			BERRYS DISCOUNT WAREHOUSE	116247	1901 N TREADAWAY, ABILENE	GASOLINE	11/5/2004	2A	2A	E,Q	
			BOB LOYD L P GAS CO	092430	3102 14TH, ABILENE	GASOLINE	12/23/1988	6	6	E,Q	
			CONOCO PHILLIPS	111503	1757 INDUSTRIAL BLVD, ABILENE	GASOLINE, DIESEL	8/22/1996	6	6	E,Q	
			DUBOSE BOBBY	114197	IH 20, MERKEL	GASOLINE, DIESEL	1/7/1999	2A	2A	E,Q	
			GERLACH OIL CO	114142	1601 INDUSTRIAL, ABILENE	GASOLINE	1/7/1999	2A	2A	E,Q	
			GFC LEASING CORP	117153	3889 N 1ST ST, ABILENE	GASOLINE	3/16/2007	1A	1A	E,Q	
			LAWRENCE MANAGEMENT	116722	2160 PINE ST, ABILENE	UNKNOWN	1/3/2006	2A	2A	E,Q	
			RED STAR FUELS	115303	4201 BUFFALO GAP RD, ABILENE	GASOLINE	12/17/2001	1A	1A	E,Q	
			SKINNYS INC	110444	1201 N MOCKINGBIRD, ABILENE	GASOLINE	3/21/1996	6	6	E,Q	
			SKINNYS INC	111073	4836 S 14TH, ABILENE	GASOLINE	6/4/1996	2A	2A	E,Q	
			WESTERN MARKETING INC	111315	9232 IH 20, MERKEL	GASOLINE, DIESEL	7/11/1996	2A	2A	E,Q	
			WESTERN MARKETING INC	111492	IH 20, MERKEL	GASOLINE	8/20/1996	2A	2A	E,Q	
	RMD/VC										
			ABILENE LINEN SUPPLY	2046	768 WALNUT STREET, ABILENE	VOCS, CHLORINATED SOLVENTS, TPH	3/30/2007	4	4	E	
	RMD/VCIO										
			KC CLEANERS	543	259 SOUTH PIONEER DRIVE, ABILENE	VOCS, CHLORINATED SOLVENTS	3/22/2006	1B	1B	E	
TERRY											
	RMD/PST										
			ALLSUPS PETROLEUM INC	105760	414 S 1ST, BROWNFIELD	GASOLINE	2/16/1993	6	6	E,Q	
			CITY OF BROWNFIELD	092823	721 7TH ST, BROWNFIELD	DIESEL	4/17/1989	4	4	E,Q	
			COLLIER S B	096580	501 S 1ST, BROWNFIELD	GASOLINE, DIESEL	8/28/1990	4	4	E,Q	

TABLE 1
GROUNDWATER CONTAMINATION CASE DESCRIPTION BY COUNTY
TEXAS COMMISSION ON ENVIRONMENTAL QUALITY

COUNTY	DIVISION	NEW CASES	FILE NAME	FILE NUMBER	LOCATION	CONTAMINATION DESCRIPTION	DATE	ENFORCEMENT STATUS		DATA QUALITY	SECTION 5.236
TERRY											
	RMD/PST										
			HALLIBURTON SERVICES	099554	1301 W WEBB, BROWNFIELD	GASOLINE	7/17/1991	6	6	E,Q	
			NUNLEY LLOYD AND THELMA NUNLEY	114824	COUNTY B RD, LAKEVIEW	UNKNOWN	12/3/1999	4	4	E,Q	
			PETTIGREW TOM ESTATE	094599	101 1ST, BROWNFIELD	GASOLINE	2/12/1990	4	4	E,Q	
			RIP GRIFFIN TRUCK SER CTR INC	091140	HWY 380, GOMEZ	GASOLINE	11/4/1986	4	4	E,Q	
			RIP GRIFFIN TRUCK SER CTR INC	109518	322 1ST ST, BROWNFIELD	WASTE OIL, GASOLINE	6/6/1995	4	4	E,Q	
			WELLMAN ISD	096656	5TH, WELLMAN	GASOLINE	9/5/1990	4	4	E,Q	
THROCKMORTON											
	RMD/PST										
			THROCKMORTON AG PROD INC	098671	402 N MINTER, THROCKMORTON	GASOLINE	4/18/1991	1A	1A	E,Q	
			WOODSON TEXACO	093756	HWY 183, WOODSON	GASOLINE	10/18/1989	2A	2A	E,Q	
TITUS											
	RMD/CA										
			CONOCO INC. MT. PLEASANT TERMINAL	39529	1503 WEST FERGUSON MT. PLEASANT	BENZENE, PAH	1/14/2002	2	2	E.Q.V.	
			SOUTHWESTERN ELECTRIC POWER CO	31086	FM 1735 PITTSBURG 75686	TPH, BTEX	3/31/1994	4	4	EQV	
			TEXAS UTILITIES ELECTRIC CO	30081	FM 127 MOUNT PLEASANT 75455	BORON, SELENIUM, SULFATE	2/15/2001	3	3	EQ	
	RMD/PST										
			ANDERSON DAVID & TONI	116326	500 S 1ST ST, TALCO	UNKNOWN	12/30/2004	2A	2A	E,Q	
			CIRCLE K STORES INC	110869	1012 N JEFFERSON, MOUNT PLEASANT	GASOLINE	5/16/1996	4	4	E,Q	
			E Z MART STORES INC	114124	2004 N JEFFERSON, MOUNT PLEASANT	GASOLINE	1/6/1999	4	4	E,Q	
			MILLER ALBERT	113324	IH 30, WINFIELD	GASOLINE	7/10/1998	4	4	E,Q	
			NIBLETT OIL CO	108787	2204 N JEFFERSON AVE, MOUNT PLEASANT	GASOLINE	11/28/1994	2A	2A	E,Q	
			TEXAS UTILITIES MINING CO	109265	FM 127, MOUNT PLEASANT	GASOLINE	3/21/1995	4	4	E,Q	
	RMD/VC										
			DORCHESTER REFINERY	2010	WEST FIRST STREET, MOUNT PLEASANT	VOCS, SVOCS	12/22/2006	1B	1B	E	
			MASTERCRAFT INDUSTRIES, INC.	2150	1106 INDUSTRIAL ROAD, MOUNT PLEASANT	VOCS	3/10/2008	4	4	E	
	WPD/MSW		PLEASANT OAKS LANDFILL	MSW00797A	3.8 MILES SW OF TITUS COUNTY 1467 FEET S OF INTERSECTION FM 127 AND COUNTY ROAD	MW-3: VOCS (1,1-DICHLOROETHANE, CIS-1,2-DICHLOROETHYLENE; VINYL CHLORIDE)	12/31/2004	2B	2B	E,Q,V2	
TOM GREEN											
	RMD/CA										
			AIR COMP LLC	T2287	4202 OLD CHRISTOVAL RD, SAN ANGELO TX 76904	BENZENE, ETHYL BENZENE, LEAD, METHYL ISOBUTYL KETONE, ANTIMONY	10/2/2008	2	2	E	
			BJ SERVICES COMPANY USA	36250	4005 S CHADBOURNE SAN ANGELO 76903	HYDROCARBONS,CHLORINATED HYDROCARBONS	9/21/1993	2,3	2,3	EQ	
			ETHICON INC	31078	3348 PULLIAM ST SAN ANGELO 76905	CHLORINATED HYDROCARBONS	2/11/1998	5	5	EQ	
			GOODFELLOW AFB	64004	460 E. KEARNEY BLVD GOODFELLOW AFB	CARBON TET. TCE, AS	3/1/2002	4	4	E,B	
			THYREE RIVERS FLYING SVC.	T0167	861 HOHMANN DR., SAN ANGELO	AS, PESTICIDES	10/1/2006	3	3	E	
	RMD/PST										
			C & W ENTERPRISES	113818	902 N CHADBOURNE, SAN ANGELO	GASOLINE	12/9/1998	2A	2A	E,Q	
			C & W ENTERPRISES INC	116943	3808 ARDEN RD, SAN ANGELO	UNKNOWN	8/18/2006	1A	1A	E,Q	
		*	C & W ENTERPRISES INC	117781	3602 S CHADBOURNE, SAN ANGELO	GASOLINE	7/30/2008	2A	2A	E,Q	Y
			C & W ENTERPRISES INC	116942	3802 SHERWOOD WAY, SAN ANGELO	UNKNOWN	8/18/2006	1A	1A	E,Q	
			CENTURY FUELS ZUMA ENTERPRISE	107481	2828 SHERWOOD WAY, SAN ANGELO	GASOLINE	12/20/1993	2A	2A	E,Q	
			CONCHO OIL CO	112319	900 S CHADBOURNE, SAN ANGELO	UNKNOWN	5/19/1997	2A	2A	E,Q	
			CONOCOPHILLIPS	092848	8181 HWY 87, SAN ANGELO	GASOLINE	4/25/1989	2A	2A	E,Q	
			ELCO LAND CO	091598	N HWY 87, SAN ANGELO	DIESEL	1/13/1988	2A	2A	E,Q	
			HIRSCHFELD STEEL GROUP LP	114932	121 W 29TH ST, SAN ANGELO	UNKNOWN	4/6/2000	2A	2A	E,Q	
			HSU GEORGE	109926	820 S ABE, SAN ANGELO	DIESEL	1/16/1996	2A	2A	E,Q	
			REGAL OIL CO	110249	1016 S KOENIGHEIM, SAN ANGELO	WASTE OIL	2/7/1996	4	4	E,Q	
			REGAL OIL INC	111827	107 S ABE, SAN ANGELO	GASOLINE	10/29/1996	2A	2A	E,Q	
			STATE LEAD PERFORMING	114495	34 E 25TH ST, SAN ANGELO	UNKNOWN	3/9/1999	2A	2A	E,Q	
			T & T OKLAHOMA LLC	099780	712 N CHADBOURNE, SAN ANGELO	GASOLINE	1/27/1993	4	4	E,Q	
			TEXAS DEPT MENTAL HEALTH & M R	107224	10950 N HWY 87, CARLSBAD	GASOLINE	10/15/1993	2A	2A	E,Q	
			TOWN & COUNTRY / SUSSER	106897	1822 N CHADBOURNE ST, SAN ANGELO	GASOLINE	7/23/1993	2A	2A	E,Q	
			TOWN & COUNTRY FOOD STORES	100937	1017 W BEAUREGARD, SAN ANGELO	GASOLINE	8/28/1991	2A	2A	E,Q	
			TOWN & COUNTRY FOOD STORES	113443	1821 N BRYANT, SAN ANGELO	GASOLINE	9/23/1998	2A	2A	E,Q	
			TOWN & COUNTRY FOOD STORES	112047	414 N BELL ST, SAN ANGELO	DIESEL, GASOLINE	1/27/1997	2A	2A	E,Q	
			VALDEZ TEXACO	114287	1401 N CHADBOURNE, SAN ANGELO	GASOLINE	1/11/1999	2A	2A	E,Q	
			WANIER LESLIE	094571	125 N MAIN, SAN ANGELO	GASOLINE	2/8/1990	2A	2A	E,Q	
			WEST TEXAS GAS INC	109976	4006 S CHADBOURNE, SAN ANGELO	GASOLINE, DIESEL, OTHER	11/29/1995	2A	2A	E,Q	
			WEST TEXAS GAS INC	092248	1902 N CHADBOURNE ST, SAN ANGELO	GASOLINE	10/26/1988	2A	2A	E,Q	

TABLE 1
GROUNDWATER CONTAMINATION CASE DESCRIPTION BY COUNTY
TEXAS COMMISSION ON ENVIRONMENTAL QUALITY

COUNTY	DIVISION	NEW CASES	FILE NAME	FILE NUMBER	LOCATION	CONTAMINATION DESCRIPTION	DATE	ENFORCEMENT STATUS		DATA QUALITY	SECTION 5.236
TOM GREEN											
	RMD/SF										
			SAN ANGELO ELECTRIC SERVICES COMPANY - SESCO	FILED BY	926 PULLIAM ST, SAN ANGELO	PCB	8/8/1986	2, 3	2, 3	EQV2	
	RMD/VC										
			DARLING INTERNATIONAL, INC.	545	8394 FM HIGHWAY 380, SAN ANGELO	NITRATES, NITRITES	6/11/1997	2	2	E	
			ETHICON, INC.	1071	3348 PULLIAM STREET, SAN ANGELO	VOCS	10/19/1999	4	4	E	
	RO										
			E. RED CREEK ROAD	SUBCOMP TOM GREEN CT	5 MI NORTH OF SAN ANGELO AT IN	TRICHLOROETHENE, TETRACHLOROET	10/19/2006	2B	2B	E, Q	
	WPD/MSW										
			CITY OF SAN ANGELO LANDFILL	MSW00079	NE OF SAN ANGELO ON N SIDE OF OLD US 62/277 (OLD BALLINGER HWY) AND AT&SF RR (APPROX 1.8 MI NE OF IN	MW-4R, 5R, 6R, 9R, 10R, 13, 15, AND OFF-SITE 60, 61: VOCS (TETRACHLOROETHYLENE; TRICHLOROETHYLENE; VINYL CHLORIDE)	2/18/1994	45	45	E,Q,V2	
	WQD/WQAS										
			SAN ANGELO BY-PRODUCTS COMPANY	WQ01594	FM 380 APPROXIMATELY 7.5 MILES EAST OF SAN ANGELO, TOM GREEN COUNTY, TX.	NITRATE, AMMONIA, SULFATE, CHLORIDE, AND TOTAL DISSOLVED SOLIDS	1/1/1978	5	5	E,Q	
TRAVIS											
	RMD/CA										
			BERGSTROM AIR FORCE BASE	66002	STATE HIGHWAY 71 AUSTIN 78743	ORGANICS,HYDROCARBONS,CHRO M IUM	7/1/1990	4,5	4,5	V,1,2,3	
			CITGO PETROLEUM CORP	52092	1105 AIRPORT BLVD AUSTIN 78702	BTEX, TPH	3/30/1987	4	4	EQ	
			IBM	30576	BURNET RD	VOC	11/2/1998	4,5	4,5	E	
			IBM CORP	30576	11400 BURNET RD AUSTIN 78758	CHLORINATED SOLVENTS		5	5	E,Q,V,2,3	
			TXDOT DISTRICT 14	F1429	7901 N IH 35	VOCS	7/7/2006	3	3	E	
	RMD/DCRP										
			AMERICAN CLEANERS	DC0097	309 W 5TH STREET, AUSTIN, TX	CHLORINATED SOLVENTS		2A	2A	E	
			JACK BROWN BALCONES WOODS	DC0008	5114 BALCONES WOODS, AUSTIN	CHLORINATED SOLVENTS	2/7/2005	2A	2A	E, Q	
			JACK BROWN CLEANERS	DC0088	3415 NORTHLAND DRIVE, AUSTIN	CHLORINATED SOLVENTS	8/16/2006	2A	2A	E, Q	
			RICK'S CLEANERS	DC0077	7301 BURNET ROAD, AUSTIN	CHLORINATED SOLVENTS	6/27/2006	2A	2A	V	
	RMD/PST										
			7 ELEVEN INC	117647	10111 N LAMAR, AUSTIN	GASOLINE	3/20/2008	6	6	E,Q	
			BROADDUS ENTERPRISES INC	117315	3118 WINDSOR RD, AUSTIN	GASOLINE, WASTE OIL	7/16/2007	2A	2A	E,Q	
			CAPITAL CONVENIENCE STORES	116886	3324 NORTHLAND DR, AUSTIN	GASOLINE	6/19/2006	2A	2A	E,Q	
			CASTLEBERRY AVIONICS	095273	3800 DESSAU, AUSTIN	GASOLINE	4/19/1990	1A	1A	E,Q	
			CHEVRON EMC	115891	2909 W ANDERSON LN, AUSTIN	UNKNOWN	3/8/2004	2A	2A	E,Q	
			CONOCO PHILLIPS CO	116317	1822 E RUTLAND DR, AUSTIN	UNKNOWN	12/22/2004	2A	2A	E,Q	
			CONOCOPHILLIPS	117124	6111 BEE CAVES RD, AUSTIN	GASOLINE	2/23/2007	1A	1A	E,Q	
			CONOCOPHILLIPS CO	117121	9618 MANCHACA, AUSTIN	UNKNOWN	2/22/2007	1A	1A	E,Q	
			CROCKETT MOTON III	116599	424 S LAMAR BLVD, AUSTIN	UNKNOWN	8/22/2005	2A	2A	E,Q	
		*	ENVIRONMENTAL IMPACT	117973	106 E 6TH ST, AUSTIN	OTHER	2/10/2009	1A	1A	E,Q	
		*	FORMERLY LIN DEREK FAMILY LTD	117952	2511 E HWY 71, DEL VALLE	GASOLINE	1/22/2009	6	6	E,Q	
		*	GB & GH INC	117964	4925 CRAIGWOOD DR, AUSTIN	GASOLINE	2/2/2009	6	6	E,Q	
		*	GRANDE COMMUNICATIONS	117962	13505 BURNET RD, AUSTIN	GASOLINE	2/2/2009	6	6	E,Q	
			HENNA CHEVROLET	104693	8805 N IH 35, AUSTIN	WASTE OIL	10/28/1992	2A	2A	E,Q	
			INTERNATIONAL BANK OF COMMERCE	097515	2823 E 1ST ST, AUSTIN	GASOLINE	12/14/1990	2A	2A	E,Q	
		*	KEMP PROPERTIES	118164	501 COLORADO ST, AUSTIN	GASOLINE	10/15/2009	6	6	E,Q	
		*	MACE CAR WASH ARIZONA INC	118127	1311 S LAMAR BLVD, AUSTIN	GASOLINE	9/10/2009	6	6	E,Q	
			METRO SUPPLIERS INC	117383	10157 HWY 290, MANOR	GASOLINE	9/4/2007	6	6	E,Q	
			METRO SUPPLIERS INC	117382	4400 E BEN WHITE, AUSTIN	GASOLINE	9/4/2007	6	6	E,Q	
			MFI AUSTIN	116858	2901 MARTIN LUTHER KING BLVD, AUSTIN	GASOLINE	5/15/2006	2A	2A	E,Q	
			OLIVER SECOND FAMILY LTD	112386	1135 AIRPORT BLVD, AUSTIN	GASOLINE	6/17/1997	2A	2A	E,Q	
			RICHARDS H OIL CO CAPITOL CITY	099374	2915 E 1ST ST, AUSTIN	GASOLINE, DIESEL	7/1/1991	2A	2A	E,Q	
			SAWYER DONALD	105257	4011 RED RIVER, AUSTIN	GASOLINE	12/14/1992	6	6	E,Q	
			SOUTHWESTERN BELL TELEPHONE	107749	12213 ROXIE DR, AUSTIN	GASOLINE	2/16/1994	2A	2A	E,Q	
		*	SPEEDY STOP FOOD STORES LTD	117966	2225 E OLTORF ST, AUSTIN	GASOLINE	2/2/2009	6	6	E,Q	
		*	STRASBURGER ENTERPRISES INC	118148	5011 E CESAR CHAVEZ ST, AUSTIN	GASOLINE	9/23/2009	2A	2A	E,Q	
			TEX CON OIL CO	111963	9520 W HWY 290, AUSTIN	GASOLINE	12/9/1996	4	4	E,Q	
			TRIPLE S PETROLEUM	097504	525 W BEN WHITE BLVD, AUSTIN	GASOLINE	12/12/1990	2A	2A	E,Q	
			TWIN OAKS ASSOCIATES	117469	611 W STASSNEY LN, AUSTIN	GASOLINE	10/29/2007	2A	2A	E,Q	
			VALERO	116595	8143 MESA DR, AUSTIN	GASOLINE	8/22/2005	6	6	E,Q	

TABLE 1
GROUNDWATER CONTAMINATION CASE DESCRIPTION BY COUNTY
TEXAS COMMISSION ON ENVIRONMENTAL QUALITY

COUNTY	DIVISION	NEW CASES	FILE NAME	FILE NUMBER	LOCATION	CONTAMINATION DESCRIPTION	DATE	ENFORCEMENT STATUS		DATA QUALITY	SECTION 5.236
TRAVIS											
	RMD/SSDA										
			MARTINE SPRINGS - SLAUGHTER CREEK GROUND WATER PLU	FILED BY SITE NAME	10019 SOUTH IH-35, AUSTIN, TX	CHLOROFORM, TRICHLOROETHYLENE	8/4/2008	2A	2A	E, Q, V3	
	RMD/VC										
			11950 JOLLYVILLE ROAD (COLUMBIA SCIENTIFIC)	945	11950 JOLLYVILLE ROAD, AUSTIN	VOCS	3/22/1999	4	4	E	
			2100 SOUTH LAMAR	955	2100 SOUTH LAMAR BOULEVARD, AUSTIN	SOLVENTS	4/13/1999	4	4	E	
			300 MEDINA CORPORATION	646	301 SAN MARCOS STREET, AUSTIN	TPH, METALS	11/7/1997	5	5	E	
			AMERICAN CLEANERS FACILITY	188	309-11 WEST 5TH STREET, AUSTIN	CHLORINATED SOLVENTS	2/28/1996	3	3	E	
			ASCENSION CROSSING SHOPPING CENTER	1426	2401 ASCENSION BOULEVARD	CHLORINATED SOLVENTS, VOCS	12/27/2001	3	3	E	
			AUSTIN MUSEUM OF ART	1322	400 BLOCK WEST 3RD STREET, AUSTIN	VOCS, METALS, CHLORINATED SOLVENTS	3/26/2001	2A	2A	E	
			AUSTRON FACILITY	566	1915 KRAMER LANE, AUSTIN	SOLVENTS	7/8/1997	5	5	E	
			AUTO IMPROVEMENTS	1424	1018 WEST NORTHWEST HIGHWAY	VOCS, TPH, CHLORINATED SOLVENTS	1/9/2002	0	0	E	
			CAP METRO NORTH GARAGE	1653	9315 MCNEIL ROAD, AUSTIN	VOCS, SVOCS, METALS, CHLORINATED SOLVENTS, TP	10/17/2003	5	5	E	
			CAPITOL AGGREGATES FACILITY	619	1001 ED BLUESTEIN BOULEVARD, AUSTIN	TPH, CHLORINATED SOLVENTS TPH	9/29/1997	2A	2A	E	
			CHICON BUSINESS PARK- GOLDFINGER CLEANERS	1332	1804 CHICON	VOCS	5/3/2001	2	2	E	
			CITY OF AUSTIN SERVICE CENTER #3	1464	12TH AND HARGRAVE, AUSTIN	VOCS, SVOCS, CHLORINATED SOLVENTS, TPH	4/30/2002	2A	2A	E	
			EAST AUSTIN TANK FARM GOVALLE PARK	2149	1023 SPRINGDALE ROAD, AUSTIN	VOCS, METALS, TPH	3/7/2008	2B	2B	E	
			H. RICHARDS OIL COMPANY	2116	2913 EAST CESAR CHAVEZ, AUSTIN	VOCS, CHLORINATED SOLVENTS	11/21/2007	1A	1A	E	
			JACK BROWN CLEANER S	1658	615 WEST MARTIN LUTHER KING, JR. BLVD., AUSTIN	VOCS, TPH, CHLORIN ATED SOLVENTS	11/10/2003	0	0	E	
			JACK BROWN CLEANERS NO. 42	1955	10401 ANDERSON MILL ROAD, AUSTIN	VOCS, CHLORINATED SOLVENTS	8/9/2006	1B	1B	E	
			JACK BROWN CLEANERS/BALCONES WOODS	756	5114 BALCONES WOODS DRIVE, AUSTIN	VOCS	4/15/1998	0	0	E	
			LAKEAY SERVICE STATION	2164	2200 LAKEWAY BOULEVARD, LAKEWAY	VOCS, PSH	4/29/2008	2B	2B	E	
			LITTLEFIELD DRISKILL GHOST TANK	2172	106 EAST 6TH STREET, AUSTIN	TPH	5/16/2008	2B	2B	E	
			MABEL DAVIS PARK	1156	3400 PARKER LANE, AUSTIN	LEAD	3/8/2000	5	5	E	
			REID'S CLEANERS	1276	3616 FAR WEST BOULEVARD, AUSTIN	VOCS	11/18/2000	3	3	E	
			SOUTH LAMAR @ MANCHACA	2067	2810 MACHACA, 2801 - 2805 SOUTH LAMAR, AUSTIN	VOCS, METALS, CHLORINATED SOLVENTS	5/31/2007	2B	2B	E	
			TECHNICOATS SITE	1402	301 NORTHEAST 6TH STREET	VOCS, METALS	10/29/2001	0	0	E	
			TILLEY STREET TANNEHILL BRANCH	2192	2000 BLOCK 51 STREET, AUSTIN		7/8/2008	1A	1A	E	
			TOWN LAKE PLAZA SHOPPING CENTER	2113	1918 EAST RIVERSIDE DRIVE, AUSTIN	CHLORINATED SOLVENTS	11/13/2007	2B	2B	E	
	RMD/VCIO										
			200 CONGRESS AVENUE (BLOCK 19)	596	200 CONGRESS AVENUE, AUSTIN	VOCS, SVOCS, TPH	12/6/2006	1B	1B	E	
		*	C W CHICK LTD	0713	201 BARTON SPRINGS RD, AUSTIN	VOCS,TPH	1/13/2009	1B	1B	E	
			CAPITAL CITY PARTNERS PROPERTY	481	3004- 3010 GUADALUPE STREET, AUSTIN	VOCS	3/3/2005	1B	1B	E	
			FERGUSON FAMILY LP	524	US HIGHWAY 290 WEST, AUSTIN	BENZENE	12/12/2005	0	0	E	
			H RICHARDS OIL COMPANY	655	2913 EAST CESAR CHAVEZ, AUSTIN	VOCS, CHLORINATED SOLVENTS	11/21/2007	6	6	E	
			IBC BANK SITE	497	NWC BRAKER LANE AND BURNET ROAD, AUSTIN	VOCS, CHLORINATED SOLVENTS	6/6/2005	0	0	E	
			KMS RETAIL PAYLOAD PASS	580	500 E BEN WHITE, 3700, 3900 PAYLOAD, AUSTIN	VOCS, METALS	10/17/2006	1B	1B	E	
			LAVACA PLAZA	584	504 LAVACA, AUSTIN	CHLORINATED SOLVENTS	10/20/2006	1B	1B	E	
			NOZICK PROPERTY	682	3311 NORTH LAMAR, AUSTIN	VOCS	5/21/2008	6	6	E	
			PAN AMERICAN RECREATION CENTER	336	2100 EAST 3RD STREET, AUSTIN	SVOCS, TPH	12/11/2002	0	0	E	
	WPD/MSW										
			CITY OF AUSTIN FM 812 LANDFILL	MSW00360A	3.5 MILES SE OF CITY LIMITS 1 MILE E FM 812 AND US 183 JUNCTION 3300 FEET SE OF BERGSTROM AIR FORCE	MW-10: NITRATE; MW-3, 8, 13: TRACE VOCS (ACETONE; BENZENE; 1,4-DICHLOROBENZENE; 1,1-D; CIS-1,2-DCE; TRANS-1,2-DCE; STYRENE; TOLUENE; VINYL CHLORIDE)	4/1/2003	45A	45A	E,Q,V2	
			SUNSET FARMS LANDFILL	MSW01447	INTERSECTION OF GILES AND BLUE GOOSE ROADS	MW-30: VOCS (1,1-DICHLORETHANE; PCE; TCE)	1/26/2006	2B	2B	E,Q,V2	
	WQD/WQAS										
			COLORADO RIVER HORNSBY BEND	NA	0.9 MILES NORTHWEST OF THE INTERSECTION OF FM 973 AND HWY 71 ON HORNSBY BEND EAST OF THE COLORADO RI	NITRATE	10/25/2005	2	2	E,Q	
TRINITY											
	RMD/PST										
			APPLE SPRINGS ISD	115045	FM 2501, APPLE SPRINGS	GASOLINE	9/8/2000	2A	2A	E,Q	
			BROOKSHIRE BROTHERS LTD	117172	460 W FIRST ST, GROVETON	UNKNOWN	3/21/2007	1A	1A	E,Q	
		*	VALERO	117229	101 W MADISON, TRINITY	GASOLINE	5/8/2007	2A	2A	E,Q	

TABLE 1
GROUNDWATER CONTAMINATION CASE DESCRIPTION BY COUNTY
TEXAS COMMISSION ON ENVIRONMENTAL QUALITY

COUNTY / DIVISION	NEW CASES	FILE NAME	FILE NUMBER	LOCATION	CONTAMINATION DESCRIPTION	DATE	ENFORCEMENT STATUS		DATA QUALITY	SECTION 5.236
TYLER										
RMD/PST										
		BROOKSHIRE BROTHERS LTD	117134	520 S MAGNOLIA, WOODVILLE	UNKNOWN	3/7/2007	1A	1A	E,Q	
		E TEX OIL CO OR KP OIL	094074	1403 W HWY 190, WOODVILLE	GASOLINE	12/8/1989	6	6	E,Q	
RMD/VC										
	*	CARRIER CORPORATION	2283	1700 E. DUNCAN STREET, TYLER	VOC'S	9/9/2009	2	2	E	
RMD/VCIO										
		ABC AUTO PARTS (138)	679	100 EAST MAIN STREET, WHITEHOUSE	VOCS, TPH	4/23/2008	6	6	E	
UPSHUR										
RMD/CA										
		CHEVRON PRODUCTS USA CO	31861	HIGHWAY 155 BIG SANDY 75755	DIESEL FUEL	11/8/1988	2A.5	2A.5	E	
		DEAN LUMBER COMPANY	32629	12155 SOUTH MONTGOMERY STREET, GILMER, TEXAS	METALS	12/1/2006	2A	2A	E	
		ROBROY INDUSTRIES TEXAS INC	30448	S WOOD ST GILMER 75644	HEAVY METALS, PH, VOCS	5/30/1985	2A	2A	EQ	
RMD/PST										
		FOX HARRY	099049	916 N WOOD, GILMER	GASOLINE	5/23/1991	4	4	E,Q	
		GREEN OIL CO	100032	207 W BROADWAY, BIG SANDY	GASOLINE	10/7/1991	4	4	E,Q	
UPTON										
RMD/CA										
		EXXON REFINING COMPANY USA	52185	HIGHWAY 67 E MCCAMEY	CHLORINATED VOCS, METALS	10/7/1993	2	2	E	
RMD/PST										
		EDDINS WALCHER CO	092207	HWY 349, RANKIN	GASOLINE	10/19/1988	6	6	E,Q	
		HALLIBURTON SERVICES	096378	413 CLARA ST, RANKIN	GASOLINE	8/8/1990	4	4	E,Q	
		WESTERN GAS RESOURCE INC	105409	FM 2401, MIDKIFF	WASTE OIL	1/25/1993	1A	1A	E,Q	
UVALDE										
RMD/CA										
		UNIFIRST HOLDINGS (FMR TEXAS INDUSTRIAL SERVICES (	39914	HIGHWAY 90 W UVALDE 78801	PCE	2/6/1986	5	5	EQ	
		UNION PACIFIC RAILROAD	T1926	UVALDE	PESTICIDES	5/6/2004	2A	2A	E,Q,V2,3	
RMD/PST										
		WESTEX CAPITAL LTD	102433	335 E MAIN, UVALDE	GASOLINE	4/27/1992	1A	1A	E,Q	
VAL VERDE										
RMD/CA										
		LAUGHLIN AIR FORCE BASE	69007	251 4TH ST DEL RIO 78840	BENZENE, TOLUENE, XYLENE, ETHYLBENZENE, NAPHTHALENE, TCE	9/1/1994	3	3	E,Q	
RMD/PST										
		NEAL INC	117468	W HWY 90, DEL RIO	GASOLINE	10/29/2007	2A	2A	E,Q	
		RYTEX INC	103521	409 E GIBBS, DEL RIO	GASOLINE, WASTE OIL	7/13/1992	2A	2A	E,Q	
		RYTEX INC	108528	W HWY 90, DEL RIO	GASOLINE	8/25/1994	4	4	E,Q	
		US AIR FORCE	116586	SPUR 349, LAUGHLIN AFB	UNKNOWN	8/22/2005	2A	2A	E,Q	
	*	US DEPARTMENT OF THE AIR FORCE	117702	ALABAMA AVE, LAUGHLIN AFB	JET FUEL	5/2/2008	1A	1A	E,Q	
RO										
		LAKEVIEW DEL RIO		LAKEVIEW SUBDIVISION	E. COLI	8/10/2006	4B	4B		
VAN ZANDT										
RMD/CA										
	*	MINEOLA COMMUNITY BANK	T2008	415 WEST FRANK STREET, GRAND SALINE, TX 75140	ARSENIC	6/1/2009	2A, 3	2A, 3	E,Q	
RMD/DCRP										
		TRADER'S SQUARE SHOPPING CENTER	DC0144	301 E. HWY. 243	CHLORINATED SOLVENTS	1/25/2008	2A	2A	E	
RMD/PST										
		ANGUS L TRAVIS TRUST	095687	201 W DALLAS, CANTON	GASOLINE, WASTE OIL	6/5/1990	2A	2A	E,Q	
		BLACKWELL JOYCE OIL COMPANY	115546	W HWY 64, CANTON	GASOLINE, DIESEL	10/16/2002	2A	2A	E,Q	
		E Z MART STORES INC	115494	920 W GARLAND, GRAND SALINE	GASOLINE	7/9/2002	2A	2A	E,Q	
		G B SELF SERVE INC	114114	HWY 198, PHALBA	GASOLINE	1/6/1999	2A	2A	E,Q	
		G B SELF SERVICE INC	107118	104 W PINE, EDGEWOOD	GASOLINE	11/1/1993	2A	2A	E,Q	
		G W OIL CO	097410	401 W DALLAS ST, CANTON	DIESEL	12/5/1990	4	4	E,Q	
		GABBERT OIL CO	113535	207 COMMERCE, WILLS POINT	GASOLINE, DIESEL	10/14/1998	1A	1A	E,Q	
		JOYCE Y BLACKWELL INC	115408	361 N HWY 19, CANTON	GASOLINE, DIESEL	3/7/2002	2A	2A	E,Q	
		MANNING JR DYDE	116501	438 N 4TH ST, WILLS POINT	UNKNOWN	6/1/2005	2A	2A	E,Q	
		MANNING JR DYDE	116512	104 E PINE, EDGEWOOD	UNKNOWN	6/15/2005	2A	2A	E,Q	
		MITCHELL OIL CO	109768	308 N 4TH, WILLS POINT	GASOLINE	11/28/1995	2A	2A	E,Q	
		SMITH & COFFMAN INC	115220	24782 W IH 20, LINDALE	GASOLINE	7/27/2001	6	6	E,Q	
		ZIONS FIRST NATL BANK	104977	2900 IH 20, CANTON	GASOLINE	11/9/1992	4	4	E,Q	

TABLE 1
GROUNDWATER CONTAMINATION CASE DESCRIPTION BY COUNTY
TEXAS COMMISSION ON ENVIRONMENTAL QUALITY

COUNTY	DIVISION	NEW CASES	FILE NAME	FILE NUMBER	LOCATION	CONTAMINATION DESCRIPTION	DATE	ENFORCEMENT STATUS		DATA QUALITY	SECTION 5.236
VAN ZANDT											
	RMD/SF										
			JCS COMPANY	FILED BY	STATE HIGHWAY 198, CANTON	ARSENIC	3/3/2004	5	5	E, Q, V3	
	RMD/VC										
			TRADERS SQUARE SHOPPING CENTER	1208	301 EAST HIGHWAY 243, CANTON	VOCS, TPH	5/24/2000	0	0	E	
VICTORIA											
	RMD/CA										
			BJ SERVICES	31245	411 HARTMAN, VICTORIA	BTEX, TPH	5/21/1996	3	3	E	
			FOSTER AIR FORCE BASE	T1624	VICTORIA	TCE	8/16/1996	2A	2A	E, Q	
			INVISTA (EI DUPONT DE NEMOURS & CO)	30079	OLD BLOOMINGTON RD VICTORIA 77902	ORGANICS	4/24/1987	4,5	4,5	E,Q,V,2,3	
	RMD/DCRP										
		*	MODERN CLEANERS & LAUDRY	DC0183	3803 SAM HOUSTON DRIVE	CHLORINATED SOLVENTS	3/6/2009	2A	2A	E	
	RMD/PST										
			COASTAL MART INC	114815	1704 SW MOODY, VICTORIA	GASOLINE	12/1/1999	2A	2A	E,Q	
			NEW DISTRIBUTING CO INC	116931	4401 N NAVARRO, VICTORIA	GASOLINE	7/31/2006	6	6	E,Q	
			NEW DISTRIBUTING CO INC	116664	12201 FM 236, VICTORIA	UNKNOWN	11/14/2005	2A	2A	E,Q	Y
			SSP PARTNERS	107872	HWY 77, VICTORIA	GASOLINE	3/15/1994	2A	2A	E,Q	
			TOTAH PROPERTIES	113838	2901 BUSINESS HWY 59, VICTORIA	UNKNOWN	12/11/1998	2A	2A	E,Q	
			VALERO	116765	1609 N NAVARRO ST, VICTORIA	UNKNOWN	2/16/2006	6	6	E,Q	
			VALERO	116816	2602 PORT LAVACA HWY, VICTORIA	GASOLINE	4/10/2006	6	6	E,Q	
			WIDAD LLC	109268	2006 N BEN WILSON, VICTORIA	GASOLINE	4/3/1995	4	4	E,Q	
	RMD/VC										
			CITGO - VICTORIA TERMINAL	633	1708 NORTH BEN JORDAN BOULEVARD, VICTORIA	VOCS, SVOCS, TPH, LEAD	10/10/1997	5	5	E	
	WPD/MSW										
			CITY OF VICTORIA LANDFILL	MSW01522A	FM 1685 0.75 MILE E OF INTERSECTION OF FM 1686 AND STATE HIGHWAY 404	MW-10, 20: VOCS (CIS-1,2-DICHLOROETHYLENE), MW-19, 20: ARSENIC; BARIUM	12/31/2004	2B	2B	E,Q,V2	
WALKER											
	RMD/CA										
			TEXAS DEPT OF CRIMINAL JUSTICE	71331	FM 980 HUNTSVILLE 77340	PCP	2/12/1986	5	5	EQV23	
			TEXAS DEPT OF CRIMINAL JUSTICE ESTALLE	83650	264 FM 3478, HUNTSVILLE	PENTACHLOROPHENOL	11/4/2005	3	3	E	
	RMD/PST										
			DIAMOND SHAMROCK REF & MKTG CO	094087	3782 HWY 19, RIVERSIDE	GASOLINE	12/11/1989	2A	2A	E,Q	
			DIAMOND SHAMROCK REF & MKTG CO	097956	3294 IH 45, HUNTSVILLE	GASOLINE	2/7/1991	6	6	E,Q	
			FLINTEX MARKETING INC	115834	131 N I 45, HUNTSVILLE	UNKNOWN	12/10/2003	2A	2A	E,Q	
			J & W CORP	116237	489 IH 45, HUNTSVILLE	DIESEL, GASOLINE	11/5/2004	2A	2A	E,Q	
			K P OIL CO	112043	FM 1374, NEW WAVERLY	GASOLINE	1/3/1997	2A	2A	E,Q	
		*	TXDOT	117512	800 11TH ST, HUNTSVILLE	GASOLINE	12/10/2007	2A	2A	E,Q	
			UMER ENTERPRISES	116562	7005 S HWY 75, HUNTSVILLE	UNKNOWN	7/21/2005	6	6	E,Q	
WALLER											
	RMD/PST										
			ANWAR TAHER	117885	27409 FIELDSTORE RD, WALLER	GASOLINE	10/27/2008	2A	2A	E,Q	
			KROLCZYK MEATS INC	116838	47506 HWY 290, HEMPSTEAD	UNKNOWN	4/18/2006	2A	2A	E,Q	Y
		*	MAHS ENTERPRISES INC	117958	425 HWY 290, HEMPSTEAD	GASOLINE	2/2/2009	6	6	E,Q	
			NATIONAL CONVENIENCE STORES	116885	946 AUSTIN ST, HEMPSTEAD	DIESEL	6/16/2006	2A	2A	E,Q	
			NAVCO APPLIANCE	110112	3118 TAYLOR, WALLER	GASOLINE	2/7/1996	2A	2A	E,Q	
			POKLUDA FRANK	110544	FM 1488, WALLER	UNKNOWN	3/19/1996	2A	2A	E,Q	
			TOMPKINS JAMES	104543	10TH ST, HEMPSTEAD	GASOLINE, WASTE OIL	10/21/1992	1A	1A	E,Q	
	RMD/SF										
			SHERIDAN DISPOSAL SERVICES	FILED BY	9 MI NW OF HEMPSTEAD BOUNDED BY THE BRAZOS RIVER ON N & CLARK RD ON S, HEMPSTEAD	VOC, TRICHLOROETHYLENE	12/29/1988	5D&E	5D&E	E,Q,V,2,3	
	RMD/VC										
			BROOKSHIRE DRYING COMPANY, INC.	1694	1019 BAINS STREET, BROOKSHIRE	PESTICIDES	4/28/2004	6	6	E	
WARD											
	RMD/CA										
			SCHLUMBERGER INC	33584	RUTH ST MONAHANS 79756	VOCS	11/20/1985	4.5	4.5	EQV3	
			SCURLOCK PERMIAN CORP	52048	4701 SOUTH LOOP RD MONAHANS	VARSOL SOLVENT	5/1/1991	4	4	E	
	RMD/PST										
			SOUTHWEST MARKETERS	112497	504 W A ST, MONAHANS	GASOLINE	10/14/1997	2A	2A	E,Q	
			UNITED FUEL & ENERGY	111499	802 E SEALY, MONAHANS	GASOLINE	8/21/1996	4	4	E,Q	

TABLE 1
GROUNDWATER CONTAMINATION CASE DESCRIPTION BY COUNTY
TEXAS COMMISSION ON ENVIRONMENTAL QUALITY

COUNTY	DIVISION	NEW CASES	FILE NAME	FILE NUMBER	LOCATION	CONTAMINATION DESCRIPTION	DATE	ENFORCEMENT STATUS		DATA QUALITY	SECTION 5.236
WASHINGTON											
	RMD/CA										
			HUSSMAN	82313	1709 HIGHWAY 36 N BRENHAM 77833	IRON	5/31/2000	2A	2A	E	
	RMD/PST										
		*	BLUEBONNET PETROLEUM INC	118028	4181 N HWY 36, BRENHAM	GASOLINE, DIESEL	4/29/2009	2A	2A	E,Q	Y
			BROOKSHIRE BROTHERS LTD	117119	303 N AUSTIN PKWY, BRENHAM	UNKNOWN	2/20/2007	1A	1A	E,Q	
			FINKE RAY ESTATE	103038	318 S AUSTIN ST, BRENHAM	GASOLINE	7/19/1992	2A	2A	E,Q	
	RMD/VC										
			CHC INDUSTRIES	1911	2001 EAST TOM GREEN STREET, BRENHAM	VOCS, METALS, CHLORINATED SOLVENTS	3/15/2006	1B	1B	E	
	WPD/MSW										
			CITY OF BRENHAM LANDFILL	MSW01230	BETWEEN JUNCTION OF COUNTY ROAD 81 AND COUNTY ROAD 82 3 MILES NE OF BRENHAM CITY LMTS		12/31/2004	6C	6C		
WEBB											
	RMD/CA										
			AI PIVESTIT	31403	7418 FM 1472, LAREDO	AS	1/1/1989	2A	2A	E	
			BARKER AEROMOTIVE INC	52117	LAREDO INTL AIRPT HANGER 1309 LAREDO	HYDROCARBONS	2/12/1992	4	4	V1	
			LAREDO AIR FORCE BASE	T1612	LAREDO 78041	ALUMINUM , BERYLIUM, MANGANESE, LEAD, AND VANADIUM	1/1/1988	3	3	E,Q	
	RMD/PST										
		*	ARGUINDEGUI PUMP-N-SHOP LTD	117828	702 MARKET ST, LAREDO	GASOLINE	8/27/2008	2A	2A	E,Q	
			CITY OF LAREDO	109014	401 SCOTT ST, LAREDO	GASOLINE, DIESEL, HYDR FLUID	7/14/1995	2A	2A	E,Q	
			CITY OF LAREDO	095021	518 FLIGHTLINE, LAREDO	JET FUEL	3/26/1990	2A	2A	E,Q	
			COASTAL MART INC	100497	3320 SAN BERNARDO, LAREDO	GASOLINE	11/1/1991	6	6	E,Q	
			COASTAL MART INC	109437	2402 E BLAINE ST, LAREDO	GASOLINE	6/29/1995	6	6	E,Q	
			COASTAL MART INC	115315	3410 ARKANSAS, LAREDO	GASOLINE	12/18/2001	6	6	E,Q	
			G L PROPERTIES	108613	1001 BRISTOL RD, LAREDO	GASOLINE	11/1/1994	2A	2A	E,Q	
			GONZALEZ PROPERTIES	095059	4200 SAN BERNARDO AVE, LAREDO	GASOLINE	3/28/1990	2A	2A	E,Q	
			J & E OIL CO	112592	401 MATAMOROS ST, LAREDO	GASOLINE	9/9/1997	2A	2A	E,Q	
			J & E OIL CO	112595	307 PARK, LAREDO	GASOLINE	9/9/1997	2A	2A	E,Q	
			J & E OIL CO	112596	4001 SAN BERNARDO, LAREDO	GASOLINE	10/29/1997	6	6	E,Q	
			SIGMOR CORP	116752	618 MARKET ST, LAREDO	GASOLINE	1/19/2006	2A	2A	E,Q	
			TOM YATES PETROLEUM CO	099648	2019 GUADALUPE, LAREDO	GASOLINE	7/29/1991	2A	2A	E,Q	
			TOM YATES PETROLEUM CO	105734	901 MATAMOROS, LAREDO	GASOLINE	1/22/1993	2A	2A	E,Q	
			WALTER C KELLER DIST INC	116793	7120 N SAN BERNARDO AVE, LAREDO	GASOLINE	3/9/2006	2A	2A	E,Q	
			WEBB COUNTY RD & BRIDGE DEPT	113839	7210 E SAUNDERS, LAREDO	GASOLINE, DIESEL	1/4/1999	2A	2A	E,Q	
	WPD/MSW										
			CITY OF LAREDO LANDFILL	MSW01693A	2 MI E OF INTX OF LOOP 20 & US HWY 359. 6912 TX HWY 359 LAREDO TX 78044		12/31/2006	6C	6C	E,Q,V2	
WHARTON											
	RMD/PST										
			BEST HOMES USA	110951	13601 HWY 59, KENDLETON	UNKNOWN	5/8/1996	2A	2A	E,Q	
	RMD/VC										
			DANEVANG RELEASE SITE	2111	HIGHWAY 71 AND COUNTY ROAD 403, DANEVANG	TPH, VOCS	11/2/2007	2B	2B	E	
			EL CAMPO ALUMINUM COMPANY, INC.	538	ROUTE 3, EL CAMPO	TPH, METALS	5/30/1997	4	4	E	
WHEELER											
	RMD/PST										
			ANADARKO DEVELOPMENT COMPANY	117274	I 40, SHAMROCK	GASOLINE	7/2/2007	2A	2A	E,Q	
			C & H SUPPLY INC	096883	1206 N MAIN ST, SHAMROCK	GASOLINE	9/15/1990	2A	2A	E,Q	
			KELTON ISD	113722	BUS BARN, WHEELER	GASOLINE	12/2/1998	2A	2A	E,Q	
			ROYCE CANTRELL CORP	097320	1400 N MAIN, SHAMROCK	GASOLINE	11/26/1990	2A	2A	E,Q	
			TINDALL WHOLESALE	115771	HWY 83, SHAMROCK	GASOLINE	7/24/2003	1A	1A	E,Q	
WICHITA											
	RMD/CA										
			ALON	34164	SINCLAIR BLVD WICHITA FALLS 76307	BTEX, MTBE, LEAD	1/28/1999	3,4	3,4	E,Q,V1,2	
			CONOCO PIPE LINE CO	31762	1214-A N EASTSIDE DR WICHITA FALLS 76304	AS, AR, VOC	2/12/1998	2A	2A	E	
	RMD/DCRP										
			WYMAN'S ONE HOUR	DC0027	3720 CALL FIELD ROAD, WICHITA FALLS	CHLORINATED SOLVENTS	7/1/2004	2A	2A	E	
	RMD/PST										
			ABELL OIL CO INC	110761	2730 SOUTHWEST PKWY, WICHITA FALLS	GASOLINE	4/3/1996	4	4	E,Q	
			ANDREW &WEST HILLMAN AMY WEST	105091	1201 6TH ST, WICHITA FALLS	GASOLINE	12/9/1992	2A	2A	E,Q	
		*	AT&T	117846	1810 HOLLIDAY ST, WICHITA FALLS	GASOLINE	9/17/2008	2A	2A	E,Q	
			AYRES OIL CO	111494	501 SOUTHWEST FWY, WICHITA FALLS	GASOLINE	8/20/1996	2A	2A	E,Q	

TABLE 1
GROUNDWATER CONTAMINATION CASE DESCRIPTION BY COUNTY
TEXAS COMMISSION ON ENVIRONMENTAL QUALITY

COUNTY	DIVISION	NEW CASES	FILE NAME	FILE NUMBER	LOCATION	CONTAMINATION DESCRIPTION	DATE	ENFORCEMENT STATUS		DATA QUALITY	SECTION 5.236
WICHITA											
	RMD/PST										
			CHAMBLES OIL CO	112661	4138 SEYMOUR HWY, WICHITA FALLS	GASOLINE, DIESEL	9/29/1997	2A	2A	E,Q	
			CHAMBLES OIL CO	112205	3707 SHEPPARD ACCESS RD, WICHITA FALLS	GASOLINE	4/4/1997	2A	2A	E,Q	
			CHAMBLES OIL CO	112659	711 CENTRAL FWY, WICHITA FALLS	GASOLINE	9/29/1997	4	4	E,Q	
			CHEVRON EMC	097414	2700 SOUTHWEST PKWY, WICHITA FALLS	GASOLINE	12/5/1990	2A	2A	E,Q	
			DANNY FOIX ENTERPRISES	112580	2620 SOUTHWEST PKWY, WICHITA FALLS	GASOLINE	9/2/1997	2A	2A	E,Q	
			EAGLE FOOD MART L C	110984	2400 BROOK, WICHITA FALLS	GASOLINE	5/16/1996	4	4	E,Q	
			EXXONMOBIL	115027	101 N AVENUE D, BURKBURNETT	UNKNOWN	8/24/2000	2A	2A	E,Q	
			FIELDS DON ESTATE OF	109066	508 E HIGHWAY ST, IOWA PARK	GASOLINE	2/24/1995	2A	2A	E,Q	
			GROZIER & MANN OIL CO	111507	3124 5TH ST, WICHITA FALLS	GASOLINE	8/22/1996	2A	2A	E,Q	
			GROZIER & MANN OIL CO	111463	1624 MIDWESTERN PKWY, WICHITA FALLS	GASOLINE, DIESEL	8/21/1996	2A	2A	E,Q	
			GROZIER & MANN OIL CO	110981	2400 IOWA PARK RD, WICHITA FALLS	GASOLINE	5/16/1996	2A	2A	E,Q	
			GROZIER & MANN OIL CO	111317	931 RED RIVER EXPY, BURKBURNETT	GASOLINE	7/10/1996	6	6	E,Q	
			GROZIER & MANN OIL CO	111211	1817 HINES, WICHITA FALLS	UNKNOWN	6/14/1996	2A	2A	E,Q	
			HAIGOOD & CAMPBELL LLC	093734	305 N SCOTT, WICHITA FALLS	GASOLINE	10/18/1989	6	6	E,Q	
			HELENA CHEMICAL CO	117155	5156 STATE HWY 25, ELECTRA	GASOLINE	3/19/2007	2A	2A	E,Q	
			JUMA RIYAZ S	094290	701 EASTSIDE DR, WICHITA FALLS	GASOLINE	1/11/1990	4	4	E,Q	
			LAKEWAY INVESTMENTS	111935	2906 N CENTRAL EXPY, WICHITA FALLS	GASOLINE	11/25/1996	2A	2A	E,Q	
			LAKEWAY INVESTMENTS	113138	1400 HOLLIDAY, WICHITA FALLS	GASOLINE	4/28/1998	2A	2A	E,Q	
			LOVES COUNTRY STORES	116270	1124 CENTRAL FWY, WICHITA FALLS	UNKNOWN	11/17/2004	6	6	E,Q	
			MCBRIDE COMPANY	113252	1510 IOWA PARK RD, WICHITA FALLS	UNKNOWN	6/10/1998	2A	2A	E,Q	
			MORNING STAR FOODS	115859	1208 INDIANA AVE, WICHITA FALLS	DIESEL, GASOLINE	1/21/2004	2A	2A	E,Q	
			RENTAL SERVICE CORP	109369	1113 SHEPPARD ACCESS RD, WICHITA FALLS	GASOLINE	4/28/1995	2A	2A	E,Q	
			SCHNETZER JEANETTA	112529	2228 BROOK, WICHITA FALLS	GASOLINE, DIESEL, WASTE OIL	8/15/1997	6	6	E,Q	
			SOUTHWEST CONVENIENCE STORES	111641	414 S BEVERLY, WICHITA FALLS	GASOLINE	11/18/1996	2A	2A	E,Q	
			TNT TERRA MARKETING LLC	107932	2624 IOWA PARK RD, WICHITA FALLS	GASOLINE	3/11/1994	2A	2A	E,Q	
			WELLS FARGO BANK	109533	2714 SOUTHWEST PKWY, WICHITA FALLS	UNKNOWN	6/20/1995	2A	2A	E,Q	
			WICHITA OIL CO INC	106809	3606 KEMP, WICHITA FALLS	DIESEL	6/16/1993	2A	2A	E,Q	
	RMD/VC										
			BRACKEEN'S FINA	1630	1801 KEMP BOULEVARD, WICHITA FALLS	TPH	8/29/2003	0	0	E	
			CONOCO - BETTERWAY FOODS	687	1405 SOUTHWEST PARKWAY, WICHITA FALLS	TPH,BTEX	1/30/1998	0	0	E	
			EAGLE MART #13	1242	1205 HOLLIDAY STREET, WICHITA FALLS	PETROLEUM HYDROCARBONS	9/6/2000	0	0	E	
			TEXACO SERVICE STATION - WICHITA FALLS	686	1501 SOUTHWEST PARKWAY, WICHITA FALLS	TPH,BTEX	1/30/1998	0	0	E	
			TEXAS RECREATION CORPORATION 908 BEVERLY	1547	908 NORTH BEVERLY ROAD, WICHITA FALLS	VOCS, CHLORINATED SOLVENTS	12/12/2002	2A	2A	E	
			TEXAS RECREATION CORPORATION 909 BEVERLY	1548	909 NORTH BEVERLY ROAD, WICHITA FALLS	VOCS, CHLORINATED SOLVENTS	12/12/2002	2A	2A	E	
			UNITED ELECTRIC COMPANY - MAGIC AIRE DIVISION	232	501 GALVESTON STREET, WICHITA FALLS	CHLORINATED SOLVENTS	4/18/1996	5	5	E	
			UNITED FOOD STORE (IOWA PARK ROAD LLC)	1122	NEC IOWA PARK ROAD AND KENLEY AVENUE, WICHITA FALLS	VOCS, TPH	2/23/2000	6	6	E	
			WELLINGTON LEISURE PRODUCTS	1643	912 NORTH BEVERLY DRIVE, WICHITA FALLS	VOCS, SVOCS, CHLORINATED SOLVENTS	9/29/2003	2A	2A	E	
	RMD/VCIO										
			PROPERTY A	498	3711 CALL FIELD ROAD, WICHITA FALLS	CHLORINATED SOLVENTS	6/17/2005	1B	1B	E	
			PROPERTY B	499	3725 CALL FIELD ROAD, WICHITA FALLS	CHLORINATED SOLVENTS	6/17/2005	1B	1B	E	
WILBARGER											
	RMD/CA										
			ATLAS MISSILE SITE 7	T1641	VERNON	VOC	1/16/2002	2B	2B	E,Q,V2,3	
	RMD/PST										
			AMERICAN ELECTRIC POWER	113118	MILL ST, VERNON	UNKNOWN	4/16/1998	4	4	E,Q	
			BARTLETT DISTRIBUTING CO INC	113376	HWY 287, VERNON	GASOLINE	8/5/1998	2A	2A	E,Q	
			BARTLETT DISTRIBUTING CO INC	102041	2701 WILBARGER ST, VERNON	GASOLINE	3/9/1992	4	4	E,Q	
			BODLING OIL CO INC	114388	200 E WILBARGER ST, VERNON	GASOLINE	1/18/1999	2A	2A	E,Q	
			FARMERS COOP GIN & ELEVATOR	105397	HWY 70, VERNON	GASOLINE	12/22/1992	2A	2A	E,Q	
			GROZIER & MANN OIL CO	098771	3103 WILBARGER, VERNON	GASOLINE, DIESEL	4/30/1991	6	6	E,Q	
			GROZIER & MANN OIL CO	111466	1801 S FRONTAGE RD, VERNON	GASOLINE	8/21/1996	2A	2A	E,Q	
			GROZIER & MANN OIL CO	111562	925 MAIN ST, VERNON	GASOLINE	9/6/1996	4	4	E,Q	
			MARK AND CAROL MCNAIR	113316	1119 HILLCREST DR, VERNON	GASOLINE	7/8/1998	2A	2A	E,Q	
			PORTER WALKER OIL CO	106595	1129 MAIN ST, VERNON	GASOLINE	6/17/1993	4	4	E,Q	
			PORTER WALKER OIL CO	112733	2003 WILBARGER ST, VERNON	GASOLINE	1/7/1998	2A	2A	E,Q	
			R L MORE OIL CO	114143	1903 WILBARGER, VERNON	GASOLINE	1/7/1999	2A	2A	E,Q	

TABLE 1
GROUNDWATER CONTAMINATION CASE DESCRIPTION BY COUNTY
TEXAS COMMISSION ON ENVIRONMENTAL QUALITY

COUNTY	DIVISION	NEW CASES	FILE NAME	FILE NUMBER	LOCATION	CONTAMINATION DESCRIPTION	DATE	ENFORCEMENT STATUS		DATA QUALITY	SECTION 5.236
WILLACY											
	RMD/PST										
			CARROLL PETROLEUM CO	095840	304 S 7TH ST, RAYMONDVILLE	GASOLINE	6/18/1990	2A	2A	E,Q	
		*	FIRST NATIONAL BANK	118049	1900 S EXPRESSWAY 77, RAYMONDVILLE	GASOLINE	5/18/2009	6	6	E,Q	
			J & E OIL CO	112653	858 E HIDALGO, RAYMONDVILLE	GASOLINE	11/18/1997	2A	2A	E,Q	
			VILLEGAS DARIO	114058	EXPWY 77, LYFORD	GASOLINE	1/6/1999	2A	2A	E,Q	
WILLIAMSON											
	RMD/CA										
			C & B CLEANERS	84718	13096 RESEARCH BLVD STE 101, AUSTIN 78750	CHLORINATED SOLVENTS	7/1/2008	2A	2A	E,Q	
	RMD/DCRP										
			JACK BROWN / ONE PRICE CLEANERS #89	DC0019	13058 REASEACH BOULEVARD, AUSTIN	CHLORINATED SOLVENTS	10/2/2002	2A	2A	E, Q	
	RMD/PST										
			ENVIRONMENTAL IMPACT	091815	500 TALBOT, TAYLOR	DIESEL	4/19/1988	2A	2A	E,Q	
			METRO FUELS INC	091629	1911 S AUSTIN AVE, GEORGETOWN	DIESEL	1/19/1988	2A	2A	E,Q	
			METRO SUPPLIES INC	112309	1202 AUSTIN AVE, GEORGETOWN	GASOLINE	5/13/1997	2A	2A	E,Q	
			MOORE TOMMY	095954	HWY 95, GRANGER	GASOLINE	6/25/1990	6	6	E,Q	
		*	SPEEDY STOP FOOD STORES	118035	114 E UNIVERSITY AVE, GEORGETOWN	GASOLINE	5/5/2009	2A	2A	E,Q	
			TEXAS STAR INVESTMENTS	115145	9111 N IH 35, JARRELL	UNKNOWN	3/26/2001	2A	2A	E,Q	
			VAL SMITH PETROLEUM CO INC	110294	301 HOLLY, GEORGETOWN	GASOLINE, DIESEL	2/8/1996	6	6	E,Q	
		*	WAG A BAG INC	117996	308 W HWY 79, HUTTO	GASOLINE, DIESEL	3/31/2009	6	6	E,Q	
	RMD/VC										
			ELGIN BUTLER BRICK PLANT 1	2205	365 FM 696, ELGIN	VOCS,SVOCS,TPH	7/18/2008	1A	1A	E	
	RMD/VCIO										
		*	601 SOUTH AUSTIN AVENUE	0736	601 SOUTH AUSTIN AVENUE, GEORGETOWN	VOCS,SVOCS & TPH	12/16/2009	1B	1B	E	
			AUSTIN AREA TEACHERS FEDERAL C	636	13038 RESEARCH BOULEVARD, AUSTIN	CHLORINATED SOLVENTS	8/21/2007	1B	1B	E	
WILSON											
	RMD/PST										
			BENNY COPE OIL CO	097060	229 CHIHUAHUA, LA VERNIA	GASOLINE, DIST F OIL	10/25/1990	2A	2A	E,Q	
		*	MASS MARKETING LTD	117980	365 HWY 123, STOCKDALE	GASOLINE	2/25/2009	6	6	E,Q	
			WEHMAN INC	107225	919 10TH ST, FLORESVILLE	GASOLINE	10/25/1993	2A	2A	E,Q	
			WYATTS SUPER C INC	112288	HWY 87, LA VERNIA	GASOLINE	5/5/1997	2A	2A	E,Q	
	RMD/VC										
			KOCH PIPELINE, LP - FLORESVILL E	1482	ONE MILE WEST OF SH 181 ON CR 775, FLORESVILLE	VOCS, TPH	7/3/2002	4	4	E	
	RMD/VCIO										
			FLORESVILLE HEB	399	927 10TH STREET, FLORESVILLE	VOCS, TPH	12/2/2003	1B	1B	E	
WINKLER											
	RMD /PST										
			KINO OIL CO	113397	E HWY 302, KERMIT	GASOLINE	8/18/1998	4	4	E,Q	
			WINKLER COUNTY	113401	701 N PINE, KERMIT	DIESEL	8/21/1998	2A	2A	E,Q	
WISE											
	RMD/PST										
		*	97 CIRCLE S CONVENIENCE STORES	118070	402 HWY 114, BRIDGEPORT	GASOLINE	6/22/2009	6	6	E,Q	
			CARUTHERS OIL COMPANY	113476	807 13TH ST, BRIDGEPORT	GASOLINE	9/25/1998	2A	2A	E,Q	
			CUNNINGHAM LAURA	115273	190 S MAIN, RHOME	UNKNOWN	11/7/2001	2A	2A	E,Q	
			DRY CREEK DISTRIBUTIN INC	101260	1504 CHICO, BRIDGEPORT	DIESEL	1/30/1992	2A	2A	E,Q	
			FAIRMAN C E	112053	FM 455, SLIDELL	GASOLINE, DIESEL	1/15/1997	2A	2A	E,Q	
			LAWBELLA GASOLINE, INC.	102955	101 HWY 380, BRIDGEPORT	GASOLINE, DIESEL	5/8/1992	6	6	E,Q	
			S & J OIL COMPANY INC	116283	1000 S HWY 287, DECATUR	UNKNOWN	12/6/2004	1A	1A	E,Q	
			SAPPINGTON INC	113597	285 HWY 380, RUNAWAY BAY	GASOLINE	11/5/1998	4	4	E,Q	
			SWARINGEN MARY	112703	1308 N LOOP 81, DECATUR	GASOLINE, DIESEL	10/22/1997	2A	2A	E,Q	
			TEXAS INDUSTRIES OPERATIONS LP	093371	HWY 101, BRIDGEPORT	GASOLINE	8/3/1989	4	4	E,Q	
			USR CO MARTIN EAGLE OIL	112190	600 HALE ST, DECATUR	UNKNOWN	3/18/1997	2A	2A	E,Q	
WOOD											
	RMD/PST										
			GREEN OIL CO	114117	204 W FRONT, MINEOLA	GASOLINE, DIESEL	1/6/1999	2A	2A	E,Q	
			WHITTIKER J M	095591	5305 E HWY 154, LITTLE HOPE	GASOLINE	5/25/1990	2A	2A	E,Q	
YOAKUM											
	RMD/PST										
			ALLSUPS PETROLEUM INC	097563	HWY 214, DENVER CITY	GASOLINE	12/19/1990	4	4	E,Q	
			RIO GRANDE DISTRIBUTORS INC	109483	101 W BROADWAY, DENVER CITY	GASOLINE	5/18/1995	4	4	E,Q	
			UNITED FUEL & ENERGY	115929	HWY 214, DENVER CITY	GASOLINE	4/13/2004	2A	2A	E,Q	
			WEST TEXAS GAS INC	103399	102 ROSWELL RD, PLAINS	GASOLINE, WASTE OIL	6/24/1992	4	4	E,Q	
	RMD/VC										
			LONE STAR MACHINE , INC.	1165	HIGHWAY 214, DENVER CITY	DCE	4/28/2000	0	0	E	

TABLE 1
GROUNDWATER CONTAMINATION CASE DESCRIPTION BY COUNTY
TEXAS COMMISSION ON ENVIRONMENTAL QUALITY

COUNTY / DIVISION	NEW CASES	FILE NAME	FILE NUMBER	LOCATION	CONTAMINATION DESCRIPTION	DATE	ENFORCEMENT STATUS		DATA QUALITY	SECTION 5.236
YOUNG										
RMD/PST										
		CONOCO PHILLIPS	110896	1101 4TH ST, GRAHAM	GASOLINE	5/6/1996	4	4	E,Q	
		PIERCE PETROLEUM PRODUCTS INC	094997	301 W MAIN, OLNEY	GASOLINE	3/23/1990	4	4	E,Q	
		THRIFTWAY MARKETING CO	111824	926 ELM ST, GRAHAM	GASOLINE, OTHER	10/31/1996	4	4	E,Q	
ZAVALA										
RMD/PST										
		J & E OIL CO	112569	1900 N HWY 83, CRYSTAL CITY	GASOLINE	8/29/1997	2A	2A	E,Q	
RMD/SF										
		CRYSTAL CITY AIRPORT	FILED BY	NE SIDE OF CRYSTAL CITY, OLD AIRPORT, E OF US HIGHWAY 83 AND N OF FM 582, CRYSTAL CITY		1/1/2008	5	5	E, Q, V3	

TABLE 1
GROUNDWATER CONTAMINATION CASE DESCRIPTION BY COUNTY
TEXAS COMMISSION ON ENVIRONMENTAL QUALITY

SUMMARY

TOTAL NUMBER OF GROUNDWATER CONTAMINATION CASES		% OF TCEQ TOTAL	% OF REPORT TOTAL
ENF - ENFORCEMENT DIVISION	4	0.1	<0.1
RO – REGIONAL OFFICES	3	0.1	<0.1
RAD - RADIOACTIVE MATERIALS DIVISION	5	0.1	<0.1
RMD/CA - REMEDIATION DIVISION/CORRECTIVE ACTION SECTION	590	14.4	13.1
RMD/DCRP - REMEDIATION DIVISION/ DRY CLEANER REMEDIATION PROGRAM	168	4.1	3.7
RMD/PST - REMEDIATION DIVISION/ PETROLEUM STORAGE TANK SECTION	2,214	54.1	49.1
RMD/SF - REMEDIATION DIVISION/ SUPERFUND CLEANUP SECTION	85	2.0	1.8
RMD/SSDAT - REMEDIATION DIVISION/SUPERFUND SITE DISCOVERY AND ASSESSMENT TEAM	17	0.4	0.4
RMD/VC - REMEDIATION DIVISION/VOLUNTARY CLEAN UP	722	17.6	16.0
RMD/VCIO - REMEDIATION DIVISION/VOLUNTARY CLEAN UP/INNOCENT OWNER	181	4.4	4.0
RMD/VCBSA - REMEDIATION DIVISION/VOLUNTARY CLEANUP/BROWNFIELDS SITE ASSESSMENT	5	0.1	<0.1
WPD - WASTE PERMITS DIVISION	63	1.5	<0.1
WQD/WQAS - WATER QUALITY DIVISION /WATER QUALITY ASSESSMENT SECTION	13	0.3	0.3
WSD/PDW - WATER SUPPLY DIVISION /PUBLIC DRINKING WATER SECTION	14	0.3	0.3
WSD/WRPA - WATER SUPPLY DIVISION/WATER RIGHTS PERMITTING AND AVAILABILITY SECTION	5	0.1	<0.1

TOTAL NUMBER OF GROUNDWATER CASES REGULATED BY THE TCEQ	4,089	100.0%	90.8%
TOTAL NUMBER OF NEW CASES REGULATED BY THE TCEQ	377	9.2%	8.3%
TOTAL NUMBER OF COUNTIES WITH GROUNDWATER CONTAMINATION CASES REGULATED BY THE TCEQ	215		

Figure 11. TCEQ Enforcement Status Summary

ENFORCEMENT STATUS			0 No Activity	1 Contamination Confirmed	2 Investigation	3 Corrective Action Planning	4 Implement Action	5 Monitor Action	6 Action Completed
A Federal B State	STATE/FED FUNDS	5	RMD/DCRP - 4 RMD/SF – 3 RMD/SSDA - 1	RMD/DCRP- 3 RMD/PST- 13 RMD/SF - 2 RMD/SSDA - 3	RMD/CA - 4 RMD/DCRP - 121 RMD/PST- 117 RMD/SF- 18 RMD/SSDA - 8	RMD/CA – 2 RMD/ DCRP - 6 RMD/SF- 13	RMD/CA - 1 RMD/PST- 58 RMD/SF- 11	RMD/CA - 1 RMD/SF - 36	RMD/PST- 37 RMD/DCRP - 3 RMD/SF- 5
A AG Office B Federal	COURT/FED ACTION	4	RMD/CA - 1 RMD/SF - 1	RMD/SF - 1	RMD/CA - 6 RMD/SF - 1	RMD/CA - 3 RMD/SF - 1	RMD/CA - 6 RMD/SF- 4	RMD/CA - 6 RMD/SF- 4	
A Permit B Order C Exec Action D Fed Referral	EXECUTIVE ACTION	3	ENF- 2 RMD/SF - 1	RMD/CA - 2 RMD/SF - 3	ENF- 2 RMD/CA - 58 RMD/DCRP - 1 RMD/SF - 1 WQD/WQAS - 1	RMD/CA - 53 RMD/SF - 7 RMD/DCRP - 1	RMD/CA - 81 RMD/SF- 4 WQD/WQAS - 6	RMD/CA - 110 RMD/SF- 27 WQD/WQAS – 7	RMD/CA - 8 RMD/SF - 2 WPD - 1
A Info Request B Plan Approval C Notice of Contamination D Referred	STAFF ACTION	2	RMD/CA - 1 RMD/SF - 1	RMD/CA - 11 RMD/DCRP - 2 RMD/SF- 2 WSD/WRPA - 2 RMD/PST- 2	RAD - 2 RMD/CA- 54 RMD/DCRP - 126 RMD/PST- 1056 RMD/SF - 14 RMD/SSDA - 6 WPD - 37 WQD/WQAS - 4 WSD/WRPA - 1	RMD/CA - 22 RMD/ DCRP - 7 RMD/SF - 11 WPD - 9	RO - 2 RMD/CA - 35 RMD/PST- 226 RMD/SF- 8 WPD - 15	RMD/CA - 36 RMD/SF- 27 WPD - 14	RMD/CA - 10 RMD/DCRP - 5 RMD/PST- 457 RMD/SF- 5 WSD/PDW - 14 WPD - 14
CONFIRMED- A Inspection B Data Review C Complaint D Referral	STAFF DISCOVERY	1	RMD/CA - 1 RMD/SSDA - 1	RMD/CA – 7 RMD/DCRP -1 RMD/PST- 247 WSD/WRPA – 1 RMD/SF -3 WPD - 1	RO - 1 RMD/CA - 36 RMD/DCRP - 11 RMD/SF - 11 RMD/SSDA - 6 WQD/WQAS - 1 WSD/WRPA - 1	RMD/CA - 12 RMD/SF - 7	RMD/CA - 8 RMD/SF - 5	RMD/CA - 8 RMD/SF- 6	RMD/CA - 6 RMD/SF- 3
A Voluntary Compliance and Notification B Voluntary Entrance into Cleanup Program	VOLUNTARY ACTION	0	RMD/CA - 1 RMD/DCRP - 1 RMD/VC - 145 RMD/VCBSA - 4	RMD/CA - 11 RMD/DCRP - 4 RMD/VC - 117	RMD/CA - 91 RMD/DCRP - 50 RMD/VC - 206	RMD/CA - 46 RMD/VC - 27	RMD/CA - 27 RMD/VC - 125	RMD/CA - 29 RMD/VC - 70	RMD/CA - 14 RMD/VC- 33 RMD/VCBSA - 1

ACTIVITY STATUS

A Action B No Action	A Action B No Action

A Remediation
B Source Removal
C No Further Action Needed
D Institutional Controls
E Engineering Controls

Figure 12. TCEQ County Contamination Map

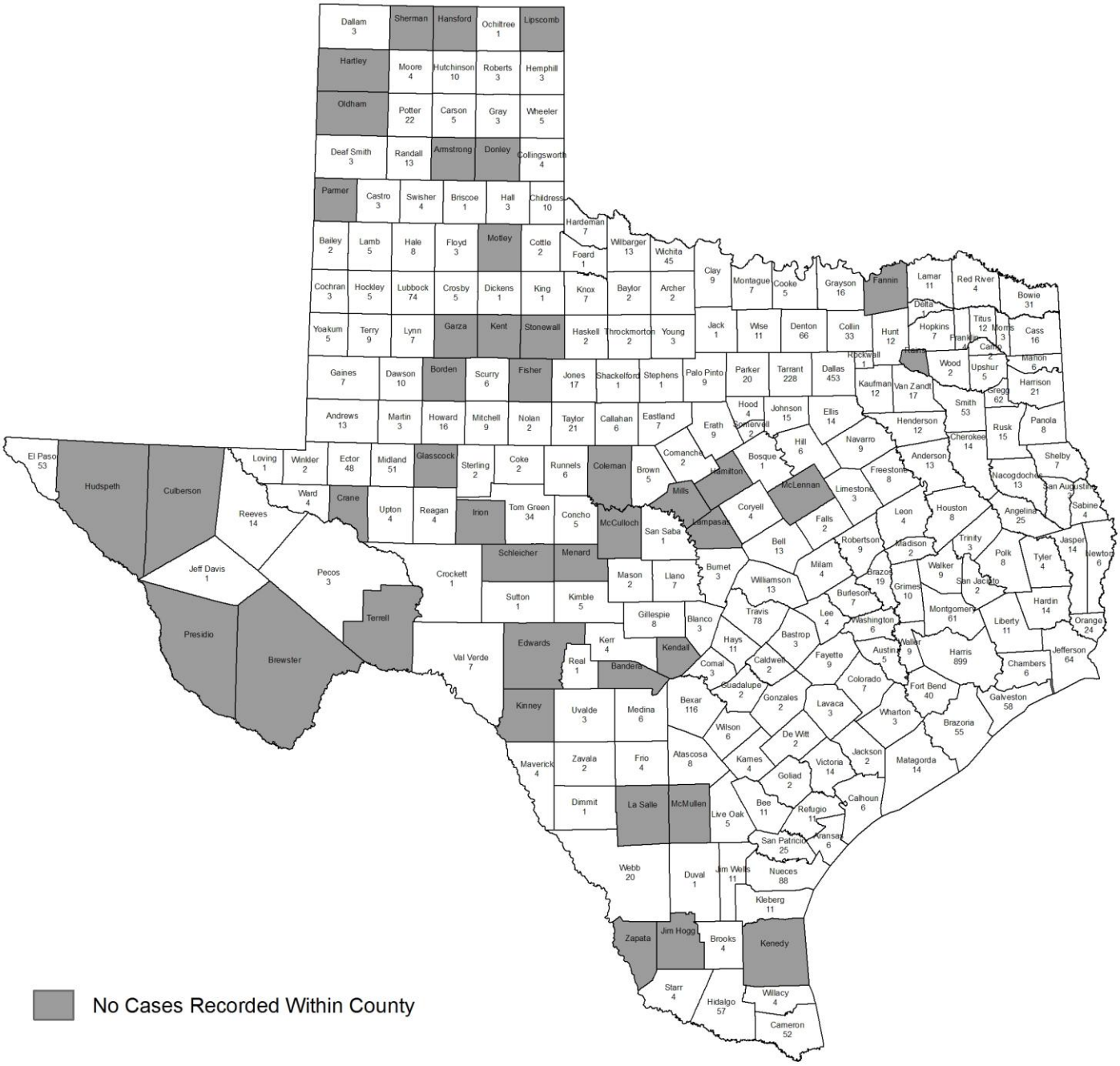

Table 2
Railroad Commission of Texas
Groundwater Contamination Case
Description Table

TABLE 2
GROUNDWATER CONTAMINATION CASE DESCRIPTION BY COUNTY
RAILROAD COMMISSION OF TEXAS

EXPLANATIONS OF FIELDS

COUNTY: THE COUNTY NAME IS THE FIRST ENTRY IN THE LEFT PORTION OF THE TABLE. IT IS LISTED ONLY ONCE FOR EACH OF THE CASES IN THAT COUNTY.

DIVISION: THESE ARE THE SPECIFIC REGULATORY PROGRAMS WITHIN THE RAILROAD COMMISSION. DIVISIONS ARE LISTED ONLY ONCE FOR THEIR RESPECTIVE CASES IN EACH COUNTY. SEE ACRONYM LIST (PAGE III) FOR AGENCY DIVISION AVREVIATIONS.

NEW CASES: AN ASTERISK (*) IS PLACED IN EACH RECORD THAT IS REPORTED AS NEW FOR THE YEAR.

FILE NAME: FILE NAMES REFLECT RESPONSIBLE PARTIES OR GEOGRAPHIC LOCATION

FILE NUMBER: FILE NUMBERS ARE ASSIGNED ACCORDING TO RCT DISTRICT COMPLIANT NUMBERING SYSTEMS, SOME DISTRICTS INCLUDE THE YEAR IN THE COMPLIANT NUMBER. SOME CASES HAVE NO NUMBERS BECAUSE THE CASE WAS INITIATED BY INSPECTION OR SOME OTHER MANNER. A FEW CASES ARE CODED ACCORDING TO RCT HEARING DOCKET NUMBER.

LOCATION: LOCATION DESCRIPTIONS VARY DEPENDING ON THE SCOPE OF THE INVESTIGATION AND WHETHER OR NOT THE COMPLAINANT'S PROPERTY IN ON AN OIL AND GAS LEASE. THE INVESTIGATIONS THAT ARE NARROWER IN GEOGRAPHIC SCOPE ARE DESCRIBED BY LATITUDE AND LONGITUDE.

CONTAMINATION: CL- CHLORIDE, BA - BARIUM, BTEX - BENZENE, TOLUENE, ETHYLBENZENE, AND XYLENE, HCL - HYDROCHLORIDE ACID, GW - GROUNDWATER, NACL- SODIUM CHLORIDE, NG- NATURAL GAS, PSH - PHASE SEPARATED HYDROCARBONS, TDS- TOTAL DISSOLVED SOLIDS, SW - SURFACE WATER. MOST CASES SITE SODIUM CHLORIDE AS CONTAMINATION. SOME CASES INVOLVE REFINED HYDROCARBONS, OTHERS CITE CHLORIDE BECAUSE CATIONS OTHER THAT SODIUM MAY BE PRESENT IN HIGH CONCENTRATION.

ENFORCEMENT STATUS: ACTIONS AND NOTICES OF VIOLATIONS ARE TAKEN AT STAFF LEVEL AND MAY BE CONCURRENT. THE CLOSURE OR SHUT-IN OF FACILITIES AND PLUGGING OF WELLS MAY ALSO BE DIRECTED AT STAFF LEVEL. STAFF DIRECTIVES ARE IDENTIFIED AS ENFORCEMENT STATUS 2. ACTIONS MAY BE STEPPED UP TO A FORMAL ENFORCEMENT LEVEL WHICH CAN BE CATEGORIZED AS EXECUTIVE ACTION AND INCLUDE ADMINISTRATIVE PENALTIES AND ORDERS. IN SOME CASES, GROUNDWATER CONTAMINATION NAY BE DOCUMENTED BUT SPECIFIC SOURCE OR AN ACTUAL RESPONSIBLE PARTY CANNOT BE IDENTIFIED. ENFORCEMENT STATUS WOULD BE CATEGORIZED AS STAFF DISCOVERY. ACTIONS OF RESPONSIBLE PARTIES WHO DISCOVER AND REPORT GROUNDWATER CONTAMINATION ARE CATEGORIZED AS VOLUNTARY ACTIONS EVEN THOUGH INVESTIGATIVE OR REMEDIAL PLANS ARE REVIEWED AND APPROVED BY THE OIL AND GAS DIVISION.

DATA QUALITY: E - EPA APPROVED ANALYTICAL PROCEDURES,
Q - QUALITY CONTROL PROGRAM ESTABLISHED FOR SAMPLING PROCEDURES,
V - VERIFICATION OF CONTAMINATION THROUGH PROCEDURES LISTED BELOW:

1. SPLITTING SAMPLES WITH REGULATED ENTITY OR OTHER AGENCY FOR COMPARISON OF ANALYSIS RESULTS
2. RESAMPLING FOR VERIFICATION ANALYSIS RESULTS
3. SUPERVISORY OR COMMITTEE REVIEW OF SAMPLING PROCEDURES AND ANALYSIS RESULTS

TABLE 2
GROUNDWATER CONTAMINATION CASE DESCRIPTION BY COUNTY
RAILROAD COMMISSION OF TEXAS

COUNTY	DIVISION	NEW CASES	FILE NAME	FILE NUMBER	LOCATION		CONTAMINATION DESCRIPTION	ENFORCEMENT STATUS		DATA QUALITY
ANDERSON										
	OIL & GAS									
			SOUTHWEST OPERATING, INC.	OCP# 1664	LAT 31.9729 LONG -96.0388 (NAD83)	INGRAM TRINITY FIELD UNIT RELIANT SITE	CHLORIDE	1A	4	E,Q,V,2
ANDREWS										
	OIL & GAS									
			UNKNOWN OPERATOR			ANDREWS SOUTH, (PRIDE PETROLEUM SERV).	CRUDE OIL IN GW	1C	3	E,Q,V,2
			TEPPCO/1978 CRUDE PL RELEASE			ANDREWS SOUTH	CHLORIDE IN WW	1C	2B	E,Q,V,2
			PURE RESOURCES-DOLLARHIDE QUAD REMEDIATION	OCP# 1048	LAT 32.1401 LONG -103.0511 (NAD83)	DOLLARHIDE (DEVONIAN), 45 MI WNW ANDREWS	CHLORIDES, CONDENS	0	5	E,Q,V,2
		*	PLAINS PIPELINE, L.P.	OCP# 3908	LAT 32.468 LONG -102.279 (NAD83)	GRUY 6" #2	PSH & BENZENE	0	4	E,Q,V,2
		*	OCCIDENTAL PERMIAN, LTD	OCP# 3109	LAT 32.1495 LONG -102.4413 (NAD83)	MIDLAND FARMS DEEP UNIT	LNAPL, BTEX, SALTWATER	0	1	E,Q,V,2
			LINK ENERGY PIPELINE LP	OCP# 1693	LAT 32.2964 LONG -102.6425 (NAD83)	ANDREWS TNM-98-13	TPH IN GW, MONITORING	0	5	E,Q,V,2
			GROUP ENVIRONMENTAL MGMT CO/BP	OCP# 1021	LAT 32.1445 LONG -102.4222 (NAD83)	MIDLAND FARMS GAS PLANT	TPH IN GW, MONITORING	0	5	E,Q,V,2
			CITY OF ANDREWS COMPLAINT	08-5010		ANDREWS	SODIUM CHLORIDES	1C	2A	E,Q,V,2
ANGELINA										
	OIL & GAS									
			TEXAS EASTERN PIPELINE CO.	OCP# 1071		LUFKIN-COMPRESSOR STATION	PCB'S (EPA CD)	0	4	E,Q,V,2
ARANSAS										
	OIL & GAS									
			ENERGY TRANSFER (FORMERLY HPL/AEP ENRON)	OCP#2424	LAT 28.2865 LONG -96.8321 (NAD83)	CONCOCO HQ DEHYDRATOR	HYDROCARBONS	0	6A	E,Q,V,2
ARCHER										
	OIL & GAS									
			PLAINS MARKETING	OCP# 2427	LAT 33.7539 LONG -98.6874 (NAD83)	STEINBERGER TRUCK STATION	CRUDE OIL ON GW	1C	4	E,Q,V,2
ATASCOSA										
	OIL & GAS									
		*	FRAC TANK RENTAL	CU-54417	LAT 28.9286 LONG -98.5389 (NAD83)	JOURDANTON WASHOUT PIT	CHLORIDE, ARSENIC	5	4	E,Q,V,2
			REGENCY GAS SERV., FORM, BEAR CUB LLC FASHING GP	OCP#3000	LAT 28.8146 LONG -98.1877 (NAD83)	OIL PEOPLE RD. FASHING	BTEX	1B	4	E,Q,V,2
AUSTIN										
	OIL & GAS									
			ANONYMOUS COMPLAINT	OCP# 1294	LAT 29.9917 LONG -96.1211 (NAD83)	RACCOON BEND FIELD, WOODLEY LEASE	NACL, PSH, BTEX, BA	2	5	E,Q,V,2
			FENNER COMPLAINT	OCP# 1531	LAT 29.9293 LONG -96.3817 (NAD83)	SOUTH OF HOPPE ROAD, NEAR NEW BREMEN	BTEX, TPH, CHLORIDE, METALS	1C	2B	E,Q,V,2
		*	BELLVILLE SCHOOL LAND LEASE WELL NO. 22	OCP# 3602	LAT 30.0067 LONG -96.1224 (NAD83)	RACCOON BEND FIELD, 1.6 MI SE COCHRAN	BENZENE, TPH	0	2A	E,Q,V,2
BASTROP										
	OIL & GAS									
			TEPPCO ROSANKY PIPELINE/3D RANCH	OCP# 3035	LAT 29.9224 LONG -97.1722 (NAD83)	TEPPCO ROSANKY PIPELINE/3D RANCH	BTEX	0	4	E,Q,V,2
BEE										
	OIL & GAS									
			TEXACO EXPL & PROD.	OCP# 1804	LAT 28.5321 LONG -97.7686 (NAD83)	NORMANNA GAS LIQUIDS PLANT	HYDROCARB, CONDENSATE	0	5	E,Q,V,2
			HOUSTON PIPELINE - CHESNUTT COMPLAINT	OCP# 1261	LAT 28.5959 LONG -97.8522 (NAD83)	TULETA GAS PL. 4 MI SW OF TULETA	HYDROCARB, COND, NG	1C	3	E,Q,V,2
BORDEN										
	OIL & GAS									
		*	PLAINS PIPELINE, L.P.	OCP# 3320	LAT 32.637 LONG -101.509 (NAD83)	JO MILL 8" GATHERING #1	PSH & BENZENE	0	4	E,Q,V,2
			LINK ENERGY PIPELINE LP	OCP# 1845	LAT 32.566 LONG -101.5124 (NAD83)	NORTH CHEYENNE STATION, N OF VEALMOOR	CRUDE OIL IN SHALLOW GW	0	4	E,Q,V,2
			CRMWD COMPLAINT (SOUTH SHORE)	8A-4832	LAT 32.5792 LONG -101.2032 (NAD83)	VINCENT NORTH (LAKE JB THOMAS)	CHLORIDES IN GW AND SEEP	1C	4	E,Q,V,2
			CRMWD COMPLAINT (APACHE) (N. SHORE)	OCP# 1130	LAT 32.6048 LONG -101.2049 (NAD83)	LAKE JB THOMAS, SE BORDEN COUNTY	CHLORIDES IN GW AND SEEP	1C	5	E,Q,V,2

TABLE 2
GROUNDWATER CONTAMINATION CASE DESCRIPTION BY COUNTY
RAILROAD COMMISSION OF TEXAS

COUNTY	DIVISION	NEW CASES	FILE NAME	FILE NUMBER	LOCATION		CONTAMINATION DESCRIPTION	ENFORCEMENT STATUS		DATA QUALITY
BRAZORIA										
	OIL & GAS									
			HPL/AEP (FORMERLY HOUSTON PIPELINE/ENRON) .	OCP# 1255	LAT 29.3077 LONG -95.2319 (NAD83)	FINGERS FARM DEHY. UNIT	BTEX, TPH	0	5	E,Q,V,2
			CHEVRONTEXACO, O.F. EWING LEASE	OCP# 2194	LAT 29.5091 LONG -95.3363 (NAD83)	MANVEL FIELD	BENZENE,BA,METALS,CL,TPH	2	3	E,Q,V,2
			CHEVRONTEXACO, WEST COLUMBIA ELEMENTARY SCHOOL	OCP# 2193	LAT 29.1363 LONG -95.6444 (NAD83)	WEST COLUMBIA, S. GRAY & GULF DRIVE	PSH ON GROUNDWATER, TPH	1B	3	E,Q,V,2
			DOW CHEMICAL COMPANY	OCP# 1893	LAT 29.0346 LONG -95.3604 (NAD83)	STRATTON RIDGE SALT DOME	CHLORIDE	1A	4	E,Q,V,2
			TEXACO BRADLEY BORROW PITS	OCP# 1671	LAT 29.1466 LONG -95.6727 (NAD83)	FM 1301 AND CR 943, WEST COUMBIA	PSH, ARSENIC, CHLORIDES	1B	2B	E,Q,V,2
			OLD OCEAN GAS PLANT	OCP# 1081	LAT 29.0471 LONG -95.7475 (NAD83)	OLD OCEAN FIELD	PSH, BTEX	1D	5	E,Q,V,2
			TEPPCO	OCP# 3003	LAT 29.1456 LONG -95.6755 (NAD83)	34090 FM 1301, WEST COLUMBIA	CRUDE OIL, PSH	0	2A	E,Q,V,2
			SCOPEL COMPLAINT	OCP# 1635	LAT 29.4969 LONG -95.3357 (NAD83)	MANVEL FIELD, WT BELCHER "B"	SODIUM CHLORIDES	2	3	E,Q,V,2
			TEXCAL WEST HASTINGS UNIT LEASE	OCP# 3034	LAT 29.4867 LONG -95.2389 (NAD83)	WEST HASTINGS FIELD	CHLORIDES	0	1	E,Q,V,2
			MANVEL SALTWATER DISPOSAL	CU-52792	LAT 29.5023 LONG -95.3421 (NAD83)	MANVEL FIELD	BARIUM, SW, TPH, TDS	5	5	E,Q,V,2
BROOKS										
	OIL & GAS									
		*	BASS ENTERPRISE PRODUCTION COMPANY	OCP# 3601	LAT 26.8815 LONG -98.1897 (NAD83)	LOPEZ RANCH	BTEX & TPH	0	3	E,Q,V,2
		*	SHELL EXPLORATION AND PRODUCTION COMPANY	OCP# 3564	LAT 26.7896 LONG -98.0684 (NAD83)	FORMER SANTA FE RANCH SEPARATION STATION	BTEX & TPH	1C	3	E,Q,V,2
			KOCH PIPELINE CO., LP	OCP# 1487	LAT 27.2275 LONG -98.0566 (NAD83)	FALFURRIAS/BROOKS CO. AKA FALF	HYDROCARBONS	0	1	E,Q,V,2
		*	EXXONMOBIL	OCP# 2186	LAT 26.8123 LONG -98.4125 (NAD83)	KELSEY METER STATION 2	BTEX & TPH	1C	3	E,Q,V,2
		*	EXXONMOBIL	OCP# 3541	LAT 28.818 LONG -98.3986 (NAD83)	KELSEY NORTH STATION BLOW DOWN	BTEX & TPH	1C	3	E,Q,V,2
			EL PASO	OCP# 2326	LAT 26.7965 LONG -98.3841 (NAD83)	KELSEY STATION	BTEX, TPH, & PSH	0	4	E,Q,V,2
BROWN										
	OIL & GAS									
			UNIDENTIFIED	7B-7312	LAT 32.0007 LONG -99.0874 (NAD83)	PICKETT RANCH, 2 MI SE OF CROSS CUT	SW SEEP-HIGH CHLORIDES	2	2B	E,Q,V,2
BURLESON										
	OIL & GAS									
			BURLESON COMPRESSOR STA. (CONOCO PHILLIPS)	OCP# 1973	LAT 30.5617 LONG -96.5852 (NAD83)	NEAR COLLEGE STATION	BENZENE	1A	2A	E,Q,V,2
			DEVON TEXAS A&M GAS PLANT	OCP# 1947	LAT 30.5003 LONG -96.387 (NAD83)	FM HWY 50,1.5 MILES S OF BRAZOS RIVER	BENZENE	0	5	E,Q,V,2
CALDWELL										
	OIL & GAS									
			CRYSTAL OIL & LAND CO.	CU-53542	LAT 29.7308 LONG -97.6107 (NAD83)	R.W. CARTER PIT, SALT FLAT FIELD	CRUDE OIL	5	4	E,Q,V,2
CALHOUN										
	OIL & GAS									
			KOCH. VIRGINIA STREET STATION	OCP# 1500	LAT 28.6246 LONG -96.6342 (NAD83)	PORT LAVACA	CRUDE OIL, BTEX, TPH	1C	5	E,Q,V,2
CARSON										
	OIL & GAS									
			WALT POLING VS UNKNOWN (FRANK SHEEHAN)	OCP# 1627	LAT 35.5782 LONG -101.6227 (NAD83)	PANHANDLE, WEST FIELD, 3 MI SW OF FRITCH	DRIP GAS OR COND.	1C	5	E,Q,V,2
CASS										
	OIL & GAS									
			TEXAS EASTERN PIPELINE CO.	OCP# 1035	LAT 33.0519 LONG -94.0713 (NAD83)	ATLANTA COMPRESSOR STATION	PCB'S (EPA CD)	0	4	E,Q,V,2
			LODI GAS PROCESSING PLANT	CU-52584	LAT 32.9004 LONG -94.1422 (NAD83)	RODESSA FIELD, 12 MI S OF ATLANTA, TX	TPH, BTEX, (CONDENSATE)	2	4	E,Q,V,2
CHAMBERS										
	OIL & GAS									
		*	MAYES FIELD COMPRESSOR STATION	OCP# 3429	LAT 29.5691 LONG -94.7102 (NAD83)	SMITH POINT	BENZENE, ARSENIC	0	2B	E,Q,V,2
CLAY										
	OIL & GAS		CONOCO	OCP# 2181	LAT 33.6342 LONG -98.2906 (NAD83)	MATTIE WILSON DISCHARGE, MEYERS PROPERTY	CRUDE OIL	1C	4	E,Q,V,2

TABLE 2
GROUNDWATER CONTAMINATION CASE DESCRIPTION BY COUNTY
RAILROAD COMMISSION OF TEXAS

COUNTY	DIVISION	NEW CASES	FILE NAME	FILE NUMBER	LOCATION		CONTAMINATION DESCRIPTION	ENFORCEMENT STATUS		DATA QUALITY
COCHRAN										
	OIL & GAS									
			OXY USA - LEHMAN COMPRESSOR STATION	OCP# 1611	LAT 33.5478 LONG -102.8207 (NAD83)	LEVELLAND FIELD, 5 MI S OF LEHMAN	CONDENSATE	1D	4	E,Q,V,2
COKE										
	OIL & GAS									
			SUNOCO, INC.	OCP#3002	LAT 32.0505 LONG -100.6753 (NAD83)	JAMESON WELL COMPLAINT	BTEX, TPH, FREE PRODUCT	1C	1	E,Q,V,2
	OIL & GAS		WEST TEXAS GAS (FORM MITCHELL GAS SERV [DEVON])	OCP# 1553	LAT 32.0488 LONG -100.6813 (NAD83)	JAMESON GAS PLANT, 2 MI S OF SILVER	CONDENSATE	1A	4	E,Q,V,2
	OIL & GAS		WENDKIRK OIL FIELD		LAT 31.8502 LONG -100.3866 (NAD83)	NONPOINT SOURCE INVESTIGATION & REMED.	CHLORIDES	1B	2B	E,Q,V,2
COLORADO										
	OIL & GAS									
			NEUENDORFF COMPLAINT	CU-52819	LAT 29.8425 LONG -96.5212 (NAD83)	NORTH OF COLUMBUS	CHLORIDE	1C	2B	E,Q,V,2
			ENTERPRISE N CHESTERFIELD AMINE TREATING FACILITY	OCP# 3303	LAT 29.6183 LONG -96.2625 (NAD83)	5959 BEAL ROAD NEAR EAGLE LAKE	BTEX, TPH	0	1	E,Q,V,2
COMANCHE										
	OIL & GAS									
			SUNOCO (PRIDE)	OCP# 2442	LAT 32.0762 LONG -98.4672 (NAD83)	COMYN CRUDE STATION	PSH, BTEX, TPH	0	6A	E,Q,V,2
			EXXONMOBILE REFINING AND SUPPLY CO.	OCP# 3033	LAT 32.1819 LONG -98.5369 (NAD83)	FORMER DELEON STATION	BTEX, TPH	0	5	E,Q,V,2
COOKE										
	OIL & GAS									
			TOM DANGLEMYER COMPLAINT	9-97-5206		DANGLE FIELD, 5 MI SOUTH OF MUENSTER	NATURAL GAS	2	3	E,Q,V,2
CRANE										
	OIL & GAS									
			EXXONMOBIL	OCP# 1292	LAT 31.4618 LONG -102.6162 (NAD83)	SANDHILLS GAS PLANT	BTEX	0	5	E,Q,V,2
			BUTLER COMPLAINT	08-09558		LEA (SAN ANDRES) FIELD, 10 MI W OF CRANE	NACL	1C	2B	E,Q,V,2
			KINDER MORGAN, INC.	OCP# 1842	LAT 31.5247 LONG -102.4452 (NAD83)	WADDELL COMPRESSOR STATION	PSH IN GW	0	5	E,Q,V,2
			PLAINS MARKETING, L.P.	OCP# 1989	LAT 31.4243 LONG -102.3272 (NAD83)	MCELROY FIELD AREA, CRANE FACILITY	CRUDE OIL IN GW	0	5	E,Q,V,2
			B P AMOCO (FORMERLY ARCO PERMIAN)	OCP# 1132	LAT 31.4416 LONG -102.4617 (NAD83)	BLOCK 31 GAS PLANT, 8 MI NW OF CRANE	PSH IN GW	0	5	E,Q,V,2
			SHELL PIPELINE COMPANY	OCP# 1052	LAT 31.6422 LONG -102.5652 (NAD83)	PENWELL PUMP STATION, 15 MI S OF PENWELL	CRUDE	0	5	E,Q,V,2
			TOTAL (FORMERLY ATOFINA PETROCHEMICALS, INC.)	OCP# 1043	LAT 31.4343 LONG -102.44 (NAD83)	CRANE STATION	CRUDE OIL	0	4	E,Q,V,2
			KINDER MORGAN, INC.	OCP# 1456	LAT 31.4931 LONG -102.5802 (NAD83)	MONAHANS SE, SANDHILLS COMPRESSOR STA.	PSH ON GROUNDWATER	0	5	E,Q,V,2
CROCKETT										
	OIL & GAS									
			DUKE ENERGY (FORMERLY UPRC)	OCP# 1203	LAT 30.6825 LONG -101.2167 (NAD83)	OZONA GAS PLANT, 1 MI S OF OZONA	HYDROCARBONS	0	4	E,Q,V,2
			DUKE ENERGY (FORMERLY UPRC)	OCP# 1210	LAT 30.4475 LONG -100.5883 (NAD83)	SOUTHWEST OZONA GP, 28 MI SW OF OZONA	BTEX HYDROCARBONS	0	4	E,Q,V,2
			J. CLEO THOMPSON PETROLEUM MANAGEMENT, LLC	OCP# 3039	LAT 30.7078 LONG -101.2041 (NAD83)	STOKES WELL COMPLAINT	BTEX	1C	1	E,Q,V,2
			PLAINS PIPELINE L.P.	OCP# 2324	LAT 30.8 LONG -101.8333 (NAD83)	PECOS RIVER OZONA/CRANE 12", 8 M S IRAAN	CRUDE OIL	0	4	E,Q,V,2
DAWSON										
	OIL & GAS									
			LINK ENERGY PIPELINE LP	OCP# 2426	LAT 32.723 LONG -102.1629 (NAD83)	SANDS STATION HIST. LEAK SITE, W OF LAMESA	CRUDE OIL IN SHALLOW GW	0	5	E,Q,V,2
			PLAINS MARKETING, LP	OCP#2328	LAT 32.567 LONG -101.9348 (NAD83)	BREEDLOVE TO MUNGERVILLE PL RELEASE	CRUDE OIL IN GW	0	5	E,Q,V,2

TABLE 2
GROUNDWATER CONTAMINATION CASE DESCRIPTION BY COUNTY
RAILROAD COMMISSION OF TEXAS

COUNTY	DIVISION	NEW CASES	FILE NAME	FILE NUMBER	LOCATION		CONTAMINATION DESCRIPTION	ENFORCEMENT STATUS		DATA QUALITY
DEWITT										
	OIL & GAS									
			ENERGY TRANSFER, DAGGS #2	OCP# 1254	LAT 29.1188 LONG -96.9945 (NAD83)	HWY 77, 23 MILES SOUTH OF HALLETSVILLE	BTEX, TPH	0	5	E,Q,V,2
			APACHE, ZENGERLE #3 & #4 BLOWOUT	OCP# 3089	LAT 28.98 LONG -97.29 (NAD83)	FM 3157, 7.8 MILES SW FROM CUERO	METHANE	2	4	E,Q,V,2
DUVAL										
	OIL & GAS									
			EL PASO	OCP# 2443	LAT 27.7725 LONG -98.2378 (NAD83)	SAN DIEGO STATION	DISSOLVED BENZENE & TPH	0	3	E,Q,V,2
			KOCH PIPELINE CO., LP	OCP# 1481	LAT 27.6136 LONG -98.3888 (NAD83)	BENAVIDES STATION	BTEX, PSH, TPH	0	4	E,Q,V,2
EASTLAND										
	OIL & GAS									
			BP RANGER STATION	OCP# 2198	LAT 32.4375 LONG -98.7125 (NAD83)	COUNTY ROAD 465	HYDROCARBONS	0	6C	E,Q,V,2
			BPCHEVRON/CARSON RANCH	OCP# 2179	LAT 32.4998 LONG -98.8085 (NAD83)	CARSON RANCH, 2 MI NE OF RANGER	OIL SEEP/PALO PINTO CR.	2	4	E,Q,V,2
			KIRK FIELD OPERATING COMM.	CU-51670	LAT 32.2288 LONG -98.6227 (NAD83)	MIEARS PROPERTY, 3 MI EAST OF GORMAN	SW WITH HYDROCARBONS	5	5	E,Q,V,2
			DEVON GAS SERVICES, LP	OCP# 3105	LAT 32.106 LONG -99.0578 (NAD83)	HAMBY PROPERTY	TPH, BTEX, PSH	0	4	E,Q,V,2
ECTOR										
	OIL & GAS									
			TEXACO EXPL & PROD./MCKNIGHT		LAT 31.4056 LONG -101.3259 (NAD83)	ODESSA AREA, HEADLEE FIELD	CHLORIDES IN GW	1C	2B	E,Q,V,2
			SHELL WESTERN E & P (TXL GAS PL.)	OCP# 1656	LAT 31.9166 LONG -102.745 (NAD83)	GOLDSMITH FIELD, NOTREES, TX	FREE PHASE HC & BTEX	0	5	E,Q,V,2
			SECOR (FORMERLY TEXACO E&P, INC.)	OCP# 1683	LAT 31.9065 LONG -102.3118 (NAD83)	NORTH HEADLEE GAS PLANT, 2 MI E OF ODESSA	CHROMIUM	0	5	E,Q,V,2
			MARCELLINA VALENZUELA COMPLAINT	08-4839	LAT 31.7547 LONG -102.3685 (NAD83)	ODESSA SOUTH	SODIUM CHLORIDES	1C	1	E,Q,V,2
			KINDER MORGAN, INC.	OCP# 1450	LAT 31.9816 LONG -102.6362 (NAD83)	EAST GOLDSMITH GAS PLANT, GOLDSMITH, TX	PSH HYDROCARBONS	0	5	E,Q,V,2
			GROUP ENVIRONMENTAL MGMT CO/BP	OCP# 1080	LAT 32.0083 LONG -102.5164 (NAD83)	NORTH COWDEN GAS PLANT, 1 MI W OF COWDEN	PSH, BTEX	0	5	E,Q,V,2
			AMERICAN CENTRAL GAS TECHNOLOGIES INC.	OCP# 2452	LAT 31.8624 LONG -102.4298 (NAD83)	ODESSA WEST, FOSTER NATURAL GAS PLANT	PSH IN GW, BTEX	0	4	E,Q,V,2
ERATH										
	OIL & GAS									
			DEVON GAS SERVICES	OCP# 1890	LAT 32.3141 LONG -98.3833 (NAD83)	HUCKABAY GAS PLANT, 5.7 MI W OF HUCKABY	HYDROCARBONS ON GW	0	5	E,Q,V,2
FOARD										
	OIL & GAS									
			GAMBLE COMPLAINT	CU-51586		THALIA FIELD, 3 MI SOUTH OF THALIA	NATURAL GAS	1C	3	E,Q,V,2
FORT BEND										
	OIL & GAS									
			SUGAR LAND RANCH SECTION 1 SOUTH	VCP#3-6006	LAT 29.5481 LONG -95.5786 (NAD83)	SUGAR LAND RANCH, SUGAR LAND	TPH	0	4	E,Q,V,2
			FLESSNER	CU# 51902	LAT 29.2467 LONG -95.6531 (NAD83)	NASH DOME, FLESSNER LEASE	CL,AS,BA,CD,BENZENE	5	3	E,Q,V,2
			SEMPIPE PROPOSED TUSCANY LAKES, 6234 MCHARD RD	OCP# 2622	LAT 29.5753 LONG -95.481 (NAD83)	BLUE RIDGE FLD NEAR MISSOURI CITY	BENZENE, TPH, PSH	0	5	E,Q,V,2
			PLAINS MARKETING, ROUEN ROAD CRUDE RELEASE	OCP#2620	LAT 29.57 LONG -95.475 (NAD83)	ROUEN RD/MCHARD RD, BLUE RIDGE FLD	PSH & DISSOLVED TPH	0	5	E,Q,V,2
FRANKLIN										
	OIL & GAS									
		*	SHELL OIL PRODUCTS	OCP# 3590	LAT 33.0638 LONG -95.27 (NAD83)	WINNSBORO	BTEX, TPH, LNAPL	4	4	E,Q,V,2
FREESTONE										
	OIL & GAS									
			SOUTHWEST OPERATING, INC.	OCP# 1663	LAT 31.9786 LONG -96.0661 (NAD83)	RODESSA, INGRAM TRINITY FLD. UNIT	SALT WATER	2	4	E,Q,V,2
FRIO										
	OIL & GAS		CRUDE PROCESSING	CU-51772	LAT 29.8699 LONG -99.1015 (NAD83)	RECLAMATION PLANT-RIGGS SWD,1MI S PEARSALL	CRUDE OIL	5	5	E,Q,V,2

TABLE 2
GROUNDWATER CONTAMINATION CASE DESCRIPTION BY COUNTY
RAILROAD COMMISSION OF TEXAS

COUNTY	DIVISION	NEW CASES	FILE NAME	FILE NUMBER	LOCATION		CONTAMINATION DESCRIPTION	ENFORCEMENT STATUS		DATA QUALITY
GAINES										
	OIL & GAS									
			SHELL PIPELINE LP	OCP# 1689	LAT 32.6875 LONG -102.6434 (NAD83)	TPL 96-07, SEMINOLE AREA	CRUDE OIL IN GW	0	5	E,Q,V,2
			EXXONMOBIL REFINING AND SUPPLY CO.	OCP#2428	LAT 32.549 LONG -102.7047 (NAD83)	FLANAGAN CRUDE OIL PIPELINE RELEASE SITE	HYDROCARBONS	0	5	E,Q,V,2
			EXXONMOBIL	OCP#1993	LAT 32.6886 LONG -102.65 (NAD83)	SEMINOLE TANK FARM	PSH ON GROUNDWATER	0	5	E,Q,V,2
			ARCO PERMIAN	OCP# 1138	LAT 32.7559 LONG -102.7195 (NAD83)	WOOD STATION SEMINOLE AREA	CRUDE OIL IN GW	1A	5	E,Q,V,2
			AMERADA HESS (ANON. COMPL.)	OCP# 1104		WARDSWELL DRAW, 2 MI.NW OF SEMINOLE	NATURAL GAS, N2	1C	4	E,Q,V,2
GALVESTON										
	OIL & GAS									
			REEF EXPLORATION	OCP# 2214	LAT 29.2636 LONG -95.0158 (NAD83)	TREASURE ISLE FIELD, 3 MI S OF HITCHCOCK	BENZENE, BARIUM, CHLORIDE	0	3	E,Q,V,2
			HASSIE HUNT EXPLORATION CO.	OCP# 1898	LAT 29.3616 LONG -95.0788 (NAD83)	GILBY, M GU LEASE (172308)	CL, BENZENE	1C	5	E,Q,V,2
GOLIAD										
	OIL & GAS									
		*	DCP MIDSTREAM, VICTORIA 6-5/8" NEAR HORD CREEK	OCP# 2559	LAT 28.667 LONG -97.6582 (NAD83)	RIGHT OF WAY NEAR HORD CREEK	BTEX	0	4	E,Q,V,2
GRAY										
	OIL & GAS									
			PLAINS MARKETING, LP (LEFORS 10" TO 8")	OCP# 2327	LAT 35.4245 LONG -100.7293 (NAD83)	PANHANDLE FIELD, 4 MI ESE OF LEFORS	CRUDE OIL (PSH)	0	4	E,Q,V,2
			PLAINS MARKETING, LP	OCP# 2556	LAT 35.4166 LONG -100.9 (NAD83)	BOWERS CITY 3" PIPELINE	PSH, BTEX, TPH	0	4	E,Q,V,2
			PLAINS MARKETING, LP	OCP# 2413	LAT 35.932 LONG -100.7388 (NAD83)	LEFORS 4" KEY LEASE CRUDE OIL PIPELINE	BTEX	0	4	E,Q,V,2
			MATT HINTON COMPLAINT	CU-54135	LAT 35.4899 LONG -100.9411 (NAD83)	SEC 88, BLK. 3, I&GN RR SURVEY	BTEX	1C	1	E,Q,V,2
GREGG										
	OIL & GAS									
			TEXAS EASTERN PIPELINE CO.	OCP# 1072		LONGVIEW-COMPRESSOR STATION	PCB'S (EPA CD)	0	4	E,Q,V,2
			SW STEEL CASTING/SCURLOCH PERMIAN	OCP#1642	LAT 32.5023 LONG -94.8081 (NAD83)	LONGVIEW	CRUDE	0	4	E,Q,V,2
GRIMES										
	OIL & GAS									
			WATT, D.L. COMPLAINT	OCP# 2476	LAT 30.7423 LONG -96.0495 (NAD83)	1567 CR 126, IOLA, TX 77861	BTEX, TPH	1C	5	E,Q,V,2
GUADALUPE										
	OIL & GAS									
			EXXON MOBIL CORPORATION.	OCP# 1390	LAT 29.6969 LONG -97.7436 (NAD83)	SAN MARCOS RIV. SEEP-S. BANK	CRUDE OIL	5	3	E,Q,V,2
HALE										
	OIL & GAS									
		*	OXY PERMIAN	OCP# 3325	LAT 33.8399 LONG -102.0531 (NAD83)	ANTON IRISH	BENZENE	0	5	E,Q,V,2
HARDEMAN										
	OIL & GAS									
			PLAINS ALL AMERICAN PIPELINE	OCP# 3038	LAT 34.3666 LONG -99.5666 (NAD83)	HARDEMAN NORTH PIPELINE	PSH	0	4	E,Q,V,2
			PLAINS MARKETING, LP	OCP# 2485	LAT 34.372 LONG -99.57 (NAD83)	MULKEY, 10 MI NE OF QUANAH	CRUDE OIL	1C	4	E,Q,V,2
			PLAINS ALL AMERICAN PIPELINE	OCP# 2611	LAT 34.35 LONG -99.55 (NAD83)	HARDEMAN GATHERING THRASH PIPELINE	PSH, BTEX, TPH	0	1	E,Q,V,2
HARDIN										
	OIL & GAS									
			SILSBEE GAS PLANT	OCP# 1987	LAT 30.4407 LONG -94.1671 (NAD83)	4 MILES N OF SILSBEE, N OF BOURLON RD	BENZENE, ARSENIC, BARIUM	0	3	E,Q,V,2
HARRIS										
	OIL & GAS									
			FRIENDSWOOD METER STATION 22	OCP# 1884	LAT 29.5667 LONG -95.1689 (NAD83)	FM 2351 AND I-45 IN FRIENDSWOOD	NAPL, BTEX	0	5	E,Q,V,2
			91 ACRE TRACT	BRP#3-5003	LAT 29.6446 LONG -95.4022 (NAD83)	ALMEDA RD, HOUSTON	CHLORIDE	0	5	E,Q,V,2
			B & G ENERGY DOOLEY LEASE	OCP# 3103	LAT 29.9509 LONG -95.1849 (NAD83)	W LAKE HOUSTON PKWY, HOUSTON	BENZENE, CHLORIDES	1C	1	E,Q,V,2
			BILL BURNETT COMPLAINT	3-5969	LAT 30.0926 LONG -95.6574 (NAD83)	TOMBALL FIELD	BENZENE	2	3	E,Q,V,2

TABLE 2
GROUNDWATER CONTAMINATION CASE DESCRIPTION BY COUNTY
RAILROAD COMMISSION OF TEXAS

COUNTY	DIVISION	NEW CASES	FILE NAME	FILE NUMBER	LOCATION		CONTAMINATION DESCRIPTION	ENFORCEMENT STATUS		DATA QUALITY
HARRIS										
	OIL & GAS									
			BOUDREAUX / HOFFMAN ESTATES	OCP#1861	LAT 30.0524 LONG -95.6369 (NAD83)	TOMBALL FIELD	NACL/BENZENE	2	5	E,Q,V,2
			CVS PHARMACY STORE #4706	VCP#3-30002	LAT 29.9108 LONG -95.4811 (NAD83)	12601 STATE HWY 249, HOUSTON	CHLORIDE	0	1	E,Q,V,2
			CHEVRONTEXACO (HUBBLE FEE PROPERTY)	OCP# 1964	LAT 29.8969 LONG -95.4386 (NAD83)	2100 W MOUNT HOUSTON RD., HOUSTON	CHLORIDE, METALS	0	3	E,Q,V,2
			FRIENDSWOOD DEVELOPMENT COMPANY	OCP# 1069	LAT 30.0118 LONG -95.171 (NAD83)	KINGS RIVER SUBDIVISION # 7, KINGWOOD,TX	BENZENE, TPH	1C	5	E,Q,V,2
			HULDA MARTENS LEASE	OCP# 1063	LAT 30.0828 LONG -94.9812 (NAD83)	TOMBALL FIELD, 1/2 MILE SOUTH OF FM 2920	CHLORIDE	2	2A	E,Q,V,2
			CHEVRON BERRY HILL COURT SITE	OCP# 1149	LAT 29.1722 LONG -95.2596 (NAD83)	BERRY HILL COURT, HOUSTON	CRUDE OIL	0	4	E,Q,V,2
			IMPERIAL TRACE DETENTION POND	VCP#3-60008	LAT 29.5495 LONG -95.5789 (NAD83)	92 ACRES SW OF BAMMEL RD & HARDY TOLL RD	CHLORIDE	0	4	E,Q,V,2
			KAISER-FRANCIS OIL COMPANY	OCP# 2342	LAT 29.9808 LONG -95.4513 (NAD83)	KUYKENDAHL RD, HOUSTON	BENZENE, CHLORIDE	0	5	E,Q,V,2
			LGDC SCHMIDL-BROOKS BLOWOUT	OCP# 2433	LAT 29.8869 LONG -95.0152 (NAD83)	CROSBY, TEXAS	METHANE, BTEX	2	5	E,Q,V,2
			STEVE SIMON COMPLAINT	OCP# 2538	LAT 29.9935 LONG -95.2583 (NAD83)	HUMBLE FIELD	PSH ON GW AT OLD PIT SITE	1C	1	E,Q,V,2
			SUN HUMBLE PITS	OCP# 1064	LAT 29.9631 LONG -95.2569 (NAD83)	NEAR ATASCOCITA RD AND WILSON RD,HUMBLE	NAPL	3	4	E,Q,V,2
			THOMPSON, E.P.	CU03-52283	LAT 29.9932 LONG -95.241 (NAD83)	HUMBLE FIELD, HIGGINS LEASE	TPH, CHLORIDE, LNAPL	5	5	E,Q,V,2
			GOOSE CREEK	CU-51698	LAT 29.7128 LONG -94.9812 (NAD83)	SIMMS-SWEET LEASE, BAYTOWN CITY LIMITS	CRUDE OIL	1A	3	E,Q,V,2
HARRISON										
	OIL & GAS									
			XTO FORMER CROSS TIMBERS	OCP# 1171	LAT 32.4811 LONG -94.6686 (NAD83)	RAY H. EUBANKS #1 SWD FACILITY	BTEX	0	5	E,Q,V,2
			XTO ENERGY (FORMERLY CROSS TIMBERS)	OCP#1172	LAT 32.562 LONG -94.7801 (NAD83)	WILLOW SPRINGS FACILITY	BTEX	0	5	E,Q,V,2
HASKELL										
	OIL & GAS									
			PLAINS PIPELINE (FORMERLY LINK ENERGY)	OCP# 2172	LAT 33.2235 LONG -99.6911 (NAD83)	MCCAMEY 10" LINE, 2.5 MI NE OF HASKELL	CRUDE OIL ON GW	2	5	E,Q,V,2
			PLAINS PIPELINE (FORMERLY LINK ENERGY)	OCP# 2536	LAT 33.0536 LONG -99.9444 (NAD83)	MCCAMEY RED RIVER (SAGERTON)	PSH,BTEX, TPH	0	5	E,Q,V,2
HEMPHILL										
	OIL & GAS									
			ENBRIDGE GATHERING L.P. (TEXAS GATHERING)	OCP# 2211	LAT 35.7482 LONG -100.3982 (NAD83)	HOBART RANCH GAS PLANT	BTEX	0	5	E,Q,V,2
			BP AMERICAN PROD. FORGEY 94 #2094 GAS LINE	OCP# 3070	LAT 35.8348 LONG -100.1517 (NAD83)	SEC. 94, BLK 41, H&TC RR SURVEY	BTEX, TPH	0	4	E,Q,V,2
			ONEOK FIELD SERVICES	OCP# 2439	LAT 35.7365 LONG -100.4514 (NAD83)	LORA BOOSTER STATION	BTEX	0	4	E,Q,V,2
HIDALGO										
	OIL & GAS									
			PINTEX OPERATING INC. (BRITTANY WILLS)	OCP# 1631	LAT 26.1875 LONG -98.1864 (NAD83)	E.C.SHOEMAKER LSE.(011962), PHARR CITY LIMITS	BTEX, PSH	0	5	E,Q,V,2
			FOREST OIL FACILITY	OCP#2613	LAT 26.6022 LONG -98.2658 (NAD83)	MCALLEN TEXAS	BENZENE, METALS	0	3	E,Q,V,2
			SHELL MCALLEN STATION	OCP# 1837	LAT 26.6218 LONG -98.3169 (NAD83)	LINN, FM 1017 13.5 MI WEST OF HWY 281	PSH, BTEX	0	4	E,Q,V,2
HOCKLEY										
	OIL & GAS									
			RATLIFF COMPLAINT	8A-3405		SLAUGHTER FIELD, 2 MI S OF SUNDOWN	SODIUM CHLORIDES	1C	2B	E,Q,V,2
			GROUP ENVIRONMENTAL MGMT CO/BP	OCP# 1120	LAT 33.5917 LONG -102.4333 (NAD83)	LEVELLAND GAS PLANT, SLAUGHTER FIELD	BTEX	0	5	E,Q,V,2
			GROUP ENVIRONMENTAL MGMT CO/BP	OCP# 1121	LAT 33.4697 LONG -102.5591 (NAD83)	SLAUGHTER GAS PLANT, 4 MI W OF SUNDOWN	NATURAL GAS	0	5	E,Q,V,2
			EXXONMOBIL MALLET UNIT (CONOCO PHILLIPS)	OCP# 1556	LAT 33.4681 LONG -102.5944 (NAD83)	SLAUGHTER FIELD, 5 MI W OF SUNDOWN	HYDROCARBONS	0	2B	E,Q,V,2
			BILLY CARTER COMPLAINT	8A-4875		SUNDOWN NORTHWEST	SODIUM CHLORIDE	1C	1	E,Q,V,2
HOOD										
	OIL & GAS									
			MOMENTUM ENERGY	OCP# 3067	LAT 32.3436 LONG -98.8898 (NAD83)	TOLAR PLANT, APPX. 3.5 MILES SSE OF TOLAR	BENZENE IN GW	0	4	E,Q,V,2

TABLE 2
GROUNDWATER CONTAMINATION CASE DESCRIPTION BY COUNTY
RAILROAD COMMISSION OF TEXAS

COUNTY	DIVISION	NEW CASES	FILE NAME	FILE NUMBER	LOCATION		CONTAMINATION DESCRIPTION	ENFORCEMENT STATUS		DATA QUALITY
HOPKINS										
	OIL & GAS									
			KOCH MIDSTREAM SERVICES COMPANY, LLC	OCP# 3086	LAT 33.0094 LONG -95.3942 (NAD83)	FORMER OLD PICKTON, STATION	HYDROCARBONS	0	6A	E,Q,V,2
HOWARD										
	OIL & GAS									
			UNKNOWN OPERATOR	CU-52977	LAT 32.2742 LONG -101.2464 (NAD83)	PHARAOH SEEP, EAST HOWARD (IATAN) FIELD	CHLORIDE & BENZENE	1B	3	E,Q,V,2
			FOREST OIL CORPORATION (O'DANIEL SEEP)	OCP# 3094	LAT 32.2327 LONG -101.2421 (NAD83)	SNYDER FIELD, 10 MI SE OF COAHOMA	BENZENE IN GW & SW	1A	4	E,Q,V,2
			ATOFINA PETROCHEMICALS, INC.	OCP# 1412	LAT 32.299 LONG -101.2828 (NAD83)	MCGREGOR ROAD SITE, 1 MI E OF COAHOMA	CRUDE OIL	0	5	E,Q,V,2
			HAMBY COMPLAINT	8-3015		6 MI S OF I-20 ON SNYDER FIELD ROAD	CHLORIDES	1C	2B	E,Q,V,2
			UNKNOWN OPERATOR	CU-52978	LAT 32.2817 LONG -101.2528 (NAD83)	O'RYAN SEEP, EAST HOWARD (IATAN) FIELD	CHLORIDE	1B	3	E,Q,V,2
			UNKNOWN OPERATOR	CU-53442	LAT 32.5121 LONG -101.5856 (NAD83)	ANDERSON SEEP, VEALMOOR FIELD	CHLORIDE, BENZENE	1C	3	E,Q,V,2
			MERIT ENERGY COMPANY (FORMERLY ANADARKO)	OCP# 1880	LAT 32.2284 LONG -101.2146 (NAD83)	RANKIN SEEP, SNYDER FIELD	CHLORIDE, BENZENE	1A	5	E,Q,V,2
			HODNETT COMPLAINT (SFCU SITE)	CU-51404	LAT 32.4978 LONG -101.2235 (NAD83)	2 MILES NORTH OF VINCENT	CRUDE OIL	1C	5	E,Q,V,2
HUTCHINSON										
	OIL & GAS									
			RANGER GATHERING CORP. (SANFORD YARD)	OCP# 1091		PANHANDLE, WEST FIELD, 1 MI S OF SANFORD	BENZ. & FREE PHASE HC	0	4	E,Q,V,2
			PIONEER NATURAL RESOURCES USA	VCP10-40014	LAT 35.6322 LONG -101.6203 (NAD83)	PANHANDLE FIELD COMPRESSOR NO. 6	BTEX	0	4	E,Q,V,2
			PHILLIPS PETROLEUM CO. (PATTON CREEK)	OCP# 1430	LAT 35.6981 LONG -101.382 (NAD83)	PANHANDLE HUTCHINSON CO. FLD, 1 N BORGER	HYDROCARBONS & SW	0	5	E,Q,V,2
			EL PASO CORP	OCP #1891	LAT 35.6951 LONG -101.5375 (NAD83)	SANFORD COMPRESSOR STATION	FREE PHASE HC & BTEX	0	4	E,Q,V,2
		*	CONOCO PHILLIPS COMPANY	P 002561	LAT 35.7222 LONG -101.4289 (NAD83)	CONOCO PHILLIPS JOHNSON TANK FARM	NACL, OTHER SALTS	1B	3	E,Q,V,2
			C & C OIL PRODUCERS, HILL (01257) LEASE	CU-54091	LAT 35.7802 LONG -100.9411 (NAD83)	SEC.89. BLK. Z, GC&SF RR SURVEY	NACL	1A	1	E,Q,V,2
IRION										
	OIL & GAS									
			BP AMOCO PIPELINE COMPANY	OCP# 1123	LAT 31.2476 LONG -100.8066 (NAD83)	ARDEN 16" PL (TANKERSLEY), 1 MI S OF MERTZON	CRUDE OIL	1C	6A	E,Q,V,2
JACK										
	OIL & GAS									
			TEXACO PIPELINE, INC.	OCP# 1686	LAT 33.1595 LONG -98.2375 (NAD83)	EPPERSON RANCH HISTORIC RELEASE	BTEX, TPH	0	4	E,Q,V,2
			COUFAL	09-02-7277		AVIS FIELD, 8 MI NORTH OF JACKSON	CRUDE IN WATER WELL	1C	1	E,Q,V,2
JASPER										
	OIL & GAS									
			BROOKLAND GAS PLANT, DUKE ENERGY	OCP# 1183	LAT 31.0693 LONG -94.0266 (NAD83)	NEAR US 96 AND R225, SOUTH OF BROWNDELL	BTEX	0	5	E,Q,V,2
JEFFERSON										
	OIL & GAS									
			UNOCAL PETERSON TANK FARM	OCP# 1001	LAT 29.984 LONG -94.0047 (NAD83)	NEDERLAND, TEXAS	LNAPL, ARSENIC	0	4	E,Q,V,2
			UNOCAL	OCP# 1037	LAT 29.7575 LONG -94.2447 (NAD83)	BIG HILL FIELD, SW OF PORT ARTHUR	CHLORIDES IN GW	0	3	E,Q,V,2
			OIL TANKING BEAUMONT OPTION PROPERTY	OCP# 1432	LAT 30.0217 LONG -94.0392 (NAD83)	SPINDLETOP FIELD	LNAPL	1C	5	E,Q,V,2
			MARATHON OIL COMPANY, LLC	OCP# 3032	LAT 29.73 LONG -93.8969 (NAD83)	SABINE DOCK LINES, SABINE PASS	BTEX, PAHS, TPH	0	2A	E,Q,V,2
			BP PIPELINES, OIL TANKING RELEASE (CORDIS COMPL)	OCP#1879	LAT 30.0163 LONG -94.0395 (NAD83)	NE OF HWY 347 & S OF AMOCO RD, BEAUMONT	LNAPL, BTEX, TPH	1C	5	E,Q,V,2
JIM HOGG										
	OIL & GAS									
			EL PASO	OCP# 2483	LAT 26.9333 LONG -98.5833 (NAD83)	AQUA NUEVA	TPH	0	4	E,Q,V,2

TABLE 2
GROUNDWATER CONTAMINATION CASE DESCRIPTION BY COUNTY
RAILROAD COMMISSION OF TEXAS

COUNTY	DIVISION	NEW CASES	FILE NAME	FILE NUMBER	LOCATION		CONTAMINATION DESCRIPTION	ENFORCEMENT STATUS		DATA QUALITY
JIM WELLS										
	OIL & GAS									
			EXXONMOBIL (MOBIL NATURAL GAS INC.)	OCP# 1554	LAT 26.7181 LONG -98.503 (NAD83)	LA GLORIA GAS PLANT	PSH BTEX, METALS	0	4	E,Q,V,2
			DUKE ENERGY FIELD SERVICES	OCP#1829	LAT 27.6873 LONG -97.942 (NAD83)	COMPRESSOR STATION #719	BTEX, TPH, NAPL	0	4	E,Q,V,2
			EXXONMOBIL (MOBIL NATURAL GAS INC.)	OCP# 1555	LAT 27.4166 LONG -98.1116 (NAD83)	SEELIGSON GAS PLANT	PSH, BTEX, METALS	0	4	E,Q,V,2
			TRIAD ENERGY CORPORATION	OCP# 2321	LAT 27.3872 LONG -98.0908 (NAD83)	LA CABRA RANCH	CHLORIDE, BTEX	1C	4	E,Q,V,2
			TRIAD ENERGY CORPORATION, SEELIGSON UNIT	OCP# 3311	LAT 27.3872 LONG -98.0908 (NAD83)	P.CANALES LEASE SU 16-42 TANK BATTERY	HYDROCARBONS	0	3	E,Q,V,2
			KOCH	OCP# 2201	LAT 27.4053 LONG -98.0958 (NAD83)	FORMER SEELIGSON TRUNK STATION #1	BTEX, TPH, PSH	0	4	E,Q,V,2
			COMPRESSOR STATION # 715	OCP# 1828	LAT 27.6807 LONG -97.9397 (NAD83)	10 MILES SE FROM ALICE	BTEX, TPH	0	6A	E,Q,V,2
JONES										
	OIL & GAS									
			UNOCAL	OCP# 1761	LAT 32.5569 LONG -100.001 (NAD83)	VINSON PROPERTY, 6 MI NE OF MERKEL	CRUDE OIL	2	4	E,Q,V,2
			UNIDENTIFIED	7B-8230	LAT 32.5469 LONG -100.0979 (NAD83)	HOLLINGSWORTH PROPERTY, 5 MI N OF TRENT	HIGH CL IN WATER WELL	3	2A	E,Q,V,2
			SUNOCO LOGISTICS	OCP# 2042	LAT 32.6319 LONG -98.8822 (NAD83)	HAMLIN TO HAWLEY 8" PL, 4.0 MI NW OF HAWLEY	CRUDE OIL ON GW	2	4	E,Q,V,2
			SHELL OIL/KOCH INDUSTRIES	OCP# 1050	LAT 32.9017 LONG -100.0016 (NAD83)	EAST HAMLIN PIPELINE STATION	TPH	0	5	E,Q,V,2
			PRIDE REFINING	OCP# 2044	LAT 32.8636 LONG -99.8167 (NAD83)	EARLES PROPERTY, 4 MI NE OF ANSON	CRUDE OIL ON GW	2	5	E,Q,V,2
KARNES										
	OIL & GAS									
			SABCO OPERATING COMPANY	OCP# 2618	LAT 28.7841 LONG -97.6407 (NAD83)	HILBRICH-SELLERS TANK BATTERY	BTEX	0	4	E,Q,V,2
			LULING 8" PIPELINE RELEASE	OCP# 1498	LAT 28.9309 LONG -97.9412 (NAD83)	COUNTY ROAD 222, HOBSON TX	HYDROCARBON SEEP	0	5	E,Q,V,2
KENEDY										
	OIL & GAS									
			PIONEER NATURAL RESOURCES USA	OCP# 2440	LAT 27.193 LONG -97.9666 (NAD83)	LA PALOMA RANCH MCGILL	TPH, BTEX	0	6A	E,Q,V,2
KLEBERG										
	OIL & GAS									
			SULLIVAN RANCH, RIO PAISANO	OCP# 1260	LAT 27.2567 LONG -97.9373 (NAD83)	7 MILES EAST OF FALFURRIAS	BTEX	1C	3	E,Q,V,2
			CHEVRON TEXACO	OCP# 1084	LAT 27.5041 LONG -97.2866 (NAD83)	PADRE ISLAND FACILITY	TPH	0	4	E,Q,V,2
			EL PASO E & P COMPANY, LP	OCP# 3072	LAT 27.318 LONG -97.744 (NAD83)	MAYFIELD COMPRESSOR STATION	BENZENE	0	4	E,Q,V,2
			EXXONMOBIL	OCP# 2431	LAT 27.5518 LONG -97.9198 (NAD83)	KING RANCH- TRANQUITAS LAKE	TPH	0	4	E,Q,V,2
			EXXONMOBIL	OCP# 2184	LAT 27.5313 LONG -97.9583 (NAD83)	KING RANCH- SANTA GERTRUDIS CREEK #2	BTEX	1C	4	E,Q,V,2
			EXXONMOBIL	OCP# 2183	LAT 27.5335 LONG -97.9553 (NAD83)	KING RANCH- SANTA GERTRUDIS CREEK #1	BTEX	1C	4	E,Q,V,2
KNOX										
	OIL & GAS									
			KNOX CITY WATER WELL COMPLAINTS			1 MILE SOUTH OF KNOX CITY	NACL	1C	2B	E,Q,V,2
LAVACA										
	OIL & GAS									
			HOUSTON PIPELINE	OCP# 1253	LAT 29.1255 LONG -96.9893 (NAD83)	DAGGS # 1 FIELD DEHYDRATOR	BTEX IN GW	0	5	E,Q,V,2
			HALLETSVILLE FIELD SALTWATER SEEPS	OCP#1437	LAT 29.4726 LONG -96.9259 (NAD83)	HENNEKE & HUSER PROPERTIES	CHLORIDE	1C	1	E,Q,V,2
			AEP GAS MARKETING L.P.	OCP# 1055	LAT 29.1174 LONG -102.8024 (NAD83)	FRANKS #1 FIELD DEHYDRATOR	BTEX	0	5	E,Q,V,2
LEON										
	OIL & GAS									
			TEPPCO CRUDE PIPELINE	OCP# 1860	LAT 31.3118 LONG -95.8077 (NAD83)	DAVID SHEFFIELD SITE, 11 MI E OF CENTERVILLE	CRUDE OIL, BTEX	0	4	E,Q,V,2
LIBERTY										
	OIL & GAS									
			ROELING VACUUM	CU-52118	LAT 30.1558 LONG -94.6563 (NAD83)	6 MILES NE OF LIBERTY	NACL	1A	3	E,Q,V,2
			RAYWOOD EAST FACILITY	OCP# 2552	LAT 30.0221 LONG -94.6928 (NAD83)	RAYWOOD GAS PLANT,NEAR RAYWOOD, TX	BENZENE & GLYCOL	1C	2A	E,Q,V,2
			DUKE ENERGY FIELD SERVICES (FORMERLY UPR)	OCP# 1204	LAT 30.4833 LONG -94.7806 (NAD83)	PANOLA PIPELINE RELEASE, NORTH OF RYE	BENZENE	0	6A	E,Q,V,2

TABLE 2
GROUNDWATER CONTAMINATION CASE DESCRIPTION BY COUNTY
RAILROAD COMMISSION OF TEXAS

COUNTY	DIVISION	NEW CASES	FILE NAME	FILE NUMBER	LOCATION		CONTAMINATION DESCRIPTION	ENFORCEMENT STATUS		DATA QUALITY
LIMESTONE										
	OIL & GAS									
			OLETHA STATION	OCP# 1699	LAT 31.4121 LONG -96.4087 (NAD83)		BTEX, TPH, CHLORIDES, NAPL	0	5	E,Q,V,2
LIPSCOMB										
	OIL & GAS									
			NORTHERN NATURAL GAS	OCP# 3106	LAT 33.33 LONG -100.5283 (NAD83)	LIPSCOMB COMPRESSOR STATION NO. 1	BTEX, TPH	0	4	E,Q,V,2
LIVE OAK										
	OIL & GAS									
			ARCO OIL AND GAS, INC	OCP# 1133	LAT 28.341 LONG -98.1225 (NAD83)	NUECES RIVER GAS PLANT	PSH, TPH, BTEX	0	4	E,Q,V,2
MARTIN										
	OIL & GAS									
			PLAINS MARKETING, L.P.	OCP# 2045	LAT 32.1501 LONG -101.9532 (NAD83)	GLASSCOCK STATION, NE OF MIDLAND	PSH ON GROUNDWATER	0	5	E,Q,V,2
			PLAINS MARKETING, L.P.	OCP# 2046	LAT 32.2228 LONG -102.0888 (NAD83)	MABEE STATION LEAK SITE, W OF LENORAH	TPH IN GW	0	5	E,Q,V,2
			PLAINS MARKETING, L.P.	OCP# 2196	LAT 32.3162 LONG -102.135 (NAD83)	GUY-MABEE #1 & #2 LEAK SITE, W OF LENORAH	TPH IN GW	0	5	E,Q,V,2
			LG & E NATURAL GAS	OCP# 1089	LAT 32.2097 LONG -101.9343 (NAD83)	SALE RANCH GP, SPRABERRY <TREND AREA>	PSH IN SHALLOW GW	0	5	E,Q,V,2
MATAGORDA										
	OIL & GAS									
			DAVID SPENCER COMPLAINT	OCP#1605	LAT 29.0663 LONG -95.83 (NAD83)	SUGAR VALLEY FIELD, F.PETTUS SURVEY A-73	NACL	3	5	E,Q,V,2
			EDWARD COOK COMPLAINT	OCP#1129	LAT 29.0405 LONG -95.9413 (NAD83)	BAY CITY FIELD, 5 MI NE OF BAY CITY	SODIUM CHLORIDE	2	5	E,Q,V,2
			NOBLE ENERGY COLORADO DELTA FACILITY	OCP# 3061	LAT 28.6111 LONG -95.947 (NAD83)	5 MILES SOUTH OF MATAGORDA	BTEX, TPH	0	2B	E,Q,V,2
			VERNON BRIGGS SW DISPOSAL	CU-50218	LAT 28.959 LONG -95.5395 (NAD83)	4.5 MILES EAST OF BAY CITY	NACL	1A	4	E,Q,V,2
			BILL ZIEGENHALS COMPLAINT	OCP#1640	LAT 28.9764 LONG -96.2346 (NAD83)	ARCH FIELD, NW OF MIDFIELD	NACL, TDS	5	3	E,Q,V,2
MIDLAND										
	OIL & GAS									
			PLAINS MARKETING, L.P (CITIVIEW ACRES COMPL)	OCP# 3324	LAT 31.9918 LONG -102.0457 (NAD83)	8" JUDKINS-MIDLAND, SW MIDLAND TANK FARM	CRUDE OIL IN WW	0	3	E,Q,V,2
			LINK ENERGY PIPELINE LP	OCP# 1948	LAT 32.0574 LONG -102.0348 (NAD83)	MUNGLOW-LANGFORD PROPERTY, SPRABERRY	CRUDE OIL IN GW	0	5	E,Q,V,2
			BILLY FRANK GOOD COMPLAINT	08-4933	LAT 32.0445 LONG -101.8873 (NAD83)	MIDLAND, EAST, SPRABERRY (TREND)	CHLORIDES IN GW	0	1	E,Q,V,2
			CENTURION PIPELINE, L. P.		LAT 31.8241 LONG -101.7946 (NAD83)	4" SPRABERRY <TREND AREA> GATHERING RELS	CRUDE OIL IN GW	0	4	E,Q,V,2
			DUKE ENERGY FIELD SERVICES	OCP# 1206	LAT 31.7817 LONG -102.2465 (NAD83)	ROBERTS RANCH GAS PLANT	BTEX	0	5	E,Q,V,2
			EXXONMOBIL	OCP# 1371	LAT 31.6616 LONG -102.1381 (NAD83)	PEGASUS GAS PLANT, MIDLAND SOUTHWEST	HYDROCARBONS	1D	5	E,Q,V,2
			EXXONMOBIL REFINING AND SUPPLY CO.	OCP# 1369	LAT 31.8347 LONG -102.1711 (NAD83)	PARKS BOOSTER COMP. STA., SW OF MIDLAND	PSH ON GROUNDWATER	0	5	E,Q,V,2
			G. R. JACKSON COMPLAINT (CHEVRON PL)	08-1794	LAT 31.7502 LONG -102.165 (NAD83)	12 MILES SOUTH OF MIDLAND	CRUDE OIL	1C	5	E,Q,V,2
			LINK ENERGY PIPELINE LP	OCP# 1992	LAT 31.8264 LONG -102.2211 (NAD83)	DORA TO TOWER 8" LEAK SITE, SW OF MIDLAND	CRUDE OIL IN GW	0	5	E,Q,V,2
			LINK ENERGY PIPELINE LP	OCP# 1277	LAT 32.0525 LONG -102.0454 (NAD83)	KNIFFEN ESTATES (TODD ROAD), NE MIDLAND	CRUDE OIL IN GW	1C	5	E,Q,V,2
			LINK ENERGY PIPELINE LP	OCP# 1271	LAT 32.0027 LONG -102.0193 (NAD83)	MIDLAND CRANE 8" LEAK SITE, SE OF MIDLAND	BTEX CRUDE/HC IN GW,	0	5	E,Q,V,2
			MIDLAND TANK FARM-UNOCAL	OCP# 1098	LAT 32.0137 LONG -102.0174 (NAD83)	3 MILES EAST OF MIDLAND	HC IN GW	0	5	E,Q,V,2
		*	PLAINS MARKETING LP	OCP# 3096	LAT 32.0142 LONG -102.0205 (NAD83)	IRAAN 16"	PSH & BENZENE	0	4	E,Q,V,2
			PLAINS MARKETING, L.P.	OCP# 1983	LAT 32.4428 LONG -103.1275 (NAD83)	FLOYD STATION, SE OF MIDLAND	TPH & BENZENE IN GW	0	5	E,Q,V,2
		*	PLAINS MARKETING, LP	OCP# 3315	LAT 32.0207 LONG -102.0176 (NAD83)	TEPPCO HISTORICAL SITE	PSH, BTEX	0	4	E,Q,V,2
			PLAINS MARKETING, LP	OCP# 1895	LAT 32.0167 LONG -102.0156 (NAD83)	TEPPCO MIDLAND TANK FARM RELEASE, E MIDLAND	CRUDE OIL IN GW	1B	5	E,Q,V,2
			PLAINS MARKETING LP	OCP# 3097	LAT 31.8926 LONG -102.0951 (NAD83)	MIDLAND-CRANE 8" #2 RELEASE SITE	CRUDE OIL IN GW	0	3	E,Q,V,2

TABLE 2
GROUNDWATER CONTAMINATION CASE DESCRIPTION BY COUNTY
RAILROAD COMMISSION OF TEXAS

COUNTY	DIVISION	NEW CASES	FILE NAME	FILE NUMBER	LOCATION		CONTAMINATION DESCRIPTION	ENFORCEMENT STATUS		DATA QUALITY
MONTAGUE										
	OIL & GAS									
			BOWIE GAS PLANT	OCP# 1771	LAT 33.5865 LONG -97.8016 (NAD83)	3 MILES NE OF BOWIE	HYDROCARBON	1C	3	E,Q,V,2
			KEY ENERGY SERVICES, INC., GCD	LF-0238		BOWIE LANDFARM FACILITY	CHLORIDE & TDS	1B	4	E,Q,V,2
			MONTAGUE COUNTY GROUNDWATER AND SEEPS	OCP#2430	LAT 33.95 LONG -97.6806 (NAD83)	MONTAGUE COUNTY REG, 18 MI W OF NOCONA	NACL	1C	1	E,Q,V,2
			TEPPCO - BOWIE STATION	OCP# 2028	LAT 33.5632 LONG -97.8701 (NAD83)	BOWIE STATION, 1 MI WEST OF BOWIE	CRUDE OIL IN GW	0	3	E,Q,V,2
MONTGOMERY										
	OIL & GAS									
			SEMPIPE 12" LINE SITE #35, CONROE FIELD	OCP# 2621	LAT 30.2555 LONG -93.3705 (NAD83)	SEMPIPE 12" LINE SITE #35, CONROE FIELD	BTEX TPH NAPL	0	4	E,Q,V,2
			EXXONMOBIL CONROE UNIT	OCP# 2450	LAT 30.2291 LONG -95.3886 (NAD83)	COCKFIELD LEASE SWD, 5 MI SE OF CONROE	BENZENE, CHLORIDE	0	1	E,Q,V,2
			DUKE ENERGY FIELD SERVICES	OCP# 1192	LAT 30.327 LONG -95.4656 (NAD83)	CONROE GAS PLANT	BTEX	0	4	E,Q,V,2
		*	DENBURY ONSHORE, LLC.	OCP# 3591	LAT 30.2679 LONG -95.3602 (NAD83)	CONROE FLD, OFF TEXACO RD, SE OF CONROE	BTEX, TPH, ARSENIC	0	1	E,Q,V,2
		*	DEANLAKE OPERATOR, LLC, LILLIAN DEAN NO.1	OCP# 3596	LAT 30.2757 LONG -95.708 (NAD83)	DEAN LAKE FIELD	BENZENE	1C	2A	E,Q,V,2
			DEAN COX	OCP# 1965	LAT 30.2645 LONG -95.3458 (NAD83)	CONROE FIELD, 8 MI S OF CONROE	NACL, BENZENE	2	2B	E,Q,V,2
			CONROE SITE #3 (KOCH PIPELINE CO., L.P.)	OCP# 1485	LAT 30.2778 LONG -95.3594 (NAD83)	FM 3083 AND CRYSTAL CREEK, SE OF CONROE	PSH, TPH, BTEX	1A	5	E,Q,V,2
			CONROE SITE #1	OCP# 1515	LAT 30.2612 LONG -95.3988 (NAD83)	EAST OF SANDY BRANCH, SE OF CONROE	PSH, TPH, BTEX	1A	5	E,Q,V,2
			ADAM COPPOLO COMPLAINT	OCP#1321	LAT 30.2398 LONG -95.3875 (NAD83)	CONROE FIELD, 8 MI S OF CONROE	SODIUM CHLORIDE	2	3	E,Q,V,2
			WAPITI ENERGY LLC	OCP# 2563	LAT 30.2258 LONG -95.3525 (NAD83)	RE SMITH LEASE, 6 MI SE FROM CONROE	BENZENE, CHLORIDE	0	1	E,Q,V,2
MOORE										
	OIL & GAS									
			PIONEER NATURAL RESOURCES USA	VCP10-30015	LAT 35.6363 LONG -101.7172 (NAD83)	PANHANDLE FIELD COMPRESSOR NO.15	BTEX	0	4	E,Q,V,2
			COLORADO INTERSTATE GAS (BIVINS STA.)	OCP# 1165	LAT 35.6403 LONG -101.9597 (NAD83)	PANHANDLE (RED CAVE),1/4 MI N OF MASTERSON	VOL. ORG. COMPOUNDS	0	5	E,Q,V,2
			PIONEER NATURAL RESOURCES USA	VCP10-50002	LAT 35.6899 LONG -101.9172 (NAD83)	PAN.FLD.COMP#2, 31 MI N AMARILLO	BTEX	0	5	E,Q,V,2
			PIONEER NATURAL RESOURCES USA	VCP10-40012	LAT 35.6352 LONG -101.8224 (NAD83)	PANHANDLE FIELD COMPRESSOR NO.10	BTEX	1B	5	E,Q,V,2
			PIONEER NATURAL RESOURCES USA	VCP10-40013	LAT 35.641 LONG -101.7735 (NAD83)	PANHANDLE FIELD COMPRESSOR NO.11	BTEX	0	4	E,Q,V,2
NAVARRO										
	OIL & GAS									
			PELHAM VALVE	OCP# 1151	LAT 31.947 LONG -96.7954 (NAD83)	SE FM 744	CRUDE,BTEX,TPH,NAPL	0	4	E,Q,V,2
NOLAN										
	OIL & GAS									
			KERR-MCGEE (FORM. ORYX ENERGY CO.)	OCP# 1609	LAT 32.2908 LONG -100.4528 (NAD83)	WESTLAKE PLANT, 4 MI N OF MARYNEAL	HCL, CHLORIDES, PSH	2	4	E,Q,V,2
			ATASCA RESOURCES/SUGGS-HICKMAN	7B-7946	LAT 32.1108 LONG -100.3245 (NAD83)	SUGGS-HICKMAN UNIT, 1 MI N OF BLACKWELL	OIL IN WATER WELL	3	1	E,Q,V,2
NUECES										
	OIL & GAS									
			EXXONMOBIL	OCP# 2329	LAT 31.2183 LONG -101.6144 (NAD83)	HARBOR ISLAND STATION	PSH, BTEX, TPH	0	4	E,Q,V,2
			EL PASO CORPORATION--MERCHANT ENERGY	OCP# 2421	LAT 27.8175 LONG -97.3953 (NAD83)	FORMER COASTAL CRUDE BARGE TERMINAL	TPH, BTEX	0	4	E,Q,V,2
			EL PASO CORP. (PG & E GAS TRANSMISSION)	OCP# 1094	LAT 27.7983 LONG -97.5646 (NAD83)	SHOUP GAS PLANT	BTEX, PSH	0	4	E,Q,V,2
			EL PASO	OCP# 2330	LAT 29.8244 LONG -97.663 (NAD83)	FM 1889, ROBSTOWN	BTEX, TPH	0	5	E,Q,V,2
		*	EL PASO	OCP# 3102	LAT 27.812 LONG -97.7761 (NAD83)	FORMER BANQUETE STATION	BTEX, TPH	0	3	E,Q,V,2
			DUKE ENERGY FIELD SERVICES	OCP#1190	LAT 27.7464 LONG -97.845 (NAD83)	COASTAL COMPRESSOR STATION, BISHOP	BTEX,TPH, NAPL	0	5	E,Q,V,2
			DUKE ENERGY FIELD SERVICES	OCP#1800	LAT 27.6897 LONG -97.9299 (NAD83)	WARDNER #3 COMPRESSOR STATION, BISHOP	BTEX, TPH, NAPL	0	5	E,Q,V,2

TABLE 2
GROUNDWATER CONTAMINATION CASE DESCRIPTION BY COUNTY
RAILROAD COMMISSION OF TEXAS

COUNTY	DIVISION	NEW CASES	FILE NAME	FILE NUMBER	LOCATION		CONTAMINATION DESCRIPTION	ENFORCEMENT STATUS		DATA QUALITY
NUECES										
	OIL & GAS									
			DCP MIDSTREAM, LP	OCP# 3073	LAT 27.7434 LONG -97.8579 (NAD83)	GPL - 42	BENZENE	0	3	E,Q,V,2
			DCP MIDSTREAM, LP	OCP# 3079	LAT 27.7436 LONG -97.857 (NAD83)	TGT METER STATION	BENZENE	0	3	E,Q,V,2
			13 ACRE TRACT, JOE ADAME & ASSOCIATES, INC.	VCP#4-40019	LAT 27.6656 LONG -97.2833 (NAD83)	KNICKERBOCKER & WALDRON RD, CORPUS	BENZENE,TPH	0	4	E,Q,V,2
			WARDNER COMPRESSOR STATION	OCP# 1211	LAT 27.6458 LONG -97.9141 (NAD83)	12 MI NORTH-NORTHWEST OF BISHOP FM 70	BTEX	0	5	E,Q,V,2
			DUKE ENERGY	OCP# 1198	LAT 27.6868 LONG -97.9021 (NAD83)	GULF PLAINS GAS PLANT	CONDENSATE	0	5	E,Q,V,2
			KOCH PIPELINE CO.	OCP# 1483	LAT 27.801 LONG -97.4513 (NAD83)	818 NAVIGATION BLVD, CORPUS CHRISTI, TX.	PSH, TPH, BTEX	0	5	E,Q,V,2
			KOCH PIPELINE COMPANY	OCP# 3111	LAT 27.7207 LONG -102.4413 (NAD83)	LOGO MATERIALS SITE	TPH & BENZENE	0	3	E,Q,V,2
		*	EXXONMOBIL	OCP# 3532	LAT 27.6591 LONG -97.2779 (NAD83)	FLOUR BLUFF PARCEL D	BTEX & TPH	0	3	E,Q,V,2
		*	SAMURAI OPERATING COMPANY	OCP# 1093	LAT 27.904 LONG -97.719 (NAD83)	WILSON STATE TRACT	BTEX & TPH	0	3	E,Q,V,2
			KOCH	OCP# 2477	LAT 27.8835 LONG -97.663 (NAD83)	BANQUETE RELEASE SITE	BTEX	0	4	E,Q,V,2
			HPL/AEP (HOUSTON PIPELINE CO ENRON)	OCP#1258	LAT 27.7434 LONG -97.8579 (NAD83)	MAGNOLIA GAS PLANT	BENZENE AND PSH	0	3	E,Q,V,2
			HARLAN TANK FARM	OCP# 1199	LAT 27.6849 LONG -97.833 (NAD83)	12 MILES NORTH-NORTHWEST OF BISHOP	BTEX	0	4	E,Q,V,2
			EXXONMOBIL (FORMER TEXACO STATION)	OCP# 1000	LAT 27.7455 LONG -97.423 (NAD83)	2201 GOLLIHAR ROAD	BTEX, TPH, PSH	0	4	E,Q,V,2
			EXXONMOBIL (DRISCOLL SWD)	OCP# 2320	LAT 27.6842 LONG -97.6961 (NAD83)	AGUA DULCE FIELD, 6 MI NW OF DRISCOLL	METALS, TPH, BENZENE	1C	3	E,Q,V,2
		*	EXXONMOBIL	OCP# 3533	LAT 27.6552 LONG -97.284 (NAD83)	FLOUR BLUFF AREA 2	BTEX & TPH	0	3	E,Q,V,2
		*	EXXONMOBIL	OCP# 3534	LAT 27.6606 LONG -97.2808 (NAD83)	FLOUR BLUFF NORTH PARCEL	BTEX & TPH	0	3	E,Q,V,2
OCHILTREE										
	OIL & GAS									
			DCP MIDSTREAM	OCP# 3321	LAT 36.3618 LONG -101.7269 (NAD83)	PERRYTON-BARLOW COMPRESSOR STATION	BTEX, TPH	0	4	E,Q,V,2
ORANGE										
	OIL & GAS									
			GULF STATES PIPELINE	OCP# 1823	LAT 30.175 LONG -94.056 (NAD83)	1.5 MILES NORTHWEST OF VIDOR	PSH, BTEX	0	6C	E,Q,V,2
PALO PINTO										
	OIL & GAS									
		*	UNIDENTIFIED STUART HEIRS	CU-54405	LAT 32.652 LONG -98.558 (NAD83)	OIL SEEP IONI CREEK	CRUDE OIL	0	5	E,Q,V,2
			PLAINS MKTG/MINGUS STATION	OCP# 2173	LAT 32.9318 LONG -98.7319 (NAD83)	NW MINGUS	BTEX	0	4	E,Q,V,2
PANOLA										
	OIL & GAS									
			DUKE ENERGY	OCP# 1871	LAT 32.2054 LONG -94.2943 (NAD83)	D COMPRESSOR STATION	BTEX	0	5	E,Q,V,2
		*	CE MOORE COMPRESSOR STATION	OCP# 3593	LAT 32.1285 LONG -94.2723 (NAD83)	CARTHAGE	BENZENE	0	2B	E,Q,V,2
			DEVON GAS SERVICES	OCP# 1796	LAT 32.0892 LONG -94.3637 (NAD83)	MASON NO.9 WELL SITE	BTEX,CONDENSATE,CHLORIDE	1C	5	E,Q,V,2
			BASIC ENERGY SERVICES FORMER MITCHELL FACILITY	OCP# 2202	LAT 32.315 LONG -94.0474 (NAD83)	CR 329 AND STATE LINE RD	BENZENE, BARIUM, CHLORIDE	1C	4	E,Q,V,2
			OXY USA - EAST TEXAS GAS PLANT	OCP# 1610	LAT 32.0862 LONG -94.3836 (NAD83)	FORMER PANOLA GP, CARTHAGE COMP. STA.	HYDROCARBONS/BENZ.	0	5	E,Q,V,2
			SNYDER OIL CORPORATION	OCP# 1659	LAT 32.0594 LONG -94.532 (NAD83)	CARTHAGE, S (TRAVIS PEAK), D.C.BRANNON #1	BTEX	0	5	E,Q,V,2
			TRIDENT PRODUCTION	CU-52765	LAT 32.4521 LONG -94.2599 (NAD83)	BETHANY (GLENROSE 4300), 7 MI SE MARSHALL	TPH, BTEX	5	5	E,Q,V,2
			CTI INVESCO, LLC (CTI SWD#1)	LSE#14331		CARTHAGE FIELD, 6 MI S OF CARTHAGE	NACL	1C	4	E,Q,V,2
			DUKE ENERGY	OCP# 1194	LAT 32.1874 LONG -94.2623 (NAD83)	EAST TEXAS GAS PLANT, 3.5 MI NNW CARTHAGE	HYDROCARBONS	0	4	E,Q,V,2
PARKER										
	OIL & GAS									
			ENBRIDGE GATHERING LP, SPRINGTOWN GAS PLANT	OCP# 2537	LAT 32.9848 LONG -97.6843 (NAD83)	1.7 MILES N OF SPRINGTOWN	BTEX, TPH	2	5	E,Q,V,2
PECOS										
	OIL & GAS		NORTHERN NATURAL GAS	OCP# 1572	LAT 30.9961 LONG -102.9229 (NAD83)	GOMEZ GAS PLANT, NNW OF FORT STOCKTON	PSH IN GW	0	4	E,Q,V,2

TABLE 2
GROUNDWATER CONTAMINATION CASE DESCRIPTION BY COUNTY
RAILROAD COMMISSION OF TEXAS

COUNTY	DIVISION	NEW CASES	FILE NAME	FILE NUMBER	LOCATION		CONTAMINATION DESCRIPTION	ENFORCEMENT STATUS		DATA QUALITY
PECOS										
	OIL & GAS									
			LINK {EOTT (PREV.-TEXAS-NM PIPELINE CO.)}	OCP# 1270	LAT 30.9961 LONG -102.9503 (NAD83)	GOMEZ FLD (DIAMOND Y SPRGS) 5N FT STOCKTON	CRUDE OIL	0	5	E,Q,V,2
			KINDER MORGAN, INC	OCP# 1092	LAT 31.2388 LONG -102.8887 (NAD83)	SANTA ROSA GP, 12 MI S OF GRANDFALLS	HC IN GW	0	5	E,Q,V,2
POTTER										
	OIL & GAS									
			TURKEY CREEK RANCH	OCP# 1461	LAT 35.5437 LONG -101.6399 (NAD83)	FRITCH	BTEX	0	4	E,Q,V,2
			PIONEER NATURAL RESOURCES USA	P 008540	LAT 35.5382 LONG -101.8958 (NAD83)	FAIN GAS PLANT	BENZENE, TPH	0	3	E,Q,V,2
			WILLIAMS ENERGY SERVICE INC.	OCP #1776	LAT 35.6363 LONG -101.7172 (NAD83)	PIONEER TANK BATTERY # 2	BTEX, CONDENSATE	0	4	E,Q,V,2
			PIONEER NATURAL RESOURCES USA	VCP10-50003	LAT 35.5397 LONG -101.8888 (NAD83)	PANHANDLE FIELD COMPRESSOR NO.20	BTEX	0	5	E,Q,V,2
REAGAN										
	OIL & GAS									
			ROCKER B GAS PLANT (ANADARKO)	OCP# 1118	LAT 31.3979 LONG -101.3033 (NAD83)	SPRABERRY <TREND AREA>, 18 MI NW BIG LAKE	CONDENSATE	0	4	E,Q,V,2
			PLAINS PIPELINE L.C.	OCP# 3535	LAT 31.4274 LONG -101.3296 (NAD83)	STILES 4-INCH CRUDE RELEASE SITE	CRUDE OIL	0	4	E,Q,V,2
			EXXONMOBIL PIPELINE CO.	OCP# 1290	LAT 31.1827 LONG -101.5395 (NAD83)	KEMPER STATION, 4 MI W OF BIG LAKE	CRUDE OIL	1D	4	E,Q,V,2
			DUKE ENERGY FIELD SERVICES (BEST PUMP STA)	OCP# 2429	LAT 31.8233 LONG -101.8683 (NAD83)	10 MILES WEST OF BIG LAKE	CRUDE OIL	0	4	E,Q,V,2
REFUGIO										
	OIL & GAS									
		*	REFUGIO BLOWOUT CRATER LOT, EMPRESARIO ST.	BRP01-8002	LAT 28.2935 LONG -97.2714 (NAD83)	EMPRESARIO STREET, REFUGIO TOWN SITE	CHLORIDE	1C	5	E,Q,V,2
			NUSTAR	OCP# 3108	LAT 28.3625 LONG -97.1476 (NAD83)	NUSTAR GRETA SOUTH RELEASE SITE	PSH, BTEX	1D	3	E,Q,V,2
			KOCH	OCP# 1471	LAT 28.2792 LONG -97.2942 (NAD83)	REFUGIO NATURAL GAS STATION	PSH, BTEX	1C	5	E,Q,V,2
			EXXON COMPANY, U.S.A.	OCP# 1293	LAT 28.3709 LONG -97.1817 (NAD83)	TOM O'CONNOR (FIELD) GAS PLANT	NATURAL GAS LIQUID	0	4	E,Q,V,2
ROBERTS										
	OIL & GAS									
			DUKE ENERGY	OCP# 1429	LAT 35.6462 LONG -100.5431 (NAD83)	PARSELL BOOSTER STATION	BTEX	0	4	E,Q,V,2
RUNNELS										
	OIL & GAS									
			BALLINGER SEEP		LAT 31.7284 LONG -99.9283 (NAD83)	NONPOINT SOURCE INVESTIGATION & REMED.	CHLORIDES	1A	4	E,Q,V,2
			HICE WATER WELL		LAT 31.8365 LONG -99.91 (NAD83)	HICE WATER WELL	HIGH CHLORIDES	0	1	E,Q,V,2
RUSK										
	OIL & GAS									
			SHELL OIL PRODUCTS, KILGORE SITE #2	OCP# 2039	LAT 31.8774 LONG -94.8839 (NAD83)	STATE HWY 84, 5.8 MI N OF REKLAW	BENZENE	0	5	E,Q,V,2
			SAMSON	OCP#2873	LAT 32.29 LONG -94.6232 (NAD83)	YOUNG GAS UNIT, WELL#3	CL,AS,HG,BA,CD,PB,SE,SR,BENZ	1C	4	E,Q,V,2
			ANADARKO PETROLEUM COMPANY	OCP# 3215	LAT 32.3666 LONG -94.575 (NAD83)	OAKHILL 2712 COMPRESSOR STATION	BTEX, TPH	0	4	E,Q,V,2
SABINE										
	OIL & GAS									
			KOCH GATEWAY	OCP# 1470		MAGASCO-COMPRESSOR STATION	BTEX	0	4	E,Q,V,2
SAN PATRICIO										
	OIL & GAS									
			KOCH PIPELINE COMPANY	OCP# 1523	LAT 28.0241 LONG -97.519 (NAD83)	SINTON PIG TRAP	TPH, BTEX	0	6C	E,Q,V,2
			CHEVRON	OCP#3041	LAT 28.033 LONG -97.3823 (NAD83)	TAFT OIL FIELD- GAS LIFT PLANT	CHLORIDE	0	3	E,Q,V,2
			CHEVRON	OCP#3030	LAT 28.0311 LONG -97.3781 (NAD83)	TAFT OIL FIELD- MAYO TANK BATTERY	CHLORIDE, TPH	0	3	E,Q,V,2
			CHEVRON	OCP#3043	LAT 28.0379 LONG -97.3781 (NAD83)	TAFT OIL FIELD- SATELLITE STATION #2	CHLORIDE	0	3	E,Q,V,2

TABLE 2
GROUNDWATER CONTAMINATION CASE DESCRIPTION BY COUNTY
RAILROAD COMMISSION OF TEXAS

COUNTY	DIVISION	NEW CASES	FILE NAME	FILE NUMBER	LOCATION		CONTAMINATION DESCRIPTION	ENFORCEMENT STATUS		DATA QUALITY
SAN PATRICIO										
	OIL & GAS									
			CHEVRON	OCP# 3047	LAT 28.038 LONG -97.3854 (NAD83)	TAFT OIL FIELD- SATELLITE STATION #1	CHLORIDE, TPH	0	3	E,Q,V,2
			CHEVRON	OCP# 3048	LAT 28.0313 LONG -97.373 (NAD83)	TAFT OIL FIELD- GODWIN TANK BATTERY	CHLORIDE, TPH	0	3	E,Q,V,2
			CHEVRON	OCP# 3066	LAT 28.0554 LONG -97.3705 (NAD83)	BLANSCHE-MAYO TANK BATTERY	BENZENE, CHLORIDE	0	3	E,Q,V,2
			CHILTIPIN CREEK SEEP SITE	CU-51991	LAT 28.0422 LONG -97.5111 (NAD83)	SINTON CITY LIMITS	CRUDE OIL	5	4	E,Q,V,2
			CITY OF CORPUS CHRISTI	OCP#2768	LAT 27.787 LONG -97.5008 (NAD83)	CORPUS CHRISTI INTERNATION AIRPORT	PSH	0	4	E,Q,V,2
			KOCH PIPELINE COMPANY	OCP# 1522	LAT 27.8818 LONG -97.4268 (NAD83)	SAN PATRICIO CORP @ CR2200	PSH	0	5	E,Q,V,2
			MARATHON OIL COMPANY	OCP# 1538	LAT 28.0888 LONG -97.3791 (NAD83)	WELDER GAS PLANT	PSH, TPH	0	5	E,Q,V,2
			NUECES BAY SEEP	OCP# 1839	LAT 27.8724 LONG -97.4333 (NAD83)	NUECES BAY STATE TRACT 707	CRUDE OIL	0	6C	E,Q,V,2
			PLAINS MARKETING (LINK ENERGY/EOTT ENERGY)	OCP# 1274	LAT 27.5466 LONG -97.7238 (NAD83)	PONTAP STATION	TPH	0	4	E,Q,V,2
			PURE RESOURCES	OCP# 1974	LAT 27.9166 LONG -97.35 (NAD83)	HOSKINSON WELL NO. A4	PSH, BENZENE	0	4	E,Q,V,2
			TEPPCO	OCP# 2479	LAT 27.8836 LONG -97.6633 (NAD83)	BRYAN GULLEY RANCH	PSH, BTEX, TPH	0	6A	E,Q,V,2
			KOCH	OCP# 1496	LAT 27.9643 LONG -97.4031 (NAD83)	RATTLESNAKE LINE @CR78	PSH, BTEX, TPH	0	4	E,Q,V,2
SCHLEICHER										
	OIL & GAS									
			DAVIS GAS PROCESSING (FORM UPRC/DUKE ENERGY)	OCP# 1201	LAT 31.0003 LONG -100.5192 (NAD83)	HULLDALE GAS PLANT, 9 MI NE OF ELDORADO	HYDROCARBON	0	5	E,Q,V,2
SCURRY										
	OIL & GAS									
			CHEVRON PIPELINE COMPANY	OCP# 1152	LAT 32.8436 LONG -100.9311 (NAD83)	ENNIS CREEK 6" PL SPILL, KELLY-SNYDER FLD	CRUDE OIL IN GW	0	5	E,Q,V,2
			CHEVRONTEXACO	OCP# 1676	LAT 32.9441 LONG -100.8908 (NAD83)	FULLER GAS PLANT, NORTH OF SNYDER	TPH, BETEX	1C	4	E,Q,V,2
			EXXONMOBIL	OCP# 1291	LAT 32.6736 LONG -101.0883 (NAD83)	DIAMOND "M" GAS PLANT, 12 MI W OF SNYDER	HYDROCARBON	3	5	E,Q,V,2
			UNKNOWN OPERATOR (DOROTHY KING SITE)			SACROC FIELD, WEST OF SNYDER	CRUDE OIL IN GW	1B	1	E,Q,V,2
			CENTURION (FORMERLY BP PIPELINES [NA])	OCP# 3705	LAT 32.5307 LONG -100.8451 (NAD83)	COLORADO CITY STATION, NE OF COLO. CITY	CRUDE IN SHALLOW GW	0	5	E,Q,V,2
SHACKELFORD										
	OIL & GAS									
			UNIDENTIFIED/OMAN & MCCOWAN	7B-7005	LAT 32.922 LONG -98.5953 (NAD83)	IVY FIELD, 8 MILES NORTH OF LUEDERS	SALTWATER SEEP	2	2B	E,Q,V,2
			UNIDENTIFIED PETTY SEEP	CU-51683	LAT 32.9418 LONG -99.5443 (NAD83)	SHACKELFORD COUNTY REG, PETTY PROPERTY	OILFIELD BRINE	5	5	E,Q,V,2
		*	UNIDENTIFIED BAKER RANCH	7B-8874	LAT 32.748 LONG -99.61 (NAD83)	CHIMNEY CREEK SEEP	BTEX, PSH, CRUDE OIL	1C	4	E,Q,V,2
SHELBY										
	OIL & GAS									
			JOAQUIN-COMPRESSOR STATION	OCP# 1066		JOAQUIN-COMPRESSOR STATION	PCB'S (EPA CD)	0	4	E,Q,V,2
			DEVON LOUISIANA CORP	OCP# 2560	LAT 31.7666 LONG -94.3784 (NAD83)	STOCKMAN FLD (JONES #6), 12.5 MI W OF CENTER	CONDENSATE, BTEX	1C	5	E,Q,V,2
STARR										
	OIL & GAS									
			KOCH/OSBORNE	OCP# 1070	LAT 26.7167 LONG -98.5252 (NAD83)	DURAN COMPLAINT	PSH, BTEX, TPH	1C	3	E,Q,V,2
			KERR MCGEE (ALVAREZ COMPLAINT)	OCP# 1214	LAT 29.7198 LONG -98.5005 (NAD83)	1 MILE E OF LA GLORIA, SUN, NORTH	PSH, BTEX, TPH	1C	4	E,Q,V,2
			ENTERPRISE HYDROCARBONS (EPCO)	OCP#2871	LAT 29.6564 LONG -98.4851 (NAD83)	DELMITA GAS PLANT	HYDROCARBONS	0	3	E,Q,V,2
STEPHENS										
	OIL & GAS									
			UNIDENTIFIED OPER./ SHACK PROPERTY	CU-53867	LAT 32.6484 LONG -98.9587 (NAD83)	SHACK PROPERTY, 8 MI SW OF BRECKENRIDGE	CHLORIDE IN GW	5	6A	E,Q,V,2
			RANGER GAS GATHERING, LLC	OCP# 3214	LAT 32.5219 LONG -98.7349 (NAD83)	JOHN WRIGHT 4"	TPH, BTEX	2	6A	E,Q,V,2
			UNIDENTIFIED/JOE ADAMS COMPLAINT	7B-8684	LAT 32.6202 LONG -98.8108 (NAD83)	NEAR NECESSITY	OILFIELD BRINE	2	6B	E,Q,V,2
			ENBRIDGE GATHERING, LP	OCP# 2995	LAT 32.5942 LONG -98.7241 (NAD83)	RANGER GATHERING RELEASE 1 & 2	TPH	1C	6A	E,Q,V,2

TABLE 2
GROUNDWATER CONTAMINATION CASE DESCRIPTION BY COUNTY
RAILROAD COMMISSION OF TEXAS

COUNTY	DIVISION	NEW CASES	FILE NAME	FILE NUMBER	LOCATION		CONTAMINATION DESCRIPTION	ENFORCEMENT STATUS		DATA QUALITY
STERLING										
	OIL & GAS									
			PIONEER NATURAL RESOURCES USA	OCP# 1616	LAT 31.8548 LONG -101.1117 (NAD83)	STERLING CITY GP, 15 MI W OF STERLING CITY	CONDENSATE IN GW	0	6C	E,Q,V,2
STONEWALL										
	OIL & GAS									
			SHELL OIL (FORMERLY EQUIVA)	OCP# 2177	LAT 32.9731 LONG -100.1556 (NAD83)	FORMER HAMLIN STATION	CRUDE OIL ON GW	0	4	E,Q,V,2
		*	KINDER MORGAN PRODUCTION COMPANY	OCP# 3052	LAT 33.39 LONG -99.998 (NAD83)	ABANDONED HEADER	TPH, BTEX	1C	4	E,Q,V,2
		*	KINDER MORGAN PRODUCTION COMPANY	OCP# 3051	LAT 33.393 LONG -99.994 (NAD83)	FORMER TANK BATTERY	TPH, BTEX	1C	4	E,Q,V,2
SUTTON										
	OIL & GAS									
			SUTTON CO. UNDERGROUND WATER DIST.COMPLAINT	7C-2418	LAT 30.4179 LONG -100.8346 (NAD83)	ALDWELL RANCH DEER CAMP WATER WELL	CRUDE IN WATER WELL	1C	6A	E,Q,V,2
			DUKE ENERGY	OCP# 1208	LAT 30.5064 LONG -100.5883 (NAD83)	SONORA GAS PLANT #1, 5.5 MI SE OF SONORA	BTEX HYDROCARBONS	0	4	E,Q,V,2
			DOMINION E & P	OCP# 1995	LAT 30.6219 LONG -100.6782 (NAD83)	DEBERRY RANCH, 9 MI NW OF SONORA	HYDROCARBONS & BTEX	0	3	E,Q,V,2
TAYLOR										
	OIL & GAS									
			UNIDENTIFIED/ BOONE PROPERTY	7B-7743	LAT 32.521 LONG -98.8108 (NAD83)	BOONE PROPERTY, 5 MI NW OF TYE	OILFIELD BRINE	2	4	E,Q,V,2
			TEPPCO CRUDE OIL, LLC	OCP# 2331	LAT 32.4495 LONG -100.0755 (NAD83)	MERKEL STATION	BTEX, TPH	0	4	E,Q,V,2
		*	PLAINS PL, LP	OCP# 3081	LAT 32.369 LONG -99.839 (NAD83)	MERKEL GATHERING CAPS	CRUDE OIL ON GW	0	4	E,Q,V,2
		*	PLAINS PL, LP	OCP# 3426	LAT 32.272 LONG -99.776 (NAD83)	MERKEL GATHERING CEDAR GAP	CRUDE OIL ON GW	0	3	E,Q,V,2
TERRY										
	OIL & GAS									
			SPUWCD COMPLAINT (TEXACO E&P)	8A-3344		NYSTEL LEASE, 8 MI NW OF WELCH	CHLORIDES	1C	2A	E,Q,V,2
TOM GREEN										
	OIL & GAS									
			MANDI-INJECTO	CU-52846		BUBENIK (STRAWN) FLD, 6.5 MI SW SAN ANGELO	CHLORIDES	1A	4	E,Q,V,2
TYLER										
	OIL & GAS									
			PREMIUM EXPLORATION COMPANY	OCP# 2029	LAT 30.6562 LONG -94.1176 (NAD83)	ARCO STERNE FEE LEASE, SE OF SPURGER	BTEX, CHLORIDE	3	2A	E,Q,V,2
UPSHUR										
	OIL & GAS									
			MCBEE OPERATING CO.	OCP# 1540	LAT 32.7771 LONG -95.0283 (NAD83)	ROSEWOOD (COTTON VALLEY), 1 1/4 MI W GILMER	CONDENSATE, BTEX, TPH	1C	4	E,Q,V,2
UPTON										
	OIL & GAS									
			CENTURION PIPELINE, L. P.	OCP# 3040	LAT 30.7078 LONG -101.2041 (NAD83)	GRIMES WINDMILL COMPLAINT	BTEX	1C	1	E,Q,V,2
			PLAINS MARKETING	OCP# 1278	LAT 31.4019 LONG -102.2436 (NAD83)	WILSHIRE LEAK - OIL GATHERING SYSTEM	BTEX,TPH, PSH	0	4	E,Q,V,2
			EXXONMOBILE	OCP# 1325	LAT 31.6361 LONG -102.1475 (NAD83)	CTB COMPRESSOR STATION	HYDROCARBONS	0	4	E,Q,V,2
			ENOGEX/NUSTAR/TORCH	OCP# 1036	LAT 31.3654 LONG -101.7822 (NAD83)	BENEDUM GAS PLANT, 19 MI NE OF RANKIN	MERCURY, HYDROCARBS	0	4	E,Q,V,2
			ENOGEX/NUSTAR	OCP# 1246	LAT 31.4416 LONG -102.1888 (NAD83)	WILSHIRE GAS PLANT, 10 MI E OF CRANE	HYDROCARBONS	0	4	E,Q,V,2
VAN ZANDT										
	OIL & GAS									
			WESTERN GAS RESOURCES	OCP# 1772	LAT 32.6927 LONG -95.8331 (NAD83)	EDGEWOOD GAS PLANT, NW OF FRUITVALE	LOW PH, BTEX	0	5	E,Q,V,2
			UNOCAL	OCP# 1872	LAT 32.5096 LONG -95.6337 (NAD83)	ENAS PIT SITE, +/- 1 MI SOUTH OF VAN, TX	CHLORIDES, BENZENE, TPH	0	4	E,Q,V,2

TABLE 2
GROUNDWATER CONTAMINATION CASE DESCRIPTION BY COUNTY
RAILROAD COMMISSION OF TEXAS

COUNTY	DIVISION	NEW CASES	FILE NAME	FILE NUMBER	LOCATION		CONTAMINATION DESCRIPTION	ENFORCEMENT STATUS		DATA QUALITY
VICTORIA										
	OIL & GAS									
			AURORA RESOURCES (PREV. AEP GAS MKTG)	OCP# 1090	LAT 28.6408 LONG -96.8488 (NAD83)	SAN PATRICIO FLD DEHYDRATOR	BTEX & CONDENSATE	0	4	E,Q,V,2
			AMERICAN SHORELINE, INC.	2-01-2941	LAT 28.8082 LONG -97.1589 (NAD83)	PUTNAM WW, WEBER (178895) 3-C	NATURAL GAS	1C	4	E,Q,V,2
WARD										
	OIL & GAS									
			KINDER MORGAN, INC.	OCP# 1116	LAT 31.5322 LONG -102.9902 (NAD83)	ESTES GAS PLANT, 2 MI S OF WICKETT, TX	HYDROCARB CONDENSATE	0	5	E,Q,V,2
			LINK ENERGY PIPELINE LP	OCP# 2191	LAT 31.5514 LONG -103.3792 (NAD83)	QUITO GATHERING SITE, WEST OF PYOTE	CRUDE IN SHALLOW GW	0	5	E,Q,V,2
			BLOCK 16 COMMON POINT (MULTI OPER.)	OCP# 2990	LAT 31.4898 LONG -103.1078 (NAD83)	3 MILES SOUTH OF PYOTE	COND. IN GW	0	5	E,Q,V,2
			DICK WATT COMPLAINT (CHEVRONTEXACO)	8-4512		SANDHILLS, WEST, MONAHANS AREA	CRUDE OIL IN GW	1C	5	E,Q,V,2
			L. A. WATSON OPERATOR GROUP	OCP# 3042	LAT 31.47 LONG -103.07 (NAD83)	L. A. WATSON CONSOLIDATED SITE	HYDROCARBONS	0	4	E,Q,V,2
			NORTHERN NATURAL GAS	OCP# 1257	LAT 31.4489 LONG -103.0581 (NAD83)	LOCKRIDGE GAS PLANT, 8 MI S OF PYOTE	HC IN GW, CORRECTIVE	0	5	E,Q,V,2
		*	PLAINS PIPELINE, L.P.	OCP# 3586	LAT 31.6417 LONG -102.9421 (NAD83)	MONAHANS STATION	PSH & BENZENE	0	4	E,Q,V,2
			KN ENERGY, INC	OCP# 1457	LAT 31.6369 LONG -102.8934 (NAD83)	SEALY SMITH GAS PLANT	HC IN GW	0	5	E,Q,V,2
WEBB										
	OIL & GAS									
			LAREDO POWER STATION	OCP# 3099	LAT 27.5679 LONG -99.5084 (NAD83)	LAREDO SITE	BTEX & TPH	0	3	E,Q,V,2
			HPL/AEP/CERRITO GATHERING INC	OCP#1256	LAT 27.8975 LONG -99.6555 (NAD83)	LAS TIENDAS SITE	PSH	0	3	E,Q,V,2
			EL PASO	OCP# 1093	LAT 27.9413 LONG -98.8719 (NAD83)	SHILLING GAS PLANT	BTEX	0	4	E,Q,V,2
			EL PASO	OCP# 2186	LAT 27.9425 LONG -98.8739 (NAD83)	FREER 44 COMPRESSOR STATION	PSH, BTEX	0	4	E,Q,V,2
WHARTON										
	OIL & GAS									
			COLORADO RIVER SEEP	OCP# 2213	LAT 29.135 LONG -96.0416 (NAD83)	MAGNET WITHERS, 4 MILES S OF LANE	CRUDE OIL	1C	3	E,Q,V,2
			ROPER COMPLAINT	OCP# 1980	LAT 29.1408 LONG -96.04 (NAD83)	MAGNET WITHERS FIELD, 2 MI W OF MAGNET	SODIUM CHLORIDE	2	3	E,Q,V,2
WICHITA										
	OIL & GAS									
			TEPPCO	OCP# 2178	LAT 33.8791 LONG -98.8085 (NAD83)	WICHITA RIVER RELEASE NO.2	CRUDE OIL	0	4	E,Q,V,2
			MULTIPLE OPERATORS	OCP# 2447	LAT 33.871 LONG -98.6088 (NAD83)	JOHN PAYNE LEASE	NACL	1A	4	E,Q,V,2
			CONOCO, INC./ MITCHELL ROAD	OCP# 1168	LAT 33.9228 LONG -98.7916 (NAD83)	WICHITA COUNTY REG, 5 MI W OF IOWA PARK	CRUDE OIL	1A	5	E,Q,V,2
			PLAINS MARKETING, LP	OCP# 3065	LAT 33.9154 LONG -98.8143 (NAD83)	FORMER WAGONEER STATION	BTEX, TPH	0	4	E,Q,V,2
			TEPPCO CRUDE OIL, LLC	OCP# 1841	LAT 34.0729 LONG -98.5889 (NAD83)	BURKBURNETT, TEXAS, PAWHUSKA LANE	CRUDE OIL	0	6A	E,Q,V,2
			TPI PIPELINE CORP (TEPPCO), KADANE, SOUTH	OCP# 2416	LAT 33.867 LONG -98.838 (NAD83)	SOUTH OF KADANE STATION	BTEX AND CRUDE OIL	0	4	E,Q,V,2
			TPI PIPELINE CORP (TEPPCO)	OCP# 1824	LAT 34.1407 LONG -98.6702 (NAD83)	BRIDGETOWN STATION	BTEX, TPH, NAPL	0	6A	E,Q,V,2
			TEPPCO	OCP# 3104	LAT 33.902 LONG -98.7314 (NAD83)	PEGGY MCQUERY COMPLAINT	BTEX, TPH	0	4	E,Q,V,2
WINKLER										
	OIL & GAS									
			SID RICHARDSON		LAT 31.7303 LONG -102.9934 (NAD83)	HALLEY GAS PLANT, KERMIT NW	PSH ON GROUNDWATER	0	3	E,Q,V,2
			SHELL PIPELINE COMPANY	OCP# 1053	LAT 31.8473 LONG -102.8024 (NAD83)	WHEELER TANK FARM/PUMP STA, SW NOTREES	HYDROCARBON IN GW,	0	5	E,Q,V,2
		*	PLAINS PIPELINE, L.P.	OCP# 3584	LAT 31.7641 LONG -103.1755 (NAD83)	WINK NORTH 16-INCH PIPELINE RELEASE	PSH ON GROUNDWATER	0	4	E,Q,V,2
		*	PLAINS PIPELINE, L.P.	OCP# 3585	LAT 31.7641 LONG -103.1755 (NAD83)	WINK NORTH 24-INCH PIPELINE RELEASE	PSH AND BTEX	0	4	E,Q,V,2
			CITY OF MIDLAND COMPLAINT (HERITAGE STANDARD)	08-4994	LAT 31.9526 LONG -103.3 (NAD83)	J.B. TUBB LEASE WELL #1A (113073)	SODIUM CHLORIDES	1C	4	E,Q,V,2
			CABOT CORPORATION (FORMERLY KN ENERGY)	OCP# 1117	LAT 31.8966 LONG -103.1424 (NAD83)	WALTON GAS PLANT, KERMIT AREA	PSH IN GW	0	5	E,Q,V,2
WISE										
	OIL & GAS									
			TARGA	OCP# 1046	LAT 33.2667 LONG -97.6208 (NAD83)	DECATUR COMPRESSOR STA,1 M NW OF DECATUR	CONDENSATE	0	4	E,Q,V,2

TABLE 2
GROUNDWATER CONTAMINATION CASE DESCRIPTION BY COUNTY
RAILROAD COMMISSION OF TEXAS

COUNTY	DIVISION	NEW CASES	FILE NAME	FILE NUMBER	LOCATION		CONTAMINATION DESCRIPTION	ENFORCEMENT STATUS		DATA QUALITY
WISE										
	OIL & GAS									
			REX KEESE WATER WELL			BOONSVILLE (BEND CONGL), GA, 5 WSW DECATUR	NATURAL GAS	0	2B	E,Q,V,2
			MITCHELL GAS SERVICES	OCP# 1548	LAT 33.21 LONG -97.7545 (NAD83)	BRIDGEPORT GAS PL, 1 MI W OF BRIDGEPORT	CONDENSATE	0	3	E,Q,V,2
WOOD										
	OIL & GAS									
			APACHE	OCP# 1677	LAT 32.5782 LONG -95.1946 (NAD83)	GREER-COBB LEASE	CRUDE, CHLORIDES	1C	5	E,Q,V,2
			AMOCO	OCP# 1122	LAT 32.9542 LONG -95.6307 (NAD83)	FORMER WEST YANTIS GAS PLANT	CONDENSATE, BTEX, TPH	0	4	E,Q,V,2
YOAKUM										
	OIL & GAS									
			SHELL DENVER CITY PLANT	8A-0139		WASSON FIELD, 3 MI N OF DENVER CITY	CHLORIDES	0	4	E,Q,V,2
			RAY MARION COMPLAINT	OCP# 1131	LAT 33.0072 LONG -102.9583 (NAD83)	WASSON FIELD, DENVER CITY AREA	PRODUCED WATER IN WW	1C	5	E,Q,V,2
			OCCIDENTAL PERMIAN, LTD/SLUGWD COMPLAINT	8A-4087	LAT 32.9592 LONG -102.844 (NAD83)	DENVER CITY SANDY LAND AREA	NATURAL GAS IN GW	1C	5	E,Q,V,2
		*	OCCIDENTAL PERMIAN, LTD	OCP# 3427	LAT 33.0076 LONG -102.844 (NAD83)	WASSON GAS PLANT	SALT WATER (BRINE)	0	4	E,Q,V,2
			GROUP ENVIRONMENTAL MGMT CO/BP	OCP# 1087	LAT 33.2725 LONG -102.5966 (NAD83)	PRENTICE GAS PLANT, 17 MI W OF BROWNFIELD	HYDROCARBON	0	4	E,Q,V,2
			CHARLES TERRY COMPLAINT (BP PIPELINE)	8A-4539	LAT 32.9683 LONG -102.8031 (NAD83)	DENVER CITY AREA, WASSON FIELD	CRUDE OIL IN GW	1C	5	E,Q,V,2
YOUNG										
	OIL & GAS									
			SEMINOLE	OCP# 1646	LAT 33.0012 LONG -98.6845 (NAD83)	SOUTH BEND STATION	CRUDE OIL	0	4	E,Q,V,2

Summary

TOTAL NUMBER OF GROUNDWATER CONTAMINATION CASES		% OF RCT TOTAL	% OF REPORT TOTAL
OIL AND GAS DIVISION	413	100.00	9.1%
SURFACE MINING DIVISION	0	0.0	0.0

TOTAL NUMBER OF GROUNDWATER CASES REGULATED BY THE RCT	413	100.0%	9.1%
TOTAL NUMBER OF NEW CASES REGULATED BY THE RCT	35	8.4%	0.7%
TOTAL NUMBER OF COUNTIES WITH GROUNDWATER CONTAMINATION CASES REGULATED BY THE RCT	124		

Figure 13. RCT Enforcement Status Summary

ENFORCEMENT STATUS							
State oilfield cleanup fundsand/or federal funds expended.	FORMAL ACTION	5			3 5/3	2 5/4	6 5/5	1 5/6A
Judiciary court or attorney general referral.	FORMAL ACTION	4				1 4/4		
Legal enforcement action or show-cause hearing referral.	FORMAL ACTION	3	1 3/1	2 3/2A		1 3/4	2 3/5	
District Office initiated action. Referred to another agency.	STAFF ACTION	2		1 2/2A 3 2/2B	6 2/3	8 2/4	7 2/5	1 2/6A 1 2/6B
A by routine inspection. **B** by review of data. **C** initiated by complaint. **D** referred by other agency.	DISCOVERY	1	1 1A/1 1 1B/1 11 1C/1	1 1A/2A 2 1B/2B 4 1C/2A 8 1C/2B	2 1A/3 4 1B/3 12 1C/3 1 1D/3	8 1A/4 2 1B/4 19 1C/4 2 1D/4	5 1A/5 2 1B/5 20 1C/5 2 1D/5	3 1C/6A
Self reported by operator	DISCOVERY	0	11 0/1	3 0/2A 5 0/2B	34 0/3	104 0/4	85 0/5	9 0/6A 5 0/6C
			1	2	3	4	5	6
			Contamination Confirmed	Investigation	Corrective Action Planning	Action Implemented	Action Monitoring	Action Completed

ACTIVITY STATUS

Contamination confirmed but not fully investigated	**A** Violations and contamination due to current activities found. **B** No violations and historical contamination.	Corrective action pending review and approval.	Corrective action underway.	Corrective action periodically observed for effectiveness.	**A** Remediation completed. No further action or inpection required. **B** Source eliminated. No further action required. **C** No further action required/Institutional or engineering controls in effect.

Figure 14. RCT County Contamination Map

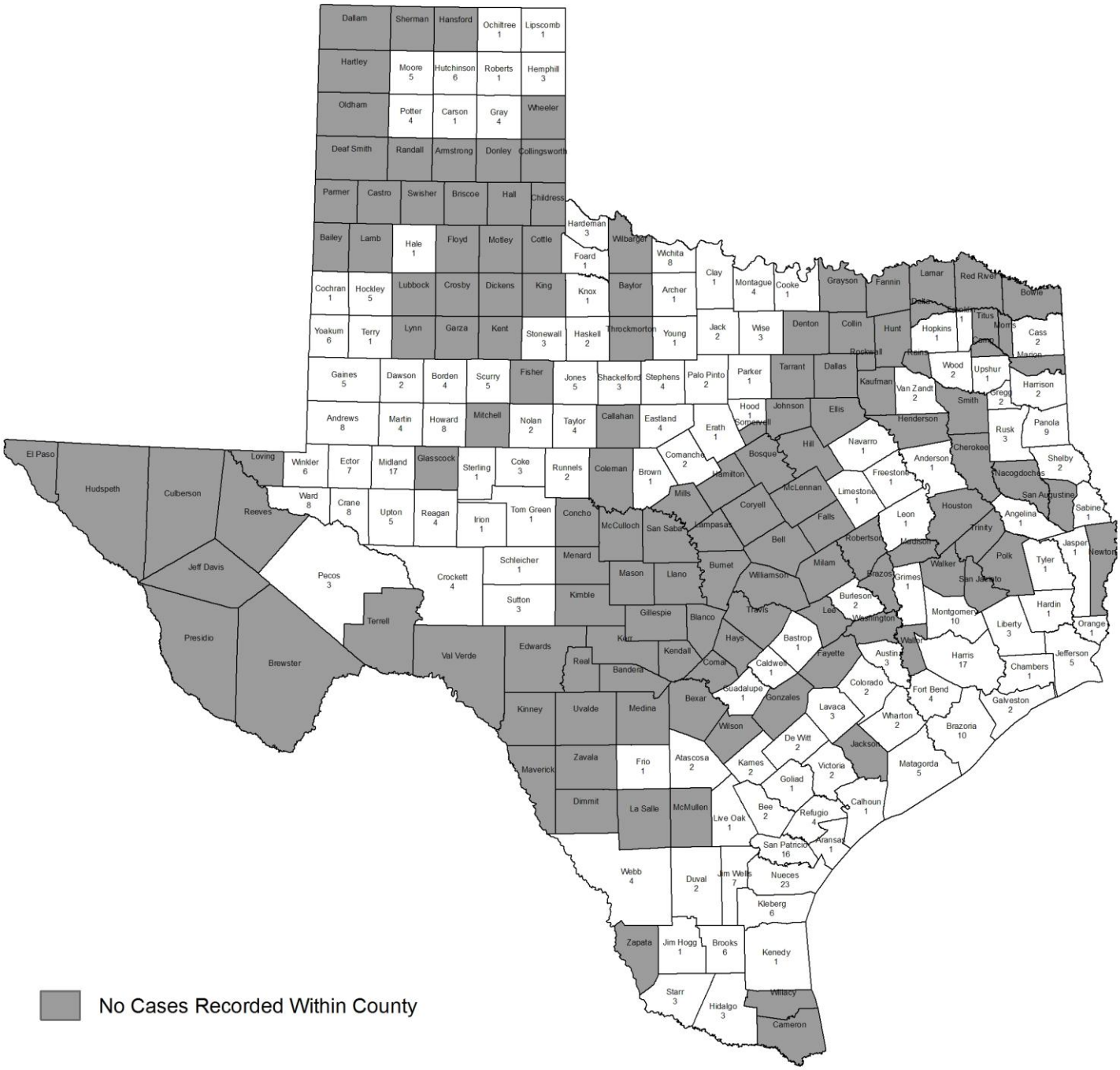

Table 3
Texas Alliance of Groundwater Districts
Groundwater Contamination Case
Description Table

TABLE 3
GROUNDWATER CONTAMINATION CASE DESCRIPTION BY COUNTY
TEXAS ALLIANCE OF GROUNDWATER DISTRICTS

EXPLANATION OF FIELDS

COUNTY:	THE COUNTY NAME IS THE FIRST ENTRY IN THE LEFT PORTION OF THE TABLE. IT IS LISTED ONLY ONCE FOR EACH OF THE CASES IN THAT COUNTY.
DISTRICT:	THE SECOND ENTRY FROM THE LEFT IS THE DISTRICT NAME. IT IS LISTED ONLY ONCE FOR EACH COUNTY. DISTRICT ABBREVIATIONS: EUWCD - EVERGREEN UNDERGROUND WATER CONSERVATION DISTRICT.
NEW CASES:	AN ASTERISK (*) IS PLACED IN EACH RECORD THAT IS REPORTED AS NEW FOR THE YEAR.
FILE NAME:	FILE NAMES REFLECT RESPONSIBLE PARTIES OR GEOGRAPHIC LOCATION
FILE NUMBER:	FILE NUMBERS ARE ASSIGNED ACCORDING TO THE RESPECTIVE DIVISION NUMBERING SYSTEM. FILE NUMBER IS USED TO LOCATE FILE IN TCEQ RECORDS.
LOCATION:	LOCATIONS ARE GIVEN AS ADDRESSES OR GEOGRAPHIC LOCATIONS DESCRIPTIONS.
CONTAMINATION DESCRIPTION:	AL - ALUMINUM, CU - COPPER, ZN - ZINC
DATE:	DATE INVESTIGATION WAS BEGUN
ENFORCEMENT STATUS:	ENFORCEMENT STATUS CODES ARE COMPLETED BY THE DISTRICTS. SEE PAGES 31-38 FOR A COMPLETE DESCRIPTION OF THESE CODES.
DATA QUALITY:	E - EPA APPROVED ANALYTICAL PROCEDURES, Q - QUALITY CONTROL PROGRAM ESTABLISHED FOR SAMPLING PROCEDURES, V- VERIFICATION OF CONTAMINATION THROUGH PROCEDURES LISTED BELOW: 1. SPLITTING SAMPLES WITH REGULATED ENTITY OR OTHER AGENCY FOR COMPARISON OF ANALYSIS RESULTS 2. RESAMPLING FOR VERIFICATION ANALYSIS RESULTS 3. SUPERVISORY OR COMMITTEE REVIEW OF SAMPLING PROCEDURES AND ANALYSIS RESULTS

TABLE 3
GROUNDWATER CONTAMINATION CASE DESCRIPTION BY COUNTY
TEXAS ALLIANCE OF GROUNDWATER DISTRICTS

COUNTY	DISTRICT	NEW CASE	FILE NAME	FILE NUMBER	LOCATION	CONTAMINATION DESCRIPTION	DATE	ENFORCEMENT STATUS		DATA QUALITY
WILSON										
	EUWCD									
			KOCH INDUSTRIES, INC.		6 MILES NORTHWEST OF FLORESVILLE EAST OF US 181	GASOLINE, DIESEL FUEL, JET FUEL	3/15/92	2C	4	E,Q,V,2

SUMMARY

TOTAL NUMBER OF GROUNDWATER CONTAMINATION CASES		% OF TAGD TOTAL	% OF REPORT TOTAL
EVERGREEN UNDERGROUND WATER CONSERVATION DISTRICT	1	100%	<0.1%
TOTAL NUMBER OF GROUNDWATER CASES REGULATED BY THE TAGD	1	100.0%	<0.1%
TOTAL NUMBER OF NEW CASES REGULATED BY THE TAGD	0	0.0%	0.0
TOTAL NUMBER OF COUNTIES WITH GROUNDWATER CONTAMINATION CASES REGULATED BY THE TAGD	1		

Figure 15. TAGD Enforcement Status Summary

				0	1	2	3	4	5	6
				ACTIVITY STATUS						
				No Activity	Contamination Confirmed	Investigation	Corrective Action Planning	Implement Action	Monitor Action	Action Completed
A Federal B State	STATE/FED FUNDS	**ENFORCEMENT STATUS**	5							
A AG Office B Federal	COURT/FED ACTION		4							
A Permit B Order C Exec Action D Fed Referral	EXECUTIVE ACTION		3							
A Info Request B Plan Approval C Notice of Contamination D Referred	STAFF ACTION		2					1		
CONFIRMED- A Inspection B Data Review C Complaint D Referral	STAFF DISCOVERY		1							
A Voluntary Compliance and Notification B Voluntary Entrance into Cleanup Program	VOLUNTARY ACTION		0							

A Action B No Action	A Action B No Action

A Remediation
B Source Removal
C No Further Action Needed
D Institutional Controls
E Engineering Controls

Figure 16. TAGD County Contamination Map

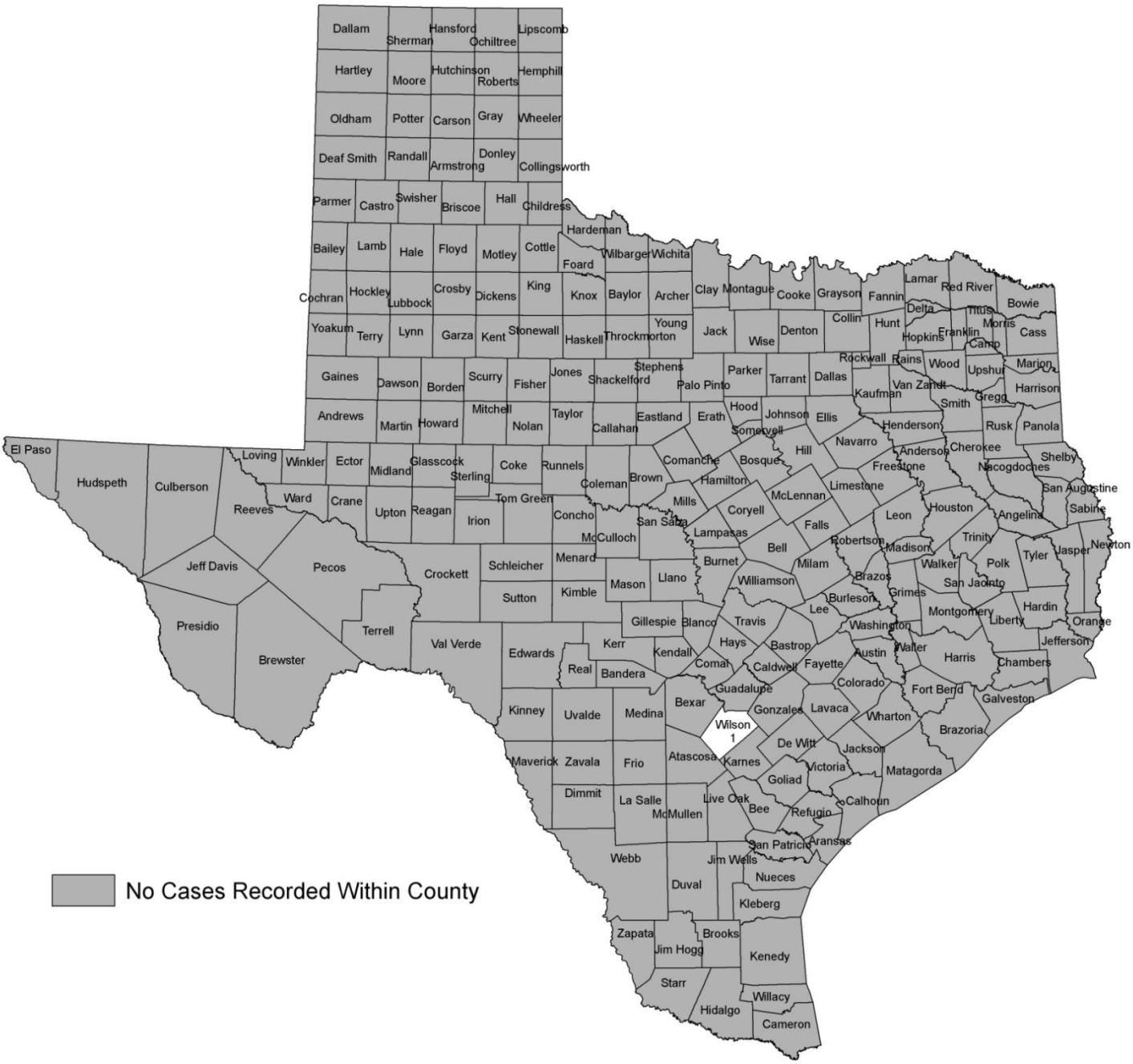

APPENDIXES

Appendix 1. **Members and Representatives of the Texas Groundwater Protection Committee**

Appendix 2. **Texas Groundwater Protection Policy**

Appendix 3. **Groundwater Classification System**

Appendix 4. **Rules of the Texas Groundwater Protection Committee**

Appendix 5. **TCEQ Rules on Spill Prevention and Control**

Appendix 6. **District and Regional Offices**

Appendix 7. **Contacts for Agencies and Districts**

Appendix 8. **Central Records Locations of Agencies**

Appendix 9. **Other Reports and Publications**

Appendix 10. **Closed Cases**

Appendix 1. Members and Representatives of the Texas Groundwater Protection Committee

Chairman - Texas Commission on Environmental Quality

Mark R. Vickery, P.G., Executive Director
Texas Commission on Environmental Quality
Building F, Room 4210, MC 109
P. O. Box 13087
Austin TX 78711-3087
Telephone: (512) 239-3900 FAX: (512) 239-3939

Designated Chairman
Cary Betz, P.G., Groundwater Technical Specialist
Water Supply Division
Texas Commission on Environmental Quality
Building F, Room 3101, MC 154
P. O. Box 13087
Austin TX 78711-3087
Telephone: (512) 239-4506 FAX: (512) 239-6145
cbetz@tceq.state.tx.us

Vice-Chairman- Texas Water Development Board

Kevin Ward, Executive Administrator
Texas Water Development Board
P. O. Box 13231
Austin TX 78711-3231
Telephone: (512) 463-7850 FAX: (512) 475-2053

Designated Vice-Chairman
Bill Hutchinson, PhD, PG, PE, Director
Groundwater Resources Division
Texas Water Development Board
PO Box 13231
Austin TX 78711-3231
Telephone: 512-463-5067
Fax: 512-936-0816
E-mail: bill.hutchinson@twdb.state.tx.us

Members

Railroad Commission of Texas

John Tintera, Executive Director
Railroad Commission of Texas
P. O. Box 12967
Austin TX 78711-2967
Telephone: (512) 463-7068 FAX: (512) 936-7000

Designated Representative
Leslie Savage, Assistant Director
Railroad Commission of Texas
P. O. Box 12967
Austin TX 78711-2967
Telephone: (512) 463-7308 FAX: (512) 463-7005
leslie.savage@rrc.state.tx.us

Texas State Soil and Water Conservation Board

Rex Isom, Executive Director
Texas State Soil and Water Conservation Board
P. O. Box 658
Temple TX 76503-0658
Telephone: (254) 773-2250 FAX: (254) 773-3311

Designated Representative
Donna Long, Water Quality Specialist
Texas State Soil and Water Conservation Board
P. O. Box 658
Temple TX 76503-0658
Telephone: (254) 773-2250 FAX: (254) 773-3311
dlong@tsswcb.state.tx.us

Texas Department of Agriculture

Todd Staples, Commissioner
Texas Department of Agriculture
P. O. Box 12847
Austin TX 78711-2847
Telephone: (512) 463-1408 FAX: (800) 831-3884

Designated Alternate
Ambrose Charles, PhD, Deputy Assistant Commissioner
Texas Department of Agriculture
P. O. Box 12847
Austin TX 78711-2847
Telephone: (512) 463-7699 FAX: (888) 216-9834
ambrose.charles@texasagriculture.gov

Department of State Health Services

David L. Lakey, MD., Commissioner
Department of State Health Services
1100 West 49th Street
Austin TX 78756
Telephone: (512) 458-7375 FAX: (512) 458-7477

Designated Representative
Ken Ofunrein
Department of State Health Services
1100 West 49th Street
Austin TX 78756
Telephone: (512) 834-6770, ext 2451
FAX: (512) 834-6644
Ken.ofunrein@dshs.state.tx.us

Texas Department of Licensing and Regulation

Designated Representative
David Gunn
Texas Department of Licensing and Regulation
Well Driller/ Pump Installer/Abandoned Well Referral Program
P. O. Box 12157
Austin TX 78711-2157
Telephone: (512) 463-7880 FAX: (512) 463-8616
david@license.state.tx.us

Texas Alliance of Groundwater Conservation Districts

Jim Conkwright, Manager
High Plains UWCD #1
President, Texas Alliance of Groundwater Districts
2930 Avenue Q
Lubbock TX 79411-2499
Telephone: 806-762-0181
Fax: 806-762-1834

Designated Representative
Mr. David A Van Dresar, General Manager
Fayette County GCD
255 Svoboda Lane, Rm 115
La Grange TX 78945
Telephone: (979) 968-3135 FAX: (979) 968-3194
david@fayettecountygroudnwater.com

Texas AgriLife Research

Mark Hussey, PhD, Director
Texas AgriLife Research
113 Jack K. Williams Building
2142 TAMU
College Station TX 77843-2142
Telephone: 979-862-3746
Fax: 979-862-1637

Designated Representative

Dr. B. L. Harris, Acting Director
Texas Water Resource Institute
2118 TAMU
College Station TX 77843-2118
Telephone: (979) 845-1851 FAX: (979) 845-8554
bl-harris@twri.tamu.edu

Bureau of Economic Geology

Scott Tinker, PhD, Director
Bureau of Economic Geology
The University of Texas at Austin
University Station, Box X
Austin TX 78713-7508
Telephone: (512) 471-1534 FAX: (512) 471-0140

Designated Representative

Bridget Scanlon, PhD, Research Scientist
Bureau of Economic Geology
The University of Texas at Austin
University Station, Box X
Austin TX 78713-7508
Telephone: (512) 471-8241 FAX: (512) 471-0140
bridget.scanlon@beg.utexas.edu

Web sites for each Texas Groundwater Protection Committee member may be accessed through the committee's website, www.tgpc.state.tx.us.

Appendix 2. Texas Groundwater Protection Policy

Texas Water Code, Section 26.401

(a) The legislature finds that:

(1) in order to safeguard present and future groundwater supplies, usable and potentially usable groundwater must be protected and maintained;

(2) protection of the environment and public health and welfare requires that groundwater be kept reasonably free of contaminants that interfere with present and potential uses of groundwater;

(3) groundwater contamination may result from many sources, including current and past oil and gas production and related practices, agricultural activities, industrial and manufacturing processes, commercial and business endeavors, domestic activities, and natural sources that may be influenced by or may result from human activities;

(4) the various existing and potential uses are important to the state economy; and,

(5) aquifers vary both in their potential for beneficial use and in their susceptibility to contamination.

(b) The legislature determines that consistent with the protection of the public health and welfare, the propagation and protection of terrestrial and aquatic life, the protection of the environment, the operation of existing industries, and the maintenance and enhancement of the long-term economic health of the state, it is the goal of groundwater policy in this state that the existing quality of groundwater not be degraded. This goal of nondegradation does not mean zero-contaminant discharge.

(c) It is the policy of this state that:

(1) discharges of pollutants, disposal of wastes, or other activities subject to regulation by state agencies be conducted in a manner that will maintain present uses and not impair potential uses of groundwater or pose a public health hazard; and

(2) the quality of groundwater be restored if feasible.

(d) The legislature recognizes the important role of the use of the best professional judgment of the responsible state agencies in attaining the groundwater goal and policy of this state.

Appendix 3. Groundwater Classification System

Purpose

The Texas Groundwater Protection Committee and its member agencies recognize that groundwater classification is an important tool to be used in the implementation of the groundwater policy contained in Section 26.401 of the Texas Water Code. Through classification, the groundwaters in the state can be categorized and protection or restoration measures can then be specified by member agencies according to the quality and present or potential use of the groundwater.

Basis

Four classes are defined based on quality as determined by total dissolved solids content (Figure 19). The names and concentration ranges are based on traditional nomenclature associated with each class. Quality also determines usability, however, it is implicit in this classification that a water-bearing zone must be able to produce sufficient quantities of water to meet its intended use. The examples of use are intended to describe some of the common uses of these classes and are not meant to be exclusive of other uses which might arise due to unusual circumstances or application of new technology such as desalinization.

Application

This groundwater classification system applies to all groundwaters in the state. In assigning a classification, the member agencies shall endeavor to use the natural quality of the groundwater that is unaffected by discharges of pollutants from human activities.

All usable and potentially usable groundwaters are subject to the same protection afforded the nondegradation policy goal of the Texas Water Code in Section 26.401. This section further states that nondegradation does not mean zero-contaminant discharge. Starting with this nondegradation policy goal, protection or restoration measures can be varied according to the response level set by the classification and guidance of this narrative so long as the following conditions are met:

a) Current groundwater uses are not impaired;
b) Potential groundwater uses are not impaired;
c) A public health hazard is not created; and
d) The quality of groundwater is restored if feasible.

In determining protection or restoration measures, the member agencies should consider all beneficial uses to which groundwater of a given quality can currently or potentially be put. Generally, the use of groundwater requiring the highest degree of protection or restoration is human consumption as drinking water. Protection for this use will also be protective of all other current or potential uses in almost all circumstances. The suitability of a zone for use as a human drinking water supply can be based on the quality and quantity of the water it contains as well as its ability to produce enough water to meet its intended use. These considerations facilitate defining two response

levels for purposes of assigning protection or restoration measures that are commensurate with the potential to impact human health and the environment.

- Level I response for the fresh, slightly saline and moderately saline classes should be based on the current or potential use as a human drinking water supply.

- Level II response for the very saline to brine class should be based on indirect exposure (i.e., by means other than drinking) or no human consumption.

Evaluations

In specifying a protection or restoration measure, member agencies must apply best professional judgement on a case-by-case basis. Evaluations to be made include but are not limited to such factors as yield, the availability of alternate sources of water, any background concentrations of naturally occurring constituents, the effects of constituents on usability, traditional and potential beneficial uses of the water, economic and technical feasibility of treatment and projected needs for and types of impacts on these groundwaters. In instances where there is a likelihood of hydrologic interconnection with resultant potential for contaminant movement from a given groundwater zone to a surface water body or other groundwater zones, protection and restoration measures for that zone should be determined by the quality and current and potential use of the receiving waters.

Additional Function

This classification system is intended to be implemented by member agencies as an integral part of their groundwater quality programs. In addition to its response setting function, the classification system can also serve as a common basis among the various programs to foster consistency. It can also be used as a mapping tool to delineate specific areas in need of more detailed groundwater quality management. Towards this end, the Committee recognizes the important contributions of all agencies that compile such data and supports the continuing efforts to enhance the statewide database.

Figure 17. Groundwater Classification System of the Texas Groundwater Protection Committee

CLASS	QUALITY*	EXAMPLES OF USE	AGENCY RESPONSE
Fresh	Zero to 1,000	Drinking and all other uses.	**Level I Response:** Protection or restoration measures based on current use as a human drinking water supply.
Slightly Saline	More than 1,000 to 3,000	Drinking if fresh water is unavailable, livestock watering, irrigation, industrial, mineral extraction, oil and gas production.	
Moderately Saline	More than 3,000 to 10,000	Potential/future drinking and limited livestock watering and irrigation if fresh or slightly saline water is unavailable; industrial, mineral extraction, oil and gas production.	
Very Saline to Brine	More than 10,000	Mineral extraction, oil and gas production.	**Level II Response:** Protection or restoration measures based on indirect exposure or no human consumption.

* Concentration range of Total Dissolved Solids in milligrams per liter.

Appendix 4. Rules of the Texas Groundwater Protection Committee

Title 31. NATURAL RESOURCES AND CONSERVATION
Part XVIII. TEXAS GROUNDWATER PROTECTION COMMITTEE
Chapter 601. GROUNDWATER CONTAMINATION REPORT
Subchapter A. GENERAL PROVISIONS RELATING TO PUBLIC FILES AND JOINT REPORT

§601.1. Purposes of Rules.

The purpose of these sections is to implement duties and responsibilities assigned to the committee under the Texas Water Code, §26.406, concerning the maintenance by certain state agencies of public files containing documented cases of groundwater contamination and the publication by the committee, in conjunction with the commission, of annual groundwater monitoring and contamination reports and to establish general policies of the committee to guide such implementation.

§601.2. Applicability.

These rules specifically apply to each state agency or organization having membership on the committee. The committee is composed of the Texas Natural Resource Conservation Commission (or effective September 1, 2002, the Texas Commission on Environmental Quality), the Texas Department of Health, the Texas Department of Agriculture, the Railroad Commission of Texas, the Texas Water Development Board, the Texas Alliance of Groundwater Districts, the Texas Agricultural Experiment Station, the Bureau of Economic Geology of the University of Texas at Austin, the State Soil and Water Conservation Board, and the Water Well Drillers and Water Well Pump Installers Program of the Texas Department of Licensing and Regulation.

§601.3. Definitions.

The following words and terms, when used in this chapter, shall have the following meanings unless the context clearly indicates otherwise.

(1) Act--House Bill 1458 (71st Session) codified as Texas Water Code §§26.401-26.407.
(2) Commission--Texas Natural Resource Conservation Commission (or effective September 1, 2002, the Texas Commission on Environmental Quality).
(3) Committee--Texas Groundwater Protection Committee.
(4) Documented groundwater contamination--A case of groundwater contamination where an agency has an established procedure for making a determination based on the quality of groundwater and the information pertinent to making the determination is maintained by the agency under §601.4 (b) of this title (relating to Public Files).
(5) Enforcement action--Any action of the agencies, identified in §601.2 of this title (relating to Applicability), which accomplishes or requires the identification, documentation, monitoring, assessing, or remediation of groundwater contamination.
(6) Groundwater--Water below the land surface in a zone of saturation.

(7) Groundwater contamination--The detrimental alteration of the naturally occurring physical, thermal, chemical, or biological quality of groundwater. Furthermore, groundwater contamination, for purposes of inclusion of cases in the public files and the joint groundwater monitoring and contamination report, shall be limited to contamination reasonably suspected of having been caused by activities or by entities under the jurisdiction of the agencies identified in §601.4 (b) of this title (relating to Public Files), except in the case of an underground source of drinking water granted an aquifer exemption by the commission with concurrence from the United States Environmental Protection Agency in accordance with 40 Code of Federal Regulations, Parts 144, 145, and 146, and 30 TAC Chapter 331 (relating to Underground Injection Control); and affecting groundwater which contains a concentration of:

(A) less than or equal to 10,000 milligrams per liter (mg/liter) of dissolved solids; or
(B) greater than 10,000 mg/liter if it is:
(i) currently extracted for beneficial use such as domestic, industrial, or agricultural purposes; or
(ii) hydrologically connected with, and with the potential for contaminant movement to, a surface water body or another zone of groundwater which has a concentration of less than or equal to 10,000 mg/liter of dissolved solids.

§601.4. Public Files.

(a) Subject to the limitations provided by the Texas Water Code, §§26.401-26.407 (the Act), and the Open Records Act, Texas Civil Statutes, Article 6252-17a, information collected, assembled, or maintained by the committee and the agencies having responsibilities related to protection of groundwater under the Act is public record open to inspection and copying during regular business hours.

(b) Each agency having the responsibilities related to the protection of groundwater under the Act shall maintain a public file of all documented cases of groundwater contamination that are reasonably suspected of having been caused by activities regulated by the agency.

§601.5. Joint Groundwater Monitoring and Contamination Report.

In conjunction with the Texas Commission on Environmental Quality, the committee shall publish not later than April 1 of each year a joint groundwater monitoring and contamination report covering the activities and findings of the committee made during the previous calendar year. The report must:

(1) describe the current status of groundwater monitoring programs conducted by or required by each committee agency or organization at regulated facilities or in connection with regulated facilities;
(2) contain a description of each case of groundwater contamination documented during the previous calendar year and of each case of groundwater contamination documented during previous years for which enforcement action was incomplete at the time of issuance of the preceding report; and
(3) indicate the status of enforcement action for each case of groundwater contamination that is included in the report.

Title 31. NATURAL RESOURCES AND CONSERVATION
Part XVIII. TEXAS GROUNDWATER PROTECTION COMMITTEE
Chapter 601. GROUNDWATER CONTAMINATION REPORT
Subchapter B. NOTICE OF GROUNDWATER CONTAMINATION

§601.10. Form and Content of Groundwater Contamination Notice.

When notice of groundwater contamination, as defined in §601.3(7) of this title (relating to Definitions), is provided under Texas Water Code, §26.408 to the owner of a private drinking water well that may be affected by the contamination and to each applicable groundwater conservation district, the notice shall:

(1) be in writing; and
(2) contain, at a minimum, the following information;
- (A) the name of the contaminant or contaminants;
- (B) the range of analytical results for the contaminant or contaminants measured in the area or well to date;
- (C) possible health effects of the contaminant or contaminants;
- (D) possible source or sources for this type of contamination;
- (E) suggested actions and precautions potentially impacted well owners could take; and
- (F) who to contact for more information.

Appendix 5. TCEQ Rules on Spill Prevention and Control

The TCEQ adopted Title 30, Texas Administrative Code, §§327.1-327.5 (Spill Prevention and Control Rules), which became effective May 23, 1996. A reportable discharge or spill is an unauthorized accidental discharge or spill of oil, petroleum product, used oil, hazardous waste, industrial solid waste, or other substances into the environment in a quantity equal to or greater than a reportable quantity listed in Figure 18.

Figure 18. Spill Response Reportable Quantities (RQ)

	Released Onto Land	Released Into Water
Hazardous substances	final RQ in Table 302.4 in 40 CFR[1] §302.4	final RQ in Table 302.4 in 40 CFR §302.4; except where final RQ is >100 pounds, in which case the RQ is 100 pounds
Crude oil and oil other than that defined as petroleum product or used oil	210 gallons (five barrels)	quantity sufficient to create a sheen
Petroleum product and used oil	25 gallons; 210 gallons (five barrels) for petroleum storage tank exempted facilities	quantity sufficient to create a sheen
Industrial solid waste or other substances	---	100 pounds

[1] CFR: Code of Federal Regulations

Upon the determination that a reportable discharge or spill has occurred, the responsible person must notify the TCEQ as soon as possible but no later than 24 hours after its discovery. The responsible person must notify either:

(1) the State Emergency Response Center at 1-800-832-8224;
(2) during normal business hours, the TCEQ Regional Office in which the discharge or spill occurred (TCEQ's Regional Office telephone numbers are included in Appendix 6); or
(3) the TCEQ's 24-hour spill reporting hotline at 1-800-832-8224; or
(4) the Texas Railroad Commission, for petroleum industry spills at (512) 463-6765.

The responsible person's initial notification must contain, to the extent known, the following information:

- the name, address, and telephone number of the person making the telephone report;
- the date, time, and location of the discharge or spill;
- a specific description or identification of the substances discharged or spilled;
- an estimate of the quantity discharged or spilled;
- the duration of the incident;
- the name of the surface water or a description of the waters in the state affected or threatened by the discharge or spill;

- the source of the discharge or spill;
- a description of the extent of actual or potential water pollution or harmful impacts to the environment and an indication of any environmentally sensitive areas or natural resources at risk;
- if other than the person making the telephone report, the names, addresses, and telephone numbers of the responsible person and the contact person at the location of the discharge or spill;
- a description of any actions that have been taken, are being taken, and will be taken to contain and respond to the discharge or spill;
- any known or anticipated health risks;
- the identity of any governmental representatives, including local authorities or third parties, responding to the discharge or spill; and
- any other information that may be significant to the response action.

If the discharge or spill creates an imminent health threat, the responsible person must immediately notify and cooperate with local emergency authorities (fire department, fire marshal, law enforcement authority, health authority, or Local Emergency Planning Committee as appropriate). The responsible person must cooperate with the local emergency authority in providing support to implement appropriate notification and response actions. The local emergency authority, as necessary, must implement its emergency management plan, which may include notifying and evacuating affected persons. In the absence of a local emergency authority, the responsible person must take reasonable measures to notify potentially affected persons of the imminent health threat.

The responsible person must immediately abate and contain the discharge or spill and cooperate fully with the TCEQ and the local emergency authority. The responsible person must also begin reasonable response actions which may include, but are not limited to, the following actions:

- arrival of the responsible party or response personnel hired by the responsible person at the site of the discharge or spill;
- initiating efforts to stop the discharge or spill;
- minimizing the impact to the public health and the environment;
- neutralizing the effects of the incident;
- removing the discharged or spilled substances; and
- managing the wastes.

The responsible person must submit written information describing the details of the discharge or spill and supporting the adequacy of the response action, to the appropriate TCEQ Regional Manager within 30 working days of the discovery of the discharge or spill. A report is not required for spills occurring during the normal course of transportation which are reported to the U.S. Department of Transportation under 49 Code of Federal Regulations §171.16. If a spill cannot be cleaned up within 180 days of the date it was reported, the responsible person is required to clean up the spill in accordance with the TCEQ's risk-based corrective action rules.

The TCEQ's Spill Prevention and Control Rules apply to discharges or spills that result in a release to the environment within the territorial limits of the state, including the coastal waters of the state. The Spill Prevention and Control Rules do not apply to the following.

- Discharges or spills of oil that enter or threaten to enter the coastal waters of the state. Except for spills of oil of 240 barrels or less for which the Railroad Commission of Texas is the on-scene coordinator, such discharges or spills are regulated by the Texas General Land Office under the Oil Spill Prevention and Response Act of 1991, the Texas Natural Resources Code, Chapter 40, Subchapters C, D, E, F, and G.
- Discharges or spills from activities subject to the jurisdiction of the Railroad Commission of Texas under §26.131, Texas Water Code.
- Releases only to air.
- The lawful placement of waste or accidental discharge of material into a solid waste management unit registered or permitted under Title 30, Texas Administrative Code, Chapter 335, Subchapter A (relating to Industrial Solid Waste and Municipal Hazardous Waste in General).
- Units and activities regulated under the authority of the Texas Water Code, Chapter 26, Subchapter I (relating to Underground and Aboveground Storage Tanks).
- The lawful application of materials, including but not limited to fertilizers and pesticides, to land or water.
- Discharges that are authorized by a permit, order, or rule issued under federal law or any other law of the state, provided, however, that discharges not so authorized shall be reported under the Spill Prevention and Control Rules unless the permit, order, or another TCEQ rule provides an applicable reporting requirement.
- Discharges or spills that are continuous and stable in nature, and are reported to the U.S. Environmental Protection Agency under 40 Code of Federal Regulations (CFR) §302.8.
- Discharges or spills occurring during the normal course of rail transportation about which carriers are required to give notice and report in accordance with 49 CFR §171.15 and §171.16.

Additionally, the TCEQ adopted Title 30, Texas Administrative Code, §§302.1-302.3 (Public Notice of Spills or Accidental Discharges from Wastewater Facilities Owned or Operated by Local Governments), which became effective December 30, 1999. These rules require:

(a) The owner of a facility must designate a responsible individual to comply with this subchapter.

(b) In addition to the noncompliance notification to the commission required by §305.125(9) of this title (relating to Standard Permit Conditions) and any notification required under Chapter 327 of this title (relating to Spill Prevention and Control), the owner of a facility, through its responsible individual, must notify appropriate local government officials and the local media whenever one of the following types of spills occurs from the facility:

(1) a spill, regardless of volume, that the facility owner knows or has reason to know, will adversely affect a public or private source of drinking water;

(2) a spill with a volume of 50,000 gallons or more where one or more of the following conditions also exists:

(A) the spill enters water in the state within ½-mile of a public source of drinking water that has been assessed by the commission as vulnerable to contamination;

(B) the spill enters water in the state within ½-mile of a private source of drinking water located within ½-mile of a public source of drinking water that has been assessed by the commission as vulnerable to contamination;

(C) the spill enters water in the state within ½-mile up-gradient of a public or private source of drinking water surface water intake;

(D) the spill occurs in an active groundwater recharge area;

(E) the spill occurs up-gradient and within ½-mile of a karst terrain or shallow alluvial well that is a source of drinking water;

(3) a spill of 100,000 gallons or more.

(c) The responsible individual must issue the notice using the form in §319.303 of this title (relating to Form of the Notice to Local Officials and Local Media) as quickly as possible, but not later than 24 hours after becoming aware of the spill. The notice must be delivered in an expeditious manner. It may be hand-delivered, sent by facsimile, e-mail, or by phone with follow-up written notice.

(d) Immediately after giving of notice to appropriate local government officials and local media, the responsible individual must report to the commission regional office in whose region the spill occurred that this notice was given.

Appendix 6. District and Regional Offices

Texas Commission on Environmental Quality

Railroad Commission of Texas

Groundwater Conservation Districts, Including Texas Alliance of Groundwater Districts Members

TEXAS COMMISSION ON ENVIRONMENTAL QUALITY

AREA & REGIONAL OFFICES

TCEQ AREA OFFICES

BORDER AND SOUTH CENTRAL TEXAS

Region 6, El Paso
Region 11, Austin
Region 13, San Antonio
Region 15, Harlingen
Region 16, Laredo

Area Director: Ramiro Garcia, MC 172
P.O. Box 13087
Austin, TX 78711-3087
512-239-4481 • FAX: 512-239-0404

COASTAL AND EAST TEXAS

Region 5, Tyler
Region 10, Beaumont
Region 12, Houston
Region 14, Corpus Christi

Area Director: Donna Phillips
5425 Polk Ave., Ste. H
Houston, Texas 77023-1452
713-767-3659 • FAX: 713-767-3520

NORTH CENTRAL AND WEST TEXAS

Region 1, Amarillo
Region 2, Lubbock
Region 3, Abilene
Region 4, Dallas/Fort Worth
Region 7, Midland
Region 8, San Angelo
Region 9, Waco

Area Director: Randy Ammons
5012 50th St., Ste. 100
Lubbock, TX 79414-3426
806-796-7092 • FAX: 806-796-7107

TCEQ REGIONAL OFFICES

1 – AMARILLO
Regional Director: Brad Jones
3918 Canyon Dr.
Amarillo, TX 79109-4933
806-353-9251 • FAX: 806-358-9545

2 – LUBBOCK
Regional Director: Jeff Bertl
5012 50th St., Ste. 100
Lubbock, TX 79414-3426
806-796-7092 • FAX: 806-796-7107

3 – ABILENE
Regional Director: Winona Henry
1977 Industrial Blvd.
Abilene, TX 79602-7833
325-698-9674 • FAX: 325-692-5869

4 – DALLAS/FORT WORTH
Regional Director: Tony Walker
2309 Gravel Dr.
Fort Worth, TX 76118-6951
817-588-5800 • FAX: 817-588-5700

Stephenville Office
(Concentrated Animal Feeding Operations)
580 W. Lingleville Rd., Ste. D
Stephenville, TX 76401-2209
254-965-9200 or 1-800-687-7078

5 – TYLER
Regional Director: Leroy Biggers
2916 Teague Dr.
Tyler, TX 75701-3734
903-535-5100 • FAX: 903-595-1562

6 – EL PASO
Regional Director: Lorinda Gardner
401 E. Franklin Ave., Ste. 560
El Paso, TX 79901-1212
915-834-4949 • FAX: 915-834-4940

7 – MIDLAND
Regional Director: Jeff Bertl
3300 N. A St., Bldg. 4-107
Midland, TX 79705-5406
432-570-1359 • FAX: 432-570-4795

8 – SAN ANGELO
Regional Director: Jeff Bertl
622 S. Oakes, Ste. K
San Angelo, TX 76903-7035
325-655-9479 • FAX: 325-658-5431

Concho Watermaster Office
325-481-8069 or 1-866-314-4894
FAX: 325-658-5431

9 – WACO
Regional Director: Anna Dunbar
6801 Sanger Ave., Ste. 2500
Waco, TX 76710-7826
254-751-0335 • FAX: 254-772-9241

10 – BEAUMONT
Regional Director: Heather Ross
3870 Eastex Fwy.
Beaumont, TX 77703-1830
409-898-3838 • FAX: 409-892-2119

11 – AUSTIN
Regional Director: Patty Reeh
2800 S. IH 35, Ste. 100
Austin, TX 78704-5700
512-339-2929 • FAX: 512-339-3795

12 – HOUSTON
Regional Director: Vacant
5425 Polk St., Ste. H
Houston, TX 77023-1452
713-767-3500 • FAX: 713-767-3520

13 – SAN ANTONIO
Regional Director: Richard Garcia
14250 Judson Rd.
San Antonio, TX 78233-4480
210-490-3096 • FAX: 210-545-4329

South Texas Watermaster Office
210-490-3096 • FAX: 210-545-4329
1-800-733-2733

14 – CORPUS CHRISTI
Regional Director: Susan Clewis
NRC Bldg., Ste. 1200
6300 Ocean Dr., Unit 5839
Corpus Christi, TX 78412-5839
361-825-3100 • FAX: 361-825-3101

15 – HARLINGEN
Regional Director: David A. Ramirez
1804 W. Jefferson Ave.
Harlingen, TX 78550-5247
956-425-6010 • FAX: 956-412-5059

Rio Grande Watermaster Office
956-430-6056 or 1-800-609-1219
FAX: 956-430-6052

Eagle Pass Office
1152 Ferry St., Ste. H
Eagle Pass, TX 78852-4367
830-773-5059 • FAX: 830-773-4103

16 – LAREDO
Regional Director: David A. Ramirez
707 E. Calton Rd., Ste. 304
Laredo, TX 78041-3887
956-791-6611 • FAX: 956-791-6716

TCEQ rules, publications, agendas and highlights of commission meetings, and other environmental information are available on the TCEQ Web site at <www.tceq.state.tx.us>. Additional region information is available at <www.tceq.state.tx.us/about/directory/region/reglist.html>.

TCEQ AREAS & REGIONS

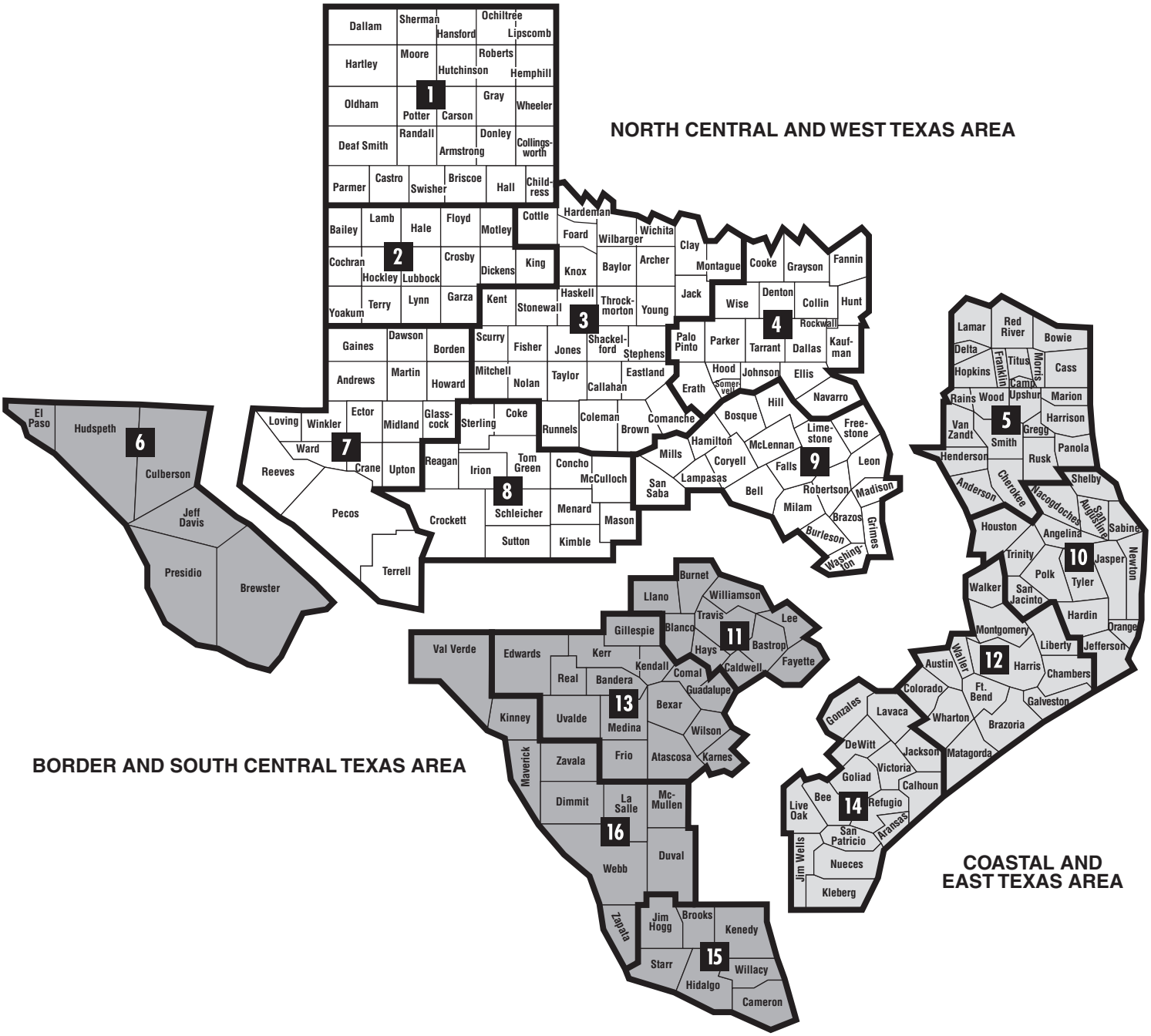

TCEQ REGIONS

1 AMARILLO	5 TYLER	9 WACO	13 SAN ANTONIO
2 LUBBOCK	6 EL PASO	10 BEAUMONT	14 CORPUS CHRISTI
3 ABILENE	7 MIDLAND	11 AUSTIN	15 HARLINGEN
4 DALLAS/FORT WORTH	8 SAN ANGELO	12 HOUSTON	16 LAREDO

Railroad Commission of Texas - Oil and Gas Districts

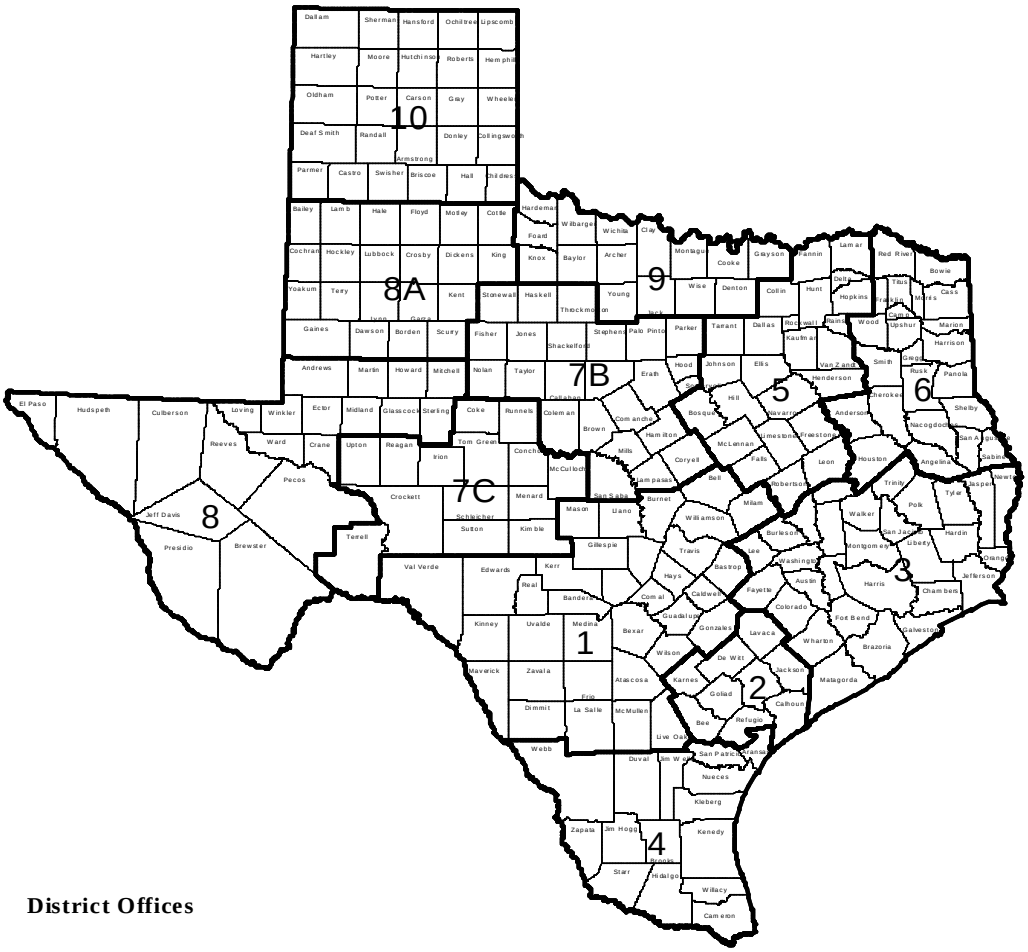

District Offices

1 & 2. San Antonio
3. Houston
4. Corpus Christi
5 & 6. Kilgore
7B. Abilene
7C. San Angelo
8A & 8. Midland
9. Wichita Falls
10. Pampa

Railroad Commission of Texas District Offices

District:	1 & 2
Director:	Tom Melville
Telephone:	210-227-1313
FAX:	210-227-4822
Address:	115 E Travis St Ste 1610
City, Zip Code:	San Antonio 78205-1689

District:	3
Director:	Guy Grossman
Telephone:	713-869-5001
FAX:	713-869-9621
Address:	1706 Seamist Dr Ste 501
City, Zip Code:	Houston 77008-3135

District:	4
Director:	Fermin Munoz, Jr.
Telephone:	361-242-3113
FAX:	361-242-9613
Address:	P O Box 10307
City, Zip Code:	Corpus Christi 78460-0307

District:	5 & 6
Director:	Michael O'Quinn
Telephone:	903-984-3026
FAX:	903-983-3413
Address:	619 Henderson Blvd
City, Zip Code:	Kilgore 75662-5998

District:	7B
Director:	Joe Cress
Telephone:	325-677-3545
FAX:	325-677-7122
Address:	3444 N. First St., Ste. 600
City, Zip Code:	Abilene 79603

District:	7C
Director:	Don Horner
Telephone:	325-657-7450
FAX:	325-657-7455
Address:	622 S. Oakes St., Ste. J
City, Zip Code:	San Angelo 76903

District:	8 & 8A
Director:	Mark Henkhaus
Telephone:	432-684-5581
FAX:	432-684-6005
Address:	Conoco Towers 10 Desta Dr. Suite 500E
City, Zip Code:	Midland 79705

District:	9
Director:	Walter Gwyn
Telephone:	940-723-2153
FAX:	940-723-5088
Address:	901 Indiana Ave, Ste 600
City, Zip Code:	Wichita Falls 76301-6798

District:	10
Director:	Lindsay Patterson
Telephone:	806-665-1653
FAX:	806-665-4217
Address:	P O Box 941
City, Zip Code:	Pampa 79066-0941

Groundwater Conservation Districts

1 High Plains UWCD No.1 - 9/29/1951
2 North Plains GCD - 1/2/1955
3 Panhandle GCD - 1/21/1956
4 Hudspeth County UWCD No. 1 - 10/5/1957
5 Real-Edwards CRD- 5/30/1959
6 Evergreen UWCD - 8/30/1965
7 Plateau UWCSD - 3/4/1974
8 Harris-Galveston Subsidence District - 4/23/1975
9 Glasscock GCD - 8/22/1981
10 Hickory UWCD No. 1 - 8/14/1982
11 Irion County WCD - 8/2/1985
12 Permian Basin UWCD - 9/21/1985
13 Fox Crossing WD - 4/4/1986
14 Sutton County UWCD - 4/5/1986
15 Coke County UWCD - 11/4/1986
16 Mesquite GCD - 11/4/1986
17 Hill Country UWCD - 8/8/1987
18 Barton Springs/Edwards Aquifer CD - 8/13/1987
19 Anderson County UWCD - 10/17/1987
20 Lipan-Kickapoo WCD - 11/3/1987
21 Sterling County UWCD - 11/3/1987
22 Santa Rita UWCD - 8/19/1989
23 Fort Bend Subsidence District - 8/28/1989
24 Bandera County RA & GWD - 11/7/1989
25 Live Oak UWCD - 11/7/1989
26 Sandy Land UWCD - 11/7/1989
27 Saratoga UWCD - 11/7/1989
28 Mesa UWCD - 1/20/1990
29 Crockett County GCD - 1/26/1991
30 Medina County GCD - 8/26/1991
31 Headwaters UWCD - 11/5/1991
32 South Plains UWCD - 2/8/1992
33 Plum Creek CD - 5/1/1993
34 Uvalde County UWCD - 9/1/1993
35 Jeff Davis County UWCD - 11/2/1993
36 Gonzales County UWCD - 11/2/1994
37 Edwards Aquifer Authority - 7/28/1996
38 Garza County UWCD - 11/5/1996
39 Hemphill County UWCD - 11/4/1997
40 Wintergarden GCD - 1/17/1998
41 Culberson County GCD - 5/2/1998
42 Llano Estacado UWCD - 11/3/1998
43 Rolling Plains GCD - 1/26/1999
44 Menard County UWCD - 8/14/1999
45 Clearwater UWCD - 8/21/1999
46 Presidio County UWCD - 8/31/1999
47 Guadalupe County GCD - 11/14/1999
48 Bee GCD - 1/20/2001
49 Blanco-Pedernales GCD - 1/23/2001
50 Brewster County GCD - 11/6/2001
51 Coastal Bend GCD - 11/6/2001
52 Coastal Plains GCD - 11/6/2001
53 Fayette County GCD - 11/6/2001
54 Goliad County GCD - 11/6/2001
55 Lone Star GCD - 11/6/2001
56 McMullen GCD - 11/6/2001
57 Neches & Trinity Valleys GCD -11/6/2001
58 Pecan Valley GCD -11/6/2001
59 Pineywoods GCD - 11/6/2001
60 Refugio GCD - 11/6/2001
61 Texana GCD - 11/6/2001
62 Kinney County GCD -1/12/2002
63 Lone Wolf GCD - 2/2/2002
64 Kimble County GCD - 5/3/2002
65 Middle Trinity GCD - 5/4/2002
66 Bluebonnet GCD - 11/5/2002
67 Brazos Valley GCD - 11/5/2002
68 Clear Fork GCD - 11/5/2002
69 Cow Creek GCD - 11/5/2002
70 Lost Pines GCD - 11/5/2002
71 Mid-East Texas GCD - 11/5/2002
72 Middle Pecos GCD - 11/5/2002
73 Post Oak Savannah GCD - 11/5/2002
74 Red Sands GCD - 11/5/2002
75 Trinity Glen Rose GCD - 11/5/2002
76 Wes-Tex GCD - 11/5/2002
77 Gateway GCD - 5/3/2003
78 Hays Trinity GCD - 5/3/2003
79 Rusk County GCD - 6/5/2004
80 Kenedy County GCD - 11/2/2004
81 Southeast Texas GCD - 11/2/2004
82 Corpus Christi ASRCD - 6/17/2005
83 Victoria County GCD - 8/5/2005
84 Central Texas GCD - 9/24/2005
85 Brazoria County GCD - 11/8/2005
86 Lower Trinity GCD - 11/7/2006
87 Starr County GCD - 1/6/2007
88 San Patricio County GCD - 5/12/2007
89 Northern Trinity GCD - 5/15/2007
90 Colorado County GCD - 11/6/2007
91 Panola County GCD - 11/6/2007
92 Upper Trinity GCD - 11/6/2007
93 Southern Trinity GCD - 6/19/2009
94 Duval County GCD - 7/25/2009
95 Prairielands GCD - 9/1/2009
96 Red River GCD - 9/1/2009
97 Brush Country GCD - 11/3/2009
98 North Texas GCD - 12/1/2009

Pending Confirmation

A- Lavaca County GCD

Texas Groundwater Conservation Districts (June 2010)

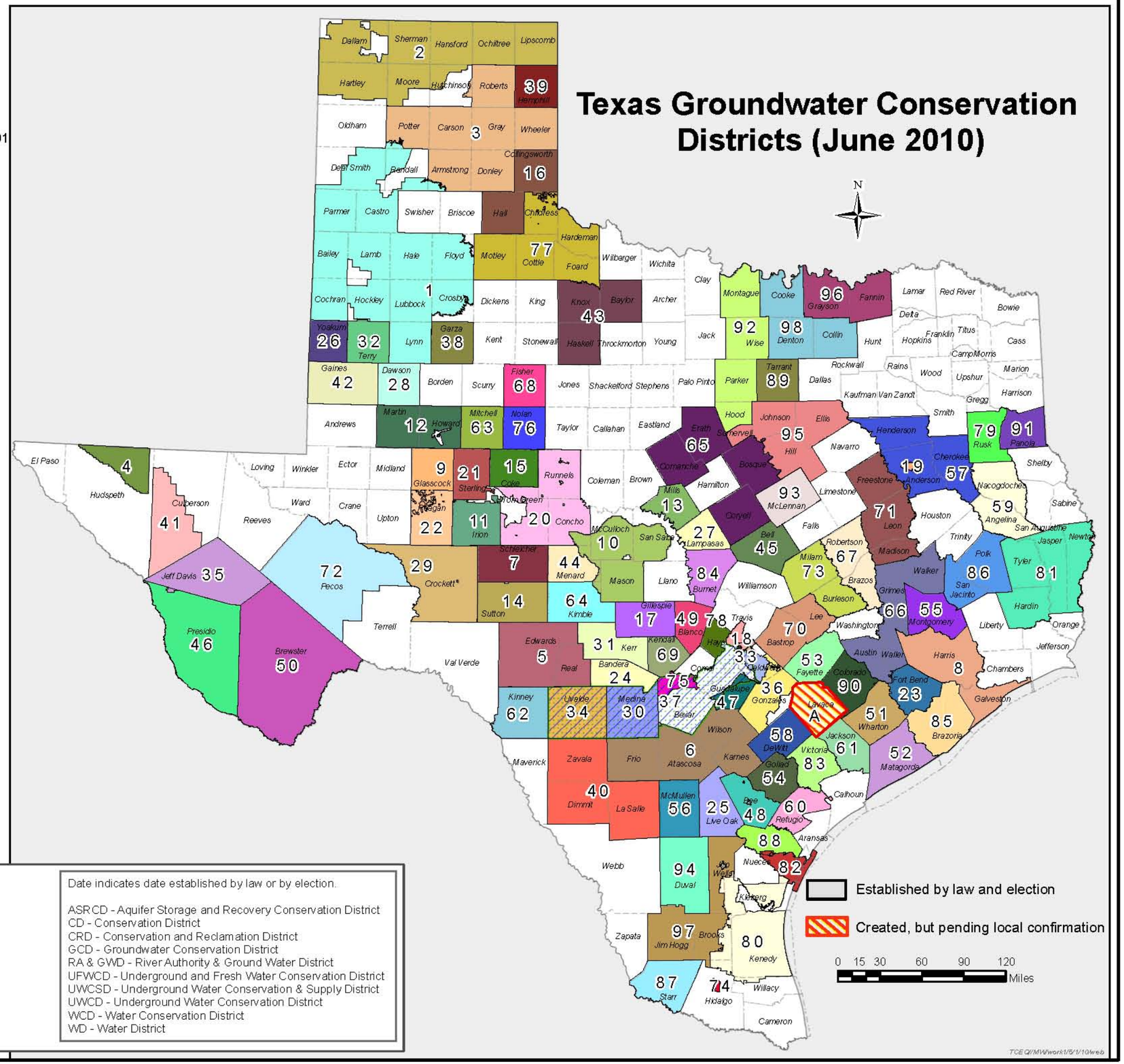

Texas Commission on Environmental Quality

This map was prepared by the TCEQ for display purposes only. No claims are made to the accuracy or completeness of the information shown herein nor is this map suitable for any other use. The scale and location of mapped data are approximate. The groundwater conservation district boundaries are not land survey data and may not accurately depict legal descriptions. For more information about this map, please contact TCEQ - Water Supply Division, Groundwater Planning & Assessment Team at (512) 239-4691.

Map printed June 1, 2010.

Date indicates date established by law or by election.

ASRCD - Aquifer Storage and Recovery Conservation District
CD - Conservation District
CRD - Conservation and Reclamation District
GCD - Groundwater Conservation District
RA & GWD - River Authority & Ground Water District
UFWCD - Underground and Fresh Water Conservation District
UWCSD - Underground Water Conservation & Supply District
UWCD - Underground Water Conservation District
WCD - Water Conservation District
WD - Water District

Appendix 7. Contacts for Agencies and Districts

The following persons may be contacted for further information regarding individual programs or for guidance related to specific groundwater contamination cases which are listed under their program's jurisdiction.

TEXAS COMMISSION ON ENVIRONMENTAL QUALITY

Office of Compliance and Enforcement

Enforcement Division	Thomas Greimel (512) 239-5690
Field Operations Division	Kera Bell (512) 239-6875
Remediation Division	Maria C. Lebron (512) 239-1898

Office of Permitting and Registration

Waste Permits Division	Kari Bourland (512) 239-6137
Permitting and Registration Support Division	Terry Thompson (512) 239-6095
Radioactive Materials Division	
Radioactive Materials Licensing Section	Brad Broussard (512) 239-6380
Uranium & Technical Assessment Section	Kan Tu (512) 239-6380

Office of Water

Water Quality Division	
Water Quality Assessment Section	April Hoh (512) 239-3567
Water Supply Division	
Public Drinking Water Section	Gary Regner (512) 239-6040
Water Rights Permitting and Availability Section	Abiy Berehe (512) 239-5480
Water Quality Planning Division	Katherine Nelson (512) 239-6622

BUREAU OF ECONOMIC GEOLOGY	Bridget Scanlon (512) 471-8241
DEPARTMENT OF STATE HEALTH SERVICES	
Environmental & Consumer Safety Section	Ken Ofunrein (512) 834-6770 Ext. 2451
RAILROAD COMMISSION OF TEXAS	
Surface Mining and Reclamation Division	Tim Walter (512) 463-6900
Oil and Gas Division	Bill Renfro (512) 463-6812
TEXAS DEPARTMENT OF AGRICULTURE	
Pesticide Risk Assessment and Toxicology Program	Dr. Ambrose Charles (512) 463-7497
TEXAS AGRILIFE RESEARCH	Dr. B. L. Harris (979) 845-1851
TEXAS STATE SOIL AND WATER CONSERVATION BOARD	Donna Long (254) 773-2250
TEXAS WATER DEVELOPMENT BOARD	Janie Hopkins (512) 936-0841
TEXAS ALLIANCE OF GROUNDWATER DISTRICTS	Jim Conkwright (806) 765-0181
Bandera County River Authority and Ground Water District	David Jeffery (830) 796-7260
Barton Springs- Edwards Aquifer Conservation District	Kirk Holland (512) 282-8441
Bee Groundwater Conservation District	Lonnie Stewart (361) 358-2244
Blanco-Pedernales Groundwater Conservation District	Ron Fieseler (830) 868-9196
Bluebonnet Groundwater Conservation District	Lloyd Behm (936) 825-7303
Brazos Valley Groundwater Conservation District	Ralph Crum (979) 279-9350
Central Texas GCD	Richard Bowers (512) 756-4900

Clear Fork Groundwater Conservation District	Belynda Rains (325) 776-2730
Clearwater Underground Water Conservation District	Cheryl Maxwell (254) 933-0120
Coastal Bend Groundwater Conservation District	Neil Hudgins (979) 531-1412
Coastal Plains Groundwater Conservation District	Neil Hudgins (979) 323-9170
Coke County Underground Water Conservation District	Winton Milliff (325) 453-2232
Colorado County Groundwater Conservation District	Jim Brasher (979) 732-9300
Cow Creek Groundwater Conservation District	Micah Voulgaries (830) 816-2504
Crockett County Groundwater Conservation District	Slate Williams (325) 392-5156
Culberson County Groundwater Conservation District	John Jones (432) 283-1548
Edwards Aquifer Authority	Velma R. Danielson (210) 222-2204
Evergreen Underground Water Conservation District	Mike Mahoney (830) 569-4186
Fayette County Groundwater Conservation District	David A Van Dresar (979) 968-3135
Garza County Underground & Fresh Water Conservation District	Ferrel Wheeler (806) 495-4425
Gateway Groundwater Conservation District	Jack Campsey (940) 663-5722
Glasscock Groundwater Conservation District	Ricky Harston (432) 354-2430
Goliad County Groundwater Conservation District	Barbara Smith (361) 645-1716
Gonzales County Underground Water Conservation District	Greg Sengelmann (830) 672-1047
Guadalupe County Groundwater Conservation District	Ron Naumann (880) 379-5969

Hays Trinity Groundwater Conservation District	Dana Carmean (512) 858-9253
Headwaters Groundwater Conservation District	Gene Williams (830) 896-4110
Hemphill Underground Water Conservation District	Janet Guthrie (806) 323-8350
High Plains Underground Water Conservation District #1	Jim Conkwright (806) 762-0181
Hill Country Underground Water Conservation District	Paul Tybor (830) 997-4472
Hudspeth County Underground Water Conservation District #1	Randy Barker (915) 964-2932
Irion County Water Conservation District	Scott Holland (325) 835-2015
Jeff Davis County Underground Water Conservation District	Janet Adams (432) 426-3441
Kenedy County Groundwater Conservation District	Leo Villareal (361) 592-9347
Kimble County Groundwater Conservation District	Jerrry Kirby (325) 446-4826
Kinney County Groundwater Conservation District	Linda McDaniel (830) 563-9699
Live Oak Underground Water Conservation District	Lonnie Stewart (361) 449-1151
Llano Estacado Underground Water Conservation District	Lori Barnes (432) 758-1127
Lone Star Groundwater Conservation District	Kathy Jones (936) 494-3436
Lone Wolf Groundwater Conservation District	Sue Young (325) 728-2027
Lost Pines Groundwater Conservation District	Joe Cooper (512) 360-5088
Lower Trinity GCD	Bill Jacobs (936) 327-9531
McMullen Groundwater Conservation District	Lonnie Stewart (361) 274-3365

Medina County Groundwater Conservation District	Luana Buckner (830) 741-3162
Menard County Underground Water District	Caroline Runge (325) 396-3670
Mesa Underground Water Conservation District	Harvey Everheart (806) 872-9205
Mesquite Groundwater Conservation District	Kendal Harris (806) 447-2800
Middle Pecos Groundwater Conservation District	Paul Weatherby (432) 336-0698
Middle Trinity Groundwater Conservation District	Joe B. Cooper (254) 965-6705
Mid-East Texas Groundwater Conservation District	David Bailey (979) 348-3212
Neches and Trinity Valleys Groundwater Conservation District	Roy J Rodgers (903)541-4845
North Plains Groundwater Conservation District	Steven Walthour (806) 935-6401
Panhandle Groundwater Conservation District	C. E. Williams (806) 883-2501
Panola County Groundwater Conservation District	Somer Page (903) 690-0143
Pecan Valley Groundwater Conservation District	Kay Wild (361) 275-8188
Permian Basin Underground Water Conservation District	Leatrice Adams (432) 756-2136
Pineywoods Groundwater Conservation District	David Alford (936) 568-9292
Plateau Underground Water Conservation & Supply District	Jon Cartwright (325) 853-2121
Plum Creek Conservation District	Johnie Halliburton (512) 398-2383
Post Oak Savannah Groundwater Conservation District	Gary Westbrook (512) 455-9900
Presidio County UWCD	Janet Adams (432) 426-3441

Real-Edwards Conservation & Reclamation District	Lee Sweeten (830) 234-3158
Refugio Groundwater Conservation District	Garrett Engelking (361) 526-1483
Rolling Plains Groundwater Conservation District	Mike McGuire (940) 422-1095
Sandy Land Underground Water Conservation District	Gary L Walker (806) 456-2155
Santa Rita Underground Water Conservation District	Cindy Weatherby (325) 884-2893
Saratoga Underground Water Conservation District	Randy McGuire (512) 556-8270
Southeast Texas Groundwater Conservation District	John M Martin (409) 383-1577
South Plains Underground Water Conservation District	Jason Coleman (806) 891-2983
Sterling County Underground Water Conservation District	Scott Holland (325) 378-2704
Sutton County Underground Water Conservation District	Jim Polonis (325) 387-2369
Upper Trinity Groundwater Conservation District	Bob Patterson (817) 523-7687
Victoria Groundwater Conservation District	Tim Andruss (361) 579-6863
Wes-Tex Groundwater Conservation District	Dale Adams (325) 236-6033
Wintergarden Groundwater Conservation District	Ed Walker (830) 876-3801

Appendix 8. Central Records Locations for Agencies

The following addresses and phone numbers are provided for agency central records locations. Further information concerning the groundwater contamination cases listed in Tables 1 through 4 may be accessed at these locations.

TEXAS COMMISSION ON ENVIRONMENTAL QUALITY	CENTRAL RECORDS LOCATION
-PRSD -RAD -RMD/CA -RMD/DCRP -RMD/PST -RMD/SC -RMD/SSDAT -RMD/VC -RMD/VCIO -RMD/VCBSA -ENF -RO -WPD -WQD/WQAS -WSD/PDW -WSD/WRPA	Park 35, Building E 12100 Park 35 Circle, 1st Fl. Austin, Texas 78753 (512) 239-0900
DEPARTMENT OF STATE HEALTH SERVICES	1100 West 49th Street, Austin, Texas 78756-3199 Contact: Ken Ofunrein (512) 834-6770, ext. 2451
RAILROAD COMMISSION OF TEXAS	COMPLAINT FILES ROOM William B. Travis Bldg. Room 11-190E, 11th Floor 1701 N. Congress Austin, Texas 78701 Contact: Mark England (512) 463-3587 AQUIFER REMEDIATION CASES William B. Travis Bldg. Room 11-115H, 11th Floor 1701 N. Congress Austin, Texas 78701 Contact: Bill Renfro (512) 463-6812

TEXAS DEPARTMENT OF AGRICULTURE	Stephen F. Austin Bldg. Room 1031J, 10th Floor 1700 N. Congress Austin, Texas 78701 Contact: Ambrose Charles (512) 475-1621
TEXAS WATER DEVELOPMENT BOARD	LOCATED WELL RECORDS Stephen F. Austin Bldg. Room 428, 4th Floor 1700 N. Congress Austin, Texas 78701 Contact: Reggie Williams/Deborah Schultz (512) 936-0837

Appendix 9. Other Reports and Publications

There are numerous water-agency publications addressing the state's groundwater resources, groundwater quality, groundwater protection, and groundwater contamination. These reports provide a different focus or perspective on groundwater quality conditions and present information not contained within this report. Other publications of these agencies provide information on statewide groundwater protection efforts and specific protection programs.

Texas Groundwater Protection Committee Publications

Publications of the Texas Groundwater Committee can be accessed at the following Web site address:

www.tgpc.state.tx.us/Publications.html

There are twenty annual predecessors to this report as produced annually by the Texas Groundwater Protection Committee and published by the Texas Water Commission/Texas Natural Resource Conservation Commission/Texas Commission on Environmental. Report Z 94, the initial report, contains information on the groundwater contamination cases documented or under enforcement during 1989. Each successive report presents information on the groundwater contamination cases documented or under enforcement for the calendar year as titled. The nineteen preceding reports are:

Texas Groundwater Protection Committee, 1990, *Joint Groundwater Monitoring and Contamination Report*, Texas Water Commission (TWC) Publication No. Z 94, April 1990.

__, 1991, *Joint Groundwater Monitoring and Contamination Report - 1990*, TWC Publication No. Z 104, April 1991.

__, 1992, *Joint Groundwater Monitoring and Contamination Report - 1991*, TWC Publication No. R 92-02, May 1992.

__, 1993, *Joint Groundwater Monitoring and Contamination Report - 1992*, TNRCC Publication No. SFR-1, November 1993.

__, 1994, *Joint Groundwater Monitoring and Contamination Report - 1993*, TNRCC Publication No. SFR-6, May 1994.

__, 1995, *Joint Groundwater Monitoring and Contamination Report - 1994*, TNRCC Publication No. SFR-20, April 1995.

, 1996, *Joint Groundwater Monitoring and Contamination Report - 1995*, TNRCC Publication No. SFR-36, April 1996.

__, 1997, *Joint Groundwater Monitoring and Contamination Report - 1996*, TNRCC Publication No. SFR-56, June 1997.

__, 1998, *Joint Groundwater Monitoring and Contamination Report - 1997*, TNRCC

Publication No. SFR-56/97, June 1998.

__, 1999, *Joint Groundwater Monitoring and Contamination Report - 1998*, TNRCC Publication No. SFR-56/98, October 1999.

__, 2000, *Joint Groundwater Monitoring and Contamination Report - 1999*, TNRCC Publication No. SFR-56/99, December 2000.

__, 2001, *Joint Groundwater Monitoring and Contamination Report - 2000*, TNRCC Publication No. SFR-56/00, April 2001.

__, 2002, *Joint Groundwater Monitoring and Contamination Report - 2001*, TNRCC Publication No. SFR-56/01, August 2002.

__, 2003, *Joint Groundwater Monitoring and Contamination Report - 2002*, TCEQ Publication No. SFR-56/02, June 2003.

__, 2004, *Joint Groundwater Monitoring and Contamination Report - 2003*, TCEQ Publication No. SFR-56/03, June 2004.

_, 2005, *Joint Groundwater Monitoring and Contamination Report - 2004*, TCEQ Publication No. SFR-56/04, June 2005.

_, 2006, *Joint Groundwater Monitoring and Contamination Report - 2005*, TCEQ Publication No. SFR-56/05, July 2006.

_, 2007, *Joint Groundwater Monitoring and Contamination Report - 2006*, TCEQ Publication No. SFR-56/06, July 2007.

_, 2008, *Joint Groundwater Monitoring and Contamination Report - 2007*, TCEQ Publication No. SFR-56/07, June 2008.

_, 2009, *Joint Groundwater Monitoring and Contamination Report - 2008*, TCEQ Publication No. SFR-56/08, August 2009.

Five other publications prepared by the Texas Groundwater Protection Committee address the issues of the state's complex set of groundwater protection programs and address the coordination and improvement of these various programs to best protect the state's groundwater resources.

Texas Ground Water Protection Strategy, February 2003, TCEQ Publication No. AS-188, offers a guide for developing new programs and improving cooperation and coordination among agencies and programs. Goals for new programs and improvements are set out in a number of important groundwater program areas. This publication updates and supercedes *Texas Ground Water Protection Strategy*, January 1988.

Texas Ground-Water Data Dictionary, August, 1996, describes a standardized framework for collecting and storing information on groundwater in Texas. The production and development of the data dictionary took a proactive approach to consider data sharing and data quality in view of three recent technological advances: distributed

computing, geographic information systems, and widespread data exchange via the Internet. Use of 135 data elements contained in the dictionary will make it easier to share information stored in various computer programs and operating systems, and will facilitate processing of information in a geographic information system (GIS).

Landowners Guide to Plugging Abandoned Water Wells, RG-347, March 2006. Prepared by the Texas Agricultural Extension Service, along with a video detailing the procedure and purpose behind properly plugging abandoned water wells.

Activities of the Texas Groundwater Protection Committee - Report to the 81st Legislature, SFR-047/08, January 2009. Biennial report of activities of the committee to the legislature, prepared prior to each Legislative session.

Texas State Management Plan for Prevention of Pesticide Contamination of Groundwater, TCEQ Publication No. SFR-070/01, January 2001, describes the general policies and regulatory approaches the state will use in order to protect groundwater resources from risk of contamination by pesticides. The document describes a generic coordinating mechanism between all responsible and participating agencies during the implementation of the plan, and provides for specific actions and responses necessary to prevent or manage pesticide contamination of groundwater, as the need arises.

Texas Commission on Environmental Quality/ Texas Water Commission/ Texas Natural Resource Conservation Commission Publications

Texas Commission on Environmental Quality, 2006, TCEQ Publications Catalog, PD-001, April 2006. Electronic version and search capability available at:

http://www.tceq.state.tx.us/comm_exec/forms_pubs/search_pubs.html

Presented within this bibliography is a partially annotated list of all works published by the Texas Commission on Environmental Quality,

Texas Water Commission, 1989, *Ground-Water Quality of Texas - An Overview of Natural and Man-Affected Conditions*, TWC Publication No. 89-01, March 1989.

> This out-of-print publication provides an overview of groundwater quality conditions in the state based on a review of the available data from many sources. Water quality, as expressed by the concentration of total dissolved solids, is mapped for seven major aquifers and 17 minor aquifers in the state. The concentrations of other important constituents, such as nitrates, iron, and sulfates, are mapped for the affected major aquifers. A basic discussion of hydrogeology, the chemistry and evolution of water quality, and the potential impact of man's activities is provided. The affect of man's activities is assessed in terms of its impact on the state's groundwater resources. The report also discusses aquifer vulnerability mapping and DRASTIC. Two DRASTIC vulnerability maps are presented depicting the relative sensitivity of the state's groundwater resources to surface sources of contamination. The report concludes that the greatest impact on the quality of the state's groundwater is from naturally occurring sources of more saline water. The report further concludes that, in terms of water quality, probably less than one percent of the state's groundwater is affected by man's activities and the effects are centered in areas of large population and industrial

development.

Texas Natural Resource Conservation Commission, 1994, Risk-Based *Corrective Action for Leaking Storage Tank Sites*, TCEQ Publication No. RG-36, January 1994. Includes inserts, "Corrective Action Plans for LPST Sites", RG-041, November, 1996, and "Am I Regulated" RG-042, November, 1996.

This document describes, in detail, the application of risk assessment to prioritize leaking storage tank sites, develop site-specific, risk-based cleanup levels, and determine the level of remediation required at each site.

Texas Natural Resource Conservation Commission, 1996, *Groundwater Monitoring and Reporting* (for LPST sites), RG-043, September, 1996.

This document describes, in detail, the monitoring and reporting of groundwater samples at LPST sites.

Texas Natural Resource Conservation Commission, 1994, *Guidance Manual for Risk Assessment Contaminant Fate and Transport Modeling*, TCEQ Publication RG-91, May 1994.

This document is a guide designed to provide a basic understanding of how contaminants behave when released from a storage tank system. The document offers a general explanation of contaminant fate and transport processes and contaminant fate and transport models and modeling practices. It also provides some direction on how to address certain situations that may be encountered.

Texas Natural Resource Conservation Commission, 1995, *Guidance for Risk-Based Assessments at LPST Sites in Texas: Emphasizing Initial Investigations and Plan A Evaluations*, TCEQ Publication No. RG-175, October 1995.

This document defines site assessment protocol and requirements which should be followed at newly confirmed and existing leaking petroleum storage tank (LPST) sites. This new risk-based assessment process and reporting (Assessment Report Form, TCEQ-0562) replaces the Limited Site Assessment guidance and report form.

Texas Natural Resource Conservation Commission, 2000, *An Introduction to the Texas Risk Reduction Program*, TCEQ Publication No. RG-366/TRRP-1, February 2000.

First in a series of 34 guidance documents under the overall number of RG-366, this document introduces the Texas Risk Reduction Program, and is intended for the general public, regulated community, and environmental professionals. Nine more in the series are also available at this time, with the remainder targeted for availability before the end of calendar year 2001.

Texas Natural Resource Conservation Commission, 1996, *The State of Texas Water Quality Inventory -13th Edition*, TCEQ Publication No. SFR-50, December 1996.

This publication describes the conditions of the state's surface and groundwater quality. The state's groundwater protection program is described and the major documented and potential sources of groundwater contamination are identified. Ambient groundwater quality conditions and documented cases of groundwater

contamination are assessed for selected aquifers.

Texas Natural Resource Conservation Commission, 2000, *The State of Texas Water Quality Inventory -15th Edition*, TCEQ Publication in review, SFR-50/00, April 2002.

Texas Natural Resource Conservation Commission, 1997, *State of Texas Oil and Hazardous Substances Spill Contingency Plan - 1996*, TCEQ Publication No. RG-290, November 1997.

This publication provides general guidance for a coordinated response to oil and hazardous substance spills and outlines notification procedures by which spills shall be reported to state and federal agencies. The publication represents the cooperative efforts of the TCEQ, the Texas General Land Office, and the Railroad Commission of Texas.

Texas Natural Resource Conservation Commission, 2009, TRRP: Soil and Groundwater Response Objectives, RG-366/TRRP-29.

This publication describes for environmental consultants the extent to which contaminants must be removed from or isolated in soil and groundwater at a site in order to achieve Remedy Standards A and B under the Texas Risk Reduction Program (TRRP).

Texas Natural Resource Conservation Commission, 2001, Private Well Disinfection and Water Sampling, GI-005.

This publication provides information on how to conduct private well disinfection and water sampling.

Texas Water Development Board Publications

Texas Water Development Board, 1976, *Annotated Bibliography of Texas Water Resources Reports of the Texas Water Development Board and the United States Geological Survey through August 1974*, TWDB Report 199, February 1976.

This bibliography of state and federal agency water related publications contains a listing, with a brief summary, of reports addressing groundwater contamination investigations.

Texas Water Development Board, 1992, *Texas Water Development Board Publications Catalog*, TWDB Publication Catalog, June 1992. Electronic version, updated through 2000, available at: www.twdb.state.tx.us/publications/pub.htm

Presented within this bibliography is a partially annotated list of all works published by the Texas Department of Water Resources (the predecessor agency to the TWDB and the Texas Water Commission) and its predecessor agencies through August 1985. It also provides a completely annotated list of works published by the TWDB since September 1, 1985. A county index for the publications noted above are included in this bibliography.

Texas Water Development Board, 1990, *A Field Manual for Ground Water Sampling*, TWDB Users Manual UM-51, May 1990, Revised September 1991.

This users manual describes the Board's standardized procedures for the ambient groundwater sampling program. It explains sample collection and chemical characterization procedure guidelines followed by TWDB personnel during field sampling events.

Texas Water Development Board, 1990, *Water for Texas: Today and Tomorrow*. (Texas Water Plan), TWDB Document No. GP 5-1, December 1990.

__ , 1992, *Water for Texas: Today and Tomorrow. Recommendations for the 1992 Update of the Texas Water Plan*, TWDB Document No. GP 6-1, December 1992.

__ , 1997, *Water for Texas. A Consensus-Based Update to the State Water Plan*, TWDB in Conjunction with the TCEQ and Texas Parks and Wildlife Department, TWDB Document No.EP-6-2, August 1997.

__ , 2002, *Water for Texas - 2002*. TWDB Document No. EP-7-1, January 2002.

__ , 2007, *Water for Texas - 2007*. TWDB Document No. EP-7-1, January 2007.

The 2007 State Water Plan is the second plan adopted that incorporates regional water plans developed under Texas Water Code, Section 16.053 between January 2001 and January 2005. The report includes statewide water resources information and the Texas Water Development's Board's legislative policy recommendations. The report also includes details of the state's planning process, the 2006 Regional Water Plans, and other water resources information.

Texas Water Development Board, 1991, *Delineation Criteria for the Major and Minor Aquifer Maps of Texas*, TWDB Limited Publication 212, June 1991.

This report documents the criteria and sources used by the TWDB to delineate each of the nine major and 20 minor aquifers in the state. The report includes a major aquifer and minor aquifer map.

Texas Water Development Board, 1995, *Aquifers of Texas*, TWDB Report 345, November 1995.

Aquifers of Texas provides general information pertaining to location, geology, quality, yield, common use, and specific problems of the state's aquifers; and an aquifer specific bibliography follows each aquifer description.

Texas Water Development Board, 2000, *Aquifers of West Texas*, TWDB Report 356, December 2001.

Texas Water Development Board, 2008, *Changes in Water Levels in Texas 1990 - 2000*, TWDB Report 371, December 2008.

Texas Water Development Board, 2009, *Water Quality in the Carrizo-Wilcox Aquifer, 1990-2006*, TWDB Report 372, January 2009.

Texas Department of State Health Services Publication

Texas Department of Health Strategic Plan 2001-2005, 2000, gives the vision and mission statement for the Texas Department of Health. The role of public health in protecting the health of citizens of the state cuts across many subjects and programs, including preserving the state's environment and ensuring wise, productive use of the state's natural resources.

Bureau of Economic Geology Publications

The Bureau of Economic Geology is a research bureau of the University of Texas at Austin. The Bureau conducts basic and applied research projects in coastal processes, energy and mineral resources, and in hydrogeology, groundwater resources, and environmental site assessment and remediation. The Bureau publishes major reports in the University of Texas Publication series. The Bureau's List of Publications is updated annually. The List of Publications can be obtained by contacting the Bureau's Publication Sales office at 1-888-839-4365.

Mace, R.E., Fisher, R.S., Welch, D.M., and Parra, S.P., 1997, *Extent, Mass, and Duration of Hydrocarbon Plumes from Leaking Petroleum Storage Tank Sites in Texas*, Bureau of Economic Geology, University of Texas at Austin Geologic Circular 97-1, 1997.

> This study consisted of compiling and summarizing leaking petroleum storage tank site information and quantifying the size, mass, and duration of dissolved benzene plumes in Texas in order to determine dimensions of the plumes, predictability of plume concentrations and lengths, rates at which plumes self-remediate, and classification of plume behavior to assist in exposure assessments. The study is the first attempt to quantify the general site, soil, hydrogeologic, and plume characteristics throughout Texas and in different regions of the state.

Appendix 10. Closed Cases

The following table lists 923 cases from the 1994 through 2008 Joint Groundwater Monitoring and Contamination Reports that have been closed by a program area or agency, and have been listed in previous reports with an Activity Status Code of "6C - No further regulatory action is required", "6D - agency action final, however, contamination still exists under institutional controls" or "6E - agency action final, however, contamination still exists under required engineering controls."

While enforcement actions may be closed on these cases, the Activity Status Code descriptions allow that groundwater contamination may still be present at the site, and may therefore be of interest to regulatory agencies and the general public. This list is not a comprehensive inventory. The Activity Status Codes "6D" and "6E" were first implemented in 1995, which is the primary reason that closed case data prior to 1994 has not been included in this table. Additionally, an agency or agency program area may have closed an enforcement case in any previous report without providing details on the closure, and groundwater local to the site may still be impacted by contamination. Instances of sites where groundwater was determined to have been impacted, but analysis indicated that the contamination was below regulatory action levels and the case was "closed" in the investigation stage, also will not be reflected in this table.

The codes used in this table are the same as those in the three main agency tables, however a code indicating the agency originally responsible for the case is included. "TCEQ" is the Texas Commission on Environmental Quality or predecessor agencies; "RCT" is the Railroad Commission of Texas; and "TAGD" is the Texas Alliance of Groundwater Conservation Districts. A field showing the calendar year of the last report in which the cases were listed is also included.

Additional information regarding these cases may be obtained from the agencies listed in the table. Contact information for agency staff members can be found in Appendix 7.

Table 4

Historical Groundwater Contamination Case Description Table
All Agencies, 1994-2008

EXPLANATIONS OF FIELDS

COUNTY: THE COUNTY NAME IS THE FIRST ENTRY IN THE LEFT PORTION OF THE TABLE. IT IS LISTED ONLY ONCE FOR EACH OF THE CASES IN THAT COUNTY.

AGENCY: TCEQ – TEXAS COMMISSION ON ENVIRONMENTAL QUALITY, OR PREDECESSOR AGENCIES
RCT - RAILROAD COMMISSION OF TEXAS
TAGD - TEXAS ALLIANCE OF GROUNDWATER DISTRICTS

DIVISION: DIVISIONS ARE LISTED ONLY ONCE WITH THEIR RESPECTIVE CASES FOR EACH COUNTY.

ENF - ENFORCEMENT DIVISION, TCEQ
RO - REGIONAL OFFICES, TCEQ
RAD/RML- RADIOACTIVE MATERIALS DIVISION/ RADIOACTIVE MATERIALS LICENSING, TCEQ
RAD/UTA - RADIOACTIVE MATERIALS DIVISION/ URANIUM AND TECHNICAL ASSESSMENTS, TCEQ
RMD/CA - REMEDIATION DIVISION/CORRECTIVE ACTION SECTION, TCEQ
RMD/DCRP - REMEDIATION DIVISION/ DRY CLEARNERS PROGRAM, TCEQ
RMD/PST - REMEDIATION DIVISION/ PETROLEUM STORAGE TANK PROGRAM, TCEQ
RMD/SC - REMEDIATION DIVISION/ SUPERFUND CLEANUP PROGRAM, TCEQ
RMD/SSDAT - REMEDIATION DIVISION/SUPERFUND SITE DISCOVERY AND ASSESSMENT, TCEQ
RMD/VC - REMEDIATIONDIVISION/VOLUNTARY CLEANUP PROGRAM, TCEQ
RMD/VCIO - REMEDIATION DIVISION/VOLUNTARY CLEAN UP/INNOCENT OWNER, TCEQ
RMD/VCBSA - REMEDIATION DIVISION/VOLUNTARY CLEANUP/BROWNFIELDS SITE ASSESSMENT, TCEQ
WPD/MSW - WASTE PERMITS DIVISON/MUNICIPAL SOLID WASTE SECTION, TCEQ
WPD/IHW - WASTE PERMITS DIVISION/ INDUSTRIAL AND HAZARDOUS WASTE SECTION, TCEQ
WQD/WQAS - WATER QUALITY DIVISION /WATER QUALITY ASSESSMENT SECTION, TCEQ
WSD/PDW - WATER SUPPLY DIVISION /PUBLIC DRINKING WATER SECTION, TCEQ
WSD/WRPA - WATER SUPPLY DIVISION/ WATER RIGHTS PERMITTING AND AVAILABILITY, TCEQ
OIL & GAS - OIL AND GAS DIVISION, RCT
SLUWCD - SANDYLAND UNDERGROUND WATER CONSERVATION DISTRICT, MEMBER OF TAGD

SECTION; PROGRAM AREA WITHIN DIVISION OF AGENCY RESPONSIBLE FOR CASE, IF APPLICABLE

FILE NAME: FILE NAMES REFLECT RESPONSIBLE PARTIES OR GEOGRAPHIC LOCATION

FILE NUMBER: FILE NUMBERS ARE ASSIGNED ACCORDING TO THE RESPECTIVE DIVISION NUMBERING SYSTEM. FILE NUMBER IS USED TO LOCATE FILE IN TCEQ RECORDS.

LOCATION: LOCATIONS ARE GIVEN AS ADDRESSES OR GEOGRAPHIC LOCATIONS DESCRIPTIONS.

CONTAMINATION DESCRIPTION: AS- ARSENIC, CR - CHROMIUM, PB - LEAD, NO3 - NITRATE, SO4 - SULFATE, VOC- VOLATILE ORGANIC COMPOUNDS, ORG.- ORGANIC CHEMICALS, TOC- TOTAL ORGANIC COMPOUNDS, TDS- TOTAL DISSOLVED SOLIDS, TCE- TRICHLOROETHENE, MEK - METHYL ETHYL KEYTONE, CARBON TET - CARBON TETRACHLORIDE, PCP - POLYCHLORINATED PHENYLS, PCB - PLOYCHLORINATED BIPHENYLS, TPH - TOTAL PETROLEUM HYDROCARBONS, BTEX - BENZENE - TOLUENE-ETHYLBENZENE-XYLENE, MTBE - METHYL-TERTIARY-BUTYL-ETHER. THE MAJORITY OF CASES INVOLVE PETROLEUM CONTAMINATION.

YEAR: YEAR CASE WAS DROPPED FROM THE REPORT

ENFORCEMENT STATUS: THE FIRST ENTRY IN THIS FIELD INDICATES THE LEVEL OF AGENCY RESPONSE, THE SECOND INDICATES THE SITE ACTIVITY STATUS. SOME CASES DO NOT HAVE COMPLETE ENFORCEMENT STATUS CODES BECAUSE OF INSUFFICIENT DATA. STATUS CODES MAY BE BORDER-LINE BETWEEN TWO LEVELS ON THE ENFORCEMENT STATUS MATRIX AND ARE ENTERED AS A COMBINATION OF ENFORCEMENT STATUS CODES, I.E.:3A,B OR 4,5. SEE PAGES 33-40 FOR A DESCRIPTION OF THESE CODES.

TABLE 4 (APPENDIX 10)
HISTORIC GROUNDWATER CONTAMINATION CASE DESCRIPTION BY COUNTY
ALL AGENCIES, 1994-2008

COUNTY	AGENCY	DIVISION	SECTION	FILE NAME	FILE NUMBER	LOCATION	CONTAMINATION DESCRIPTION	ENFORCEMENT STATUS		YEAR DELETED
ARANSAS										
	TCEQ									
		RMD	SSDAT	KINGSBURY SQUARE	FILED BY SITE NAME	4125 HIGHWAY 35 NORTH, ARANSAS COUNTY, TEXAS	NONE	6C	6C	2000
ARCHER										
	RCT									
		OIL & GAS	9	TEPPCO/CHOLLA PETROLEUM	OCP# 1042	7 MILES N OF ARCHER CITY, SCOTLAND FIELD	CRUDE OIL	1C	6C	2005
AUSTIN										
	TCEQ									
		RMD	VC/VCP	CRABAR BUSINESS SYSTEMS	477	1402 EAST HACIENDA ROAD, BELLVILLE	TPH, CHLORINATED SOLVENTS	0	6C	2001
BAYLOR										
	TCEQ									
		WSD	PDW	BAYLOR WSC	G0120004?	? OF 9 WELLS	BROMACIL	2D	6C	2002
BEE										
	RCT									
		OIL & GAS	2	EXXON MOBIL CORPORATION.	OCP# 1285		BTEX IN GROUNDWATER	1C	6C	2006
BELL										
	TCEQ									
		RMD	CA	ROCKWOOL INDUSTRIES	30086	1741 E 6TH STREET, BELTON	ARSENIC, SELENIUM	3A,3D	6C	1997
BEXAR										
	TCEQ									
		RMD	CA	STANDARD INDUSTRIES	31653	NELSON RD AT RELIABLE DR., SAN ANTONIO	NITRATES	3A,B	6C	1997
			VC/IOP	WINN'S SITE	46	3505 PLEASANTON ROAD, SAN ANTONIO	VOCS	0	6D	2000
			VC/VCP	6544 ALAMO HEIGHTS, SAN ANTONIO SITE	1108	435-445 WEST SUNSET ROAD, SAN ANTONIO	LEAD, VOCS	0	6C	2002
				FORMER WINN'S STORES DISTRIBUTION CENTER	987	4342 PAN AM EXPRESSWA Y, SAN ANTONIO	TPH, VOCS, METALS		6D	
				HISTORIC GARDENS PHASE II	1099	S. CHERRY, NEVADA, S. MESQUITE, MLK, SAN ANTONIO	LEAD, METALS	0	6C	2000
				INDUSTRIAL LUBRICANT S - QUAKER STATE	582	434 RIVERSIDE DRIVE, SAN ANTONIO	TPH	0	6C	2000
				KWIK N NEAT CLEANERS	1441	12525 NACOGDOCHES, SAN ANTONIO	CHLORINAT ED SOLVENTS		6C	
				OAK PARK CLEANERS - COLONIES NORTH	1551	10002 WURZBACH ROAD, SAN ANTONIO	VOCS, CHLORINATED SOLVENTS		6C	
				REAGAN DAVIS SAN PEDRO PROPERTY	1255	115 SAN PEDRO AVENUE, SAN ANTONIO	VOCS, METALS, TPH	0	6C	2002
				WINDSOR PARK SHOPPING CENTER	923	4915 WALZEM ROAD, SAN ANTONIO	VOCS	0	6C	2001
		WSD	PDW	BMWD HILL COUNTRY	G0150054D	7-108 ASPEN LN-FRONT	TETRACHLOROETHENE	2D	6C	2002
				BMWD LEON SPRINGS MOBILE VILLA	G0150120A	1-BREWER	TETRACHLOROETHENE	2D	6C	2002
				BMWD LEON SPRINGS MOBILE VILLA	G0150120B	2- FAHRANTH OLD	TETRACHLOROETHENE	2D	6C	2002
				BMWD LEON SPRINGS MOBILE VILLA	G0150120C	3- FAHRANTH OLD	TETRACHLOROETHENE,TRICHLOROETHENE	2D	6C	2002
				CAMP STANLEY	150117		TRICHLORO ETHENE, CIS & TRANS 1,2-BICHLOROETHENE, TETRACHLOROETHENE		6E	1999
				CAMP STANLEY	150117	WELL 16 (G0150117E) - N. END OF MOYER ROAD	TRICHLOROETHENE, CIS & TRANS 1,2-BICHLOROETHENE, TETRACHLOROETHENE	2C	6E	1998
				CAMP STANLEY	G0150117E	16-N MOYER RD	TRICHLOROETHENE, CIS & TRANS 1,2-BICHLOROETHENE, TETRACHLOROETHENE		6E	2000
				CAMP STANLEY	G0150117E	16-N MOYER RD	TRICHLOROETHENE, CIS & TRANS 1,2-BICHLOROETHENE, TETRACHLOROETHENE	X	6E	
				RANDOLPH AIR FORCE BASE	G0150115A	IN PIT BY BLDG 1025	OIL	X	6E	2002
				SAN ANTONIO WATER SYSTEM	150018		TETRACHLOROETHENE		6C	1999
				SAN ANTONIO WATER SYSTEM	G0150018BJ	BARBET 1	TETRACHLOROETHENE		6C	2000
				SAN ANTONIO WATER SYSTEM	G0150018CR	DREAMHILL	TETRACHLOROETHENE		6C	2000
			WRP&A	USGS FREON PLUME STUDY		11 WELLS IN BEXAR COUNTY (68-27-515, 68-28-703, 68-28-801, 68-28-911, 68-29-109, 68-29-702, 68-35-102, 68-35-904, 68-36-102, 68-37-104, & 68-37-701)	CCL3F (FREON)	1	6C	2006
				WEST AVENUE LANDFILL		SAN ANTONIO, BEXAR COUNTY, "CASTLE HILLS" 7 1/2 MINUTE USGS TOPOGRAPHIC SHEET	ORGANIC COMPOUNDS, TCE	2D	6C	2006
BOWIE										
	TCEQ									
		WPD	MSW	U.S. ARMY RED RIVER DEPOT LANDFILL	MSW01313	2.5 MILES OF HOOKS CITY LIMITS 3 MILES E OF NEW BOSTON CIT LIMITS	MW-31A & 32A: 1,4-DIOXANE	2B	6C	2007

TABLE 4 (APPENDIX 10)
HISTORIC GROUNDWATER CONTAMINATION CASE DESCRIPTION BY COUNTY
ALL AGENCIES, 1994-2008

COUNTY	AGENCY	DIVISION	SECTION	FILE NAME	FILE NUMBER	LOCATION	CONTAMINATION DESCRIPTION	ENFORCEMENT STATUS		YEAR DELETED
BRAZORIA										
	RCT									
		OIL & GAS		ROHAN COMPLAINT	3-5755	2 1/2 MILES SE OF PEARLAND	NATURAL GAS	2	6C	2002
	TCEQ									
		RMD	CA	BASF CORP	30024	602 COPPER RD FREEPORT 77541	PHENOL	3A	6C	2006
		RMD	CA	NALCO CHEM. CO. - FREEPORT	30707	COUNTY ROAD 229, FREEPORT	LEAD SOLVENTS, CHLORIDES	2A	6C	2000
		RMD	VC/BSA	BLANCHARD AUTO SALES	G016	EAST BRAZOS, WEST COLUMBIA		0	6D	1999
		RMD	VC/BSA	BLANCHARD AUTO SALES	G016	EAST BRAZOS, WEST COLUMBIA	PETROLEUM HYDROCARBONS	0	6D	2000
		WSD	PDW	CONOCO PHILLIPS COMPANY SWEENEY PLANT	G0200237B	14 WITHIN PLANT	MTBE	2C	6C	2008
		WSD	PDW	DOW CHEM COMPANY - PLANT B	200232		TRICHLOROETHENE		6E	1999
		WSD	PDW	DOW CHEM COMPANY - PLANT B	G0200232B		TRICHLOROETHENE		6E	2000
BRAZOS										
	TCEQ									
		RMD	VC/VCP	OMC INDUSTRIES, INC.	1022	#1 BRONZE WEST, BRYAN	METALS, PCE	0	6C	2001
BROOKS										
	RCT									
		OIL & GAS		KOCH PIPELINE CO., LP	OCP# 1491	LAT 27.1886 LONG -98.0543 (MARIPOSA RANCH ROAD)	TPH, BTEX, PSH	0	6C	2008
		OIL & GAS	4	HILCORP ENERGY CORPORATION	OCP# 2043	GLORIA GARCIA LOPEZ #1	BENZENE	0	6C	2006
BROWN										
	RCT									
		OIL & GAS		UNIDENTIFIED	7B-6376	12 MILES NORTH OF BROWNWOOD	CL IN WATER WELL	5	6C	2003
	TCEQ									
		WPD	MSW	REGIONAL LANDFILL OF BROWNWOOD	MSW01562A	2 MILES S OF BROWNWOOD 1.5 MILES S OF INDIAN CREEK ROAD & FM 45 INTERSECTION		2B	6C	2008
BURNET										
	TCEQ									
		WSD	PDW	GRANITE SHOALS KINGSWOOD	G0270107B	WELL 2/KINGSWOOD SUB	MTBE	2D	6C	2003
				GRANITE SHOALS KINGSWOOD	G0270107B	WELL 2/KINGSWOOD SUB	MTBE	Z	6C	2003
				NORTHRIDGE COMM. IND. SITES	G0270091A	1-W OF US 281	1,1 DICHLOROETHYLENE	Z	6E	2001
CALDWELL										
	TCEQ									
		WPD	MSW	CITY OF SAN MARCOS: MW-103.	MSW00640	ON THE GARY JOBS CORPS TRAINING CTR., 1 MI. SE OF ST. HWY 21 AND 1.6 MI. SW OF FM 1966, SAN MARCOS, TX.	TCE AND VINYLCHLORIDE.	2B	6C	1995
				MARTINDALE WSC	G0280013B	WELL 2- 300FT FROM RIVER	ATRAZINE	2C	6C	2001
				MARTINDALE WSC	G0280013C	WELL 3-NEW WELL	ATRAZINE	2C	6C	2001
CALHOUN										
	TCEQ									
		RMD	CA	FORMOSA PLASTICS CORP.	31945	NORTH OF SH 38 AND FM 1593 IN POINT COMFORT	ETHYLENEDICHLORIDE	3D	6C	1997
CAMERON										
	TCEQ									
		RMD	VC/BSA	LOS FRESNOS BUSINESS INCUBATOR	G039	110/112/120 WEST OCEAN BOULEVAR D, LOS FRESNOS	LEAD	0	6D	2001
			VC/VCP	SOUTHERN PACIFIC RAILYARD - AOC NO. 2	1274	EAST 6TH, TYLER, EAST 7TH AND HARRISON, BROWNSVILLE	LEAD		6C	
CASTRO										
	TCEQ									
		WSD	PDW	DIMMITT MUNICIPAL WATER SYSTEM	350001		ATRAZINE, TRIAZINES		6C	1999
				DIMMITT MUNICIPAL WATER SYSTEM	G0350001I	9-3RD & SO ST	ATRAZINE, TRIAZINES		6C	2000
				DIMMITT MUNICIPAL WATER SYSTEM	G0350001K	S-2/S OF CITY	ATRAZINE, TRIAZINES		6C	2000
				DIMMITT MUNICIPAL WATER SYSTEM	G0350001L	S-3/S OF CITY	ATRAZINE, TRIAZINES		6C	2000
				DIMMITT MUNICIPAL WATER SYSTEM	G0350001M	S-4/S OF CITY	ATRAZINE, TRIAZINES		6C	2000
				DIMMITT MUNICIPAL WATER SYSTEM	G0350001P	N-3/S OF CITY	ATRAZINE, TRIAZINES		6C	2000
				DIMMITT MUNICIPAL WATER SYSTEM	G0350001P	N-3/S OF CITY	ATRAZINE, TRIAZINES	Z	6C	1999
COCHRAN										
	RCT									
		OIL & GAS	8A	DUB ETHEREDGE COMPLAINT		LEHMAN AREA, LEVELLAND FIELD	WATER WELL SALTY	1C	6C	2005
				JAY ADAMS COMPLAINT (EXXONMOBIL)	8A-4484	NORTH LEVELLAND UNIT	CHLORIDES	1C	6C	2003
				LARRY BESEDA COMPLAINT	8A-0840	3 MILES WEST OF WHITEFACE	CL	2	6C	1994
	TCEQ	WSD	PDW	MORTON PUBLIC WATER SUPPLY	400001		BENZENE		6E	1999

TABLE 4 (APPENDIX 10)
HISTORIC GROUNDWATER CONTAMINATION CASE DESCRIPTION BY COUNTY
ALL AGENCIES, 1994-2008

COUNTY	AGENCY	DIVISION	SECTION	FILE NAME	FILE NUMBER	LOCATION	CONTAMINATION DESCRIPTION	ENFORCEMENT STATUS		YEAR DELETED
COCHRAN										
	TCEQ									
		WSD	PDW	MORTON PUBLIC WATER SUPPLY	400001	WELL 1 (G0400001A) - SE OF JEFFERSON AVE. AND 1ST ST.	BENZENE	2C	6E	1998
				MORTON PUBLIC WATER SUPPLY	G0400001A	1- 1ST/JEFFERS ON	BENZENE		6E	2000
COKE										
	RCT									
		OIL & GAS	7C	ORYX ENERGY CORPORATI ON		JAMESON FIELD	CHLORIDES	1A	6C	2002
	TCEQ									
		WSD	PDW	WEST TEXAS UTILITIES OAK CREEK PLA	G0410013A	1-200FT NE OF PLANT	PROMETON, BROMACIL	2C	6C	2001
COLLIN										
	TCEQ									
		RMD	SC	FMR? USA CLEANERS - PLANO	DC0120	2912 LEGACY DRIVE	CHLORINATED SOLVENTS	5B, 2B	6C	2008
			VC/VCP	BERKELEY SQUARE SHOPPING CENTER	1399	4621 WEST PARK BOULEVARD	CHLORINATED SOLVENTS	0	6C	2001
				BERKELEY SQUARE SHOPPING CENTER	537	4621 WEST PARK BOULEVARD, PLANO	CHLORINATED SOLVENTS	0	6C	2001
				PARK PAVILLION SHOPPING CENTER	772	2001 COIT ROAD, PLANO	VOCS		6D	2004
				PARKWOOD SQUARE SHOPPING CENTER	918	300 CUSTER ROAD, PLANO	CHLORINATED SOLVENTS	0	6C	2002
				PITTMAN CORNERS	915	SWC 15TH AND CUSTER ROAD, PLANO	CHLORINATED SOLVENTS	0	6C	2001
				SEC FM 720 AND PRESTON ROAD (FRISCO)	660	SEC FM 720 & PRESTON ROAD, FRISCO	TPH, BTEX	0	6C	2000
				SECURITY STORAGE	501	1919 WEST 15TH STREET, PLANO	TPH		6C	
				VACANT TRACT OF LAND/ARAP AHO AND QUORUM	204	SWC ARAPAHOE AND QUORUM, ADDISON	TPH, PETROLEUM HYDROCARBONS		6C	
		WPD	MSW	CITY OF WYLIE: MW- 12 AND 13	MSW00712	0.5 MI. SE OF ST. HWY 78 & FM 2514 INTERSECTION, WYLIE, TX.	VOCS (TOLUENE)	2A	6C	1998
COLORADO										
	RCT									
		OIL & GAS	3	LESLIE HEINSOHN COMPLAINT	03-5007	8 MILES NW OF COLUMBUS	SODIUM CHLORIDE	1C	6C	2000
COMAL										
	TCEQ									
		WSD	WRP&A	USGS FREON PLUME STUDY		5 WELLS (68-22-801, 68-22-805, 68-23-304, 68-30-215, & 68-30-312) AND 2 SPRINGS (68-15-901 & 68-23-304) IN COMAL COUNTY	CCL3F (FREON)	1	6C	2006
COMANCHE										
	RCT									
		OIL & GAS	7B	UNIDENTIFIED	7B-7401	5 MILES NORTHWEST OF DUSTER	BENZENE IN GW WELL	5	6C	2003
	TCEQ									
		WSD	WRP&A	TDA PESTICIDE SURVEY	4105505	WELL NO. 41-05-505 (SAMPLE 1171-91-003) "COMANCHE 31"	METOLACHLOR	2D	6C	2006
				TDA PESTICIDE SURVEY	4105508	WELL NO. 41-05-508 (SAMPLE REP 2) "COMANCHE 9"	2,4,5-T	2D	6C	2006
COOKE										
	RCT									
		OIL & GAS	9	CREED COMPLAINT	OCP# 1675	4 MILES NW OF MUENSTER, COOKE COUNTY	NACL	5	6C	2005
	TCEQ									
		RMD	VC/VCP	GAINESVILL E MUNICIPAL AIRPORT - 2	758	2300 BONNAVILL A, ROUTE 2, BOX 3416, GAINESVILL E	TPH	0	6C	1999
		WPD	MSW	CITY OF GAINESVILL E: MW-8A AND MW-9.	MSW00302	ON FM 902, 2.5 MI. E OF FM 372, GAINESVILL E, TX.	TDS, CL, VOCS.	2A	6C	1996
				CITY OF GAINESVILLE LANDFILL	MSW00302	N OF FM 902 2.5 MILE E OF FM 902 AND FM 373 INTERSECTION IN COOKE COUNTY			6C	2006
CORYELL										
	TCEQ									
		WPD	MSW	FORT HOOD LANDFILL	MSW01866	WEST ON HWY 190, WEST FORT HOOD EXIT, RIGHT ON CLARK RD. LANDFILL IS LOCATED AT DEAD END OF CLARK RD			6C	2006
CRANE										
	RCT									
		OIL & GAS	8	EDWARDS RANCH WATER FIELD		10 MILES SE OF MONAHANS	NACL	0	6C	1998
CROCKETT										
	RCT									
		OIL & GAS	7C	BELVAN GAS PLANT - MONITORING WELL	7C-1756	20 MILES NW OF OZONA	OIL	1C	6C	1995
				EMERALD UNDERGRO UND WATER DIST.	7C-1961	25 MILES WEST OF OZONA	CRUDE OIL	1C	6C	2000
				KOCH MIDSTREAM SERVICES (SID RICHARDSON)	OCP# 1474	6 MILES SOUTH OF MCCAMEY	BTEX	0	6C	2003

TABLE 4 (APPENDIX 10)
HISTORIC GROUNDWATER CONTAMINATION CASE DESCRIPTION BY COUNTY
ALL AGENCIES, 1994-2008

COUNTY	AGENCY	DIVISION	SECTION	FILE NAME	FILE NUMBER	LOCATION	CONTAMINATION DESCRIPTION	ENFORCEMENT STATUS		YEAR DELETED
CROSBY										
	RCT									
		OIL & GAS	8A	PRICE THOMAS COMPLAINT		5 MILES SOUTH OF CAP ROCK	CHLORIDES	1C	6C	1999
			8A	RIVERA COMPLAINT	8A-3475	20 MILES NORTH OF POST	CHLORIDES	1C	6C	1998
	TCEQ									
		WSD	WRP&A	COOP TNRCC/TWDB	2313606	WELL NO. 23-13-606 (SAMPLE NO. 2313606) (2313606)[[CONE W.S.C.]	ATRAZINE	1B	6C	2006
CULBERSON										
	TCEQ									
		WSD	PDW	GMNP-PINE SPRINGS	550014		ALKANES, BTEX, BENZENES, BUTANES, HEXANES, HYDROCAR BONS, PENTANES, TOLUENE		6C	1999
				GMNP-PINE SPRINGS	G0550014A	1- CAMPGROUND	ALKANES, BTEX, BENZENES, BUTANES, HEXANES, HYDROCAR BONS, PENTANES, TOLUENE		6E	2000
DALLAM										
	TCEQ									
		WSD	PDW	DALHART MUNICIPAL WATER SYSTEM	560001		BTEX, MTBE, BENZENES, BUTANES, PENTANES, PROPANES		6C	1999
				DALHART MUNICIPAL WATER SYSTEM	G0560001F	21- TRINIDAD/A MARILLO ST	BTEX, MTBE, BENZENES, BUTANES, PENTANES, PROPANES		6C	2000
DALLAS										
	TCEQ									
		ENF	ENF	GNB INC - FARMERS BRANCH	31697	1880 VALLEY VIEW RD., FARMER'S BRANCH	CONTAMINATION NOT FOUND	4B	6C	1997
		RMD	CA	AVIALL SERVICES INC	30430	6114 FOREST PARK RD DALLAS 75235	JET FUEL, TCE, HALOCARBONS	0	6D	2002
				DAL- CHROME COMPANY INC	65246	3044 MORRELL ST DALLAS 75216	NICKEL,CHROMIUN	0	6D	2001
				GNB INC - FARMERS BRANCH	31697	1880 VALLEY VIEW RD., FARMER'S BRANCH	CONTAMINATION NOT FOUND	4B	6C	1998
				RATHON (DIVERSEY CHEM CO. - DUBOIS)	30602	CENTRAL FREEWAY @ RIVER OAKS, DALLAS	VOC	C3	6C	2000
			SC	LONE STAR CLEANERS	DC0046	14999 PRESTON ROAD, DALLAS	CHLORINATED SOLVENTS	5B	6C	2008
			VC/BSA	2306 MOTOR STREET	G071	2306 MOTOR STREET, DALLAS	VOCS, METALS, CHLORINATED SOLVENTS		6C	2004
				3100 ROSS AVENUE	G086	3100 ROSS AVENUE, DALLAS	VOCS, SVOCS, TPH		6C	2005
				EAGLE FORD TRACT	G077	3400 - 3800 BLOCK OF NORWICH LANE, DALLAS	VOCS, SVOCS, METALS		6D	2005
				FISHBURN CLEANERS	G078	3208 ROSS AVENUE, DALLAS	VOCS, SVOCS, CHLORINATED SOLVENTS		6C	2005
				PROPOSED FIRE STATION NO. 3	G052	NEC HUTTON DRIVE AND VALLEY VIEW LANE, FARMERS BRANCH	VOCS, METALS, CHLORINATED SOLVENTS		6DE	
			VC/IOP	STEMMONS 5 WAREHOUSE	60	10601 - 10649 KING WILLIAM DRIVE, DALLAS	BENZENE	0	6D	2000
				TRUSSWAY - DALLAS	80	10545 DORIC STREET, DALLAS	VOCS	0	6D	2000
				VALLEY VIEW TECH CENTER II	49	NEC VALLEY BRANCH AND SPRINGLAKE ROAD, FARMERS BRANCH	PETROLEUM	0	6D	2000
			VC/VCP	1280 AND 1300 GREENVILLE AVENUE	216	COLLINS ROAD AND GREENVILLE AVE., RICHARDSON	SOLVENTS	0	6C	1997
				16-STORY OFFICE BUILDING/G ARAGE-ELM BUILDING	786	1505 ELM STREET, DALLAS	SOLVENTS	0	6C	1998
				16-STORY OFFICE BUILDING/GARAGE-ELM BUILDING	786	1505 ELM STREET, DALLAS	SOLVENTS	0	6C	1999
				18.466 ACRE TRACT OF LAND (CENTENNIA L PLAZA)	454	NEC OF IH- 35 AND WEST NW HIGHWAY, DALLAS	METALS/CHLORINATED SOLVENT/TPH	0	6D	2000
				23.64 ACRE TRACT OF LAND/SHILOH @ BELT LINE	475	NWC SHILOH ROAD & BELT LINE ROAD, GARLAND	BTEX, SOLVENTS, METALS	0	6C	2000
				7777 HINES PLACE	1331	7777 HINES PLACE	VOCS		6C	
				AIRCONDEX	380	2674 FREEWOOD, DALLAS	METALS	0	6C	2001
				ALCATEL USA SOURCING LP	1215	1220 AND 1225 ALMA ROAD, RICHARDSON	VOCS	0	6C	2001
				AUTOHAUS PROPERTY	496	14185 NORTH DALLAS PARKWAY, FARMERS BRANCH	TPH, METALS	0	6C	1998
				AUTOHAUS PROPERTY	496	14185 NORTH DALLAS PARKWAY, FARMERS BRANCH	TPH, METALS	0	6C	1999
				BELL HELICOPTER TEXTRON INC., PLANT 5	180	1700 NORTH HIGHWAY 360, GRAND PRAIRIE	CHLORINATED SOLVENTS	0	6C	2000
				BROOMFIELD NORTH PROPERTY	739	SCW OLIN WELLBORN AND ALAMO, DALLAS	PETROLEUM HYDROCARBONS	0	6C	2000
				CAMELOT SHOPPING CENTER	1158	580 WEST ARAPAHO ROAD, RICHARDSON	CHLORINATED SOLVENTS	0	6D	2000
				CHEVRON TRACT/ANA PROPERTIES	1027	SWC KNOX STREET AND CENTRAL EXPRESSWAY, DALLAS	TPH, BTEX, CHLORINATED SOLVENTS		6C	
				CITY OF DALLAS FIRE STATION NO. 34	1139	7604 LAKE JUNE ROAD, DALLAS	LEAD, BTEX	0	6C	2002

TABLE 4 (APPENDIX 10)
HISTORIC GROUNDWATER CONTAMINATION CASE DESCRIPTION BY COUNTY
ALL AGENCIES, 1994-2008

COUNTY	AGENCY	DIVISION	SECTION	FILE NAME	FILE NUMBER	LOCATION	CONTAMINATION DESCRIPTION	ENFORCEMENT STATUS		YEAR DELETED
DALLAS										
	TCEQ									
		RMD	VC/VCP	CLYDE LANE PROPERTY	530	CLYDE LANE @ MCKINNEY AVE AND OAK GROVE, DALLAS	ORGANICS, METALS		6C	
				COWBOY CLEANERS	1229	3991 NORTH BELT LINE ROAD, IRVING	PCE, TCE, DCE		6E	2005
				CRASH RESCUE EQUIPMENT (3.4 ACRE TRACT)	1304	11122 MORRISON LANE, DALLAS	VOCS, METALS	0	6C	2002
				CVS PHARMACY	1704	15111 PRESTON ROAD, DALLAS	CHLORINATED SOLVENTS, TPH		6D	2005
				DALLAS GAS AND FUEL COMPANY	165	NW CORNER OF ROSS AND RECORD STREET, DALLAS	VOCS	0	6C	1998
				DALLAS GAS AND FUEL COMPANY	165	NWC OF ROSS AND RECORD STREET, DALLAS	VOCS	0	6C	1999
				DALLAS STEAM ELECTRIC STATION	163	2727 FLYNN STREET, DALLAS	TPH, SVOCS	0	6C	1999
				DEEP ELLUM PROJECT	1220	INDIANA STREET AND MALCOLM X BOULEVARD, DALLAS	PETROLEUM HYDROCARBONS, METALS	0	6C	2001
				DOVER ELEVATOR COMPANY	455	7017 CARPENTER FREEWAY, DALLAS	TPH, VOCS	0	6D	2001
				EXIDE CORPORATION	322	2040 MOTOR STREET, DALLAS	METALS, TPH		6C	
				EXIDE CORPORATION VCP NO. 322	1496	2040 MOTOR STREET, DALLAS	VOCS, METALS		6C	2003
				FORMER GENERAL PORTLAND CEMENT - 58.8 ACRES	1260	3333 FORT WORTH AVENUE, DALLAS	LEAD		6C	
				FORMER ROACH PAINT FACILITY	175	NW CORNER OF FIELD AND WOODALL ROGERS FR, DALLAS	VOCS, SVOCS, METALS	1	6C	1997
				G. H. HENSLEY LANDFILL	502	2108 JOE FIELD ROAD, DALLAS	METALS, METHANE	0	6D	2000
				GEENVILLE JUNCTION SHOPPING CENTER	0055	5111 GREENVILLE AVENUE, DALLAS	SOLVENTS		6E	2005
				HABITAT FOR HUMANITY	1735	3020 BRYAN STREET, DALLAS	VOCS, METALS, TPH		6C	2005
				HAMPTON COURT BUILDING	972	4311 OAK LAWN AVENUE, DALLAS	CHLORINATED SOLVENTS	0	6C	2002
				HEATH COMPANY - 4703 BENGAL STREET	1175	4703 BENGAL STREET, DALLAS	METALS		6C	
				HERTZ EQUIPMENT RENTAL	1495	11010 HARRY HINES BOULEVAR D, DALLAS	CHLORINATED SOLVENTS		6C	
				HITACHI U1 FACILITY	1106	1505 WALNUT HILL LANE, IRVING	VOCS, PETROLEUM HYDROCARBONS, LEAD	0	6C	2000
				J. Y. TAYLOR MANUFACTURING	884	101 WEST AVENUE D, GARLAND	SOLVENTS	0	6C	1998
				J. Y. TAYLOR MANUFACTURING	884	101 WEST AVENUE D, GARLAND	SOLVENTS	0	6C	1999
				JOHN EAGLE LINCOLN MERCURY DEALERSHIP	410	6102, 6110, 6116, 6120 LEMMON AVENUE, DALLAS	TPH, VOC, METALS	0	6C	2000
				LAKE HIGHLANDS SHOPPING CENTER	1088	9661 AUDELIA ROAD, DALLAS	CHLORINATED SOLVENTS	0	6C	2001
				LAKELAND CLEANERS	1192	2602 LAKELAND DRIVE, DALLAS	CHLORINATED SOLVENTS		6C	
				LAWS STREET LOTS (2201 - 2225)	1036	2201, 2213, 2217, 2221, - LAWS STREET, DALLAS	VOCS, SVOCS, METALS	0	6C	2000
				LONE STAR CLEANERS PRESTON FOREST VILLAGE	1280	11661 PRESTON ROAD, DALLAS	VOCS, CHLORINATED SOLVENTS	0	6C	2002
				MARC CORPORATION	1580	920 PROFIT DRIVE, GARLAND	METALS, TPH		6C	2003
				MARC CORPORATION	1580	920 PROFIT DRIVE, GARLAND	METALS, TPH		6C	
				MDJ BRYAN STREET BUILDINGS	1191	3015/3029 BRYAN STREET, DALLAS	PETROLEUM HYDROCARBONS, PESTICIDES, PCE		6E	
				MIDWAY PLAZA	562	12801 MIDWAY ROAD, DALLAS	SOLVENTS	0	6C	1999
				MONTFORT ELEGANT CLEANERS	1684	13235 MONTFORT DRIVE, DALLAS	CHLORINATED SOLVENTS		6C	2004
				NORTHPARK EAST BUILDIN G 1	1600	8950 NORTH CENTRAL EXPRESS WAY, DALLAS	TPH		6C	2004
				PARK FOREST SHOPPING CENTER	608	3701 - 3878 FOREST LANE, DALLAS	CHLORINATED SOLVENTS		6D	2004
				PAVILLION II SHOPPING CENTER	751	7512 - 7632 CAMPBELL ROAD, DALLAS	CHLORINATED SOLVENTS/P ETROLEUM HYDROCARBONS	0	6D	2000
				PAVILLION III SHOPPING CENTER	753	NWC CAMPBELL ROAD AND COIT ROAD, DALLAS	CHLORINATED SOLVENTS, TPH	0	6C	2000
				PLAZA RIOS SHOPPING CENTER	377	8602-8698 SKILLMAN STREET, DALLAS	CHLORINATED SOLVENTS	0	6C	2000
				PRESTONWOOD VILLAGE II/SPECIALTY CLEANERS	420	15203 KNOLL TRAIL DRIVE, DALLAS	CHLORINATED SOLVENTS	0	6C	2000
				PYRAMID CLEANERS	1559	3220 GUS THOMASSON ROAD, MESQUITE	VOCS		6C	
				PYRAMID CLEANERS	1559	3220 GUS THOMASSON ROAD, MESQUITE	VOCS		6C	2003
				R F MONOLITHICS	1341	4441-4445 SIGMA ROAD	VOCS, METALS, CHLORINATED SOLVENTS	0	6C	2002
				RICHWOOD SHOPPING CENTER	917	2000 - 2171 BUCKINGHAM ROAD, RICHARDSON	CHLORINATED SOLVENTS	0	6C	2002
				RODGER MEIER CADILLAC	1187	4707 LBJ FREEWAY, FARMERS BRANCH	PETROLEUM HYDROCAR BONS	0	6D	2002
				SIGMOND PROPERTY	692	NWC SUMMER STREET AND BROOM STREET, DALLAS	TPH, METALS	0	6C	2000
				SNAZZY DRY CLEANERS	1472	1228 WEST MAIN STREET, SUITE 238, LEWISVILLE	CHLORINATED SOLVENTS		6D	2004
				STANDARD MANUFACT URING, INC.	1118	4012 WEST ILLINOIS AVENUE, DALLAS	LEAD, TPH, VOCS	0	6C	2000

TABLE 4 (APPENDIX 10)
HISTORIC GROUNDWATER CONTAMINATION CASE DESCRIPTION BY COUNTY
ALL AGENCIES, 1994-2008

COUNTY	AGENCY	DIVISION	SECTION	FILE NAME	FILE NUMBER	LOCATION	CONTAMINATION DESCRIPTION	ENFORCEMENT STATUS		YEAR DELETED
DALLAS										
	TCEQ									
		RMD	VC/VCP	THREE TRACTS - FLORA, LEONARD AND ROSS	147	SEC FLORA & LEONARD/23 01-2318 ROSS, DALLAS	VOCS, SVOCS, METALS, TPH	0	6D	2000
				TURTLE CREEK SITE	510	SWC LEMMON AVE AND CARLISLE STREET, DALLAS	VOCS, TPH, METALS	0	6C	1999
				TXU TERMINATION PROPERTY	1084	WEST OF WICHITA AND ALAMO STREETS, DALLAS	TPH, PAHS	0	6C	1999
				UP SOUTH PROPERTY	743	NORTH OF CONTINENTAL AND EAST OF HOUSTON, DALLAS	PETROLEUM HYDROCARBONS	0	6C	1999
				VACANT MAX STORE	438	11455 GARLAND ROAD, DALLAS	HYDROCARBON	0	6C	1997
				VACANT MAX STORE	438	11455 GARLAND ROAD, DALLAS	HYDROCARBON	0	6C	1998
				VACANT TRACT IN ROWLETT, TEXAS	426	HIGHWAY 66/0.5 MI. EAST OF LIBERTY GROVE, ROWLETT	BTEX		6C	
				VALUE $1.25 CLEANERS (RICHLAND VILLAGE)	729	1320 EAST BELT LINE ROAD, RICHARDSON	VOCS		6C	
				VICTORY NORTH RESIDENTIAL PROPERTY	1431	NORTH OF WICHITA/HA RRY HINES/IH-35, DALLAS	VOCS, METALS, TPH, PAH	0	6C	2002
				VIRGINIA KMP CORPORATION	189	4100 PLATINUM WAY, DALLAS	TPH, VOCS, SVOCS, METALS, PCBS	0	6C	2000
				VISTA FIBERS PROPERTY - DALLAS	938	2722 ALAMO STREET, DALLAS	TPH, METALS, PAH	0	6C	1999
				WALT-BELT CLEANERS	1195	4070 NORTH BELT LINE ROAD, SUITE 154, IRVING	CHLORINATED SOLVENTS		6C	
				WICHITA STREET REMNANT PROPERTY	1263	ADJACENT TO TU NORTH A PROPERTY, DALLAS	TPH	0	6C	2001
				WILLIAMSO N PROPERTY	1034	INTERSECTION RIVER AND GRIFFIN STREETS, DALLAS	PAHS, METALS	0	6C	2000
				WOODLAKE VILLAGE SHOPPING CENTER	836	3065 NORTH JOSEY LANE, CARROLLTON	SOLVENTS	0	6D	2001
		WPD	MSW	BFI/HUTCHI NS: SEVERAL MONITORIN G WELLS.	MSW01236A	0.8 MI. SE OF I-20, 1.5 MI. NE OF I-45 ON CLEVELAND RD., DALLAS, TX.	TCE, VINYLCHLORIDE, PCE, AND BENZENE.	2B	6C	1995
				GARLAND HINTON LANDFILL	MSW01895A	400 FT NW OF INTERSECTION OF PRINCETON RD AND YEAGER RD IN NORTHEAST DALLAS COUNTY		2B	6C	2008
				TRINITY OAKS LANDFILL	MSW00556	7 MILES S OF MESQUITE .5 MILE SE OF INTERSECTION OF INTERSTATE HIGHWAY 635 AND US HGHWAY 175		2B	6C	2008
		WSD	PDW	D BAR B MOBILE HOME RANCH	G0570082A	1-SOUTH SIDE OF MHP	TETRACHLOROETHENE		6C	2000
DAWSON										
	RCT									
		OIL & GAS	8A	JOHN WRIGHT (REOPENED MELVIN SMITH COMPLAINT)	8A-3078,8A- 1336	6 MILES SE OF O'DONNELL	CHLORIDES	1C	6C	1995
	TCEQ									
		WSD	PDW	KLONDIKE HIGH SCHOOL	G0580025A	1-EAST OF SCHOOL	MTBE	2C	6C	2006
DEAF SMITH										
	TCEQ									
		WSD	PDW	DEAF SMITH COUNTY FWSD 1	G0590002A	1 2 BLOCKS E OF GRD STO	ATRAZINE	2D	6C	2002
				HEREFORD MUNICIPAL WATER SUPPLY	590001		1,2- DICHLOROETHANE, ATRAZINE, BTEX, BUTANE, CYCLOHEX ANE, METHYL CYCLOPENT ANE, METHYL PENTANES		6E	1999
				HEREFORD MUNICIPAL WATER SUPPLY	590001	WELL 3 (G0590001B) - SE OF MCKINLEY AVE. AND NEW YORK AVE.	BTEX, 1,2- DICHLOROETHANE, METHYL CYCLOHEXANE, METHYL PENTANES, BUTANE, METHYLCYCLOPENTANE ET.AL.	2D	6E	1998
				HEREFORD MUNICIPAL WATER SUPPLY	G0590001AN	37- VETERANS PARK	1,2- DICHLOROETHANE, ATRAZINE, BTEX, BUTANE, CYCLOHEX ANE, METHYL CYCLOPENT ANE, METHYL PENTANES		6C	2000
				HEREFORD MUNICIPAL WATER SUPPLY	G0590001AR	41-CAUSEY & AUSTIN	1,2- DICHLOROETHANE, ATRAZINE, BTEX, BUTANE, CYCLOHEX ANE, METHYL CYCLOPENTANE, METHYL PENTANES		6C	2000
			WRP&A	COOP TNRCC/TWDB	1004202	WELL NO. 10-04-202 (SAMPLE NO. DS711013) (1004202)[W.H. JONES]	ATRAZINE	1B	6C	2006
				COOP TNRCC/TWDB	1006302	WELL NO. 10-06-302 (SAMPLE NO. DS711011) (1006302)[HAROLD DILLEHAY]	ATRAZINE	1B	6C	2006
DENTON										
	TCEQ									
		RMD	CA	GNB TECHNOLOG IES INC	30516	7471 S 5TH ST FRISCO 75034	LEAD, CADMIUM, PH	3A	6E	2002

TABLE 4 (APPENDIX 10)
HISTORIC GROUNDWATER CONTAMINATION CASE DESCRIPTION BY COUNTY
ALL AGENCIES, 1994-2008

COUNTY	AGENCY	DIVISION	SECTION	FILE NAME	FILE NUMBER	LOCATION	CONTAMINATION DESCRIPTION	ENFORCEMENT STATUS		YEAR DELETED
DENTON										
	TCEQ									
		RMD	VC/BSA	FREEDOM OIL PROPERTY	G045	NWC HENRIETTA CREEK RD AND HIGHWAY 377, ROANOKE	TPH, PCBS		6C	
			VC/IOP	WILLOW RIDGE APARTMENTS	112	797 SOUTH OLD ORCHARD, LEWISVILLE	CHLORINATED SOLVENTS, MTBE	0	6D	2000
			VC/VCP	HENRIETTA CREEK ROAD SITE	519	5800-5900 BLOCK OF HENRIETTA CREEK ROAD,ROANOKE	VOCS	0	6C	2000
				SACK N SAVE	473	1500 IH 35E @ AVENUE C, DENTON	TPH, BTEX, METALS	0	6C	2002
				TEXAS NEW MEXICO POWER COMPANY	668	792 EAST MAIN STREET, LEWISVIL LE	TPH, VOCS, SVOCS, PHENOLS		6C	2004
				THE DENTON- RECORD CHRONICLE	1286	314 EAST HICKORY STREET, DENTON	VOCS, SVOCS, CHLORINATED SOLVENTS	0	6C	2001
				VALLEY SQUARE SHOPPING CENTER	803	724 WEST MAIN STREET, LEWISVILLE	CHLORINATED SOLVENTS		6C	
		WPD	MSW	CAMELOT LANDFILL (CITY OF FARMERS BRANCH)	MSW01312A	0.8 MI S OF SH 121, N OF ELM FORK TRINITY RIVER, 1.5 MI W OF FM 2281, HEBRON	MW-10: VOCS (CIS- 1,2-DICHLOROETHYLENE; TRICHLORO ETHYLENE; VINYL CHLORIDE)	2A	6C	1999
DEWITT										
	RCT									
		OIL & GAS	2	PG & E GAS TRANSMISSION	OCP# 1612	ARMSTRONG GAS PLANT	HYDROCARBONS	0	6C	2003
EASTLAND										
	RCT									
		OIL & GAS	7B	SCURLOCK PERMIAN		1.5 MILES NORTHWEST OF GORMAN	CRUDE OIL	2	6C	1998
				SCURLOCK PERMIAN PIPELINE CORP.	7B-4494	1.5 MILES NW OF GORMAN	CRUDE OIL	1C	6C	1996
				UNIDENTIFIED	7B-7595	1 MILE EAST OF NIMROD	SW IN WATER WELL	2	6C	2004
				UNIDENTIFIED/PIONEER CITY	7B-4986	DOMESTIC WELLS IN/AROUND CITY OF PIONEER	NACL	5	6C	2005
	TCEQ									
		WSD	PDW	CITY OF RISING STAR	G0670005?	? OF 9 WELLS	PROMETON	2C	6C	2001
				RISING STAR ISD	G0670029A	1-HIGH SCHOOL	PROMETON	2C	6C	2001
ECTOR										
	RCT									
		OIL & GAS	8	TEXACO EXPL & PROD.	OCP# 1802	MCKNIGHT	PSH ON GROUNDWATER	1C	6C	2003
	TCEQ									
		RMD	CA	BJ SERVICES COMPANY USA	32316	2505 W 2ND ST ODESSA 79763	TPH,BTEX	2B	6D	2004
				BJ SERVICES COMPANY USA	32316	2505 W 2ND ST ODESSA 79763	TPH,BTEX	2B	6D	2005
				MONARCH ROD SERVICE	39986	153 MOSS AVENUE, ODESSA	NAPHTHA, LEAD	3	6C	2000
		WSD	PDW	CANYON DAM MOBILE HOME PARK	G0680051?	EP001 WITH 2 WELLS	BROMACIL	2D	6C	2002
				CENTRIFLO PUMP & MACHINE CO	G0680202A	1 SOUTHWEST OF SHOP	BROMACIL, PROMETON	2C	6C	2001
				CENTRIFLO PUMP & MACHINE CO	G0680202A	1 SOUTHWEST OF SHOP	BROMACIL, PROMETON	X	6D	
				CENTRIFLO PUMP & MACHINE COMPANY	680202		1,1- DICHLOROETHENE, 1,1-DICHLOROETHANE		6C	1999
				CENTRIFLO PUMP & MACHINE COMPANY	G0680202A	1 SOUTHWEST OF SHOP	1,1- DICHLOROETHENE, 1,1-DICHLOROETHANE		6C	2000
				CENTRIFLO PUMP & MACHINE COMPANY	G0680202A	1 SOUTHWEST OF SHOP	1,1- DICHLOROETHENE, 1,1-DICHLOROETHANE	X	6D	
				HUBER GARDENS ESTATES	G0680163B	2-WEST OF PARK	BROMACIL	2D	6C	2001
				HUBER GARDENS ESTATES	G0680163B	2-WEST OF PARK	BROMACIL	Z	6C	
				NORTHGATE MOBILE HOME PARK 1	G0680013?	MULTIPLE WELL LOCATIONS	PROMETON	2D	6C	2003
				NORTHGATE MOBILE HOME PARK 1	G0680013A	1-EAST OF OFFICE	PROMETON	Z	6C	2002
				NORTHGATE MOBILE HOME PARK 1	G0680013D	4-CENTER OF PARK	PROMETON	2D	6C	2002
				NORTHGATE MOBILE HOME PARK 1	G0680013D	4-CENTER OF PARK	PROMETON	Z	6C	
				NORTHGATE MOBILE HOME PARK NO 1	680013	ODESSA	TETRACHLOROETHENE		6C	1999
				NORTHGATE MOBILE HOME PARK NO 1	G0680013A	1-EAST OF OFFICE	TETRACHLOROETHENE		6C	2000
				NORTHGATE MOBILE HOME PARK NO 1	G0680013B	2- NORTHWEST OF PARK	TETRACHLOROETHENE		6C	2000
				NORTHGATE MOBILE HOME PARK NO 1	G0680013B	2- NORTHWEST OF PARK	TETRACHLOROETHENE	Z	6C	2001
				WILLIAMS TRAILER COURT	G0680126A	1-BHND (WEST) OF OFFICE	1,2-DICHLOROETHANE	2D	6C	2004
				WILLIAMS TRAILER COURT	G0680126B	2-WEST OF WELL 1	1,2-DICHLOROETHANE	2D	6C	2004
EDWARDS										
	RCT									
		OIL & GAS	1	SUTTON WARDLAW WATER WELL	1-04-2998	22 MILES WNW OF ROCKSPRINGS	CRUDE OIL	1C	6C	2004
EL PASO										
	TCEQ									
		RMD	CA	FORT BLISS	63003	FORT BLISS EL PASO 79916	VOC'S	3A	6D,6E	2002
				SOUTHWEST ERN BELL TELEPHONE CO	52114	100 SUNSET DR EL PASO	BENZENE,TP H,TCE	2A	6C	2000
		WPD	IHW	BORDER STEEL	IHW50119	IH-10 AND VINTON EXIT, VINTON, TX	MW-10, 11: CHROMIUM, IRON	2A	6C	2007
		WSD	PDW	EL PASO WATER UTILITIES PUBLIC SER	G0710002?	ENTRY POINT 007 WITH 2 WELLS	PERCHLORATE	Z	6C	2003

TABLE 4 (APPENDIX 10)
HISTORIC GROUNDWATER CONTAMINATION CASE DESCRIPTION BY COUNTY
ALL AGENCIES, 1994-2008

COUNTY	AGENCY	DIVISION	SECTION	FILE NAME	FILE NUMBER	LOCATION	CONTAMINATION DESCRIPTION	ENFORCEMENT STATUS		YEAR DELETED
EL PASO										
	TCEQ									
		WSD	PDW	EL PASO WATER UTILITIES PUBLIC SER	G0710002N	405- AMECA/PAR RA	CIS-1,2- DICHLOROETHENE TETRACHLOROETHENE, TRICHLOROETHENE	2C	6C	2002
				EL PASO WATER UTILITIES PUBLIC SER	S0710002A	1-SURFACE	PERCHLORATE	2D	6C	2003
				VINTON HILLS SUBDIVISION	G0710172A	1-8025 A P RAMIREZ RD	1,2-DICHLOROPROPANE	2C	6C	2006
ELLIS										
	TCEQ									
		RMD	VC/VCP	LARKIN PRODUCTS INDUSTRIAL TRACTS	156	BUSINESS HIGHWAY 287 EAST, WAXAHACHIE	SOLVENTS	0	6C	1997
		WPD	MSW	CSC DISPOSAL AND LANDFILL	MSW01209B	0.6 MILE NE OF INTERSECTION OF HIGHWAY 34 AND FM 55 IN AVALON TEXAS		2B	6C	2008
ERATH										
	TCEQ									
		WSD	PDW	BLUFF DALE WSC	G0720036A	1 - THE WELL / 639 FM 2481	BENZENE, TOLUENE, PROPANES, BUTANES, PENTANES, HEXANES	Z	6C	2005
FAYETTE										
	TCEQ									
		RMD	VC/VCP	TUBOSCOPE SCHULENBURG SITE	558	HIGH HILL ROAD, SCHULENBURG	METALS, VOC	0	6C	2000
FLOYD										
	TCEQ									
		WSD	WRP&A	COOP TNRCC/TWDB	1144903	WELL NO. 11-44-903 (SAMPLE NO. F712011) (1144903)[MIKE & WARREN MATHIS]	ATRAZINE	1B	6C	2006
				COOP TNRCC/TWDB	1146701	WELL NO. 11-46-701 (SAMPLE NO. F712012) (1146701)[LAVARNA VINYARD AND, LANDERS]	ATRAZINE	1B	6C	2006
FORT BEND										
	RCT									
		OIL & GAS	3	GRAND MISSION PLANNED COMMUNITY	VCP#30005	LATITUDE 29.7020 LONGITUDE -95.7181 (NAD83)	DCA, TCE, BENZENE, CL	0	6D	2006
	TCEQ									
		RMD	DCRP	COOKS CLEANERS	DC0002	1100 THIRD STREET, ROSENBERG	CHLORINATED SOLVENTS	2B, 5B	6C	2007
			VC/IOP	KIRKWOOD TECH CENTRE	70	12705 SOUTH KIRKWOOD, STAFFORD	TPH, VOCS	0	6C	1999
			VC/VCP	FOUNTAINS PROPERTY	584	EXECUTIVE DRIVE, STAFFORD	CHLORINATED SOLVENTS	0	6C	2000
FREESTONE										
	TCEQ									
		RMD	SSDAT	D & D CENTRAL TEXAS CONSTRUCTION CO.	FILED BY SITE NAME	ROUTE 1, TEAGUE	PCB'S	6C	6C	2000
GAINES										
	TCEQ									
		WSD	PDW	CITY OF SEAGRAVES	G0830001G	HENNY PENNY	1,2-DICHLOROETHANE	2C	6C	2008
GALVESTON										
	TCEQ									
		RMD	CA	LEAGUE CITY SPECIALTY SHOPPING CENTER	122	101-199 GULF FREEWAY SOUTH, LEAGUE CITY	VOC, TPH	0	6C	1995
				TINSE CHEMICAL CO	38465	1145 DOCK RD TEXAS CITY	METALS	1B	6D	1999
				TINSE CHEMICAL COMPANY - TEXAS CITY (OR DOCK ROAD)	38465	1145 DOCK ROAD, TEXAS CITY, TEXAS	METALS	1B	6D	1998
			VC/VCP	AMOCO CHEMICAL COMPANY	220	2800 FM 519 EAST, TEXAS CITY	METALS	0	6D	2000
				CHEVRON BULK PLANT #60165535	509	1802 WATER STREET, GALVESTON	HYDROCARBONS	0	6C	1999
				DIAMOND SHAMROCK NO. 199	856	6302 STEWART STREET, GALVESTON	TPH	0	6D	2000
				EDGEWOOD RETIREMENT COMMUNITY	416	2228 SEAWALL BOULEVAR D, GALVESTON	SVOC,META LS		6D	
				EDGEWOOD RETIREMENT COMMUNITY	416	2228 SEAWALL BOULEVARD, GALVESTON	SVOC,META LS	0	6DE	2002
				FALSTAFF BREWING COMPANY	337	33RD STREET AND CHURCH STREET, GALVESTON	PCB, TPH, METALS	0	6C	2002
				HOME DEPOT TRACT - GALVESTON	1434	NEC IH-45 AND 65TH STREET, GALVESTON	VOCS, SVOCS, METALS, TPH, METHANE		6C	
				LEAGUE CITY SPECIALTY SHOPPING CENTER	122	101-199 GULF FREEWAY SOUTH, LEAGUE CITY	VOCS, TPH	0	6C	1998
				VACANT LAND - KEMAH TOWNSITE, LOTS 5 AND 6	995	101 FIRST STREET, KEMAH	METALS, PAHS		6C	
GARZA										
	RCT									
		OIL & GAS	8A	EOTT ENERGY PIPELINE, LP		GARZA STATION PL SPILL SITE	CRUDE OIL IN GW	0	6C	2001
				MAYNARD OIL COMPANY		SLAUGHTER "H"	BTEX IN GW	0	6C	2001

TABLE 4 (APPENDIX 10)
HISTORIC GROUNDWATER CONTAMINATION CASE DESCRIPTION BY COUNTY
ALL AGENCIES, 1994-2008

COUNTY	AGENCY	DIVISION	SECTION	FILE NAME	FILE NUMBER	LOCATION	CONTAMINATION DESCRIPTION	ENFORCEMENT STATUS		YEAR DELETED
GONZALEZ										
	RCT									
		OIL & GAS	1	KOCH PIPELINE	OCP# 1503	WICKIE GONZALEZ LEASE	BTEX	0	6C	2003
GRAY										
	RCT									
		OIL & GAS	10	EQUILON PIPELINE CO. (LEFORS STATION)	OCP# 1881	5 MILES EAST OF LEFORS	BTEX	0	6C	2004
				RUBY GAGE COMPLAINT	OCP# 1085	2 MILES SW OF PAMPA	CHLORIDE	1C	6C	2006
	TCEQ									
		WPD	MSW	CITY OF PAMPA LANDFILL	MSW2238	0.5 MILES NORTHEAST OF THE CITY OF PAMPA GRAY COUNTY	MW-3: VOCS (TETRACHLOROETHYLENE)	2B	6C	2007
		WSD	PDW	I-R-I INTERNATIO NAL	G0900012A	5-1/2 MILE NW OF OFFICE	TETRACHLOROETHENE		6C	2000
GREGG										
	RCT									
		OIL & GAS	6	SCURLOCK PERMIAN PIPELINE		IN LONGVIEW	CRUDE OIL	2D	6C	1994
				WAL-MART STORE #572-02	VCP#6-20000	LATTITUDE 33.5865 LONGITUDE -97.8016 (NAD83)	MERCURY	0	6D	2006
	TCEQ									
		WPD		GARLAND CREOSOTING	32915	GARLAND ROAD NEAR SH 149, LONGVIEW	CREOSOTE, CONSTITUENTS	2D	6C	1997
		RMD	CA	GARLAND CREOSOTIN G	32915	GARLAND ROAD NEAR SH 149, LONGVIEW	CREOSOTE CONSTITUENTS	5	6C	1997
			VC/VCP	BOWEN TOOLS FACILITY - KILGORE	698	280 HWY 135 NORTH, KILGORE	TPH		6C	
		WPD	MSW	CITY OF LONGVIEW/ CHEROKEE LANDFILL: MW-1.	MSW00742	0.5 MI. SW OF FM 1845, 0.5 MI. SE OF FM 2087, LONGVIEW, TX.	TDS, CL, AND TOC.	2A	6C	1995
				CITY OF LONGVIEW/ FM 1845 LANDFILL: MW-2 AND MW-3	MSW00267	1.0 MI. S-SE OF THE INTERSECTI ON OF FM 1845/2206 AND CHEROKEE ST., LONGVIEW, TX.	TOC AND COD.	2A	6C	1995
				JOHN L. HARDIN: MW-1 AND 2.	MSW01527	1.3 MI. W OF FM 1845 AND 1.0 MI. NW OF US 259, LONGVIEW, TX.	TOC.	2B	6C	1997
		WSD	PDW	E J WATER COMPANY	920023		BENZENE		6C	1999
				E J WATER COMPANY	G0920023C	3-ADDIE DR	BENZENE, PROPANE, BUTANE	2C	6C	2006
				E J WATER COMPANY	G0920023D	4-OLD OIL CNTR AREA	BENZENE		6C	2000
GUADALUPE										
	TCEQ									
		RMD	VC/VCP	XERXES CORPORATION	1206	2001 PROFORM ROAD, SEGUIN	ACETONE		6C	
HALE										
	TCEQ									
		WSD	PDW	CITY OF EDMONSON	G0950015?	EP001 WITH 2 WELLS	BROMACIL	2D	6C	2004
				EBELING WSC	G0950064A	1-7000 W 13TH	TETRACHLOROETHENE	2D	6C	2002
				PIONEER HI BRED INTERNATIONAL	G0950057B	B-FRONT OF WAREHOUS E	ATRAZINE	2D	6C	2001
				PIONEER HI BRED INTERNATIONAL	G0950057B	B-FRONT OF WAREHOUS E	ATRAZINE	Z	6C	
				PLAINVIEW MUNICIPAL WATER SYSTEM	950004	WELL #9 (G0950004E) - 2300 KOKOMO, PLAINVIEW	1,2- DICHLOROETHANE, ATRAZINE, BROMACIL, BTEX, PROPAZINE, TRIAZINES		6C	1999
				PLAINVIEW MUNICIPAL WATER SYSTEM	G0950004K	15-7TH & ELM ST	1,2- DICHLOROETHANE, ATRAZINE, BROMACIL, BTEX, PROPAZINE, TRIAZINES		6C	2000
				PLAINVIEW MUNICIPAL WATER SYSTEM	G0950004L	16-SW 3RD & COLUMBIA ST	1,2- DICHLOROETHANE, ATRAZINE, BROMACIL, BTEX, PROPAZINE, TRIAZINES		6C	2000
				PLAINVIEW MUNICIPAL WATER SYSTEM	G0950004Q	20-1910 E 5TH ST	CARBON TETRACHLORIDE	2D	6C	2004
				PLAINVIEW, CITY OF	950004	WELL 9 (G0950004E) - 2300 KOKOMO AT INTERSECTION WITH 23RD ST.	BTEX	2C	6E	1998
			WRP&A	COOP TNRCC/TWDB	1143704	WELL NO. 11-43-704 (SAMPLE NO. H712018) (1143704)[CITY OF KRESS, WELL #5]	ATRAZINE	1B	6C	2006
				COOP TNRCC/TWDB	1149512	WELL NO. 11-49-512 (SAMPLE NO. 1230212) (1149512)[HALFWAY WATER SUPPLY, WELL #2]	ATRAZINE	1B	6C	2006
				HIGH PLAINS UWCD NO. 1 SAMPLING PROGRAM	2303201	WELL NO. 23-03-201 (SAMPLE 189-1-2)	2,4-D	1D,1B	6C	2006
				HIGH PLAINS UWCD NO. 1 SAMPLING PROGRAM	2303802	WELL NO. 23-03-802 (SAMPLE 189-1-1)	2,4-D	1D,1B	6C	2006
				PANHANDLE COOP TNRCC/TWDB	1152208	WELL NO. 11-52-208 (SAMPLE NO. H7120110) (1152208)	ATRAZINE, METOLACHLOR	1B	6C	2006
HAMILTON										
	TCEQ									
		WSD	PDW	HAMILTON INN	G0970008A	1-INN	MTBE	2C	6C	2008
HARDIN										
	TCEQ									
		WPD	MSW	HARDIN COUNTY	MSW01114	3.25 MI SW OF KOUNTZE ON FM 770	P-103: VOCS (CHLOROBENZENE)	2A	6C	1999

TABLE 4 (APPENDIX 10)
HISTORIC GROUNDWATER CONTAMINATION CASE DESCRIPTION BY COUNTY
ALL AGENCIES, 1994-2008

COUNTY	AGENCY	DIVISION	SECTION	FILE NAME	FILE NUMBER	LOCATION	CONTAMINATION DESCRIPTION	ENFORCEMENT STATUS		YEAR DELETED
HARRIS										
	RCT									
		OIL & GAS	3	2.7 ACRE TRACT	VCP#3-30008	LATITUDE 29.9797 LONGITUDE -95.2185 (NAD83)	BENZENE	0	6D	2006
				ANDREW GEORGE	03-4537	0.5 MILE SOUTH OF CYPRESS	NATURAL GAS	2	6C	1995
				BAYBROOK COMMONS COMMERCIAL RESERVE A	VCP#3-80001	145 S, 0.25 MI S OF BAR AREA BLVD, WEBSTER	CL, BA	0	6C	2007
				BAYBROOK SQUARE SHOPPING CENTER	VCP#40003	LATITUDE 29.5382 LONGITUDE -95.1434 (NAD83)	CL, BA	1B	6D	2006
				HARRINGTO N & TODD COMPLAINT	03-4478	10 MILES NE OF HOUSTON	NACL & TDS	1C	6C	1995
				HARRINGTON & TODD COMPLAINT	3-4478	10 MILES NE OF HOUSTON	NACL & TDS	1C	6C	2006
				JOHN CURRIER, JR. COMPLAINT	03-4297	IN TOMBALL	CHLORIDES, TDS	1C	6C	1994
	TCEQ									
		RMD	CA	DIXIE CHEMICAL COMPANY INC	30314	10701 BAY AREA BLVD PASADENA 77507	VOC'S	3B	6C	2002
				INTERCONTI NENTAL TERMINALS CO.	30966	1943 BATTLEGROUND, DEER PARK	MTBE	2B	6C	1998
				INTERCONTINENTAL TERMINALS CO	30966	1943 BATTLEGROUND RD DEER PARK 77536	MTBE	2B	6C	1999
				INTERCONTINENTAL TERMINALS CO.	30966	1943 BATTLEGROUND, DEER PARK	MTBE	2B	6C	1997
				METROPOLITAN TRANSIT AUTHORITY	71247	5700 POLK ST HOUSTON 77023	TPH	0A	6D	2002
				MILLENNIUM PETROCHEMICALS INC (FMR QUANTUM)	30049	11603 STRANG RD LAPORTE 77571	METALS	3A,3C	6C	2001
				RHODIA INC	31019	8615 MANCHESTER RD HOUSTON 77012	FE, NAPTHALENE, CO, NI, ZN	3A	6C	2002
				ROLLINS ENVR. SERVICES	37328	2027 BATTLEGROUND ROAD, DEER PARK	CHLOROBENZENE, TCE, 1,2 DCE	3A	6C	1997
			SC	MANY DIVERSIFIED INTERESTS INC	FILED BY SITE NAME	APPROXIMATELY 0.25 MILE S OF INTERSTATE HIGHWAY 10 & 2 MILES E OF DOWNTOWN HOUSTON		5A, 4B, 3D	6D	2008
				MANY DIVERSIFIED INTERESTS INC	FILED BY SITE NAME	APPROXIMATELY 0.25 MILE S OF INTERSTATE HIGHWAY 10 & 2 MILES E OF DOWNTOWN HOUSTON		5A, 4B, 3D, 2B&D, 1B	6D	2007
			VC/BSA	LATINO LEARNING CENTER	G003	117 EASTWOOD, HOUSTON	TPH, BTEX, METALS	0	6D	1999
				LATINO LEARNING CENTER	G003	117 EASTWOOD, HOUSTON	TPH, BTEX, METALS	0	6D	2000
				MILBY STREET BUS BARN	G004	MILBY STREET, HOUSTON	TPH, BTEX, SOLVENTS, METALS	0	6D	1999
				MILBY STREET BUS BARN	G004	MILBY STREET, HOUSTON	TPH, BTEX, SOLVENTS, METALS	0	6D	2000
				TONY MARRON PARK	G068	808 NORTH YORK STREET, HOUSTON	VOCS, SVOCS, METALS, CHLORINATED SOLVENTS, TP		6C	
				TONY MARRON PARK	G068	808 NORTH YORK STREET, HOUSTON	VOCS, SVOCS, METALS, CHLORINATED SOLVENTS, TP		6C	2003
			VC/IOP	LAF WESLAYAN, LTD.	136	3745 WESTHEIMER ROAD, HOUSTON	CHLORINATED SOLVENTS	0	6D	2000
				PROPOSED LOWE'S HOME IMPROVEMENT	103	ELLA BOULEVARD AND NORTH LOOP 610 WEST, HOUSTON	TPH, BTEX	0	6D	2000
				THIRD CHURCH OF CHRIST, SCIENTIST	87	5516 ALMEDA ROAD, HOUSTON	BTEX, TPH, VOCS	0	6D	2000
				UNION PACIFIC RAILROAD ROW	92	6715, 6101 EUREKA/740 0 WASHINGTON, HOUSTON	CHLORINATED SOLVENTS	0	6D	2000
				WEINGARTEN REALTY INVESTORS	89	4100 - 4100 ALMEDA/160 2 EAGLE STREET, HOUSTON	BTEX, TPH	0	6D	2000
			VC/VCP	1720 FEDERAL ROAD	680	1720 FEDERAL ROAD, GALENA PARK	BTEX, TPH, VOC, METALS	0	6C	1998
				219 WEST GRAY PROPERTY	1362	219 WEST GRAY AVENUE	VOCS, METALS, TPH		6C	
				2520 ROBINHOOD STREET	1104	2520 ROBINHOOD STREET, HOUSTON	METALS, VOCS	0	6C	1999
				6.227 ACRE WARE HOUSE PROPERTY	1334	2410 COMMER CE STREET	TPH		6C	2004
				6.227 ACRE WAREHOUSE PROPERTY	1334	2410 COMMERCE STREET	TPH		6C	2005
				700 MCKEE STREET	902	700 MCKEE STREET, HOUSTON	HYDROCARBONS, METALS, WASTE		6C	
				7100 GRAND AVENUE	1489	7100 GRAND BOULEVARD, HOUSTON	VOCS, TPH, PAH	0	6C	2002
				922 HOLMES ROAD	630	922 HOLMES ROAD, HOUSTON	LEAD	0	6C	2002
				ACCUFLEET INTERNATIONAL	992	16511 HEDGECROFT DRIVE, SUITES 210 - 230, HOUSTON	CHLORINATED SOLVENTS	0	6C	1999
				AL PARKER BUICK COMPANY	0166	11666 OLD KATY ROAD, HOUSTON	PETROLEUM HYDROCARBONS		6C	2005
				ATASCOCIT A TEXACO	1521	10910 WILL CLAYTON PARKWAY, HUMBLE	VOCS		6C	
				AZTEC MANUFACTURING (HOUSTON)	326	12433 OLD BEAUMONT HIGHWAY, HOUSTON	METAL, SVOCS, VOCS	0	6C	2000
				BENJAMIN MOORE & COMPANY	1596	1300 NATIONA L STREET, HOUSTON	METALS, CHLORINATED SOLVENTS, TPH		6C	2004
				BLAND CADILLAC PARKING AND FUELING FACILITY	1342	1900 BALDWIN STREET	VOCS, TPH	0	6C	2001
				BLOCK 129/5 HOUSTON CENTER	1358	LABRANCH, MCKINNEY, AUSTIN, WALKER STS	METALS, PCBS	0	6C	2001
				BLOCK 75, WRBAKER SSBB, FOURTH WARD	1261	BLOCK 75, WR BAKER SSBB, HOUSTON	CHLORINATED SOLVENTS		6C	
				BLOCKS 97 AND 129	1213	AUSTIN/MC KINNEY/LAB RANCH/RUSK STREETS, HOUSTON	METALS, PETROLEUM HYDROCARBONS	0	6C	2001

TABLE 4 (APPENDIX 10)
HISTORIC GROUNDWATER CONTAMINATION CASE DESCRIPTION BY COUNTY
ALL AGENCIES, 1994-2008

COUNTY	AGENCY	DIVISION	SECTION	FILE NAME	FILE NUMBER	LOCATION	CONTAMINATION DESCRIPTION	ENFORCEMENT STATUS		YEAR DELETED
HARRIS										
	TCEQ									
		RMD	VC/VCP	BOWTO, INC.	226	2429 CROCKETT STREET, HOUSTON	TPH, PAH, BTEX, METALS	0	6E	2002
				CAMERON - KATY ROAD FACILITY	0221	1000 SILBER ROAD, HOUSTON	VOCS		6D	2005
				CAMERON - KATY ROAD FACILITY	221	1000 SILBER ROAD, HOUSTON	VOCS	0	6C	2000
				CAMERON IRON WORKS	1408	1060 AND 1062 SILBER ROAD	VOCS, METALS, CHLORINATED SOLVENTS		6D	2005
				COURTLAND T SQUARE	1450	3300 SMITH STREET, HOUSTON	VOCS, METALS, TPH		6C	2004
				CRP BALMORAL, INC.	1585	1902 RANKIN ROAD, HOUSTON	NA		6C	2005
				CULLEN MAINTENANCE FACILITY	628	7440 CULLEN BOULEVARD, HOUSTON	TPH	0	6C	2000
				DOUG'S AUTO SERVICE CENTER	1508	1749 SUNSET BOULEVARD, HOUSTON	VOCS		6C	
				ECHO LANE SHOPPING CENTER	487	9309 - 9363 KATY FREEWAY, HOUSTON	CHLORINATED SOLVENTS	0	6C	2000
				ENTERPRISE AIR CENTER	478	8850 WEST MONROE ROAD, HOUSTON	TPH, CHLORINATED SOLVENTS	0	6C	2002
				ENTERRA OILFIELD RENTAL FACILITY	570	11315 WEST LITTLE YORK, HOUSTON	METALS, TPH	0	6C	2000
				FORMER MONARCH CLEANERS	1117	2815 SOUTH SHEPHERD DRIVE,HOUSTON	SOLVENTS, TPH	0	6C	2002
				FORMER SHELL PROPERTY	1541	5802 AND 5804 NAVIGAT ION BOULEVA RD, HOUSTON	VOCS, SVOCS, METALS, SOLVENTS, TPH		6C	2004
				GAS PATH TECHNOLOG Y	662	8301 WEST MONROE, HOUSTON	METALS, VOCS, TPH	0	6C	2000
				HARGEST COLLEGE	1291	2800 MAIN STREET, HOUSTON	VOCS, METALS, PCBS	0	6C	2001
				HI-PORT INCORPORA TED	547	409 EAST WALLISVILLE ROAD, HIGHLANDS	TPH, SVOCS, PESTICIDES	0	6C	2000
				HISD FUTURE ELEMENTAR Y SCHOOL	1244	5927 WALTRIP, HOUSTON	VOCS, TPH	0	6C	2000
				HOUSTON PLANT - II	878	7600 SOUTH SANTAFE, HOUSTON	CHLORINATED SOLVENTS		6C	
				HURRICANE STEEL INDUSTRIES	1064	9600 OLD KATY ROAD, HOUSTON	METALS	0	6C	2002
				JJ'S FASTRAC CONVENIENCE STORE	1113	NWC BELTWAY 8 AND TANNER ROAD, HOUSTON	VOCS, METALS	0	6C	2002
				LAFARGE - YORK STREET	1045	501 NORTH YORK STREET, HOUSTON	METALS	0	6C	2001
				LAKESIDE SHOPPING VILLAGE	316	10900 BLOCK OF WESTHEIMER/WILCREST , HOUSTON	CHLORINATED SOLVENTS		6C	
				LATINO LEARNING CENTER (WESTHEIM ER RIGGING)	G03	, HOUSTON	TPH, BTEX, METALS	0	6C	1998
				LIBERTY YARD	1130	6519 LIBERTY YARD, HOUSTON	TPH, SOLVENTS, MTBE		6E	2004
				LSS-LONE STAR - HOUSTON, INC.	559	24131 HARDY, SPRING	TPH, METALS		6C	
				MAT CHEMICALS (ROBIN BOULEVARD DRUMS)	1230	12233 ROBIN BOULEVAR D, HOUSTON	TPH	0	6C	2002
				MAT CHEMICALS (ROBIN BOULEVARD DRUMS)	1230	12233 ROBIN BOULEVARD, HOUSTON	TPH	0	6C	2001
				MEMORIAL HEIGHTS APARTMENT S/SURROUNDING LAND	243	201 SOUTH HEIGHTS BOULEVARD, HOUSTON	METALS, VOCS	0	6D	2000
				METRO SHARPTOW N BUS OPERATING FACILITY - 1	130	6890 SOUTHWEST FREEWAY, HOUSTON	TPH, BTEX, LEAD	0	6C	2000
				MID-WEST METALLIC	445	7301 FAIRVIEW ROAD, HOUSTON	TPH, METALS	0	6C	2000
				MILBY STREET BUS BARN	G04	, HOUSTON	TPH, BTEX, SOLVENTS, METALS	0	6C	1998
				NORTHSIDE WASTEWATER TREATMENT PLANT	131	100 JAPHET STREET, HOUSTON	TPH, METALS, PCB		6C	
				OFFICE DEPOT	181	6869 OLD KATY ROAD, HOUSTON	METALS, SVOCS, VOCS	0	6C	1999
				OXFORD APARTMENT S AND SURROUNDING PROPERTY	329	10909 GULF FREEWAY, HOUSTON	HYDROCARBONS	0	6C	1999
				PARKING FACILITY (POLK, MILAM, TRAVIS)	1148	INTERSECTION POLK, MILAM AND TRAVIS, HOUSTON	BTEX	0	6C	2001
				PASADENA CITIZEN	542	102 SOUTH SHAVER, PASADENA	TPH, BTEX	0	6D	1999
				PENTRON INCORPORA TED	281	323 AVENUE J, HOUSTON	PETROLEUM HYDROCARBONS	0	6C	2000
				PILGRIM CLEANERS - CHIMNEY ROCK	61	6701 CHIMNEY ROCK, HOUSTON	PCE		6D	
				PILGRIM CLEANERS - FONDREN	116	11322 FONDREN , HOUSTON	PERC AND OTHER CHLORINATED ORGANICS		6E	2004
				PILGRIM CLEANERS - JONES ROAD	0048	10154 JONES ROAD, HOUSTON	PERC		6E	2005
				PILGRIM CLEANERS - KUYKEN DAHL	115	15386 KUYKEN DAHL, HOUSTON	PERC AND OTHER CHLORINATED ORGANICS		6E	2004
				PILGRIM CLEANERS - MASON ROAD	113	1775 MASON ROAD, HOUSTON	PERC AND OTHER CHLORINATED ORGANICS		6C	
				PILGRIM CLEANERS - STELLA LINK	117	6723 STELLA LINK, HOUSTON	PCE		6E	2004
				PILGRIM CLEANERS - WEST BELLFORT	62	10816 WEST BELLFORT, HOUSTON	PCE		6C	
				PINE FOREST #23	529	447 WEST 38TH STREET, HOUSTON	TPH	0	6C	1999
				PORT OF HOUSTON AUTHORITY - SIMS BAYOU	0579	9887 LAWNDALE, HOUSTON	VOC, SVOC, TPH, METALS		6E	2005
				PROPOSED LAMONS GASKET PROPERTY	624	INTERSECTION AIRPORT BLVD/TEWANTIN DRIVE, HOUSTON	VOCS	0	6C	1998
				PRUDENTIAL RESOURCE CENTER	642	7026 OLD KATY ROAD, HOUSTON	METALS, CHLORINATED SOLVENTS	0	6C	1999
				SAN JACINTO STREET/BLO CK 95	1282	801/819 SAN JACINTO STREET, HOUSTON	VOCS, TPH, METALS	0	6C	2000

TABLE 4 (APPENDIX 10)
HISTORIC GROUNDWATER CONTAMINATION CASE DESCRIPTION BY COUNTY
ALL AGENCIES, 1994-2008

COUNTY AGENCY	DIVISION	SECTION	FILE NAME	FILE NUMBER	LOCATION	CONTAMINATION DESCRIPTION	ENFORCEMENT STATUS		YEAR DELETED
HARRIS									
TCEQ									
	RMD	VC/VCP	SHEPHERD LAUNDRY FACILITY	682	2460 LOUISIANA STREET, HOUSTON	HYDROCARBONS	0	6C	2001
			SILVER'S PROPERTY	503	BROGDEN AND IH-10, HOUSTON	HYDROCARBONS	0	6C	1997
			TENNECO TECHNOLOGY CENTER	661	5510 SOUTH RICE AVENUE, HOUSTON	CHLORINATED SOLVENTS	0	6C	2000
			THE RECTORSEA L CORPORATION - PRODUCE ROW	590	2830 PRODUCE ROW, HOUSTON	SOLVENTS	0	6C	2000
			THREE FOUNTAINS SQUARE SHOPPING CENTER	0290	1808-1940 FOUNTAINVIE W, HOUSTON	TPH		6E	2005
			TIME WARNER COMMUNIC ATIONS	1060	6015 ROYALTON STREET, HOUSTON	TPH, BTEX	0	6C	2000
			TOWN AND COUNTRY SHOPPING CENTER	126	1000 WEST SAM HOUSTON PARKWAY, HOUSTON	METALS	0	6C	1997
			TOWN AND COUNTRY SHOPPING CENTER	126	1000 WEST SAM HOUSTON PARKWAY, HOUSTON	METALS	0	6C	1998
			WAREHOUS E/TURBINE CHROME SERVICES	784	15 DRENNAN STREET, HOUSTON	METALS, TPH, SOLVENTS	0	6C	2002
			WESLAYAN PLAZA SHOPPING CENTER - WEST SIDE	0621	WESLAYANAT BISSONNET, HOUSTON	CHLORINATED SOLVENTS		6E	2005
	WPD	MSW	BLUE RIDGE LANDFILL	MSW01505	SOUTH/SOUTHWEST OF THE INTERSECTION OF FM 2234 & FM 521		2A	6C	2008
	WSD	PDW	ALBURY MANOR UTILITY COMPANY	G1012052A	1-11219 ALBURY PARK LN	BENZENE, TOLUENE	2C	6C	2007
			BAMMEL FOREST UTILITY COMPANY	G1010096A	1-16113 KUYKENDAHL	PROPANE, BUTANES, PENTANE	2C	6C	2006
			BAMMEL FOREST UTILITY COMPANY	G1010096B	2-16113 KUYKENDAHL	PROPANE, BUTANE, ASSORTED GASES	2C	6C	2006
			CITY OF HOUSTON PUBLIC WORKS DEPT	G1010013?	ENTRY POINT 078 WITH 6 WELLS	PERCHLORATE	2D	6C	2003
			CITY OF HOUSTON PUBLIC WORKS DEPT	G1010013SO	DIST 76 #1 - 12500 FRAZIER RIVER DR	BENZENE	Z	6C	2005
			CITY OF TOMBALL	G1010026F	802 S PINE ST #2	BUTANE, ISOBUTANE, CARBON DISULFIDE, ASSORTED GASES	2C	6C	2008
			FINCH GYMNASTIC S	G1012358A	WELL 1- 10903 TOWER OAK	CIS-1,2- DICHLOROETHENE; TETRACHLOROETHENE	Z	6E	
			FINCH GYMNASTICS	G1012358A	WELL 1- 10903 TOWER OAK	CIS-1,2- DICHLOROETHENE; TETRACHLOROETHENE	3B	6E	2001
			FOUNTAINHEAD MUNICIPAL UTIL DIST	G1010435B	2 12706 MIDDLESBR OUGH	BENZENE, ETHYL BENZENE, ALKANES, CYCLOHEXANAE, CYCLOPROP ANE, PROPANE, XYLENES	Z	6E	
			FOUNTAINHEAD MUNICIPAL UTIL DIST	G1010435B	2 12706 MIDDLESBROUGH	BENZENE, ETHYL BENZENE, ALKANES, CYCLOHEXANAE, CYCLOPROP ANE, PROPANE, XYLENES		6E	2000
			HARRIS COUNTY MUD 16	G1011705A	1-WALTERS & CORNERSTONE	PROPANE, BUTANE, PENTANE	2D	6C	2002
			HARRIS COUNTY MUD 16	G1011705A	1-WALTERS & CORNERSTONE	PROPANE, BUTANE, PENTANE	Z	6C	
			HARRIS COUNTY MUD 233	G1012498A	16450 NORTHGATE FOREST	BUTANES, HEXANES, PENTANES, PROPANE	2D	6C	2002
			HARRIS COUNTY MUD 233	G1012498A	16450 NORTHGATE FOREST	BUTANES, HEXANES, PENTANES, PROPANE	Z	6C	
			HARRIS COUNTY MUD 44	G1010718A	1-16200 TC JESTER	PROPANE, BUTANE, PENTANES, HEXANES	2D	6C	2001
			HARRIS COUNTY MUD 44	G1010718A	1-16200 TC JESTER	PROPANE, BUTANE, PENTANES, HEXANES	Z	6C	
			HARRIS COUNTY MUD 58	G1011704A	1-15703 BAMMEL VILLAGE	PROPANE, BUTANE, PENTANES, HEXANES, HEXENE	2D	6C	2002
			HARRIS COUNTY MUD 58	G1011704A	1-15703 BAMMEL VILLAGE	PROPANE, BUTANE, PENTANES, HEXANES, HEXENE	Z	6C	
			HARRIS COUNTY MUD 58	G1011704B	2-15602 KIPPERS LANE	MIXED GASES	2D	6C	2002
			HARRIS COUNTY MUD 58	G1011704B	2-15602 KIPPERS LANE	MIXED GASES	Z	6C	
			HARRIS COUNTY MUD NO. 217	G1011983A	1-2535 SPEARS RD	BENZENE, CYCLOHEX ANE, METHYL CYCLOHEX ANE, 2- METHYL PROPANE, 2-METHYL BUTANE, BUTANE		6E	2000
			HARRIS COUNTY MUD NO. 217	G1011983A	1-2535 SPEARS RD	BENZENE, CYCLOHEX ANE, METHYL CYCLOHEX ANE, 2- METHYL PROPANE, 2-METHYL BUTANE, BUTANE	Z	6E	
			HARRIS COUNTY MUD NO. 217	G1011983A	WELL 1-2535 SPEARS RD	BENZENE, CYCLOHEXANE, METHYLCYCLOHEXANE, 2-METHYL PROPANE, 2-METHYL BUTANE, BUTANE	2C	6C	2005
			HCO FACILITY & PROPERTY MGMT	G1010799D	4-2340 ATASSOCITA	BENZENE	2D	6C	2000
			HCO FACILITY & PROPERTY MGMT	G1010799D	4-2340 ATASSOCITA	BENZENE	Z	6C	
			HCO MUD NO 150	1011250		BENZENE, BROMOMETHANE, BUTANE, CHLOROETHANE, CHLOROME THANE, ETHYLBENZ ENE, HEXANES, HEPTANES, ISOBUTANE, METHYLCY CLOHEXANE , PENTANES, PROPANES, T		6C	1999

TABLE 4 (APPENDIX 10)
HISTORIC GROUNDWATER CONTAMINATION CASE DESCRIPTION BY COUNTY
ALL AGENCIES, 1994-2008

COUNTY	AGENCY	DIVISION	SECTION	FILE NAME	FILE NUMBER	LOCATION	CONTAMINATION DESCRIPTION	ENFORCEMENT STATUS		YEAR DELETED
HARRIS										
	TCEQ									
		WSD	PDW	HCO MUD NO 150	G1011250C	3-11919 LOVELAND PASS	BENZENE, BROMOMETHANE, BUTANE, CHLOROETHANE, CHLOROME THANE, ETHYLBENZ ENE, HEXANES, HEPTANES, ISOBUTANE, METHYLCY CLOHEXANE , PENTANES, PROPANES, T	Z	6E	
				HCO MUD NO 150	G1011250C	3-11919 LOVELAND PASS	BENZENE, BROMOMETHANE, BUTANE, CHLOROETHANE, CHLOROMETHANE, ETHYLBENZENE, HEXANES, HEPTANES, ISOBUTANE, METHYLCY CLOHEXANE , PENTANES, PROPANES, T		6E	2000
				HCO MUD NO 150	G1011250D	4-12010 ANTOINE DR	BENZENE, BROMOMETHANE, BUTANE, CHLOROETHANE, CHLOROME THANE, ETHYLBENZENE, HEXANES, HEPTANES, ISOBUTANE, METHYLCY CLOHEXANE , PENTANES, PROPANES, T		6E	2000
				HCO MUD NO 150	G1011250D	4-12010 ANTOINE DR	BENZENE, BROMOMETHANE, BUTANE, CHLOROETHANE, CHLOROME THANE, ETHYLBENZENE, HEXANES, HEPTANES, ISOBUTANE, METHYLCY CLOHEXANE , PENTANES, PROPANES, T	Z	6E	
				HCO MUD NO 304	1012941		BENZENE, BUTANES, PENTANES, HEXANES, PROPANE		6C	1999
				HCO MUD NO 304	G1012941A	1-12402 HAMILLCRE ST	BENZENE, BUTANES, PENTANES, HEXANES, PROPANE		6E	2000
				HCO MUD NO 304	G1012941A	1-12402 HAMILLCRE ST	BENZENE, BUTANES, PENTANES, HEXANES, PROPANE	Z	6E	
				HEATHERLO CH MUD	G1010548B	2-END OF MARBLEGATE AT MA	BTEX, PROPANES, BUTANES, PENTANES, HEXANES, HYDROCAR BONS	3B	6E	2002
				HEATHERLOCH MUNICIPAL UTIL DIST	G1010548B	2- @DEADEND OF MARBLEGA T	ETHYLBENZENE, TOLUENE, XYLENES, PROPANES, BUTANES, PENTANES, HEXANES, HYDROCAR BONS	Z	6C	
				HEATHERLOCH MUNICIPAL UTIL DIST	G1010548B	2- @DEADEND OF MARBLEGAT	ETHYLBENZENE, TOLUENE, XYLENES, PROPANES, BUTANES, PENTANES, HEXANES, HYDROCAR BONS	2D	6C	2000
				HTTL CYPRESS CENTER	G1012252A	1-BEHIND SHOPPING CTR	TETRACHLOROETHENE, CIS-1,2-DICHLOROETHENE, TOLUENE	2C	6C	2007
				JACINTO CITY CITY OF	1010015		BENZENE		6C	1999
				JACINTO CITY CITY OF	G1010015B	4 10525 LA CROSS	BENZENE		6C	2000
				JACINTO CITY CITY OF	G1010015B	4 10525 LA CROSS	BENZENE	Z	6C	
				JONES COURT RETAIL CENTER	G1011702A	1-11528 JONES RD (END OF PARKING LOT)	TETRACHLOROETHENE, CIS-1,2-DICHLOROETHENE	2C	6C	2007
				KITZWOOD	G1011536A	1-END OF CAMELIA LN	BENZENE, XYLENES, ETHYLBENZENE, CYCLOHEXANE, DICHLOROM ETHANE, BROMOMETHANE	X	6E	
				KITZWOOD	G1011536A	1-END OF CAMELIA LN	BENZENE, XYLENES, ETHYLBENZENE, CYCLOHEXANE, DICHLOROMETHANE, BROMOMETHANE		6E	2000
				KLEIN SPRING MONTESSORI SCHOOL	G1013014A	1-18026 STRACK ROAD	PENTANES, CYCLOHEXANES, BUTANES, HYDROCARBONS	2C	6C	
				KLEIN SPRING MONTESSORI SCHOOL	G1013014A	1-18026 STRACK ROAD	PENTANES, CYCLOHEXANES, BUTANES, HYDROCARBONS	2C	6C	2002
				LAKE FOREST UTILITY DISTRICT	G1010494A	WELL 1-13815 CEDAR POINT	BUTANE, PENTANE, PROPANE, ASSORTED GASES	2C	6C	2008
				NORTHWEST HARRIS CNTY MUD 23	G1011746A	1- WICKSTONE & SABLE	PROPANES, BUTANES, PENTANES, HEXANES, PENTANOL, HEPTANOL, NONANOL	2C	6C	
				NORTHWEST HARRIS CNTY MUD 23	G1011746A	1- WICKSTONE & SABLE	PROPANES, BUTANES, PENTANES, HEXANES, PENTANOL, HEPTANOL, NONANOL	2C	6C	2000
				NORTHWEST HARRIS COUNTY MUD 20	G1011998A	1-TERRACE OAKS/FM 1960	BUTANE, ISOBUTANE, PROPANE, ASSORTED GASES	2C	6C	2008

TABLE 4 (APPENDIX 10)
HISTORIC GROUNDWATER CONTAMINATION CASE DESCRIPTION BY COUNTY
ALL AGENCIES, 1994-2008

COUNTY	AGENCY	DIVISION	SECTION	FILE NAME	FILE NUMBER	LOCATION	CONTAMINATION DESCRIPTION	ENFORCEMENT STATUS		YEAR DELETED
HARRIS	TCEQ	WSD	PDW	NORTHWEST HARRIS COUNTY MUD 21	G1011744A	1-TREBORWAY	PROPANES, BUTANES, PENTANES, HEXANES, CYCLOPENTANES, CYCLOHEXANES	2D	6C	2003
				NORTHWEST HARRIS COUNTY MUD 23	G1011746A	1-WICKSTONE & SABLE	BENZENE, TOLUENE, PROPANES, BUTANES, PENTANES, HEXANES, PENTANOL, HEPTANOL, NONANOL	2C	6C	2004
				NORTHWEST HCO MUD NO 22	1011745		BENZENE, BTEX, BUTANES, ETHYLBENZENE, HEXANES, PENTANES, PROPANES, XYLENE		6C	1999
				NORTHWEST HCO MUD NO 22	G1011745A	1- NORTHVALE & TORREY	BENZENE, BTEX, BUTANES, ETHYLBENZENE, HEXANES, PENTANES, PROPANES, XYLENE		6E	2000
				NORTHWEST HCO MUD NO 22	G1011745A	1- NORTHVALE & TORREY	BENZENE, BTEX, BUTANES, ETHYLBENZENE, HEXANES, PENTANES, PROPANES, XYLENE	Z	6E	
				POWDER MILL ESTATES	1012986	TOMBALL	BENZENE, BUTANES, HEXANES, PENTANES, PROPANES, TOLUENE		6C	1999
				POWDER MILL ESTATES	G1012986B	2-15506 BROWN ROAD	BENZENE, BUTANES, HEXANES, PENTANES, PROPANES, TOLUENE		6E	2000
				POWDER MILL ESTATES	G1012986B	2-15506 BROWN ROAD	BENZENE, BUTANES, HEXANES, PENTANES, PROPANES, TOLUENE	Z	6E	
				QUAIL OAK SUBDIVISION	G1013138B	2-2901 QUAIL OAK DR	NAPHTHALENE, ISOPROPYLBENZENE, TERT-BUTYLBENZENE, SEC-BUTYLBENZENE, ASST GASES	2C	6C	2008
				QUAILWOOD WATER SYSTEM	G1011475A	1-2919 QUAILWOOD	N-PROPYLBENZENE, ISOPROPYLBENZENE, ASSORTED GASES	2C	6C	2008
				SALEM LUTHERAN SCHOOL	1012745	22601 LUTHERAN CHURCH ROAD, TOMBALL	BENZENE,TO LUENE, XYLENE, HEXANES, UNIDENTIFIED HYDROCARBONS		6C	1999
				SALEM LUTHERAN SCHOOL	G1012745A	1-22607 LUTHER CHURCH RD	BENZENE,TO LUENE, XYLENE, HEXANES, UNIDENTIFIED HYDROCARBONS		6C	2000
				SALEM LUTHERAN SCHOOL	G1012745A	1-22607 LUTHER CHURCH RD	BENZENE,TO LUENE, XYLENE, HEXANES, UNIDENTIFIED HYDROCARBONS	Z	6C	
				SPELL WELL MONTESSORI SCHOOL	G1012670A	1-17502 W STRACK DR	BUTANES, PENTANES, HEXANES, UNIDENTIFIED	2C	6C	
				SPELL WELL MONTESSORI SCHOOL	G1012670A	1-17502 W STRACK DR	BUTANES, PENTANES, HEXANES, UNIDENTIFIED	2C	6C	2000
				THE MARKET AT MEYER PARK	G1013166A	1-FRONT OF STORE	BENZENE; ETHYLBENZENE; XYLENES; 1,3,5-TRIMETHYLBENZENE; ISOPROPYLBENZENE; PROPANE; BUTANES; PENTANES; HEXANES; PENTENE	3B	6E	2002
				THE MARKET AT MEYER PARK	G1013166A	1-FRONT OF STORE	BENZENE; ETHYLBENZENE; XYLENES; 1,3,5-TRIMETHYLBENZENE; ISOPROPYLBENZENE; PROPANE; BUTANES; PENTANES; HEXANES; PENTENE	Z	6E	
				THE MARKET AT MEYER PARK	G1013166A	1-FRONT OF STORE	BENZENE; ETHYLBENZENE; XYLENES; 1,3,5-TRIMETHYLBENZENE; ISOPROPYLBENZENE; PROPANE; BUTANES; PENTANES; HEXANES; PENTENE	Z	6E	2003
				THREE LAKES MUD NO 1	1011908		BENZENE, CYCLOHEXANE, METHYL CYCLOHEXANE, METHYL CYCLOPENT ANE, PROPANE, 2- METHYL BUTANE		6E	1999
				THREE LAKES MUD NO 1	1011908	WELL 1 (G1011908A) - NW OF AMISTAD ST., ESE OF HYW 249 AND BOUDREAU X RD.	BENZENE, CYCLOHEXANE, METHYL CYCLOHEXANE, METHYL CYCLOPENT ANE, PROPANE, 2- METHYL BUTANE	2C	6E	1998
				THREE LAKES MUD NO 1	G1011908A	1	BENZENE, CYCLOHEX ANE, METHYL CYCLOHEXANE, METHYL CYCLOPENT ANE, PROPANE, 2- METHYL BUTANE	X	6E	
				THREE LAKES MUD NO 1	G1011908A	1	BENZENE, CYCLOHEXANE, METHYL CYCLOHEXANE, METHYL CYCLOPENT ANE, PROPANE, 2- METHYL BUTANE		6E	2000
				TRAIL OF THE LAKES MUD	1010617		BENZENE,ETHYLBENZENE,PROPANES , BUTANES,HEXANES		6C	1999

TABLE 4 (APPENDIX 10)
HISTORIC GROUNDWATER CONTAMINATION CASE DESCRIPTION BY COUNTY
ALL AGENCIES, 1994-2008

COUNTY	AGENCY	DIVISION	SECTION	FILE NAME	FILE NUMBER	LOCATION	CONTAMINATION DESCRIPTION	ENFORCEMENT STATUS		YEAR DELETED
HARRIS										
	TCEQ									
		WSD	PDW	TRAIL OF THE LAKES MUD	G1010617B	2-17314 WOODLAND HILLS	BENZENE,ETHYLBENZENE,PROPANES , BUTANES,H EXANES	Z	6C	
				TRAIL OF THE LAKES MUD	G1010617B	2-17314 WOODLAND HILLS	BENZENE,ETHYLBENZENE,PROPANES , BUTANES,HEXANES		6C	2000
				TREICHEL WOODS ESTATES	G1012397A	1-MIDDLE OF TREICHEL RD	BENZENE, PROPANE, BUTANES, PENTANES, HEXANES, UNKNOWN	2D	6C	2001
				TREICHEL WOODS ESTATES	G1012397A	1-MIDDLE OF TREICHEL RD	BENZENE, PROPANE, BUTANES, PENTANES, HEXANES, UNKNOWN	Z	6C	
				WARREN AUTO PARTS	1012935		TRICHLOROETHENE, CIS-1,2-DICHLOROETHENE		6C	1999
				WARREN AUTO PARTS	G1012935A	1-10033 AIRLINE DR	TRICHLOROETHENE, CIS-1,2-DICHLOROETHENE		6C	2000
				WARREN AUTO PARTS	G1012935A	1-10033 AIRLINE DR	TRICHLOROETHENE, CIS-1,2-DICHLOROETHENE	Z	6C	
HARRISON										
	RCT									
		OIL & GAS	6	NATURAL GAS PIPELINE	-0-	10 MILES N OF LONGVIEW	CONDENSAT E	2	6C	1996
	TCEQ									
		RMD	CA	WITCO CHEMICAL CORP	30997	710 BUSSEY RD MARSHALL 75670	ORGANIC CHEMICALS	3A,B	6D	2002
			VC/VCP	FORMER GENERAL TIRE	1281	300 EAST MARSHA LL, LONGVIE W	VOCS, TPH		6C	2004
				MARSHALL POTTERY PLANT	629	1400 LAKE ST, MARSHALL	TPH, SVOCS, VOCS	0	6C	2002
HASKELL										
	TCEQ									
		WSD	WRP&A	TDA PESTICIDE SURVEY	2147407	WELL NO. 21-47-407 (SAMPLES REP 1 & REP 2) "HASKELL 5"	ATRAZINE	2D	6C	2006
				TDA PESTICIDE SURVEY	2150650	WELL NO. 21-50-650 (SAMPLE REP 1) "HASKELL 2"	DICAMBA	2D	6C	2006
HAYS										
	TCEQ									
		RMD	VC/VC P	KYLE GASOLINE SERVICE STATION	1569	INTERSECTION IH- 35 AND RM 150, KYLE	VOCS, TPH		6C	2003
				KYLE GASOLINE SERVICE STATION	1569	INTERSECTION IH-35 AND RM 150, KYLE	VOCS, TPH		6C	
		WSD	WRP&A	USGS FREON PLUME STUDY		1 WELL (68-09-111) AND 1 SPRING (68-01-801) IN HAYS COUNTY	CCL3F (FREON)	1	6C	2006
HENDERSON										
	TCEQ									
		WSD	PDW	WEST CEDAR CREEK MUD	S1070190A	TOOL PLANT 1-4	PERCHLORATE	Z	6C	2003
HIDALGO										
	TCEQ									
		RMD	CA	GUARANTY FEDERAL BANK PROPERTY	T0514	1802 N JACKSON RD PHARR	METALS	1B	6C	2002
			VC/VCP	ANGLO IRON AND METAL COMPANY - MCALLEN	196	2 SOUTH 21ST STREET, MCALLEN	TPH, TOTAL METALS, PCB	0	6C	2000
				CLARK KNAPP MOTOR COMPANY	1107	801 WEST BUSINESS 83, MCALLEN	TPH, METALS	0	6C	2002
				KNAPP- SHERRILL DONNA - TAORMINA SITE	360	307 SOUTH 12TH STREET, DONNA	BETX, TPH, METALS	0	6C	2000
HOCKLEY										
	TCEQ									
		WSD	PDW	CITY OF ANTON	G1100001G	7-W 9TH & IGOE	TETRACHLOROETHENE	2D	6C	2002
				CITY OF LEVELLAND	G1100002B	6-210 AVE G	BENZENE, 1,2-DICHLOROETHANE	2D	6C	2003
				CITY OF LEVELLAND	G1100002B	6-210 AVE G	BENZENE, 1,2-DICHLOROETHANE, GASES	Z	6C	2004
				FRIENDS CONVENIENCE STORE #215	1100035		BTEX, METHYL- TERT-BUTYLETHER		6E	1999
				FRIENDS CONVENIENCE STORE #215	1100035	WELL 1 (G1100035A) - NW CORNER OF US HWY 84 AND TX HWY 597	BTEX, METHYL- TERT-BUTYLETHER	2D	6E	1998
				FRIENDS CONVENIENCE STORE #215	G1100035A	1 SW CORNER OF PROPERTY	BTEX, METHYL- TERT-BUTYLETHER		6D	2000
				SUNDOWN CITY OF	1100003	WELL #1 (1100003A), WELL #4 (1100003C), SUNDOWN	1,2- DICHLOROETHANE		6C	1999
				SUNDOWN CITY OF	G1100003A	1-PUMP STATION 1	1,2- DICHLOROETHANE		6C	2000
HOOD										
	TCEQ									
		WSD	PDW	LAKE COUNTRY ACRES	G1110059C	2-N SIDE OF PS/YARD	PROPANE, BUTANE, PENTANES, HEXANES, HEXENE	2D	6C	2001
				LAKE COUNTRY ACRES	G1110059D	3-E/SE OF PS & YARD	TOLUENE; PROPANE, BUTANES, PENTANES, HEXANES, PENTENES, HEXENES, UNIDENTIFIED	2D	6C	2001

TABLE 4 (APPENDIX 10)
HISTORIC GROUNDWATER CONTAMINATION CASE DESCRIPTION BY COUNTY
ALL AGENCIES, 1994-2008

COUNTY	AGENCY	DIVISION	SECTION	FILE NAME	FILE NUMBER	LOCATION	CONTAMINATION DESCRIPTION	ENFORCEMENT STATUS		YEAR DELETED
HOOD										
	TCEQ									
		WSD	PDW	MESA GRANDE WSC	G1110018B	163 BARCELONA	PROPANE,BUTANE,PENTANE,ISOBUTANE,M ETHYL-BUTANE&PENTANE	2D	6C	2004
HOPKINS										
	TCEQ									
		RMD	VC/BSA	CANNON CRAFT COMPANY	G011	109 MIDDLE STREET, SULPHUR SPRINGS	VOCS, CHLORINATED SOLVENTS		6C	2004
HOWARD										
	RCT									
		OIL & GAS	8	ATOFINA PETROCHEMICALS, INC.	OCP# 1834	IATAN REED "C", PL ROW	TPH	0	6C	2006
				AUBREY LANKFORD COMPLAINT	08-3052	6 MILES NW OF LUTHER	NACL	1C	6C	1995
				HUBERT ROWDEN COMPLAINT	8-4572	SOUTHEAST OF COAHOMA	CRUDE OIL	1C	6C	2006
	TCEQ									
		WPD	MSW	CITY OF BIG SPRING LANDFILL	MSW00288A	IN CITY LIMITS SE OF IH 20 AND FM 700 INTERSECTION		2B	6C	2008
		WSD	PDW	SID RICHARDSON CARBON CO	G1140032?	? OF 11 WELLS	TETRACHLOROETHENE	2C	6C	2001
				SID RICHARDSON CARBON CO	G1140032J	17-EASON	TETRACHLOROETHENE	2C	6C	2007
			WRP&A	TDA PESTICIDE SURVEY	2835906	WELL NO. 28-35-906 (SAMPLE REP 1) "HOWARD 9"	BROMACIL, ARSENIC	2D	6C	2006
HUNT										
	TCEQ									
		RMD	VC/VCP	FINA "GREENVILLE" TERMINAL #1755	452	I-30 AND FM 1903, CADDO MILLS	TPH, VOCS, SVOCS	0	6C	2001
				WALKER MCDONALD MANUFACTURING, INC.	245	7101 INTERSTATE HIGHWAY 30, GREENVILL E	METALS, VOCS	0	6C	2000
HUTCHINSON										
	RCT									
		OIL & GAS	10	RANGER GATHERING CORP. (CANADIAN RIVER SITE)		1 MILE E OF LAKE MEREDITH REC.	NAT. GAS CONDENSATE	2	6C	2002
IRION										
	RCT									
		OIL & GAS	7C	BP AMOCO PIPELINE COMPANY	7C-7492	10 MILES NORTH OF MERTZON	HYDROCARBON	0	6C	2003
				CONOCO, INC.	OCP# 1166	25 MILES SOUTH OF STERLING CITY	HYDROCARBON	0	6C	2003
				DAMRON & BROWN (STEVE STEVENS RANCH)	7C# 2260	20 MILES NE OF MERTZON	HYDROCARBONS	1C	6C	2006
				HARLIN	7C-2105	2.4 MILES SE OF MERTZON	HYDROCARBONS/HIGHCHO	1C	6C	2001
JACK										
	RCT									
		OIL & GAS	9	TEXAS UTILITIES FUEL CO.	OCP# 1698	4 MILES SOUTH OF BRYSON, BRYSON COMP. STA.	TRIETHYLENE GLYC,	0	6C	2005
JACKSON										
	RCT									
		OIL & GAS	2	ALCOA		FRANCITAS GAS COMPRESSOR STATION	CONDENSATE	0	6C	2003
				LEE HAMONS		2 MILES SW OF GANADO	BRINE (CL, TDS)	1D	6C	1998
	TCEQ									
		WSD	PDW	JACKSON COUNTY WCID 2	G1200004A	2-S END OF GARCITAS ST	ASSORTED GASES	2C	6C	2006
JEFFERSON										
	RCT									
		OIL & GAS	3	B.C. VENTURES		GUINN LEASE NO. 12006	LNAPL (CRUDE OIL)	1B	6C	2003
	TCEQ									
		RMD	SC	STATE MARINE OF PORT ARTHUR	FILED BY SITE NAME	OLD YACHT CLUB ROAD AKA OLAD FERRY ROAD, PORT ARTHUR, TX	PENTACHLOROPHENOL, ARSENIC, BARIUM, LEAD, MANGANESE, ANTIMONY, BERYLLIUM, SILVER,THALLIUM	5A, 2B&D,	6D	2008
		WPD	IHW	UNOCAL	IHW50157	HWY 366 AT HWY 347, NEDERLAND		2B	6C	2008
JIM WELLS										
	TCEQ									
		RMD	VC/VCP	BOWEN TOOLS FACILITY - ALICE	691	124 EAST COMMERCE, ALICE	TPH	0	6C	2002
JOHNSON										
	TCEQ									
		RMD	VC/VCP	ATSF RAILYARD CAR PAINTING AREA	1275	101 PARK STREET, CLEBURNE			6DE	
				GUNDERSON LEASE PROPERTY/A TSF RAILYARD	386	101 PARK STREET, CLEBURNE	METALS, VOCS, SVOCS, TPH		6C	
JONES										
	RCT									
		OIL & GAS	7B	TREY EXPLORATI ON	7B-4587	1.5 MILES NW OF HAMLIN	NACL	1C	6C	1995

TABLE 4 (APPENDIX 10)
HISTORIC GROUNDWATER CONTAMINATION CASE DESCRIPTION BY COUNTY
ALL AGENCIES, 1994-2008

COUNTY	AGENCY	DIVISION	SECTION	FILE NAME	FILE NUMBER	LOCATION	CONTAMINATION DESCRIPTION	ENFORCEMENT STATUS		YEAR DELETED
KENDALL										
	TCEQ									
		WSD	PDW	JAMES AVERY CRAFTSMAN INC	1300017		1,1,1- TRICHLOROETHANE, 1,1-DICHLOROETHENE, TETRACHLOROETHENE		6E	1999
				JAMES AVERY CRAFTSMAN INC	1300017	WELL 1 (G1300017A) SE SIDE OF FACILITY	1,1,1- TRICHLOROETHANE, 1,1-DICHLOROETHENE, TETRACHLOROETHENE	3B	6E	1998
				JAMES AVERY CRAFTSMAN INC	G1300017A	1 S E SIDE OF FACILITY	1,1,1- TRICHLOROETHANE, 1,1-DICHLOROETHENE, TETRACHLOROETHENE		6C	2000
KENT										
	TCEQ									
		WSD	PDW	CITY OF JAYTON	G1320001A	1-KENT CO GOLF COURSE-3 M	PERCHLORATE	2D	6C	2003
KERR										
	TCEQ									
		WSD	PDW	CENTER POINT - TAYLOR SYSTEM	1330010		TETRACHLOROETHENE		6E	1999
				CENTER POINT - TAYLOR SYSTEM	1330010	WELL 2 (G1330010B) BEHIND LOVE'S STORE	TETRACHLOROETHENE	3B	6E	1998
				CENTER POINT - TAYLOR SYSTEM	G1330010B	2-BEHIND LOVE S STORE	TETRACHLOROETHENE		6E	2000
				CENTER POINT TAYLOR SYSTEM	G1330010A	1 - KELLY ST	MTBE	2C	6C	2006
				ROYAL OAKS WATER	G1330013B	WELL 2-IN WOODS N OF PLAN	MTBE	2C	6C	2002
				ROYAL OAKS WATER	G1330013B	WELL 2-IN WOODS N OF PLAN	MTBE	2D	6C	
KLEBERG										
	RCT									
		OIL & GAS		KOCH PIPELINE, (EXXON, COASTAL STATES)	OCP# 1348	LAT 27.5321 LONG -97.9571 (SH 141 & SANTA GERTRUDIS CRK)	BTEX	0	6C	2008
	TCEQ									
		WSD	PDW	CITY OF KINGSVILLE	G1370001B	14-WEST KENEDY ST	PERCHLORATE	Z	6C	2002
				CITY OF KINGSVILLE	G1370001D	19-6TH & LEG ST	PERCHLORATE	Z	6C	2002
KNOX										
	TCEQ									
		WSD	WRP&A	TDA PESTICIDE SURVEY	2134102	WELL NO. 21-34-102 (SAMPLE 4761-91-030) "KNOX 36"	PROMETON	2D	6C	2006
				TDA PESTICIDE SURVEY	2134129	WELL NO. 21-34-129 (SAMPLE 4761-91-012) "KNOX 41"	PROMETON	2D	6C	2006
				TDA PESTICIDE SURVEY	2134213	WELL NO. 21-34-213 (SAMPLE 4761-91-005) "KNOX 35"	PROMETON	2D	6C	2006
				TDA PESTICIDE SURVEY	2134220	WELL NO. 21-34-220 (SAMPLES REP 1 & REP 2) "KNOX 21"	PROMETON	2D	6C	2006
				TDA PESTICIDE SURVEY	2134225	WELL NO. 21-34-225 (SAMPLES REP 1 & REP 2) "KNOX 5"	PROMETON	2D	6C	2006
				TDA PESTICIDE SURVEY	2134402	WELL NO. 21-34-402 (SAMPLE 4761-91-038) "KNOX 53"	PROMETON	2D	6C	2006
				TDA PESTICIDE SURVEY	2134403	WELL NO. 21-34-403 (SAMPLE 4761-91-037) "KNOX 52"	PROMETON	2D	6C	2006
				TDA PESTICIDE SURVEY	2134516	WELL NO. 21-34-516 (SAMPLES REP 1 & REP 2) "KNOX 1"	PROMETON	2D	6C	2006
				TDA PESTICIDE SURVEY	2134547	WELL NO. 21-34-547 (SAMPLE 4761-91-025) "KNOX 4"	PROMETON	2D	6C	2006
				TDA PESTICIDE SURVEY	2134549	WELL NO. 21-34-549 (SAMPLE 4761-91-044) "KNOX 58"	ATRAZINE	2D	6C	2006
				TDA PESTICIDE SURVEY	2134550	WELL NO. 21-34-550 (SAMPLE 4761-91-043) "KNOX 64"	PROMETON	2D	6C	2006
				TDA PESTICIDE SURVEY	2134584	WELL NO. 21-34-584 (SAMPLE 4761-91-027) "KNOX 42"	PROPAZINE, ATRAZINE	2D	6C	2006
				TDA PESTICIDE SURVEY	2134647	WELL NO. 21-34-647 (SAMPLE 4761-91-026) "KNOX 55"	PROMETON	2D	6C	2006
				TDA PESTICIDE SURVEY	2134854	WELL NO. 21-34-854 (SAMPLE 0686-91-019) "KNOX 59"	PROMETON	2D	6C	2006
				TDA PESTICIDE SURVEY	2134104	WELL NO. 21-34-104 (SAMPLES REP 1 & REP 2) "KNOX 7"	ATRAZINE	2D	6C	2005
LAMAR										
	TCEQ									
		WPD	MSW	PARIS LANDFILL	MSW01454B	4.4 MILES N OF PARIS TEXAS CITY LIMITS ON US HIGHWAY 271	MW-13: VOCS (1,2-DICHLOROETHYLENE)	2B	6C	2007

TABLE 4 (APPENDIX 10)
HISTORIC GROUNDWATER CONTAMINATION CASE DESCRIPTION BY COUNTY
ALL AGENCIES, 1994-2008

COUNTY	AGENCY	DIVISION	SECTION	FILE NAME	FILE NUMBER	LOCATION	CONTAMINATION DESCRIPTION	ENFORCEMENT STATUS		YEAR DELETED
LAMB										
	TCEQ									
		WSD	PDW	EARTH CITY OF	1400002		CARBON TETRACHLORIDE		6C	1999
				EARTH CITY OF	G1400002B	2-3RD & DATE	CARBON TETRACHLORIDE		6C	2000
			WRP&A	HIGH PLAINS UWCD NO. 1 SAMPLING PROGRAM	1054205	WELL NO. 10-54-205 (SAMPLE 279-3-8)	ATRAZINE	1D,1B	6C	2006
LAVACA										
	TCEQ									
		WSD	PDW	CITY OF HALLETTSVILLE	G1430001D	8-NORTH RIDGE ST	BENZENE	Z	6C	2005
LIBERTY										
	TCEQ									
		RMD	VC/VCP	ALLIED TUBE & CONDUIT, LIBERTY FACILITY	247	FM 3361, LIBERTY	TPH, LEAD, METALS, PCBS	0	6D	2000
		WSD	PDW	RIVERBOAT BEND TRAILER PARK	G1460088?	? OF 3 WELLS	BROMACIL	2D	6C	2002
LIMESTONE										
	RCT									
		OIL & GAS	5	ARCO OIL AND GAS, INC	OCP# 1137	TEAGUE COMPRESSOR STATION	BTEX	0	6C	2007
	TCEQ									
		WPD	MSW	MEXIA LANDFILL	MSW01558A	SW OF MEXIA W ADJACENT TO COUNTY ROAD 460 1.2 MILE E SE STATE HIGHWAY 14 AND FM 2705		2B	6C	2008
LIVE OAK										
	TCEQ									
		WSD	PDW	CHOKE CANYON WATER SYSTEM	1490025		BENZENE, BROMOMETHANE, BUTANE, CHLOROETHANE, CHLOROMETHANE, INDANS, HYDROCARBONS C11- C24 (20 PKS), ISOBUTANE, PENTANE, PROPANE, TOLUENE		6C	1999
				CHOKE CANYON WATER SYSTEM	G1490025C	WOODWAR D/E OF HWY 72	BENZENE, BROMOMETHANE, BUTANE, CHLOROETHANE, CHLOROMETHANE, INDANS, HYDROCARBONS C11- C24 (20 PKS), ISOBUTANE, PENTANE, PROPANE, TOLUENE		6E	2000
LLANO										
	TCEQ									
		WSD	PDW	VILLAGE AT KINGSLAND, THE	1500100		TRICHLOROETHENE, TETRACHLOROETHENE, CIS 1,2-DICHLOROETHENE		6E	1999
				VILLAGE AT KINGSLAND, THE	1500100	WELL 2 (G1500100B) - AT THE FIRE STATION W. OF INTERSECTION OF HWYS 2900 AND 1431	TRICHLOROETHENE, TETRACHLOROETHENE, CIS 1,2-DICHLOROETHENE	3B	6E	1998
				VILLAGE AT KINGSLAND, THE	G1500100B	2	TRICHLOROETHENE, TETRACHLOROETHENE, CIS 1,2-DICHLOROETHENE		6D	2000
LOVING										
	RCT									
		OIL & GAS	8	OASIS PIPELINE CO.		TEXACO DAM	DPH IN GW	0	6C	2002
LUBBOCK										
	RCT									
		OIL & GAS	8A	CITY OF LUBBOCK	8A-0690	1 MILE NORTH OF LUBBOCK	NACL	2	6C	1998
	TCEQ									
		WSD	PDW	114TH STREET MOBILE HOME PARK	1520067		TETRACHLOROETHENE		6C	1999
				114TH STREET MOBILE HOME PARK	G1520067A	1-CENTER OF MHP	TETRACHLOROETHENE		6C	2000
				BIG Q MOBILE HOME ESTATES	G1520009?	MULTIPLE WELL LOCATIONS	PROMETON	2D	6C	2003
				BIG Q MOBILE HOME ESTATES	G1520009?	MULTIPLE WELL LOCATIONS	PROMETON	Z	6C	2003
				CABANISS RENTALS	G1520257B	WELL 2	1,1-DICHLOROETHENE	2C	6C	2007
				CENTRAL FREIGHT LINES	G1520231A	1-NE SIDE AT TERMINAL	PROMETON	Z	6C	
				CENTRAL FREIGHT LINES	G1520231A	1-NE SIDE AT TERMINAL	PROMETON	Z	6C	2001
				COUNTRY SQUIRE MHP 1	G1520142B	EP002 W/ WELL 2-SE OF MHP	BROMACIL	2D	6C	2002
				COUNTRY SQUIRE MHP 1	G1520142B	WELL 2-SE OF MHP	1,2-DICHLOROBENZENE	2C	6C	2007
				FORT JACKSON MOBILE ESTATES	G1520064A	1-SE CORNER OF MHP	BROMACIL, PROMETON	2C	6C	2000
				FORT JACKSON MOBILE ESTATES	G1520064A	1-SE CORNER OF MHP	BROMACIL, PROMETON	Z	6C	2000
				FRANKLIN ESTATES SOUTH	1520080		TETRACHLOROETHENE		6C	1999
				FRANKLIN ESTATES SOUTH	G1520080B	1-S OF RAYNOE DOOR CO	PROMETON	2D	6C	2000
				FRANKLIN ESTATES SOUTH	G1520080B	1-S OF RAYNOE DOOR CO	PROMETON	Z	6C	2000

TABLE 4 (APPENDIX 10)
HISTORIC GROUNDWATER CONTAMINATION CASE DESCRIPTION BY COUNTY
ALL AGENCIES, 1994-2008

COUNTY	AGENCY	DIVISION	SECTION	FILE NAME	FILE NUMBER	LOCATION	CONTAMINATION DESCRIPTION	ENFORCEMENT STATUS		YEAR DELETED
LUBBOCK										
	TCEQ									
		WSD	PDW	FRANKLIN ESTATES SOUTH	G1520080H	7-SOUTH OF MHP	TETRACHLOROETHENE		6C	2000
				FRANKLIN ESTATES SOUTH	G1520080H	7-SOUTH OF MHP	TETRACHLOROETHENE	Z	6C	1999
				IDALOU CITY OF	G1520001D	4-W6TH & HICKORY	1,1- DICHLOROETHENE, 1,1,1-TRICHLOROETHANE, TRICHLOROETHENE		6C	2000
				IDALOU CITY OF	G1520001D	4-W6TH & HICKORY	1,1-DICHLOROETHENE, 1,1,1-TRICHLOROETHANE, TRICHLOROETHENE	Z	6E	1995
				KELSO WATER SYSTEM INC 3	G1520080C	3-IN ALLEY	TETRACHLOROETHENE	2D	6C	2004
				KELSO WATER SYSTEM INC 3	G1520080E	4-OPPOSITE OSBURN HOUSE	TETRACHLOROETHENE	2D	6C	2004
				LIBERTY CO-OP GIN	1520111		BTEX		6E	1999
				LIBERTY CO-OP GIN	1520111	WELL 1 (G1520111A) - 280 FT S. OF FM 1294; 4 MILES E OF I-27; S OF GIN OFFICE IN LIBERTY	BTEX	2C	6E	1998
				LIBERTY CO-OP GIN	G1520111A	1	BTEX		6D	2000
				LIBERTY CO-OP GIN	G1520111A	1	BTEX	X	6D	2003
				SHALLOWA TER, CITY OF	1520003		1,2 DICHLOROETHANE, ETHYLENEDIBROMIDE		6E	1999
				SHALLOWA TER, CITY OF	1520003	WELL 1 (G1520003A) - 7TH AND TEXAS, WELL 2 (G1520003B) - E COMMUNIT Y C, WELL 4 (G1520003D) - W END OF 9TH	1,2 DICHLOROETHANE, ETHYLENEDIBROMIDE	2C	6E	1998
				SHALLOWA TER, CITY OF	G1520003A	1-7TH & TEXAS	1,2 DICHLOROETHANE, ETHYLENEDIBROMIDE		6E	2000
				SHALLOWATER, CITY OF	G1520003A	1-7TH & TEXAS	1,2 DICHLOROETHANE, ETHYLENEDIBROMIDE	X	6E	2003
				STAHL NO 1	1520116		TETRACHLOROETHENE		6C	1999
				STAHL NO 1	G1520116A	1-CENTER OF AREA SERVED	TETRACHLOROETHENE		6D	2000
				STAHL NO 1	G1520116A	1-CENTER OF AREA SERVED	TETRACHLOROETHENE	X	6D	2003
				TAYLORS PETROLEUM CO 61	G1520229A	1 - SE CORNER OF PROPERTY	BENZENE	2C	6C	2007
				TERRELLS MOBILE HOME PARK	G1520192?	MULTIPLE WELL LOCATIONS	BROMACIL	2D	6C	2003
				TERRELLS MOBILE HOME PARK	G1520192?	MULTIPLE WELL LOCATIONS	BROMACIL	Z	6C	2003
				TEXIN ENTERPRISES WATER SYSTEM	G1520211A	1-W SIDE OF SUBDIVISION	MTBE	2D	6C	2003
				TEXIN ENTERPRISES WATER SYSTEM	G1520211A	1-W SIDE OF SUBDIVISION	MTBE	Z	6C	2003
			WRP&A	COOP TNRCC/TWDB	2326611	WELL NO. 23-26-611 (SAMPLE NO. 2326611) (2326611)[CITY OF LUBBOCK / LAS, #5]	ATRAZINE	1B	6C	2006
				HIGH PLAINS UWCD NO. 1 SAMPLING PROGRAM	2327904	WELL NO. 23-27-904 (SAMPLE 303-1-3)	DIURON	1D,1B	6C	2006
LYNN										
	TCEQ									
		WSD	PDW	CITY OF NEW HOME	G1530004A	1-300FT N OF PUMP STATION	BENZENE	Z	6C	2005
				CITY OF NEW HOME	G1530004B	2-N END OF PS YARD	BENZENE	Z	6C	2005
				WILSON, CITY OF	1530003		CARBONTETRACHLORIDE		6E	1999
				WILSON, CITY OF	1530003	WELL 4 (G1530003C) - SW OF WELLHAUSE N AVE. & NW OF HWY 440, WELL 7 (G1530003F) - NW OF HWY 440 AT SW EDGE OF CITY OF WILSON	CARBONTETRACHLORIDE	2C	6E	1998
				WILSON, CITY OF	G1530003C	4-NORTH OF GIN YARD	CARBONTETRACHLORIDE		6E	2000
			WRP&A	TDA PESTICIDE SURVEY	2456601	WELL NO. 24-56-601 (SAMPLES REP 1, REP 2) "LYNN 1"	PICLORAM	2D	6C	2006
MARTIN										
	RCT									
		OIL & GAS	8	PERM. BASIN UNDERGR. WATER DIST. COMPL.	08-3168	5 MILES SE OF TARZAN	NACL	1C	6C	1998
	TCEQ									
		WSD	PDW	GRADY INDEPENDENT SCHOOL DISTRICT	1590007	LENORAH	MTBE		6C	1999
				GRADY INDEPENDENT SCHOOL DISTRICT	G1590007A	A-1	MTBE		6C	2000
			WRP&A	TDA PESTICIDE SURVEY	2835701	WELL NO. 28-35-701 (NO SAMPLE NO. GIVEN) "MARTIN 3"	TRICLOPYR, ARSENIC	2D	6C	2006
MATAGORDA										
	RCT									
		OIL & GAS	3	ANDERSON COMPLAINT	3-5805	1.5 MILES SOUTH OF CLEMVILLE	SODIUM CHLORIDE	1C	6C	2006
				HENRY SEIFERT COMPLAINT	3-4782	7 MILES NW OF MARKHAM	NACL, TDS	1C	6C	2006
MAVERICK										
	TCEQ									
		RMD	VC/IOP	RANCHO MERCADO GROCERY STORE	66	2323 MAIN STREET, EAGLE PASS	BTEX	0	6D	2000

TABLE 4 (APPENDIX 10)
HISTORIC GROUNDWATER CONTAMINATION CASE DESCRIPTION BY COUNTY
ALL AGENCIES, 1994-2008

COUNTY	AGENCY	DIVISION	SECTION	FILE NAME	FILE NUMBER	LOCATION	CONTAMINATION DESCRIPTION	ENFORCEMENT STATUS		YEAR DELETED
MCLENNAN										
	TCEQ									
		RMD	VC/VCP	19.58 ACRE TRACT, BLOCKER ADDITION	573	UNIVERSITY PARKS DR. AND LASALLE AVENUE, WACO	METHANE	0	6C	2000
				IDEAL WOOD	515	2400 MARY STREET, WACO	TPH, WOOD PRESERVATIVE	0	6D	2000
				MARATHON POWER TECHNOLOGIES	839	8301 IMPERIAL DRIVE, WACO	METALS, VOCS, SVOCS		6C	
				PACKLESS METAL HOSE, INC.	341	8401 IMPERIAL DRIVE, WACO	METALS	0	6C	2000
				Y-INN BBQ	685	155 NORTH LEAGUE RANCH ROAD, WACO	TPH/BTEX	0	6C	2001
MIDLAND										
	RCT									
		OIL & GAS	8	ADA OLIVAS COMPLAINT	8-4515	MIDLAND EAST	CRUDE OIL IN GW	1C	6C	2004
				MIDLAND TANK FARM- CHEVRON		3 MILES EAST OF MIDLAND	HC IN GW, MONITORING	0	6C	2002
				SHELL PIPELINE LP	OCP# 1075	3 MILES EAST OF MIDLAND	PSH IN GW	2D	6C	2004
	TCEQ									
		ENF		RED SNAPPER REAMERS	39508	2700 WEST FRANCIS, MIDLAND	DICHLOROETHANE, CHLOROFORM, CARBONTETRA	2B	6C	2000
		RMD	CA	3-B RATTLESNA KE (WICKETT)	36030	1ST & MONAHANS, WICKETT	VOLATILES	3B	6C	2000
				WAL MART, 96704	T1954	I-20/RANKIN HWY, MIDLAND	TPH, BTEX, METALS	0A	6C	2006
			VC/VCP	SMITH INTERNATIONAL/DRILCO COMPLEX	433	3100 GARDEN CITY HIGHWAY, MIDLAND	CHLORINATED SOLVENTS	0	6E	1999
		WSD	PDW	JOHNS MOBILE HOME PARK	G1650043A	1-N OF PARK	1,1- DICHLOROETHENE	Z	6C	
				JOHNS MOBILE HOME PARK	G1650043A	1-N OF PARK	1,1- DICHLOROETHENE	Z	6C	2001
				MIDESSA OILPATCH RV PARK	G1650029A	1 100 FT SW OF PARK	1,1-DICHLOROETHENE, TETRACHLOROETHENE, TRICHLOROETHENE, 1,1-DICHLOROETHANE	2C	6C	2006
				MIDESSA OILPATCH RV PARK	G1650029B	2 MIDDLE OF PARK	1,1-DICHLOROETHENE, CIS-1,2-DICHLOROETHENE, TETRACHLOROETHENE, TRICHLOROETHENE, 1,1-DICHLOROETHANE	2C	6C	2006
				MIDLAND INTERNATIONAL AIRPORT	1650002		TETRACHLOROETHENE, 1,1-DICHLOROETHENE		6C	1999
				MIDLAND INTERNATIONAL AIRPORT	G1650002?	MULTIPLE WELL LOCATIONS	BROMACIL	2C	6C	2001
				MIDLAND INTERNATIONAL AIRPORT	G1650002H	14-7300FT NNW OF TANK	TETRACHLOROETHENE, 1,1-DICHLOROETHENE		6C	2000
				WESTGATE MOBILE HOME PARK	G1650047E	5-NORTH OF 4	TRICHLOROETHENE	2D	6C	2000
MILAM										
	TCEQ									
		RMD	VC/VCP	WALLED LAKE DOOR FACILITY	463	1201 INDUSTRIAL BOULEVAR D, CAMERON	HYDROCARBONS, CHLORINATED SOLVENTS	0	6C	1999
MILLS										
	TCEQ									
		WSD	PDW	MULLIN ISD	G1670013A	WELL 1 BEHIND ADMIN BLDG	BROMACIL	X	6E	2001
MONTAGUE										
	RCT									
		OIL & GAS	9	KOCH PLANT-PAINE RANCH	OCP# 1519	2 MILES WEST OF NOCONA	CRUDE OIL	2	6C	2006
MONTGOMERY										
	RCT									
		OIL & GAS	3	JOHN PATTERSON COMPLAINT	03-3639	4 1/2 MILES SSE OF CONROE	NACL	1C	6C	1994
				LINCOLN NAT. RES. (FORMERLY ASHBY JAMES LEASE)	VCP#40005	LATITUDE 30.2247 LONGITUDE -95.3414 (NAD83)	CL	1B	6D	2006
	TCEQ									
		RMD		CITY OF WILLIS: MW-7 AND 8.	MSW00706 & 1901	NE OF WILLIS, APPROX. 1 MI. NE OF CITY CENTER, ADJ. TO AND ON THE NW SIDE OF MT. ZION RD., WILLIS, TX.	TOTAL DISSOLVED SOLIDS, CHLORIDE	2A	6C	1998
			VC/VCP	NESBIT'S CLEANER ALDEN RIDGE VILLAGE	1581	8000 RESEARC H FOREST DRIVE, THE WOODLA NDS	NA		6C	2003
				NESBIT'S CLEANER ALDEN RIDGE VILLAGE	1581	8000 RESEARCH FOREST DRIVE, THE WOODLAND S	NA		6C	
		WPD	MSW	CITY OF CONROE: MW-9.	MSW00081A	LOOP 336, 2 MI. NE OF CONROE; 1.3 MI. FROM LOOP 336 AND SH 105 INTERSECTI ON.	VOCS (1,1- DICHLOROETHANE, TCE, AND BTEX COMPOUNDS.	2B	6C	1997
		WSD	PDW	CASEY RIDGE GROCERY	G1700726A	27630 FM 1485	MTBE	2C	6C	2008

TABLE 4 (APPENDIX 10)
HISTORIC GROUNDWATER CONTAMINATION CASE DESCRIPTION BY COUNTY
ALL AGENCIES, 1994-2008

COUNTY	AGENCY	DIVISION	SECTION	FILE NAME	FILE NUMBER	LOCATION	CONTAMINATION DESCRIPTION	ENFORCEMENT STATUS		YEAR DELETED
MONTGOMERY										
	TCEQ									
		WSD	PDW	EXXON CONROE	1700181		METHYL-T- BUTYLETHER, TOLUENE, ACETONE		6C	1999
				EXXON CONROE	1700181	WELL 1 (G1700181B), WELL 3 (G1700181C)- EXXON CONROE GAS PLANT 6 MILES SE OF CONROE	METHYL-T- BUTYLETHER, TOLUENE, ACETONE	2C	6C	1998
				EXXON CONROE	G1700181B	2	METHYL-T- BUTYLETHER, TOLUENE, ACETONE		6E	2000
MOORE										
	TCEQ									
		WSD	PDW	DUMAS MUNICIPAL UTILITY DISTRICT	1710001		ATRAZINE		6C	1999
				DUMAS MUNICIPAL UTILITY DISTRICT	G1710001E	11-OLD MARTIN F	ATRAZINE		6C	2000
				DUMAS MUNICIPAL UTILITY DISTRICT	G1710001F	12-OLD MARTIN F	ATRAZINE		6C	2000
				DUMAS MUNICIPAL UTILITY DISTRICT	G1710001G	13-VFW LOT	ATRAZINE		6C	2000
MORRIS										
	TCEQ									
		WSD	PDW	CITY OF NAPLES	G1720003D	5-PAHERSON/HELE	HEPTANES, DIMETHYL CYCLOPENTANE, METHYLCYCLOHEXANE	2D	6C	2003
NACOGDOCHES										
	TCEQ									
		RMD	VC/IOP	BURNS, MORRIS & STEWART, LP - CITY	118	1124 BENNETT CLARK ROAD, NACOGDOC HES	NITRATES	0	6D	2000
		WSD	PDW	CITY OF NACOGDOCHES	G1740003?	ENTRY POINT 002 WITH 2 WELLS	PERCHLORATE	2D	6C	2003
NAVARRO										
	TCEQ									
		RMD	VC/VCP	ANCHOR GLASS FACILITY	844	IH-45 AND US HIGHWAY 287, CORSICANA	METALS, TPH	0	6C	1999
NOLAN										
	TCEQ									
		WSD	PDW	HIGHLAND ISD	G1770006A	1-BEHIND SCHOOL	PROMETON	2C	6C	2001
				ROSCOE CITY OF	G1770001E	5-ASH ST. P.S.	CARBON TETRACHLO RIDE	2D	6C	2000
				ROSCOE CITY OF	G1770001F	6-OAK & 3RD/4TH	TETRACHLOROETHENE, CARBONTETRACHLORIDE, 1,2-DICHLOROETHANE	2D	6C	2000
NUECES										
	RCT									
		OIL & GAS	4	23.41 ACRE TRACT, HEB CC18	VCP#4-50001	LATITUDE 27.6639 LONGITUDE -97.2833 (NAD83)	BENZENE	0	6D	2006
				CITGO REFINING & CHEM. (REF TO TCEQ)	OCP# 1107	WEST PLANT	REFINED PRODUCT	1C	6C	2003
				KOCH PIPELINE CO., LP	OCP# 1475	AGUA DULCE, TX	TPH, BTEX	0	6C	2007
				KOCH PIPELINE CO., LP	OCP# 1502	WEST REFINERY; VIOLA STATION	BTEX	0	6C	2003
				PITTENCRIEFF AMERICAN INC.	OCP# 1634	FORMER WASTE OIL TANK BATERY & SWD	BTEX	0	6C	2003
				SOUTHERN GAS PIPELINE	OCP# 1662	BRADSHAW COMPRESSOR STATION	BENZENE	0	6C	2003
	TCEQ									
		RMD	CA	CHEMICAL WASTE MANAGEME NT INC. - CORPUS CHRISTI	32325	6901 GREENWOO D RD, CORPUS CHRISTI	PHENOL,CHLOROFORM, CARBONTETRACHLORIDE,TOLUENE,ETHYL BENZENE,TCE	3A	6C	1997
				DIAMOND SHAMROCK REFINING & MARKETING CO	81094	NAVIGATIO N BLVD CORPUS CHRISTI 78401	ZINC	2C	6D	2001
				HALLIBURT ON ENERGY SERVICES INC	32968	5338 LEOPARD ST CORPUS CHRISTI 78408	METALS	0A	6C	2001
			VC/VCP	HELDENFELS/FORDYCE PROPERTY	252	PORT CORPUS CHRISTI INDUSTRIAL DISTRICT, CORPUS CHRISTI	TPH	0	6C	2000
				KOCH PIPELINE	1375	940 NAVIGATION BLVD CORPUS CHRISTI	PETROLEUM HYDROCARBONS		6D	2005
				MAGILL PROPERTY	1336	1316 - 1336 SOUTH STAPLES STREET	VOCS, TPH	0	6C	2001
				SHEET'S PROPERTIES, INC.	1268	802 - 804 CLARKWOO D ROAD, CORPUS CHRISTI	METALS, LEAD		6C	
OLDHAM										
	TCEQ									
		WSD	PDW	WILDORAD O WSC	G1800004A	1-2. MI SE OF CITY	ATRAZINE, DI-N- BUTYLPHTHALATE	2D	6C	2002
PALO PINTO										
	TCEQ									
		WSD	PDW	CITY OF MINERAL WELLS	G1820001?	ENTRY POINT 001 WITH 2 WELLS	PERCHLORATE	Z	6C	2003

TABLE 4 (APPENDIX 10)
HISTORIC GROUNDWATER CONTAMINATION CASE DESCRIPTION BY COUNTY
ALL AGENCIES, 1994-2008

COUNTY	AGENCY	DIVISION	SECTION	FILE NAME	FILE NUMBER	LOCATION	CONTAMINATION DESCRIPTION	ENFORCEMENT STATUS		YEAR DELETED
PARKER										
	RCT									
		OIL & GAS	7B	WESTERN RESERVES CORPORATION	7B-4199	3.5 MILES SOUTH OF MILSAP	NACL	1C	6C	2004
	TCEQ									
		RMD	VC/VCP	ALEDO PIPELINE DIESEL SPILL	1077	3724 TIN TOP ROAD, WEATHERF ORD	TPH, DIESEL FUEL	0	6C	2002
				FORMER LEVEL'S FOOD STORE	500	SOUTH MAIN AND EAST LEE STREET, WEATHERF ORD	TPH, BTEX	0	6C	1997
				LEVEL'S FOOD STORE	500	SOUTH MAIN AND EAST LEE STREET, WEATHERF ORD	TPH, BTEX	0	6C	1998
		WPD	MSW	CITY OF WEATHERFORD LANDFILL	MSW00047A	2 MILES SW OF CITY LIMITS AND SOUTH OF OLD BROCK ROAD		2B	6C	2008
		WSD	PDW	CATFISH CABIN - BETHEL RD	G1840155A	1- 7914 BETHEL RD - BEHIND CATFISH CABIN	MTBE	2C	6C	2006
				CODYS MARKET	G1840144A	WELL NO 1 BEHIND RESTAURANT	MTBE	2C	6C	2006
				MAR LYNN SUBDIVISIO N	G1840103A	1-ROBIN ROAD	BROMACIL	2D	6C	2001
				WILLOW PARK MUNICIPAL SYSTEM	G1840027U	20-PS 2 WILLOW SPRINGS OA	TRICHLOROETHENE	2D	6C	2003
				WILLOW SPRINGS OAKS WATER SYSTEM	1840093		TRICHLOROETHENE		6C	1999
				WILLOW SPRINGS OAKS WATER SYSTEM	G1840093C	3-P	TRICHLOROETHENE		6E	2000
PARMER										
	TCEQ									
		WSD	PDW	FRIONA MUNICIPAL WATER SYSTEM	1850003		ATRAZINE		6E	1999
				FRIONA MUNICIPAL WATER SYSTEM	1850003	WELL 4 (G1850003A) 7TH & PIERCE, WELL 9 (G1850003F) 3RD/CLEVEL AND, AND WELL 10 (G1850003G) 1ST/HWY 214	ATRAZINE	2C	6E	1998
				FRIONA MUNICIPAL WATER SYSTEM	G1850003A	4-7TH & PIERCE	ATRAZINE		6C	2000
				FRIONA MUNICIPAL WATER SYSTEM	G1850003A	4-7TH & PIERCE	BENZENE, 1,2-DICHLOROETHANE	2C	6C	2007
				FRIONA MUNICIPAL WATER SYSTEM	G1850003T	19-S OF WELL #9	ATRAZINE	2D	6C	2001
PECOS										
	RCT									
		OIL & GAS	8	IMPERIAL SPILL SITE- EQUILON PLANT			HYDROCARBONS	0	6C	2001
				MONTE DUDLEY COMPLAINT	08-3585	5 MILES N OF FT. STOCKTON	CRUDE OIL	1C	6C	1998
				WILLIAMS RANCH	08-3592	10 MILES SW OF FT. STOCKTON	SULFATES	1C	6C	1999
RANDALL										
	TCEQ									
		WSD	PDW	COUNTRY ESTATES MOBILE HOME PARK	G1910005C	4 PS 3	TETRACHLOROETHENE	X	6E	
				WESTERN MOBILE HOME PARK	1910010		TETRACHLOROETHENE		6C	1999
				WESTERN MOBILE HOME PARK	1910010	WELL 1 (G1910010A) - O.1 MI. W. OF WESTEN AVE. AND O.2 MI. N. OF HOLLYWOO D RD.	TETRACHLOROETHENE	2C	6C	1998
				WESTERN MOBILE HOME PARK	G1910010A	1	TETRACHLOROETHENE		6D	2000
			WRP&A	HIGH PLAINS UWCD NO. 1 SAMPLING PROGRAM	1109806	WELL NO. 11-09-806 (SAMPLE 381-2-4)	ATRAZINE	1D,1B	6C	2006
REAGAN										
	RCT									
		OIL & GAS	7C	PARKER & PARSLEY DEVELOPMENT, L.P.	7C-1788	35 MI N OF BIG LAKE HWY. 137	SALT WATER	1C	6C	1997
				ROCKER B GAS PLANT	7C-0038	18 MILES NW OF BIG LAKE	CONDENSATE	1	6C	1999
				SANTA RITA WATER DISTRICT	7C-1910	42 MILES NW OF BIG LAKE	NATURAL GAS	1D	6C	2000
				SHELL PIPELINE CO	7C-0010	33 MILES NW OF BIGLAKE	CRUDE OIL	1C	6C	1999
				VINSON COMPLAINT	7C-1613	13 MILES NORTH OF BIG LAKE	CHLORIDES	5	6C	1994
RED RIVER										
	TCEQ									
		RMD	VC/VCP	MCDONALD S (FORMER HARDEE'S RESTAURANT)	1236	506 WEST MAIN, CLARKESVI LLE	BTEX, MTBE, TPH	0	6C	2002
REEVES										
	RCT									
		OIL & GAS	8	OASIS PIPELINE CO.		ARCO TREES	BTEX IN GW	0	6C	2001
	TCEQ									
		RO		DICK PATILLO - OWNER OF WAYNE FEEDS	8708250101	WAYNE FEED STORE - NEAR INTERSECTI ON OF 2ND AND PLUM IN PECOS, TX	DDT, DIELDRIN, METHYL PARATHION	2D	6C	2002
REFUGIO										
	RCT									
		OIL & GAS	2	KOCH	OCP# 1488	ARANSAS RIVER AREA 1	BENZENE IN GW	0	6C	2003
				KOCH (ARANSAS RIVER AREA 2	OCP# 1476		CRUDE OIL	0	6D	2006

TABLE 4 (APPENDIX 10)
HISTORIC GROUNDWATER CONTAMINATION CASE DESCRIPTION BY COUNTY
ALL AGENCIES, 1994-2008

COUNTY	AGENCY	DIVISION	SECTION	FILE NAME	FILE NUMBER	LOCATION	CONTAMINATION DESCRIPTION	ENFORCEMENT STATUS		YEAR DELETED
ROBERTS										
	TCEQ									
		WSD	PDW	MIAMI, CITY OF	1970002		BENZENE, 1,2- DICHLOROETHANE, XYLENES		6E	1999
				MIAMI, CITY OF	1970002	SANTA FE WELL (G1970002B) - RAILROAD AND BIRGE ST. (FORMERLY CONSOLIDA TED UTILITIES WELL 2)	BENZENE, 1,2- DICHLOROETHANE, XYLENES	2C	6E	1998
				MIAMI, CITY OF	G1970002B	2	BENZENE, 1,2- DICHLOROETHANE, XYLENES		6E	2000
ROBERTSON										
	TCEQ									
		RMD	VC/VCP	FORMER NOVASADS GROCERY	993	708 BROWN STREET, HEARNE	TPH	0	6C	2002
ROCKWALL										
	TCEQ									
		RMD	VC/VCP	RIDGE ROAD SHOPPING CENTER	596	1102 - 1209 RIDGE ROAD, ROCKWALL	CHLORINATED SOLVENTS	0	6D	1999
RUNNELS										
	RCT									
		OIL & GAS	7C	DESANA CORP. BLOWOUT PROBL. BAKER LSE.		3 MILES SOUTH OF WINTERS	NAT. GAS, CRUDE, SW	5	6C	2001
				LEO EUBANKS CONPLAINT	7C-2185	5 MILES SOUTHWEST OF WINTERS	HYDROCARBON	1C	6C	2003
				RICK MINZENMAYER COMPLAINT	7C-1414	3 MILES N OF BALLINGER	NACL	5	6C	2000
				SUNOCO PIPELINE		10 MILES SW OF BALLINGER	HYDROCARBON	0	6C	2004
				TRACER ENERGY, INC.		1/2 MILE W OF BALLINGER	HIGH CHLORIDES	0	6C	2001
				WORKMAN COMPLAINT	7C-1432	1/4 MILE E HATCHEL	NACL	5	6C	2000
RUSK										
	RCT									
		OIL & GAS	06	ANSON JONES WATERWEL L		8 MILES ESE OF KILGORE	HYDROCARBONS	2D	6C	1999
				HARRIS COMPLAINT	06-1107	1 MILE NE OF OVERTON	NACL	1C	6C	2000
				SUN PIPELINE/BR ADFORD STATION	-0-	3 MILES SE OF NEW LONDON	TPH/BTEX	0	6C	1996
SAN PATRICIO										
	RCT									
		OIL & GAS	4	BENNIE CRAFT COMPLAINT	OCP# 1106	5 MI N OF CORPUS CHRISTI	CRUDE OIL, PAHS, METALS	0	6D	2006
				KOCH PIPELINE CO.	OCP# 1489	INGLESIDE MARINE TERMINAL	CRUDE OIL	0	6C	2007
				KOCH PIPELINE CO./TEJAS GAS PIPELINE	OCP# 1493	RATTLESNAKE LINE - LA QUINTA	VOC, TPH, PAH	0	6C	2003
				KOCH PIPELINE CO./TEJAS GAS PIPELINE	OCP# 1495	RATTLESNAKE LINE - CR 78	VOC, TPH, PAH	0	6C	2003
				KOCH PIPELINE CO./TEJAS GAS PIPELINE	OCP# 1876	RATTLESNAKE LINE - CR 41	VOC, TPH, PAH	0	6C	2003
				MARATHON OIL COMPANY	OCP# 1536	CENTRAL FACILITY	HYDROCARBONS	0	6C	2005
	TCEQ									
		RMD		UNDEVELOPED LAND - NEW PUBLIC SAFETY FACILITY	150	8TH STREET AND STATE HIGHWAY 1069, INGLESIDE	PETROLEUM	0	6C	1995
			CA	DUPONT - INGLESIDE	30018	HWY 361, 3 MI EAST OF GREGORY	TCE, CARBON TETRACHLORIDE, ARSENIC, CHLORIDES, CHLOROFORM	2	6C	1997
			VC/VCP	UNDEVELOPED LAND - NEW PUBLIC SAFETY FACILITY	150	8TH STREET AND STATE HIGHWAY 1069, INGLESIDE	PETROLEUM	0	6C	2000
SCURRY										
	RCT									
		OIL & GAS	8A	BURL BELEW COMPLAINT	8A-0843	1/2 MILE WEST OF FLUVANNA	CRUDE OIL	3	6C	1998
				JACK MARTIN COMPLAINT	8A-3277	8 MILES NORTH OF SNYDER	NACL	1C	6C	2002
				UNKNOWN OPERATOR	CU (COMP)	3 MILES NORTHWEST OF SNYDER	BENZENE & CL IN GW	1A	6C	2006
				WAYNE MERRITT COMPLAINT	8A-1398	1 MILE WEST OF SNYDER	CHLORIDES	2	6C	1994
	TCEQ									
		WSD	PDW	COLORADO RIVER MWD SNYDER WELL FIE	G2080022F	14 - 25TH & AVE E	ATRAZINE, BROMACIL	X	6E	2002
				COLORADO RVR MWD SNYDER WELL FIELD	G2080022D	29 - 26TH & AVE R	TETRACHLOROETHENE	2D	6C	2000
				COLORADO RVR MWD- SNYDER WELL FIELD	2080022		TETRACHLOROETHENE		6C	1999
				COLORADO RVR MWD- SNYDER WELL FIELD	G2080022L	WELL4	TETRACHLOROETHENE		6E	2000
SHELBY										
	RCT									
		OIL & GAS	6	JOAQUIN FIELD BLOWOUT		1/4 MILE EAST OF JOAQUIN	NATURAL GAS	5	6C	1997
	TCEQ									
		WPD	MSW	CITY OF CENTER	MSW00409	END OF MAXWELL ST, CENTER	P-2S, 5S: VOCS (CHLOROBENZENE)	2B	6C	1999
SMITH										
	RCT									
		OIL & GAS	6	KERR- MCGEE		10 MILES EAST OF TYLER	HYDROCARBONS	0	6C	1994
				KERR- MCGEE	-0-	10 MILES EAST OF TYLER	HYDROCARBONS	0	6C	1996
				SUN PIPELINE CO.	-0-	7 MILES E OF TROUP	TPH & BENZENE IN GW	0	6C	1996

TABLE 4 (APPENDIX 10)
HISTORIC GROUNDWATER CONTAMINATION CASE DESCRIPTION BY COUNTY
ALL AGENCIES, 1994-2008

COUNTY	AGENCY	DIVISION	SECTION	FILE NAME	FILE NUMBER	LOCATION	CONTAMINATION DESCRIPTION	ENFORCEMENT STATUS		YEAR DELETED
SMITH										
	TCEQ									
		RMD	CA	TXDOT NEW FRANKSTON	F1492	3305 NEW FRANKSTON HWY	BENZENE, BIS-2 PHTHALATE	0A	6C	2006
			VC/IOP	ABC AUTO PARTS	138	100 EAST MAIN, WHITEHOUS E	BTEX, TPH	0	6C	1999
			VC/VCP	KELLER INDUSTRIES PLANT	344	HIGHWAY 69 NORTH, WOODVILLE	TPH, ALUMINUM	0	6C	2000
		WPD	MSW	GREENWOOD LANDFILL TX LP	MSW01972A	SS FM 2767, 4.8 MI E OF LOOP 323		2B	6C	2008
				CITY OF TYLER	MSW0069 0	1.0 MI W OF INT FM 2908 AND FM 2767, ON S SIDE OF FM 2767, TYLER	MW-1, 2, 5, 6, B2: VOCS (CIS-1,2- DICHLOR OETHYLENE; TRICHLOROETHYLENE; VINYLCHLORIDE)	2A	6C	2003
		WSD	PDW	WRIGHT CITY WATER SUPPLY CORP	2120027	WELL #3 (2120027C) AT EP 001	BENZENE, BUTANES, PROPANE		6C	1999
				WRIGHT CITY WATER SUPPLY CORP	G2120027C	3-PLT 2 ON FM 15	BENZENE, BUTANES, PROPANE		6C	2000
SOMERVELL										
	TCEQ									
		WSD	PDW	GREENFIELDS ON SQUAW CREEK	G2130036A	WELL	PROPANE	Z	6C	2005
STARR										
	TCEQ									
		RMD	VC/BSA	FORDYCE TRACT 2	G073	FM 3167 AND US HIGHWA Y 83, RIO GRANDE CITY	PESTICID ES		6C	2004
STEPHENS										
	RCT									
		OIL & GAS		BRECKENRIDGE STATION	OCP# 1976	LAT 32.767 LONG -98.8966 (W. BRECKENRIDGE INDUST. ADDIT., FM RD 287)	BTEX	0	6C	2008
				FIRST NAT'L BANK OF ABILENE		13 MILES NE OF BRECKENRI DGE	HYDROCARB CONDENSATE	1C	6C	1998
				UNIDENTIFIED OPERATOR/ BEYER	7B-5991	9 MILES SE OF BRECKENRI DGE	CHLORIDE	5	6C	1999
				WES-MOR DRILLING, INC.	7B-5293	5 MILES NE OF IVAN	NACL	5	6C	1999
STERLING										
	RCT									
		OIL & GAS	8	STERLING COUNTY WD COMP	08-3917	STERLING CITY AREA	WATER WELL SALTY	1C	6C	2006
STONEWALL										
	RCT									
		OIL & GAS	7B	BOBCAT OPERATING	7B-5519	8 MILES NORTH OF OLD GLORY	NACL	5	6C	1999
	TCEQ									
		WSD	WRP&A	TDA PESTICIDE SURVEY	2141406	WELL NO. 21-41-406 (SAMPLE NO. 0686-91-026) "STONEWALL 1"	ATRAZINE, PROMETON	2D	6C	2006
				TDA PESTICIDE SURVEY	2141426	WELL NO. 21-41-426 (SAMPLE NO. 0686-91-027) "STONEWALL 4"	PROMETON	2D	6C	2006
SUTTON										
	RCT									
		OIL & GAS	7C	DUKE ENERGY	OCP# 1209	5.5 MILES SE OF SONORA	BTEX HYDROCARBONS	0	6C	2004
				W.L. WHITEHEAD (BUD) COMPLAINT	CU-52714	14 MILES SW OF SONORA	HYDROCARBONS	1C	6C	2006
	TCEQ									
		WSD	PDW	SONORA INDUSTRIAL PARK	2180004	WELL 1 (2180004A)	TETRACHLOROETHENE		6C	1999
				SONORA INDUSTRIAL PARK	G2180004A	1-50 YDS E OF OFFICE	TETRACHLOROETHENE		6C	2000
SWISHER										
	TCEQ									
		WSD	PDW	KRESS MUNICIPAL WATER SYSTEM	G2190002A	1-ADJACENT TO ELEVATED ST	BENZENE; CARBON TETRACHLORIDE; 1,2-DICHLOROETHANE; ETHYLBENZENE; XYLENES	Z	6C	2002
				KRESS MUNICIPAL WATER SYSTEM	G2190002A	1-ELEVATED STRG	ATRAZINE, BROMACIL, NAPHTHALENE	2C	6C	2001
				KRESS MUNICIPAL WATER SYSTEM	G2190002B	3-HWY 87 & FM 145	CARBON TETRACHLORIDE	Z	6C	2002
				KRESS MUNICIPAL WATER SYSTEM	G2190002B	3-HWY 87/FM 145	ATRAZINE	2C	6C	2001
				TULIA MUNICIPAL WATER SYSTEM	2190003		ATRAZINE		6E	1999
				TULIA MUNICIPAL WATER SYSTEM	2190003	WELL 7 (G2190003F), WELL 8 (G2190003G), WELL 9 (G2190003H), WELL 10 (G2190003I), AND WELL 14 (G2190003L)	ATRAZINE	2C	6E	1998
				TULIA MUNICIPAL WATER SYSTEM	G2190003F	7- WELLFIELD NEAR PS 3	ATRAZINE		6C	2000
			WRP&A	PANHANDLE COOP TNRCC/TWDB	1117807	WELL NO. 11-17-807 (SAMPLE NO. S711016) (1117807)	ATRAZINE	1B	6C	2006
				PANHANDLE COOP TNRCC/TWDB	1143112	WELL NO. 11-43-112 (SAMPLE NO. S712011) (1143112)	ATRAZINE	1B	6C	2006

TABLE 4 (APPENDIX 10)
HISTORIC GROUNDWATER CONTAMINATION CASE DESCRIPTION BY COUNTY
ALL AGENCIES, 1994-2008

COUNTY	AGENCY	DIVISION	SECTION	FILE NAME	FILE NUMBER	LOCATION	CONTAMINATION DESCRIPTION	ENFORCEMENT STATUS		YEAR DELETED
TARRANT										
	TCEQ									
		ENF		BELL HELICOPTER / TEXTRON (PLANT 5)	32248	HWY 360 & AVE K, GRAND PRAIRIE	SOLVENT STORAGE TANKS	1	6C	2000
		RMD	CA	BORDEN CHEMICAL	31260	3221 E RANDOL MILL RD ARLINGTON 76011	BENZENE, TOLUENE	3A	6D	2000
			VC/IOP	FORMER PIONEER CONCRETE	47	617 EAST DALLAS ROAD, GRAPEVINE	CHLORINAT ED HYDROCARBONS, METALS	0	6D	2000
			VC/VC P	315 NORTH GREAT SOUTHWEST PARKWAY	1625	315 NORTH GREAT SOUTHW EST PARKWA Y, ARLINGT ON	VOCS, METALS, TPH		6C	2003
				CHILL AIR OF TEXAS	1562	214 NW 25TH STREET, GRAND PRAIRIE	CHLORIN ATED SOLVENTS		6C	2003
				1400 BERRY COMPANY, LC	1170	3120 YUMA AVENUE, FT. WORTH	VOCS, PETROLEUM HYDROCARBONS	0	6C	2001
				315 NORTH GREAT SOUTHWEST PARKWAY	1625	315 NORTH GREAT SOUTHWEST PARKWAY, ARLINGTON	VOCS, METALS, TPH		6C	
				ALBERTSON' S NO. 4181	1587	SWC RUFE SNOW AND GRAPEVI NE HIGHWA Y, RICHLAN D HILLS	VOCS, METALS, TPH		6C	2004
				ALTA MESA/MC CART SHOPPING CENTER	1301	3504-3520 ALTA MESA BOULEVARD, FORT WORTH	VOCS		6D	2005
				ARMSTRONG HUGHES PROPERTY	321	12000 SOUTH PIPELINE ROAD, FORT WORTH	TPH/METALS	0	6C	2000
				BROOKS CROSSING SHOPPING CENTER	1201	6245 RUFE SNOW DRIVE, SUITE 750, WATAUGA	CHLORINATED SOLVENTS	0	6C	2001
				CHILL AIR OF TEXAS	1562	214 NW 25TH STREET, GRAND PRAIRIE	CHLORINATED SOLVENTS		6C	
				FORT WORTH CAN PLANT - MILLER BREWING	260	6600 WILL ROGERS BOULEVAR D, FORT WORTH	SOLVENTS	0	6D	1999
				FREEMAN PONTIAC	1092	701 NORTHEAST LOOP 820, HURST	PETROLEUM HYDROCARBON	0	6C	2001
				HARWOOD CENTRAL VILLAGE SHOPPING CENTER	541	2101-2113 HARWOOD ROAD, BEDFORD	CHLORINATED SOLVENTS	0	6D	2001
				MAYFIELD VILLAGE SHOPPING CENTER	132	2501 MAYFIELD ROAD, ARLINGTON	CHLORINATED SOLVENTS	0	6C	2000
				OVERLAND STAGE SHOPPING CENTER	1128	5705 - 5791 SOUTHWEST GREEN OAKS BLVD., ARLINGTON	CHLORINATED SOLVENTS		6C	2005
				TELITHA AKERS SURVEY	1042	745 AND 785 GRAPEVINE HIGHWAY, HURST	VOCS	0	6C	1999
				TELITHA AKERS SURVEY	1042	745 AND 785 GRAPEVINE HIGHWAY, HURST	VOCS	0	6C	2001
				THE INK COMPANY	1355	1139 NORTH CARRIER PARKWAY	TPH		6C	
				VANDERGRIFF ACURA DEALERSHIP	555	1333 EAST IH 20, ARLINGTON	TPH, BTEX	0	6C	2000
				W. J. HOLLAND SURVEY	168	SE CORNER US HWY 377/ WALL-PRICE KELLER, KELLER	METALS	0	6C	1998
		WPD	MSW	LAIDLAW / CITY OF FORT WORTH	MSW00464A	BETW LITTLE FOSSIL AND BIG FOSSIL CREEKS, S OF MIDWAY RD & ROCK ISLAND RR, 300 FT S OF SH 121, AND 0.4 MI N OF ELLIOT READERS RD, FORT WORTH	MW-9, 103: VOCS (ACETONE; BENZENE; CHLOROBENZENE; 1,4-DICHLOROBENZENE)	2B	6C	1999
				WASTE MANAGEMENT CITY OF FORT WORTH EASTSIDE LANDF	MSW01004C	S OF E 1ST STREET BETWEEN WEST FORK OF TRINITY RIVER AND RANDOL MILL RD	MW-1R, 7: ARSENIC	2B	6C	2007
				ALLIED / MILL CREEK	MSW0020 8A	SOUTH OF FM 1886 & SILVER CREEK RD, 3.5 MI W SH 199	MW-3B: ARSENIC	2A	6C	2003
		WSD	PDW	BENBROOK VILLAGE MOBILE HOME PARK	G2200293A	1	PROPANE, BUTANES, PENTANES, HEXANES	2C	6C	2001
				PELICAN BAY	G2200164?	10-92 ACRES	TRICHLOROETHENE	Z	6C	2005
				PELICAN BAY	G2200164J	10-92 ACRES	TRICHLOROETHENE	2D	6C	2000
				PELICAN BAY	G2200164L	AT ENTRY POINT 001	TRICHLOROETHENE	X	6E	2001
				PELICAN BAY	G2200164M	AT ENTRY POINT 001	TRICHLOROETHENE	X	6E	2001
				SAMANTHA SPRINGS	G2200327B	SPRING 2 1800 BLOCK OF OTTINGER RD	CIS-1,2-DICHLOROETHENE, 1,1-DICHLOROETHANE, 2-CHLOROPROPANE	2C	6C	2008
TAYLOR										
	RCT									
		OIL & GAS	7B	FISHER- WEBB, INC	7B-5953	5 MILES SW OF TUSCOLA	CHLORIDE	2	6C	1999
				LINDA HERMAN COMPLAINT	7B-5797	4 MILES NORTH OF MERKEL	NACL	5	6C	1999
				UNIDENTIFIED	7B-7107	2 MILES SOUTH OF OVALO	SALTWATER IN WATER WELL	2	6C	2001
				UNIDENTIFIED	7B-8081	MERKEL TOWN LOT	REFINED/WASTE OIL IN WELL	2D	6C	2006
	TCEQ									
		RMD	VC/VCP	VICTOR EQUIPMENT COMPANY	1563	3501 MAPLE STREET, ABILENE	VOCS		6C	
				VICTOR EQUIPMENT COMPANY	1563	3501 MAPLE STREET, ABILENE	VOCS		6C	2003
TERRY										
	TCEQ									
		WSD	PDW	BROWNFIELD CITY OF	2230001		CARBON TETRACHLORIDE		6C	1999
				BROWNFIELD CITY OF	G2230001H	8-WEST STORY STREET	CARBON TETRACHLORIDE		6E	2000
TOM GREEN										
	RCT	OIL & GAS	7C	BOB BERRIE LANDOWNER	7C-2096	1.1 MILES NORTH OF HARRIET	HYDROCARBONS	1C	6C	2000

TABLE 4 (APPENDIX 10)
HISTORIC GROUNDWATER CONTAMINATION CASE DESCRIPTION BY COUNTY
ALL AGENCIES, 1994-2008

COUNTY	AGENCY	DIVISION	SECTION	FILE NAME	FILE NUMBER	LOCATION	CONTAMINATION DESCRIPTION	ENFORCEMENT STATUS		YEAR DELETED
TOM GREEN										
	RCT									
		OIL & GAS	7C	STUART SEIDEL COMPLAINT	7C-2183	2 MILES NORTH OF CHRISTOVAL	HIGH CHLORIDES	1C	6C	2006
	TCEQ									
		RMD	CA	B & W FOUNDRY & MANUFACTURING	30537	512 UPTON STREET, SAN ANGELO	LEAD, CHROMIUM	3	6C	2000
				TEXAS DEPT. OF TRANSPORTATION SAN ANGELO	64138	LOOP 306 & KNICKERBO CKER ROAD, SAN ANGELO	METHYLENE , CHLORIDE, FORMALDEHYDE, BTEX	3B	6C	2000
TRAVIS										
	TAGD									
		BS/EACD		COLD SPRINGS		COLORADO RIVER	FECAL COLIFORM	1B,2D	6	2001
				MAIN BARTON SPRING		ZILKER PARK	SEDIMENT, BACTERIA	1B	6	2001
				USGS TARGET MW	58-20-216	USGS (TARGET) MONITOR WELL-2300 W. BEN WHITE	DISSOLVED LEAD, CU, ZN, AL	1A	6C	2005
	TCEQ									
		ENF		SOUTHWESTERN MOTOR REBUILDERS	52018	502 EAST BEN WHITE BOULEVAR D	LEAD	3	6C	2000
		RMD		TRAVIS CTY/HWY 183 (FORMER IBM SITE): MW-10	N/A	ON S SIDE OF LITTLE WALNUT CREEK AND E SIDE OF US 1835, AUSTIN, TX.	RADIUM 228, GROSS ALPHA RADIOACTIVITY	0	6C	1998
			CA	COASTAL STATES CRUDE GATHERING CO	83388	AUSTIN	BETX, TPH	2B	6D	2000
				GAVLON INDUSTRIES INC	30498	9808 S INTERREGIO NAL HWY 35 AUSTIN 78745	PAINT SOLVENTS, BENZENE	4	6D	2000
				HUNTSMAN PETROCHEMICAL CORP	30688	7114 N LAMAR BLVD AUSTIN 78752	VOLATILE ORGANICS, METALS	2B	6C	2002
			SSDAT	LINCOLN PROPERTIES	FILED BY SITE NAME	CONGRESS AVENUE, AUSTIN	HYROCARB ONS	6C	6C	2000
			VC/BSA	THE MARY LEE COMMUNITY	G034	1339 LAMAR SQUARE DRIVE, AUSTIN	CHLORINATED SOLVENTS	0	6D	2001
			VC/VCP	AMERICAN CLEANERS FACILITY	187	309-11 WEST 5TH STREET, AUSTIN	SOLVENTS	0	6C	2000
				AUSTIN EXECUTIVE AIRPARK	941	811 HOWARD LANE, AUSTIN	VOCS, SVOCS	0	6C	1999
				BLOCK 4, 100 COLORADO STREET	1110	100 COLORADO STREET, AUSTIN	PAH, BTEX, TPH	0	6C	1999
				CHAMPION TRACT (BULL CREEK SHOOTING RANGE)	881	FM 2222 @ LOOP 360, AUSTIN	METALS	0	6C	2002
				CHAMPIONS PROPERTY	1257	FM 2222 NEAR LOOP 360, AUSTIN	LEAD		6E	
				CHAMPIONS PROPERTY	1257	FM 2222 NEAR LOOP 360, AUSTIN	LEAD	0	6E	2002
				GULF SERVICE STATION/ AM CO	1568	1221 SOUTH IH- 35, AUSTIN	VOCS, TPH		6C	2004
				HENSEL PHELPS CONSTRUCTION COMPANY, INC.	338	16021 NORTH IH 35, PFLUGERVIL LE	TPH, METALS	0	6C	2000
				LITTLEFIELD PARKING GARAGE	673	508 BRAZOS STREET, AUSTIN	TPH	0	6C	2000
				PHILLIPS BUILDING	690	103 EAST 5TH STREET, AUSTIN	TPH/SOLVEN TS	0	6C	1998
				RAILROAD TRACT 3	1379	1601 - 1613 EAST 5TH STREET, AUSTIN	VOCS, SVOCS, METALS, TPH	0	6C	2002
				RAILROAD TRACT 4	1380	1912 EAST 5TH STREET, AUSTIN	VOCS, SVOCS, METALS, TPH	0	6C	2002
				RAILROAD TRACT 5	1381	2305 - 1415 EAST 5TH STREET, AUSTIN	VOCS, SVOCS, METALS, TPH	0	6C	2002
				TEXAS ELECTRIC COOPERATIVES, INC.	994	8140 BURNET ROAD, AUSTIN	PCBS, TPH, VOCS, METALS	0	6C	2001
		WPD	MSW	CITY OF AUSTIN (FORMER MW-4)	MSW00360A	SE OF BERGSTROM AFB, ALONG THE W SIDE OF FM 973, BETW FM 812 AND ONION CREEK, AUSTIN, TX.	VOCS (TCE, CIS-1,2- DICHLOROETHENE, 1,4- DICHLOROBENZENE, ACETONE, AND BENZENE)	2B	6C	1997
				TRAVIS COUNTY / HWY 290	MSW00684	0.3 MI W OF GILES RD ON N SIDE OF US 290E, AUSTIN	TOTAL ORGANIC CARBON, VOCS (CHLOROBENZENE; 1,4-DICHLOROBENZENE)	2B	6C	2000
		WSD	PDW	HILL COUNTRY SPRINGS	S2270326A	1 - AT SPRING	TRICHLOROETHENE	2C	6C	2007
UPTON										
	RCT									
		OIL & GAS	7C	EXXONMOBIL	0CP# 1846	20 MILES NORTH OF RANKIN, SEC.3	HYDROCARBON	1D	6C	2003
				RAIDER O & G (NICKELL COMPLAINT)	7C-7214	10 MILES NE OF MCCAMEY	HYDROCARBON	1C	6C	2006
				SHELL PIPELINE CO.		17 MILES N OF RANKIN	BTEX, HYDROCARBS	0	6C	1999
				TRANSWEST ERN/NORTHERN NATURAL		17 MILES NE OF RANKIN	PCB	0	6C	1999
VICTORIA										
	RCT									
		OIL & GAS	2	AURORA RESOURCES (PREV. AEP GAS MKTG)	OCP# 1101		BTEX	0	6C	2006
				CHARBULA	O2-94-2377	4 MILES SE OF INEZ	CHLORIDES	1C	6C	1994
				JEANSONNE COMPLAINT	2-97-2748	1 1/2 MILES WSW PLACEDO	CHLORIDE, TDS	1C	6C	1997
	TCEQ									
		RMD	VC/VCP	HALLIBURTON ENERGY SERVICES - VICTORIA	1429	101 HOLT ROAD, VICTORIA	VOCS, SVOCS, METALS, TPH		6C	2004
				ONE O'CONNOR PLAZA	1028	101 WEST GOODWIN STREET, VICTORIA	BTEX, TPH	0	6C	1999
		WSD	PDW	VICTORIA COUNTY WCID 1	G2350001B	5-HATCHET & COMMERCE	BENZENE	2D	6C	2004

TABLE 4 (APPENDIX 10)
HISTORIC GROUNDWATER CONTAMINATION CASE DESCRIPTION BY COUNTY
ALL AGENCIES, 1994-2008

COUNTY	AGENCY	DIVISION	SECTION	FILE NAME	FILE NUMBER	LOCATION	CONTAMINATION DESCRIPTION	ENFORCEMENT STATUS		YEAR DELETED
WALLER										
	TCEQ									
		RMD	VC/VCP	PAVESTO NE COMPANY, LP	1233	30001 KATY BROOKSH IRE ROAD, KATY	VOCS, METALS		6D	2004
				PAVESTONE COMPANY, LP	1233	30001 KATY BROOKSH IRE ROAD, KATY	VOCS, METALS		6D	2005
				PROGRESSIVE METALS PROPERTY	185	19814 G. H. CIRCLE, WALLER	METALS	0	6C	1998
WARD										
	RCT									
		OIL & GAS	8	NORTH CRAWAR-TRANSWESTERN PLANT	OCP# 1750	SE OF MONAHANS	HYDROCARBONS	0	6C	2006
WEBB										
	RCT									
		OIL & GAS		KOCH	OCP# 1517	LAT 27.6631 LONG -98.8141 (LOPEZ RANCH)	BTEX, PSH	0	6C	2008
				KOCH	OCP# 1517	LOPEZ RANCH	BTEX, PSH	0	6C	2007
WHARTON										
	RCT									
		OIL & GAS	3	JIMMY KAINEN COMPLAINT	03-5334	1 MILE NE OF EL CAMPO	CHLORIDE, TDS	1C	6C	2000
				MOERS COMPLAINT	3-5090	3 1/2 MILES S. OF WHARTON	NACL, TDS	1C	6C	1997
				TREYBIG COMPLAINT	3-5617	3 MILES SW OF LANE CITY	NACL	1C	6C	2006
WICHITA										
	TCEQ									
		RMD	CA	SHEPPARD ACCESS ROAD	F0028	1100 SHEPPARD ACCESS, WICHITA FALLS	BTEX, SVOC	2C	6C	2000
			VC/VCP	SOUTHW EST PLAZA SHOPPING CENTER	1382	4701 SOUTHWEST PARKWAY, SUITE 24	CHLORINATED SOLVENTS		6E	2005
WILLACY										
	TCEQ									
		RMD		CITY OF RAYMONDVILLE: MW-13, 14, AND 16.	MSW00189	2.8 MI. W OF US 77, 3.9 MI. N OF SH 186, RAYMONDV ILLE, TX.	CHLORIDE, TOTAL ORGANIC CARBON	2A	6C	1998
WILLIAMSON										
	TCEQ									
		RMD	CA	ALAMO CONCRETE PRODUCTS	T1978	FM 2243, GEORGETOWN	PERCHLORATE	1A	6C	2006
				TEXAS CRUSHED STONE	T2058	5300 S IH 35, GEORGETOWN	PERCHLORATE	1A	6C	2006
			VC/VCP	BASLER ELECTRIC CIRCUITS, INC.	412	204 HIGHLAND DRIVE, TAYLOR	METALS		6C	
		WSD	PDW	BRUSHY CREEK MUNICIPAL UTILITY DIS	G2460061B	2	RAW SEWAGE		6E	2000
				CITY OF GEORGETOWN	G2460001A	1-DOWNTOWN PLT	PERCHLORATE	2D	6C	2003
				CITY OF GEORGETOWN	G2460001A	1-DOWNTOWN PLT	PERCHLORATE	Z	6C	2003
				CITY OF GEORGETOWN	G2460001B	2-DOWNTOWN PLT	PERCHLORATE	Z	6C	2003
				CITY OF GEORGETOWN	G2460001C	5-SAN GABRIEL P	PERCHLORATE	Z	6C	2003
				CITY OF GEORGETOWN	G2460001F	10-S SIDE PLNT	PERCHLORATE	Z	6C	2003
				CITY OF GEORGETOWN	G2460001G	11-S SIDE PLNT	PERCHLORATE	Z	6C	2003
				CITY OF GEORGETOWN	G2460001J	9-SAN GABRIEL P	PERCHLORATE	Z	6C	2003
				CITY OF ROUND ROCK	G2460003K	11-S WESTINGHOU	PERCHLORATE	Z	6C	2003
				CITY OF THRALL	G2460015B	2-NW WELL	ATRAZINE	2C	6C	2002
				CITY OF THRALL	G2460015C	3-E WELL	ATRAZINE, METOLACHLOR	2C	6C	2002
				ROUND ROCK, CITY OF	G2460003G	7-SPRING STREET	MERCURY	Z	6A	2003
WINKLER										
	TCEQ									
		WSD	PDW	CITY OF KERMIT	G2480001F	SANTA ROSA 1 @ OAKLAWN &	TETRACHLOROETHENE	2D	6C	2002
				CITY OF KERMIT	G2480001I	SANTA ROSA 4 @ CAMPBELL &	TETRACHLOROETHENE	2D	6C	2002
				CITY OF KERMIT	G2480001J	WALTON 1 @ CAMPBELL & B,	TETRACHLOROETHENE	2D	6C	2002
				KERMIT CITY OF	2480001		TRICHLOROETHENE		6C	1999
				KERMIT CITY OF	G2480001H	TEXAS & KERMIT	TRICHLORO ETHENE		6C	2000
WISE										
	RCT									
		OIL & GAS	9	MEC BUSEY UNIT	OCP# 1549	5 MILES E OF BRIDGEPORT	CONDENSATE	0	6C	2006
	TCEQ									
		WSD	PDW	CITY OF CHICO EAST	G2490004L	4 - 42 ACRE	BENZENE	2D	6C	2003
				CITY OF CHICO EAST	G2490004M	5 - 42 ACRE	BENZENE	2D	6C	2003
WOOD										
	RCT									
		OIL & GAS	6	AMOCO- WEST YANTIS PLANT	-0-	4 MILES NW OF YANTIS	HYDROCAR BONS & NACL	0	6C	1996
				KURILECZ COMPLAINT	06-7699	EARL LEE UNIT	NACL	1C	6C	1996
YOAKUM										
	RCT									
		OIL & GAS	8A	JOE DEATON COMPLAINT		7 MILES NNW OF DENVER CITY	WATER WELL SALTY	1C	6C	2000
				SANDYLAND UNDERGROUND WATER CONS. DIST.	8A-0957	5 MILES NW OF TOKIO	CHLORIDES	2	6C	1994

TABLE 4 (APPENDIX 10)
HISTORIC GROUNDWATER CONTAMINATION CASE DESCRIPTION BY COUNTY
ALL AGENCIES, 1994-2008

COUNTY	AGENCY	DIVISION	SECTION	FILE NAME	FILE NUMBER	LOCATION	CONTAMINATION DESCRIPTION	ENFORCEMENT STATUS		YEAR DELETED
YOAKUM										
	RCT									
		OIL & GAS	8A	SANDYLAND UWCD COMPLAINT		1 MILE SW OF DENVER CITY	METHANE/G AS IN GW, CO	2	6C	2001
				VULCAN CHEMICALS COMPANY	OCP# 1103	2.5 MILES EAST OF DENVER CITY	BRINE	2D	6C	2006
				WESTERN FRONT COMPLAINT	8A-3197	DENVER CITY	NACL	1C	6C	1997
	TAGD									
		SLUWCD		TONY WINN	24-58-503	NW4 SECTION 675 - JOHN H. GIBSON SURVEY	CHLORIDE	1	6C	1995
	TCEQ									
		RMD	VC/BSA	DELUXE CLEANERS BUILDING	G041	416 NORTH MAIN, DENVER CITY	CHLORINATED SOLVENTS		6C	
		WSD	PDW	DENVER CITY, CITY OF	2510001		ALKANES, PROPANES, CYCLOPENTANE, THIPOPHENE , SEC-BUTYL BENZENE		6E	1999
				DENVER CITY, CITY OF	2510001	WELL 11 (G2510001F) - SW END OF E-W AIRPORT RUNWAY, NW OF DENVER CITY	ALKANES, PROPANES, CYCLOPENTANE, THIPOPHENE , SEC-BUTYL BENZENE	2C	6E	1998
				DENVER CITY, CITY OF	G2510001F	11-1/2 MI W OF WELL 10	ALKANES, PROPANES, CYCLOPENTANE, THIPOPHENE , SEC-BUTYL BENZENE		6E	2000