Photographic Review of Selected USGS Stations

Sabine River

Sabine-Neches BBEST

Big Sandy Creek n. Big Sandy

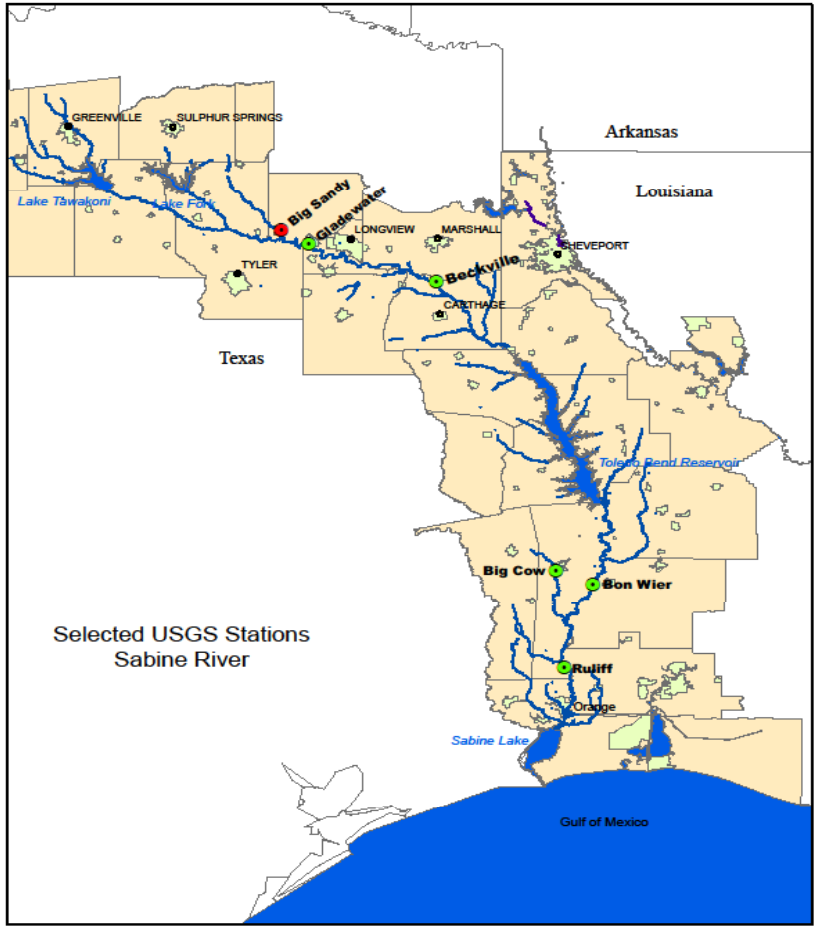

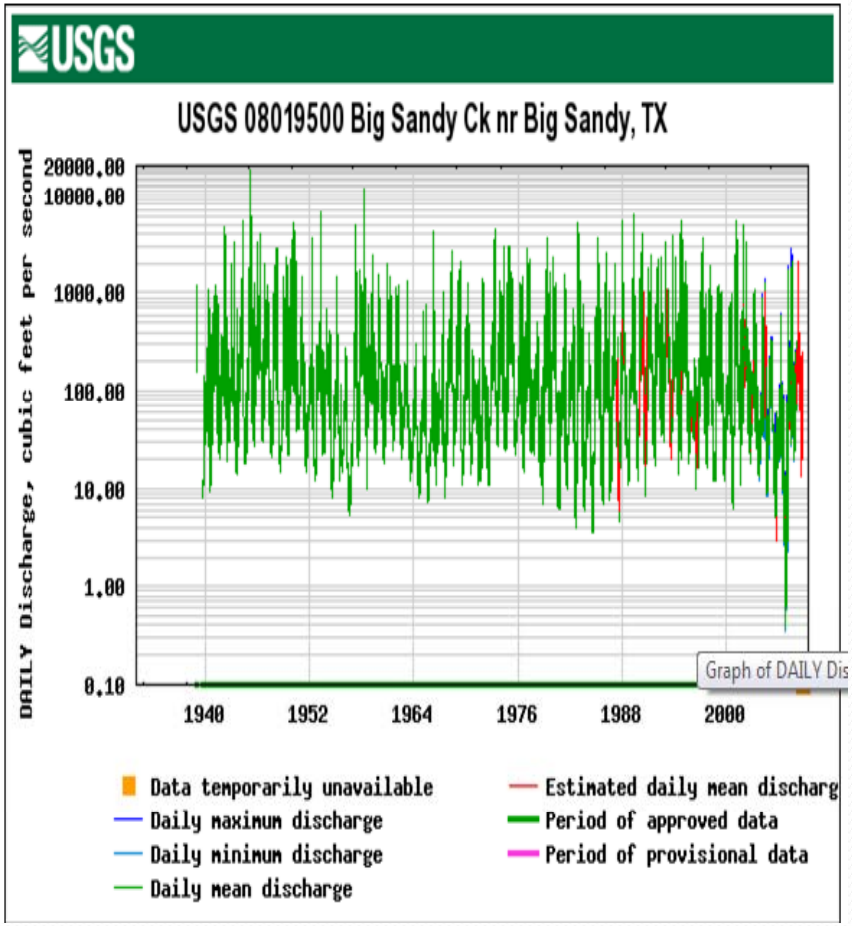

Big Sandy Creek n. Big Sandy

Upstream

Downstream

Big Sandy Creek n. Big Sandy

Lower Flow

Higher Flow

Sabine River n. Gladewater

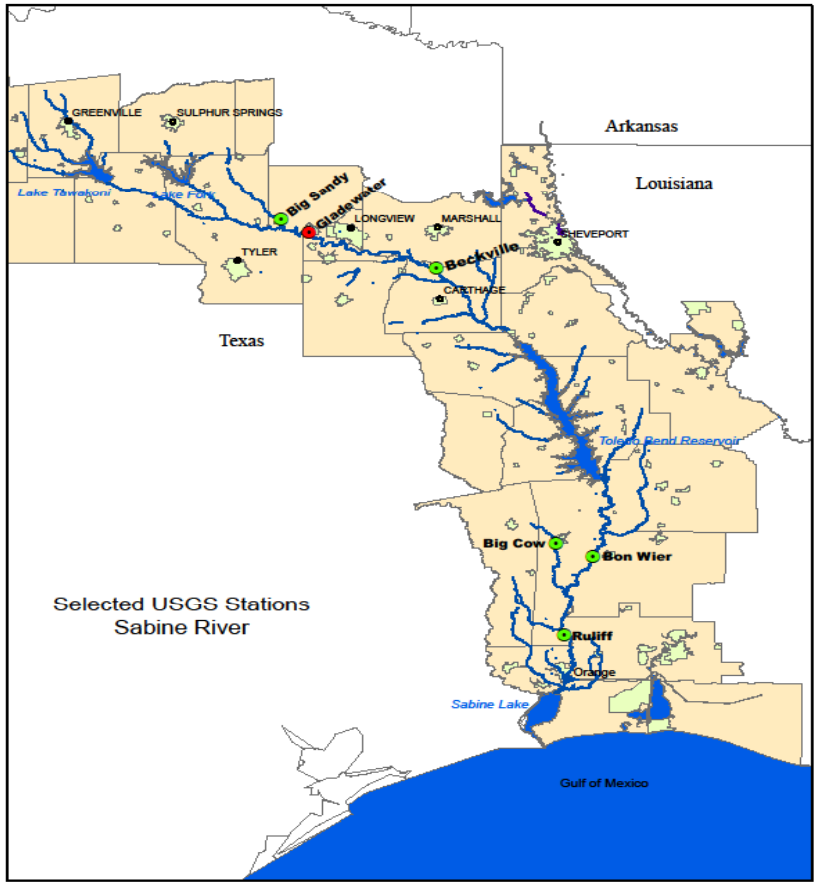

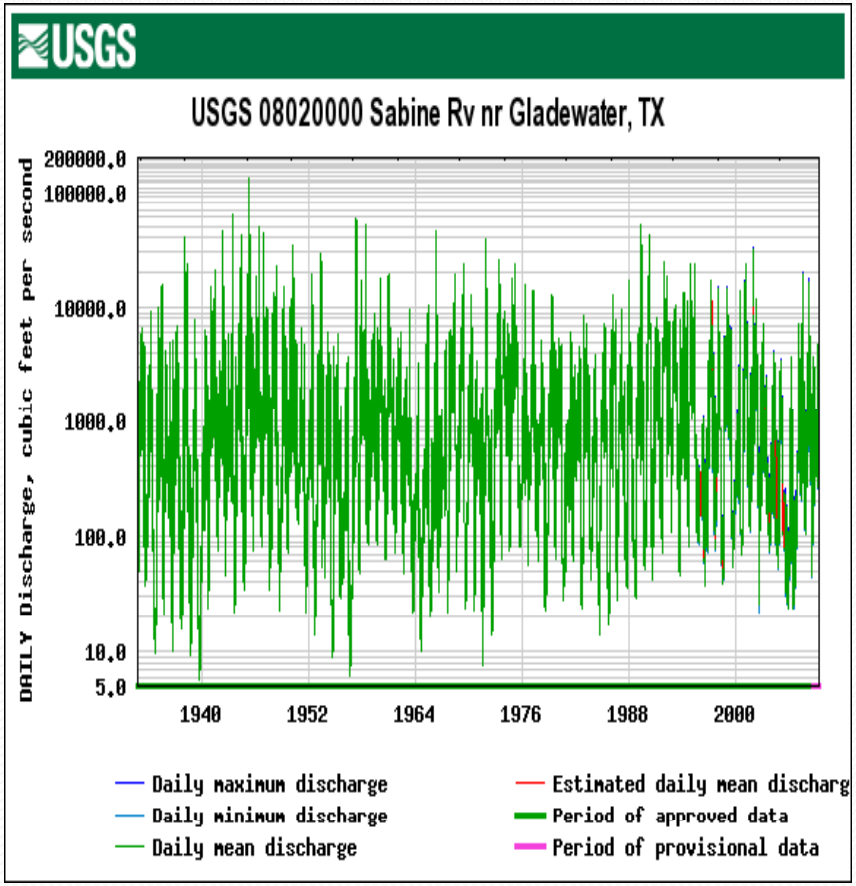

Sabine River n. Gladewater

Sabine River n. Gladewater

Upstream

Downstream

Sabine River n. Beckville

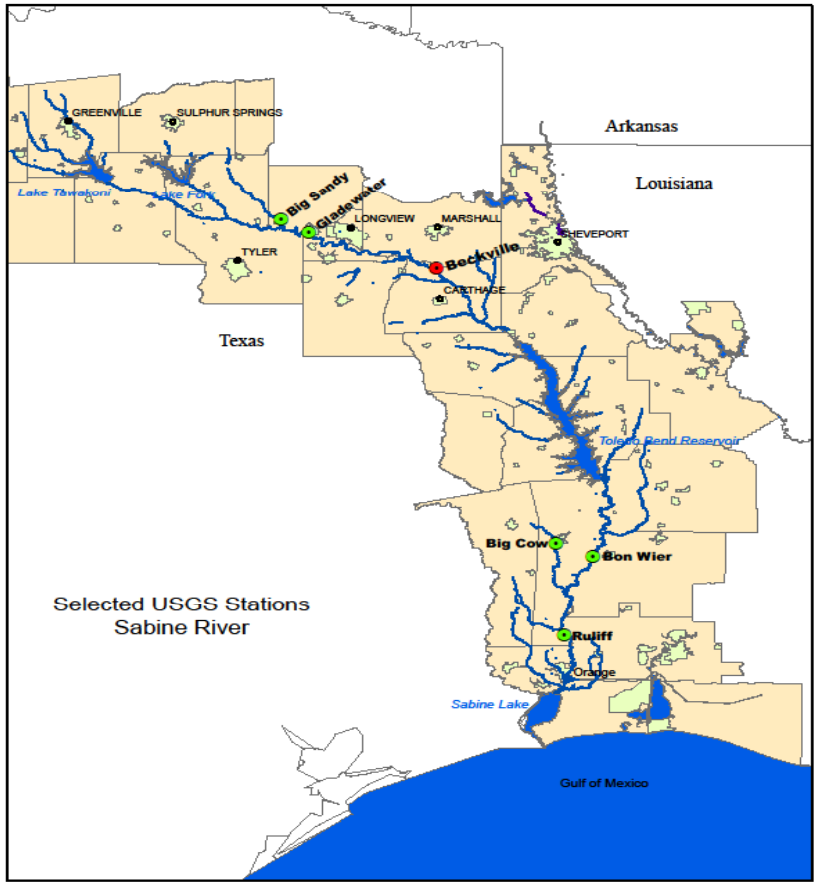

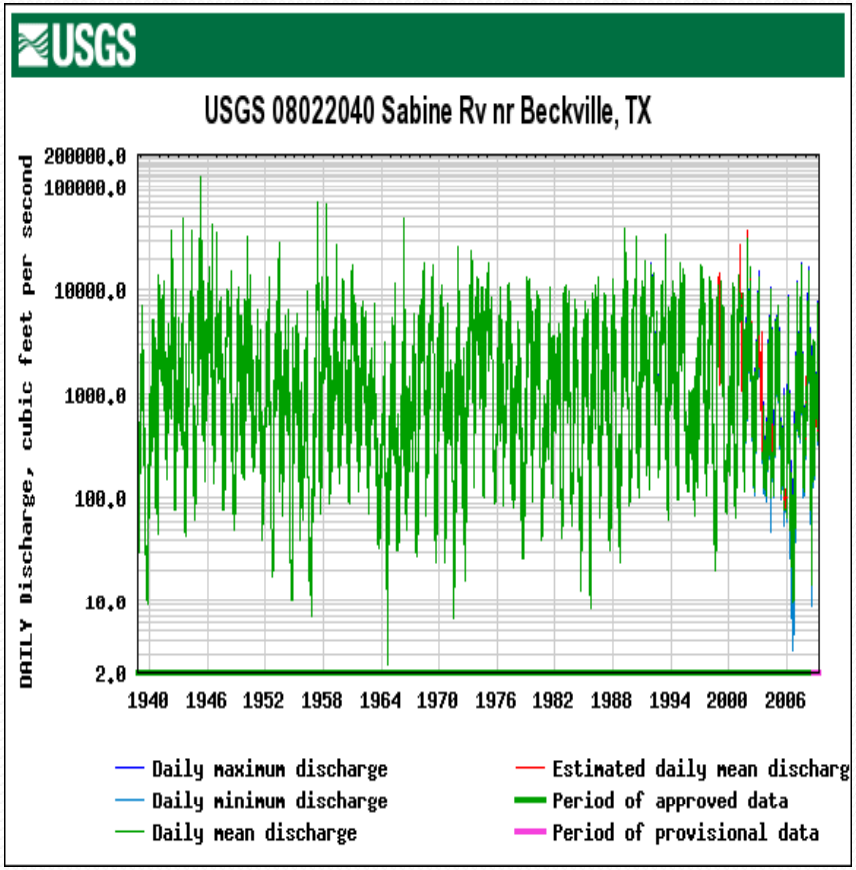

Sabine River n. Beckville

Sabine River n. Beckville

Upstream

Downstream

Sabine River n. Bon Wier

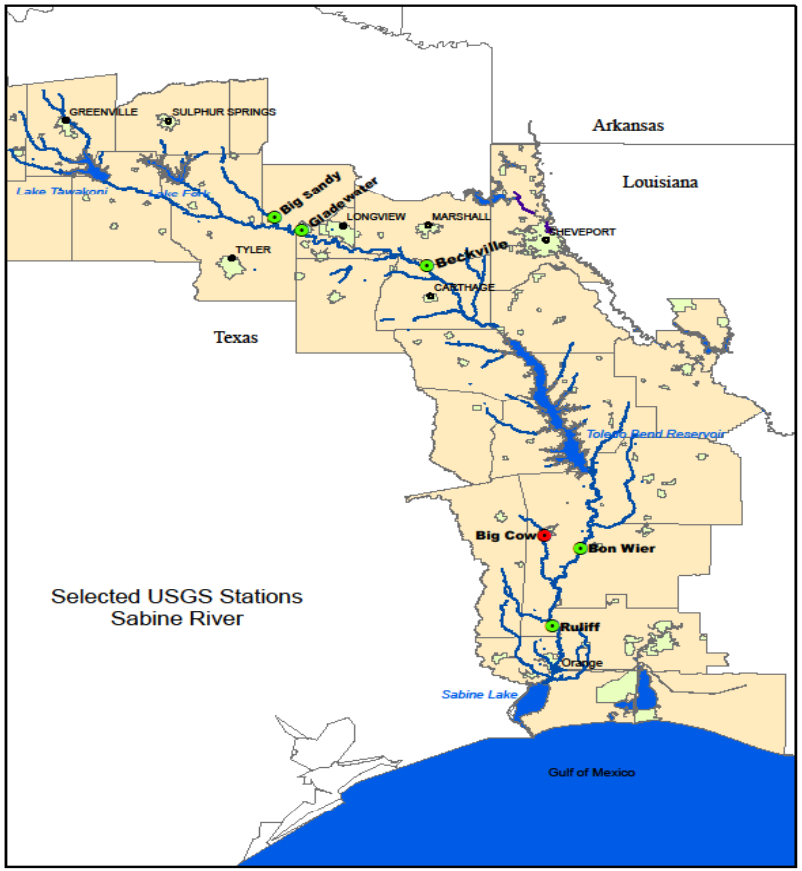

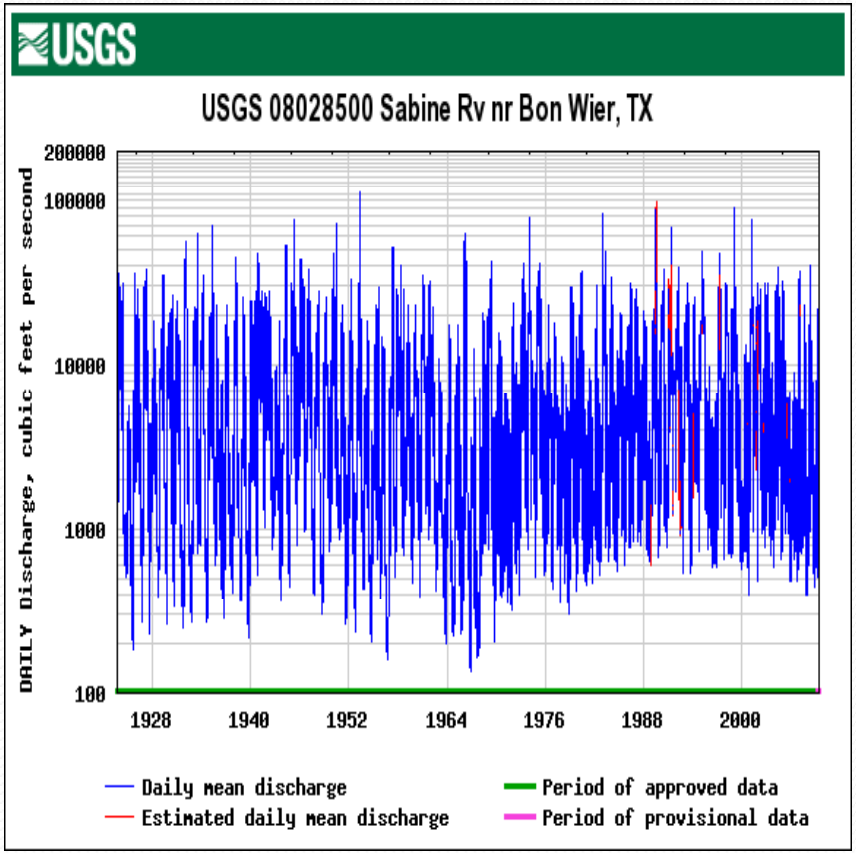

Sabine River n. Bon Wier

Sabine River n. Bon Wier

Upstream

Downstream

Big Cow Creek n. Newton

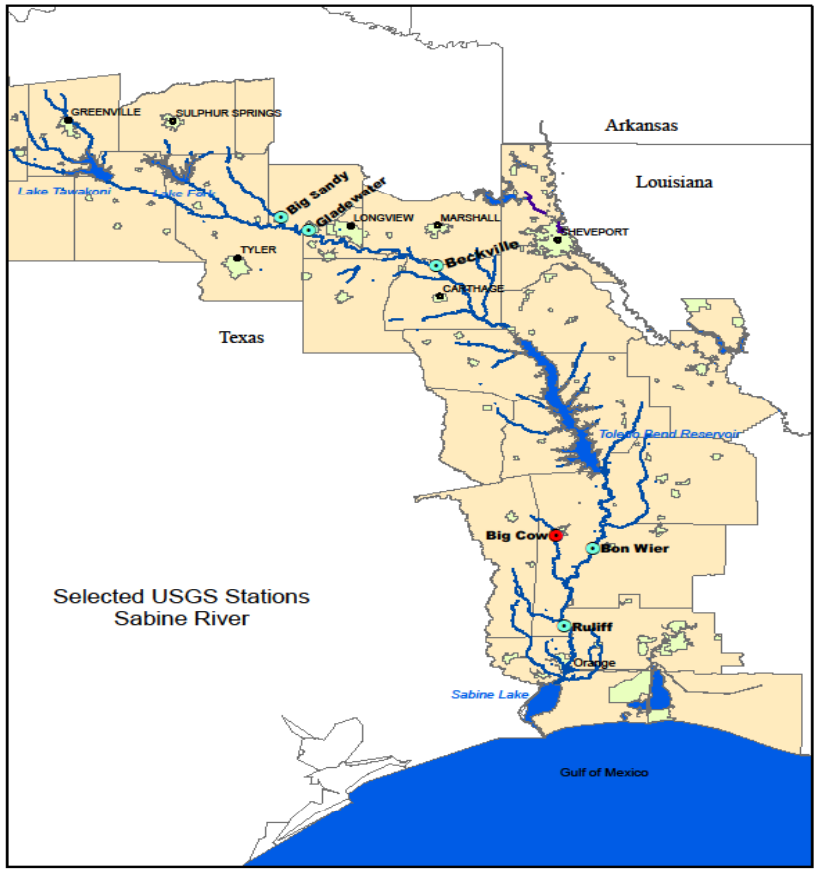

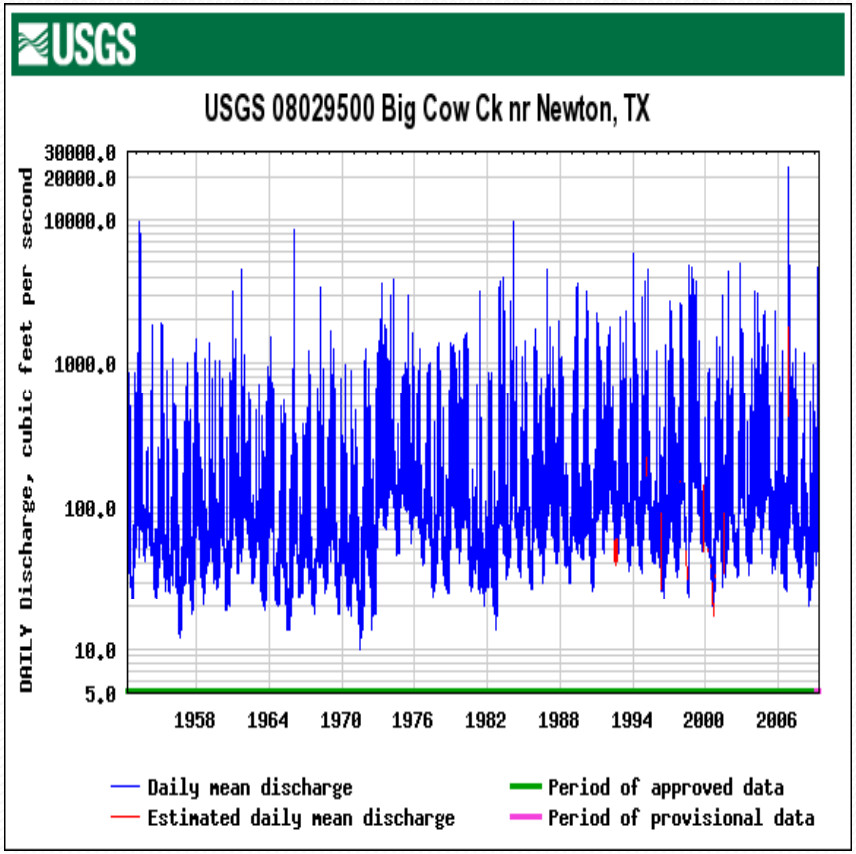

Big Cow Creek n. Newton

Big Cow Creek n. Newton

Upstream

Downstream

Sabine River n. Ruliff

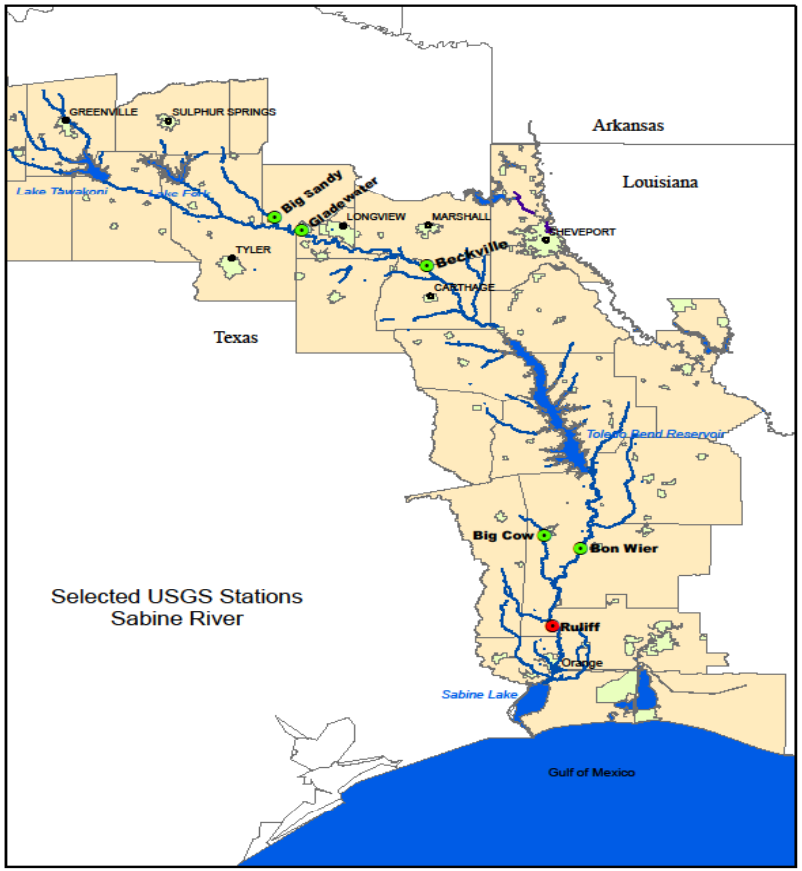

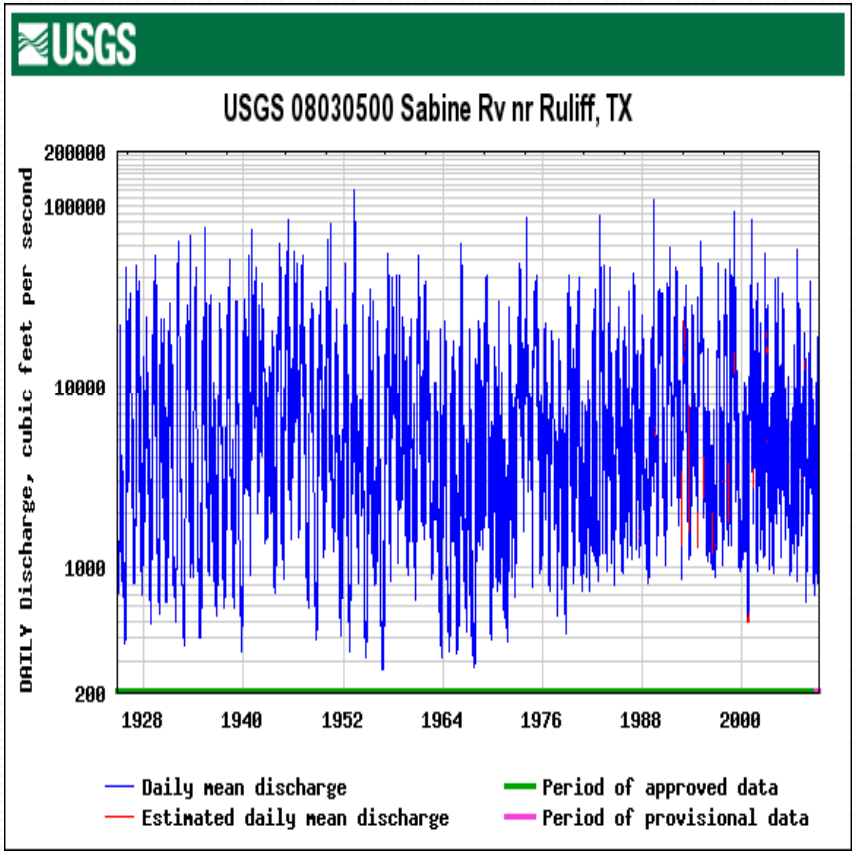

Sabine River n. Ruliff

Sabine River n. Ruliff

Upstream

Downstream

Photographic Review of Selected USGS Stations

Neches River

Sabine-Neches BBEST

Neches River n. Neches

Neches River n. Rockland

Angelina River n. Alto

Attoyac Bayou n. Chireno

Neches River @ Evadale

Neches River @ Evadale

Upstream

Downstream

Village Creek n. Kountze

Village Creek n. Kountze

Upstream

Downstream