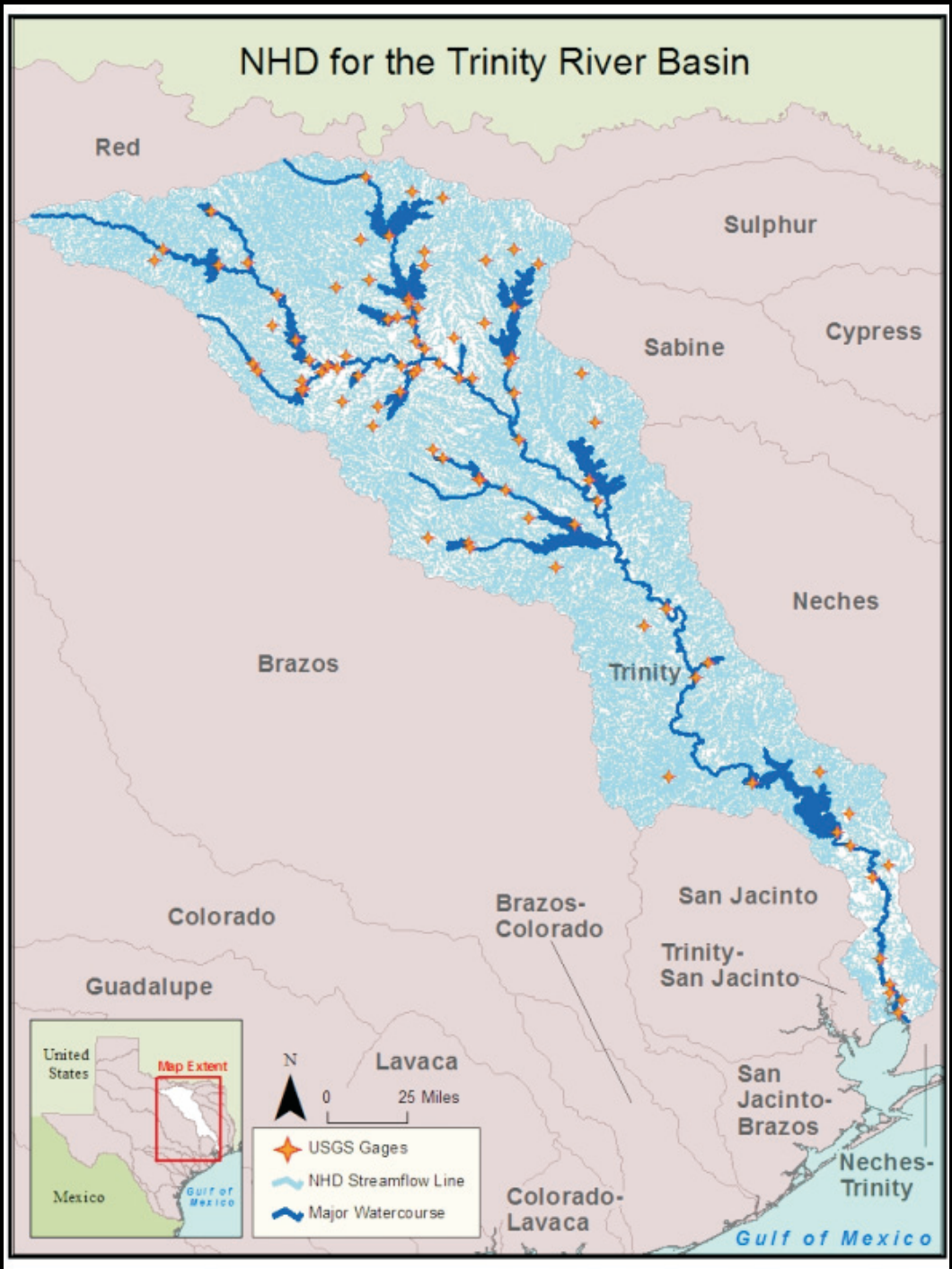

1. NHD for the Trinity River Basin

2. Trinity River System

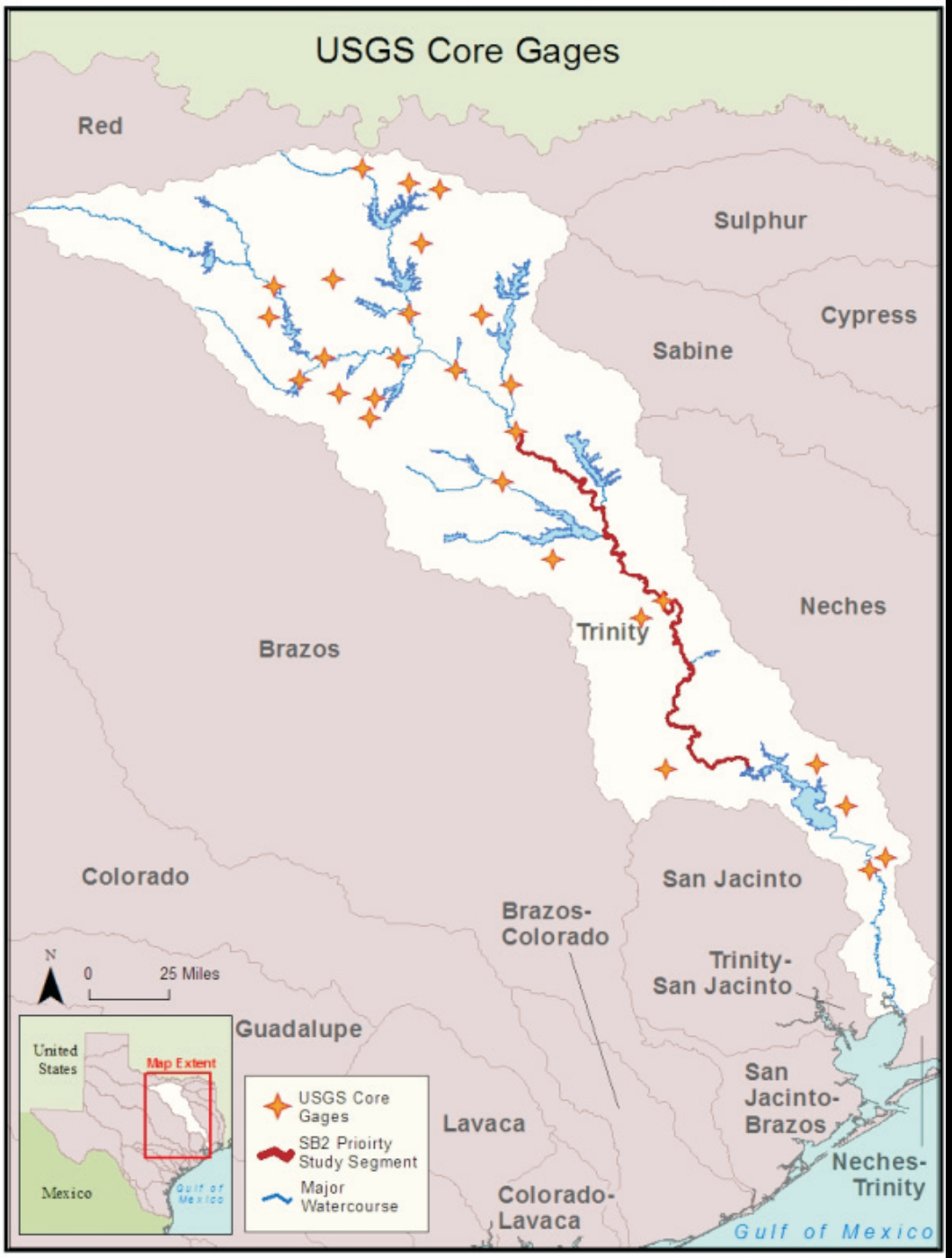

3. USGS Core Gages

4. Ecological Zonation

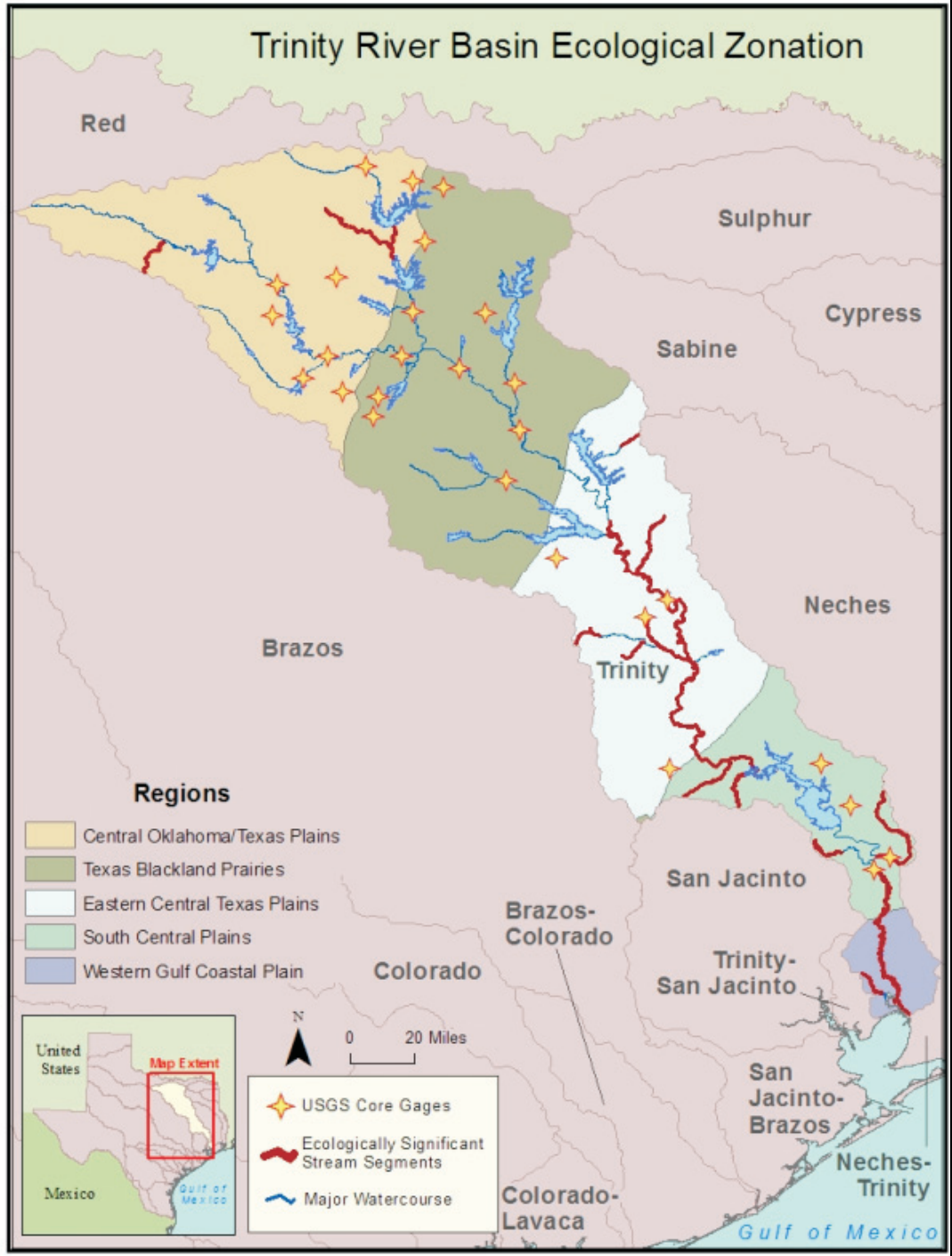

5. Biotic Provinces

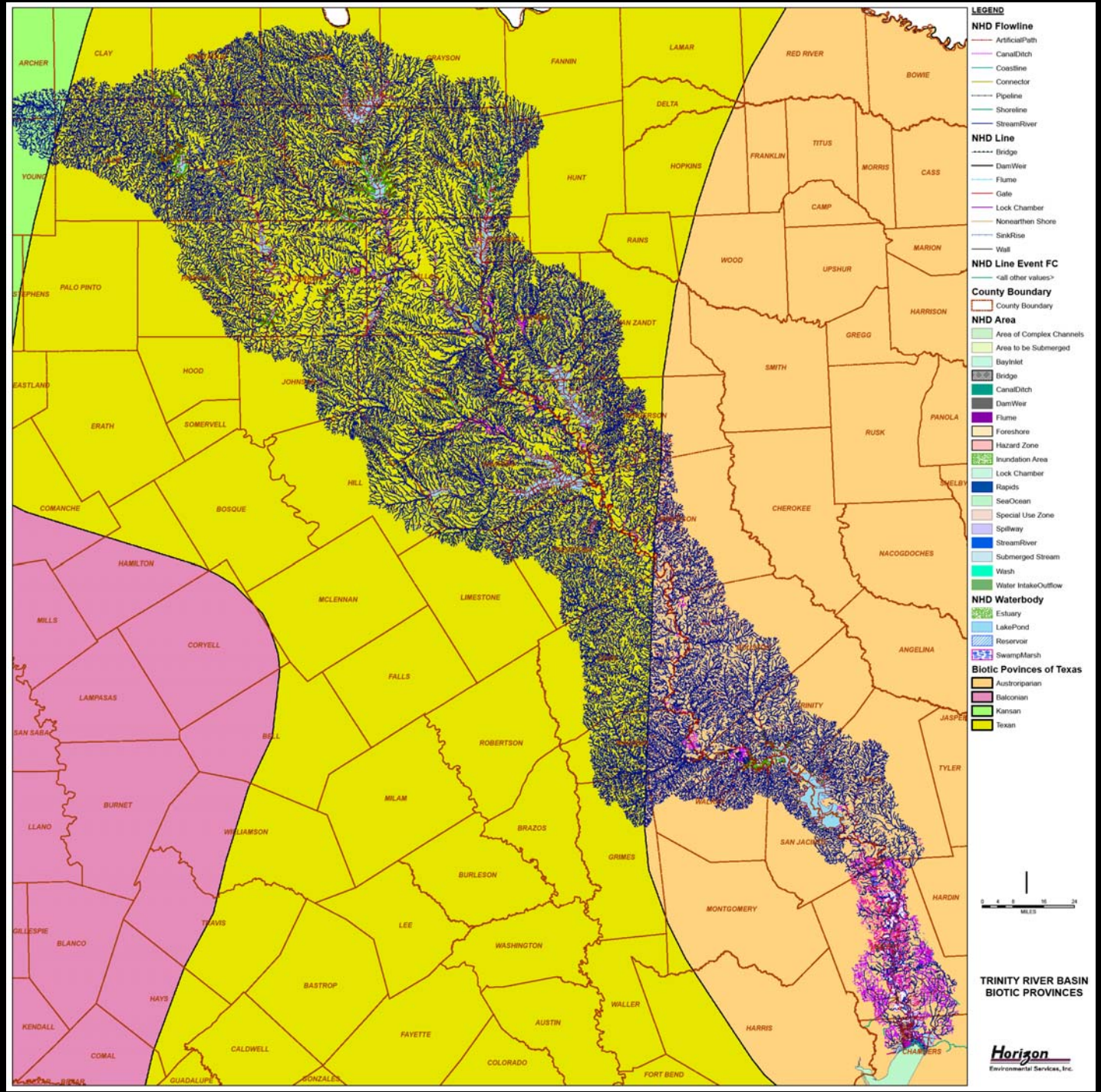

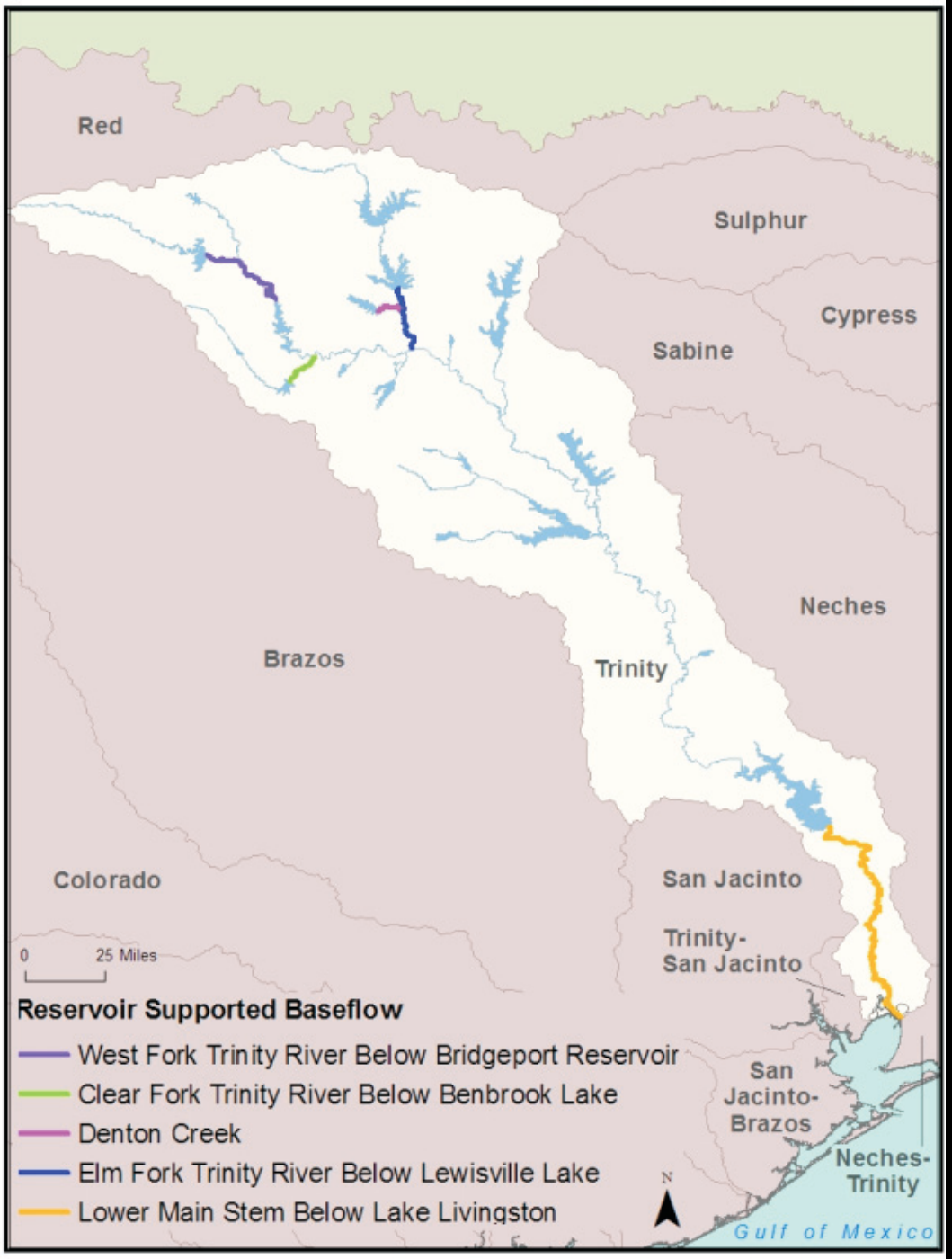

6. Reservoir Supported Baseflow

7. Vegetation Types Benefitting from Overbanking Flows

8. Vegetation Types

9. Example Inundation Areas

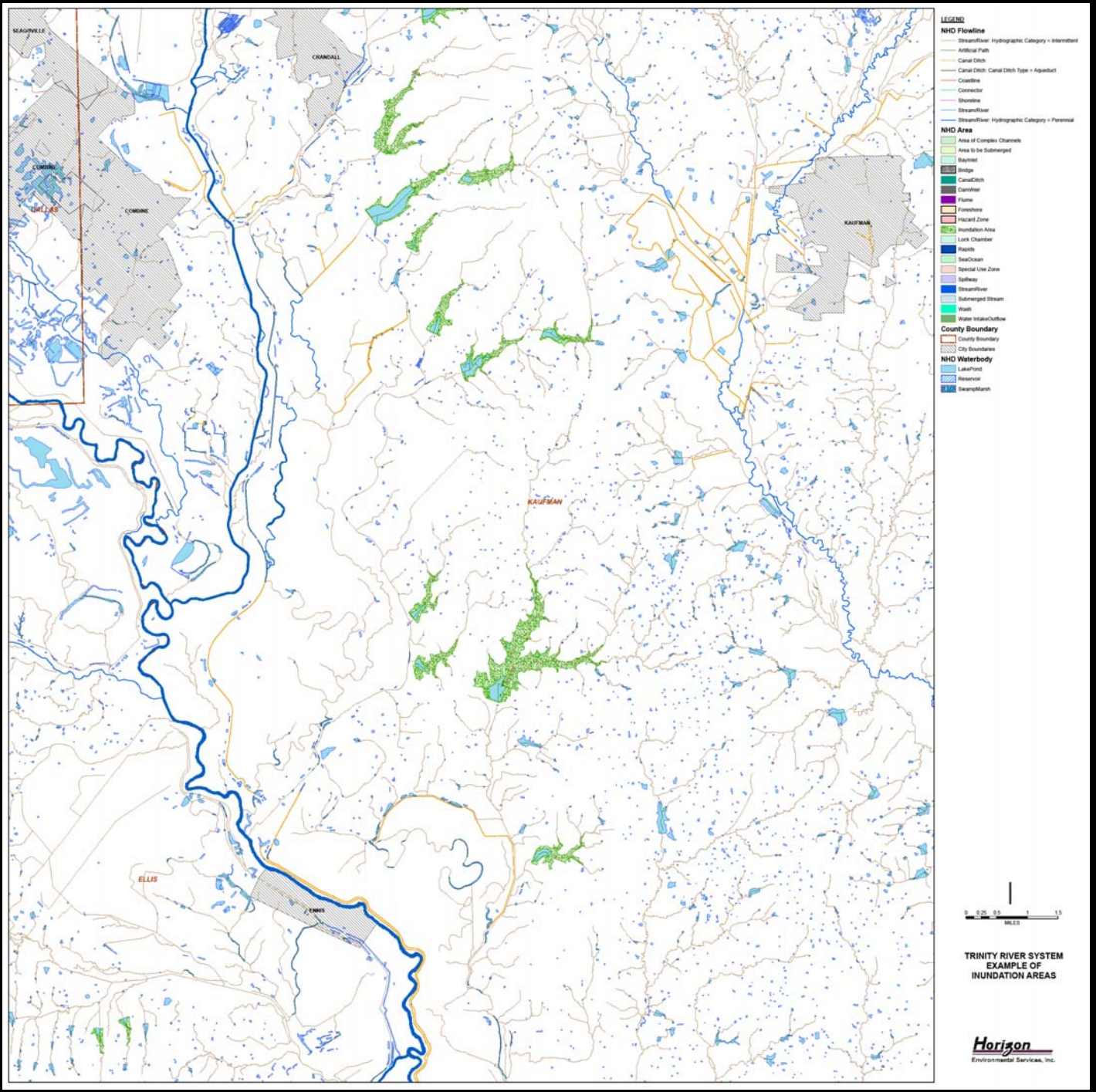

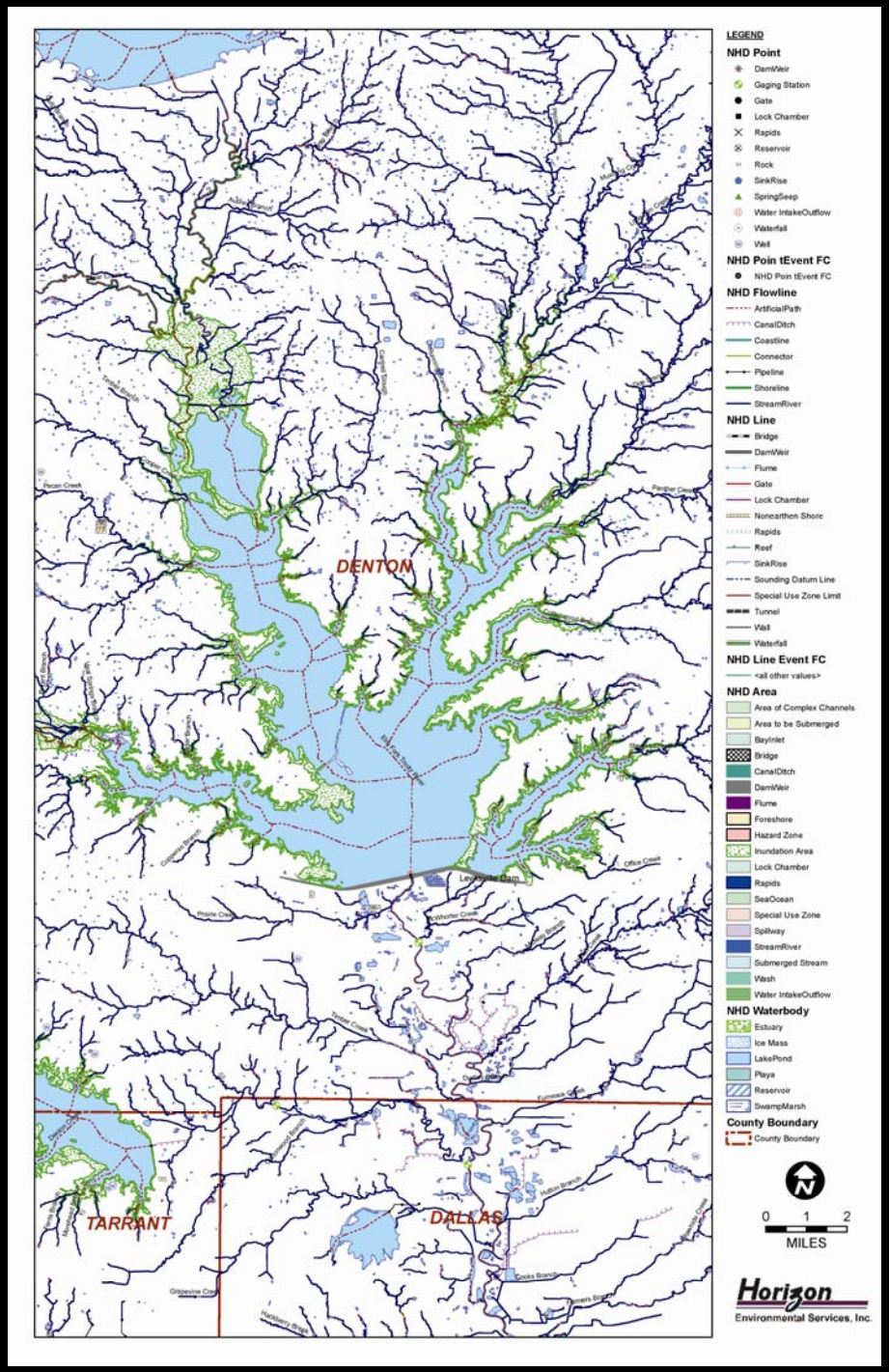

10. Lewisville Reservoir

11. Marsh Areas (1)

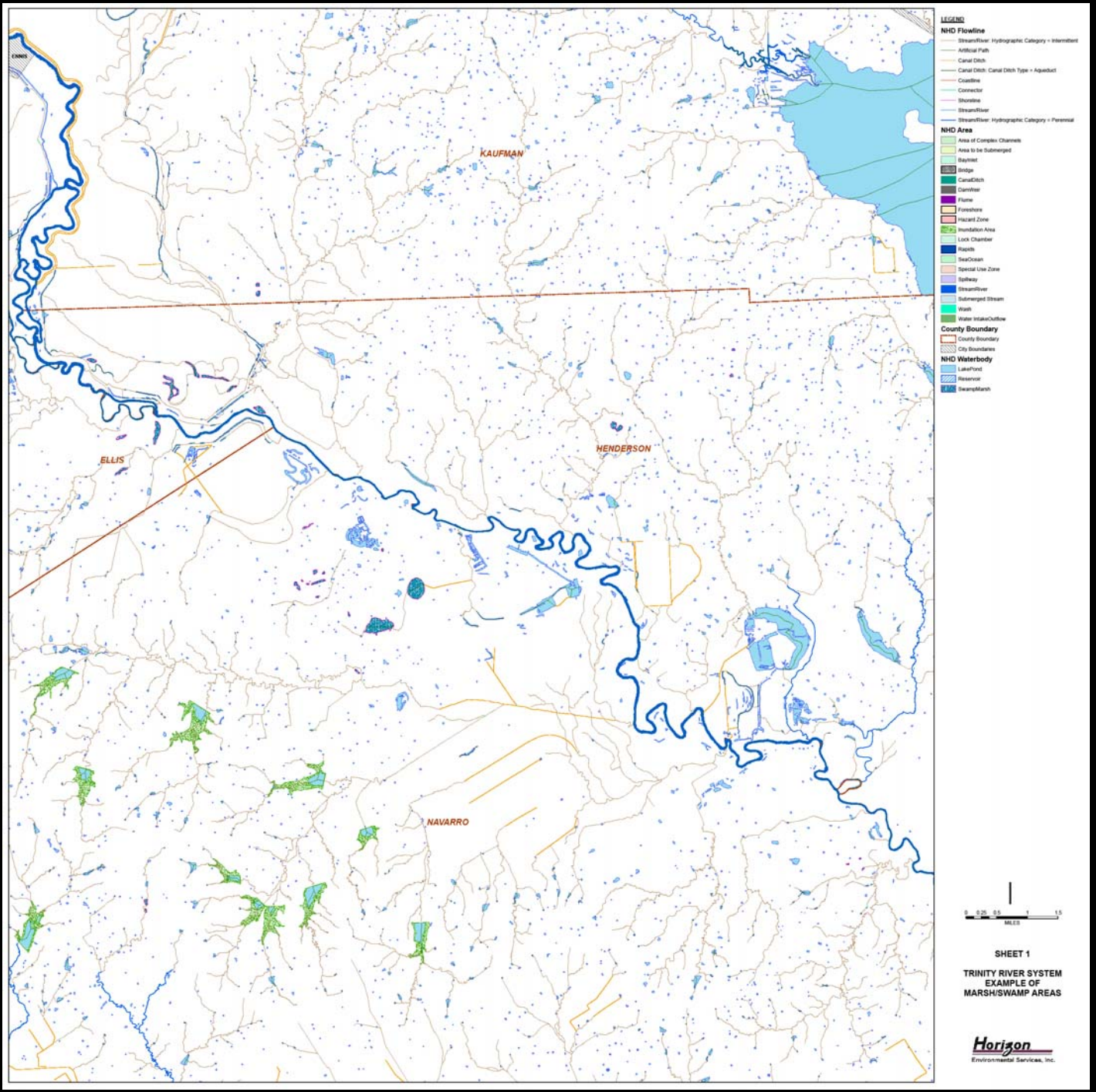

12. Marsh Areas (2)

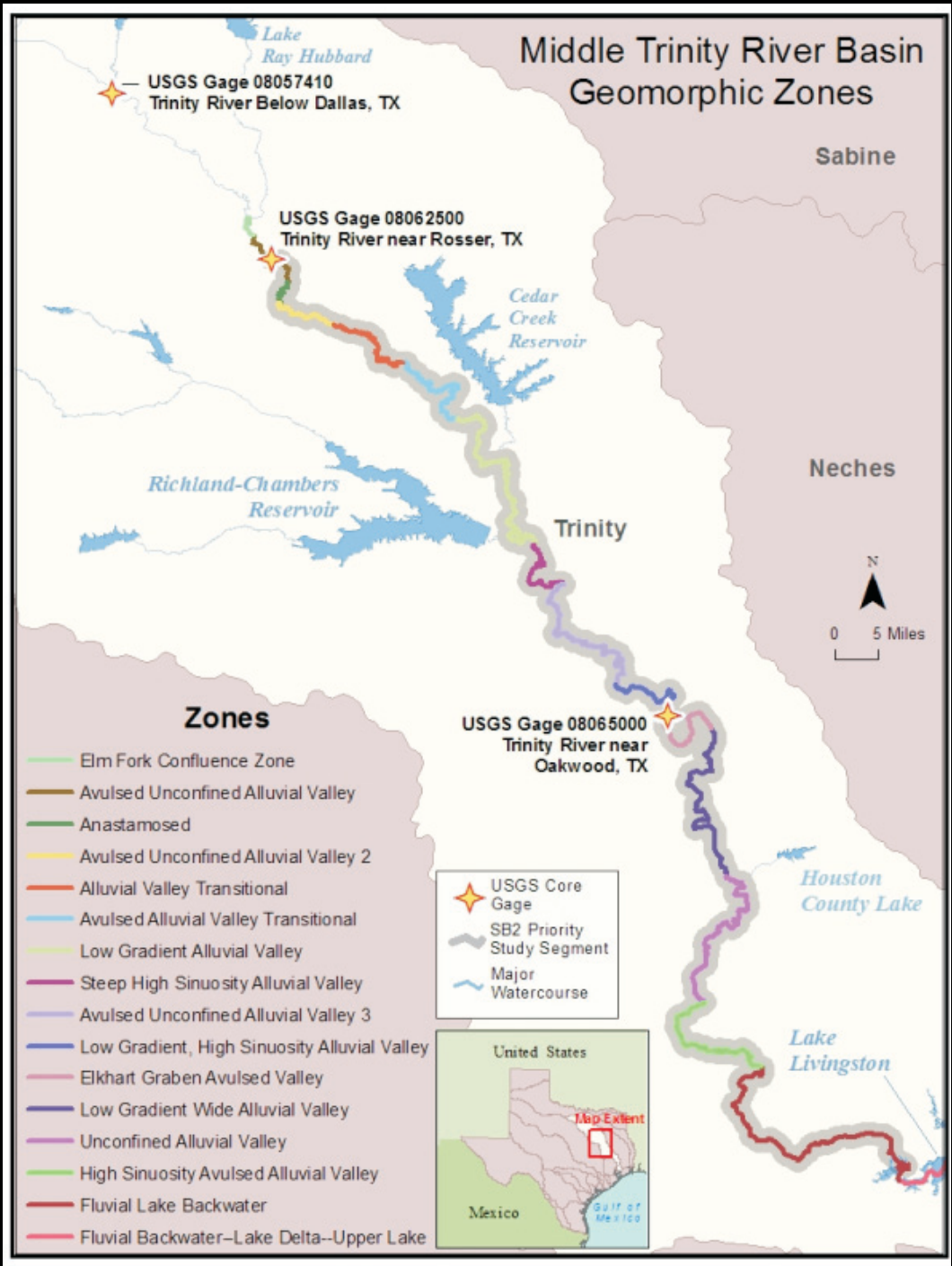

13. Middle Geomorphic Zones

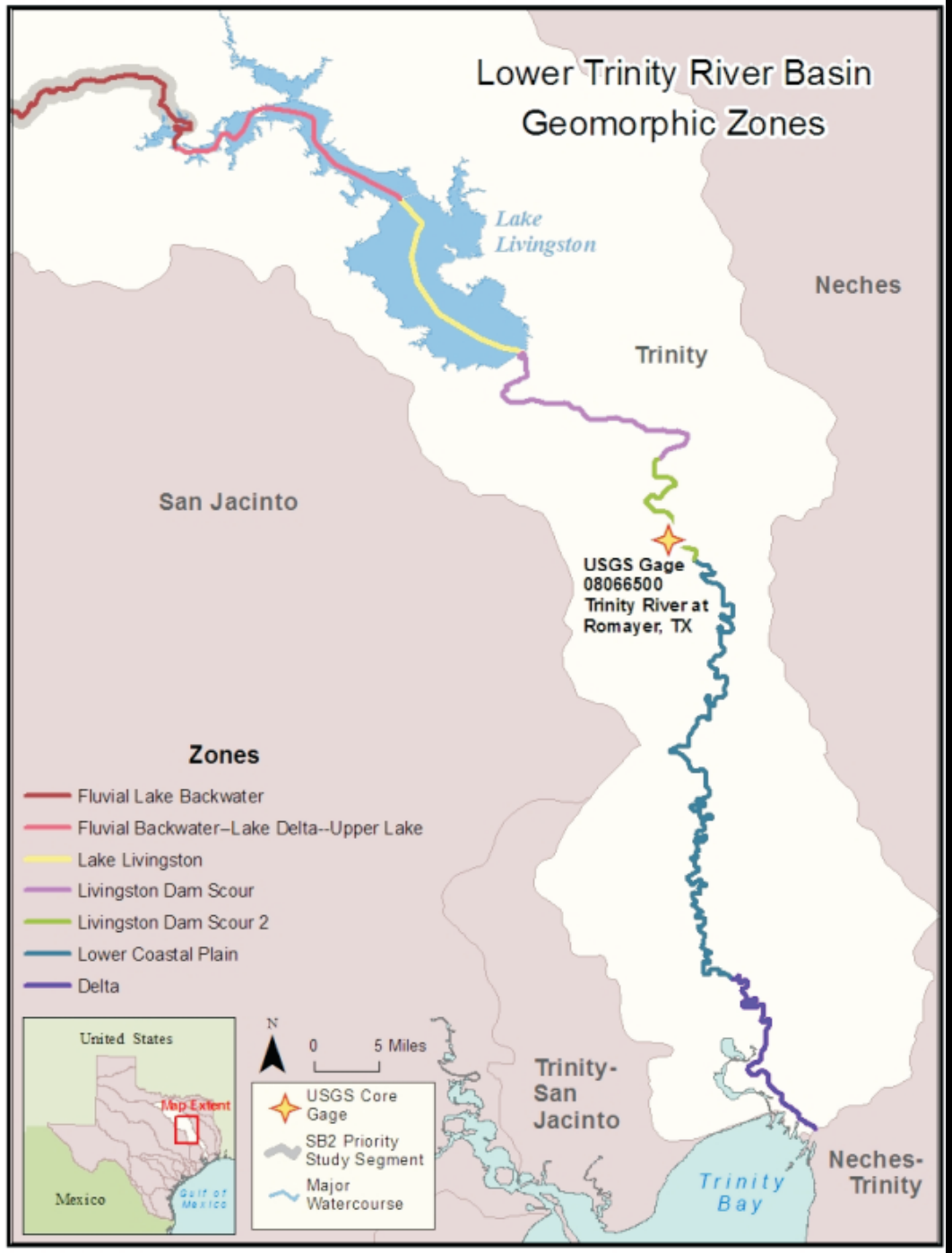

14. Lower Geomorphic Zones