Cross-Section A-A' (FV11118, FV11127, FV11135)



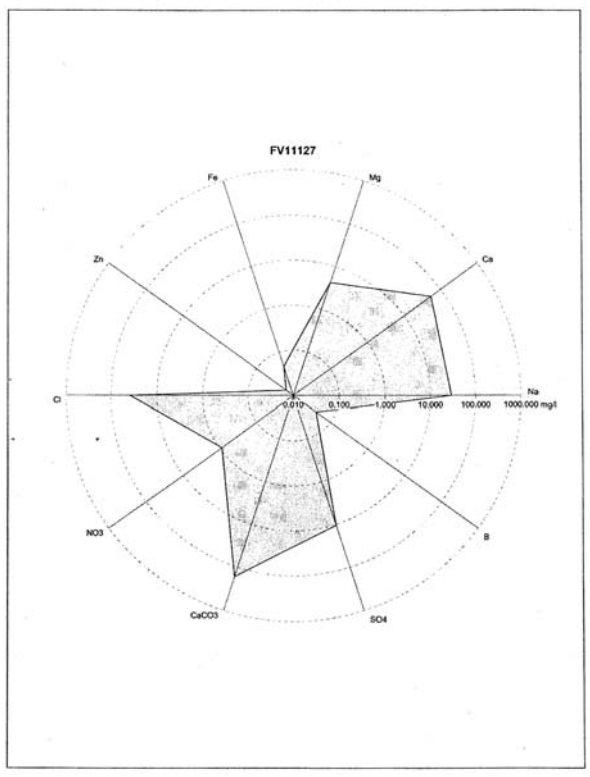

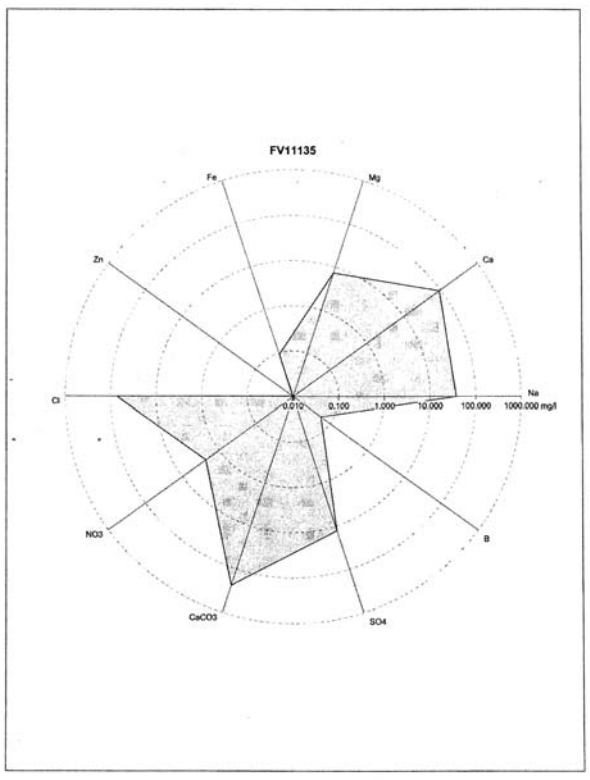

30-Foot WBU

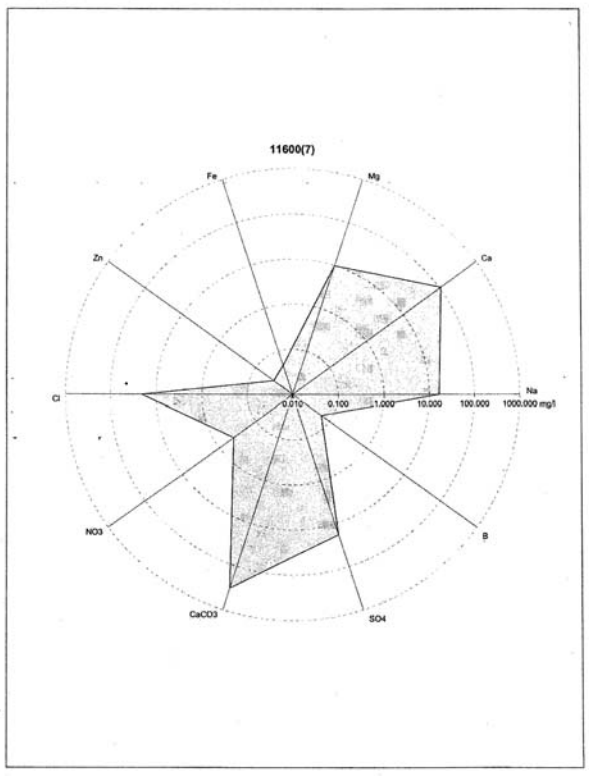

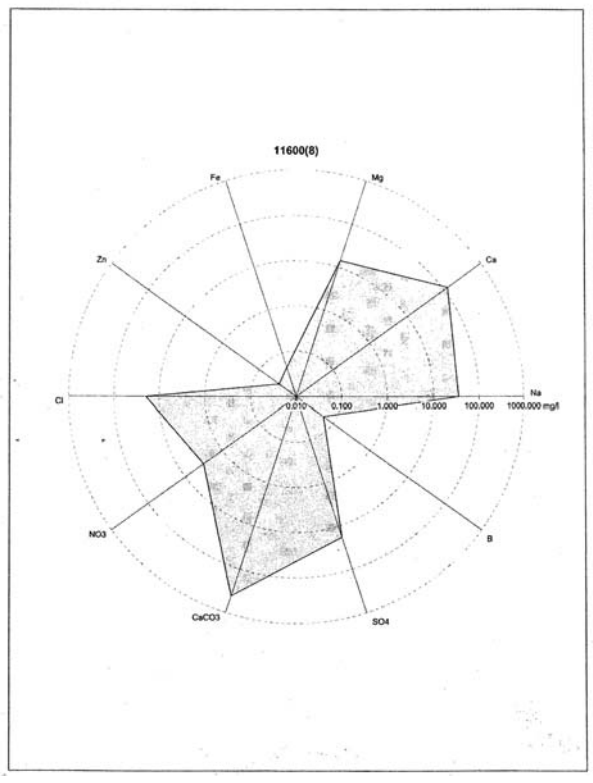

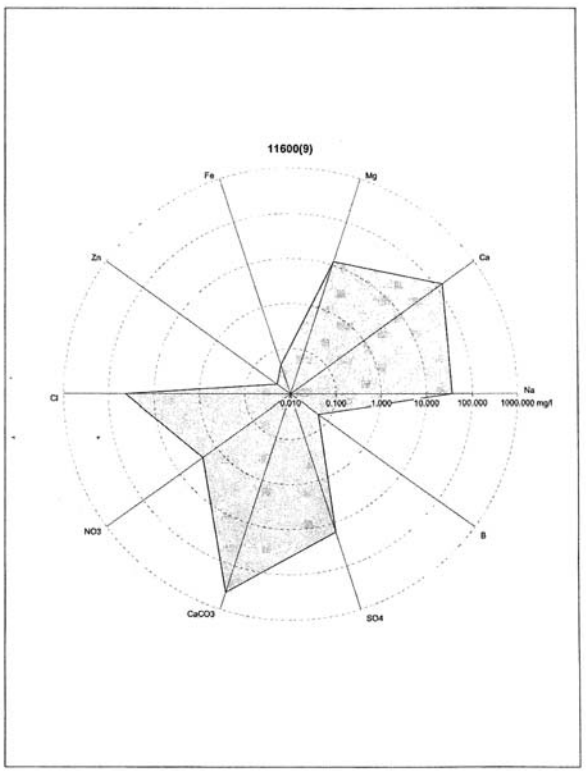

400-Foot WBU

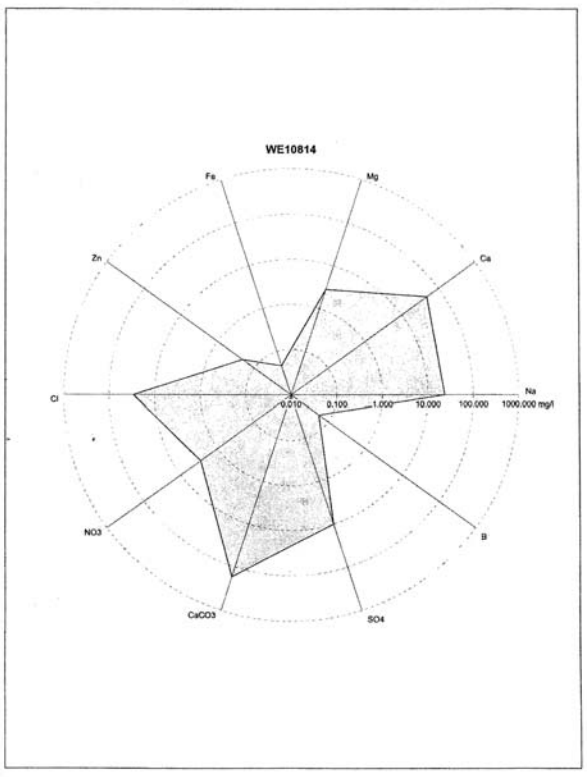

JR11414

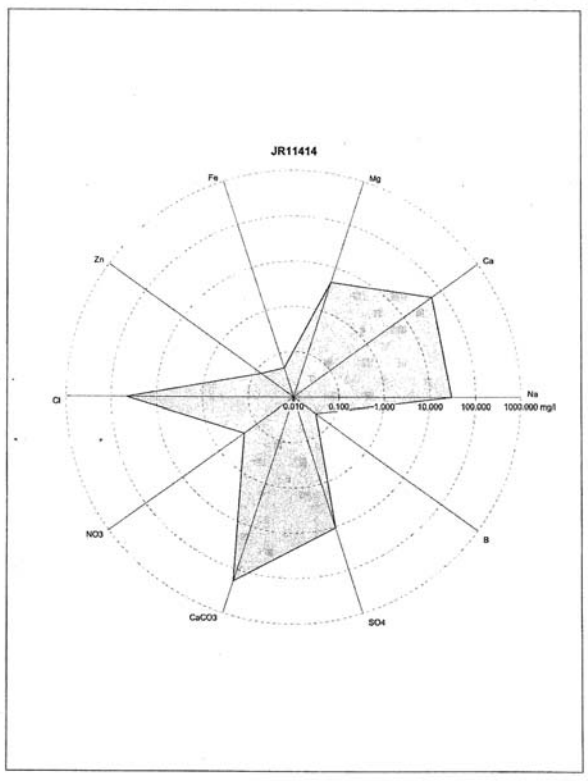

Comparisons of Radial Diagrams (2)

Jones Road
CERCLIS # TXN000605460
Houston, Texas

Cross-Section B-B' (TT1114, TT11215, TT11227)

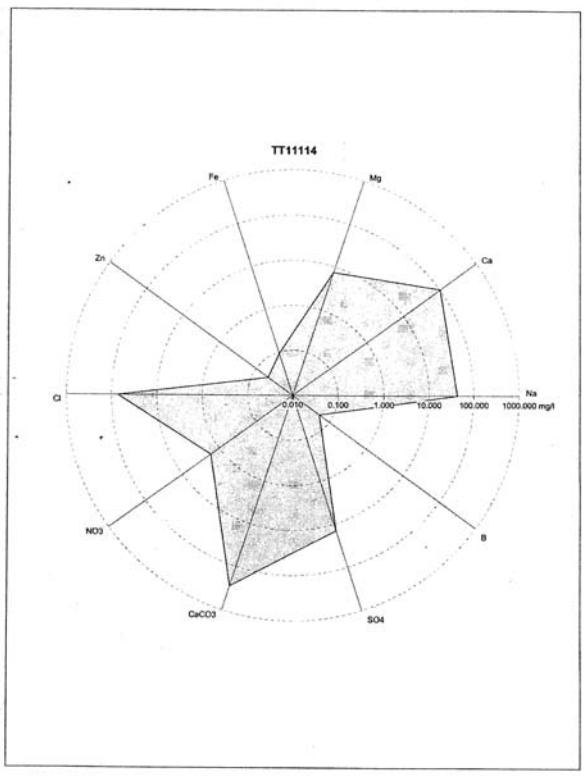

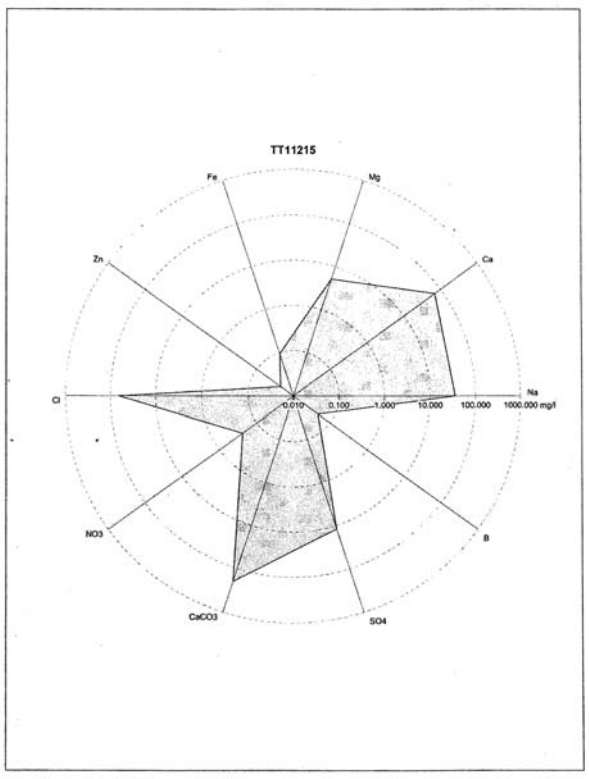

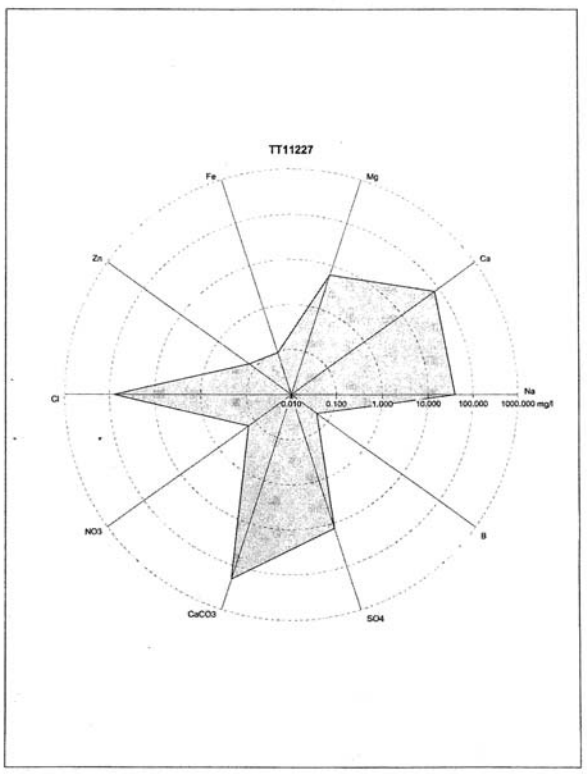

30-Foot WBU

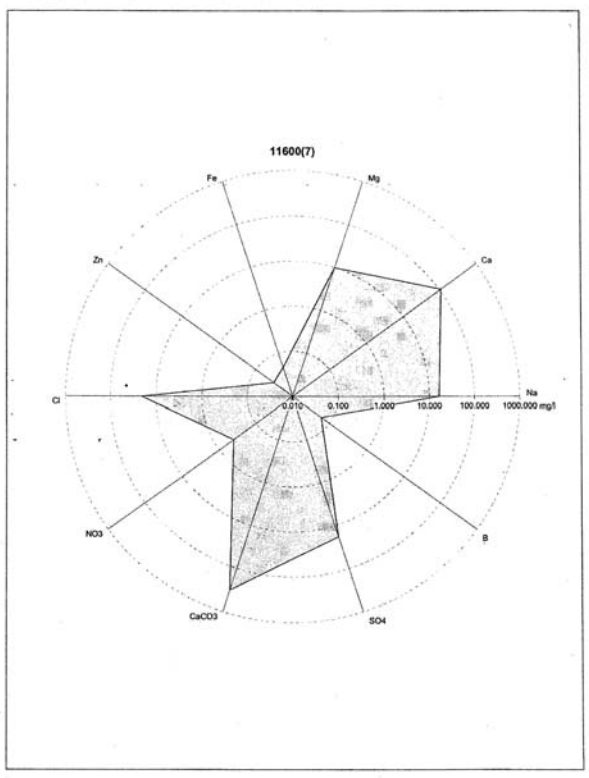

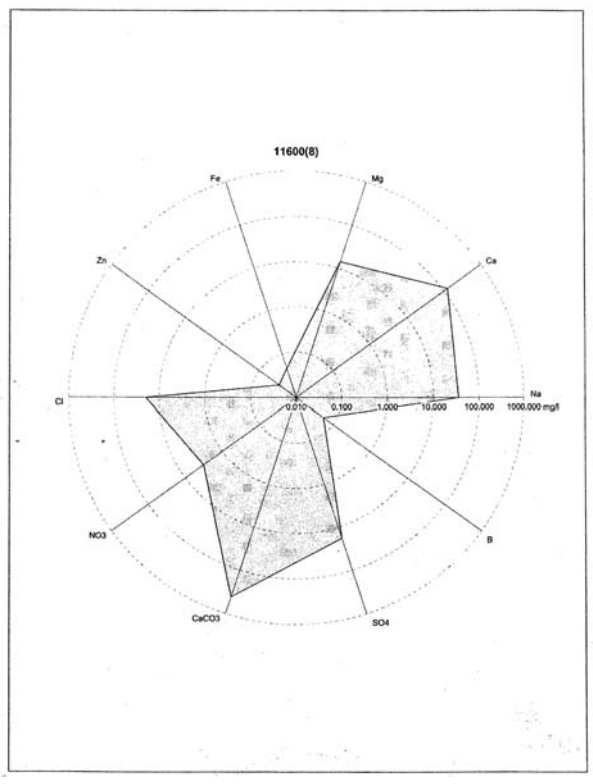

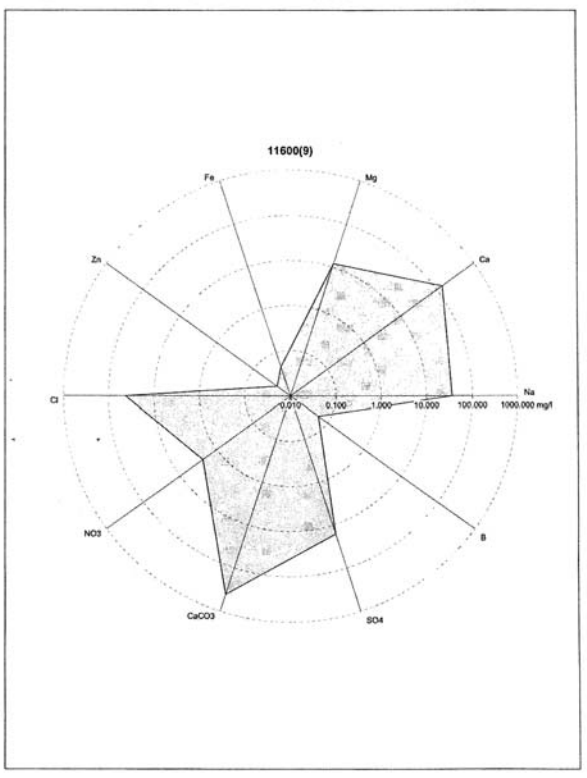

400-Foot WBU

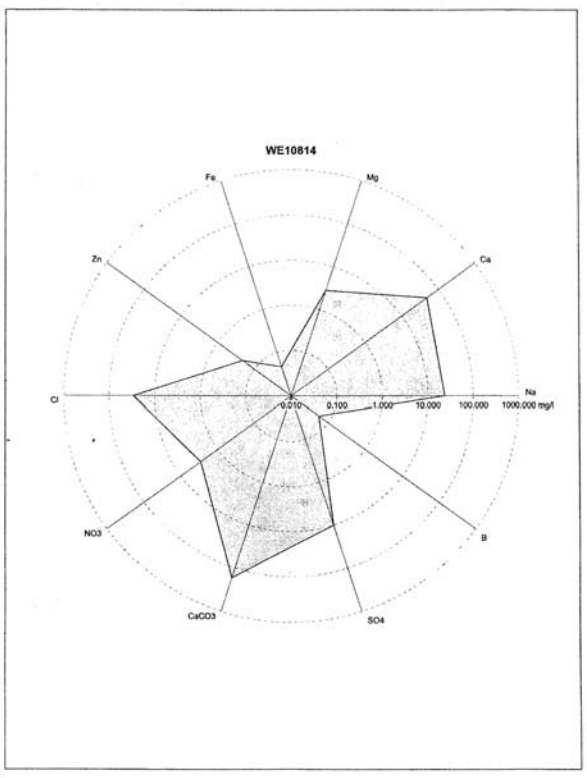

JR11414



Comparisons of Radial Diagrams (2)

Jones Road
CERCLIS # TXN000605460
Houston, Texas

Cross-Section C-C' (TC11219, TC11108)

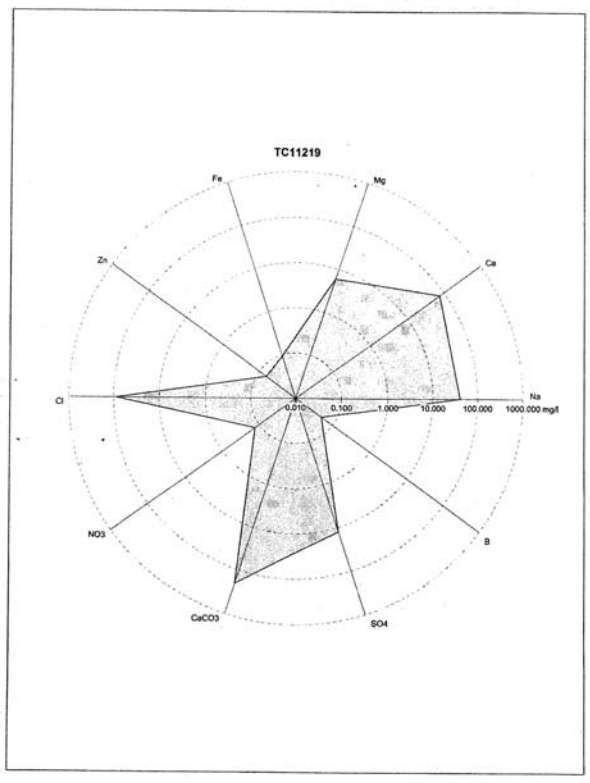

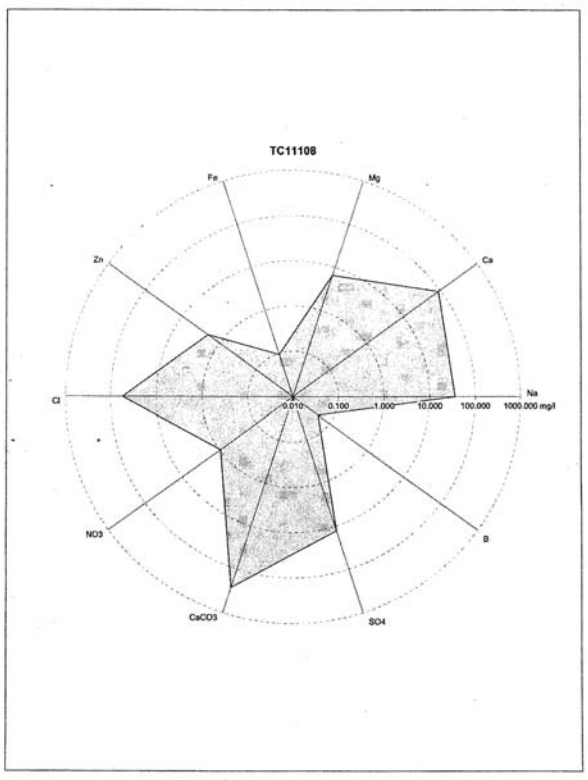

30-Foot WBU

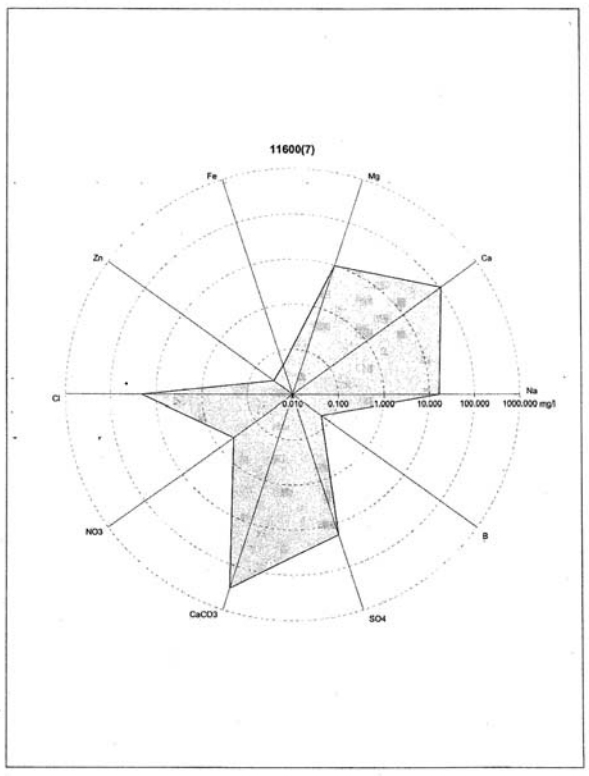

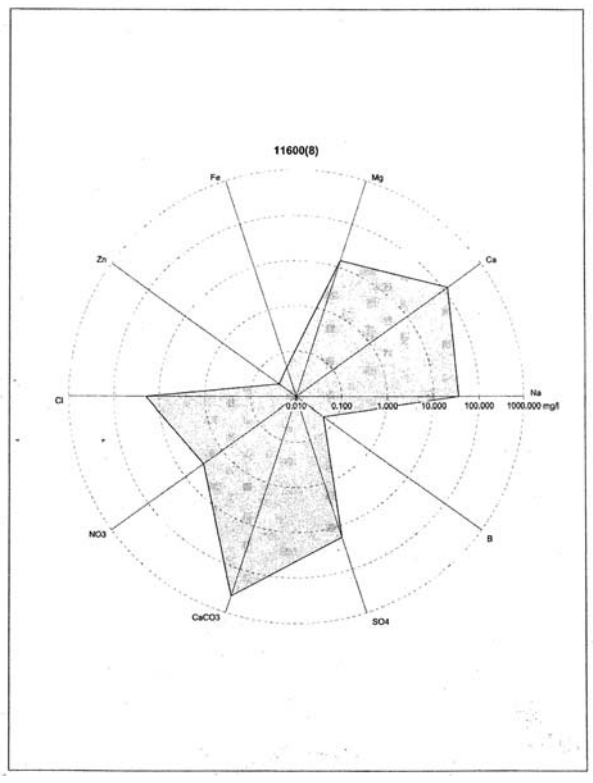

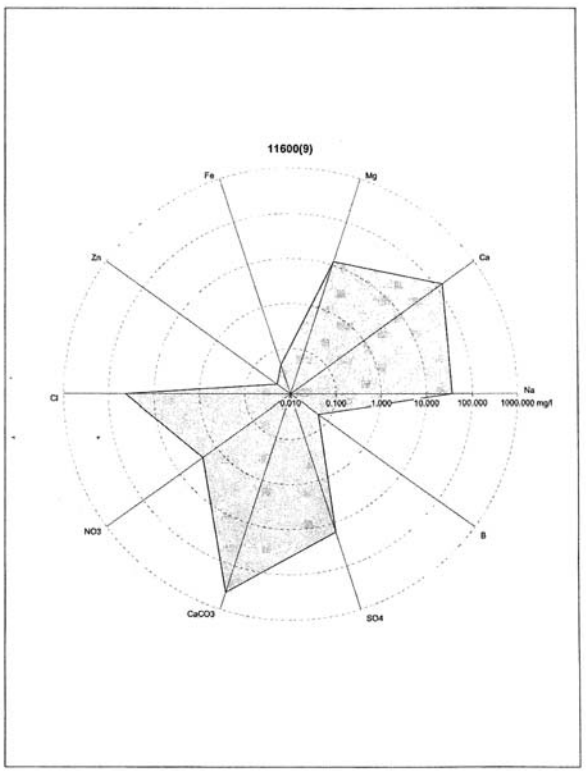

400-Foot WBU

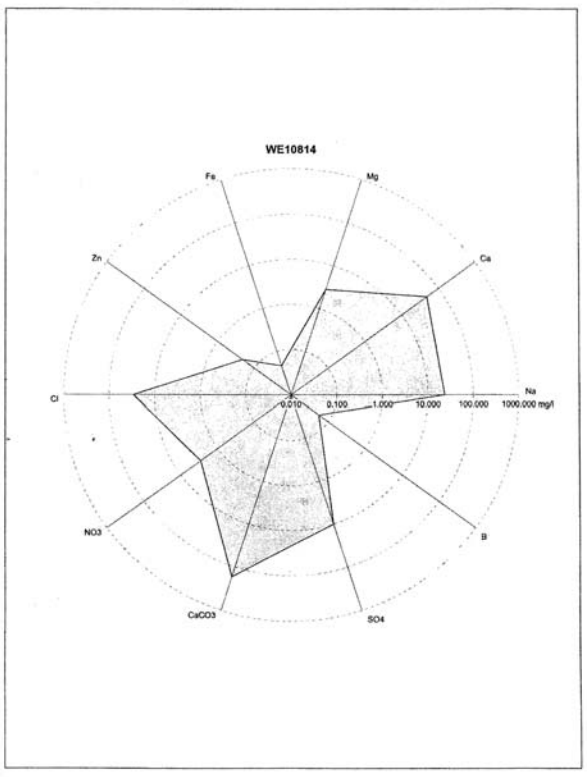

JR11414

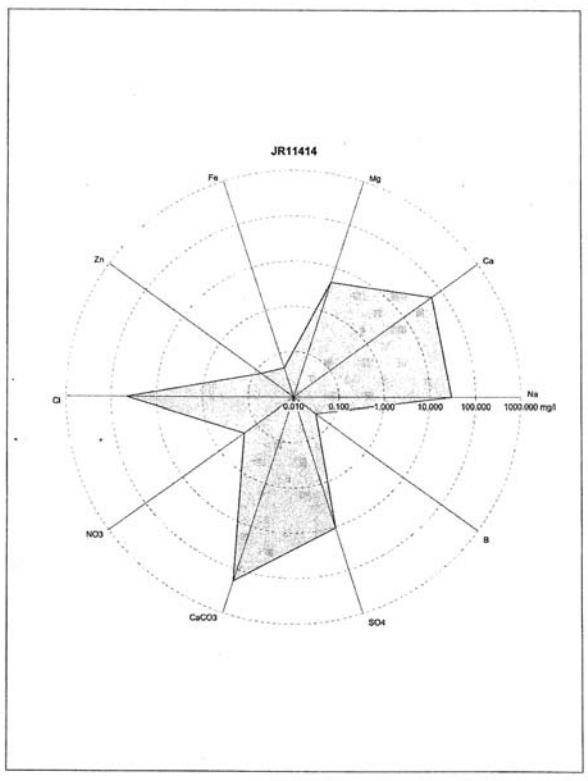

Comparisons of Radial Diagrams (2)

Jones Road
CERCLIS # TXN000605460
Houston, Texas

Cross-Section D-D' (TO10635, TO10830)

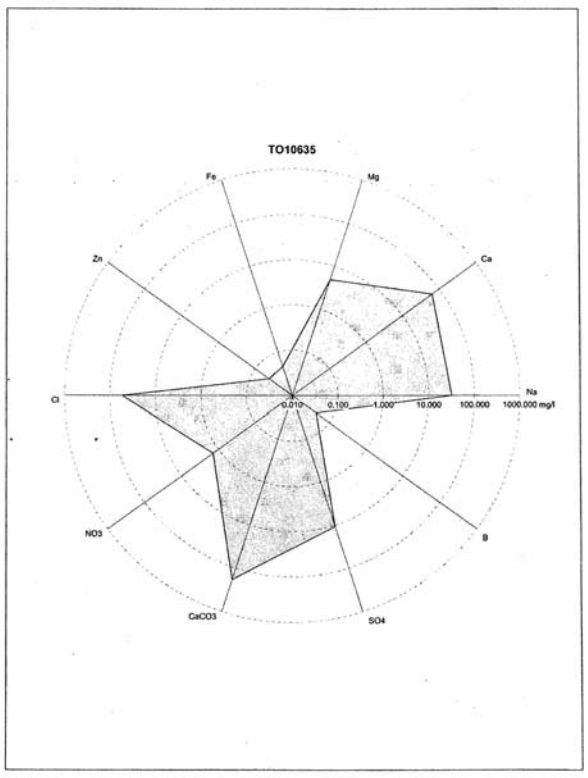



30-Foot WBU

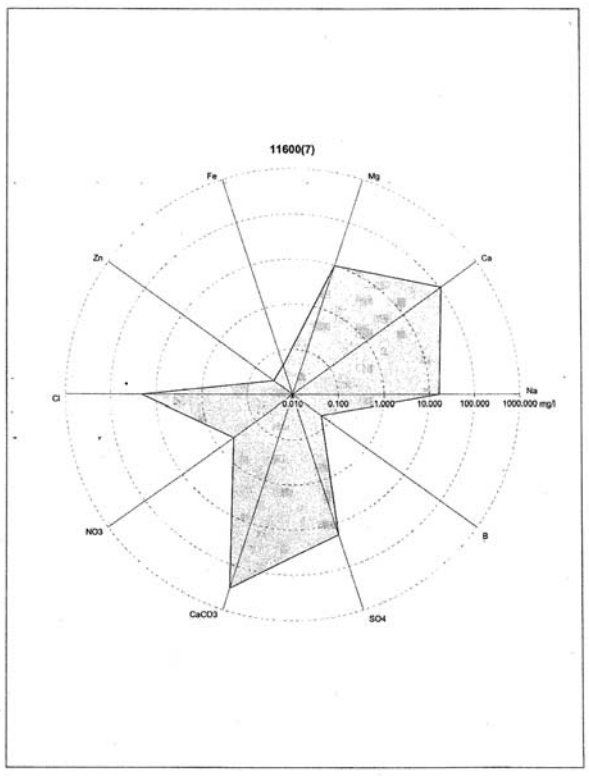

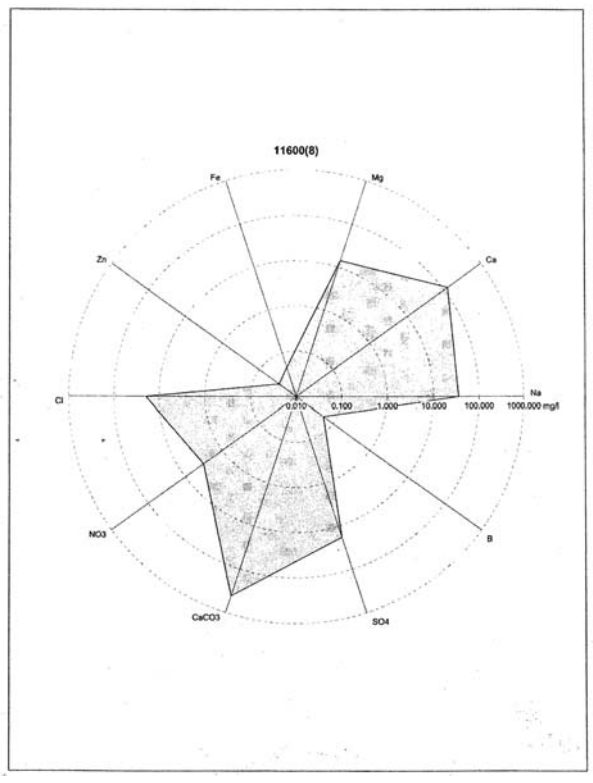

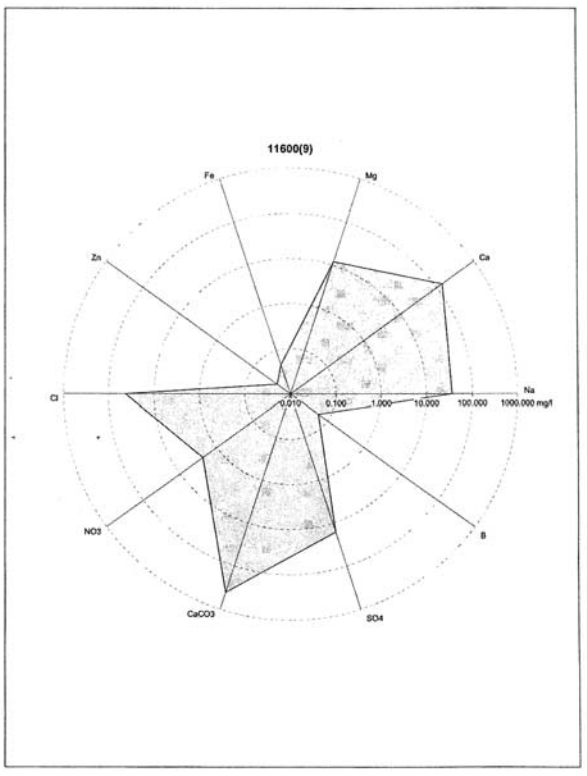

400-Foot WBU

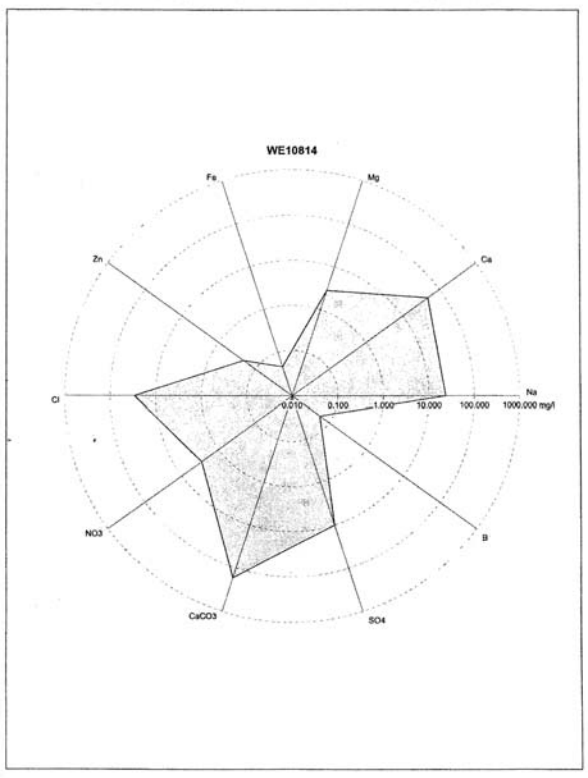

JR11414

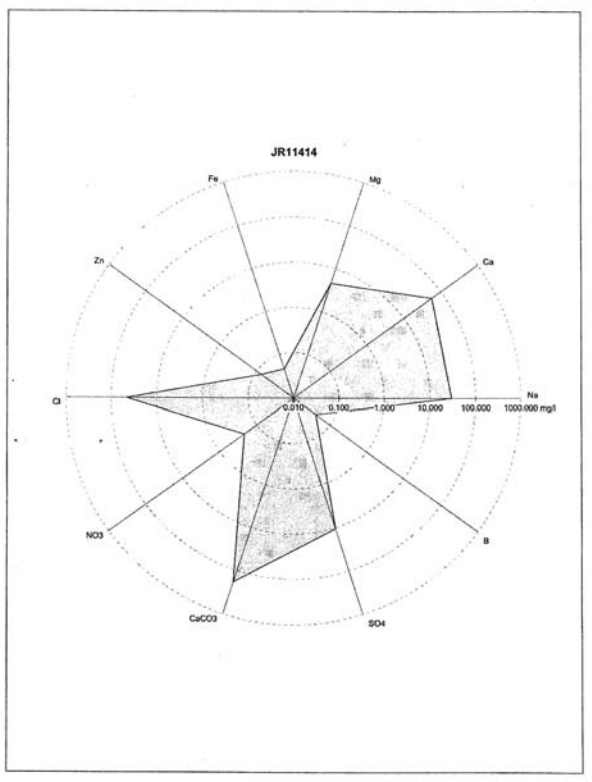

Comparisons of Radial Diagrams (2)

Jones Road
CERCLIS # TXN000605460
Houston, Texas

PH11611, PH11738, OV11635 (representing far west plume boundary)

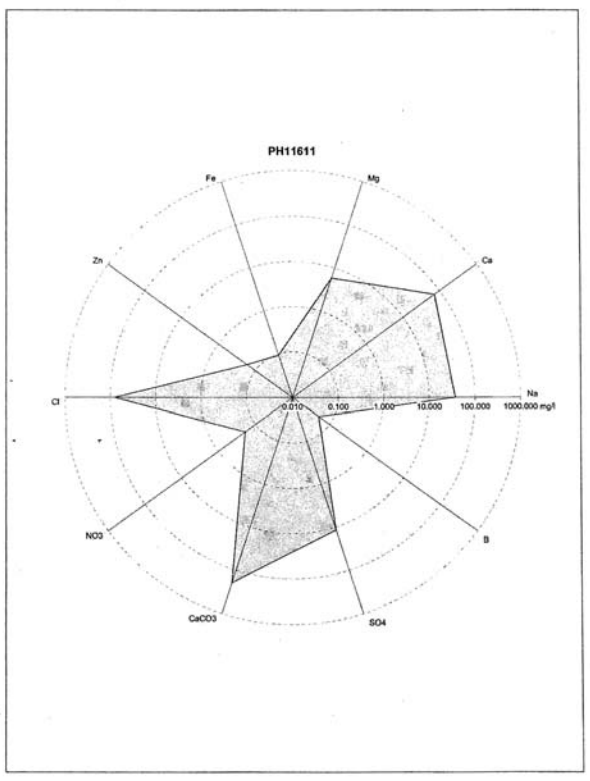

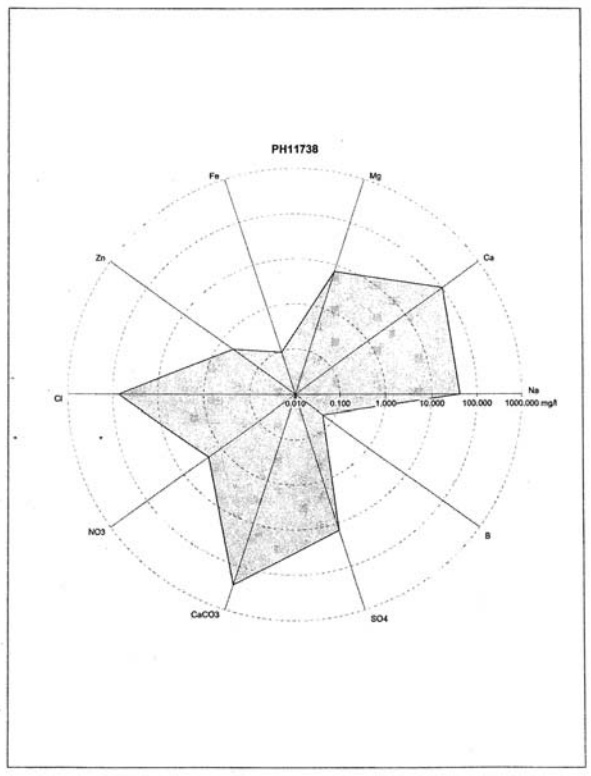

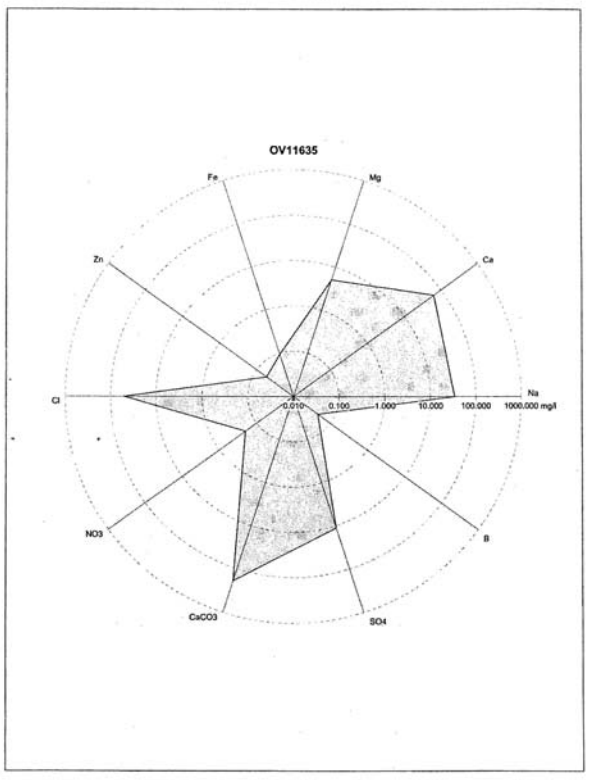

30-Foot WBU

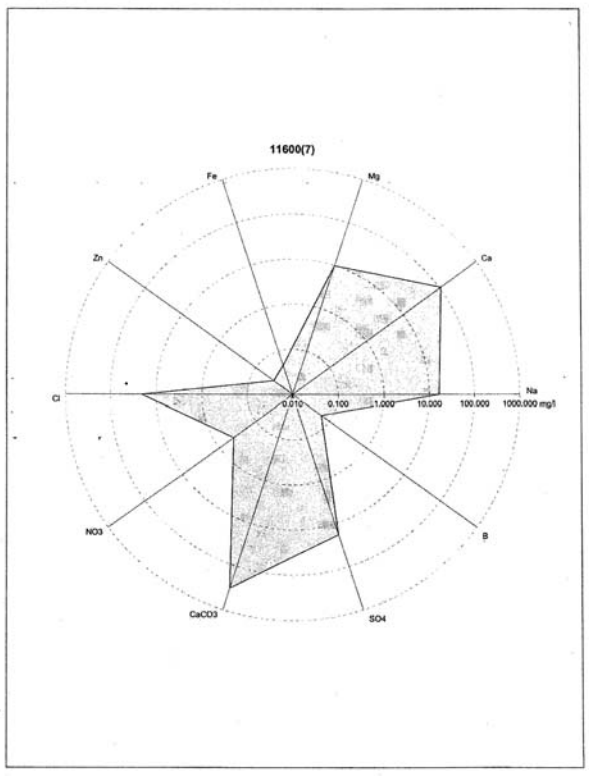

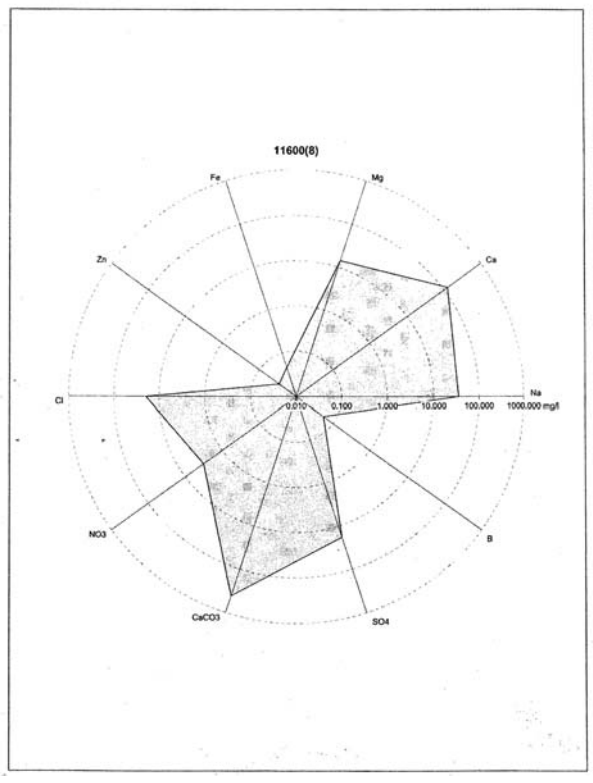

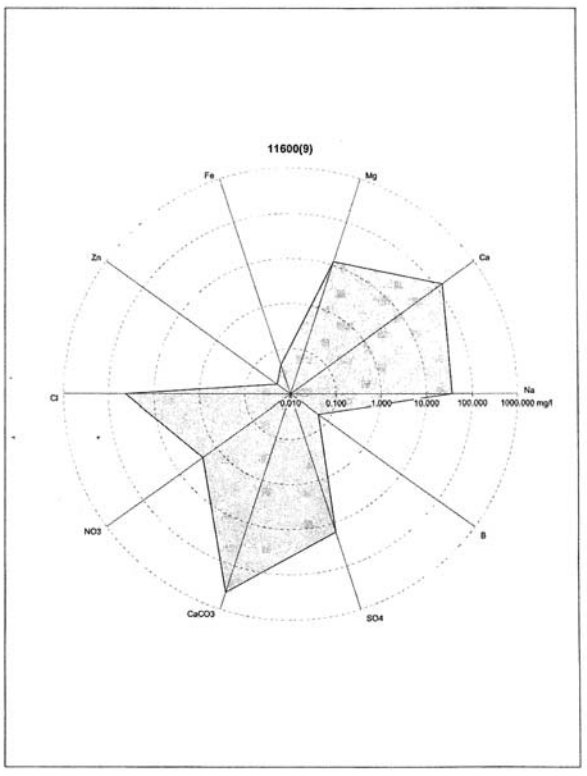

400-Foot WBU

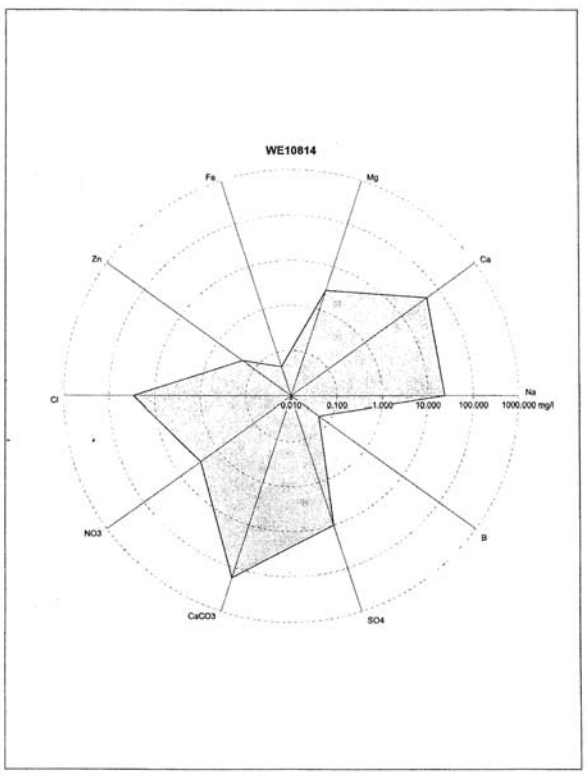

JR11414



Comparisons of Radial Diagrams (2)

Jones Road
CERCLIS # TXN000605460
Houston, Texas