










DRAWING NUMBER: 118528 - PCE06  
 APPROVED BY: \_\_\_\_\_  
 CHECKED BY: \_\_\_\_\_  
 DRAWN BY: J. RDZ 10/13/06  
 OFFICE: Houston, Texas  
 X-REF: \_\_\_\_\_  
 IMAGE: \_\_\_\_\_  
 PLOT DATE: 10/13/06

**EXPLANATION:**

-  PROPERTY BOUNDARY
-  BENCHMARK
-  APPROXIMATE PRIVATE WELL LOCATION
-  STUDY AREA
-  EXTENDED STUDY AREA
-  DATA LOGGER
-  EVANGELINE WELL

NOTE: DUE TO VARYING SOURCES FOR THE COMPILATION OF THIS MAP, THE SCALE IS APPROXIMATE.



TEXAS COMMISSION ON ENVIRONMENTAL QUALITY



TEXAS COMMISSION ON ENVIRONMENTAL QUALITY

STUDY AREA AND EXTENDED SAMPLING AREA - AUGUST 2006  
 JONES ROAD

CERCLIS #TXN000605460  
 HOUSTON, TEXAS