







EXPLANATION:

-  PROPERTY BOUNDARY
-  BENCHMARK
-  APPROXIMATE PRIVATE WELL LOCATION
-  STUDY AREA
-  EXTENDED STUDY AREA
-  EVANGELINE WELL

NOTE: DUE TO VARYING SOURCES FOR THE COMPILATION OF THIS MAP, THE SCALE IS APPROXIMATE.



TEXAS COMMISSION ON ENVIRONMENTAL QUALITY



TEXAS COMMISSION ON ENVIRONMENTAL QUALITY

STUDY AREA AND EXTENDED SAMPLING AREA – FEBRUARY 2007
JONES ROAD

CERCLIS #TXN000605460
HOUSTON, TEXAS

DRAWING NUMBER: 121615-PCE07
 APPROVED BY: _____
 CHECKED BY: _____
 DRAWN BY: J. RDZ 04/23/07
 OFFICE: Houston, Texas
 X-REF: _____
 IMAGE: _____
 PLOT DATE: 05/01/07