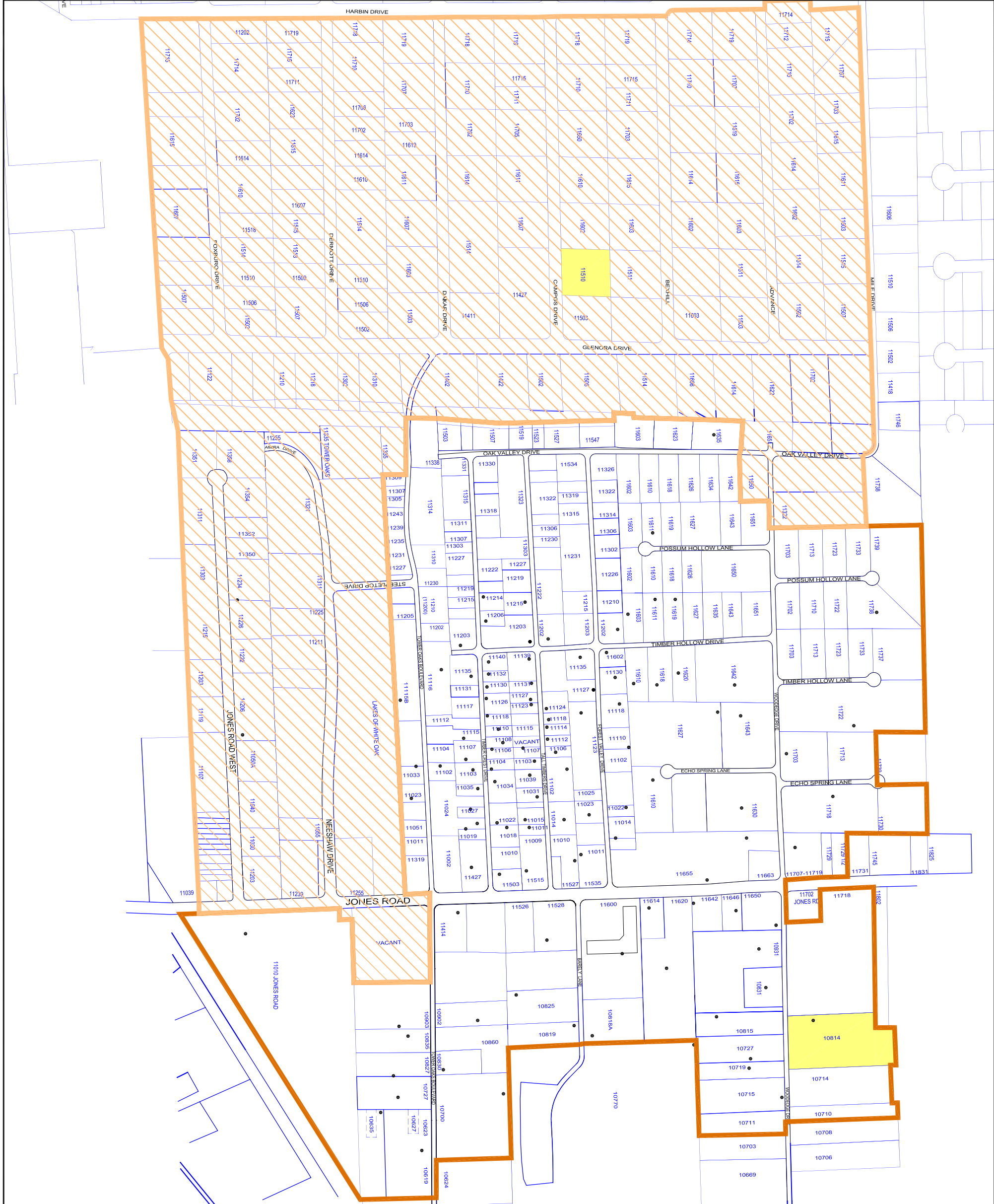


IMAGE	X-REF	OFFICE	DRAWN BY	CHECKED BY	APPROVED BY	DRAWING NUMBER
---	---	Houston, Texas	J. RDZ	04/23/07		121615-PCE07


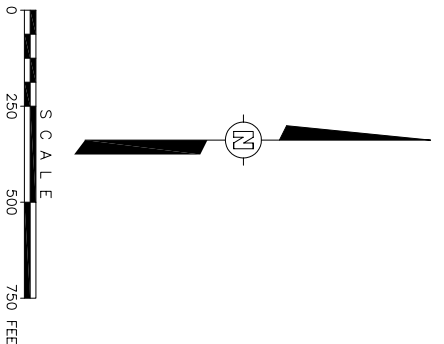
PLOT DATE: 05/01/07



EXPLANATION:

- PROPERTY BOUNDARY
- BENCHMARK
- APPROXIMATE PRIVATE WELL LOCATION
- STUDY AREA
- EXTENDED STUDY AREA
- EVANGELINE WELL

NOTE: DUE TO VARYING SOURCES FOR THE COMPILATION OF THIS MAP, THE SCALE IS APPROXIMATE.



TEXAS COMMISSION ON ENVIRONMENTAL QUALITY



TEXAS COMMISSION ON ENVIRONMENTAL QUALITY

STUDY AREA AND EXTENDED SAMPLING AREA - MAY 2007
 JONES ROAD
 CERCLIS #TXN000605460
 HOUSTON, TEXAS