




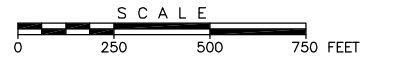




EXPLANATION:

-  PROPERTY BOUNDARY
-  BENCHMARK
-  APPROXIMATE PRIVATE WELL LOCATION
-  STUDY AREA
-  EXTENDED SAMPLING AREA

NOTE: DUE TO VARYING SOURCES FOR THE COMPILATION OF THIS MAP, THE SCALE IS APPROXIMATE.



TEXAS COMMISSION ON ENVIRONMENTAL QUALITY



TEXAS COMMISSION ON ENVIRONMENTAL QUALITY

STUDY AREA AND EXTENDED SAMPLING AREA - NOVEMBER 2004
JONES ROAD

CERCLIS #TXN000605460
HOUSTON, TEXAS