Appendix A – Maps

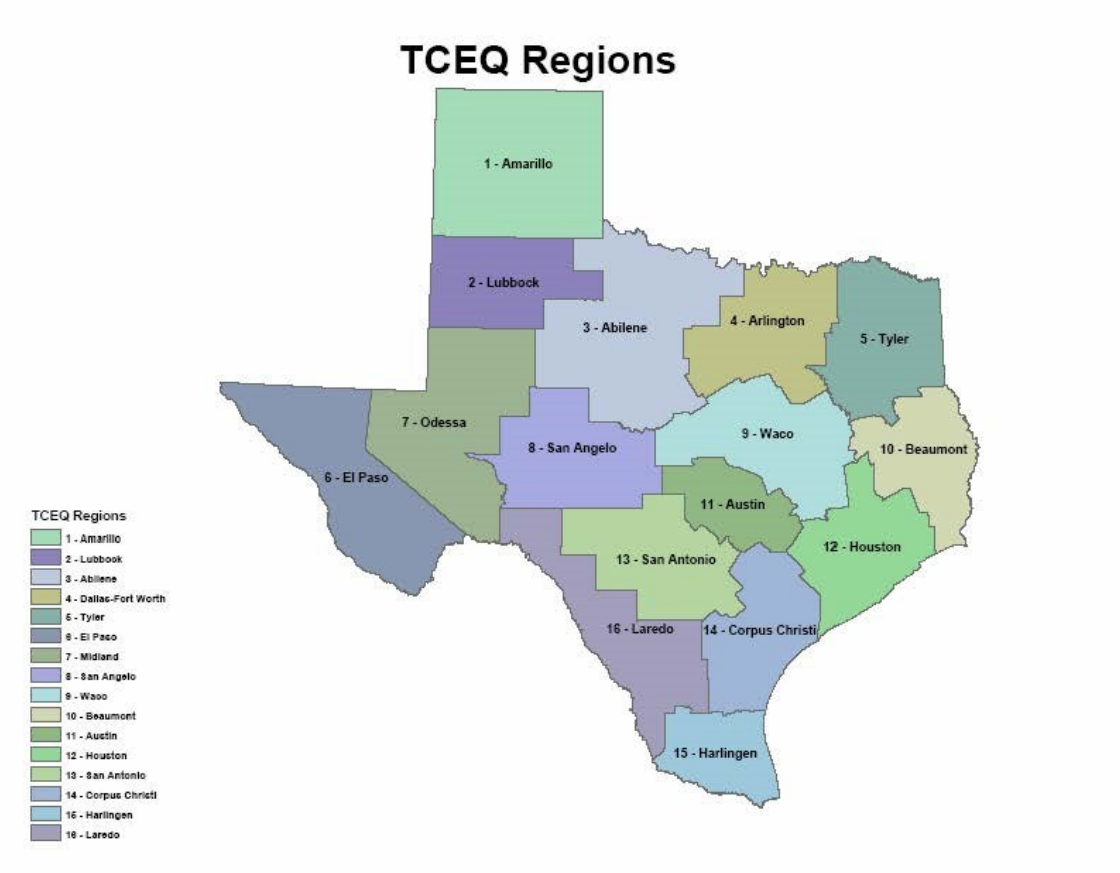

Level III Ecoregions of Texas

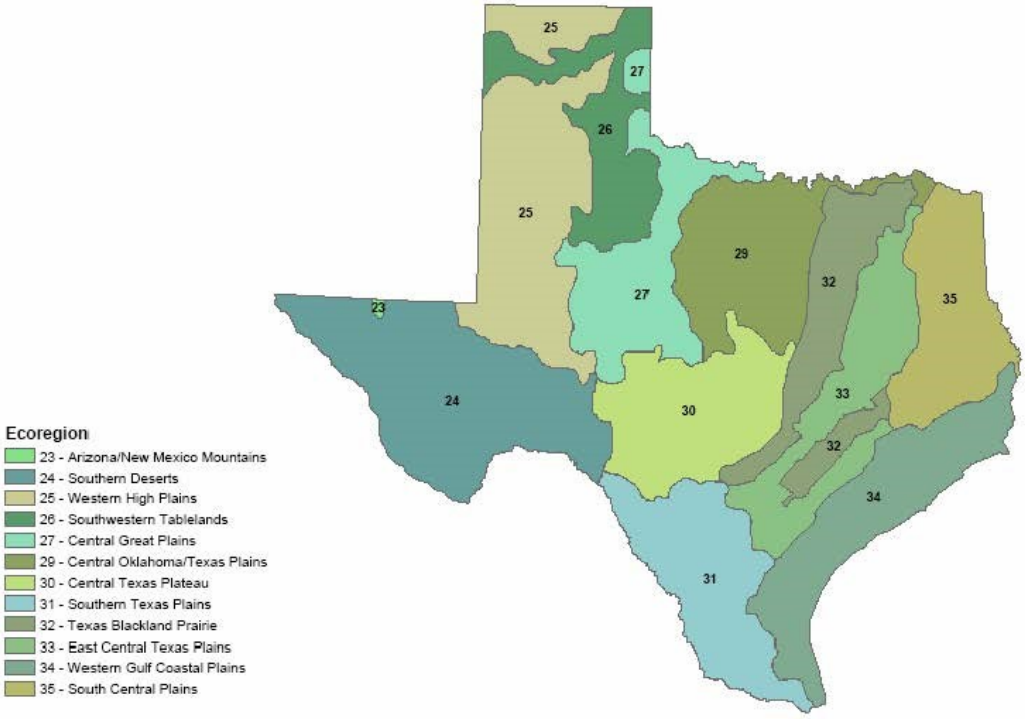

Adapted from Level III Ecological Regions of North America, Map (1987). Environmental Protection Agency/Jim Omernik.

Ecoregions of Texas

23 Arizona/New Mexico Mountains
- 23a Chihuahuan Desert Slopes
- 23b Montane Woodlands

24 Chihuahuan Deserts
- 24a Chihuahuan Basins and Playas
- 24b Chihuahuan Desert Grasslands
- 24c Low Mountains and Bajadas
- 24d Chihuahuan Montane Woodlands
- 24e Stockton Plateau

25 High Plains
- 25b Rolling Sand Plains
- 25e Canadian/Cimarron High Plains
- 25i Llano Estacado
- 25j Shinnery Sands
- 25k Arid Llano Estacado

26 Southwestern Tablelands
- 26a Canadian/Cimarron Breaks
- 26b Flat Tablelands and Valleys
- 26c Caprock Canyons, Badlands, and Breaks
- 26d Semiarid Canadian Breaks

27 Central Great Plains
- 27h Red Prairie
- 27i Broken Red Plains
- 27j Limestone Plains

29 Cross Timbers
- 29b Eastern Cross Timbers
- 29c Western Cross Timbers
- 29d Grand Prairie
- 29e Limestone Cut Plain
- 29f Carbonate Cross Timbers

30 Edwards Plateau
- 30a Edwards Plateau Woodland
- 30b Llano Uplift
- 30c Balcones Canyonlands
- 30d Semiarid Edwards Plateau

31 Southern Texas Plains
- 31a Northern Nueces Alluvial Plains
- 31b Semiarid Edwards Bajada
- 31c Texas-Tamaulipan Thornscrub
- 31d Rio Grande Floodplain and Terraces

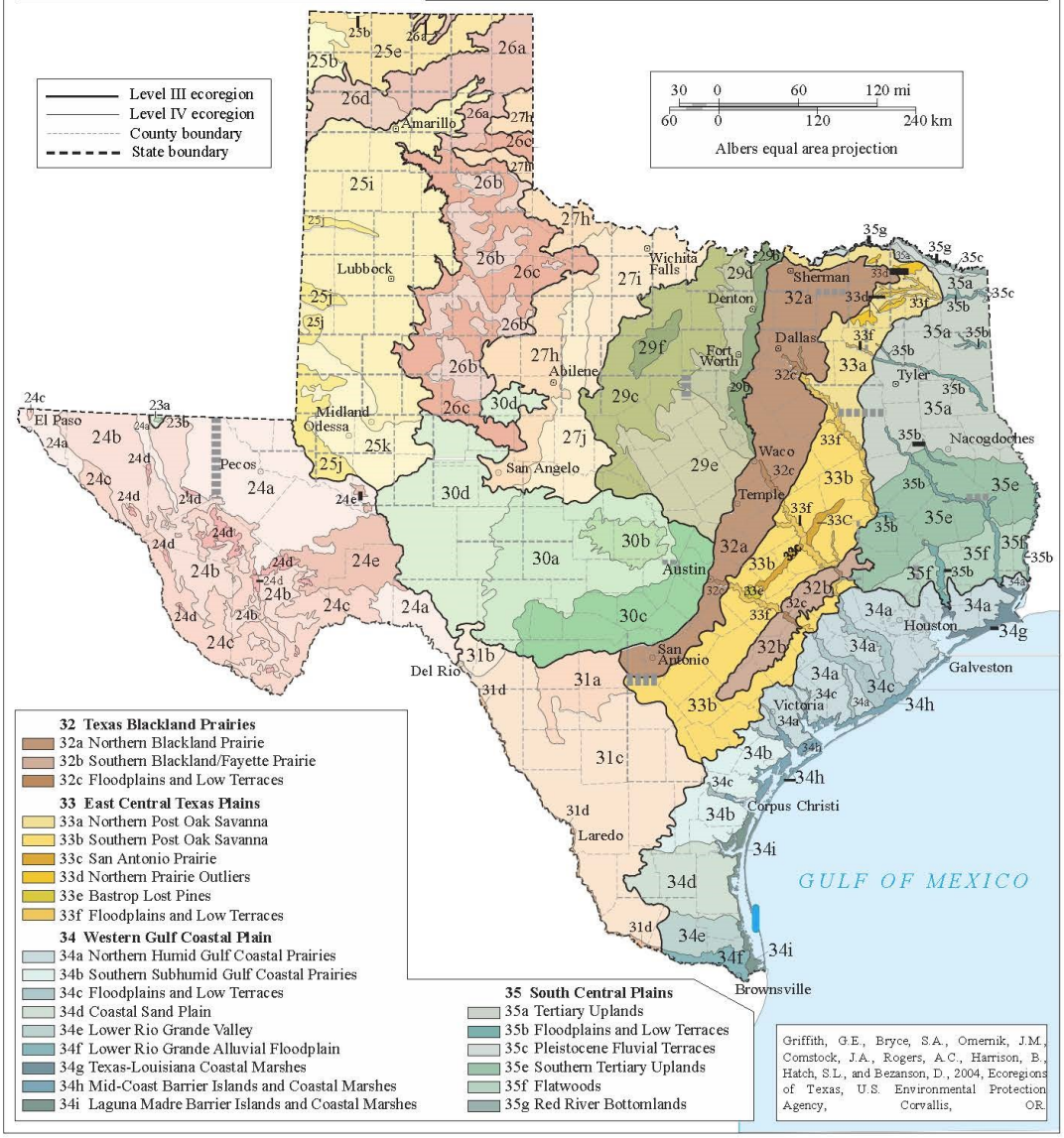

32 Texas Blackland Prairies
- 32a Northern Blackland Prairie
- 32b Southern Blackland/Fayette Prairie
- 32c Floodplains and Low Terraces

33 East Central Texas Plains
- 33a Northern Post Oak Savanna
- 33b Southern Post Oak Savanna
- 33c San Antonio Prairie
- 33d Northern Prairie Outliers
- 33e Bastrop Lost Pines
- 33f Floodplains and Low Terraces

34 Western Gulf Coastal Plain
- 34a Northern Humid Gulf Coastal Prairies
- 34b Southern Subhumid Gulf Coastal Prairies
- 34c Floodplains and Low Terraces
- 34d Coastal Sand Plain
- 34e Lower Rio Grande Valley
- 34f Lower Rio Grande Alluvial Floodplain
- 34g Texas-Louisiana Coastal Marshes
- 34h Mid-Coast Barrier Islands and Coastal Marshes
- 34i Laguna Madre Barrier Islands and Coastal Marshes

35 South Central Plains
- 35a Tertiary Uplands
- 35b Floodplains and Low Terraces
- 35c Pleistocene Fluvial Terraces
- 35e Southern Tertiary Uplands
- 35f Flatwoods
- 35g Red River Bottomlands

Griffith, G.E., Bryce, S.A., Omernik, J.M., Comstock, J.A., Rogers, A.C., Harrison, B., Hatch, S.L., and Bezanson, D., 2004, Ecoregions of Texas, U.S. Environmental Protection Agency, Corvallis, OR.
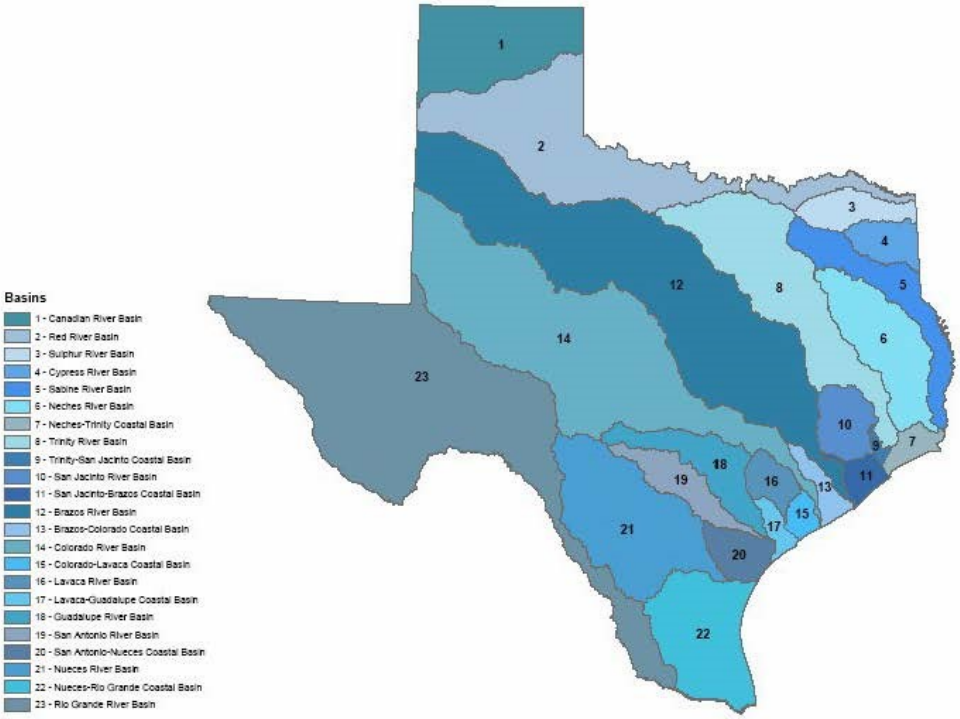
Texas River and Coastal Basins