



May 2025

SFR-56-24

Joint Groundwater Monitoring and Contamination Report

Prepared by the Texas Groundwater Protection Committee

Contributing Agencies and Organizations

Texas Commission on Environmental Quality

Texas Water Development Board

Railroad Commission of Texas

Texas Department of State Health Services

Texas Department of Agriculture

Texas State Soil and Water Conservation Board

Texas Alliance of Groundwater Districts

Texas A&M AgriLife Research

Bureau of Economic Geology of The University of Texas at Austin

Texas Department of Licensing and Regulation


Joint Groundwater Monitoring and Contamination Report – 2024

Prepared by
Texas Groundwater Protection Committee

TCEQ SFR-56-24
May 2025
www.tceq.texas.gov/publications

Texas Groundwater Protection Committee

www.tgpc.texas.gov



Committee Membership

***Texas Commission on Environmental Quality
Texas Water Development Board
Railroad Commission of Texas
Texas Department of State Health Services
Texas Department of Agriculture
Texas State Soil and Water Conservation Board
Texas Alliance of Groundwater Districts
Texas A&M AgriLife Research
Bureau of Economic Geology of The University of Texas at Austin
Texas Department of Licensing and Regulation***

The *Joint Groundwater Monitoring and Contamination Report* was designed and produced by the Texas Groundwater Protection Committee in fulfillment of requirements given in Section 26.406 of the Texas Water Code. The effort was partially funded by the U.S. Environmental Protection Agency. While the information contained in the report includes contributions from all the participating agencies and groups, the report as a whole is the work of the committee and does not necessarily reflect all of the views and policies of every participating organization.

Authorization for use or reproduction of any original material contained in this publication that is not obtained from other sources is freely granted. The committee would appreciate acknowledgment.

Published and distributed by

Texas Commission on Environmental Quality
PO Box 13087
Austin TX 78711-3087

TCEQ is an equal opportunity employer. The agency does not allow discrimination on the basis of race, color, religion, national origin, sex, disability, age, sexual orientation, or veteran status. In compliance with the Americans with Disabilities Act, this document may be requested in alternate formats by contacting TCEQ at 512-239-0010 or 1-800-RELAY-TX (TDD), or by writing PO Box 13087, Austin, TX 78711-3087.

Table of Contents

I. Summary.....	1
Purpose and Scope.....	1
Notification to Local Officials and Public Information.....	3
<i>Water Code 5.236: Notices to County Judges, Health Officials, and</i>	
<i>Groundwater Conservation Districts.....</i>	<i>3</i>
<i>Water Code 26.408: Letters to Private Water Well Owners and GCDs.....</i>	<i>3</i>
Groundwater Protection	4
Groundwater Monitoring	5
<i>Ambient Groundwater Monitoring</i>	<i>5</i>
<i>Groundwater Monitoring Within Waste Disposal Programs.....</i>	<i>6</i>
<i>Monitoring of Drinking Water Supply Wells</i>	<i>6</i>
Groundwater Contamination.....	6
<i>Case Lists.....</i>	<i>6</i>
<i>Definition.....</i>	<i>7</i>
<i>Sources of Contamination</i>	<i>7</i>
<i>Status of Cases.....</i>	<i>7</i>
<i>Numbers of Cases.....</i>	<i>8</i>
<i>New Cases.....</i>	<i>8</i>
<i>Number of Cases by Activity Status Code.....</i>	<i>8</i>
II. Groundwater Protection.....	13
Texas Groundwater Protection Committee.....	13
<i>Involvement and Coordination.....</i>	<i>14</i>
<i>State Groundwater Protection Strategy.....</i>	<i>15</i>
<i>TGPC Subcommittees.....</i>	<i>17</i>
<i>Meetings</i>	<i>17</i>
<i>TGPC Report to the Legislature.....</i>	<i>18</i>
Groundwater Protection Policy	18
Groundwater Classification System.....	19
Risk-Based Remediation Programs.....	20
<i>Texas Risk Reduction Program.....</i>	<i>21</i>
<i>Petroleum Storage Tank Program.....</i>	<i>23</i>
<i>Municipal Setting Designations</i>	<i>23</i>
<i>Railroad Commission of Texas Remediation Programs.....</i>	<i>24</i>
Groundwater Contamination.....	25
<i>Reporting Groundwater Contamination</i>	<i>26</i>
<i>Reporting Unauthorized Discharges and Spills</i>	<i>26</i>
<i>Notification to Local Officials.....</i>	<i>28</i>
<i>Notification to Private Water Well Owners.....</i>	<i>28</i>
Public Information	30
<i>State Agency Files.....</i>	<i>31</i>
<i>State Agency and GCD Locations</i>	<i>31</i>

III. User's Guide.....	32
<i>Joint Report</i> Compilation – Rules and Definitions.....	32
Using the Contamination Case Description Tables.....	33
<i>Data Fields</i>	33
<i>How to Find More Information About a Specific Case</i>	33
<i>Enforcement Status Matrix</i>	34
<i>Enforcement Status Codes</i>	36
<i>Activity Status Codes</i>	37
IV. Groundwater Protection Program Descriptions.....	40
Texas Commission on Environmental Quality	40
<i>Enforcement Division</i>	41
<i>Regional Offices</i>	41
<i>Occupational Licensing and Registration Division</i>	42
<i>Radioactive Materials Division</i>	43
<i>Remediation Division</i>	44
<i>Waste Permits Division</i>	50
<i>Water Quality Division</i>	53
<i>Water Quality Planning Division</i>	54
<i>Water Availability Division</i>	56
<i>Water Supply Division</i>	57
Texas Water Development Board.....	59
Railroad Commission of Texas	63
<i>Oil and Gas Division</i>	63
<i>Surface Mining and Reclamation Division</i>	65
Texas Department of State Health Services	66
Texas Department of Agriculture.....	67
Texas State Soil and Water Conservation Board	68
Texas Alliance of Groundwater Districts.....	68
Texas A&M AgriLife Research.....	69
The Bureau of Economic Geology of The University of Texas at Austin.....	71
Texas Department of Licensing and Regulation	72
V. Summary of Groundwater Contamination Case Lists	74
TCEQ Active Case Summary, 2024.....	74
<i>TCEQ Active Case Table Key and Explanation of Columns</i>	74
<i>TCEQ Summary Table</i>	77
<i>TCEQ Enforcement Status Matrix</i>	77
<i>TCEQ Cases Located in Texas Counties</i>	79
RRC Active Case Summary, 2024	80
<i>RRC Active Case Table Key and Explanation of Columns</i>	80
<i>RRC Summary Table</i>	82
<i>RRC Enforcement Status Matrix</i>	82
<i>RRC Cases Located in Texas Counties</i>	83

Inactive Case Summary, 1994 through 2023 (All Agencies).....	84
<i>Inactive Case Table Key and Explanation of Columns</i>	84
<i>Summary of Inactive Cases, 1994-2023</i>	86
VI. Appendices	A-1
Appendix A. TCEQ Active Case List	A-1
Appendix B. RRC Active Case List	B-1
Appendix C. Inactive Case List – All Agencies	C-1
Appendix D. List of Acronyms	D-1
Appendix E. TGPC Members and Representatives	E-1
Appendix F. Contact Information for Agencies and Programs	F-1

Figures:

Figure 1. 20-Year Overview of Groundwater Contamination Cases: Total, New, and Completed Cases.....	11
Figure 2. 20-Year Overview of Groundwater Contamination Case ASC.....	12
Figure 3. TWDB and Cooperator Sampling Locations – 2024.....	62
Figure 4. Number of Contamination Cases by County – TCEQ.....	79
Figure 5. Number of Contamination Cases by County – RRC.....	83

Tables:

Table 1. 20-Year Groundwater Contamination Case History.....	10
Table 2. TGPC Groundwater Classification System	19
Table 3. Private Well Owner Notifications in 2024	29
Table 4. Template Enforcement Status Matrix.....	35
Table 5. Example Enforcement Status Matrix.....	35
Table 6. TWDB Results of Analyses – 2024 (Primary MCLs).....	60
Table 7. TWDB Results of Analyses – 2024 (Secondary MCLs).....	61
Table 8. Summary of TCEQ Active Cases – 2024.....	77
Table 9. TCEQ Enforcement Status Matrix – 2024	78
Table 10. Summary of RRC Active Cases – 2024.....	82
Table 11. RRC Enforcement Status Matrix – 2024.....	82
Table 12. 2024 TCEQ Active Groundwater Contamination Cases.....	A-2
Table 13. 2024 RRC Active Groundwater Contamination Cases	B-2
Table 14. Inactive Cases – All Agencies: 1994 through 2023.....	C-2

I. Summary

The Texas Groundwater Protection Committee (TGPC) was created by the 71st Texas Legislature in 1989 to bridge gaps between existing state groundwater programs and to optimize water quality protection by improving coordination among agencies involved in groundwater activities. The resulting statute, Texas Water Code (TWC), Sections 26.401-26.408 ([TWC 26.401-26.408](#)),¹ sets out the state's groundwater protection policy, provides legislative recognition for TGPC, and requires TGPC to carry out the following:

- Coordinate the groundwater protection activities of its members.
- Develop and update a comprehensive state groundwater protection strategy.
- Study and recommend to the Texas Legislature groundwater protection programs for each area in which groundwater is not protected by current regulations.
- File a report of TGPC's activities and recommendations for groundwater protection legislation to the Governor, Lieutenant Governor, and Speaker of the Texas House of Representatives before the beginning of each biennial legislative session,
- Publish *Joint Groundwater Monitoring and Contamination Report (Joint Report)* annually to cover the activities and findings of TGPC. Specifically, the report includes the following information:
 - A description of groundwater monitoring programs within each agency associated with regulated facilities or activities.
 - Each case of groundwater contamination documented or in process for the previous calendar year, including the status of enforcement action.
- Notify private water well owners of potential groundwater contamination that may affect their drinking water if a state agency documents such a case under this statute.

This is TGPC's 35th edition of the *Joint Report*, first published in 1990. In 2024, TGPC agencies documented 2,747 active groundwater contamination cases.

Purpose and Scope

TGPC members perform groundwater monitoring activities to assess ambient groundwater quality or as part of groundwater protection regulations. Members will

¹ statutes.capitol.texas.gov/Docs/WA/htm/WA.26.htm#26.401

require other parties to perform groundwater monitoring as part of regulatory requirements, such as permit applications or enforcement activities. This *Joint Report* describes each member's groundwater regulations, policies, and monitoring programs.

The *Joint Report* includes a list of groundwater contamination cases, including:

- The status of documented groundwater contamination cases that are suspected of having been caused by activities regulated by state agencies.
- A description of cases that were documented during the previous calendar year.
- A description of cases documented during previous years for which action was not complete in the term covered by the preceding report.
- The status of enforcement action and activity for each listed case.

For the *Joint Report*, “groundwater contamination” is any detrimental alteration of the natural quality of groundwater associated with activities under the jurisdiction of the contributing agencies that affect usable-quality groundwater. It does not include naturally occurring groundwater conditions, such as a high degree of mineralization that may exceed established standards for public supplies of drinking water.

The *Joint Report* also includes a table of inactive cases that were listed in previous *Joint Reports* with a status of “action completed” and a notation that no further action is needed, or that institutional or engineering controls are used. Although agency action is complete and no enforcement action is taking place for these cases, the [Inactive Case List - All Agencies](#) (Appendix C) includes closed cases from a TGPC member agency where groundwater contamination may still be present.

The *Joint Report* includes lists of groundwater contamination cases that provide technical information, administrative agency file numbers, and site locations for each case. The report also includes information on how to find [state agencies and groundwater conservation districts \(GCDs\)](#) and how to contact [individuals within each agency program area](#). (See [Appendix F](#) as well as Section III called [How to Find More Information About a Specific Case](#).) Information in the *Joint Report* may help public and state policy makers interpret the status of groundwater contamination in the state and the degree of state agency response directed toward it.

The *Joint Report* fulfills the statutory requirement² to provide the enforcement status of each case. It is important to note that details may affect the enforcement status, such as general geographic constraints and each reporting entity's enforcement authorities and procedures. TGPC does not review conclusions on groundwater contamination or specific enforcement actions by individual agencies.

² statutes.capitol.texas.gov/Docs/WA/htm/WA.26.htm#26.406

Notification to Local Officials and Public Information

State law³ requires agencies with groundwater protection responsibilities to keep a file of all documented cases of groundwater contamination. In addition to the *Joint Report* being available to the public, case information within the report is a matter of public record. Members of the public may contact the reporting agency for information on any groundwater contamination case.

All groundwater contamination cases documented or under enforcement in 2024 are described in [Section V \(Summary\)](#), [Appendix A \(TCEQ Active Case List\)](#), [Appendix B \(RRC Active Case List\)](#), and [Appendix C \(Inactive Case List – All Agencies\)](#). The cases will also be listed on the Texas Commission on Environmental Quality (TCEQ) [Joint Report webpage](#).⁴

Water Code 5.236: Notices to County Judges, Health Officials, and Groundwater Conservation Districts

TCEQ must provide written notice to local officials if it finds that a potential public health hazard exists because useable groundwater has been or may be contaminated (TWC 5.236⁵). [TCEQ's active groundwater contamination case list](#) (Table 12) identifies these cases with an asterisk "*" in the column titled "5.236." Letters are mailed to the county judge, health official, and GCD in the affected county.

Once the *Joint Report* is published online, TCEQ mails a written notification letter to county judges, local health officials, and GCDs in Texas. The *Joint Report* is a secondary notice to local officials, who also receive individual letters about newly confirmed cases with potential to impact drinking water.

The TWC 5.236 cases are identified in the *Joint Report* only during the first year that the case is determined to potentially affect a drinking water supply. There are 27 of these reported cases listed in the TCEQ active case table for 2024.

Water Code 26.408: Letters to Private Water Well Owners and GCDs

The statute, [TWC 26.408](#),⁶ requires TCEQ to provide written notice of groundwater contamination that may affect drinking water wells to the owners of the well and to affected GCDs. The notice must be mailed within 30 days of the date the agency either becomes aware of or documents the contamination. [TGPC rules](#)⁷ in 31 Texas Administrative Code (31 TAC), Chapter 601 describe the required form and content for the groundwater contamination notices required in the statute.

³ statutes.capitol.texas.gov/Docs/WA/htm/WA.26.htm#26.406

⁴ www.tceq.texas.gov/groundwater/groundwater-planning-assessment/sfr-056-joint-groundwater-monitoring-contamination-report#current

⁵ statutes.capitol.texas.gov/Docs/WA/htm/WA.5.htm#5.236

⁶ statutes.capitol.texas.gov/Docs/WA/htm/WA.26.htm#26.408

⁷ [texreg.sos.state.tx.us/public/readtac\\$ext.ViewTAC?tac_view=3&ti=31&pt=18](https://texreg.sos.state.tx.us/public/readtac$ext.ViewTAC?tac_view=3&ti=31&pt=18)

Groundwater Protection

[TGPC rules](#)⁸ define groundwater as water existing below the land surface in a zone of saturation. Groundwater is found within aquifers, which are geologic formations (such as sand, gravel, limestone, sandstone, or fractured igneous rocks) that contain sufficient saturated permeable material to yield significant quantities of water to wells and springs.⁹

[TWC 26.011](#)¹⁰ requires TCEQ to establish the level of water quality to be maintained in water in the state¹¹ and to control sources of pollutants that may affect water quality. Other state agencies also regulate specific activities requiring groundwater protection: Railroad Commission of Texas (RRC), Texas Department of Agriculture (TDA), Texas State Soil and Water Conservation Board (TSSWCB), and Texas Department of Licensing and Regulation (TDLR).

Other TGPC members are also involved in groundwater protection. The Texas Water Development Board (TWDB) monitors groundwater for characterization and planning but is not authorized to regulate activities that may contaminate groundwater. Texas A&M AgriLife Research (AgriLife Research) and the Bureau of Economic Geology of the University of Texas at Austin (UTBEG) each conduct research activities related to groundwater. As an organization, the Texas Alliance of Groundwater Districts (TAGD) does not regulate or enforce groundwater protection activities, but some of TAGD's member GCDs have some authority to act on groundwater contamination.

The state's [groundwater protection policy](#) aims to protect and maintain usable and potentially usable groundwater, while recognizing that aquifers are variable in their potential for beneficial use and in their susceptibility to contamination. The policy aims to maintain and not degrade water quality for existing and potential uses of groundwater, consistent with protecting the environment, public health, and public welfare, while maintaining and enhancing the long-term economic health of the state.

TGPC identified groundwater classification as a valuable tool to use in implementing the state's groundwater protection policy and developed a groundwater classification system for state agencies to use. Through classification, the groundwaters in the state can be categorized, and member agencies can then specify protection or restoration measures based on groundwater quality and use. The [groundwater classification system](#) TGPC developed is based on water quality criteria supporting present and potential uses.

The state's policy on groundwater contamination is to restore water quality if feasible. Given that it may not always be technically possible or cost-effective to return groundwater to its original quality, TGPC recommends focusing on protecting

⁸ [texreg.sos.state.tx.us/public/readtac\\$ext.TacPage?sl=R&app=9&p_dir=&p_rloc=&p_tloc=&p_ploc=&pg=1&p_tac=&ti=31&pt=18&ch=601&rl=3](http://texreg.sos.state.tx.us/public/readtac$ext.TacPage?sl=R&app=9&p_dir=&p_rloc=&p_tloc=&p_ploc=&pg=1&p_tac=&ti=31&pt=18&ch=601&rl=3)

⁹ www.twdb.texas.gov/waterplanning/swp/2022/docs/11-SWP22_Glossary-and-Appendices.pdf?d=92546.39999999851

¹⁰ statutes.capitol.texas.gov/Docs/WA/htm/WA.26.htm#26.011

¹¹ "water in the state" is defined in Texas Water Code, Section 26.001(5), statutes.capitol.texas.gov/Docs/WA/htm/WA.26.htm#26.001

groundwater for its highest quality use related to human health and the environment, while recognizing the cost of available remediation technologies.

Groundwater Monitoring

The groundwater monitoring programs of the participating entities generally fall into one of the following categories:

1. Regulatory agencies that require monitoring or conduct monitoring to assure compliance with guidelines and regulations for the protection of groundwater from discharges of contaminants.
2. Agencies or entities that conduct monitoring to assess ambient or existing groundwater quality conditions and track changes in water quality over time.
3. Research activities related to groundwater resources and conservation that are conducted by agencies or entities.

This report describes in detail the monitoring programs of each participating entity. See Section 4, [Groundwater Protection Program Descriptions](#).

Each regulatory agency in the first category above has unique monitoring program requirements and procedures. The agencies also have criteria to assess the need for groundwater monitoring.

TCEQ's Office of Waste (OOW) and Office of Water (OW) regulate approximately 16,000 facilities, 45% of which are active public water systems (PWS). An estimated 55,000 sites are under the purview of the RRC, with most of those in RRC's Underground Injection Control (UIC) program (approximately 50,000 permitted UIC disposal wells).

Nearly 46,000 water wells, including over 14,000 public drinking water wells, are used for groundwater monitoring purposes in the state at regulated sites and activities. Most of these wells are under TCEQ's jurisdiction and the remainder are regulated by RRC.

Ambient Groundwater Monitoring

TWDB maintains a groundwater database of over 140,000 sites, which includes water quality data for approximately 58,000 wells and springs. TWDB and TAGD member districts monitor groundwater quality to assess ambient (i.e., background) groundwater conditions and to track changes in water quality over time. In calendar year 2024, TWDB and cooperating entities visited and collected groundwater quality samples from 338 distinct sites, which included water wells and springs.

Additionally, entities may develop monitoring programs as part of water quality assessment studies that target specific geographic areas, specific contaminants or constituents, or specific activities. If during these studies or sampling an entity discovers groundwater contamination, it would refer the case to the regulatory agency with jurisdiction.

The ambient groundwater monitoring network has historic limitations for the parameters that have been analyzed. For example, there are few historical analyses available for constituents that could be attributed to anthropogenic (that is, human-influenced) sources; and there is also limited data for constituents such as volatile and synthetic organic compounds and certain heavy metals.

Ambient monitoring has not traditionally targeted pesticides. Drinking water analyses conducted under the Safe Drinking Water Act (SDWA) include some pesticides in their suite of chemicals; however, the SDWA targets “finished” water rather than ambient groundwater. Analyses conducted under the U.S. Geological Survey (USGS) Water Resources Mission Area (WMA) programs (previously the USGS National Water Quality Assessment program), also include pesticides in a wide range of constituents. TCEQ, TWDB, and TAGD member districts have conducted a cooperative sampling program since the year 2000 for atrazine and metolachlor, where TCEQ analyzes ambient groundwater samples collected by TWDB and GCD staff.

Groundwater Monitoring Within Waste Disposal Programs

In general, TCEQ and RRC’s waste disposal programs monitor existing and permitted facilities. Groundwater monitoring requirements have been established for the following programs: petroleum storage tank (PST), industrial and hazardous waste (IHW), municipal solid waste (MSW), Underground Injection Control (UIC), pollution cleanup, and enforcement programs.

Monitoring of Drinking Water Supply Wells

TCEQ’s Water Supply Division (WSD) regulates public water supply wells. PWS receive sufficient monitoring to ensure that violations of drinking water standards are detected and addressed.

There is currently no state program requiring monitoring of domestic wells, although some GCDs do have programs that routinely monitor private water wells for ambient conditions or suspected contamination. In addition, the TWDB Groundwater Monitoring Program includes many types of wells, including domestic wells. TDLR licenses water well drillers, responds to complaints, and routinely checks compliance with TDLR rules, while AgriLife Research provides water quality outreach, continuing education programs, and other educational services.

Groundwater Contamination

Case Lists

Most of the groundwater contamination cases described in this report were documented through regulatory compliance monitoring, such as release-detection monitoring in TCEQ’s PST program. Other cases were documented through investigations in response to groundwater contamination complaints, permits, or self-reporting. Groundwater contamination is often discovered during site-specific groundwater monitoring activities at waste disposal or product storage sites.

Definition

TGPC defines groundwater contamination as the detrimental alteration of the naturally occurring physical, thermal, chemical, or biological quality of groundwater, reasonably suspected of having been caused by the activities of entities under the jurisdiction of the agencies discussed in this report,¹² and described in Section II of this report, [Groundwater Protection](#).

Sources of Contamination

Groundwater contamination may result from many sources, including current and past oil and gas production and related practices, agricultural activities, industrial and manufacturing processes, commercial and business endeavors, domestic activities, and natural sources that may be influenced by human activities. The contamination cases in this report primarily resulted from contaminants from activities such as storage, processing, transport, or disposal of products or waste materials being discharged to the surface, the shallow subsurface, or directly to groundwater.

This report documents 2,747 groundwater contamination cases. These individual cases are presented in Tables 12 and 13 (Appendices [A](#) and [B](#)) and are also available on TCEQ's *Joint Report* webpage. The cases are summarized in Section V of this report, [Summary of Groundwater Contamination Case Lists](#). Approximately 81% of the documented cases (2,217) fall under TCEQ's jurisdiction, and the remaining 530 cases fall under RRC jurisdiction.

TCEQ's PST program reported more than 41% of the agency's groundwater contamination cases and 33% of total cases. The most frequent contaminants listed in this report are gasoline, diesel, and other petroleum products such as benzene, toluene, ethylbenzene, and xylenes (BTEX). Other contaminants include inorganic pollutants such as arsenic, nitrate, and heavy metals; and organic compounds such as phenols, trichloroethylene, carbon tetrachloride, dichloroethylene, naphthalene, creosote constituents, and solvents.

Status of Cases

The *Joint Report* describes the status of enforcement action for each case of contamination. The case tables include an enforcement status code (ESC) and an activity status code (ASC) for each case:

- ESC represents the level of agency action in pursuing investigation and remediation.
- ASC represents the most recent agency action addressing the assessment and mitigation of a contamination case.

These codes are discussed in detail in the [User's Guide](#) section of the report, and specific enforcement actions are typically described in each agency's program description. The two indicators (ESC and ASC) may be considered together to better

¹² texas-sos.appianportalsgov.com/rules-and-meetings?chapter=601&interface=VIEW_TAC&part=18&title=31

illustrate the overall enforcement status of each contamination case. An enforcement status summary “matrix” shows the number of cases that have been assigned each combination of codes.

Table 1 summarizes the total number of groundwater contamination cases documented by TGPC in joint reports over the past 20 years. The table includes the number of cases for each ASC.

Numbers of Cases

Each *Joint Report* includes a comparison of case numbers over the most recent 20-year period. Figure 1 illustrates the number of documented contamination cases per year, the number of new cases of contamination each year, and the number of sites where enforcement action was completed from 2005 through 2024. Figure 2 shows the activity status of groundwater contamination cases over the same timeframe.

New Cases

Since 2005 the number of new cases remained stable with a slight downward trend. New cases ranged from a high of 654 in 2005 to a low of 224 in this report. The average number of new cases per year between 2005 and 2024 is 396.

Number of Cases by Activity Status Code

- Contamination Confirmed (ASC 1) – 206
 - The number of cases with the status “contamination confirmed” declined since 2005 and decreased by 13% from the previous year (32 cases).
- Ongoing Investigation (ASC 2) – 1,086
 - The number of cases undergoing investigation declined from 2005 until 2014 and remained stable since then, with an average over the past five years of 1,063 cases.
- Corrective Action Planning (ASC 3) – 171
 - The number of cases with ASC 3 generally remained steady, particularly over the last several years. The 20-year average is 243 cases, and the five-year average is 175 cases.
- Action Implemented (ASC 4) – 403
 - Cases where action was implemented have seen a decline over the 20-year period with more variability from 2013 to 2015, and a steady average for the past five years of 398 cases.

- Monitor Action (ASC 5) – 494
 - Cases in the monitoring phase saw a significant increase from 2009 to 2011 but over the past 20 years have remained stable, with a slight decline in the most recent years.
 - The five-year average for ASC 5 is 562 cases, which is just less than the 20-year average of 571 cases.
- Completed Cases (ASC 6) – 263
 - The number of cases completed remained steady, particularly over the previous ten years.
 - The average number of cases completed in the past five years (308) shows a decrease from earlier periods, with slight year-to-year variances from the average. In 2024, the number of cases was the lowest in the previous 20 years and was nearly 20% less than the previous year.

Once action is completed for a case, it is removed from the active case list in the next *Joint Report*, either because the desired outcome was achieved, or no further regulatory action was needed. Since the beginning of data collection for the *Joint Report* (1989 through 2024), action has been completed on 20,235 groundwater contamination cases.

Section III of this report ([User's Guide](#)) includes a detailed description of status codes for the listed cases.

Table 1. 20-Year Groundwater Contamination Case History

	2005	2006	2007	2008	2009	2010	2011	2012	2013	2014	2015	2016	2017	2018	2019	2020	2021	2022	2023	2024
Total Number of Cases	6132	5576	5267	4729	4503	4268	3923	3627	3563	3424	3407	3444	3426	3307	3085	3035	2929	2943	2870	2747
New Cases	654	548	566	492	412	384	365	431	419	272	276	440	509	389	336	318	287	341	252	224
ASC¹³ 0, No Activity	158	149	157	217	234	259	51	132	165	167	195	217	258	290	183	161	158	161	145	121
ASC 1, Contamination Confirmed	968	1149	799	620	525	428	301	284	227	341	332	373	288	234	240	248	245	246	238	206
ASC 2, Ongoing Investigation	2456	2121	1978	2048	1879	1613	1766	1457	1480	1257	1168	1055	1147	1021	1033	1037	1051	1070	1070	1086
ASC 3, Corrective Action Planning	242	267	261	247	208	289	376	289	335	328	305	229	216	201	196	187	177	182	159	171
ASC 4, Action Implemented	912	843	759	807	685	794	760	750	628	594	587	475	454	440	432	414	380	370	422	403
ASC 5, Monitor Action	427	433	442	518	323	575	745	613	623	671	678	674	615	632	630	622	603	591	502	494
ASC 6, Action Completed	1171	884	1102	687	646	729	768	510	460	362	404	442	456	498	362	383	312	320	327	263
No Status Provided	9	1	2	2	3	5	5	3	4	4	4	6	30	12	5	4	3	3	2	3

¹³ ASC means “activity status code.”

Figure 1. 20-Year Overview of Groundwater Contamination Cases: Total, New, and Completed Cases

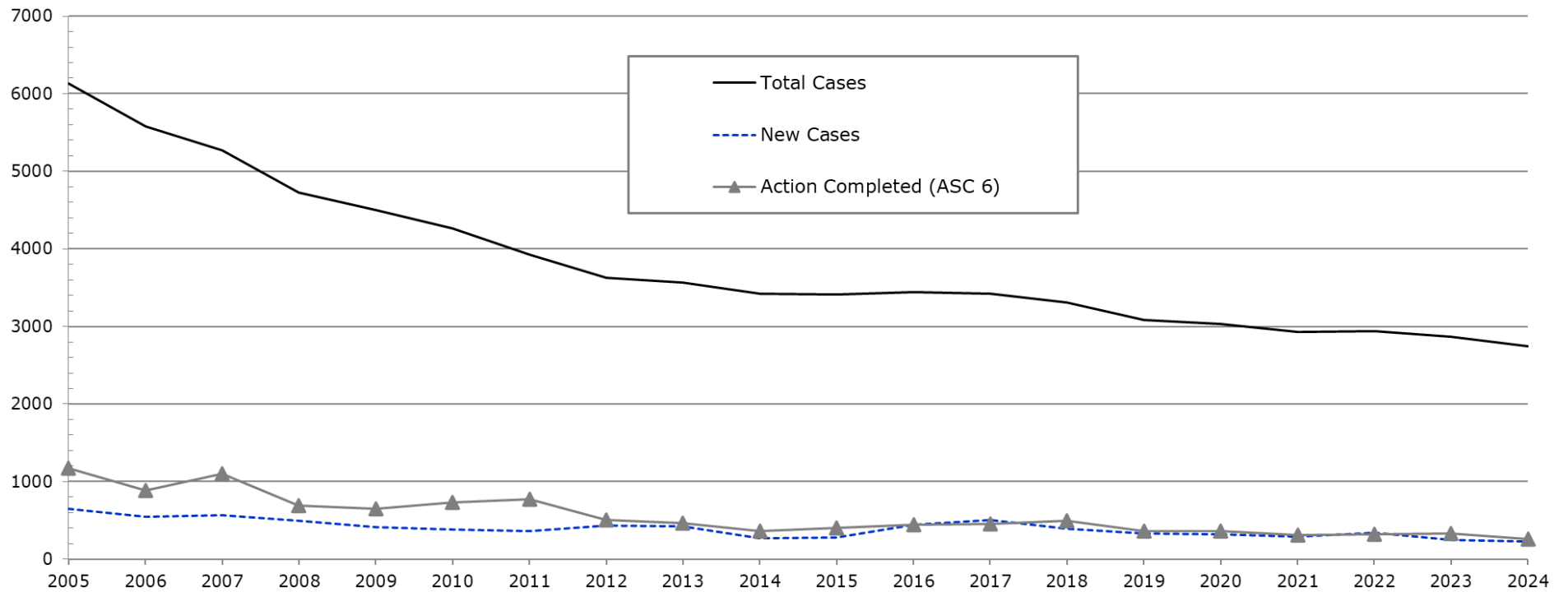
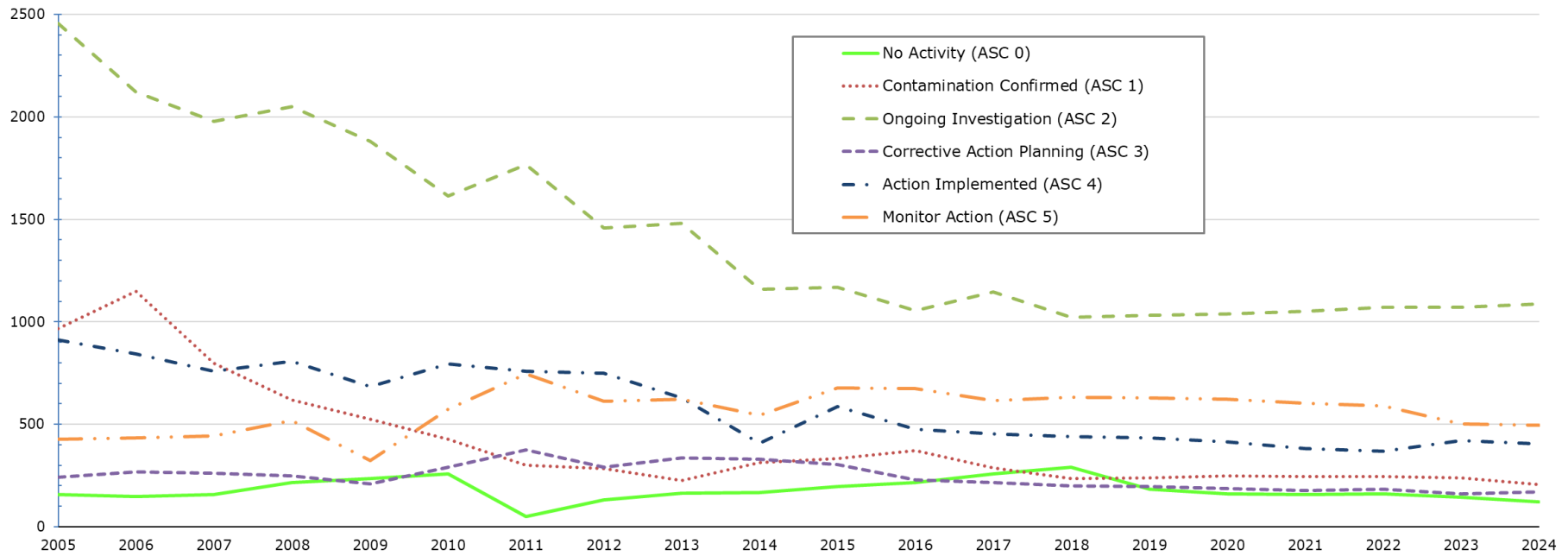


Figure 2. 20-Year Overview of Groundwater Contamination Case ASC



II. Groundwater Protection

This section of the *Joint Report* provides an overview of several groundwater protection topics:

- Texas Groundwater Protection Committee (TGPC)
- State groundwater protection policy
- Groundwater classification system
- Risk-based groundwater cleanup levels
- Definition of “groundwater contamination”
- Notification to and from regulatory agencies concerning groundwater contamination
- Sources of public information

Texas Groundwater Protection Committee

The Texas Legislature created the TGPC in 1989 to bridge gaps between existing state groundwater programs and to improve coordination among agencies involved in groundwater activities, with a goal of optimizing the protection of groundwater quality. State law codified in [TWC 26.401-26.408](#)¹⁴ established TGPC; outlined TGPC’s powers, duties, and responsibilities; and established the state’s groundwater protection policy.

TGPC promotes coordination between agencies and identifies opportunities to improve existing groundwater quality programs. Major responsibilities of TGPC include:

- Improving interagency coordination for groundwater protection.
- Developing and updating a comprehensive groundwater protection strategy for the state.
- Studying and recommending to the legislature groundwater protection programs for areas in which groundwater is not protected by current regulations.
- Publishing an annual interagency groundwater monitoring and contamination report (*Joint Report*).
- Filing a biennial [report](#),¹⁵ prior to each regular legislative session, of TGPC’s activities with the Governor, Lieutenant Governor, and Speaker of

¹⁴ statutes.capitol.texas.gov/Docs/WA/htm/WA.26.htm#26.401

¹⁵ www.tgpc.texas.gov/tgpc-publications/#Current

the Texas House of Representatives, including any recommendations for legislation related to groundwater protection.

- Advising TCEQ on the development of plans to prevent groundwater pollution from agricultural chemicals.
- Developing the form and content of groundwater contamination notices.

By statute, TGPC's membership is composed of the following individuals or their designated representative:

1. TCEQ's executive director
2. TWDB's executive administrator
3. RRC's executive director
4. Department of State Health Services' (DSHS) commissioner of health
5. TDA's deputy commissioner
6. TSSWCB's executive director
7. Representative selected by TAGD
8. AgriLife Research's director
9. UTBEG's director
10. Representative from TDLR's Water Well Drillers and Water Well Pump Installers Program, selected by the executive director of the department

TCEQ administers the activities of TGPC and is designated in [TWC](#)¹⁶ as the lead agency for the committee. TCEQ's executive director serves as TGPC's chairperson and TWDB's executive administrator serves as TGPC's vice-chairperson. TGPC members and their designated representatives are listed in [Appendix E](#).

Involvement and Coordination

TGPC actively coordinates with federal agencies on groundwater protection issues that affect the state. Past efforts included working with federal agencies on a core assessment for a comprehensive state groundwater protection program and on the development of pesticide management plans to prevent groundwater contamination.

In March 1985, U.S. Environmental Protection Agency (EPA) provided a grant to the Texas Department of Water Resources, predecessor to TCEQ and TWDB, to improve the coordination of groundwater protection activities undertaken by state agencies. In response to this federal initiative, the state formed the interagency Ground Water Protection Committee, predecessor to TGPC. Since then, through grants administered

¹⁶ statutes.capitol.texas.gov/Docs/WA/htm/WA.26.htm#26.403

under the Clean Water Act (CWA) Section 106, EPA has funded the coordination of groundwater protection activities of the various state programs and agencies and the development of a groundwater protection strategy.

EPA evaluated states' activities under this groundwater protection strategy initiative and concluded that more efforts were needed to protect the nation's groundwater. EPA noted that rather than comprehensively addressing groundwater protection, existing programs were a patchwork of federal, state, and local activities that addressed individual sources of contamination. In 1993, EPA published guidance for the development of comprehensive state groundwater protection programs (CSGWPP), encouraging states to further develop existing programs into a more comprehensive approach.

In response, TGPC took the first step in creating a CSGWPP by developing a core assessment and submitting it to EPA in late 1993. In 1995, EPA requested more information, and TGPC revised its core assessment and developed a Texas CSGWPP. Neither became federally approved and the effort was concluded. In early 2001, the TGPC refocused its attention to update the mandated *Texas Groundwater Protection Strategy (Strategy)*.

TGPC and the member agencies regularly provide national level input to federal agencies on groundwater protection and program issues through the Ground Water Protection Council (GWPC), an association of state groundwater and UIC program directors; the State Federal Insecticide, Fungicide, and Rodenticide Act (FIFRA) Issues Research and Evaluation Group, which includes state agricultural regulatory officials; and other state and federal stakeholder and regulatory guidance groups.

TGPC and its members also work closely with the U.S. Geological Survey (USGS), a federal agency with responsibilities that include geologic mapping and hydrologic studies. USGS staff take part in TGPC-sponsored projects and TGPC subcommittees, provide groundwater expertise to TGPC, and allow opportunities for agencies to provide input on federal research.

State Groundwater Protection Strategy

TWC [26.405](#)¹⁷ requires TGPC to develop and update a comprehensive strategy that includes guidelines to prevent contamination and conserve groundwater in Texas and provides for the coordination of the groundwater protection activities of the member agencies. TGPC addressed this duty directly in 1988 by publishing the *Texas Ground Water Protection Strategy (Strategy)*. Since that time, there have been several documents published that describe changes to the groundwater protection programs and authorities of state agencies with respect to groundwater. This includes the *Texas Ground Water Protection Profiles*, 1991, and later, the annual *Joint Report*. Since 1988 there have been many changes in agencies and the programs that they administer.

Recognizing the changes that had occurred since the state's first groundwater protection strategy was developed, TGPC decided in Jan. 2001 to begin an update. That process resulted in the development of *Texas Groundwater Protection Strategy* ([TCEQ](#)

¹⁷ statutes.capitol.texas.gov/Docs/WA/htm/WA.26.htm#26.405

[Publication AS-188, February 2003](#)).¹⁸ The 2003 *Strategy* provided a road map for the activities of the TGPC. It was divided into thematic sections designed to highlight the state's protection activities, and importantly, to identify any gaps that may have needed to be addressed among those programs.

The 2003 *Strategy* included the following:

- The state's groundwater protection goal as established by the Texas Legislature.
- The statewide groundwater classification system and how the state is identifying contamination.
- The roles and responsibilities of the various state agencies involved in groundwater protection and discussion of the TGPC as a coordinating mechanism.
- Examples of how the various state agencies implement groundwater protection programs through regulatory and nonregulatory models.
- How the local, state, and federal agencies coordinate the management of groundwater data for the enhancement of groundwater.
- The role research plays in understanding the importance of groundwater and coordinating research.
- Public education efforts in the state related to groundwater.
- Public participation in establishing and implementing groundwater policy.
- A planning process to update the groundwater strategy.
- Proposals for the next document to identify and rank significant threats to the state's groundwater resources, consider the vulnerability of groundwater resources, and prioritize actions to address those threats.
- Recommendations and actions that could be taken to protect groundwater.

TGPC began updating the *Strategy* again in 2017, and adopted the updated [Strategy \(TCEQ Publication AS-188, November 2018\)](#)¹⁹ in 2018. This comprehensive strategy for protecting groundwater in Texas includes the TGPC members' internal programs and the TGPC's internal processes.

The 2018 updates streamlined the *Strategy* for better integration into TGPC's vision for the committee's mandated reports. By streamlining the documents, TGPC intended to reduce redundancy and increase the interdependency between the mandated products

¹⁸ tgpc.texas.gov/tgpc-publications/publication-history-of-the-texas-groundwater-protection-committee/

¹⁹ tceq.texas.gov/groundwater/groundwater-planning-assessment/prot_prog.html

of the legislation that created the committee. The 2018 updates were also a move toward a dynamic document that can be updated rapidly to respond not only to advances in groundwater technology, contaminant detection, and forecasting, but also to unanticipated issues. TGPC believes that a dynamic strategy, which helps address not only the “known” groundwater issues, but emerging issues, is critical to protecting the resource.

The earlier *Strategy* ([AS-188, February 2003](#))²⁰ described principles and mechanisms to characterize groundwater for protection and conservation. These were not in any way invalidated, amended, modified, or “repealed,” with the 2018 updates and they remain in effect. Similarly, adoption of the updated *Strategy* did not affect any existing groundwater protection measure, rule, or order acquired, adopted, or incurred; nor any proceeding instituted by the program areas of any member agency that were done pursuant to AS-188 (February 2003).

The 2018 *Strategy* addressed a new approach to the contents of the remaining chapters in AS-188 (February 2003) and is the initial framework for a dynamic *Strategy* moving forward.

TGPC Subcommittees

TGPC works on special issues through subcommittees and work groups composed of agency personnel and the public. Subcommittees keep TGPC up to date on current issues and on the status of ongoing projects. The subcommittees report to TGPC at its regularly scheduled meetings.

Information on subcommittees is available on [TGPC’s subcommittees webpage](#).²¹ TGPC encourages the public to take part in the subcommittee process.

Meetings

Members of the public are invited to all TGPC meetings and subcommittee meetings, which occur once per quarter. TGPC meetings are held in a hybrid (in-person and virtual) format, and subcommittee meetings are held in a virtual format, following Open Meetings Act (OMA) requirements.

Meeting times and agendas are published on [TGPC’s meetings webpage](#)²² and on the [Texas Register open meetings webpage](#).²³

TCEQ maintains written records of all TGPC meetings, which are available on the TGPC’s meetings webpage. TCEQ also keeps a mailing list of TGPC members (designated and alternate members), agency staff, and interested parties for meeting notification.

²⁰ tgpc.texas.gov/tgpc-publications/publication-history-of-the-texas-groundwater-protection-committee/

²¹ tgpc.texas.gov/tgpc-subcommittees/

²² tgpc.texas.gov/meetings/

²³ texas-sos.appianportalsgov.com/rules-and-meetings?interface=SEARCH_OPEN_MEETINGS

Any person interested in attending a TGPC or subcommittee meeting or who would like to receive email notifications may contact TGPC by email at tgpc@tceq.texas.gov or by phone at 512- 239-4600.

TGPC Report to the Legislature

State law²⁴ requires TGPC to prepare a biennial report to the Texas legislature entitled “*Activities and Recommendations of the Texas Groundwater Protection Committee*.” The report describes TGPC’s activities during the previous two years, discusses groundwater protection issues, and provides recommendations to improve groundwater protection for the legislature’s consideration. The report is available on TGPC’s [Publications webpage](#)²⁵ as well as TCEQ’s webpage, [Reports to the Legislature](#).²⁶

Groundwater Protection Policy

State law [TWC 26.401\(c\)](#)²⁷ establishes the groundwater protection policy for Texas and it states the following:

- Discharges of pollutants, disposal of waste, or other activities subject to regulation by state agencies will be conducted in a manner to maintain present uses and not impair potential uses of groundwater or pose a public health hazard.
- The quality of groundwater will be restored if feasible.

In support of this policy, the statute finds that:

- Usable and potentially usable groundwater must be protected and maintained to safeguard present and future groundwater supplies.
- Groundwater must be kept reasonably free of contaminants that interfere with present and potential uses of groundwater to protect the environment and public health and welfare.
- Groundwater contamination may result from many sources, including current and past oil and gas production and related practices, agricultural activities, industrial and manufacturing processes, commercial and business endeavors, domestic activities, and natural sources that may be influenced by or may result from human activities.
- The various existing and potential uses for groundwater are important to the state economy.

²⁴ statutes.capitol.texas.gov/Docs/WA/htm/WA.26.htm#26.405

²⁵ tgpc.texas.gov/tgpc-publications/

²⁶ www.tceq.texas.gov/publications/sfr/legislativereports

²⁷ statutes.capitol.texas.gov/Docs/WA/htm/WA.26.htm#26.401

- Aquifers vary in their potential for beneficial use and their susceptibility to contamination.

[TWC 26.401](#)²⁸ states that the goal of the state's groundwater policy is that the existing quality of groundwater is not degraded, noting that non-degradation does not mean zero discharge of contaminants. This goal is consistent with protecting public health and welfare, propagating and protecting terrestrial and aquatic life, protecting the environment, operating existing industries, and maintaining and enhancing the state's long-term economic health. The statute recognizes the important role of state agencies using best professional judgment to meet the state's groundwater protection goal and policy.

Groundwater Classification System

TGPC and its member agencies recognize that groundwater classification is a valuable tool to be used in implementing the state's groundwater protection policy in TWC 26.401. Through classification, the groundwater in Texas can be categorized and protection or restoration measures can then be specified by member agencies according to the quality and present or potential use of the groundwater.

This classification system is intended to be implemented by member agencies as an integral part of their groundwater quality programs. In addition to its response-setting function, the classification system can also serve as a common basis among the various programs to foster consistency. It can also be used as a mapping tool to delineate specific areas in need of more detailed groundwater quality protection and restoration.

Table 2 summarizes TGPC's Groundwater Classification System, which defines four classes of groundwater based on the concentration of total dissolved solids (TDS) and considers the use of groundwater in establishing a response level. Starting with a goal of nondegradation, protection or restoration measures can be varied according to the response level set by the classification so long as current and potential groundwater uses are not impaired, a public health hazard is not created, and the quality of groundwater is restored if feasible.

Detailed information on the Groundwater Classification System, including a link to the document, is available on TGPC's [Groundwater Classification webpage](#).²⁹

Table 2. TGPC Groundwater Classification System

<i>Class</i>	<i>Quality (TDS concentration)</i> ³⁰	<i>Examples of Use</i>	<i>Agency Response</i>
Fresh	0-1,000 mg/L	Drinking and all other uses	Level 1 (Protection or restoration measures based on current use as a human drinking water supply)

²⁸ statutes.capitol.texas.gov/Docs/WA/htm/WA.26.htm#26.401

²⁹ tgpc.texas.gov/groundwater-information/groundwater-classification/

³⁰ "Quality" refers to the concentration range of total dissolved solids (TDS) in milligrams per liter (mg/l)

<i>Class</i>	<i>Quality (TDS concentration)³⁰</i>	<i>Examples of Use</i>	<i>Agency Response</i>
Slightly Saline	>1,000-3,000 mg/L	Drinking if fresh water is unavailable; livestock watering; irrigation; industrial; mineral extraction; oil and gas production	Level 1
Moderately Saline	>3,000-10,000	Potential/future drinking and limited livestock watering and irrigation if fresh or slightly saline water is unavailable; industrial; mineral extraction; oil and gas production	Level 1
Very Saline to Brine	>10,000 mg/L	Mineral extraction, oil and gas production	Level 2: Protection or restoration measures based on indirect exposure or no human consumption

Risk-Based Remediation Programs

The state's policy on groundwater contamination requires that water quality be restored, if feasible, and consequently requires that groundwater be kept reasonably free of contaminants that would interfere with present uses or impair future uses of groundwater. In response, TCEQ has developed an approach that focuses on protection of groundwater for high quality uses, including human health. TCEQ, which has primary jurisdiction for the regulatory protection of groundwater, has implemented a risk-based approach in setting cleanup levels.

A risk-based approach takes into consideration the current or potential future exposure of humans to unprotective concentrations of contaminants. In addition to consideration of exposure pathways, risk-based determinations using dose-response data are used to calculate human health-protective concentrations of chemicals in environmental media. The primary exposure pathway for humans to groundwater is through ingestion. However, humans can also be exposed via air inhalation of chemicals that have volatilized from groundwater to ambient or indoor air, or through skin contact with groundwater.

Also, people may be exposed to contaminants by skin contact with and the incidental ingestion of surface water that has been affected by the discharge of contaminated groundwater into the surface water body. Likewise, if humans consume fish from such a surface water body, then the person conducting the assessment would need to consider fish consumption as an added human exposure pathway when determining cleanup levels for contaminants in groundwater. Groundwater that flows to surface water, soil, or sediment must also be protective of ecological receptors such as animal habitats or species within the area.

Depending on the level of the risk and the current regulatory policies, risk management may involve no action, engineering solutions such as soil and groundwater remediation or physical controls, or institutional controls such as deed

restrictions or limiting access to the site. Thus, risk-based decision-making can focus on protecting human health and the environment while offering a scientifically sound and efficient way to clean up sites. TCEQ has incorporated risk-based corrective action into its rules and policies and has made many of the risk management policy decisions up front to streamline and add consistency to the remediation process.

The adoption of the original Risk Reduction Rules in 1993, the PST risk-based rules in 1995, and the Texas Risk Reduction Program (TRRP) rule in 1999 substantiate TCEQ's philosophy that risk-based cleanups are an acceptable remedial response to affected environmental media. Risk-based corrective action ensures protection of human health and the environment while making response actions more economically feasible than cleanup to background concentrations.

Texas Risk Reduction Program

The TRRP rule is the current remediation rule (30 TAC 350), which went into effect in 1999. TRRP applies, in various manners, to the following programs: State Superfund; Industrial and Hazardous Waste (IHW); Voluntary Cleanup; Underground Injection Control (UIC); Municipal Solid Waste (MSW); Spill Prevention and Control; Composting; Radioactive Substance; and Wastewater Treatment. 30 TAC 350.2 describes how TRRP applies to the various TCEQ programs.

In addition, the rules of the Dry Cleaner Remediation Program (DCRP) in 30 TAC 337 specify use of TRRP rules for corrective action at eligible dry cleaner sites. TCEQ has prepared many [guidance documents](#)³¹ to implement the TRRP rules.

In 2009, TCEQ adopted changes to 30 TAC 334 and 350 to remove the requirement that Leaking Petroleum Storage Tank (LPST) sites follow both 30 TAC 334 and 350. When the rule changes became effective, LPST sites were made to follow only the requirements of the 30 TAC 334 rules and guidance. Current information about the remediation of LPST sites in Texas is available on TCEQ's LPST cleanups [webpage](#).³²

TRRP is a risk-based rule in the sense that many of the cleanup levels for the various environmental media are determined through the use of risk-based calculations. However, other risk-related factors, such as the location of human points of exposure to environmental media and the response objectives for soil and groundwater, are prescribed in the rule for application to all sites rather than being determined on a site-specific basis.

Cleanup levels for chemicals of concern (COCs) under TRRP are referred to as protective concentration levels (PCLs). TRRP uses the National Primary Drinking Water Regulations maximum contaminant levels (MCL) as groundwater PCLs, when available for a COC. If an MCL is not available for a COC, then a risk-based calculation is used to define the PCL. The PCL for a carcinogenic COC is set such that the risk level from exposure to that COC in groundwater would not exceed 1×10^{-5} (1 in 100,000) and such that the cumulative risk level from exposure to multiple carcinogenic COCs does not exceed 1×10^{-4} (1 in 10,000). The PCL for a noncarcinogenic COC in groundwater is set

³¹ www.tceq.texas.gov/remediation/trrp/guidance.html

³² www.tceq.texas.gov/remediation/pst_rp

such that its hazard quotient does not exceed 1 and such that the hazard index from exposure to multiple noncarcinogens does not exceed 10.

TRRP also establishes a groundwater resource classification process that provides criteria to define whether a groundwater-bearing unit containing potentially usable groundwater is a Class 1, 2, or 3 groundwater resource. A groundwater-bearing unit is described as a saturated geologic formation, group of formations, or part of a formation which has a hydraulic conductivity equal to or greater than 1×10^{-5} centimeters/second (cm/s). Classes 1, 2, and 3 groundwater resources are defined as follows:

1. A Class 1 groundwater resource must meet at least one of the following conditions:
 - a. Any groundwater-bearing unit within one-half mile of an existing well used to supply drinking water to a public water supply system and that groundwater-bearing unit is a potential source of COCs to the groundwater production zone of the well based on the chemical properties of the COCs, hydrogeology, and the construction of the well.
 - b. A groundwater-bearing unit which is the only reliable source of water not more than 800 feet below the land surface that can produce groundwater with a naturally occurring TDS content of less than 1,000 milligrams per liter (mg/L) and at a sustainable rate greater than 5,000 gallons per day (gpd) to a well with a four-inch diameter casing or an equivalent sustainable rate in gpd to a well with a smaller or larger diameter casing.
 - c. A groundwater-bearing unit capable of yielding groundwater with a naturally occurring TDS content of less than or equal to 3,000 mg/L and at a sustainable rate greater than or equal to 144,000 gpd to a well with a 12-inch diameter casing or an equivalent sustainable rate in gpd to a well with a smaller or larger diameter casing, and the natural quality of that groundwater meets all primary drinking water standards.
2. A Class 2 groundwater resource includes either of the following:
 - a. Any groundwater-bearing unit which is a groundwater production zone for an existing well (other than a public water supply well) located within one-half mile of the affected property and which is used to supply groundwater for human consumption, agricultural purposes, or any purpose which could result in exposure to human or ecological receptors.
 - b. Any groundwater-bearing unit that can produce waters with a naturally occurring TDS content of less than 10,000 mg/L and at a sustainable rate greater than 150 gpd to a well with a four-inch

diameter casing or an equivalent sustainable rate in gpd to a well with a smaller or larger diameter casing.

3. A Class 3 groundwater resource includes any groundwater-bearing unit that is not used within 0.5 miles of an existing well (other than a public water supply well) in a manner resulting in human or ecological exposure which produces water with a naturally occurring TDS content of greater than 10,000 mg/L or at a sustainable rate less than 150 gpd to a well with a four-inch diameter casing or an equivalent sustainable rate in gpd to a well with a smaller or larger diameter casing.

The standard groundwater response objectives do not typically apply to stratigraphic units without enough groundwater to be considered a groundwater-bearing unit (that is, a non-groundwater bearing unit). The PCLs for COCs in Class 1 and 2 groundwater are determined as described above. The PCL for a COC in Class 3 groundwater is 100 times greater than the PCL for that COC in Class 1 or 2 groundwater. The volume of groundwater with COC concentrations that exceed the applicable PCL is described as the protective concentration level exceedance (PCLE) zone. Lower cleanup levels than those required for groundwater ingestion may be necessary to protect cross-media exposure pathways, such as groundwater-to-air and groundwater-to-surface water.

The POE under TRRP is the location within an environmental medium where a receptor (human or ecological) will be assumed to have a reasonable potential to contact COCs. The POE varies depending on the groundwater resource classification.

If PCLs are exceeded in the groundwater, the person who is conducting the response action may choose to conduct a response action to achieve the objectives of either Remedy Standard A or Remedy Standard B. To clarify, Remedy Standard A is a pollution cleanup remedy that focuses on removal or decontamination of affected environmental media to less than the applicable PCLs. Remedy Standard B allows removal, decontamination, and exposure prevention response actions (that is, use of controls). More information on soil and groundwater response objectives can be found in the TRRP-28 guidance document (2008), which describes the soil and groundwater response objectives that must be achieved to meet Remedy Standards A and B.

Petroleum Storage Tank Program

The PST program also uses a risk-based approach to corrective action, combining an exposure potential evaluation with risk-based cleanup levels to determine appropriate actions at LPST sites. The risk-based rules are found in [30 TAC 334, Subchapter G](#).³³ Numerous guidance documents and memos provide supporting information.

Municipal Setting Designations

HB 3152, 78th Legislature (2003) adopted Ch. 361 Subchapter W of the Texas Health and Safety Code (THSC), providing TCEQ with the authority to establish Municipal Setting Designations (MSDs). MSDs restrict the production of groundwater for potable use (such as drinking, showering, bathing, cooking, or food crop irrigation), so

³³ texas-sos.appianportalsgov.com/rules-and-meetings?chapter=334&interface=VIEW_TAC&part=1&subchapter=G&title=30

environmental response actions for protecting potable water use is no longer required. The goal of this law is to reduce corrective action requirements for groundwater-bearing units that are not presently used as a potable supply and are not likely to be used as a potable supply in the future. This law took effect Sept. 1, 2003, and is codified in the Texas Health and Safety Code (THSC), Chapter 361, Subchapter W. Groundwater within an MSD must be protective for cross-media exposure pathways, such as groundwater to surface water, which are complete or expected to be completed. More information regarding the program is available on TCEQ's [MSD webpage](#).³⁴

Corrective action sites subject to TCEQ jurisdiction can apply for an MSD subject to the following requirements:

- *Municipal Area Location.* The corrective action site must be located within the corporate limits or extra-territorial jurisdiction of a municipality. The 80th Legislature removed the requirement that a municipality have a population of 20,000 or more, effective May 25, 2007. The 82nd Legislature modified the documentation requirements, effective Sept. 1, 2011, for cities with a population of two million or more.
- *Public Water Supply Available.* A public drinking water supply must be presently provided or capable of being supplied to the proposed MSD property and to properties within 0.5 mile of the MSD property.
- *Groundwater Use Restriction.* Potable use of groundwater within the proposed MSD must be restricted subject to an ordinance issued by the local municipality or subject to a restrictive covenant that is supported by a resolution passed by the local city council.

Twenty-one MSDs were certified during 2024, for a total of 511 MSDs certified since 2003. The status of individual MSD applications can be monitored on the MSD webpage. Specific information on individual MSD applications can also be obtained from the status information.

Railroad Commission of Texas Remediation Programs

The Site Remediation Section of RRC is responsible for the State Managed Cleanup Program, Operator Cleanup Program (OCP), RRC Voluntary Cleanup Program (RRC-VCP), and the Brownfields Response Program (BRP). Oil and gas cleanup activities fall under the jurisdiction of the RRC and are subject to regulations under Statewide Rules (SWRs) 8, 20, and 91 ([16 TAC 3.8, 3.20, and 3.91](#)),³⁵ as well as RRC special orders.

The Oil and Gas Regulation and Cleanup Fund was created by the 82nd Texas Legislature in 2011 and provides funding for the State Managed Cleanup Program to clean up abandoned oilfield sites. The OCP oversees complex pollution cleanups performed by the oil and gas industry. Complex sites include those that occur in

³⁴ www.tceq.texas.gov/remediation/msd.html

³⁵ texas-sos.appianportalsgov.com/rules-and-meetings?chapter=3&interface=VIEW_TAC&part=1&title=16

sensitive environmental areas as defined by 16 TAC 3.91 (SWR 91). The RRC-VCP and BRP provide programs to clean up oil and gas related pollution for persons or entities who did not cause or contribute to the contamination.

Groundwater Contamination

TGPC adopted a definition of *groundwater contamination* in its rules under [31 TAC 601.3](#)³⁶. To summarize, *groundwater contamination* means the detrimental alteration of the naturally occurring physical, thermal, chemical, or biological quality of groundwater. For purposes of including cases in the public files and this *Joint Report*, groundwater contamination is limited to contamination reasonably suspected of having been caused by activities or by entities under the jurisdiction of the agencies identified in [TWC 26.406](#),³⁷ TGPC rules, and subsequent legislative amendments. Reported contamination cases are limited, in general, to those affecting usable quality groundwater (less than 10,000 mg/L of TDS).

The first sentence of TWC 26.406 is based upon the definition of *pollution* provided in [TWC 26.001](#),³⁸ and suggests that to identify contamination, the quality of groundwater must be detrimentally altered. The definition implies that a comparison can be made between known background or natural water quality conditions and a sampling event that indicates the presence of a contaminant not occurring naturally, or a naturally occurring constituent at a concentration greater than its naturally occurring concentration. The definition then limits the scope of contamination to sites under the jurisdiction of a TGPC member agency. This limitation excludes naturally saline or highly mineralized water and the intrusion of these waters into usable quality groundwater resources. The contamination cases listed in this report are primarily those where contaminants have been discharged to the surface, to the shallow subsurface, or directly to groundwater from activities such as the storage, processing, transport, or disposal of products or waste materials.

TWC 26.406 requires the *Joint Report* to list and describe documented cases of groundwater contamination suspected of having been caused by activities under the jurisdiction of state agencies with groundwater protection programs. While groundwater contamination is broadly interpreted as encompassing a large universe of identified cases, the documentation of groundwater contamination should be considered more carefully to assure accuracy and fairness in reporting impacts to groundwater resources. Documentation of contamination requires an evaluation of the significance and reliability of the data, as well as proper interpretation of the data.

Information and analysis of groundwater conditions should be representative of the actual conditions at the site and data must be adequate to justify conclusions or further actions on documenting contamination. Conditions that should be considered include whether a well is completed in more than one aquifer, whether a contaminant is present in the aquifer, or whether a contaminant has been introduced into the well

³⁶ [texas-sos.appianportalsgov.com/rules-and-meetings?\\$locale=en_US&interface=VIEW_TAC_SUMMARY&queryAsDate=05%2F16%2F2025&recordId=125895](https://texas-sos.appianportalsgov.com/rules-and-meetings?$locale=en_US&interface=VIEW_TAC_SUMMARY&queryAsDate=05%2F16%2F2025&recordId=125895)

³⁷ statutes.capitol.texas.gov/Docs/WA/htm/WA.26.htm#26.406

³⁸ statutes.capitol.texas.gov/Docs/WA/htm/WA.26.htm#26.001

from the surface. These factors are considered necessary and are incorporated into the design of monitoring programs and sampling procedures for each regulatory program.

Groundwater information must be reliable, and this is especially true for analytical data. A groundwater sample may be subject to inadvertent alteration at many times following its removal from the well and before the final laboratory analysis; therefore, it is important to use reliable, verifiable procedures for sampling, handling, and laboratory analysis. Before concluding that contamination has occurred, it is often desirable to verify analytical results, such as resampling and splitting samples with other entities to compare analyses.

Proper interpretation of information and analytical data is essential to documenting groundwater contamination, and it is often necessary to compare sample results to known background water quality to determine if contamination has occurred. Some compounds, such as refined gasoline or synthetic organic compounds, do not occur naturally, and their presence in detrimental amounts constitutes contamination. Other constituents occur naturally, such as sodium, chloride, and nitrate, and need to be compared to known background water quality to determine whether contamination has occurred.

As noted earlier, the occurrence of highly mineralized groundwater or the reporting of significant concentrations of TDS and certain other naturally occurring constituents from groundwater monitoring programs does not in itself constitute groundwater contamination. Many aquifers contain water categorized as slightly saline to very saline, ranging from 1,000 mg/L of TDS to 10,000 mg/L and greater. Mineralized waters are the result of natural hydrogeologic processes involving restricted circulation, chemical reactivity, and residence time. These conditions exist in many areas of the state, where wells producing poor quality water are common.

Reporting Groundwater Contamination

TWC 26.121 prohibits the unauthorized discharge of waste into or adjacent to water in the state, including groundwater. In some cases, TCEQ or RRC may issue a permit to discharge or dispose of waste, and such authorizations may require monitoring and reporting.

If monitoring shows that an unauthorized discharge has impacted groundwater, the operator is often required based on state or federal statute to notify regulatory authorities of the monitoring results. Specific monitoring and reporting requirements addressing unauthorized discharges are typically found in rules and regulations specific to the activity being regulated. Section 4 of this report, [Groundwater Protection Program Descriptions](#), describes the status of each program's groundwater monitoring activities and groundwater contamination cases.

Reporting Unauthorized Discharges and Spills

TCEQ is the state's principal response agency for all hazardous substance discharges or spills, discharges or spills of other substances, and certain inland oil discharges or

spills that may cause pollution. This authority is derived from [TWC 26.039](#)³⁹ and [TWC 26.261-26.267](#).⁴⁰ According to TWC 26.039(b), whenever an accidental discharge or spill occurs from any activity or facility that may cause pollution, the individual operating or responsible for the activity or facility must notify TCEQ as soon as possible and not later than 24 hours after the occurrence.

TWC 26.039(a) defines an accidental discharge as an act or omission through which waste or other substances are inadvertently discharged into water in the state. The statute further defines a spill as an act or omission in which waste or other substances are deposited where, unless controlled or removed, they will drain, seep, run, or otherwise enter water in the state (including groundwater). These provisions require the individual to notify TCEQ when contamination of soil or groundwater is discovered.

TCEQ adopted Spill Prevention and Control Rules at [30 TAC 327](#).⁴¹ A *reportable quantity* (RQ) discharge or spill is an unauthorized or accidental discharge or spill of oil, petroleum product, used oil, hazardous waste, industrial solid waste, or other substance into the environment in a quantity equal to or greater than an RQ as defined in the rules. After determining that an RQ discharge or spill has occurred, the responsible person⁴² must notify TCEQ as soon as possible, but no later than 24 hours after its discovery.

Texas Natural Resources Code (TNRC) 85.042, 91.101, and 91.601 specifies that discharges or spills from activities associated with the exploration, development, production, storage, or transportation of oil, gas, and geothermal resources are under the jurisdiction of RRC. RRC also has jurisdiction over discharges or spills associated with the transportation of crude oil prior to refining the oil, and of natural gas prior to its use in manufacturing or as a residential or industrial fuel. Accordingly, discharges or spills from crude oil or natural gas pipelines are under the jurisdiction of RRC. Discharges or spills from brine mining or surface mining are also under the jurisdiction of RRC.

RRC rules, 16 TAC 1 through 20, are available online on [RRC's rules webpage](#).⁴³ 16 TAC 3.20 requires operators to immediately provide notice of a fire, leak, spill, or break to the appropriate RRC district office. SWR 20 further requires operators to report what steps have been taken or are in progress to remedy the reported situation, including the quantity of oil, gas, or geothermal resources lost, destroyed, or permitted to escape. The report of oil loss is only necessary when such oil loss exceeds five barrels in the aggregate.

³⁹ statutes.capitol.texas.gov/Docs/WA/htm/WA.26.htm#26.039

⁴⁰ statutes.capitol.texas.gov/Docs/WA/htm/WA.26.htm#26.261

⁴¹ [texas-sos.appianportalsgov.com/rules-and-meetings?\\$locale=en_US&interface=VIEW_TAC_SUMMARY&queryAsDate=04%2F11%2F2025&recordId=17794](https://texas-sos.appianportalsgov.com/rules-and-meetings?$locale=en_US&interface=VIEW_TAC_SUMMARY&queryAsDate=04%2F11%2F2025&recordId=17794)

⁴² “responsible person” is defined in 30 TAC 327.2(15), [texas-sos.appianportalsgov.com/rules-and-meetings?\\$locale=en_US&interface=VIEW_TAC_SUMMARY&queryAsDate=04%2F11%2F2025&recordId=27123](https://texas-sos.appianportalsgov.com/rules-and-meetings?$locale=en_US&interface=VIEW_TAC_SUMMARY&queryAsDate=04%2F11%2F2025&recordId=27123)

⁴³ rrc.texas.gov/general-counsel/rules/current-rules

Reportable releases should be reported to RRC using the H-8 Form: “Crude Oil, Gas Well Liquids, or Associated Products Loss Report.” A blank copy of the H-8 form is available on [RRC’s oil and gas forms webpage](#).⁴⁴

Discharges or spills from pipelines transporting refined products such as gasoline, diesel, or other fuel oils fall under the regulatory jurisdiction of TCEQ, so the Spill Prevention and Control Rules would apply. As specified under the State of Texas Oil and Hazardous Substances Spill Contingency Plan, TCEQ serves as the lead agency in directing and approving the response for the discharge or spill of a harmful quantity of crude oil (defined as five or more barrels discharged or spilled on the ground or any quantity discharged or spilled into water) during highway or rail transportation.

Notification to Local Officials

TWC 5.236 requires TCEQ to provide notice to local officials of groundwater contamination that may affect drinking water supplies in their area. Notification is provided to county judges and public health officials to supply information on groundwater impacts to drinking water supplies within the county. Notification is also provided to a GCD if the contamination occurred within its jurisdiction. These cases are identified as TWC 5.236 cases in the *Joint Report* only during the year they were reported as new.

Table 12 of this report lists the active groundwater contamination cases for TCEQ in 2024. Those cases requiring notification under TWC 5.236 are shown with an asterisk “*” in the column labeled “5.236.” Beginning in 1991, TGPC tracked the number of cases subject to these notices through 1991, which was then 507 cases. In later years, the numbers have varied. This report for 2024 includes 27 such cases, bringing the current total to 1,560 cases that have been subject to TWC 5.236 notification.

Notification to Private Water Well Owners

[TWC 26.408](#)⁴⁵ requires TCEQ, as lead agency of TGPC, to provide mailed notice to the owner of a private drinking water well when the well is potentially affected by groundwater contamination. Notice must also be mailed to each applicable GCD.

The statute requires that every effort be made to provide written notice with 30 days of documenting a case of groundwater contamination, either one initially discovered by a TCEQ program, or a case received from another TGPC member agency. The notification must be made by first class mail to each owner of a private drinking water well that may be affected by the contamination as well as any applicable groundwater conservation district. The notice must also follow the form and content as provided in [TGPC rules](#).⁴⁶

To comply with these requirements, TCEQ formed the Impact Evaluation Team (IET), which includes staff from TCEQ programs with the potential to discover or evaluate groundwater contamination. IET typically meets every two weeks as needed to review

⁴⁴ rrc.texas.gov/oil-and-gas/oil-and-gas-forms/

⁴⁵ statutes.capitol.texas.gov/Docs/WA/htm/WA.26.htm#26.408

⁴⁶ texas-sos.appianportalsgov.com/rules-and-meetings?chapter=601&interface=VIEW_TAC&part=18&subchapter=B&title=31

groundwater contamination cases according to its established protocol and determine if mailing notices to private water well owners under this statute is required. If IET has determined TWC 26.408 notification is required, TCEQ's Toxicology, Risk Assessment, and Research Division will prepare and mail the notification letters.

In 2024, 199 letters were mailed out for 21 cases of groundwater contamination requiring notice. The following table includes details on notices that were mailed in 2024. It may not include all cases that were confirmed as needing notice in December 2024 if the letters were not mailed until January 2025.

Table 3. Private Well Owner Notifications in 2024

	<i>Site Name</i>	<i>County</i>	<i>Contaminants⁴⁷</i>	<i>Date Reviewed</i>	<i>Date Notice Mailed</i>	<i>Number of Notices Mailed</i>
1.	VCP 3303, Sunridge Plaza	Harris	PCE, TCE	1/16/2024	2/1/24	2
2.	SDA 4205, N MLK Blvd	Lubbock	PFHxS, PFOS	1/30/2024	1/25/2024	8
3.	VCP 3316, ChampionX Warehouse	Midland	benzene, toluene, TPH, TCE, arsenic	2/27/2024	3/13/2024	33
4.	LPST 121705, Shell Food Mart	Navarro	benzene, MTBE	3/26/2024	4/18/2024	1
5.	VCP 3312, Former Kwik-N-Neat Dry Cleaners	Bexar	cis-1,2-dichloroethylene, TCE	4/23/2024	5/16/2024	3
6.	LPST 121725, Daunas Main	Gillespie	benzene	4/23/2024	5/16/2024	30
7.	LPST 121776, One Stop Deerfield	Harris	BTEX, MTBE	4/23/2024	5/16/2024	1
8.	LPST 121798, DK #106	Ector	benzene	4/23/2024	5/16/2024	3
9.	LPST 121756, Green Acres Mart	Jim Wells	BTEX, MTBE, TPH	5/21/2024	5/30/2024	2
10.	LPST 112296, Former Trout Creek Gulf	Newton	BTEX	6/4/2024	7/3/2024	21
11.	IHWCA 32631, Union Tank Car	Gregg	1,1-DCE; 1,2,3-trichloropropane	6/4/2024	6/27/2024	1

⁴⁷ Abbreviations for contaminants: BTEX-benzene, toluene, ethylbenzene, and xylenes; DCE-dichloroethylene; MTBE—methyl-tert(iary)-butyl-ether; TCE-trichloroethylene; PCE-tetrachloroethylene; PFHxS-perfluorohexanesulfonic acid; PFOS-perfluorooctanesulfonic acid; DCA-dichloroethane

	Site Name	County	Contaminants⁴⁷	Date Reviewed	Date Notice Mailed	Number of Notices Mailed
12.	VCP 3309, Great SW Pkwy Property	Tarrant	PCE, TCE, cis-1,2-DCE, trans-1,2-DCE, 1,1-DCE, vinyl chloride, 1,1-DCA	6/4/2024	6/27/2024	3
13.	LPST 121680, Step In Food Mart	Galveston	benzene, ethylbenzene	7/16/2024	8/8/2024	53
14.	LPST 121745, 7-Eleven Store No. 38949	Harris	benzene, toluene	7/16/2024	8/8/2024	8
15.	SDA 4210, BW Grayson	Harris	1,1-DCE, 1,2-dichloropropane, chlorobenzene	8/13/2024	8/21/2024	7
16.	LPST 121722, TxDOT Parcel	Brazoria	benzene, toluene, ethylbenzene	9/24/2024	10/10/2024	4
17.	LPST 121833, DK 811	Midland	BTEX	9/24/2024	10/10/2024	5
18.	LPST 121825, United Supermarket 549	Scurry	benzene, naphthalene	10/8/2024	10/31/2024	2
19.	LPST 121882, Kusin's Food Mart	Wise	BTEX	10/8/2024	10/31/2024	10
20.	IHWCA 72856, Weatherford International	Midland	TCE	11/5/2024	11/21/2024	1
21.	LPST 121784, Paradise Quick Stop	Bowie	benzene	11/19/2024	12/4/2024	1
					TOTAL:	199

Public Information

The purpose of this *Joint Report* is to compile and make available to the public an annual report that provides the status of groundwater monitoring associated with the activities regulated by the contributing state agencies and organizations. The report also provides an annual status of documented groundwater contamination, including new cases and previous cases still undergoing enforcement actions, reasonably suspected of having been caused by activities regulated by the state agencies and organizations.

This report includes lists of groundwater contamination cases documented during 2024 provided in Appendices A ([TCEQ Active Case List](#)), B ([RRC Active Case List](#)), and C ([Inactive Cases](#)). These cases are summarized in Section V, [Summary of Groundwater](#)

[Contamination Case Lists](#). Additional information pertaining to specific contamination cases listed in this report is available by contacting appropriate agency personnel as listed in [Appendix F – Contact Information for Agencies and Programs](#).

Each agency, or in some cases individual programs within an agency, may be required by law, rule, or policy to provide notification of groundwater contamination once it has been confirmed through groundwater studies or validation of analyses. A program may require that a notice be provided to identified groups such as local officials and health officers, public water suppliers, water well drillers, complainants, or affected or potentially affected parties. Such requirements are commonly based on the need to minimize potential adverse impacts on public health.

State Agency Files

TWC 26.406 requires state agencies with responsibilities for groundwater protection to keep a public file of all documented cases of groundwater contamination. Each agency has procedures to locate and maintain information related to groundwater contamination cases and to ensure it is accessible. Individual regulatory programs within an agency may also have their own system for maintaining and identifying information related to contamination cases. Contamination case information is a matter of public record and is available for public review by arrangement with each agency. In some situations, availability of information for certain enforcement actions may either be limited or subject to specific access procedures.

State Agency and GCD Locations

Information on the location and general contact information for RRC district offices is available on the [RRC Locations webpage](#).⁴⁸ TCEQ regional office information is available on [TCEQ's Region Directory webpage](#).⁴⁹ Information on GCDs, including a map of current GCDs and the current contact list, is available on TCEQ's [Groundwater Conservation Districts webpage](#).⁵⁰ For information on other agencies, refer to [Appendix F – Contact Information for Agencies and Programs](#).

⁴⁸ www.rrc.texas.gov/about-us/locations/

⁴⁹ www.tceq.texas.gov/agency/directory/region/reglist.html

⁵⁰ www.tceq.texas.gov/groundwater/groundwater-planning-assessment/districts.html

III. User's Guide

The remainder of the *Joint Report* is organized into Sections IV and V, and Appendices A through F.

Section IV, Groundwater Protection Program Descriptions. This section describes the specific regulatory programs within each agency, including regulated activities, required standards and approvals, monitoring compliance with the conditions of authorizations, monitoring groundwater to detect problems, and actions taken if groundwater contamination is discovered. This section includes the status of each program's required groundwater monitoring activities and the status of groundwater contamination.

Section V, Summary of Groundwater Contamination Case Lists. This section describes the individual groundwater contamination cases for each TGPC member reporting cases for 2024. Each table lists contamination cases by county for a state agency and includes several columns of data specific to each case. The supporting information for each table, as well as a summarization, are provided in this section.

Appendices, Groundwater Contamination Case Lists and Supporting Information. The case tables are provided in [Appendix A for TCEQ \(Table 12\)](#), [Appendix B for RRC \(Table 13\)](#), and [Appendix C for inactive cases for all agencies \(Table 14\)](#).

On occasion, a groundwater contamination site may be listed more than once, such as when there is more than one occurrence of contamination at a named facility and each occurrence is addressed as a separate case. In addition, within TCEQ's VCP program, several parties may be affected by a groundwater contamination plume, and each of these parties is listed as a separate "case" in VCP. Every effort has been made to distill cases down to a single occurrence of groundwater contamination.

***Joint Report* Compilation – Rules and Definitions**

TWC 26.406 requires TGPC to adopt rules defining the conditions that constitute groundwater contamination for inclusion of cases in this report, which was done March 5, 1991, at [31 TAC 601.1-601.5](#).⁵¹ Minor clarifying revisions were made in 1998, and the rules were further amended in 2003 to add Subchapter B (31 TAC 601.10) as required by HB 3030, 78th Legislature (2003), codified as TWC 26.408.

These rules define *groundwater*, *groundwater contamination*, and *enforcement action* in broad terms so that the varying jurisdictional abilities and programs of the contributing agencies could be compiled in similar formats and compared. These definitions are in [31 TAC 601.3](#),⁵² and are summarized below:

⁵¹ texas-sos.appianportalsgov.com/rules-and-meetings?chapter=601&interface=VIEW_TAC&part=18&subchapter=A&title=31

⁵² [texas-sos.appianportalsgov.com/rules-and-meetings?\\$locale=en_US&interface=VIEW_TAC_SUMMARY&queryAsDate=04%2F17%2F2025&recordId=125895](https://texas-sos.appianportalsgov.com/rules-and-meetings?$locale=en_US&interface=VIEW_TAC_SUMMARY&queryAsDate=04%2F17%2F2025&recordId=125895)

- *Groundwater* is defined as water existing below the land surface in a zone of saturation.
- *Groundwater contamination* means any detrimental alteration of the naturally occurring quality of groundwater suspected of being associated with activities under the jurisdiction of the contributing agencies and affecting usable quality groundwater.
- *Enforcement action* includes any action of a member agency that accomplishes or requires the identification, documentation, monitoring, assessment, or remediation of groundwater contamination.

Using the Contamination Case Description Tables

This report references groundwater contamination case tables, which are tabular summaries of groundwater contamination cases for each contributing agency that has enforcement authority. While TCEQ is primarily responsible for the regulatory protection of groundwater, other agencies do have some requirements related to groundwater protection. These include RRC, TDA, TSSWCB, and TDLR. TAGD has no regulatory or enforcement authority as an organization, though individual GCDs may have limited authority to act on groundwater contamination.

Groundwater contamination case tables and descriptions for TCEQ are listed in [Appendix A](#) of this report (Table 12) and cases for RRC are listed in [Appendix B](#) (Table 13). The main information in the tables is summarized in [Section V](#), “Summary of Groundwater Contamination Case Lists,” and a spreadsheet of the cases will be added to TCEQ’s [Joint Report webpage](#)⁵³ once the report is published.

No contamination cases were reported for 2024 by the following TGPC members: TAGD, DSHS, TSSWCB, TDLR, TDA, TWDB, AgriLife Research, and UTBEG.

Data Fields

For each table, this report describes the column headings and attributes that may be unique to that table. Several of the heading descriptions are common among the tables: county, division or district, new case, file name or site name, file number, operator or location, latitude and longitude, contamination description, ESC (enforcement status code), ASC (activity status code), and data quality.

The contamination cases are sorted alphabetically by the county in which the site is located, then by division or regulatory program within an agency, and next by file name.

How to Find More Information About a Specific Case

To find a specific contamination case, look at the case table to find the state agency, and then in the first column locate the county where the case is located. All

⁵³ www.tceq.texas.gov/groundwater/groundwater-planning-assessment/sfr-056-joint-groundwater-monitoring-contamination-report

documented contamination cases for that agency and county are listed under the respective heading for each division or regulatory program that has jurisdiction over that case. Under each program heading, contamination case descriptions are listed in alphabetical order according to file names. Check each division or regulatory program heading for the desired contamination case description. Also, check the other agency table(s) for the desired contamination case descriptions for the county of interest. A location reference is provided in the tables under the field heading LOCATION and can be used to locate a specific case if the file name is unknown.

What should you do if you know about a specific groundwater contamination case, but you can't find it in this report?

- A previously listed case may not be in the current report because contamination is no longer present due to remediation or source removal. If so, the case has been removed from the report.
- A previously listed case may not be listed in the tables of active cases because, although contamination may still be present, agency action is complete due to institutional or engineering controls, or there is a determination that no further action is needed. If so, the case is inactive and it is listed in the [inactive case list](#) for all agencies, 1994 through 2023, in Appendix C.
- A previously listed case may have been transferred to a different program and its file number may have been changed. If so, contact the agency responsible for the case and provide the old file number.
- A newly reported case may not be in this report, which includes data from only the most recent complete calendar year. If so, the case will be listed in next year's report. Please contact the appropriate agency for more information about a newly reported case.
- A case may not be listed under the correct county in this report if the program area had incorrect information. If you find this type of error, please contact the agency responsible for information. This may also help ensure the information is updated in the next report.

Enforcement Status Matrix

TWC 26.406 requires the *Joint Report* to provide the status of enforcement action for each case of groundwater contamination listed. For this report, enforcement action includes any agency action that accomplishes or requires the identification, documentation, monitoring, assessing, or remediation of groundwater contamination. However, the objectives of enforcement action and how enforcement is conducted vary among the regulatory programs.

This report describes agencies' enforcement actions by placing them in context of the activities necessary to address the events. This comparison of the level of agency action and the status or level of contamination assessment and mitigation is presented in the template enforcement status matrix below in Table 4.

Table 4. Template Enforcement Status Matrix

	<i>ASC 0, No Action</i>	<i>ASC 1, Confirm Contamination</i>	<i>ASC 2, Investigate</i>	<i>ASC 3, Plan Corrective Action</i>	<i>ASC 4, Implement Action</i>	<i>ASC 5, Monitor Action</i>	<i>ASC 6, Action Complete</i>
<i>ESC 5, State/Federal Funds</i>							
<i>ESC 4, Court/ Federal Agency Action</i>							
<i>ESC 3, Executive Action</i>							
<i>ESC 2, Staff Action</i>							
<i>ESC 1, Staff Discovery</i>							
<i>ESC 0, Voluntary Action</i>							
Total:							

The enforcement status matrix illustrates the correspondence between an agency's response and the completion of the discrete phases in the progression of contamination investigation and clean-up. Different circumstances at the same level of agency response or the same level of contamination site activity may be shown using an alphabetical code associated with each of the two numerical codes. These codes, including the ESC and the ASC, are tabulated for each contamination case listed in this report.

The matrix also summarizes the status of all cases by showing how many occur within each grid of the matrix. Each agency table will have a related *Enforcement Status Summary*, which consists of an enforcement status matrix summarizing the number of cases in each grid space. For this summary, TCEQ cases that list more than one ASC are placed in the grid corresponding to the highest code, which is the code describing the furthest action reached at the site. For example, if there are 15 cases where the ESC is "2" and the ASC is listed "4,5" then those 15 cases would be placed in the grid corresponding to 2 (vertical) and 5 (horizontal) as shown in Table 5 below:

Table 5. Example Enforcement Status Matrix

	<i>ASC 0, No Action</i>	<i>ASC 1, Confirm Contamination</i>	<i>ASC 2, Investigate</i>	<i>ASC 3, Plan Corrective Action</i>	<i>ASC 4, Implement Action</i>	<i>ASC 5, Monitor Action</i>	<i>ASC 6, Action Complete</i>
<i>ESC 5, State/Federal Funds</i>							
<i>ESC 4, Court/ Federal Agency Action</i>							
<i>ESC 3, Executive Action</i>							
<i>ESC 2, Staff Action</i>						15	
<i>ESC 1, Staff Discovery</i>							
<i>ESC 0, Voluntary Action</i>							
Total:							

Enforcement Status Codes

In general, regulatory programs are structured to achieve the desired degree of environmental protection and mitigation with the lowest possible level of agency oversight. Routine monitoring is an example of this type of oversight. When monitoring or other activities indicate that greater agency involvement is necessary to address a contamination case, an agency may take enforcement action. ESCs are ordered to reflect the progression of enforcement actions available to most of the agencies.

There are six main ESCs, which may include a second character that provides more information:

- *ESC 0 (zero) is Voluntary Action.* A “zero” ESC means an entity addresses the contamination incident without being compelled to do so by enforcement action.
 - 0A – entity reports its actions to the agency.
 - 0B – entity enters an agency’s voluntary cleanup program.
- *ESC 1 is Staff Discovery.* This means an agency confirms identification of a contamination incident through its activities, such as:
 - 1A – conducting inspections.
 - 1B – reviewing self-reported data.
 - 1C – receiving complaints.
 - 1D – receiving referrals from other agencies.
- *ESC 2 is Staff Action.* This code is used when an agency begins an action to address a contamination incident, such as:
 - 2A – requesting information from the entity.
 - 2B – approving a work plan (e.g., assessment, corrective action).
 - 2C – sending a notice of contamination to parties who may be affected.
 - 2D – referring the incident to another agency with jurisdiction.
- *ESC 3 is Executive Action.* This includes action at the highest level of the agency, such as:
 - 3A – issuing a permit with corrective action provisions.
 - 3B – issuing an administrative order.

- 3C – taking other executive level action (e.g., issuing a letter of approval or revocation, or issuing a conditional or final release of liability).
 - 3D – referring the case to federal authorities such as U.S. EPA.
- *ESC 4 is Court or Federal Agency Action.* This code may be used if other options fail or do not apply. An agency may:
 - 4A – seek legal representation before the courts from the Texas Attorney General.
 - 4B – allow federal agencies to seek resolution according to federal laws or programs.
- *ESC 5 is State or Federal Funds.* This is used when the agency finances the actions to address contamination incidents with either federal or state funds. This could include federal or state “superfunds” for abandoned waste sites, or a state fund for plugging oil and gas wells.
 - 5A – federal funds.
 - 5B – state funds.

Enforcement action includes any agency action that accomplishes or requires the identification, documentation, monitoring, assessment, or remediation of groundwater contamination. The achievements of these objectives vary among the regulatory programs. Not all agencies or programs within an agency will follow this exact sequence depending on the rules and regulations that apply to each.

Activity Status Codes

After groundwater contamination has been confirmed, either the regulated entity or the appropriate agency will address the groundwater contamination case. Confirmed cases of contamination are generally addressed by following a prescribed sequence of actions until it is concluded that no further actions are necessary or required. If contamination has been detected or is suspected, staff will initiate activity, including validation of sampling results or quality assurance controls to confirm contamination has occurred and is caused by human activity (i.e., not naturally occurring). An investigation to study the extent, composition, and circumstances of the contamination would then follow the confirmation of contamination.

If, following an investigation, an agency program finds that further actions are needed to address the contamination and source, the agency will begin planning corrective action measures. After a corrective action plan is developed, the program will implement the plan and physically address the removal, mitigation, or treatment of the contamination and source.

The program will typically monitor the effectiveness of the corrective action measures during and after the implementation of the plan. Corrective action measures are

considered completed when either the site has been remediated, the source has been removed, or no further actions are required.

There are several main ASCs, which may include a second character that provides more information:

- *ASC 0 (zero) is No Activity.* This code is used for TCEQ cases if no action has been conducted at the site or if there is no activity in the calendar year.
- *ASC 1 is Contamination Confirmed.* This code is used when contamination is being verified but it has not been fully investigated (for example, with resampling or data quality validation). Based on the confirmation findings, actions such as further investigation may or may not be needed, in which case the code would include a letter as well:
 - 1A - Action required.
 - 1B - No action required.
- *ASC 2 is Investigation.* This code means the incident is being studied to determine the extent, composition, or other properties and circumstances of the contamination. Based on the findings, additional action may or may not be required, so the code could have a letter added:
 - 2A - Action required.
 - 2B - No action required.
- *ASC 3 is Corrective Action Planning.* This code is used when the program is developing a remedy, or corrective action plan, based on the investigation findings. Examples could include a plan to remove the source of contamination, remediate impacted groundwater, disinfect impacted water wells, or replace water wells.
- *ASC 4 is Implement Action.* This code is used when the program is carrying out the planned remedy, or corrective action plan, and is addressing the contamination with actions.
- *ASC 5 is Monitor Action.* This code means the effectiveness of the remedy is being monitored. It may be a long-term or short-term action and may be performed during or after implementation.
- *ASC 6 is Action Completed.* The remedy is considered complete when the desired result has been achieved.

ASC options when contamination is no longer present:

- 6A - remediation

- 6B – source removal

ASC options when contamination may still be present, but action is complete:

- 6C – determination that no further action is needed. For RRC, “6C” may also be used when institutional or engineering controls are in effect.
- 6D – institutional controls. This means agency action is final, but contamination still exists under institutional controls, which may include deed records noting contamination, use and exposure restrictions, or required maintenance of engineering controls.
- 6E – engineering controls. This means agency action is final, but contamination still exists under required engineered controls.

IV. Groundwater Protection Program Descriptions

Texas Commission on Environmental Quality

TCEQ's groundwater protection programs aim to prevent contamination of groundwater from regulated activities and to identify, assess, and remediate existing problems. TCEQ implements these programs through education, voluntary action, assistance, permitting, and enforcement. As the state's lead agency for water quality protection, TCEQ administers both state and federally mandated programs. Federal programs that TCEQ administers include the Resource Conservation and Recovery Act (RCRA); the Comprehensive Environmental Response, Compensation and Liability Act (CERCLA); the Clean Water Act (CWA); and the Safe Drinking Water Act (SDWA). TCEQ also develops state management plans under FIFRA to prevent the contamination of groundwater by pesticides.

TCEQ's Enforcement Division, in the Office of Compliance and Enforcement (OCE) protects groundwater resources during enforcement activities at MSW, hazardous and nonhazardous waste, PST, agricultural and watershed management, water utility, or public water supply sites.

Personnel in OCE regional offices conduct field investigations of contamination complaints and inspect permitted and non-permitted facilities and implement the Edwards Aquifer Protection Program (EAPP). The Program Support Section regulates the construction and operation of on-site sewage facilities (OSSFs).

TCEQ's Office of Waste (OOW) includes the Occupational Licensing and Registration Division (OLRD), Radioactive Material Division (RMD), Remediation Division (REM), and Waste Permits Division (WPD).

- OLRD contributes to the protection of the state's groundwater resources by issuing licenses. The division issues ten different types of licenses that contribute to the protection of the groundwater resources of Texas.
- RMD includes the Radioactive Materials Section, and the Underground Injection Control Permits Section. The division regulates the disposal of low-level radioactive waste and by-product material waste, recovery of uranium, and the commercial processing and treatment of radioactive substances. The division also regulates a wide range of activities that use injection wells for storage or disposal.
- REM oversees the investigation and cleanup of hazardous waste and pollutants released into the environment. This includes the regulatory programs governing PSTs, hazardous and nonhazardous industrial waste sites, voluntary cleanup sites, innocent owner/operator certifications, state brownfields initiatives, dry cleaner remediation, and Superfund activities.

- WPD develops permits for facilities that store, process, or dispose of hazardous and nonhazardous industrial waste or municipal solid waste.

The Office of Water includes the Water Quality Division (WQD), the Water Quality Planning Division (WQPD), the Water Availability Division (WAD), and the Water Supply Division (WSD).

- WQD issues wastewater permits under the Texas Pollutant Discharge Elimination System and the Texas Land Application Permit program; implements the Texas Surface Water Quality Standards (TSWQS); and updates the Water Quality Management Plan.
- WQPD implements surface water quality management programs and develops the TSWQS. WQPD also implements the Texas Nonpoint Source (NPS) Pollution Management program, authorized by CWA Section 319.
- WAD provides technical support to promote effective and coordinated management of water resources in the state. The division includes the agency's Water Rights Permitting & Availability program, Watermaster program, River Compacts, and the Groundwater Planning and Assessment program. The Groundwater Planning & Assessment Team (GPAT) provides support to TGPC.
- WSD ensures compliance with state drinking water standards by monitoring PWS and conducts the Source Water Protection Program.

Enforcement Division

Program Description. The Enforcement Division drafts formal agreements to resolve compliance issues discovered at facilities and sites regulated by TCEQ. Enforcement actions that involve groundwater contamination are resolved primarily through Administrative Orders and Court Orders (civil actions) that require investigation, monitoring, and remediation activities as per state and federal rules and regulations. Typically, if a potential case at a confirmed groundwater contamination site is discovered by the Enforcement Division, or if the site would require groundwater monitoring as a corrective action if groundwater contamination were to be confirmed, the case is referred to TCEQ Remediation Division.

Status of Groundwater Contamination. Several cases of groundwater contamination were identified by OCE. However, staff determined these cases were already reported by other TCEQ programs.

Regional Offices

Program Description. Personnel in OCE regional offices (RO) work within one of four Area Divisions: North Central & West Texas Area, Border & Permian Basin Area, Coastal & East Texas Area, or Central Texas Area. Regional personnel conduct field investigations of contamination complaints and inspect permitted and non-permitted facilities. The Edwards Aquifer Protection Program is implemented by OCE's Central Texas Area Division and managed by the Austin Regional Office.

Additionally, TCEQ regulates the construction and operation of OSSFs. TCEQ's OSSF Program administers the regulation of OSSF construction as authorized in [THSC Chapter 366](#) and guided by [30 TAC 285](#). In addition to establishing rules for the installation and maintenance of OSSFs, TCEQ's regional staff perform compliance reviews of local regulating entities to evaluate their enforcement of the state's requirements.

Construction of an OSSF treatment and disposal system must be isolated from certain areas such as water wells, lakes, roads, and other objects subject to contamination from the OSSF or that may prevent the proper operation of the system. To further ensure protection of groundwater, no individual may install, construct, alter, extend, or repair an OSSF unless the individual holds a valid license or registration issued by the executive director of TCEQ or has a valid exemption from licensing requirements.

Status of Groundwater Monitoring Programs. When the OSSF program receives a complaint concerning contamination from an OSSF, they coordinate responses with either the appropriate TCEQ regional office or the local authorized agent. The OSSF program does not typically conduct or require groundwater monitoring to detect contamination. However, when appropriate, TCEQ may perform or require groundwater monitoring to evaluate the progress or success of remediation or enforcement activities.

Status of Groundwater Contamination. There was one case of groundwater contamination for calendar year 2024. This case has been referred to and is awaiting confirmation of acceptance from the Remediation Division.

Occupational Licensing and Registration Division

OLRD within OOW contributes to the protection of the state's groundwater resources by functioning as a licensing entity. OLRD licenses those environmental professionals who design, construct, install, remove, operate, and maintain environmentally sensitive equipment, facilities, and systems that provide commercial and residential irrigation; petroleum storage; drinking water distribution, protection, and treatment; wastewater processing and collection; on-site sewage facilities; and municipal solid waste disposal facilities.

OLRD regulates 10 different occupational licensing programs lending protection to the groundwater resources of Texas. During fiscal 2024, OLRD maintained 59,016 licensed environmental professionals, issued 21,136 new and renewal licenses, and administered 19,150 examinations.

OLRD also contributes to protection of groundwater by the timely processing and accurate review of licensing applications to include all education, training, experience, and examination qualification requirements; the administration and validation of licensing examinations; the review of applicant's criminal histories; the development and approval of training courses and instructors; the efficient issuance of new and renewal licenses; the investigation and resolution of competency reviews and enforcement cases; and the establishment and maintenance of licensing rules and standards.

Status of Groundwater Contamination. While ORLD contributes to groundwater protection, the program does not manage groundwater contamination cases. As such, no cases of groundwater contamination were identified during 2024.

Radioactive Materials Division

The Radioactive Materials Division (RMD) regulates disposal of low-level radioactive waste and by-product material waste; commercial processing and treatment of radioactive substances; recovery of uranium by the in-situ solution mining process; underground injection of industrial and municipal waste; and use of injection wells for groundwater remediation and other miscellaneous purposes in protection of underground sources of drinking water. RMD consists of the Radioactive Materials Section and the Underground Injection Control (UIC) Permits Section that perform the functions listed below.

Licensing for Radioactive Material Processing, Storage, and Disposal

Program Description. The division regulates disposal of radioactive substances, including low-level radioactive waste and non-oil and gas naturally occurring radioactive materials (NORM) through a radioactive material licensing program. The program is overseen by the U.S. Nuclear Regulatory Commission (NRC). One commercial low-level radioactive waste processing, storage, treatment, and disposal site, one noncommercial low-level radioactive waste disposal site, one commercial byproduct waste disposal site, one additional storage and processing site, and one inactive noncommercial waste site are licensed in the state of Texas. Currently, there are no non-oil and gas NORM disposal facilities licensed in the state of Texas.

Status of the Groundwater Monitoring Program. Licensees currently monitor groundwater at the licensed commercial processing, storage, treatment, and disposal facility, the licensed noncommercial disposal facility, the licensed commercial byproduct disposal facility, and one inactive noncommercial licensed facility. Groundwater monitoring is conducted according to the license requirements for each facility.

Status of Groundwater Contamination. One active waste disposal site was identified to have a concentration of uranium above the action level. There are no additional cases of groundwater contamination at other licensed commercial facility, the licensed noncommercial facility, or the waste processing and storage sites.

Licensing for Uranium Recovery

Program Description. The division is responsible for licensing and technical reviews in the areas of uranium recovery. The division also evaluates the decommissioning and reclamation of historic tailings impoundments at former commercial uranium mill sites according to the Uranium Mill Tailings Radiation Control Act (UMTRCA) Title II and reviews groundwater monitoring results associated with these sites. These sites will eventually be transferred to the control of the U.S. Department of Energy (USDOE).

Status of Groundwater Monitoring Programs. Licensees routinely monitor groundwater for general water quality, radionuclides, and other specified hazardous

and potentially hazardous constituents, as defined in their respective radioactive materials licenses. Licensed facilities currently include three UMTRCA Title II sites and a byproduct waste disposal site. The three UMTRCA Title II sites require approval of groundwater compliance programs by TCEQ and NRC for final closure completion and transfer to USDOE.

Status of Groundwater Contamination. Groundwater at the UMTRCA Title II sites contain contaminants that have seeped from old, pre-regulation unlined impoundments. All are located within areas where naturally occurring uranium and associated metals in groundwater are common. No groundwater contamination cases were identified for this program during 2024.

Permitting for Underground Injection Control

Program Description. The UIC Program, administered under the authority of the federal SDWA and the Texas Injection Well Act, regulates a wide range of activities using injection wells to ensure protection of underground sources of drinking water. The specific injection wells under TCEQ jurisdiction include Class I industrial and municipal waste disposal injection wells, Class III injection wells for in situ mining of subsurface mineral deposits, and Class IV and Class V (miscellaneous, mostly shallow) injection wells. There are two additional classes of injection wells not under TCEQ jurisdiction. These are Class II oil and gas industry injection wells under RRC jurisdiction and Class VI injection wells used in geologic carbon sequestration. RRC also has jurisdiction for permitting Class III injection wells used for brine mining.

Status of the Groundwater Monitoring Program. Under UIC regulations, in situ uranium mining facilities are monitored for groundwater quality through samples taken to verify permit compliance, with a self-reporting process overseen by TCEQ. Each uranium mining site has one or more production areas which are required to monitor groundwater. The number of wells and samples collected may fluctuate from year to year, increasing as new in-situ mining sites or production areas are developed and decreasing as sites complete post-mining monitoring operations.

Status of Groundwater Contamination. There are no known cases of contamination of drinking water supplies by Class I, Class III, Class IV, or Class V injection wells under TCEQ's jurisdiction in 2024.

Remediation Division

The Remediation Division oversees the investigation and cleanup of hazardous waste and pollutants released into the environment. The regulatory programs addressed by this division include PSTs, hazardous and nonhazardous industrial waste sites, voluntary cleanups, innocent owner/operator certifications, state brownfields initiatives, dry cleaner remediation, and Superfund activities. Apart from the Innocent Owner/Operator Program (IOP), the goal of these programs is to remediate soil and groundwater contamination. The IOP does not require innocent owners or operators to investigate or remediate contamination. Ideally, soil and groundwater contamination reported at IOP sites is being or will be remediated under another program. The following programs of the Remediation Division regulate sites with known groundwater contamination.

Voluntary Cleanup Program

Program Description. VCP was created by amendment to the Texas Solid Waste Disposal Act (TSWDA) and became effective Sept. 1, 1995. The state rules that guide decision making in this program are found in [30 TAC 333.1-333.11](#).⁵⁴ The purpose of the Texas VCP is to provide a streamlined, incentive-based process for persons to pursue cleanup of contaminated properties. The Voluntary Cleanup Law provides TCEQ's administrative and technical requirements and conditions necessary for persons to voluntarily cleanup sites within this program. The following attributes of the law encourage lenders, developers, and prospective purchasers to clean up abandoned or under-utilized properties: nonbinding voluntary cleanup agreements with TCEQ, agreement by TCEQ not to pursue enforcement action on sites that are being voluntarily remediated, and a release of non-responsible parties from liability to the State of Texas for cleanup of existing contamination in areas covered by the Certificate of Completion.

Sites are investigated to determine if groundwater impacts have occurred. If groundwater contamination is verified, then the persons conducting the voluntary cleanup propose actions to respond to the contamination. TCEQ assesses the proposals to ensure the proposed remedy can achieve groundwater cleanup goals. Due to the voluntary nature of the program, some sites may withdraw from the program before completing groundwater restoration. These sites are indicated with an activity status of "0" in the list of TCEQ active cases for 2024. Only sites that pose an imminent threat to human health or the environment and withdraw prior to completion of the response action are referred for potential enforcement action to compel the completion of any necessary response actions.

Status of Groundwater Monitoring. An estimated 11,223 groundwater samples were collected from an estimated 5,306 monitor wells. An estimated 2,777 monitor wells were contaminated.

Status of Groundwater Contamination. For 2024, 335 cases are listed by county in the list of TCEQ active cases under the division heading "REM/VCP." Five cases required notification to local officials under TWC 5.236 and four cases required private water well owner notification under TWC 26.408. Twenty-eight new cases were added to the active case list and 39 cases were removed due to action completed status in the 2023 report (activity status code "6"). Additionally, two cases were terminated from the VCP and two were transferred to other programs.

Innocent Owner/Operator

Program Description. The Innocent Owner/Operator Program (IOP) was created by amendment to the TSWDA and became effective Sept. 1, 1997. The program is handled administratively through VCP. The purpose of the legislative amendment is to provide liability relief for owners or operators of property that has become contaminated because of a release or migration of contaminants from a source or sources not located on or at the owner's/operator's property. Also, a person who, after an appropriate inquiry consistent with good commercial or customary practice, did not

⁵⁴ [texreg.sos.state.tx.us/public/readtac\\$ext.ViewTAC?tac_view=4&ti=30&pt=1&ch=333](https://texreg.sos.state.tx.us/public/readtac$ext.ViewTAC?tac_view=4&ti=30&pt=1&ch=333)

know or have reason to know of contamination on their property at the time the person acquired the property is released from liability to the State. The program reviews the site investigation report to confirm, through the issuance of a certificate, that the person is an innocent owner or operator.

The number of facilities subject to regulation is “0” because the source of the groundwater contamination is not the owner’s or operator’s property. Because sites reported under the IOP are not subject to remediation by the “innocent owners,” most of these sites are not currently being remediated. These sites are indicated with an activity status of “0” and an enforcement status of “0” in the TCEQ list of active cases until an IOP certificate is issued, at which time the site is indicated with an enforcement status of “6”.

Status of Groundwater Monitoring. An estimated 395 groundwater samples were collected from an estimated 294 monitor wells. An estimated 189 monitor wells were contaminated.

Status of Groundwater Contamination. For 2024, 60 cases are listed by county in the TCEQ list of active cases under the division heading “REM/IOP.” No cases required notification to local officials under TWC 5.236 or private water well owners under TWC 26.408. Thirteen new cases of groundwater contamination were added to the active case list and 15 cases were removed from due to action completed status in the 2023 report (activity status code “6”). Four additional cases were withdrawn/terminated from the program.

Brownfields Site Assessment

Program Description. The Brownfields Site Assessment (BSA) program provides for the assessment and cleanup of properties that would otherwise remain abandoned. Many former industrial properties lie dormant or underutilized due to liability associated with real or perceived contamination. These properties are broadly referred to as brownfields.

TCEQ, in close partnership with EPA, other federal, state, and local redevelopment agencies, and stakeholders, facilitates cleanup, transferability, and revitalization of brownfields through the development of regulatory, tax, and technical assistance tools. In addition, TCEQ will provide technical advice, education, and project partnering for brownfields redevelopment projects to local governments at no cost.

Status of Groundwater Monitoring. There were no groundwater monitor wells in place under the BSA program in 2024.

Status of Groundwater Contamination. For 2024, one case is listed by county in the TCEQ list of active cases under the division heading “REM/BSA.” No cases required notification to local officials under TWC 5.236 or to private well owners under TWC 26.408. There were no new cases added to the active case list. One case that transferred to DCRP in 2023 was removed.

Corrective Action Program

Program Description. The Corrective Action Program oversees remediation activities for many sites under TCEQ's jurisdiction. These sites include 1) facilities with industrial and hazardous waste permits which have released hazardous contaminants to environmental media from RCRA-regulated units; 2) facilities with contamination caused by releases from Solid Waste Management Units (Hazardous and Solid Waste Amendments to RCRA, 1984 [HSWA] Corrective Action); 3) facilities closing RCRA and non-RCRA Solid Waste Management Units; 4) RCRA and non-RCRA facilities which conduct corrective action through Enforcement Orders; 5) facilities which self-implement the cleanup regulations of 30 TAC 335 and 350; and 6) federal facilities which may include all of the five items listed above.

Status of Groundwater Monitoring. An estimated 11,158 groundwater samples were collected from an estimated 6,774 monitor wells. An estimated 4,184 monitor wells were contaminated.

Status of Groundwater Contamination. For 2024, 495 cases are listed by county in the TCEQ list of active cases under the division heading "REM/CA." One case required notification to local officials under TWC 5.236 and two cases required private water well owner notification under TWC 26.408. Twelve new cases were added to the active case list and 32 cases were removed due to action completed status in the 2023 report (activity status "6"). One case that transferred to VCP in 2023 was removed.

Dry Cleaner Remediation Program

Program Description. In 2003, the Texas legislature passed House Bill 1366, establishing an environmental regulation and remediation program for dry cleaning facilities and dry-cleaning drop stations in Texas, which is administered by TCEQ. Under the program, dry cleaning facilities and drop stations in Texas that are operating must pay registration and solvent fees into a fund (the Dry-Cleaning Facility Release Fund) which is then used by TCEQ to investigate and address eligible contaminated dry-cleaning sites. In addition, certain property owners and preceding property owners may also choose to pay annual registration fees to become eligible for participation in the program. The legal requirements related to the Dry Cleaner Remediation Program (DCRP) are found in THSC Chapter 374 and 30 TAC 337.

Interested parties may submit an "Application for Ranking" to DCRP. Complete applications are ranked and accepted to the program within 90 days of receipt. Once accepted into the program, TCEQ conducts corrective action at DCRP sites per 30 TAC 350, the Texas Risk Reduction Program (TRRP), or other guidance established by TCEQ.

Under the DCRP, corrective action is taken at sites that have been ranked pursuant to THSC 374.154 and 30 TAC 337.30. Corrective action is conducted in accordance with site prioritization pursuant to 30 TAC 337.31. Corrective action under the DCRP is predicated on available funding, as set out in THSC Chapter 374. Upon completion of corrective action at a site, TCEQ DCRP issues a letter of completion to the applicant.

Status of Groundwater Monitoring. An estimated 2,580 groundwater samples were collected from an estimated 2,470 monitor wells. An estimated 1,032 monitor wells were contaminated.

Status of Groundwater Contamination. For 2024, 246 cases are listed by county in the list of TCEQ active cases under the division heading of REM/DCRP. No cases required notification to local officials under TWC 5.236 or to private water well owners under TWC 26.408. Five new cases were added to the active case list and 11 cases were removed due to action completed status in the 2023 report (activity status “6”).

Superfund

Overall Program Description. In 1980, the U.S. Congress passed the Comprehensive Environmental Response, Compensation, and Liability Act (CERCLA), commonly known as the “Superfund” law. The purpose of the federal Superfund legislation was to protect public health and the environment from hazardous substances by authorizing federal action in response to abandoned hazardous waste site releases into the environment. Potentially contaminated sites are referred to the Remediation Division (REM) by TCEQ’s regional offices, the EPA, local government entities, and individuals and are evaluated and ranked according to the degree of hazard presented to the public health and the environment. High-ranking sites are referred to the EPA for placement on the National Priorities List (NPL). When Texas sites are listed on the NPL, TCEQ either provides management assistance or takes the lead in investigating and remediating the site through federal grants. After the remedial action is completed, TCEQ funds any post-completion care activities required during the operations and maintenance phase.

To address those sites not eligible for funding under the Federal Superfund Program, the Texas Legislature amended the TSWDA in 1985 to create the Texas State Superfund Program. The State Superfund Program follows the same step-by-step process, from corrective action planning to remediation, as described for the federal program. The TSWDA requires that sites placed on the Texas Superfund Registry first seek funding for site cleanup from responsible parties or federal resources before using funds from the Hazardous and Solid Waste Remediation Fee Account.

Groundwater monitoring activities occur throughout the Superfund process, from investigation through remediation and into the operation and maintenance phase. Residential, public, and industrial wells near a potential site, in addition to existing or newly installed site monitoring wells, would typically be sampled to help determine whether a site warrants placement on the NPL. If not, the site would be evaluated for possible inclusion on the Texas Superfund Registry for remediation under the State Superfund Program. Once placed on either the NPL or Texas Superfund Registry, the potentially responsible parties (PRPs) are provided with the opportunity to enter into an enforceable administrative order to conduct all aspects of site investigation and remediation. If the PRPs are unwilling or unable to enter into an enforceable order, the state proceeds with this work.

A site investigation is conducted to characterize the type and volume of contaminants at a site, the contaminated media (such as soil or groundwater), the lateral and vertical extent of contamination, the risk the site poses to human health and the environment,

and to allow the selection of a cleanup remedy during the feasibility study or presumptive remedy study. Groundwater monitoring wells are installed during the site investigation to determine the nature and extent of groundwater contamination.

The remediation technology selected to address groundwater contamination is site-specific but may involve controlling the source of the contamination or removing contaminants from the groundwater. After the site remediation is complete, groundwater monitoring may occur as part of the operation and maintenance phase until remediation goals are met.

Program Description. Superfund includes the Superfund Site Discovery and Assessment Program (SSDAP) and the Superfund Program (SF). The SSDAP investigates potential Superfund sites to determine if they are eligible to list on either the Texas Superfund Registry or the NPL. Once a site is eligible for Superfund, the role of TCEQ varies depending on the program and funding source.

Federal Superfund Sites: TCEQ provides management assistance, through EPA grants, to the EPA on federally funded or PRP-funded NPL sites as they progress through the Superfund investigation and remediation process. TCEQ can also take the lead role on investigating NPL sites when provided EPA grant funds.

State Superfund Sites: TSWDA requires that sites placed on the Texas Superfund Registry first seek funding for site cleanup from PRPs before using funds from the Hazardous and Solid Waste Remediation Fee Account. TCEQ provides regulatory oversight on PRP-funded sites as they progress through the Superfund investigation and remediation process.

If PRPs are not willing or able to fund a State Superfund site, TCEQ takes the lead in the Superfund investigation and remediation process with funds from the Hazardous and Solid Waste Remediation Fee Account.

Status of Groundwater Monitoring. SF collected an estimated 4,100 groundwater samples from an estimated 2,132 wells at 82 sites. An estimated 984 wells were contaminated. SSDAP collected 41 groundwater samples from 16 wells at five sites, and eight wells were contaminated.

Status of Groundwater Contamination. For 2024, five SSDAP and 82 SF cases are listed by county in the TCEQ list of active cases under the Division heading “REM/SSDAP” and “REM/SF,” respectively. Two SSDAP cases required notification to local officials under TWC 5.236 and private well owners under TWC 26.408.

One new SSDAP case was added to the active case list and one SF case and one SSDAP case were removed due to action completed status in the 2023 report (activity status “6”).

Petroleum Storage Tank Program

Program Description. The Petroleum Storage Tank (PST) program regulates both underground and aboveground product storage tanks as authorized by the federal Solid Waste Disposal Act of 1970, as amended by RCRA of 1976, and empowered by

TWC Chapter 26, Subchapter I. Approximately 95% of the regulated storage tanks hold petroleum products with the remainder containing regulated hazardous substances.

At regulated facilities, where a product release has impacted groundwater, groundwater monitoring is required in conjunction with any necessary remedial activities. Groundwater monitoring is required until contaminant concentrations reach acceptable levels as determined by the PST guidance and rules on a site-by-site basis.

Status of Groundwater Monitoring. An estimated 4,634 groundwater samples were collected from an estimated 2,856 monitor wells. An estimated 2,040 monitor wells were contaminated.

Status of Groundwater Contamination. For 2024, 918 cases are listed by county in the TCEQ list of active cases under the division heading “REM/PST.” Nineteen cases required notification to local officials under TWC 5.236, and 14 cases required notification to private water well owners under TWC 26.408. There were 136 cases added to the active case list and 196 cases were removed due to action completed status in the 2023 report (activity status “6”).

Remediation Summary

The Remediation Division has a total of 2,142 groundwater contamination case descriptions listed by county in the TCEQ list of active cases. In 2024, 27 of the Division’s cases required notification to local officials under TWC 5.236, and 22 required notifications to private well owners under TWC 26.408.

Waste Permits Division

TCEQ’s Waste Permits Division includes the Municipal Solid Waste (MSW) Permits Section and the Industrial and Hazardous Waste (IHW) Permits Section.

Municipal Solid Waste (MSW) Permits

Program Description. The MSW Permits Section regulates the storage, processing, and disposal of municipal solid waste in Texas, under the authority of the TSWDA, as amended (THSC Chapter 361), and under the federal Resource Conservation and Recovery Act (RCRA), Subtitle D, as amended. These statutes are implemented in state regulations in 30 TAC Chapters 326, 328, 330, and 332.

The MSW Permits Section audits groundwater monitoring results from municipal solid waste landfills and reviews corrective action plans and remedial activities if groundwater contamination occurs. The MSW Permits Section also audits groundwater monitoring results from permitted composting facilities.

Several types of landfills are not subject to the program area’s groundwater regulations, including landfills that closed before requirements for monitoring were applicable, landfills that have qualified for an arid exemption, landfills that were not yet constructed or had not yet begun to receive waste, landfills that have been granted a suspension from groundwater monitoring, and landfills for nuisance and abandoned buildings. Groundwater monitoring is conducted semiannually or annually, depending

on the type of facility and its permit provisions. Groundwater monitoring reports are due from owners and operators 60 to 90 days after the last monitoring event in a calendar year. At the time that this report was prepared, TCEQ had not yet received all the expected groundwater monitoring reports for some facilities for 2024. For those facilities, the activity status of the facility, the number of water wells sampled, and the contamination status were based on the most recent reports received.

MSW Type I landfills, which may receive putrescible (organic) waste and household waste, are required to have groundwater monitoring systems, monitor groundwater quality, and evaluate the results statistically in accordance with 30 TAC 330, Subchapter J (330.401 through 330.415) unless they qualify for an arid exemption under 30 TAC 330.5(b), or obtain a groundwater monitoring suspension under 330.401(d).

For MSW Type I landfills, if groundwater analyses indicate an increase from background concentrations for any constituent, the owner or operator must initiate assessment monitoring unless it is demonstrated that a source other than the landfill caused the increase, or that the increase resulted from natural variation in groundwater quality or an error in sampling, analysis, or statistical evaluation. During assessment monitoring, there are three possible outcomes:

1. If the concentrations of all assessment constituents are shown to be at or below background values for two consecutive sampling events, the owner or operator may return to detection monitoring.
2. If the concentrations of any assessment constituents are above background values, but all are below groundwater protection standards (which may be drinking water MCLs, background concentrations, or health-based concentrations), the owner or operator continues assessment monitoring.
3. If one or more constituents are detected at statistically significant levels above groundwater protection standards, the facility owner or operator must characterize the nature and extent of the release, notify persons who own or occupy the land that directly overlies any part of the plume of contamination if contaminants have migrated off-site, assess potential corrective measures, select a remedy, and implement the remedy (corrective action).

Remedies are considered complete when the concentrations of all assessment constituents are at or below groundwater protection standards for a period of three consecutive years. Upon completion of a remedy, the facility may return to detection monitoring once the concentrations of all assessment constituents have been at or below background values for two consecutive sampling events. MSW landfills that closed before implementation of RCRA Subtitle D but were required under earlier rules to conduct groundwater monitoring continue to follow pre-Subtitle D groundwater monitoring requirements during their post-closure care maintenance periods.

MSW Type IV landfills, which are limited to brush, construction and demolition waste, and other rubbish that is free of putrescible waste and household waste, may be

required to conduct groundwater monitoring at the discretion of the TCEQ executive director according to 30 TAC 330.417. For Type IV landfills, if the owner or operator finds the facility to have contaminated or be contaminating the uppermost aquifer, the TCEQ executive director may order corrective action appropriate to protect human health and the environment, up to and including assessing potential corrective measures, selecting a remedy, and implementing the remedy.

Nuisance and abandoned building landfills are landfills owned by counties or municipalities with a population of 12,000 people or less for disposal of demolition waste from properties with nuisance or abandoned buildings. These landfills are regulated under 30 TAC 330.7(i) and are not required to monitor groundwater.

Composting facilities that compost grease trap waste or mixed municipal solid waste are subject to groundwater monitoring requirements under 30 TAC 332.47(6)(C)(ii).

At the end of calendar year 2024, there were 536 MSW landfills and nine MSW composting facilities in TCEQ databases with permits in issued status. Of the 536 landfills, 211 were active, 19 were inactive but could become active, 11 not constructed, and 295 closed. Of the nine composting facilities, eight were active and one was not yet constructed.

Status of the Groundwater Monitoring Program. During 2024, 164 MSW facilities were subject to the program area's groundwater regulations.

Of the 164 MSW facilities subject to the program area's groundwater regulations in 2024, 160 conducted groundwater monitoring, including 117 active landfills (95 Type I and 22 Type IV), five inactive landfills, 32 closed landfills, and six active composting facilities. One inactive Type IV landfill and one active composting facility did not report monitoring during 2024. One closed Type I landfill and one active composting facility have alternative monitoring frequencies and were not required to monitor in 2024.

The 160 MSW facilities that conducted groundwater monitoring in 2024 have a total of approximately 2,388 groundwater monitor wells, of which approximately 2,243 were sampled in 2024. Some wells were not sampled because they were dry, did not yield enough water for sampling, or were inaccessible. Approximately 4,148 groundwater samples were collected from the MSW groundwater monitor wells in 2024.

Status of Groundwater Contamination. The TCEQ list of active cases under the division heading "WPD/MSW" includes 55 MSW landfill facilities, organized by county. Groundwater contamination was reported in 329 samples from 192 monitor wells. One new contamination case was added in 2024 (MSW Permit No. 1149B).

At the end of 2024, confirmation of contamination or an investigation (ASC 2) was underway at 43 facilities and corrective action (ASCs 4 and 5) took place at 13 facilities. No further action was required (ASC 6C) for three facilities in 2023 (MSW Permit Nos. 66B, 151A, and 1506B), and therefore those facilities were removed from the 2024 report.

Industrial and Hazardous Waste Permits

Program Description. The IHW Permits Section regulates the treatment, storage, and disposal of hazardous solid waste and the commercial treatment, storage, and disposal of nonhazardous industrial solid waste under the authority of TSWDA, as amended (THSC Chapter 361), and under federal authorization to administer the Resource Conservation and Recovery Act (RCRA), as amended. In addition to operating federally authorized programs, the IHW Permits program also refers cases to OCE when they involve violations of TWC 26.121, which prohibits unauthorized discharges into or adjacent to waters in the state, including groundwater.

Under RCRA authorization and THSC, Chapter 361, as amended, the IHW Permits program regulates approximately 180 industrial facilities. Of these, approximately 43 facilities conduct groundwater detection monitoring programs. Land disposal units subject to groundwater detection monitoring include landfills, surface impoundments, land treatment units, and waste piles.

Operators monitor the waste units according to provisions in the facility's permit. A detection monitoring program is required for units for which no release has been indicated. The sampling program is based on hazardous constituents specific to the waste being disposed of. If a hazardous constituent is detected and exceeds the limits established in the permit, the operator must sample all wells for hazardous constituents listed in 40 CFR Chapter 264. Upon establishing that a release has occurred, the operator must initiate a compliance monitoring and corrective action program, which is administered by the Remediation Division.

Status of the Groundwater Monitoring Program. The IHW groundwater detection monitoring program relies upon operators to correctly sample, analyze, interpret, and report on the groundwater quality at their facilities. TCEQ inspectors and permitting staff check the compliance status of operators annually and perform periodic in-depth reviews, including agency sampling of monitor wells for all hazardous waste facilities. Similar actions are performed for nonhazardous waste sites in accordance with individual permits and as the situation dictates. TCEQ analyses are compared to the facility's reported results, sampling procedures, data quality, and interpretations to determine the validity of the self-reported data.

Status of Groundwater Contamination. The IHW Permits program oversees detection monitoring at permitted hazardous and nonhazardous industrial waste facilities. If a release to groundwater is confirmed at a facility, the case is transferred to TCEQ Remediation Division, which oversees continued groundwater monitoring and corrective action. No cases were reported by IHW for 2024; any groundwater contamination cases originating in this program were transferred to REM/CA during the year.

Water Quality Division

WQD issues wastewater permits under the Texas Pollutant Discharge Elimination System (TPDES) and the Texas Land Application Permit (TLAP) programs. WQD also implements the Texas Surface Water Quality Standards (TSWQS) and updates the Water Quality Management Plan.

Initiatives within the Wastewater Permitting Section’s municipal and industrial wastewater permitting programs have required groundwater monitoring at regulated facilities where activities pose a higher risk to groundwater quality. Additionally, permits for surface storage and disposal of oil and gas waste and brine retention are written to ensure the protection of groundwater by requiring pond liners, leak detection systems, groundwater monitoring, or a combination of these methods.

The Water Quality Assessment Team of the WQD Water Quality Assessment Section (WQAS) actively monitors and reports cases of groundwater contamination.

Program Description. The Water Quality Assessment Team evaluates permit applications for municipal and industrial wastewater treatment facilities, concentrated animal feeding operations (CAFOs), sludge disposal, and wastewater land application sites for their potential to impact groundwater quality and provides recommended permit provisions to the Wastewater Permitting Section that will aid in the protection of groundwater quality. Permit applications are reviewed for their compliance with applicable portions of the TAC, TWC, and CFR.

Status of Groundwater Monitoring Programs. Groundwater monitoring is required by rule for certain wastewater facilities, and the Water Quality Assessment Team may recommend monitoring for additional facilities to protect groundwater quality. Information submitted in accordance with groundwater monitoring and TCEQ enforcement order requirements are routinely reviewed and evaluated. Any noncompliance may be referred to OCE’s Enforcement Division/Water Enforcement Section to coordinate enforcement action.

There are approximately 3,710 individual wastewater permits in the municipal, industrial, CAFO, and sludge programs of WQD. Of those facilities, approximately 66 are currently required to conduct groundwater monitoring. In 2024, approximately 721 monitor wells were sampled with a total of approximately 1,000 samples collected and reported.

Status of Groundwater Contamination. The Water Quality Assessment Team has 17 cases in the list of TCEQ active cases for 2024. The cases are listed by county under the division heading “WQD/WQAS.” No new cases were added to this year’s report.

Water Quality Planning Division

The Water Quality Planning Division (WQPD) coordinates its planning and implementation activities with other TCEQ water quality programs inside and outside the division through the Watershed Action Planning [process](#).⁵⁵ Coordinated activities include monitoring of surface water quality and implementation of voluntary and regulatory plans to protect and improve water quality.

Total Maximum Daily Loads

A total maximum daily load (TMDL) is a tool for improving water quality. TMDLs are based on the relationship between pollution sources and instream water quality

⁵⁵ www.tceq.texas.gov/waterquality/planning/wap/index

conditions. They provide a basis for planning and implementing pollution controls, land management practices, and projects to protect and restore water quality. A TMDL establishes the maximum allowable loading of a particular pollutant that a waterway can assimilate and still meet water quality standards. This allowable loading is the scientific basis for restoring impaired surface waters.

A natural waterway is considered impaired if it does not meet the criteria for support of one or more of its beneficial uses, as defined in the TSWQS. CWA requires all states to identify the water bodies within their jurisdictions that do not meet these standards. This list of impaired segments, also called the 303(d) list, is a section of the [Texas Integrated Report of Surface Water Quality for Clean Water Act Sections 305\(b\) and 303\(d\)](#).⁵⁶

When developing TMDLs, the TCEQ [TMDL Program](#)⁵⁷ may collect additional data to better understand the water quality concerns, such as the origin of point and nonpoint sources of the pollution. In some areas, groundwater contamination could be contributing to some of the impaired segments if groundwater interacts with surface waters and pollutants are exchanged during this interaction. For example, mineralized groundwater might be discharged to nearby surface water sources. A TMDL would address instances of such groundwater contamination discharged to surface water through the load allocation (nonpoint source) component.

While TMDLs are being developed, stakeholders in the watershed develop an implementation plan for the TMDLs. They take a realistic look at where they are, where they need to get to, and how to get there. They work on how to fairly share the load of reducing pollution and identify financial and technical resources available to them. For example, wastewater treatment facilities may commit to reducing the concentrations of a particular pollutant in their discharges. Cities may work to control and treat runoff from their streets through management of stormwater. Farmers and ranchers may volunteer to use new or improved “best management practices (BMPs)” to reduce pollution in runoff water. Government agencies or educational institutions may help by doing research and providing educational, financial, and promotional materials.

Nonpoint Source Pollution Management Program

The [NPS Pollution Management Program](#),⁵⁸ authorized by CWA Section 319(h), is also implemented by WQPD. The NPS Program is jointly administered by TCEQ and TSSWCB. The primary activity of the NPS Program is oversight of outgoing federal grants to public sector and nonprofit organizations to support voluntary measures to reduce NPS pollution. NPS pollution results when rainwater or snow melt, running off the land and built surfaces, picks up soil or pollutants and carries them into waterways or groundwater.

As required by federal guidelines, the NPS Program uses 50% of its 319(h)-grant funding to support implementation of EPA-approved Texas watershed-based plans. Implementation activities frequently funded include installation of low impact

⁵⁶ www.tceq.texas.gov/waterquality/assessment/305_303.html

⁵⁷ www.tceq.texas.gov/waterquality/tmdl

⁵⁸ www.tceq.texas.gov/waterquality/nonpoint-source/index

development features such as rainwater harvesting, bioretention, and permeable pavement; inspection, repair, and replacement of failing septic systems; education and outreach; alternative watering systems for agricultural activities; sediment reduction strategies for cropland; and supplemental water quality data collection. The remaining funds are used to develop stakeholder-led, watershed-based plans and support other program priorities identified in the state's NPS Management Program plan.

Every five years, the NPS Program develops an update to the statewide Texas NPS Management Program plan in cooperation with TSSWCB. This statewide plan includes both groundwater and surface water components and outlines the state's comprehensive strategy to protect and restore waters impacted by NPS pollution over a five-year period. TCEQ and TSSWCB have also established goals and objectives for managing and tracking the progress of NPS reduction in Texas. Success in achieving the goals and objectives is reported in the "Nonpoint Source Pollution Management in Texas Annual Report."

Status of Groundwater Contamination. WQPD did not report any groundwater contamination cases in 2024.

Water Availability Division

Groundwater Planning and Assessment

GPAT coordinates and implements groundwater protection, assessment, and management activities. These activities include administering the interagency TGPC; implementing the Texas Groundwater Protection Strategy; preparing the annual *Joint Groundwater Monitoring and Contamination Report*; providing limited oversight of GCDs; implementing the state's Priority Groundwater Management Area (PGMA) program; processing and reviewing landowner petitions for creation of GCDs; providing reports and legislative support for activities related to groundwater protection and GCDs; and developing and implementing the state's Generic State Pesticide Management Plan and its pesticide-specific management plans.

GPAT conducts its agricultural chemical monitoring programs as outlined in the [Texas State Management Plan for Prevention of Pesticide Contamination of Groundwater](https://www.tceq.texas.gov/assets/public/comm_exec/pubs/sfr/070_01.pdf).⁵⁹

The monitoring represents ambient screening for atrazine and other constituents depending on location, funding, and specific immediate concerns. As necessary, monitoring also addresses initial efforts at contamination response and enforcement for this pesticide management plan.

TCEQ and TWDB have an ongoing cooperative monitoring agreement to screen the state's groundwater for the presence of pesticides. In 2024, GPAT coordinated with TWDB to analyze TWDB-collected samples for pesticides by immunoassay (IA) screening. TWDB staff sampled 151 wells and three springs for atrazine, obtaining 154 primary samples and 50 duplicates and field blanks, the majority of which were

⁵⁹ [wayback.archive-it.org/414/20210904135754/https://www.tceq.texas.gov/assets/public/comm_exec/pubs/sfr/070_01.pdf](https://www.tceq.texas.gov/assets/public/comm_exec/pubs/sfr/070_01.pdf)

collected from the Ogallala Aquifer, Dockum Aquifer, and some minor aquifers. All but two samples were analyzed for atrazine.

Status of Groundwater Monitoring Programs. GPAT compiles and maintains the Interagency Pesticide Database (IPD), which contains the analytical results of sampling for pesticides in groundwater collected by agencies and other entities. The database is one of several tools TGPC utilizes to assess groundwater impacts resulting from the label-specified use of agricultural chemicals.

As of 2024, only atrazine was monitored for IA screening. The IPD includes information on approximately 15,912 samples from approximately 7,055 different wells and springs, and 389,676 pesticide analyses. In 2024, no USGS groundwater pesticide monitoring results were added to the IPD because there was little available data for that year. The TCEQ 2024 data show six new atrazine detections since 2023. Data from the previous year continues to show 367 confirmed pesticide detections.

Further, in 2024, 202 samples were screened for atrazine by IA. There was no atrazine detected at greater than 1 part per billion (ppb), with the highest detection at 0.72 ppb. No other sample results were near the action level for atrazine.

Analyses were performed by conducting five IA runs between May 31, 2024, and Dec. 14, 2024. Monitoring revealed six quantifiable detections (>0.1 ppb) for atrazine (0.72 ppb maximum).

Status of Groundwater Contamination. WAD tracks cases of confirmed groundwater contamination that are not under the jurisdiction of an individual division or agency. These cases include contamination that has not been directly linked to a single activity or source; historic enforcement cases where groundwater contamination is known to exist but where no further regulatory action is required by law, rule, or order; existing cases that are outside the current regulatory scope; and cases that are confirmed in the IPD that do not require regulatory action. In 2024 there were no cases fitting these criteria and no cases requiring notification to local officials under TWC 5.236.

Water Supply Division

Drinking Water Standards Section

The Drinking Water Standards (DWS) Section ensures safe drinking water for the people of Texas by determining public water system compliance with federal and state standard which limit levels of contamination in drinking water. The DWS Section accomplishes its mission through adoption, implementation, and support of drinking water regulations and compliance programs under the TCEQ Public Water System Supervision Program and to remain consistent with the TCEQ mission to protect public health and achieve the goal of clean water. The DWS Section utilizes the Safe Drinking Water Information System to perform and track compliance determinations and manage drinking water data.

Status of Groundwater Monitoring Programs. In 2024, the Drinking Water Standards Section of the Water Supply Division (WSD) monitored 7,290 PWS in its regulatory

program. Of these PWS, 5,778 use groundwater as a primary or secondary source of drinking water. These systems have 8,460 entry points supplying groundwater from 14,051 active PWS wells. An additional 12,484 wells are classified as inactive. Community and non-transient/noncommunity systems routinely monitor for regulated and unregulated inorganic and synthetic organic chemicals at least once every three years as well as annually for volatile organic chemicals at their entry point, which is treated water. All transient/noncommunity systems monitor for most of the required inorganic chemicals once every three years at their entry point, which is also treated water. Source water assessments document water well and geologic vulnerability as well as associated monitoring. The monitoring for source water contaminants may change as source water assessments are updated.

Most chemical monitoring for source water contaminants of public drinking water is performed at the entry point where the water enters the distribution system after all treatment has been applied. Distribution sampling is not addressed here. For many entry point samples, the water analyzed is a blend of water from more than one water well, underground spring, and/or surface water intake. Monitoring untreated groundwater is conducted when a new public water supply well is constructed, where groundwater is highly vulnerable to microbiological contamination, or when groundwater contamination is suspected based on entry point sampling.

In 2024, 35,193 treated water and raw well samples were collected from groundwater sources represented by 8,460 entry points and 34 wells. The chemical groups included in the sampling were minerals, metals, nitrates, radiochemicals, volatile organic chemicals, and synthetic organic chemicals. Contamination from wells or entry points served by wells with confirmed contamination was seen in 141 samples. In 2024, there were many samples with detections of volatile organic chemicals (potentially attributed to tank coatings, artifacts, etc.). Zero wells or entry points served by wells showed new groundwater contamination for synthetic or volatile organic chemicals.

Currently, all EPA-certified drinking water chemical analyses under this program are performed by the Department of State Health Service (DSHS) Bureau of Laboratories or the Lower Colorado River Authority (LCRA) Environmental Laboratory Services, both accredited by TCEQ.

Microbial monitoring may also find contaminated wells. Water systems conduct monthly bacterial (coliform) testing in the PWS distribution system. Though systems are required to maintain a disinfectant residual, sometimes contaminated wells (usually groundwater under the influence of surface water) are discovered. In this case, additional well testing before treatment is conducted. Microbiological analyses are conducted by laboratories that have been accredited by TCEQ.

Status of Groundwater Contamination. For 2024, no new wells were added. A total of 224 unique current or former PWS wells are still considered contaminated and remain listed by county in the Inactive Case List. This number only includes cases where actual well water was sampled and found to be contaminated. Groundwater contamination is not inferred from entry point sampling alone. A detection of a contaminant in raw water collected directly from a well is required to confirm contamination. WSD does not have authority over remediation of groundwater contamination. Compliance with PWS rules and regulations is based on the ability to provide drinking water that meets

the standards. Therefore, a water system can stop using a well, blend the water, treat the water, or use the water if the drinking water delivered to customers meets the standards. Currently, few of the contamination cases initiate activities for remediation in other programs of TCEQ or other state agencies. Currently, WSD will not remove contamination cases from the list unless the contamination is known to have undergone remediation.

Texas Water Development Board

Program Description. TWDB conducts an active groundwater resource assessment program. TWDB identifies boundaries and various characteristics for all the state's major and minor aquifers including geologic information, water availability, and recharge. In addition, TWDB collects information on the major entities using groundwater within each river basin, the aquifer(s) from which they pump, the quality of water being developed, and the quantity of water needed for a 50-year planning period. To provide information for future planning purposes, TWDB collects data on the occurrence, availability, quality, and quantity of groundwater present and the current and projected demands on groundwater resources. TWDB groundwater studies and the TWDB Groundwater Monitoring Program, including a statewide groundwater level measurement program and ambient groundwater quality sampling program, are vital to the state's regional water planning efforts.

The purpose of the ambient groundwater quality sampling program is to collect data to monitor any changes to groundwater quality over time and to establish, as accurately as possible, the baseline quality of groundwater occurring naturally in the state's aquifers. TWDB staff and cooperators typically collect about 400 samples each year from a subset of the major and minor aquifers, covering all the aquifers in a four-year period. TWDB conducts the groundwater quality monitoring program in accordance with procedures established in its Field Manual for Groundwater Sampling. It also obtains data collected by other entities, such as GCDs, the USGS, and other state and federal agencies, which follow these and similar procedures.

TWDB staff process and store collected data by state well number in the TWDB Groundwater Database, which also contains indicators of sample reliability, collecting entity, and analytical laboratory along with sample results. Using the geographical coordinates stored in the TWDB Groundwater Database, statewide water quality data are analyzed using geographical information systems (GIS) software. Through the TWDB Water Data Interactive portal, these data are available on the TWDB [Groundwater Data Viewer](https://www3.twdb.texas.gov/apps/WaterDataInteractive/GroundWaterDataViewer),⁶⁰ an internet-based mapping application. The data are also available from specific reports on the [portal](https://www3.twdb.texas.gov/groundwater/data/gwdbbrpt.asp).⁶¹

Status of Groundwater Monitoring Programs. TWDB sampled 268 sites (wells and springs) and cooperators sampled 70 sites for a total of 338 sites. The ambient groundwater quality sampling program includes samples collected annually by TWDB and cooperators and analyzed by a contracted laboratory. TWDB enters these water quality data reports into the groundwater database and scans accompanying images

⁶⁰ www3.twdb.texas.gov/apps/WaterDataInteractive/GroundWaterDataViewer

⁶¹ www3.twdb.texas.gov/groundwater/data/gwdbbrpt.asp

for an image-file database, which are also available through the Groundwater Data Viewer. The sites have accurate latitude and longitude data for use with GIS.

Tables 6 and 7 tabulate the number of analyses collected by TWDB and its cooperators that contained selected constituent concentrations above TCEQ public drinking water primary and secondary MCLs.

TWDB contracts with analytical laboratories to measure the concentrations of major ions, selected trace elements, radiochemistry, and, on occasion, the isotopic content of groundwater samples. During 2024, TWDB focused sampling efforts in the following aquifers: Brazos River Alluvium (3 wells), Dockum (20 wells, 1 spring), Edwards (Balcones Fault Zone) (1 spring), Edwards-Trinity (High Plains) (5 wells), Edwards-Trinity (Plateau) (2 wells, 3 springs), Ellenburger-San Saba (10 wells, 1 spring), Gulf Coast (1 well), Hickory (10 wells), Ogallala (204 wells), Other (1 well), Rita Blanca (1 well), Rustler (1 well), Unassigned (3 wells), and West Texas Bolsons (1 spring).

In 2024, five cooperators, following the TWDB procedures and using the same contracted laboratories, collected samples from the following aquifers: Edwards (Balcones Fault Zone) (39 wells), Ellenburger-San Saba (4 wells), Marble Falls (1 well), Other (2 wells), and Trinity (24 wells).

TWDB is not a regulatory agency and has no regulatory groundwater protection programs. Consequently, TWDB does not have regulatory jurisdiction over contamination cases detected by the agency. TWDB informs the well owner of any detection of naturally occurring contamination and provides suggestions on appropriate means of contaminant removal. The accompanying map (Figure 3) shows the location of the 338 sites sampled by TWDB and its cooperators in 2024.

Table 6. TWDB Results of Analyses – 2024 (Primary MCLs)

<i>Constituent</i>	<i>Primary MCL (mg/L⁶²)</i>	<i>Number of Analyses >MCL</i>
Antimony	0.006	0
Arsenic	0.010	40
Barium	2	0
Beryllium	0.004	0
Cadmium	0.004	0
Chromium	0.1	0
Fluoride	4	53
Gross Alpha	15 pCi/l ⁶³	29
Lead	Any detection	15
Mercury	0.002	0
Nitrate plus Nitrite (as Nitrogen)	10	22
Radium 226 + 228 ⁶⁴	5 pCi/l	0
Selenium	0.05	8

⁶² mg/l means “milligrams per liter.”

⁶³ pCi/l means “picocuries per liter.”

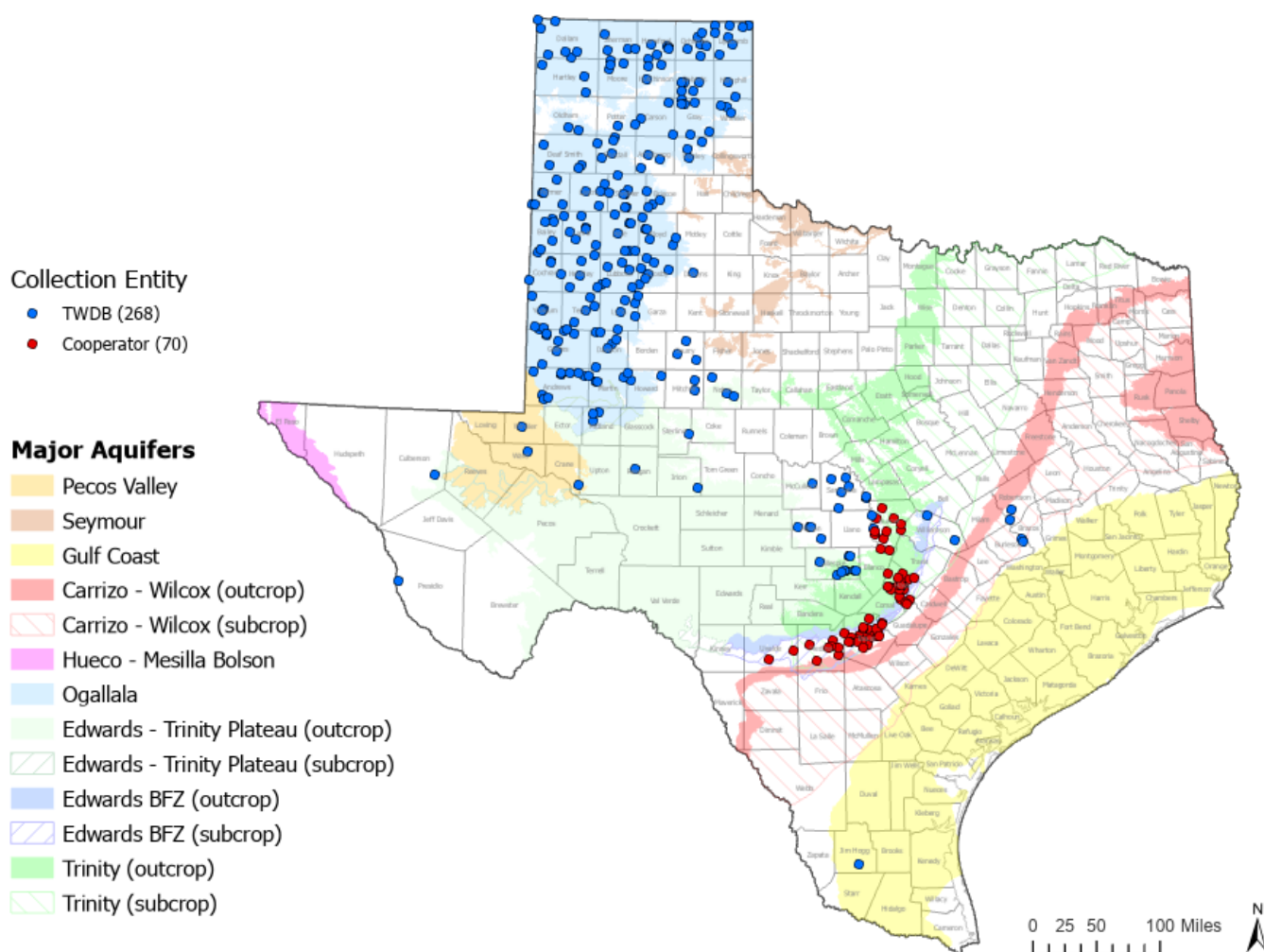
⁶⁴ No Radium 226 plus 228 analyses were conducted in 2024.

<i>Constituent</i>	<i>Primary MCL (mg/L⁶²)</i>	<i>Number of Analyses >MCL</i>
Thallium	0.002	0
Uranium	0.03	11

Table 7. TWDB Results of Analyses – 2024 (Secondary MCLs)

<i>Constituent</i>	<i>Secondary MCL (mg/L)</i>	<i>Number of Analyses >MCL</i>
Aluminum	0.05 to 0.02	0
Chloride	300	32
Copper	1.0	0
Fluoride	2.0	137
Iron	0.3	10
Manganese	0.05	7
pH	>7.0 SU ⁶⁵	292
Silver	0.1	0
Sulfate	300	55
Total Dissolved Solids	1,000	62
Zinc	5.0	0

⁶⁵ Standard Units

Figure 3. TWDB and Cooperator Sampling Locations – 2024

Railroad Commission of Texas

Oil and Gas Division

Class II Underground Injection Control Program Description

RRC regulates the disposal by injection of oil and gas (O&G) wastes generated from activities associated with the exploration, development, and production of oil or gas or geothermal resources (SWR 9), as well as the injection of fluid for enhanced oil recovery (SWR 46) and the underground storage of hydrocarbons (SWRs 95, 96, and 97). As of Dec. 31, 2024, the inventory of active wells in these categories was 30,962 out of 49,951 currently permitted wells. RRC administers the UIC Program for these Class II wells under authority provided by U.S. EPA under the federal SDWA. The main purpose of the UIC program is to protect underground sources of drinking water. Class II wells must meet permitting standards and be tested and monitored to demonstrate mechanical integrity.

Class III Brine Mining Injection Well Program Description

Brine mining injection wells (Class III) are typical of solution mining wells. The RRC Class III Brine Mining Injection Well Program was approved Mar. 29, 2004. Since then, all active brine mining facilities have been re-permitted per the provisions of Statewide Rule 81. As of Dec. 31, 2024, there are 195 currently permitted brine mining injection wells in Texas. Most brine mining facilities are required to monitor groundwater quality and submit groundwater monitoring reports from approximately 178 total monitoring wells. Groundwater monitoring is not conducted at facilities where usable quality groundwater is not present, typically located on salt domes along the Gulf Coast.

Statewide Rule 8 Water Protection, Statewide Rule 57 Reclamation Activities, Chapter 4, Subchapter B Commercial Recycling Program Description

Under 16 TAC Sections 3.8 (Statewide Rule 8, Water Protection), 3.57 (Statewide Rule 57, Reclamation Activities) and Chapter 4, Subchapter B (Recycling Programs), RRC regulates the acceptance, handling, treatment, storage, reclamation, recycling, and disposal at or near ground surface of oil and gas wastes. The waste streams are generated from activities associated with the exploration, development, and production of oil, gas, or geothermal resources. Statewide Rule (SWR) 8 prohibits the waste of hydrocarbon resources and the pollution of surface and subsurface waters of the state, and requires permits for various pits, waste haulers, and other waste management practices, such as landfarming and land treatment, that are not specifically authorized by rule. SWR 57 specifies the permitting and reporting requirements for the reclamation of hydrocarbons from tank bottoms and other hydrocarbon wastes. 16 TAC Chapter 4, Subchapter B specifies permit requirements and provides guidance for the recycling of generated fluids and solids into a recycled product(s) that has a legitimate commercial reuse.

Currently 298 commercial facilities are permitted to handle, store, treat, or recycle oil and gas waste; and 45 reclamation plants are permitted to reclaim hydrocarbons from tank bottoms and other hydrocarbon wastes. Approximately 4,161 pits are permitted to store, handle, or dispose of oil and gas waste. Of the 4,161 pit permits, 1,357 pits (32.6%) are authorized for use as short-term storage (48-72 hours) of produced water during emergency situations. The remaining permits are for various other categories of pits, including disposal pits, collecting pits, washout pits, skimming pits, brine pits, brine mining pits, and gas plant evaporation or retention pits.

RRC issued 14 permits for the commercial recycling of solid oil and gas waste and 24 permits for commercial recycling of fluid oil and gas wastes. SWR 8, SWR 57, and Chapter 4, Subchapter B permits may include specifications for liner systems, leak detection systems, secondary containment, stormwater management, and groundwater monitoring requirements. RRC responds to complaints regarding alleged groundwater or soil contamination or alleged unauthorized activities that may endanger vadose zone soils, surface water or groundwater. RRC responses may include inspection by the local district office, referral to enforcement and possible penalty action as appropriate.

Oil Field Cleanup Program Description

Oil-field cleanup activities fall under the jurisdiction of RRC and are subject to regulations under SWR 8, SWR 20, SWR 91, and RRC Special Orders. Other rules that protect groundwater and influence cleanup activities include: SWR 13 (well completion requirements), SWR 14 (plugging requirements), SWR 9 (injection [disposal] into a nonproductive zone), SWR 46 (injection into a productive zone), SWR 57 (reclamation plants), SWR 93 (water quality certification), SWR 98 (standards for management of hazardous oil and gas waste), and 16 TAC 4.601-4.63250 (disposal of oil and gas NORM waste). Through SWR 30 (Memorandum of Understanding), RRC maintains jurisdiction over natural gas plants and compressor stations.

If groundwater contamination occurs at a site, the responsible party is required to remediate it to acceptable levels. Responsible parties may volunteer remedial action, or cleanup may be required by legal action (Operator Cleanup Program). Operators, developers, or individuals who are not responsible for the contamination may participate in the Voluntary Cleanup Program (VCP). When investigation and research cannot locate a responsible party, the Site Remediation Section of the Oil and Gas Division will oversee the remediation of the groundwater contamination with Oil and Gas Regulatory and Cleanup (OGRC) funds (State Funded Cleanup Program).

Monitoring wells are associated with all cases involving groundwater contamination. The number of monitoring wells at a site depends on the severity of the impact, the expanse of the plume, the toxicity of the contaminants of concern, and the sensitivity of the site. Most of the confirmed groundwater cases listed in this report under RRC jurisdiction are under the purview of the Site Remediation Section of the Oil and Gas Division. There are 453 Operator Cleanup Program (OCP) sites, 36 VCP sites, five sites that are dually enrolled in OCP and VCP, four Brownfields Response Program (BRP) sites, and 47 State Funded Cleanup Program (CU) sites in the Joint Report. Complaints, District Office-managed sites, and sites managed by other sections of the Oil and Gas

Division of RRC comprise the remaining listings on RRC portion of the report (15 in number).

Status of Groundwater Contamination. This report includes 535 groundwater contamination cases located in 113 counties. Of these, 27 are new cases added under RRC regulations. Cases were due to self-reporting, routine investigation, review of data, complaints, violation letters, and legal enforcement action. One site was transferred from VCP to OCP, activities were completed on 31 cases listed in the report, and 34 cases were removed from the previous report.

Surface Mining and Reclamation Division

The Surface Mining and Reclamation Division (SMRD) of RRC is authorized to enforce state laws and regulations consistent with the [Texas Surface Coal Mining and Reclamation Act, Texas Natural Resources Code \(TNRC\), Chapter 134 \(TSCMRA\)](#) and the [Texas Uranium Surface Mining and Reclamation Act, TNRC 131 \(TUSMRA\)](#). As part of the groundwater information required in the regulations, determination of the quality of subsurface water includes the analysis of common inorganic groundwater constituents plus certain trace metals. Monitoring plans for pre-mining, mining, and post-mining conditions are required, normally on a three-month basis, to track variations in water-quality parameters.

For 2024, there are 26 coal mine permits in Texas. Four different companies at seven permitted sites are currently active, but one has not yet mined coal. Eight companies at 19 permitted sites have mines that are under reclamation operations and one company has a permitted site where mining activities have not commenced. Four different companies are conducting uranium exploration activities at 10 permitted sites.

Groundwater monitoring, both sampling for water-quality analysis and measurement of water levels, is required for one year on a quarterly basis for the baseline information that is submitted with the initial coal mining permit application. There is no monitoring requirement for uranium exploration permits. The coal mining companies are also required to submit plans for quarterly groundwater monitoring during mining and post-mining reclamation activities for RRC review and approval. Monitoring is performed by or on behalf of the mining companies, which are required to submit the analytical results to RRC on a quarterly basis, usually for the following parameters, in milligrams per liter (mg/L): calcium, magnesium, sodium, potassium, iron (total and dissolved), manganese (total and dissolved), total dissolved solids (TDS), carbonate, bicarbonate, sulfate, chloride, fluoride, and nitrate, as nitrogen.

Typically, an annual sample is also analyzed in a subset of these wells (spoils wells) for the following trace metals (in mg/L): aluminum, arsenic, barium, boron, cadmium, chromium, copper, lead, mercury, molybdenum, selenium, and zinc.

Continued quarterly samples during the entire permit period (mining and reclamation) include the chemical analysis of at least the following parameters: sulfate, chloride, TDS, electrical conductivity and temperature, iron (dissolved), and manganese (dissolved).

RRC generally only performs monitoring during investigations for specific reasons, such as water-quality complaints. RRC no longer maintains a laboratory, and samples collected by enforcement personnel are sent to a commercial laboratory under contract with the Division for chemical and physical analyses. Typically, between one and five water-quality and quantity complaints are investigated annually by RRC field personnel. To date, investigations have not borne out any confirmed contamination cases.

Status of Groundwater Monitoring Programs. The above-mentioned mining facilities, including those under reclamation operations, are subject to groundwater monitoring. Staff estimates that about 800 wells are being sampled four times per year (approximately 1,840 samples and >5,600 analyses). To date, the sampling program results do not indicate that any contamination attributable to mining and reclamation activities has occurred.

Various commercial laboratories perform chemical analyses for the mining companies, and some have in-house laboratories. RRC has no control over the actual sampling and sample preparation procedures, other than recommending generally accepted procedures (USEPA, USGS, etc.). Therefore, RRC has no direct control over the quality of the chemical analyses reported by the companies. Methods for evaluating the results of chemical analyses (ionic balance) are being exercised by the mining companies and RRC.

Status of Groundwater Contamination. There have been no confirmed contamination cases in the SMRD for 2024. Groundwater impacts related to the initial and current mining activities are almost all associated with aquifer head drawdowns and declines. It may take years to decades for the spoils areas to become re-saturated and groundwater contributions to start affecting adjacent aquifers and the base-flow of streams. At that time, the preventive nature of RRC permitting activities should minimize the type of groundwater contamination expected from spoils areas.

Texas Department of State Health Services

Program Description. DSHS is responsible for promoting and protecting the health and well-being of Texans. DSHS has several programs related to groundwater safety and public health concerns.

The DSHS Health Assessment and Toxicology (HAT) Program is responsible for preventing or reducing the harmful effects of exposure to hazardous substances on human health in Texas. The program offers support when issues arise regarding potential contamination of drinking water, including drinking water that is produced from a groundwater source. DSHS performs Public Health Assessments (PHAs) and Health Consultations to determine if adverse health effects might result from exposures to hazardous substances. Through a cooperative agreement with the Agency for Toxic Substances and Disease Registry, DSHS performs PHAs for all sites on or proposed for listing on the NPL of Superfund sites. DSHS provides toxicological and epidemiological support with the goal of protecting public health.

The DSHS Radiation Control Program (RCP) regulates radioactive materials in Texas. Intermittently, RCP samples groundwater based on an incident, complaint, or situation that leads RCP to believe there may be groundwater contamination.

The DSHS Public Health Laboratory is the principal drinking water laboratory in the state. The laboratory performs fee-funded water quality testing, including chemical and radiological analyses as required by the U.S. EPA SDWA in support of the Texas Commission on Environmental Quality's compliance program. For a fee, the DSHS Laboratory also accepts water samples from the public for routine microbiological analysis.

Status of Groundwater Contamination. DSHS did not report any groundwater contamination cases in 2024.

Texas Department of Agriculture

TDA has lead authority for pesticide regulation in Texas. TDA recognizes certain pesticides as potential groundwater contaminants and is responsible for preventing unreasonable risk to human health and the environment from the use of pesticides.

The agency conducts a variety of activities designed in part or entirely to reduce the potential of groundwater contamination by pesticides:

- **Product Registration** – All pesticide products sold and used in Texas must be registered with TDA. This process ensures these products have met all U.S. EPA requirements for pesticide product labeling.
- **Pesticide Label Compliance and Enforcement** – The agency has responsibility and authority under the Texas Agricultural Code to enforce pesticide labels, which include usage information and precautions that directly or indirectly reduce the potential of groundwater contamination.
- **Pesticide Applicator Training** – All prospective users of restricted-use or state limited-use pesticides are required to obtain an applicator's license. Obtaining a license includes receiving training in the proper and legal use of pesticides, applicator testing, and continuing education. This includes both agricultural pesticide applicators as well as those for structural pest control. Each structural pest control applicator must be properly registered, trained, and supervised or properly licensed to make applications regardless of the classification of the pesticide.
- **Pesticide Laboratory Services** – Although TDA does not routinely conduct groundwater monitoring for pesticides, the agency maintains a fully equipped laboratory at Texas A&M University. The lab conducts pesticide residue analysis to assist TDA's efforts in enforcing pesticide laws and regulations and as a participant in the U.S. Department of Agriculture's (USDA's) Pesticide Data Program.

Status of Groundwater Contamination. TDA did not report any groundwater contamination cases in 2024.

Texas State Soil and Water Conservation Board

TSSWCB is the state agency that administers Texas' soil and water conservation law and delivers coordinated natural resource conservation programs through the state's 216 Soil and Water Conservation Districts.

TSSWCB administers several programs as the lead state agency for the planning, management, and abatement of agricultural and silvicultural (forestry) nonpoint source pollution. TSSWCB has a Nonpoint Source Grant Program that provides funding for assessment, demonstration, implementation, education, and research related to nonpoint source pollution.

The Water Quality Management Plan (WQMP) Program offers landowners and operators of agricultural and silvicultural lands a voluntary mechanism for being protective of state water quality with respect to nonpoint source pollution. As an incentive for participating, the program offers cost-share funding for the installation of soil and water land improvement measures.

TSSWCB also works to ensure that the state's network of 2,000 flood control dams protects lives and property by providing operation, maintenance, and structural repair grants to local government sponsors.

TSSWCB has continued to partner with Texas A&M AgriLife Extension Service (AgriLife Extension) and provide CWA Section 319(h) grant funding to support the Texas Well Owner Network (TWON) Program. This program focuses on helping private water well owners care for their wells and learn about water quality issues in the watershed. Topics covered during the training included: aquifers in Texas, private water well basics, onsite wastewater treatment, water quality and quantity, and protecting your water supply.

Status of Groundwater Contamination. TSSWCB did not report any groundwater contamination cases in 2024.

Texas Alliance of Groundwater Districts

Program Description. TAGD, formerly the Texas Groundwater Conservation Districts Association, is a 501(c)(3) nonprofit organization, formed on May 12, 1988. TAGD's core District Membership consists of Groundwater Conservation Districts (GCDs, districts) in Texas that have statutory powers and duties under Texas Water Code Chapter 36 to manage and protect groundwater resources. Other organizations and individuals with a vested interest in groundwater management may become Associate Members. As of 2024, 92 GCDs are members of TAGD. TCEQ's GCD website includes a map of all the current GCDs, including those which are members of TAGD.

The primary objectives of TAGD include public education, advancing groundwater conservation and protection initiatives, and serving as a communication hub for information exchange between GCDs and the public. TAGD maintains contact with members of the private sector and various local, state, and federal officials and their agencies to obtain and provide timely information on activities and issues relevant to groundwater and GCDs.

Under Texas law, GCDs are special districts tasked with the conservation, preservation, protection, recharge, and prevention of waste of groundwater. GCDs may be created through: (1) Legislative action (special law districts); (2) Property-owner petition filed with TCEQ; and (3) Designation by TCEQ in Priority Groundwater Management Areas.

Districts are local or regional in their jurisdiction and typically have elected boards of directors. Among other things, GCDs have been granted authority to monitor groundwater quality. Several districts also have the authority to bring civil court proceedings for injunctive relief against an entity causing groundwater contamination.

Status of Groundwater Monitoring Programs. GCDs primarily conduct reconnaissance groundwater monitoring to track long-term trends in water quality and identify potential contaminants in an efficient and cost-effective manner. Some districts also undertake targeted groundwater studies focusing on particular areas or contaminants. The data from these programs can help identify issues that can then be referred to the appropriate state agency for more detailed investigation, analysis, and remedial action.

Status of Groundwater Contamination. GCDs did not report any groundwater contamination cases in 2024.

Texas A&M AgriLife Research

Program Description. AgriLife Research is the state's premier research and technology development agency in agriculture, natural resources, and the life sciences. Headquartered in College Station, AgriLife Research has a statewide presence, with scientists and research staff on other Texas A&M University System campuses and at the 13 regional AgriLife Research and Extension Centers around the state.

The agency conducts basic and applied research to improve the productivity, efficiency, and profitability of agriculture, with a parallel focus on conserving natural resources, protecting the environment, and enhancing human health and safety. AgriLife Research has more than 700 doctoral-level scientists, many of whom are recognized internationally for their work. The Texas Water Resources Institute is an administrative unit of AgriLife Research and coordinates much of the internal water-related research.

Broad goals of the AgriLife Research program include those specifically targeted to protect, preserve, and efficiently use groundwater resources. Groundwater programs of AgriLife Research stress the development of management strategies, technologies, and educational programs to support sustainable quality water supplies.

AgriLife Research scientists are working to address a variety of groundwater planning, supply, quality, and use issues:

- Planning:
 - Aquifer characterization
 - Modeling

- Irrigation water conservation
- Supply:
 - Water conservation methods
 - Enhancing aquifer recharge
 - Rainwater harvesting for aquifer recharge
- Water quality:
 - Management of water and wastewater
 - Proper use of agriculture chemicals (nutrients and pesticides)
 - Pathogens
 - Remediation of contaminated groundwater
- Use:
 - Irrigation systems research and development
 - Economics of water use
 - Efficiency of irrigation and water management
 - Crop selection keyed to water availability
 - Development of drought-resistant crop varieties
 - Conservation in urban and agriculture sectors

Some of the recent AgriLife Research groundwater-related research activities include:

- Assessing transboundary aquifers along the United States – Mexico border, studying borderland water resources and the role of groundwater in ensuring resiliency and water security.
- Researching regenerative agricultural production in the Southern Ogallala Aquifer region, studying drought tolerance, conservation strategies, and water management strategies.
- Evaluating the relationships between land use, groundwater, and provision of ecosystem services in a semiarid karst landscape.
- Developing technologies, procedures, and strategies for deficit irrigation applications and effective water management policies to efficiently use and protect the Ogallala Aquifer and decrease pumping from the aquifer.

- Evaluating water quality and hydrological impacts of variable land management on water and soil resources.
- Training future groundwater professionals through undergraduate and graduate education and research programs at Texas A&M University and other Texas A&M System institutions. Many AgriLife Research scientists at Texas A&M in College Station also hold joint teaching appointments, thus providing the latest research results to students.

AgriLife Research efforts are complemented by AgriLife Extension's education and outreach programs. AgriLife Extension specialists provide groundwater-related public outreach and education, training programs and meetings, and easy-to-read fact sheets and other publications for specific targeted clientele, such as landowners interested in pumping and desalinating brackish groundwater, proposed guidelines for injection wells, and groundwater management. Other AgriLife Extension activities include partnerships with GCDs, field demonstrations, and educational programs for youth and adults.

Through the Texas Well Owner Network, AgriLife Extension provides leadership for programs educating private water well owners about potential pollutant sources; what steps can be taken to lessen potential impacts from these sources; plugging abandoned wells to protect groundwater quality; working with local GCDs; characterizing potable water hazards; and providing resources for well owners in communities impacted by extreme flooding events. Extension specialists also provide technical leadership for developing pesticide-specific management plans adapted to Texas. Similarly, OSSF-related programs work with OSSF owners and service providers to inspect and repair or replace failing septic systems in impaired watersheds, thereby helping to protect and improve area water quality.

Status of Groundwater Monitoring Programs. AgriLife Research has no regulatory monitoring authority and does no regulatory monitoring associated with groundwater, though groundwater samples may be collected and analyzed in connection with research investigations. AgriLife Extension operates soil and water testing laboratories in College Station. Through these laboratories, in conjunction with subject matter specialists and county-based education agents, AgriLife Extension provides information on groundwater quality to thousands of rural Texans.

Status of Groundwater Contamination. AgriLife Research did not report any groundwater contamination cases in 2024.

The Bureau of Economic Geology of The University of Texas at Austin

Program Description. Established in 1909, the Bureau of Economic Geology of The University of Texas at Austin (UTBEG, or Bureau) is a research entity of the University of Texas (UT) and functions as the State Geological Survey. The Bureau is also a research unit within UT Austin's Jackson School of Geosciences. The Bureau conducts basic and applied research, including projects related to groundwater resources and quality, water and energy issues, and brackish groundwater assessments in support of

other state agency missions and for federal agencies and industry. Research activities include original field research, data collection, sample collection, chemical analyses, analytical modeling, and evaluation of water quality data from existing databases.

Recent UTBEG groundwater-related research topics include: quantifying groundwater accessibility and the vulnerability of existing water well infrastructure to failure under drought and management plans; regional groundwater quality issues related to nitrate, arsenic, fluoride, and other contaminants; analysis of water quality and quantity issues related to aquifer storage and recovery, with particular emphasis on stormwater as a source for injection including availability and potential water quality issues; water quantity and quality impacts of energy production; characterization of the quantity and quality of oil and gas produced water; quantification of groundwater use for oil and gas hydraulic fracturing in Texas; assessment of groundwater pumping volumes by permit exempt and other non-metered uses; and development and updating of the [Drilling Insight and Casing Estimator \(DICE\)](#)⁶⁶ to protect groundwater, which includes mapping critical hydrogeologic intervals across Texas counties using RRC-provided data, Q-logs, as well as water quality data from TWDB and RRC.

Status of Groundwater Monitoring Programs. As part of sponsored-research projects, Bureau staff measure groundwater quality and water levels in selected public and private wells across many parts of Texas. Most water quality data collected in these studies consists of pH, temperature, conductivity, major and minor inorganic ions, total organic carbon, isotopes, and other constituents of interest. Data are used to interpret rates and modes of hydrologic processes and the source and movement of groundwater. Project-specific data are collected in data reports or topical reports. Periodically, digitized data are compiled for inclusion in the [Texas Geographic Information System Office \(TxGIO\)](#).⁶⁷

Status of Groundwater Contamination. UTBEG is not a regulatory agency and has no groundwater-protection regulatory programs. Consequently, the Bureau does not have regulatory jurisdiction over contamination cases that might be detected during its hydrogeologic investigations. Any detection of contamination is referred to the proper regulatory or sponsoring agency.

Texas Department of Licensing and Regulation

Program Description. The Texas Department of Licensing and Regulation houses the Water Well Drillers and Pump Installers (WWD/PI) program. The need for identification and protection of the state's groundwater resources was recognized by the Legislature through the creation of the Water Well Drillers Board (Board) in 1965. In 1991, the 72nd Legislature expanded the Board's functions to include licensing and regulation of water well pump installers.

Senate Bill (SB) 1955 (75th Legislature, 1997) transferred the Water Well Driller Advisory Council (Council) and the WWD/PI Program from TNRCC (now TCEQ) to TDLR effective Sept. 1, 1997.

⁶⁶ www.beg.utexas.edu/sce

⁶⁷ tnris.org/

The WWD/PI Abandoned Well Referral and Notification Program maintains communications with the Council, industry, various state agencies, and GCDs and investigates all alleged violations of Title 12, Texas Occupations Code (TOC), Chapters 1901 and 1902 (12 TOC 1901 and 1902), and 16 TAC 76. The program also investigates consumer complaints filed against well drillers and pump installers, and performs compliance investigations of water, monitor, closed loop geothermal, injection, and dewatering wells to ensure compliance with well construction standards.

Investigations include, but are not limited to, surface completions, depth of annular cement, regulated distances from contamination sources and property lines, abandoned and deteriorated water wells, and licensing requirements. In addition, rules requiring isolation of zones with undesirable or poor-quality water are enforced to prevent commingling with and degradation of fresh-water zones.

TDLR's WWD/PI Program staff also administer the Abandoned Well Referral and Notification Program, which is authorized by 12 TOC 1901 and 1902. Investigations are conducted and landowners are notified that the abandoned or deteriorated water well must be plugged, completed, or capped per 16 TAC 76 specifications within 180 days of notification.

TDLR's Enforcement Division enforces violations of 12 TOC 1901 and 1902 and agency rules. This is accomplished with TDLR orders requiring administrative penalties and corrective actions, cease and desist orders, or referral to the Office of the Attorney General. If a TDLR investigation involves groundwater contamination, staff will refer the case to the appropriate state agency with jurisdiction for the activity believed to be the cause of the contamination.

Status of Groundwater Monitoring Programs. The WWD/PI Program does not conduct or require groundwater monitoring. At the end of December 2024, there were 2,294 licensed professionals including water well drillers and pump installers, and 689 registered apprentices regulated by TDLR.

During fiscal year 2024, TDLR performed inspections and investigations. There were 388 investigations conducted by WWD/PI Compliance Division program staff or Enforcement Division staff with all documented violations either remediated or in the enforcement process. Investigations refer to the information gathering activities conducted in response to complaints received by TDLR. Compliance investigations refer to on-site inspections of wells that are randomly chosen from the State of Texas Well Reports that are submitted to TDLR.

Twenty-three abandoned wells were reported in 2024. Nine have been plugged, closed, or brought into compliance, including five that were determined not to be abandoned wells. One complaint was referred to a local GCD, and eight are in various stages of notification, review, or investigation. In addition, agency hydrologists collected 43 groundwater well samples in response to complaints received in 2024.

Status of Groundwater Contamination. TDLR did not report any groundwater contamination cases in 2024.

V. Summary of Groundwater Contamination Case Lists

TCEQ Active Case Summary, 2024

The list of all confirmed groundwater contamination cases for TCEQ for calendar year 2024 is in Appendix A and will also be posted on the TCEQ [Joint Report webpage](#).⁶⁸ This list of cases is provided as part of the *Joint Report* per TWC 26.406(c).

Any person interested in reviewing this list, or receiving the information in an alternative format, may contact TCEQ's Groundwater Planning and Assessment Team at 512-239-4600 or by email at gpat@tceq.texas.gov.

Active TCEQ groundwater contamination cases in Texas that are documented in the current issue (and some previous issues) of the *Joint Report* are also provided in the TCEQ [Groundwater Contamination Viewer](#).⁶⁹

TCEQ Active Case Table Key and Explanation of Columns

The following list provides an explanation of column headings, acronyms, and other data for Appendix A – TCEQ Active Case List for 2024 (Table 12):

- **COUNTY** – the Texas county where the case is located.
- **DIVISION** – the TCEQ program that reported the contamination case:
 - ENF – Enforcement Division
 - RO – Regional Offices
 - REM/BSA – Remediation Division, Brownfields Site Assessment Program
 - REM/CA – Remediation Division, Corrective Action Program
 - REM/DCRP – Remediation Division, Dry Cleaner Remediation Program
 - REM/IOP – Remediation Division, Innocent Operator/Owner Program
 - REM/PASI – Remediation Division, Preliminary Assessment and Site Inspection Program

⁶⁸ www.tceq.texas.gov/groundwater/groundwater-planning-assessment/sfr-056-joint-groundwater-monitoring-contamination-report

⁶⁹ www.tceq.texas.gov/gis/groundwater-contamination-viewer

- REM/PST – Remediation Division, Petroleum Storage Tank Program
- REM/SF – Remediation Division, Superfund Program
- REM/SSDAP – Remediation Division, Superfund Site Discovery and Assessment Program
- REM/VCP – Remediation Division, Voluntary Cleanup Program
- RMD – Radioactive Materials Division
- WAD/GPAT – Water Availability Division, Groundwater Planning and Assessment Team
- WPD/IHW – Waste Permits Division, Industrial and Hazardous Waste Section
- WPD/MSW – Waste Permits Division, Municipal Solid Waste Section
- WQD/WQAS – Water Quality Division, Water Quality Assessment Section
- WSD/PDW – Water Supply Division, Public Drinking Water Section
- **NEW** – an asterisk (*) in this column indicates that the record (case) was reported as “New” for the current reporting year.
- **FILE NAME** – the name provided by the program area or agency for the site, typically referring to the responsible party or geographic location. “File name” may consist of a company name, city, person, or other entity considered a PRP or otherwise associated with the case, or it may refer to a geographic location name or well number.
- **FILE NUMBER** – a unique number assigned by the program reporting the case; established according to the program’s numbering system and used to locate the file in TCEQ records.
- **LOCATION** – the geographic location of the contamination site, typically using a street address or describing the geographic location using distances from known points.
- **LATITUDE, LONGITUDE** – the geographic coordinates for the site location, denoted in decimal degrees.
- **CONTAMINANTS** – a list of (a) specific contaminant(s) or a description of a general group of contaminants. The following abbreviations may be present in the table: AS = arsenic; BA = barium; BTEX; Carbon Tet = carbon tetrachloride; CB = chlorobenzene; CO = cobalt; CR = chromium; CU = copper; DBCM = dibromochloromethane; DCA = dichloroethane; DCB = dichlorobenzene; DCE = dichloroethylene/-ethene; Hex Cr =

hexavalent chromium; HG = mercury; MECL = methylene chloride; MEK = methyl ethyl ketone; MTBE; NI = nickel; NO₃ = nitrate; ORG = organic chemicals; PAH = polycyclic aromatic (polyaromatic) hydrocarbons; PB = lead; PCB = polychlorinated biphenyls; PCE = tetrachlorethylene/-ethene; PCP = pentachlorophenol; RA = radium (RA-226/228 = radium 226/228); SE = selenium; SO₄ = sulfate; TCA = trichloroethane (1,1,1-TCA = 1,1,1-trichloroethane); TCE = trichloroethylene/-ethene; TCFM = trichlorofluoromethane; TDS = total dissolved solids; TOC = total organic carbon/compounds; TPH = total petroleum hydrocarbons; VC = vinyl chloride; VOC/VOCS = volatile organic compound(s); ZN = zinc.

- **DATE** – the date that the program confirmed contamination at the site.
- **ESC** – enforcement status code, a one- or two-character code indicating the level of agency response. A few cases may not have complete codes due to insufficient data. If the site status is borderline between levels, it may be entered as multiple codes. Also see [Section III, Enforcement Status Codes](#).
- **ASC** – activity status code, a one or two-character code indicating the site activity status. Some cases do not have complete codes due to insufficient data. If the site status is borderline, it may be entered as multiple codes. Also see [Section III, Activity Status Codes](#).
- **DATA QUALITY** – the method of sampling used to confirm contamination:
 - E – U.S. EPA approved analytical procedures
 - Q – quality control program established for sampling procedures
 - V – verification of contamination through any procedures listed below:
 1. Splitting samples with regulated entity or other agency for comparison of analysis results.
 2. Resampling for verification analysis results.
 3. Supervisory or committee review of sampling procedures and analysis results.
- **5.236** – an asterisk “*” in this column means TCEQ notified local officials per TWC 5.236, which requires TCEQ notify county judges and local public health officials when contamination may potentially affect a public drinking water supply or has resulted in point-of-use impacts. Sites marked “*” mean TCEQ provided notification for those cases reported during the most recent calendar year that were not included in the previous year’s report. An “*” in this field also serves as secondary

notification from TCEQ to local officials for cases reported since the publication of the previous year's *Joint Report*.

TCEQ Summary Table

Table 8 summarizes the number of active cases for each TCEQ program in the past calendar year:

Table 8. Summary of TCEQ Active Cases – 2024

<i>Division/Program</i>	<i>Number of Cases</i>	<i>Percent of TCEQ Total</i>	<i>Percent of Report Total</i>
ENF	0	0.00%	0.00%
RO	1	0.05%	0.04%
REM/BSA	1	0.05%	0.04%
REM/CA	495	22.33%	18.02%
REM/DCRP	246	11.10%	8.96%
REM/IOP	60	2.71%	2.18%
REM/PASI	0	0.00%	0.00%
REM/PST	918	41.41%	33.42%
REM/SF	82	3.70%	2.99%
REM/SSDAP	5	0.23%	0.18%
REM/VCP	335	15.11%	12.20%
RMD	2	0.09%	0.07%
WAD/GPAT	0	0.00%	0.00%
WPD/IHW	0	0.00%	0.00%
WPD/MSW	55	2.48%	2.00%
WQD/WQAS	17	0.77%	0.62%
WSD/PDW	0	0.00%	0.00%
Total Number of TCEQ Cases:	2,217	100.0%	80.7%
Number of New TCEQ Cases:	197	8.9%	7.2%
Number of Counties with TCEQ Cases:	187		

TCEQ Enforcement Status Matrix

Table 9 shows a matrix chart with the number of contamination cases for TCEQ that fall within each combination of enforcement status code (ESC) and activity status code (ASC). If multiple ASCs were listed for a case, this matrix table includes the most recent status in assigning a matrix cell for the case. Specifically, several cases have a 4 and 5 activity status, and this matrix counts only the “5, Monitor Action.” For additional information on these codes, refer to the [Enforcement Status Matrix](#) within the User’s Guide section of this report.

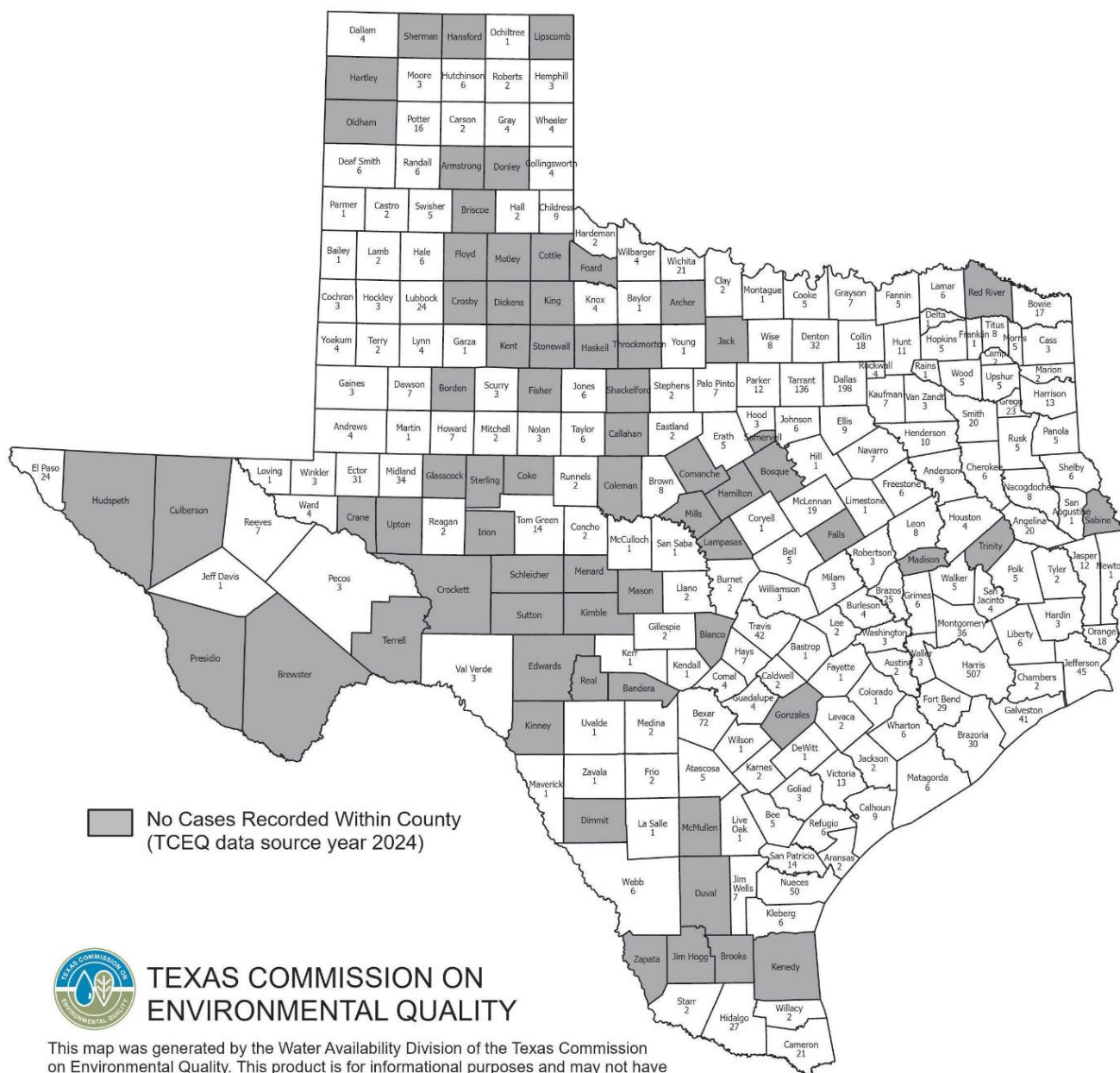
Table 9. TCEQ Enforcement Status Matrix – 2024

	<i>No ASC</i>	<i>ASC 0, No Action</i>	<i>ASC 1, Confirm Contamination</i>	<i>ASC 2, Investigate</i>	<i>ASC 3, Plan Corrective Action</i>	<i>ASC 4, Implement Action</i>	<i>ASC 5, Monitor Action</i>	<i>ASC 6, Action Complete</i>
ESC 5, State or Federal Funds	0	74	2	314	11	85	32	32
ESC 4, Court or Federal Regulatory Action	0	0	1	5	2	6	18	1
ESC 3, Executive Action	0	0	2	12	9	25	105	2
ESC 2, Staff Action	0	1	20	551	16	40	34	151
ESC 1, Staff Discovery	0	0	86	4	3	4	12	4
ESC 0, Voluntary Action	0	4	73	160	57	44	120	32
No ESC Provided	3	42	0	0	0	0	0	18
Total:	3	121	184	1046	98	204	321	240

TCEQ Cases Located in Texas Counties

Figure 4 shows the number of TCEQ groundwater contamination sites for each county in Texas for 2024. This is subject to change if location information is updated.

Figure 4. Number of Contamination Cases by County – TCEQ



RRC Active Case Summary, 2024

The list of all confirmed groundwater contamination cases for RRC for calendar year 2024 is provided in Appendix B and will also be posted on the TCEQ [Joint Report webpage](#).⁷⁰ This list of cases is provided as part of the *Joint Report* in accordance with TWC 26.406(c).

Any person interested in reviewing this list or receiving it in an alternate format, may contact TCEQ's Groundwater Planning and Assessment Team at (512) 239-4600 or by email at gpat@tceq.texas.gov.

Active RRC groundwater contamination cases in Texas that are documented in the current issue (and some previous issues) of the *Joint Report* are also provided in the TCEQ [Groundwater Contamination Viewer](#).⁷¹

RRC Active Case Table Key and Explanation of Columns

The following list provides an explanation of column headings, acronyms, and other data for Appendix B – RRC Active Case List for 2024 (Table 13):

- **COUNTY** – the Texas county where the case is located.
- **DIVISION** – the specific regulatory program within RRC responsible for the case, including oil and gas (O&G) and voluntary cleanup program (VCP).
- **DISTRICT** – the RRC district office where the case is located.
- **NEW** – an asterisk (*) indicates that the record (case) was reported as “New” for the current report year.
- **FILE NAME** – the name provided by the RRC program area, which typically refers to the responsibly party or geographic location. File name may consist of a company name, city, person, or other entity considered a PRP or otherwise associated with the case, or it may refer to a geographic location name or well number.
- **FILE NUMBER** – a unique number for the case assigned according to RRC district complaint numbering systems. Some districts include the year in the complaint number, and some cases have no numbers if the case was initiated by inspection or some other manner. A few cases are coded according to their RRC hearing docket number. The first letters indicate the RRC program: BRP – brownfield response program; OCP – operator cleanup program; OFCU – oil field cleanup; VCP – voluntary cleanup program; CU – cleanup.

⁷⁰ www.tceq.texas.gov/groundwater/groundwater-planning-assessment/sfr-056-joint-groundwater-monitoring-contamination-report#current

⁷¹ www.tceq.texas.gov/gis/groundwater-contamination-viewer

- **LOCATION** – descriptions vary depending on the scope of the investigation and whether a complainant’s property is on an oil and gas lease.
- **LATITUDE, LONGITUDE** – the geographic coordinates for the site location, denoted in decimal degrees.
- **CONTAMINANTS** – a list of (a) specific contaminant(s) or a description of a general group of contaminants. The following abbreviations may be present in the table: AS – arsenic; BA – barium; BTEX; HG – mercury; NORM – naturally occurring radioactive materials; PB – lead; PSH – phase separated hydrocarbons; SE – selenium; TDS.
- **ESC** – enforcement status code. Actions and notices of violations are taken at staff level and may be concurrent. The closure or shut-in of facilities and plugging of wells may also be directed at staff level. Staff directives are identified as enforcement status. Actions may be stepped up to a formal enforcement level which can be categorized as executive action and include administrative penalties and orders. In some cases, groundwater contamination may be documented but specific source or an actual responsible party cannot be identified. Enforcement status would be categorized as staff discovery. Actions of responsible parties who discover and report groundwater contamination are categorized as voluntary actions even though investigative or remedial plans are reviewed and approved by the Oil and Gas Division. For the meaning of specific codes, refer to the [Enforcement Status Codes](#) portion of this report.
- **ASC** – activity status code. Refer to ESC, above. For the meaning of specific codes, refer to [Activity Status Codes](#) portion of this report.
- **Data Quality** – the method of sampling used to confirm contamination:
 - E – U.S. EPA approved analytical procedures
 - Q – quality control program established for sampling procedures
 - V – verification of contamination through any procedures listed below:
 1. Splitting samples with regulated entity or other agency for comparison of analysis results.
 2. Resampling for verification analysis results.
 3. Supervisory or committee review of sampling procedures and analysis results.

RRC Summary Table

Table 10 summarizes the number of active cases for each RRC program in the past calendar year:

Table 10. Summary of RRC Active Cases – 2024

<i>Division / Program</i>	<i>Number of Cases</i>	<i>Percent of RRC Total</i>	<i>Percent of Report Total</i>
O&G/BRP	10	1.9%	0.4%
O&G/COMP	17	3.2%	0.6%
O&G/CU, O&G/OFCU, and O&G/OFCU/OCP	52	9.5%	1.9%
O&G/OCP	406	76.6%	14.8%
O&G/OCP/VCP and O&G/VCP/VCP	40	7.6%	1.4%
O&G/OTH	4	0.8%	0.1%
O&G/PIT	1	0.2%	0.0%
Total Number of RRC Cases:	530	100%	19.3%
Number of New RRC Cases:	27	5.1%	1.0%
Number of Counties with RRC Cases:	111		

RRC Enforcement Status Matrix

Table 11 shows a matrix chart with the number of contamination cases for RRC that fall within each combination of enforcement status code (ESC) and activity status code (ASC). For additional information on these codes, refer to the Enforcement Status Matrix within the User's Guide section of this report.

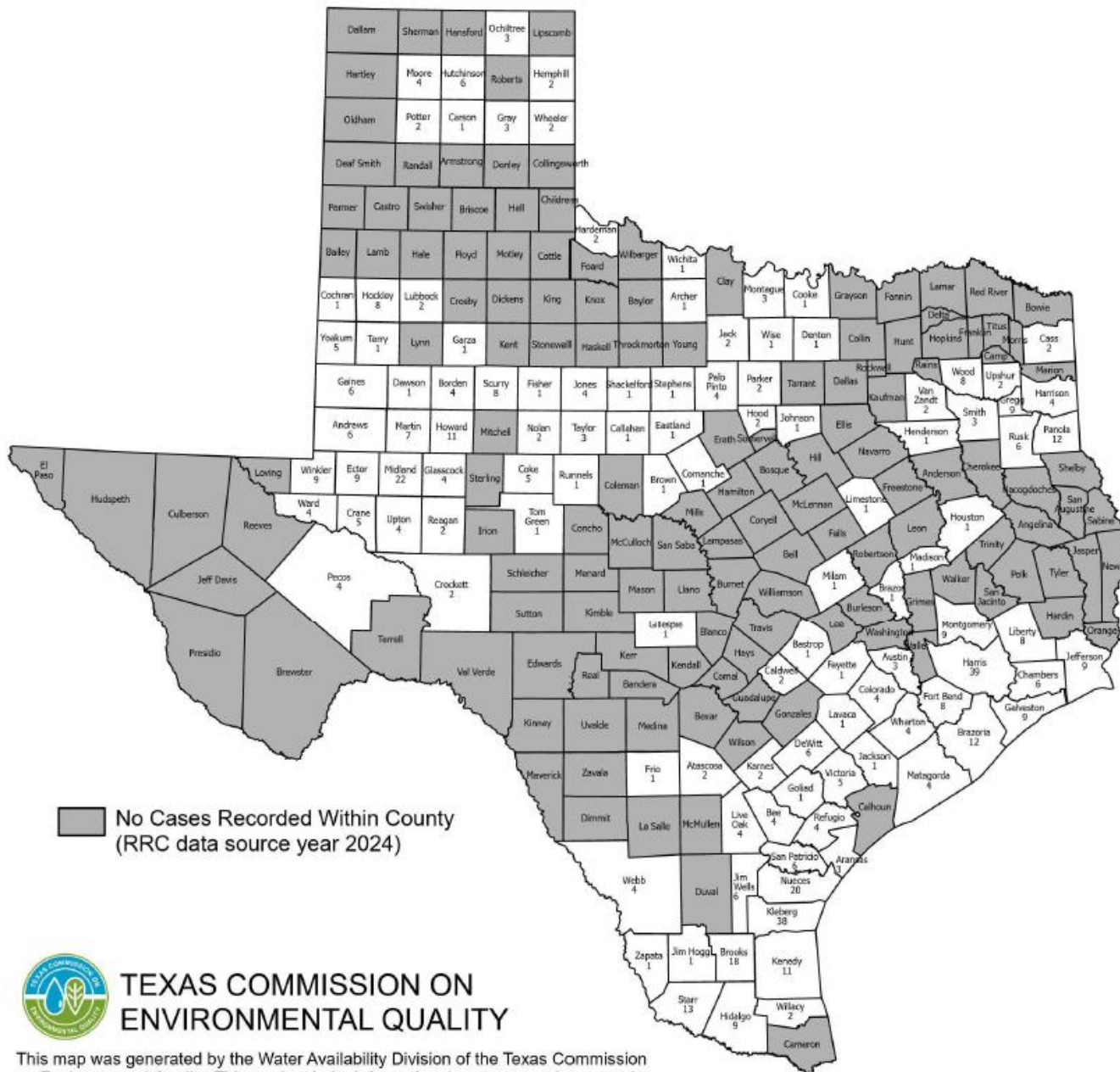
Table 11. RRC Enforcement Status Matrix – 2024

	<i>ASC 0, No Action</i>	<i>ASC 1, Confirm Contamination</i>	<i>ASC 2, Investigate</i>	<i>ASC 3, Plan Corrective Action</i>	<i>ASC 4, Implement Action</i>	<i>ASC 5, Monitor Action</i>	<i>ASC 6, Action Complete</i>
ESC 5, State or Federal Funds	0	1	12	14	10	19	4
ESC 4, Court or Federal Action	0	1	0	0	0	1	0
ESC 3, Executive Action	0	0	1	3	3	1	0
ESC 2, Staff Action	0	3	8	5	10	5	0
ESC 1, Staff Discovery	0	7	9	16	53	32	3
ESC 0, Voluntary Action	0	10	10	35	123	115	16
No ESC provided	0	0	0	0	0	0	0
Total:	0	22	40	73	199	173	23

RRC Cases Located in Texas Counties

Figure 5 shows the number of RRC groundwater contamination cases for each county in Texas for 2024. This is subject to change if location information is updated.

Figure 5. Number of Contamination Cases by County – RRC



Inactive Case Summary, 1994 through 2023 (All Agencies)

The list of inactive groundwater contamination cases for all agencies from 1994 through 2023 is provided in Appendix C (Table 14) and will be posted on the TCEQ [Joint Report webpage](#).⁷² This list is provided as part of the *Joint Report* per TWC 26.406(c).

Any person interested in reviewing this list may contact TCEQ's Groundwater Planning and Assessment Team at (512) 239-4600 or by email at gpat@tceq.texas.gov.

Inactive groundwater contamination cases in Texas that are documented in the current issue of the *Joint Report* are also provided in the TCEQ [Groundwater Contamination Viewer](#).⁷³

Inactive Case Table Key and Explanation of Columns

The following list provides an explanation of column headings, acronyms, and other data for Appendix C – Inactive Case List – All Agencies (Table 14).

- **COUNTY** – the Texas county where the case is located.
- **AGENCY** – the agency or organization originally reporting the case for the *Joint Report*:
 - TCEQ – Texas Commission on Environmental Quality, or predecessor agencies
 - RRC – Railroad Commission of Texas
 - TAGD – Texas Alliance of Groundwater Districts
- **DIVISION** – a general program or area within an agency or TGPC member that reported contamination case for the *Joint Report*:
 - BSEACD or BS/EACD – Barton Springs Edwards Aquifer Conservation District, member of TAGD
 - ENF – Enforcement Division, TCEQ
 - EUWCD – Evergreen Underground Water Conservation District, member of TAGD
 - FOD – Field Operations Division, TCEQ
 - GCD – groundwater conservation district, TAGD

⁷² www.tceq.texas.gov/groundwater/groundwater-planning-assessment/sfr-056-joint-groundwater-monitoring-contamination-report

⁷³ www.tceq.texas.gov/gis/groundwater-contamination-viewer

- OIL & GAS – Oil and Gas Division, RRC
- REM – Remediation Division, TCEQ
- RMD – Radioactive Materials Division, TCEQ
- RO – Regional Offices, TCEQ
- SLUWCD – Sandyland Underground Water Conservation District, member of TAGD
- WAD – Water Availability Division, TCEQ
- WPD – Waste Permits Division, TCEQ
- WSD – Water Supply Division, TCEQ
- **SECTION / DISTRICT** – if applicable, a program or area within a division. District numbers typically refer to specific RRC district offices.
 - ENF – Enforcement Program, TCEQ
 - GPAT – Groundwater Planning and Assessment Team, TCEQ
 - REM sections, TCEQ:
 - BSA, VC/BSA – Brownfields Site Assessment Program
 - CA – Corrective Action Program
 - DCRP – Dry Cleaner Remediation Program
 - IOP, VCIO, VCIOP, or VC/IOP – Innocent Operator / Owner Program
 - PASI – Preliminary Assessment and Site Inspection Program
 - PST – Petroleum Storage Tank Program
 - SF – Superfund Program
 - SSDA, SSDAT – Superfund Site Discovery and Assessment Program (or Team)
 - VCP, VC, or VC/VCP – Voluntary Cleanup Program
 - WPD Sections, TCEQ:
 - IHW – Industrial and Hazardous Waste Section
 - MSW – Municipal Solid Waste Section
 - GCD – groundwater conservation district, TAGD
 - O&G districts, RRC
 - 01 through 10 – RRC district numbers, which for some cases may include a letter following the district number.

- PDW – Public Drinking Water, TCEQ
- **FILE NAME** – typically the responsible party or location description.
- **FILE NUMBER** – an identification number is assigned to a case by a reporting agency or organization according to its numbering system.
- **LOCATION** – the geographic location of the inactive contamination site, typically using a street address or describing the geographic location using distances from known points.
- **LATITUDE, LONGITUDE** – geographic coordinates for the site location, denoted in decimal degrees.
- **CONTAMINANTS** – a list of specific contaminants or general group of contaminants. The following abbreviations may be present in the table: AS = arsenic; BA = barium; BTEX; Carbon Tet = carbon tetrachloride; CR – chromium; DCA – dichloroethane; DCE – dichloroethene/ethylene; MEK – methyl ethyl ketone; MTBE; NO₃ – nitrate; ORG – organic chemicals; PAH – polycyclic aromatic (polyaromatic) hydrocarbons; PB – lead; PCB – polychlorinated biphenyls; PCE – tetrachloroethene/-ethylene; PCP – pentachlorophenol; SO₄ – sulfate; TCA – trichloroethane; TCE – trichloroethene/-ethylene; TDS – total dissolved solids; TOC – total organic compounds; TPH; VOC – volatile organic compounds.
- **ESC** – enforcement status code, a one- or two-character code that indicates the level of agency response. A few cases may not have complete codes due to insufficient data. If the site status includes multiple codes, the second (most recent) code will be used for counting purposes. For the meaning of specific codes, refer to the [Enforcement Status Codes](#) section of this report.
- **ASC** – activity status code, a one- or two-character code that indicates the site activity status. Some cases do not have complete codes due to insufficient data. If the site status includes multiple codes, the second (most recent) code will be used for counting purposes. For the meaning of specific codes, refer to [Activity Status Codes](#) section of this report.
- **YEAR DELETED** – the calendar year of the last report in which the case was listed as an “active” case.

Summary of Inactive Cases, 1994-2023

Table 14 in Appendix C includes 1,915 cases for all agencies from the *Joint Reports* of 1994 through 2023 that have been closed by a program area or agency and have been listed in earlier reports with an ASC of 6C, 6D, or 6E. As described in Section III, “User’s Guide,” [Activity Status Codes](#), these codes refer to sites in which agency action is final, though contamination that requires certain controls may still exist at the site.

While enforcement actions are closed on these cases, the ASC indicates that groundwater contamination could still be present at the site, which may be of interest to regulatory agencies and the public.

The inactive case list is not a complete list of all closed cases. For example, ASCs “6D” and “6E” were first implemented in 1995; therefore, all closed cases before 1994 were removed from the active list for the following report year. Additionally, an agency may have closed a case but only provided general information on the closure (e.g., denoted ASC 6, without a letter clarifying the specific activity code regarding closure). Finally, closed cases will not be reflected in this table where groundwater was determined to have been impacted, but analysis indicated that the contamination was below regulatory action levels, and the case was closed during the investigation stage.

The columns used in this table are the same as those in the active agency tables, with the addition of a code indicating the agency originally responsible for the case in Column 2. This table also includes a column showing the calendar year of the last report in which the cases were listed.

Updates to the Inactive Cases List for the 2024 Joint Report

Case reports in the *Joint Report*, including this inactive case list, are subject to change as new cases are added or inaccuracies are rectified. During data collection for this *Joint Report*, the inactive cases list was evaluated for duplicate cases through TCEQ division and program review. Upon review, staff determined that several inactive PDW cases were denoted by “year deleted” in 1999 and 2000; but after review of the [1999](#),⁷⁴ [2000](#),⁷⁵ and [2001](#)⁷⁶ *Joint Reports*, staff determined that those cases were in fact duplicated. Most of the cases deleted began with a number only; while those remaining on the list began with a “G,” which denotes contamination occurred in groundwater. A few of the cases removed were not only due to an absence in the WSD database, but the case numbers also began with “S,” which likely refers to surface water contamination.

Additionally, several cases from 2003 with “perchlorate” as the contaminant were removed from the inactive case list. The [2003 Joint Report](#)⁷⁷ included a discussion of a perchlorate study that had been conducted, and the report indicated that many of the detectable levels were not due to an activity regulated by TCEQ nor any TGPC agency. Most of those cases were never on the active list; but simply added to the “closed” list, and did not appear to meet the criteria for inclusion in the joint report. During that time, several cases of contamination of perchlorate in groundwater occurred, and those cases were included on the active list in 2003. Those cases were retained in the report and are currently on the inactive list.

⁷⁴ texashistory.unt.edu/ark:/67531/metapht1587503/m2/1/high_res_d/UNT-0013-0386.pdf

⁷⁵ wayback.archive-it.org/414/20180304033520/https://www.tceq.texas.gov/assets/public/comm_exec/pubs/sfr/056_00.pdf

⁷⁶ wayback.archive-it.org/414/20180304033517/https://www.tceq.texas.gov/assets/public/comm_exec/pubs/sfr/056_01.pdf

⁷⁷ wayback.archive-it.org/414/20180304033507/https://www.tceq.texas.gov/assets/public/comm_exec/pubs/sfr/056_03/056_03.pdf

Finally, GPAT staff manually reviewed joint reports for the past 30 years and was able to fill in the “year deleted” data for all cases that were currently blank. Most of those cases were closed in 2002.

For Additional Information

More information about these cases can be obtained from the agencies listed in the table. [Contact information for agency staff members](#) is listed in Appendix F of this report.

VI. Appendices

Appendix A. TCEQ Active Case List

The list of column headings and acronyms used in this table is provided in Section V, [TCEQ Active Case Table Key and Explanation of Columns](#).

Table 12. 2024 TCEQ Active Groundwater Contamination Cases

COUNTY	DIVISION	NEW	FILE NAME	FILE NUMBER	LOCATION	LATITUDE	LONGITUDE	CONTAMINANTS	DATE	ESC	ASC	DATA QUALITY	5.236
ANDERSON	REM/CA		DOWELL SCHLUMBERGER	33570	2201 W REAGAN ST, PALESTINE	31.74337	-95.64974	TPH, VOCS	11/15/1988	3B	5	E;Q;V2	
ANDERSON	REM/CA		ELKHART TX EDC AG FERTILIZER PLANT	T3509	100 LEWIS ST, ELKHART	31.625589	-95.578197	OTHER	3/12/2019	0A	6C	E	
ANDERSON	REM/CA		EXPLORER PIPELINE PALESTINE SUBSTATION PALESTINE	T1845	NEAR CR 462 & FM 2330, PALESTINE	31.79658	-95.66068	PETROLEUM (BTEX), VOCS	11/21/2002	0A	5	E	
ANDERSON	REM/CA		SEEDAMERICA - FORMER MURRAY PALESTINE	33063	2002 TILE FACTORY RD STE A, PALESTINE	31.72893	-95.67546	CHLORINATED SOLVENTS	9/23/1988	3B	5	E;Q;V3	
ANDERSON	REM/DCRP		FMR ROBINSON'S CLEANERS	DC0127	2024B CROCKETT ROAD	31.73891164	-95.60756	CHLORINATED SOLVENTS	7/23/2007	5B	2A	E	
ANDERSON	REM/PST	*	KIMS 1	121397	1929 CROCKETT RD, PALESTINE	31.738949	-95.612075	GASOLINE	6/4/2021	2	2A	E,Q	
ANDERSON	REM/PST	*	KIMS 4	121843	411 E PALESTINE AVE, PALESTINE	31.771658	-95.628448	GASOLINE	3/9/2024	2	2A	E,Q	
ANDERSON	REM/PST	*	KIMS 40	121844	1009 W PALESTINE AVE, PALESTINE	31.768231	-95.644838	GASOLINE	3/9/2024	2	2A	E,Q	
ANDERSON	REM/SF		TUCKER OIL REFINERY - CLINTON MANGES REFINERY	SUP064	E SIDE OF US HIGHWAY 79; 9 MI W OF PALESTINE, TUCKER	31.677962	-95.744266	1,2-DCE, BENZENE	12/1/2002	5B	2A	E, Q, V3	
ANDREWS	REM/CA		BJ SERVICES USA	T1696	1301 S MAIN ST, ANDREWS	32.30391	-102.54137	METALS, VOCS	3/8/2000	0A	5	E	
ANDREWS	REM/PST		E-Z MART 4330	120812	1201 NE MUSTANG DR, ANDREWS	32.333175	-102.541942	GASOLINE	8/2/2019	2	2A	E,Q	
ANDREWS	REM/PST		KINNEY	111431	106 SW 9TH ST, ANDREWS	32.31569	-102.557355	DIESEL	8/6/1996	5B	2A	E,Q	
ANDREWS	REM/PST		MCKINNEY OIL	112538	703 W BROADWAY ST, ANDREWS	32.316781	-102.553965	GASOLINE	7/30/1997	5B	2A	E,Q	
ANGELINA	REM/CA		CHEVRON PIPELINE FORMER MESQUITE PIPELINE MP 69.3	T2059	2.3 MILES SOUTH OF FM 1818 AND FM 58, DIBOLL	31.119444	-94.663888	TPH, METALS, PETROLEUM (BTEX), VOCS	2/20/2007	2A	3	E	
ANGELINA	REM/CA		CHEVRON PIPELINE FORMER MESQUITE PIPELINE MP 83.4 LUFKIN	T2032	MI POST 83.4 BETWEEN CEDAR CREEK & HURRICANE CREEK ON SW SIDE OF LUFKIN, LUFKIN	31.319435	-94.745702	VOCS, PETROLEUM (BTEX)	2/21/2006	2A	5	E	
ANGELINA	REM/CA		FORMER MESQUITE PIPELINE	T3189	MP80.1 IS A LOCATION ALONG A FORMER PIPELINE AND NO PHYSICAL ADDRESS EXISTS, LUFKIN	31.280764	-94.717898	PETROLEUM (BTEX)	6/16/2015	2B	5	E	
ANGELINA	REM/CA		FORMER MESQUITE PIPELINE MP 86.82	T2413	MP 86.82 NEAR LUFKIN TEXAS ANGELINA COUNTY, LUFKIN	31.366829	-94.758116	PETROLEUM (BTEX), VOCS	12/2/2010	2B	5	E	
ANGELINA	REM/CA		GEAR REPAIR FACILITY	35009	711 INDUSTRIAL BLVD, LUFKIN	31.339154	-94.758866	VOCS, CHLORINATED SOLVENTS, TPH	10/17/2017	0A	2A	E;Q	

TCEQ SFR-56-24 • Joint Groundwater Monitoring and Contamination Report, 2024

COUNTY	DIVISION	NEW	FILE NAME	FILE NUMBER	LOCATION	LATITUDE	LONGITUDE	CONTAMINANTS	DATE	ESC	ASC	DATA QUALITY	5.236
ANGELINA	REM/CA		INTERNATIONAL PAPER BUILDING 800 AREA	T3092	US 59 N TEMPLE DR AND LUMBERJA DIBOLL TX 75941, DIBOLL	31.193133	-94.77896	SVOCs, TPH	10/9/2012	0A	5	E;Q	
ANGELINA	REM/CA		LUFKIN INDUSTRIES	30512	300 WINSTON ST, LUFKIN	31.332928	-94.737004	VOCS, TPH, PETROLEUM (BTX)	8/7/2017	0A	1A	E;Q	
ANGELINA	REM/CA		TIN FORMER TEMPLE INLAND FOREST PRODUCTS DIBOLL	30112	600 A ST, DIBOLL	31.186111	-94.788333	SVOCs, VOCS, PAHS	5/22/1986	3A	4	E;Q;V2	
ANGELINA	REM/CA		WEST TEXAS LPG PIPELINE ANGELINA COUNTY MP 70	T2049	1.8 MI S OF FM 1818 & FM 58 IN DIBOLL, DIBOLL	31.134532	-94.668277	VOCS, PETROLEUM (BTX), TPH	11/9/2007	2A	3	E	
ANGELINA	REM/PST	*	DIBOLL DEPOT	121865	1605 N TEMPLE DR, DIBOLL	31.218617	-94.774287	DIESEL	3/12/2024	1B	1A	E,Q	
ANGELINA	REM/PST		FIFTH WHEEL OF TEXAS	107893	4000 N MEDFORD DR, LUFKIN	31.367407	-94.705032	DIESEL	2/7/1994	2	2A	E,Q	
ANGELINA	REM/PST		G H TEXACO	117987	625 BYNUM ST, LUFKIN	31.329425	-94.739872	UNKNOWN	2/11/2009	5B	2A	E,Q	
ANGELINA	REM/PST		HERNANDEZ GROCERY	117891	4116 E STATE HIGHWAY 103, LUFKIN	31.365978	-94.783651	GASOLINE	6/17/2008	2	2A	E,Q	
ANGELINA	REM/PST		M B FOOD STORE	120459	708 N RAGUET ST, LUFKIN	31.344269	-94.736167	GASOLINE	2/20/2018	5B	2A	E,Q	
ANGELINA	REM/PST		MORGAN OIL FACILITY	121389	500 W GROVE AVE, LUFKIN	31.342856	-94.732575	JET FUEL	2/1/2022	2	6	E,Q	
ANGELINA	REM/VCP		CYBERSHIELD OF TEXAS	1227	308 ELLEN TROUT DR, LUFKIN	31.3731	-94.7164	METALS	10/31/2000	0B	4	E	
ANGELINA	REM/VCP		HIGGINS WOOD PRESERVING SITE	1397	400 N TIMBERLAND DR, LUFKIN	31.2046	-94.429	PETROLEUM (BTX), SVOCs, METALS	1/28/2002	0B	5	E	
ANGELINA	REM/VCP		LUFKIN PAPER MILL	2295	3201 ATKINSON DR, LUFKIN	31.358036	-94.677078	METALS, VOCS	12/7/2009	0B	2A	E	
ANGELINA	REM/VCP	*	M-I SWACO ZAVALLA FACILITY	3278	207 CLAY PLANT RD, ZAVALLA	31.0871	-94.429908	METALS	4/1/2024	0B	2A	E	
ANGELINA	WPD/MSW		ANGELINA COUNTY LANDFILL (PRE-SUBTITLE D AND SUBTITLE D)	MSW02105A	7521 FM 58 LUFKIN TX 75901 8201	31.25	-94.699996948	MW-10, 11, 13B, 14, 15A: METALS (BERYLLIUM); VOCS (BENZENE; 1,4-DICHLOROBENZENE; 1,1-DCA; 1,1-DCE; CIS-1,2-DCE; TETRACHLOROETHYLENE; TCE)	12/31/2004	2B	4	E,Q,V2	
ARANSAS	REM/CA	*	ROCKPORT HARBORFRONT	T3923	96 N AUSTIN ST, ROCKPORT	28.021564	-97.050565	TPH, METALS	7/26/2024	2A	1B	E	
ARANSAS	REM/VCP		COASTLINE RESOURCES	2194	441 ALLEN BLVD, ARANSAS PASS	27.902062	-97.13405	CHLORINATED SOLVENTS, METALS, SVOCs, TPH	7/8/2008	0B	3	E	
ATASCOSA	REM/CA		UNION PACIFIC RR FORMER RED BARN AGRICHEM FACILITY	T2204	1000 BLK MCGUFFIN DR, PLEASANTON	28.975622	-98.481906	SVOCs, METALS	2/8/2003	2B	5	E	
ATASCOSA	REM/PST		PLEASANTON TIRE CHANDLER TEXACO	112765	805 2ND ST, PLEASANTON	28.966219	-98.479304	GASOLINE	11/5/1997	2	2A	E,Q	
ATASCOSA	REM/PST		UNION PACIFIC RR FORMER RED BARD AGRICHEM SITE	120317	1000 BLK MCGUFFIN DR, PLEASANTON	28.975666	-98.481645	OTHER	4/6/2017	2	2A	E,Q	

TCEQ SFR-56-24 • Joint Groundwater Monitoring and Contamination Report, 2024

COUNTY	DIVISION	NEW	FILE NAME	FILE NUMBER	LOCATION	LATITUDE	LONGITUDE	CONTAMINANTS	DATE	ESC	ASC	DATA QUALITY	5.236
ATASCOSA	REM/PST		ZS SUPER STOP	121599	4460 E STATE HIGHWAY 97, PLEASANTON	28.99557	-98.428918	GASOLINE, DIESEL	12/12/2022	2	6	E,Q	
ATASCOSA	REM/VCP	*	TANMAR RENTALS	3334	40 CORGEY RD, PLEASANTON	28.983362	-98.453365	VOCS, TPH	6/14/2024	0B	1A	E	
AUSTIN	REM/CA		CLAY-LINED WASTEWATER HOLDING POND	33618	1912 HIGHWAY 36 N, SEALY	29.772897	-96.152771	OTHER	11/15/2019	0A	3	E;Q	
AUSTIN	REM/PST		SHELL RETAIL FUEL FACILITY	106368	1809 MEYER ST, SEALY	29.765971	-96.153915	DIESEL, GASOLINE	2/12/1993	5B	2A	E,Q	
BAILEY	WQD/WQAS		MINSA SOUTHWEST	WQ0003032000	ADJACENT TO US HWY 84, 1.5 MI SW OF THE CITY OF MULESHOE	34.21111	-102.69195	NITRATE	6/5/2002	3A	4,5	E	
BASTROP	REM/PST	*	FRESH-N-UP	121937	847 N HIGHWAY 95, BASTROP	30.157526	-97.318517	UNKNOWN	2/2/2024	1B	1A	E,Q	
BAYLOR	REM/PST		SEYMOUR BUTANE	112658	301 E MCLAIN ST, SEYMOUR	33.588209	-99.258508	GASOLINE, DIESEL	9/26/1997	5B	4	E,Q	
BEE	REM/CA		CHASE FIELD NAVAL AIR STATION BEEVILLE	68009	SW 202 5 MI E CHASE FIELD BEEVILLE TX, BEEVILLE	28.4239	-97.734	PFAS	11/1/2018	2C	2A	E;Q	
BEE	REM/PST		EASTSIDE TEXACO	116639	501 E HOUSTON ST, BEEVILLE	28.403359	-97.743488	UNKNOWN	8/1/2005	5B	2A	E,Q	
BEE	REM/PST		MIGHTY O CONVIENIENCE STORE	111478	HWY 181, SKIDMORE	28.250897	-97.685128	UNKNOWN	8/13/1996	5B	2A	E,Q	
BEE	REM/PST		NU WAY OIL FFP 305	113587	108 N 8TH ST, SKIDMORE	28.254468	-97.685409	UNKNOWN	10/26/1998	5B	2A	E,Q	
BEE	REM/PST		STRIPES 9624	120478	600 E HOUSTON ST, BEEVILLE	28.403454	-97.742265	GASOLINE	2/9/2018	2	6	E,Q	
BELL	REM/CA		DEPARTMENT OF VETERANS AFFAIRS CARDIAC CATHETERIZATION LABOR	T2924	1901 VETERANS MEMORIAL DR, TEMPLE	31.0797	-97.34859	PETROLEUM (BTEX)	9/18/2010	2A	5	E	
BELL	REM/CA		ER INCIDENT INTERSTATE 14 AND ROSEWOOD DRIVE	T3754	LOCATED AT THE INTERSECTION OF I-14 AND ROSEWOOD DRIVE IN KILLEEN TX LOCATED IN TXDOT RIGHT - OF - WAY,	31.075528	-97.687993	VOCS	9/14/2022	2A	6C	E	
BELL	REM/PST		7 ELEVEN STORE 27496	120408	620 S FORT HOOD ST STE A, KILLEEN	31.116061	-97.744441	GASOLINE	11/9/2017	2	2A	E,Q	
BELL	REM/SF		ROCKWOOL INDUSTRIES INC	SUP033	TAYLOR VALLEY RD., FM 93, BELTON	31.052078	-97.438227	ANTIMONY, ARSENIC, LEAD	1/24/2003	5B	5	E,Q, V3	
BELL	REM/VCP		COSPER TRACT	1874	HIGHWAY 93 @ TAYLORS VALLEY RD FORMER SAND AND GRAVEL PIT NO ADDRESS, BELTON	31.0215	-97.2643	METALS, TPH, VOCS, SVOCS	9/30/2005	0B	5	E	
BEXAR	REM/CA		ABC CLEANERS	80107	1409 BUENA VISTA ST, SAN ANTONIO	29.42608	-98.514	CHLORINATED SOLVENTS	10/16/2018	2A	2A	E	
BEXAR	REM/CA		AIR FORCE BASE CLOSURE AGENCY	31750	KELLY AFB SAN ANTONIO TX, SAN ANTONIO	29.37902	-98.581613	PFAS	7/18/1988	3B	5	E;Q;V3	
BEXAR	REM/CA		ALAMO PARK QUARRY GOLF COURSE	39300	8270 JONES MALTZBERGER RD, SAN ANTONIO	29.498021	-98.478631	METALS, OTHER	10/21/1993	2B	5	E	

TCEQ SFR-56-24 • Joint Groundwater Monitoring and Contamination Report, 2024

COUNTY	DIVISION	NEW	FILE NAME	FILE NUMBER	LOCATION	LATITUDE	LONGITUDE	CONTAMINANTS	DATE	ESC	ASC	DATA QUALITY	5.236
BEXAR	REM/CA		CALAVERAS PLANT SITE	31445	12940 S US HIGHWAY 181, SAN ANTONIO	29.289988	-98.353913	TPH	7/17/2006	0A	5	E	
BEXAR	REM/CA		CAMP BULLIS SAN ANTONIO	69062	2202 15TH ST, SAN ANTONIO	29.692222	-98.554444	OTHER, METALS, CHLORINATED SOLVENTS, VOCS	9/7/1999	3A	5	E;Q	
BEXAR	REM/CA		CAMP STANLEY USA CAMP STANLEY STORAGE ACTIVITY	69026	25800 RALPH FAIR RD, BOERNE	29.423872	-98.371846	CHLORINATED SOLVENTS, VOCS, METALS	8/1/1991	2D	5	E;Q;V2	
BEXAR	REM/CA		CREEKVIEW LOFTS APARTMENTS	T3710	3623 E COMMERCE ST, SAN ANTONIO	29.427476	-98.423307	PAHS	1/11/2019	2B	6B	E;Q	
BEXAR	REM/CA		DITTMAR LUMBER SAN ANTONIO	32653	500 SEGUIN ST, SAN ANTONIO	29.4373	-98.4563	METALS	6/10/2014	0A	2A	E;Q	
BEXAR	REM/CA		EXXONMOBIL SAN ANTONIO MARKETING TERMINAL	69090	3214 N PANAM EXPY, SAN ANTONIO	29.43688	-98.462814	TPH	6/20/2018	2A	1A	E	
BEXAR	REM/CA		FORMER STANDARD INDUSTRIES SAN ANTONIO	31653	8189 NELSON RD, SAN ANTONIO	29.33167	-98.65944	VOCs, CHLORINATED SOLVENTS	12/31/2009	0A	5	E;Q	
BEXAR	REM/CA		INDUSTRIAL CHROME PLATE	32312	2805 S FLORES ST, SAN ANTONIO	29.396388	-98.505	METALS	2/1/2009	0A	5	E;Q	
BEXAR	REM/CA		JONES AVENUE CNTR - EMER GENERATORS	37558	326 W JONES AVE, SAN ANTONIO	29.438	-98.4836	METALS	2/1/2016	0A	5	E;Q;V1	
BEXAR	REM/CA		LACKLAND AIR FORCE BASE SAN ANTONIO	69006	1555 GOTT ST, LACKLAND AFB	29.401388	-98.625	PFAS	6/1/1998	0A	3	E	
BEXAR	REM/CA		LACKLAND AIR FORCE BASE TRAINING AREA SAN ANTONIO	75569	1701 KENLY AVE, LACKLAND AFB	29.38645	-98.61734	PETROLEUM (BTEX), CHLORINATED SOLVENTS, METALS, VOCS	6/1/1988	3A	5	E;Q;V3	
BEXAR	REM/CA	*	MARTINDALE ARMY AIRFIELD	T3690	5500 E IH 10, SAN ANTONIO	29.434898	-98.379478	PFAS	1/2/2024	1B	1B	E	
BEXAR	REM/CA		RANDOLPH AIR FORCE BASE SAN ANTONIO	69011	FM 1518 RANDOLPH AFB TX, SAN ANTONIO	29.532266	-98.280205	CHLORINATED SOLVENTS, PETROLEUM (BTEX), PFAS	5/13/1988	0A	5	E;Q	
BEXAR	REM/CA		RED FOX CLEANERS	66867	7031 MARBACH RD, SAN ANTONIO	29.418274	-98.629257	CHLORINATED SOLVENTS	10/1/2015	1B	1A	E	
BEXAR	REM/CA		SAN ANTONIO REFINERY	34356	7811 S PRESA ST, SAN ANTONIO	29.3475	-98.46	PETROLEUM (BTEX), TPH	7/1/1980	4A	6A	E	
BEXAR	REM/CA		UNION PACIFIC RR FORMER DIESEL SHOP-EAST YARD-SAN ANTONIO	39851	1201 SHERMAN, SAN ANTONIO	29.435887	-98.474605	PETROLEUM (BTEX), TPH, CHLORINATED SOLVENTS	10/12/1989	2B	5	E	
BEXAR	REM/DCRP		PILGRAMS CLEANERS	DC0342	14554 BROOK HOLLOW BLVD, SAN ANTONIO, TX	29.58016761	-98.47559732	CHLORINATED SOLVENTS	11/13/2020	5B	0		
BEXAR	REM/DCRP		WATERFORD SQUARE FORMER TODAY'S CLEANERS	DC0172	4202 THOUSAND OAKS DR, SAN ANTONIO	29.55286552	-98.41145762	CHLORINATED SOLVENTS	12/7/2007	5B	2A	E	
BEXAR	REM/DCRP		WORTHINTON LAUNDRY & CLN	DC0331	519 E JOSEPHINE ST, SAN ANTONIO, TX	29.44457878	-98.47536115	CHLORINATED SOLVENTS	10/22/2019	5B	2A	E	

TCEQ SFR-56-24 • Joint Groundwater Monitoring and Contamination Report, 2024

COUNTY	DIVISION	NEW	FILE NAME	FILE NUMBER	LOCATION	LATITUDE	LONGITUDE	CONTAMINANTS	DATE	ESC	ASC	DATA QUALITY	5.236
BEXAR	REM/IOP		5367 DIETRICH	1269	5367 DIETRICH RD, SAN ANTONIO	29.442617	-98.385219	BTEX, BENZENE, METHYL ETHYL KETONE (2-BUTANONE), DIBROMOCHLOROMETHANE, BROMODICHLOROMETHANE, BROMOFORM, CHLOROFORM, TRIMETHYLBENZENE, 1,2,4-, TRIMETHYLBENZENE, 1,3,5-, CUMENE (ISOPROPYLBENZENE), MTBE, PROPYLBENZENE, N-	4/21/2023		6C	E	
BEXAR	REM/IOP		PROPOSED TOBIN PARKING GARAGE	987	213 4TH ST, SAN ANTONIO	29.430027	-98.487111	VINYL CHLORIDE, TRICHLOROETHYLENE	12/8/2015		0	E	
BEXAR	REM/PST		7 ELEVEN STORE 36527	120082	26950 US HIGHWAY 281 N, SAN ANTONIO	29.697754	-98.451044	GASOLINE	8/3/2015	2	2A	E,Q	
BEXAR	REM/PST		7 ELEVEN STORE 36625	121423	5242 RIGSBY AVE, SAN ANTONIO	29.397795	-98.388082	GASOLINE	6/24/2021	2	6	E,Q	
BEXAR	REM/PST		BALCONES HEIGHTS CHEVRON	120154	2730 HILLCREST DR, SAN ANTONIO	29.484202	-98.559033	GASOLINE	1/24/2017	2	2A	E,Q	
BEXAR	REM/PST	*	BEST FOOD 2	121841	5403 EVERS RD, SAN ANTONIO	29.485795	-98.593274	DIESEL, GASOLINE	1/26/2024	2	6	E,Q	
BEXAR	REM/PST	*	CARRY ON 2	121836	302 PAT BOOKER RD, UNIVERSAL CITY	29.545996	-98.288781	DIESEL, GASOLINE	4/1/2024	2	2A	E,Q	*
BEXAR	REM/PST		FAMILY MART	121187	6850 INGRAM RD, SAN ANTONIO	29.46438	-98.624574	GASOLINE	4/2/2021	5B	2A	E,Q	
BEXAR	REM/PST		FLORES FOOD MART	121137	4616 S FLORES ST, SAN ANTONIO	29.379687	-98.500264	DIESEL, GASOLINE	1/8/2021	2	2A	E,Q	
BEXAR	REM/PST		GLI DISTRIBUTING	121677	675 S FRIO ST, SAN ANTONIO	29.420108	-98.505496	DIESEL	3/24/2023	2	2A	E,Q	
BEXAR	REM/PST		HIDDEN MEADOWS SHELL	120330	10151 CULEBRA RD, SAN ANTONIO	29.490022	-98.690287	GASOLINE	8/22/2017	2	6	E,Q	
BEXAR	REM/PST		INDIAN OIL GAS STATION 6	121587	402 N ZARZAMORA ST, SAN ANTONIO	29.431198	-98.526306	UNKNOWN	10/31/2022	5B	2A	E,Q	
BEXAR	REM/PST		KELLY AFB	100151	BLDG 348, SAN ANTONIO	29.37167224	-98.564940911	CHEMICAL	9/9/1991	2D	2A	E,Q	
BEXAR	REM/PST		KORONA FOOD MART	121489	1447 W HUTCHINS PL, SAN ANTONIO	29.345778	-98.527876	GASOLINE	5/17/2022	2	2A	E,Q	
BEXAR	REM/PST		KWIK CHEK 60	121479	13006 BANDERA RD, HELOTES	29.564792	-98.687281	GASOLINE	7/7/2022	2	2A	E,Q	
BEXAR	REM/PST		LANTERN LANE SHOPPING CENTER	121550	3700 NW LOOP 410, SAN ANTONIO	29.492932	-98.554903	GASOLINE	8/26/2022	2	2A	E,Q	
BEXAR	REM/PST		LUCKY SEVEN FOOD MART	113961	5925 S FLORES ST, SAN ANTONIO	29.365864	-98.495129	GASOLINE	12/15/1998	2	2A	E,Q	
BEXAR	REM/PST	*	MR C FOOD MART 2	121927	12407 US HIGHWAY 87 S, ADKINS	29.366497	-98.240619	GASOLINE	10/2/2024	2	2A	E,Q	

TCEQ SFR-56-24 • Joint Groundwater Monitoring and Contamination Report, 2024

COUNTY	DIVISION	NEW	FILE NAME	FILE NUMBER	LOCATION	LATITUDE	LONGITUDE	CONTAMINANTS	DATE	ESC	ASC	DATA QUALITY	5.236
BEXAR	REM/PST		MURPHY EXPRESS 8850	121151	12007 PERRIN BEITEL RD, SAN ANTONIO	29.549764	-98.408436	GASOLINE	12/21/2020	2	6	E,Q	
BEXAR	REM/PST		R & R REMEDIATION SERVICES	120783	12025 STATE HIGHWAY 16 S, SAN ANTONIO	29.300349	-98.562632	GASOLINE	8/21/2019	2	2A	E,Q	
BEXAR	REM/PST	*	STOP N GET	121812	2908 S NEW BRAUNFELS AVE, SAN ANTONIO	29.390734	-98.46099	UNKNOWN	12/22/2023	2	6	E,Q	
BEXAR	REM/PST		TRAINER MART	121478	14462 E IH 10, MARION	29.496612	-98.195635	GASOLINE	5/18/2022	1B	1A	E,Q	
BEXAR	REM/PST	*	VALERO CORNER STORE 1024	121691	2151 SW 36TH ST, SAN ANTONIO	29.407355	-98.575394	GASOLINE, DIESEL	5/10/2023	2	2A	E,Q	
BEXAR	REM/PST	*	VALERO CORNER STORE 2114	121755	7330 KITTY HAWK RD, CONVERSE	29.522416	-98.344195	GASOLINE, DIESEL	9/13/2023	2	2A	E,Q	
BEXAR	REM/PST		YTUARTE GULF	107227	19875 SOMERSET RD, SOMERSET	29.225338	-98.658478	GASOLINE	8/13/1993	2	2A	E,Q	
BEXAR	REM/SF		BANDERA ROAD GROUND WATER PLUME	SUP155	CENTER OF THE PLUME IS LOCATED BETWEEN POSS RD & GRISSOM RD, APPROXIMATELY 590 FEET SW OF BANDERA RD, LEON VALLEY	29.494444	-98.620555	PCE, TCE, VINYL CHLORIDE, DICHLOROETHANE	6/15/2004	5A	5	E,Q,V3	
BEXAR	REM/SF		ELDORADO CHEMICAL CO., INC	SUP176	14350 LOOKOUT ROAD, LIVE OAK, TX	29.569128	-98.350861	VOCS	5/16/2011	5A	2A	E, Q, V3	
BEXAR	REM/SF		FIRST QUALITY CYLINDERS	SUP046	931 W LAUREL, SAN ANTONIO, TX, SAN ANTONIO	29.442402	-98.505309	CHROMIUM, HEXAVALENT CHROMIUM	9/8/1989	5B	5	E,Q,V3	
BEXAR	REM/SF		HARRIS SAND PITS	SUP118	23340 HIGHWAY 16 S, VON ORMY	29.180944	-98.576489	ARSENIC, CADMIUM, CHROMIUM	8/1/1994	3B	5	E, Q	
BEXAR	REM/SF		PIONEER OIL & REFINING COMPANY	SUP019	20280 S PAYNE RD, SOMERSET	29.218731	-98.648674	BENZENE, ARSENIC, TPH	4/11/1994	5B	5	E,Q,V3	
BEXAR	REM/SF		R & H OIL COMPANY	SUP139	403 SOMERSET RD, SAN ANTONIO	29.371376	-98.538191	ZINC, THALLIUM, 2-METHYL NAPHTHALENE, NAPHTHALENE, LEAD, BTEX , BARIUM, ARSENIC	12/1/2004	4B	2A	E,Q,V3	
BEXAR	REM/VCP		125 WEST GRAYSON PROPERTY	3234	125 W GRAYSON ST, SAN ANTONIO	29.445034	-98.482563	VOCS	8/9/2022	0B	1A	E	
BEXAR	REM/VCP		ALAMEDA THEATER	2534	318 W HOUSTON ST, SAN ANTONIO	29.425833	-98.496666	SVOCs, TPH, VOCS	10/22/2012	0B	0	E	
BEXAR	REM/VCP		BROOKS GREENLINE TRACT 14 UNITS 1 AND 2	3286	W OF JUNKIN DR AND AEROMEDICAL, SAN ANTONIO	29.343611	-98.452222	CHLORINATED SOLVENTS, TPH, VOCS	7/23/2022	0B	2A	E	
BEXAR	REM/VCP		FORMER CHROMALLOY GAS TURBINE FACILITY	2745	4430 DIRECTOR DR, SAN ANTONIO	29.43806	-98.40667	SVOCs, METALS, TPH	6/4/2015	0B	2A	E	
BEXAR	REM/VCP		FORMER KWIK-N- NEAT DRY CLEANERS & LAUNDRY SITE	3312	11945 PERRIN BEITEL RD, SAN ANTONIO	29.549481	-98.40875	CHLORINATED SOLVENTS, VOCS	11/20/2023	0B	1A	E	*
BEXAR	REM/VCP		FORMER THOMPSON HAYWARD FACILITY	2878	222 SEGUIN ST, SAN ANTONIO	29.436666	-98.458333	CHLORINATED SOLVENTS	12/1/2014	0B	3	E	
BEXAR	REM/VCP		FORMER ZARZAMORA SERVICE CENTER COMPLEX	2686	4503 4531 AND 4719 S ZARZAMORA ST, SAN ANTONIO	29.379705	-98.535484	TPH, VOCS, PFAS	9/24/2014	0B	2A	E	

TCEQ SFR-56-24 • Joint Groundwater Monitoring and Contamination Report, 2024

COUNTY	DIVISION	NEW	FILE NAME	FILE NUMBER	LOCATION	LATITUDE	LONGITUDE	CONTAMINANTS	DATE	ESC	ASC	DATA QUALITY	5.236
BEXAR	REM/VCP		FRIEDRICH CROSSING	2971	1617 E COMMERCE ST, SAN ANTONIO	29.420935	-98.470921	CHLORINATED SOLVENTS	7/11/2018	0B	5	E	
BEXAR	REM/VCP		KLN STEEL PRODUCTS	2272	4200 N PAN AM EXPY, SAN ANTONIO	29.45648	-98.412479	VOCS	6/5/2009	0B	6C	E	
BEXAR	REM/VCP		MIRASOL HOMES PARCEL B	1119	4000 SAN FERNANDO ST, SAN ANTONIO	29.4222	-98.5483	METALS	9/28/2018	0B	3	E	
BEXAR	REM/VCP		NUSTAR SAN ANTONIO EAST PIPELINE OUT STATION	2946	6090 IH 10 FRONTAGE RD, SAN ANTONIO	29.441653	-98.369869	TPH, PETROLEUM (BTEX)	10/26/2015	0B	2A	E	
BEXAR	REM/VCP		PILGRIM CLEANERS - VANCE JACKSON	77	4401 VANCE JACKSON RD, SAN ANTONIO	29.4368	-98.4628	CHLORINATED SOLVENTS	10/27/1997	0B	2A	E	
BEXAR	REM/VCP		SLATER WHITE CLEANERS	1437	110 W JOSEPHINE ST, SAN ANTONIO	29.2642	-98.2855	CHLORINATED SOLVENTS, SVOCS, TPH	2/12/2002	0B	5	E	
BEXAR	REM/VCP		TAYLOR TELECOM CENTER	1821	100 TAYLOR ST, SAN ANTONIO	29.2546	-98.2913	CHLORINATED SOLVENTS, METALS, VOCS	5/2/2005	0B	4	E	
BEXAR	REM/VCP		THE LIGHT TRACT	2857	420 BROADWAY AND 421 N ALAMO ST, SAN ANTONIO	29.429625	-98.485254	VOCS	11/8/2016	0B	2A	E	
BEXAR	REM/VCP		UNITS 2 & 5 BROADWAY EAST DEVELOPMENT	3176	1001 AUSTIN ST AND 1700 N ALAMO ST, SAN ANTONIO	29.440918	-98.475426	CHLORINATED SOLVENTS, METALS, SVOCS, TPH, VOCS	4/30/2021	0B	6C	E	
BEXAR	REM/VCP		VILLAGE AT PERRIN BEITEL	3253	2611 NE LOOP 410, SAN ANTONIO	29.517865	-98.413316	METALS	10/27/2022	0B	1A	E	
BEXAR	WPD/MSW		NELSON GARDENS LANDFILL (PRE-SUBTITLE D ONLY)	MSW01237	1100 N NELSON ROAD S MEDINA BASE .8 MILE N FM 2536 2 MILES W INTERSTATE HIGHWAY 410	29.32999924	-98.669998169	MW-2, P-101: VOCS (VINYL CHLORIDE); MW-6A: VOCS (TETRACHLOROETHENE; TCE); MW-7A (CIS-1-2-DCE; TETRACHLOROETHENE; TCE); MW-8: METALS (ARSENIC, BARIUM, LEAD); OW-19: VOCS (TCE; VINYL CHLORIDE)	3/29/1993	2B	2B	E,V2	
BEXAR	WPD/MSW		PEARSALL ROAD LANDFILL (PRE-SUBTITLE D ONLY)	MSW00633	5302 PEARSALL ROAD 1 MILE SW OF INTERSECTION OF PEARSALL ROAD AND SW MILITARY DRIVE	29.358329773	-98.593330383	MW-5A: METALS (TIN, VANADIUM); MW-16B: METALS (COPPER, TIN, ZINC)	3/10/1988	2b	2b	E,V2	
BOWIE	REM/CA		COKER BUICK	67151	4411 N STATE LINE AVE, TEXARKANA	33.45966	-94.04384	PETROLEUM (BTEX)	5/12/2022	2B	3	E	
BOWIE	REM/CA		DAY & ZIMMERMANN LONE STAR	50400	LOCATED APPROX 12 MI W OF TEXARKANA TX IN CENTRAL BOWIE CO, TEXARKANA	33.459722	-94.237222	METALS, OTHER	8/8/2011	5A	5	E;Q	
BOWIE	REM/CA		LONE STAR ARMY AMMUNITION PLANT	30991	HIGHWAY 82 W APPROXIMATELY 12 MI W OF TEXARKANA, HOOKS	33.41	-94.25	OTHER, METALS, CHLORINATED SOLVENTS, VOCS	2/1/1992	3A	5	E;Q	
BOWIE	REM/CA		RED RIVER ARMY DEPOT TEXARKANA	67004	100 JAMES CARLOW DR, TEXARKANA	33.5336	-94.6522	VOC, CHLORINATED SOLVENTS, PETROLEUM (BTEX)	2/24/1994	3A	5	E	

TCEQ SFR-56-24 • Joint Groundwater Monitoring and Contamination Report, 2024

COUNTY	DIVISION	NEW	FILE NAME	FILE NUMBER	LOCATION	LATITUDE	LONGITUDE	CONTAMINANTS	DATE	ESC	ASC	DATA QUALITY	5.236
BOWIE	REM/CA		TRONOX KERR MCGEE CHEMICAL TEXARKANA	31002	155 BUCHANAN RD, TEXARKANA	33.397222	-94.059722	PETROLEUM (BTEX), TPH, SVOCs, PAHS	5/17/1989	3A	4	E;Q	
BOWIE	REM/PST		AUTO REPAIR FACILITY	118220	314 W FRONT ST, DE KALB	33.510141	-94.619098	UNKNOWN	12/4/2009	5B	2A	E,Q	
BOWIE	REM/PST		DJ GAME ROOM	112710	835 E FRONT ST, DE KALB	33.504302	-94.603758	GASOLINE	10/4/1997	2	2A	E,Q	
BOWIE	REM/PST		FAST & LOW	120795	1625 W 7TH ST, TEXARKANA	33.423037	-94.060643	GASOLINE	8/14/2019	2	2A	E,Q	
BOWIE	REM/PST		FORMER KWIK PANTRY FFP 5156	119018	2401 NEW BOSTON RD, TEXARKANA	33.434609	-94.07109	UNKNOWN	9/4/2012	5B	2A	E,Q	
BOWIE	REM/PST		GHOST TANKS W 7TH	120030	1737 W 7TH, TEXARKANA	33.42305	-94.062755	GASOLINE	2/8/2016	2	2A	E,Q	
BOWIE	REM/PST		HOOKS TRUCK STOP MOTEL RESTAURNT	114322	910 MAIN ST, HOOKS	33.475997	-94.288598	GASOLINE	10/20/1998	2	2A	E,Q	
BOWIE	REM/PST		LONE STAR COUNTRY STORE	119223	360 W FRONT ST, DE KALB	33.510483	-94.619166	UNKNOWN	7/26/2013	1B	1A	E,Q	
BOWIE	REM/PST		OTHO CROMER CHEVRON	96657	401 W 7TH ST, TEXARKANA	33.425683	-94.045977	WASTE OIL	8/30/1990	5B	2A	E,Q	
BOWIE	REM/PST	*	PARADISE QUICK STOP 12	121784	4621 SUMMERHILL RD, TEXARKANA	33.463123	-94.066259	GASOLINE	11/17/2023	2	2A	E,Q	*
BOWIE	REM/PST		REHKOPF 5046	121117	800 N KINGS HWY, WAKE VILLAGE	33.424246	-94.126158	GASOLINE	11/18/2020	2	2A	E,Q	
BOWIE	REM/PST		UPRR FORMER ST LOUIS SW RR	118317	319 W FRONT ST, TEXARKANA	33.418835	-94.044583	UNKNOWN	4/5/2010	2	4	E,Q	
BOWIE	REM/SF		TEXARKANA WOOD PRESERVING CO	SUP038	1001 LUBBOCK ST, TEXARKANA	33.407198	-94.053171	DIOXINS, PENTACHLOROPHENOL, PAHS	9/29/1990	5A	5	E,Q,V3	
BRAZORIA	REM/CA		ALLWASTE CONTAINER SERVICES ANGELTON	30207	1024A S FRONT ST, ANGLETON	29.152513	-95.433685	METALS, SVOCs, VOCs	6/30/1989	3B	5	E	
BRAZORIA	REM/CA		ANGLETON FACILITY	T3138	3701 CARBTX RD, ANGLETON	29.202222	-95.446944	CHLORINATED SOLVENTS	2/18/2015	2B	5	E	
BRAZORIA	REM/CA		ASCEND PERFORMANCE MATERIALS CHOCOLATE BAYOU PLANT	30138	LOCATED ON FM 2917 APPROX 8 MI S OF INTX OF HWY 35 & FM 2917, ALVIN	29.255833	-95.210277	VOCs, METALS	12/5/1989	3A	5	E	
BRAZORIA	REM/CA		CHEVRON PHILLIPS CHEMICAL SWEENEY COMPLEX	86586	21441 LOOP 419, SWEENEY	29.42525	-95.45515	PETROLEUM (BTEX)	1/5/2015	0A	4	E	
BRAZORIA	REM/CA		DANBURY TRAIN DERAILMENT SITE	T2912	MAIN ST AND AVE E, DANBURY	29.229802	-95.345559	VOCs	1/31/2012	4A	5	E	
BRAZORIA	REM/CA		DIVISION OF ALLSTATE VACUUM	40008	16823 HIGHWAY 35, PEARLAND	29.528362	-95.262725	METALS, SVOCs	2/11/2019	2A	2A	E	
BRAZORIA	REM/CA		DOW TEXAS OPERATIONS FREEPORT	30106	2301 N BRAZOSPORT BLVD, FREEPORT	28.9825	-95.352777	CHLORINATED SOLVENTS, VOCs, METALS	4/24/1989	3A	5	E;Q;V3	
BRAZORIA	REM/CA		EQUISTAR CHEMICALS CHOCOLATE BAYOU PLANT LIVERPOOL	32212	FM 2917 12 MI S OF ALVIN 1.5 MI SE OF LIVERPOOL, LIVERPOOL	29.257777	-95.213333	TPH, PETROLEUM (BTEX)	10/20/1994	0A	5	E	
BRAZORIA	REM/CA		GULF CHEMICAL & METALLURGICAL FREEPORT	30952	302 MIDWAY RD, FREEPORT	28.939444	-95.338055	PETROLEUM (BTEX), METALS	6/28/1994	4A	2A	E	

TCEQ SFR-56-24 • Joint Groundwater Monitoring and Contamination Report, 2024

COUNTY	DIVISION	NEW	FILE NAME	FILE NUMBER	LOCATION	LATITUDE	LONGITUDE	CONTAMINANTS	DATE	ESC	ASC	DATA QUALITY	5.236
BRAZORIA	REM/CA		PDH CHOCOLATE BAYOU PLANT	T3080	FM 2917 APPROX 8 MILE SOUTH OF IH 35 AND FM 2917, ALVIN	29.2566	-95.2144	VOCS, METALS	7/29/2019	2A	3	E	
BRAZORIA	REM/CA		QV SERVICES ALVIN	84996	19391 HIGHWAY 35, ALVIN	29.49578	-95.24498	PETROLEUM (BTEX), TPH, METALS	10/2/2003	0A	4	E	
BRAZORIA	REM/CA		SR-41 PIPELINE	T3244	1.4 MILES EAST OF SWEENEY REFINERY IN OLD OCEAN TEXAS, OLD OCEAN	29.079973	-95.749673	TPH, PETROLEUM (BTEX)	7/8/2021	2A	2A	E	
BRAZORIA	REM/CA		SWEENEY REFINERY	30048	8189 OLD FM 524, OLD OCEAN	29.073333	-95.752777	VOC, METALS, TPH, PAHS, SVOCs	9/17/1998	3A	5	E	
BRAZORIA	REM/CA	*	THE RESIDENCE AT LAKE JACKSON	T3889	101 EUCALYPTUS ST, LAKE JACKSON	29.045	-95.4669	CHLORINATED SOLVENTS	2/15/2024	0A	2A	E	
BRAZORIA	REM/PST		C M GROCERY	112937	16239 FM 521 RD, ROSHARON	29.352313	-95.461341	UNKNOWN	1/28/1998	2	2A	E,Q	
BRAZORIA	REM/PST		DAMON SERVICE CENTER	117591	INTERSECTION OF HWY 36 AND MULCAHY, DAMON	29.291826	-95.730462	GASOLINE	12/7/2007	5B	6	E,Q	
BRAZORIA	REM/PST		E-Z GAS & FOOD STORE	121332	2113 S VELASCO ST, ANGLETON	29.136938	-95.426818	GASOLINE, DIESEL	11/8/2021	2	2A	E,Q	
BRAZORIA	REM/PST		HANDI PLUS 335	121281	22550 HIGHWAY 6, MANVEL	29.453386	-95.317144	GASOLINE	8/19/2021	2	2A	E,Q	
BRAZORIA	REM/PST		MINUTE MARKET	121530	1702 N BRAZOSPORT BLVD, FREEPORT	28.976598	-95.37336	GASOLINE	9/2/2022	2	2A	E,Q	
BRAZORIA	REM/PST		QUICK E MART	120919	19976 HIGHWAY 35, ALVIN	29.4809	-95.246347	GASOLINE	1/15/2020	1B	1A	E,Q	
BRAZORIA	REM/PST		TICK TOCK FOOD STORE	119394	419 W SEALY ST, ALVIN	29.423593	-95.247669	UNKNOWN	3/21/2014	5B	2A	E,Q	
BRAZORIA	REM/PST	*	TXDOT PARCEL 402	121722	725 W BRAZOS AVE, WEST COLUMBIA	29.146724	-95.657568	GASOLINE, DIESEL	7/17/2023	1B	1A	E,Q	*
BRAZORIA	REM/SF		CAMTRACO ENTERPRISES INC	SUP165	18823 AMOCO ST, PEARLAND	29.504913	-95.270346	TCE, 1,1-DCE, CIS-1,2-DCE, VINYL CHLORIDE, ARSENIC	1/1/2007	5B	5	E, Q, V3	
BRAZORIA	REM/SF		GULFCO MARINE MAINTENANCE	SUP116	906 MARLIN LN, FREEPORT	28.966847	-95.289656	TRICHLOROETHYLENE, METHYLENE CHLORIDE, 1,2-DCE, CIS-1,2-DICHLOROETHENE, TETRACHLOROETHYLENE	1/15/2000	4B	5	E, Q	
BRAZORIA	REM/VCP		ANGELTON SITE	2273	1508 E CEDAR ST, ANGLETON	29.167889	-95.413301	SVOCs, METALS	9/17/2009	0B	3	E	
BRAZORIA	REM/VCP		FEDERAL SIGNAL	2293	1616 N MAIN ST, PEARLAND	29.57823	-95.286924	CHLORINATED SOLVENTS, TPH, SVOCs, METALS	12/29/2009	0B	3	E	
BRAZORIA	REM/VCP		FORCE ROAD OIL & VACUUM TRUCK	2268	1722 COUNTY RD 573, ARCOLA	29.4749	-95.4493	VOCS	6/3/2009	0B	5	E	
BRAZORIA	REM/VCP		FORMER EMCHEM FACILITY	2800	4308 AND 4401 RICE DRIER RD, PEARLAND	29.575082	-95.289531	CHLORINATED SOLVENTS	3/15/2016	0B	4	E	
BRAZORIA	REM/VCP		PEARLAND INDUSTRIAL PROPERTY	3268	13600 HATFIELD RD, PEARLAND	29.575833	-95.304444	TPH, VOCS, METALS	1/13/2023	0B	2A	E	
Brazoria	RMD/RMS		ASCEND PERFORMANCE MATERIALS TEXAS INC.	RW0219	FM 2917, 11 MILES SOUTH SOUTHEAST OF ALVIN IN BRAZORIA COUNTY, TEXAS 77512	29.20457	-95.20774	NATURAL URANIUM					

TCEQ SFR-56-24 • Joint Groundwater Monitoring and Contamination Report, 2024

COUNTY	DIVISION	NEW	FILE NAME	FILE NUMBER	LOCATION	LATITUDE	LONGITUDE	CONTAMINANTS	DATE	ESC	ASC	DATA QUALITY	5.236
BRAZOS	REM/CA		AMERICAN PLANT FOOD MILLICAN FACILITY	T3342	5000 FM 919, MILLICAN	30.466368	-96.201623	OTHER	6/8/2017	2A	2A	E	
BRAZOS	REM/CA		ARKEMA FORMER ATOFINA CHEMICALS FORMER ELF ATOCHEM	31695	201 W DODGE ST, BRYAN	30.654619	-96.372485	SVOCs, HERBICIDES, METALS	2/7/1974	3B	5	E;Q	
BRAZOS	REM/CA		SANDERSON FARMS BRAZOS PROCESSING	84240	2000 SHILOH AVE, BRYAN	30.643889	-96.4125	METALS	11/9/2022	2A	1A	E	
BRAZOS	REM/DCRP		1.79 CLEAENRS	DC0277	505 UNIVERSITY DR, COLLEGE STATION, TX	30.63131503	-96.33182094	CHLORINATED SOLVENTS	6/22/2016	5B	0		
BRAZOS	REM/DCRP		JOT 59 CLEANERS	DC0295	103 HOLLEMAN DR E, COLLEGE STATION, TX	30.61344289	-96.31557639	CHLORINATED SOLVENTS	7/26/2017	5B	0		
BRAZOS	REM/DCRP		VILLA MARIA CLEANERS	DC0224	710 E VILLA MARIA RD, BRYAN	30.64493206	-96.35248379	CHLORINATED SOLVENTS	6/15/2011	5B	2A	E	
BRAZOS	REM/PST		BROACH STATION 110	98523	1615 N TEXAS AVE, BRYAN	30.689832	-96.372013	GASOLINE	4/5/1991	5B	2A	E,Q	
BRAZOS	REM/PST	*	CHECKERS FOOD MART	121669	604 HOLLEMAN DR, COLLEGE STATION	30.600615	-96.327708	GASOLINE	4/14/2023	2	6	E,Q	
BRAZOS	REM/PST		EASY SHOP 3	121396	1910 LABRISA DR, BRYAN	30.625522	-96.377694	UNKNOWN	12/21/2021	2	2A	E,Q	
BRAZOS	REM/PST		EXPRESS PONZIO FOOD MART	116209	1100 SAN JACINTO LN, BRYAN	30.685103	-96.379347	UNKNOWN	7/1/2004	2	6	E,Q	
BRAZOS	REM/PST		GANTER OIL	121694	3600 S COLLEGE AVE, BRYAN	30.634455	-96.354349	UNKNOWN	6/5/2023	2	6	E,Q	
BRAZOS	REM/PST		GET N GO EXXON	119961	2909 W HIGHWAY 21, BRYAN	30.668393	-96.405943	GASOLINE	4/4/2016	2	6	E,Q	
BRAZOS	REM/PST	*	JOES FOOD MART	121832	2009 W HIGHWAY 21, BRYAN	30.673505	-96.396056	GASOLINE	2/14/2024	2	2A	E,Q	
BRAZOS	REM/PST		MIDTOWN GROCERY	121434	2100 S COLLEGE AVE, BRYAN	30.64943	-96.365851	UNKNOWN	3/23/2022	2	2A	E,Q	
BRAZOS	REM/PST		RESIDENT DUPLEX & COMMERCIAL BLDG	119407	2010 S COLLEGE AVE, BRYAN	30.650139	-96.366815	GASOLINE	3/25/2014	2	2A	E,Q	
BRAZOS	REM/PST		REVELLES 1	120126	300 GEORGE BUSH DR W, COLLEGE STATION	30.605081	-96.338027	DIESEL, GASOLINE	8/19/2016	2	2A	E,Q	
BRAZOS	REM/PST		TIGERLAND EXPRESS	121202	12727 FM 2154 RD, COLLEGE STATION	30.571003	-96.309911	GASOLINE	4/23/2021	2	6	E,Q	
BRAZOS	REM/PST	*	UTILITY SERVICE CENTER	121868	1601 GRAHAM RD, COLLEGE STATION	30.578371	-96.29061	GASOLINE	4/5/2024	2	2A	E,Q	
BRAZOS	REM/PST		W W DRIVE IN	118766	1100 TURKEY CREEK RD, BRYAN	30.641405	-96.377446	UNKNOWN	1/6/2012	5B	2A	E,Q	
BRAZOS	REM/PST		WAGON WHEEL	120750	5655 RAYMOND STOTZER PKWY, COLLEGE STATION	30.583465	-96.387949	GASOLINE	5/31/2019	2	2A	E,Q	
BRAZOS	REM/PST		Z P MART	118441	428 N COULTER DR, BRYAN	30.671771	-96.356112	GASOLINE	10/18/2010	5B	2A	E,Q	
BRAZOS	REM/VCP	*	BRYAN TEXAS DIVESTMENT SITE	3349	2324 S COLLEGE AVE, BRYAN	30.645994	-96.363554	OTHER	10/30/2023	0B	1B	E	
BRAZOS	REM/VCP		CITGO PETROLEUM	643	1714 FINFEATHER RD, BRYAN	30.6533	-96.3769	TPH, VOCs, CHLORINATED SOLVENTS	10/24/1997	0B	3	E	

TCEQ SFR-56-24 • Joint Groundwater Monitoring and Contamination Report, 2024

COUNTY	DIVISION	NEW	FILE NAME	FILE NUMBER	LOCATION	LATITUDE	LONGITUDE	CONTAMINANTS	DATE	ESC	ASC	DATA QUALITY	5.236
BRAZOS	REM/VCP		UNIVERSITY PARK I SHOPPING CENTER	1737	615 UNIVERSITY DR E, COLLEGE STATION	30.6329	-96.3311	CHLORINATED SOLVENTS, CHLORINATED SOLVENTS	9/8/2004	0B	5	E	
BRAZOS	WPD/MSW		ROCK PRAIRIE ROAD LANDFILL (PRE-SUBTITLE D AND SUBTITLE D)	MSW01444C	2.75 MILES SE HIGHWAY 6 AND LOOP 507 INTERSECTION ADJACENT TO NW SIDE BY GREENS PRAIRIE ROAD	30.576745987	-96.250534058	MW-4: VOCS (1,1-DICHLOROETHENE); MW-7, 8R: VOCS (CIS-1,2-DICHLOROETHENE)	12/31/2004	2B	2B	E,Q,V2	
BROWN	REM/CA		3M BROWNWOOD	30536	4501 HIGHWAY 377 S, BROWNWOOD	31.672223	-98.996952	METALS, VOCS	10/16/2009	2B	4	E	
BROWN	REM/CA		SUPERIOR CABLE BROWNWOOD	31532	2900 MORRIS SHEPPARD DR, BROWNWOOD	31.67639	-98.9775	CHLORINATED SOLVENTS	5/6/1992	5B	2A	E	
BROWN	REM/PST		D L ONESTOP	114532	122 THUNDERBIRD DR, MAY	31.905451	-99.016297	UNKNOWN	3/31/1999	5B	6	E,Q	
BROWN	REM/PST		E Z MART 400	120579	3311 HIGHWAY 183 N, EARLY	31.756989	-98.959909	GASOLINE	8/7/2018	2	2A	E,Q	
BROWN	REM/PST		SKINNYS 98	121268	1501 COGGIN AVE, BROWNWOOD	31.706116	-98.981935	GASOLINE	2/5/2021	2	2A	E,Q	
BROWN	REM/PST		TAYLOR FOOD MART 2071	111950	130 EARLY BLVD, EARLY	31.733992	-98.967041	UNKNOWN	11/26/1996	5B	2A	E,Q	
BROWN	REM/PST		TAYLOR PETROLEUM 72	116483	528 W COMMERCE ST, BROWNWOOD	31.72896	-98.987068	UNKNOWN	3/28/2005	2	2A	E,Q	
BROWN	WPD/MSW		REGIONAL LANDFILL OF BROWNWOOD (PRE-SUBTITLE D AND SUBTITLE D)	MSW01562A	2 MILES S OF BROWNWOOD 1.5 MILES S OF INDIAN CREEK ROAD & FM 45 INTERSECTION	31.63999939	-98.970001221	MW-14: METALS (NICKEL)	6/18/2009	2B	2B	E,Q,V2	
BURLESON	REM/CA		BURLINGTON NORTHERN SANTA FE RAILYARD	30065	HWY 36 N AVE E SOMERVILLE TX, SOMERVILLE	30.35683	-96.533592	SVOCs, PAHS, METALS	11/5/1987	3A	5	E	
BURLESON	REM/IOP		564 E STATE HIGHWAY 21 PROPERTY	1221	564 E SH 21, CALDWELL	30.537463	-96.690957	MTBE (METHYL TERT-BUTYL ETHER)	6/2/2021		0	E	
BURLESON	REM/PST		COOKS POINT STORE AND CAFE	121461	7025 STATE HIGHWAY 21 E, CALDWELL	30.596452	-96.609172	GASOLINE	4/4/2022	2	6	E,Q	
BURLESON	REM/PST	*	DKS QUICK STOP	121765	255 STATE HIGHWAY 36 S, CALDWELL	30.535346	-96.690938	DIESEL, GASOLINE	10/6/2023	2	2A	E,Q	
BURNET	REM/PST	*	BIG D FOOD MART	121824	1606 FM 1431, MARBLE FALLS	30.582231	-98.281406	DIESEL	9/20/2023	2	2A	E,Q	
BURNET	REM/SF		MAIN STREET GROUND WATER PLUME	SUP174	COUNTY RD 340 APPROX. 1 MILE SOUTH OF THE CITY OF BURNET	30.73507	-98.219864	PCE	6/29/2010	5A	2A	E, Q, V3	
CALDWELL	REM/PST		EZ XPRESS 1	121290	18911 SAN MARCOS HWY, MARTINDALE	29.861945	-97.866459	GASOLINE	8/25/2021	1B	1A	E,Q	
CALDWELL	REM/PST		FORMER RANDYS EXXON	121466	722 E PIERCE ST, LULING	29.680127	-97.646564	GASOLINE	4/22/2022	1B	1A	E,Q	
CALHOUN	REM/CA		ALCOA POINT COMFORT OPERATIONS	30035	1472 FM 1593 S, POINT COMFORT	28.645833	-96.561388	METALS	5/13/1989	2A	5	E	
CALHOUN	REM/CA		FORMOSA PLASTICS POINT COMFORT	31945	201 FORMOSA DR, POINT COMFORT	28.6888	-96.5472	CHLORINATED SOLVENTS	12/8/1989	4A	1A	E	
CALHOUN	REM/CA		GREEN LAKE PLANT	32164	13050 STATE HIGHWAY 185 N, PORT LAVACA	28.56583	-96.83667	METALS	9/1/2004	5A	5	E	

TCEQ SFR-56-24 • Joint Groundwater Monitoring and Contamination Report, 2024

COUNTY	DIVISION	NEW	FILE NAME	FILE NUMBER	LOCATION	LATITUDE	LONGITUDE	CONTAMINANTS	DATE	ESC	ASC	DATA QUALITY	5.236
CALHOUN	REM/CA		MILPARK PORT LAVACA-WAREHOUSE	T3546	804 W MAHAN ST, PORT LAVACA	28.612647	-96.632602	METALS	12/15/2015	2A	1A	E	
CALHOUN	REM/CA		SEADRIFT COKE	33779	8618 STATE HIGHWAY 185 N, PORT LAVACA	28.5125	-96.793	VOCS	8/14/2001	2A	4	E	
CALHOUN	REM/CA		UCC SEADRIFT OPERATIONS	30129	7501 STATE HIGHWAY 185 N, SEADRIFT	28.515	-96.771666	PAHS, SVOCS, CHLORINATED SOLVENTS, VOCS	3/28/1988	3A	3	E	
CALHOUN	REM/PST	*	7-ELEVEN STORE 36505	121661	1800 STATE HIGHWAY 35 S, PORT LAVACA	28.612262	-96.643386	GASOLINE	9/26/2022	1B	1A	E,Q	
CALHOUN	REM/PST	*	FORMER SERVICE STATION	118857	116 N COMMERCE ST, PORT LAVACA	28.616858	-96.623943	UNKNOWN	5/24/2012	5B	2A	E,Q	
CALHOUN	REM/SF		ALCOA - LAVACA BAY	SUP095	1472 FM 1593 S, POINT COMFORT	28.661098	-96.544702	MERCURY, POLYAROMATIC HYDROCARBONS (PAH)	11/9/1999	4B	5	E,Q	
CAMERON	REM/CA		BLUEWING ROYAL	T3713	1005 W ANCHOR RD, BROWNSVILLE	25.961111	-97.380556	TPH	7/28/2022	2A	1A	E	
CAMERON	REM/CA		BORDER TERMINAL	85478	8700 STATE HIGHWAY 48, BROWNSVILLE	25.955555	-97.393611	TPH, PETROLEUM (BTEX)	11/13/1997	0A	5	E	
CAMERON	REM/CA		BROWNSVILLE TERMINAL	T3355	11700 OLD HIGHWAY 48, BROWNSVILLE	25.960627	-97.3823	PETROLEUM (BTEX)	6/23/2021	0A	2A	E	
CAMERON	REM/CA		EAGLE COACH BROWNSVILLE	33877	2045 LES MAULDIN DR, BROWNSVILLE	25.909166	-97.438333	TPH	12/26/2000	0A	2A	E	
CAMERON	REM/CA	*	HARLINGEN GRAIN AND ELEVA	T3547	2201 N COMMERCE ST, HARLINGEN	26.21417	-97.71422	METALS	8/26/2019	2A	2A	E	
CAMERON	REM/CA		STAR ENTERPRISE BROWNSVILLE	35846	HIGHWAY 48 1 MI E OF FM 1792, BROWNSVILLE	25.957589	-97.398545	TPH, PETROLEUM (BTEX)	7/29/1992	1A	5	E;Q	
CAMERON	REM/CA		STEELCOAST	85447	16200 JOSE GARZA RD, BROWNSVILLE	26.1287	-97.476	METALS, TPH	3/6/2017	2A	2A	E	
CAMERON	REM/CA		SUN VALLEY SQUARE	T3783	LOT 1 & 2 BLOCK 1 SUN VALLEY SQUARE SUBDIVISION CAMERON COUNTY PROPERTY ID S 402404 & 402405, HARLINGEN	26.172596	-97.675779	METALS	11/10/2022	2A	1A	E	
CAMERON	REM/DCRP		FORMER MODEL INDUSTRIAL CLEANER	DC0087	314 WEST ELIZABETH STREET, BROWNSVILLE	25.91154205	-97.50905698	CHLORINATED SOLVENTS	12/28/2006	5B	2A	E	
CAMERON	REM/PST		7-ELEVEN STORE 40759	121127	2423 E TYLER AVE, HARLINGEN	26.190351	-97.670255	GASOLINE	3/27/2020	2	6	E,Q	
CAMERON	REM/PST		AGUILAR TEXACO	119090	320 E HIGHWAY 83, LA FERIA	26.159705	-97.821035	UNKNOWN	9/6/2012	5B	6	E,Q	
CAMERON	REM/PST		FORMER PURE DISTRIBUTION 1	121676	402 S F ST, HARLINGEN	26.189401	-97.702348	GASOLINE, DIESEL	5/15/2023	2	2A	E,Q	
CAMERON	REM/PST		GARCIAS SERVICE STATION	121572	405 W COLORADO ST, RIO HONDO	26.235064	-97.582414	GASOLINE	12/2/2022	2	6	E,Q	
CAMERON	REM/PST		J C MINI MART	121237	21073 FM 508, HARLINGEN	26.248679	-97.684364	GASOLINE, DIESEL	4/7/2021	2	2A	E,Q	
CAMERON	REM/PST		KKS RESTAURANT	119902	500 S WILLIAMS RD, SAN BENITO	26.142247	-97.654041	UNKNOWN	12/17/2015	5B	2A	E,Q	

TCEQ SFR-56-24 • Joint Groundwater Monitoring and Contamination Report, 2024

COUNTY	DIVISION	NEW	FILE NAME	FILE NUMBER	LOCATION	LATITUDE	LONGITUDE	CONTAMINANTS	DATE	ESC	ASC	DATA QUALITY	5.236
CAMERON	REM/PST	*	LOS FRESNOS CISD	121809	32715 STATE HIGHWAY 100, LOS FRESNOS	26.07511	-97.496051	GASOLINE	2/5/2024	2	2A	E,Q	
CAMERON	REM/PST		LUCKY 88	121634	753 BIDDLE ST, SAN BENITO	26.142122	-97.632114	GASOLINE	2/14/2023	2	2A	E,Q	
CAMERON	REM/PST		STRIPES 7079	121499	4100 JAIME J ZAPATA AVE, BROWNSVILLE	25.941662	-97.469662	GASOLINE	7/12/2021	2	6	E,Q	
CAMERON	REM/PST		TOWN & COUNTRY DRIVE INN	120640	10774 BUSINESS 83, LA FERIA	26.151904	-97.8495	GASOLINE	11/9/2018	2	2A	E,Q	
CAMERON	WPD/MSW		CITY OF BROWNSVILLE LANDFILL (PRE-SUBTITLE D AND SUBTITLE D)	MSW01273A	1.3 MI NE SH 4 & FM 511 2 MI NE AIRPORT .8 MI S WAREHOUSE RD	25.940555573	-97.386947632	MW-23D: METALS (COPPER, ZINC); MW-27D: METALS (COPPER, ZINC)	12/7/2021	2A	2A	E,Q,V2	
CAMERON	WQD/WQAS		CITY OF HARLINGEN PLANT NO. 2	WQ0010490003	APPROX 0.25 MI S OF INTX OF E HARRISON AVE FM 106 AND 54TH ST AND 2.5 MI E OF INTX OF 15TH ST & E HARRISON AVE	26.1855	-97.64	NITRATE, FECAL COLIFORM	7/8/2010	3A	3	E,Q,V2	
CAMP	REM/PST		PARKER FURNITURE	115625	COMPRESS ST, PITTSBURG	32.995987	-94.967695	UNKNOWN	1/28/2003	5B	2A	E,Q	
CAMP	REM/PST		QUICK TRACK 22	121427	403 S GREER BLVD, PITTSBURG	32.991495	-94.962999	UNKNOWN	10/11/2021	2	2A	E,Q	
CARSON	REM/CA		US DEPARTMENT OF ENERGY PANTEX PLANT AMARILLO	30459	955 FM 2373, PANHANDLE	35.3197	-101.5852	OTHER, VOCS, METALS	7/1/1991	1A	5	E,Q;V3	
CARSON	REM/PST		PANHANDLE BUTANE OIL	96161	212 ELSIE AVE, PANHANDLE	35.344139	-101.378078	GASOLINE	2/21/1990	5B	2A	E,Q	
CASS	REM/PST	*	FAST LANE LUBE & TIRE	121743	1803 US HIGHWAY 59 S, LINDEN	32.993406	-94.363378	DIESEL, GASOLINE	7/28/2023	2	2A	E,Q	
CASS	REM/PST		SULLIVANS	121506	116 S ARKANSAS AVE, BLOOMBURG	33.137466	-94.060432	GASOLINE	7/1/2022	2	2A	E,Q	
CASS	REM/SF		CASS COUNTY TREATING COMPANY	SUP090	304 HALL ST, LINDEN, TX, LINDEN	33.002778	-94.350556	PCP, DIOXINS, MERCURY	5/18/1988	5B	2A	E, Q, V3	
CASTRO	REM/PST		CASTRO OIL AND GAS	99894	118 W BEDFORD ST, DIMMITT	34.551203	-102.313351	GASOLINE	8/6/1991	5B	2A	E,Q	
CASTRO	WQD/WQAS		CITY OF DIMMITT	WQ0010080001	4/10 OF A MI NORTH AND 1 MI EAST OF THE INTERSECTION OF US HWY 385 AND STATE HWY 86, E OF THE CITY OF DIMMITT	34.562384	-102.298596	NITRATE	10/25/2005	2C	2	E,Q	
CHAMBERS	REM/CA		BAYER MATERIAL SCIENCE BAYTOWN PLANT	30603	8500 W BAY RD, BAYTOWN	29.760833	-94.908333	VOCs, METALS	5/4/1989	3A	5	E,Q;V3	
CHAMBERS	REM/PST		TEXAS FEED STOP	121383	9534 N HIGHWAY 146, MONT BELVIEU	29.830494	-94.895937	GASOLINE	7/21/2021	2	2A	E,Q	
CHEROKEE	REM/CA		TEKNOR COLOR	20588	4545 N JACKSON ST, JACKSONVILLE	32.011921	-95.281474	CHLORINATED SOLVENTS	12/3/2009	5A	6D	E	
CHEROKEE	REM/PST		FORMER DR RAYS 1 SERVICE STATION	121300	598 S JACKSON ST, JACKSONVILLE	31.960198	-95.268409	GASOLINE	9/17/2021	2	2A	E,Q	
CHEROKEE	REM/PST		PICK-N-PACK	120088	HWY 84 W/LOOP 343, RUSK	31.796459	-95.16919	DIESEL, GASOLINE	10/7/2016	2	2A	E,Q	

TCEQ SFR-56-24 • Joint Groundwater Monitoring and Contamination Report, 2024

COUNTY	DIVISION	NEW	FILE NAME	FILE NUMBER	LOCATION	LATITUDE	LONGITUDE	CONTAMINANTS	DATE	ESC	ASC	DATA QUALITY	5.236
CHEROKEE	REM/PST		TXDOT PARCEL 150 FORMER NEW TIME MART	121516	729 FRANKSTON ST, JACKSONVILLE	31.974657	-95.28609	GASOLINE	7/19/2022	2	6	E,Q	
CHEROKEE	REM/VCP		SNOKE SPECIAL PRODUCTS	853	2050 N JACKSON ST, JACKSONVILLE	31.9975	-95.2739	CHLORINATED SOLVENTS	10/27/1998	0B	5	E	
CHEROKEE	WPD/MSW		ROYAL OAKS LANDFILL (PRE-SUBTITLE D AND SUBTITLE D)	MSW01614A	608 CR 4102, JACKSONVILLE TX 75766	32	-95.269996643	MW-20: VOCS (ACETONE, BENZENE, CIS-1,2- DICHLOROETHENE); MW- 20: METALS (ARSENIC, COBALT); MW-21: METALS (BARIUM)	3/16/2022	2B	2B	E,Q,V2	
CHILDRESS	REM/CA		TEXAS DEPARTMENT OF TRANSPORTATION CHILDRESS	F0482	1711 AVENUE B SW, CHILDRESS	34.4233	-100.2258	VOC	10/9/1999	0A	2A	E	
CHILDRESS	REM/PST		A & A PRO LUBE	121626	1908 AVENUE F NW, CHILDRESS	34.43456	-100.225372	GASOLINE	1/30/2023	2	2A	E,Q	
CHILDRESS	REM/PST		BRIDGES CHEVRON	113452	110 AVENUE F NW, CHILDRESS	34.426915	-100.204975	GASOLINE, DIESEL	9/15/1998	5B	2A	E,Q	
CHILDRESS	REM/PST		CROSSROADS FINA 24	108723	2004 AVENUE F NW, CHILDRESS	34.435246	-100.226519	GASOLINE	10/13/1994	5B	2A	E,Q	
CHILDRESS	REM/PST		FORMER DUGAS 66	117016	1007 AVENUE F NW, CHILDRESS	34.430276	-100.215431	UNKNOWN	8/21/2006	5B	2A	E,Q	
CHILDRESS	REM/PST		TARRANT 63	119742	1000 AVENUE F NW, CHILDRESS	34.430473	-100.214806	GASOLINE	9/14/2015	5B	2A	E,Q	
CHILDRESS	REM/PST		TAYLOR FOOD MART 2032	120502	311 AVENUE F NW, CHILDRESS	34.427301	-100.20743	GASOLINE	3/8/2018	5B	2A	E,Q	
CHILDRESS	REM/PST		TPC 31	110920	400 AVENUE F NE, CHILDRESS	34.424846	-100.201133	UNKNOWN	4/12/1996	5B	2A	E,Q	
CHILDRESS	REM/VCP		BURLINGTON NORTHERN RAILROAD -	417	100 12TH ST NW, CHILDRESS	34.425	-100.225	VOCS, SVOCs	12/13/1996	0B	5	E	
CLAY	REM/PST		ALLSUPS 174	112932	301 E OMEGA ST, HENRIETTA	33.814582	-98.193175	GASOLINE	1/27/1998	5B	2A	E,Q	
CLAY	REM/PST		REED OIL	113893	705 MAIN ST, BYERS	34.069865	-98.190415	GASOLINE	12/14/1998	5B	2A	E,Q	
COCHRAN	REM/PST		FORMER BAKER OIL AND GAS	120730	310 W WASHINGTON AVE, MORTON	33.725598	-102.762048	UNKNOWN	5/9/2018	5B	2A	E,Q	
COCHRAN	REM/PST		FORMER GASOLINE STATION	109426	102 N MAIN ST, MORTON	33.725513	-102.758964	GASOLINE	1/31/1995	5B	2A	E,Q	
COCHRAN	WQD/WQAS		CITY OF MORTON	WQ0010226001	1 MI NE OF STATE HWY 214 AND FM 1780, NE OF THE CITY OF MORTON	33.73778	-102.7475	NITRATE	10/13/2005	3A,B	5	E,Q	
COLLIN	REM/CA		FORMER MCKINNEY GRAIN	T3725	402 E LOUISIANA ST, MCKINNEY	33.196052	-96.610003	OTHER	2/18/2022	0A	3	E	
COLLIN	REM/CA		FRISCO COMMUNITY DEVELOPMENT SITE 7471 OLD 5TH STREET	30516	7471 OLD 5TH ST, FRISCO	33.141666	-96.831388	METALS	9/2/2014	3A	4	E;Q	
COLLIN	REM/DCRP		DRY CLEAN SUPER CENTER	DC0314	3901 W PARKER RD, STE 810, PLANO, TX	33.04173542	-96.76863439	CHLORINATED SOLVENTS	10/1/2018	5B	4	E	
COLLIN	REM/DCRP		DRY CLEAN WORLD	DC0370	204 S ASH DR, ALLEN, TX	33.101588	-96.669778	CHLORINATED SOLVENTS	4/13/2023	5B	2A	E	

TCEQ SFR-56-24 • Joint Groundwater Monitoring and Contamination Report, 2024

COUNTY	DIVISION	NEW	FILE NAME	FILE NUMBER	LOCATION	LATITUDE	LONGITUDE	CONTAMINANTS	DATE	ESC	ASC	DATA QUALITY	5.236
COLLIN	REM/DCRP		POLO DRY CLEANING & LAUNDRY	DC0231	18900 DALLAS PKWY STE 100 , DALLAS, TX	33.00694867	-96.82799197	CHLORINATED SOLVENTS	2/24/2011	5B	2A	E	
COLLIN	REM/DCRP		PREMIER DRY CLEAN EXPRESS	DC0256	601 W PARKER RD STE 112, PLANO, TX	33.04116333	-96.70864601	CHLORINATED SOLVENTS	11/19/2014	5B	4	E	
COLLIN	REM/IOP	*	FORMER GENERAL CABLE INDUSTRIES	1298	910 10TH ST, PLANO	33.0132	-96.7035	VINYL CHLORIDE, TETRACHLOROETHYLENE, TRICHLOROETHYLENE, DICHLOROETHYLENE, CIS-1,2-	11/13/2024		0	E	
COLLIN	REM/IOP		J PLACE ADDITION DEVELOPMENT	1282	521 533 541 J PLACE, PLANO	33.005277	-96.700833	TRICHLOROETHYLENE	6/21/2023		0	E	
COLLIN	REM/PST		7 ELEVEN 20767	120221	2417 JUPITER RD, PLANO	33.030849	-96.682245	GASOLINE	3/28/2017	2	2A	E,Q	
COLLIN	REM/PST		BROOKSHIRES GROCERY STORE 131	121578	1325 W WHITE ST, ANNA	33.344159	-96.566641	GASOLINE	12/15/2022	2	6	E,Q	
COLLIN	REM/PST		LAVON ORBIT LIFT STATION	121619	331 ORBIT DR, LAVON	33.017299	-96.460314	UNKNOWN	3/9/2023	2	6	E,Q	
COLLIN	REM/PST	*	MILLEN OIL	121779	212 MAIN ST, MCKINNEY	33.199448	-96.609383	GASOLINE, DIESEL	8/8/2023	2	6	E,Q	
COLLIN	REM/PST	*	MURPHY USA 7437	121889	8060 INDEPENDENCE PKWY, PLANO	33.087644	-96.749364	GASOLINE	1/31/2024	1B	1A	E,Q	
COLLIN	REM/PST		PARK-IT MARKET	121596	1214 E MAIN ST, ALLEN	33.099929	-96.639869	GASOLINE	11/4/2022	2	2A	E,Q	
COLLIN	REM/VCP		10TH STREET INDUSTRIES	1601	901 10TH ST, PLANO	33.0136	-96.7014	CHLORINATED SOLVENTS	6/13/2003	0B	4	E	
COLLIN	REM/VCP		20.3 ACRES UNDEVELOPED LAND	3096	1504 LITRELL LN, MCKINNEY	33.302926	-96.618467	OTHER, VOCS, OTHER	6/1/2016	0B	1A	E	
COLLIN	WPD/MSW		NORTH TEXAS MUNICIPAL WATER DISTRICT LANDFILL (PRE-SUBTITLE D ONLY)	MSW00044A	1 MILE S OF FM 544 BETWEEN HOOPER ROAD AND MAXWELL CREEK ROAD/ DEWITT ROAD	32.999694824	-96.578468323	MW-4: VOCS (CHLOROBENZENE; 1,4-DICHLOROBENZENE); MW-12: VOCS (CIS-1,2-DICHLOROETHENE)	12/31/2004	2B	2B	E,Q,V2	
COLLIN	WPD/MSW		NORTH TEXAS MUNICIPAL WATER DISTRICT LANDFILL (PRE-SUBTITLE D AND SUBTITLE D)	MSW00568A	500 OLD MILL RD MCKINNEY TX 75069	33.169200897	-96.614997864	MW-17: METALS (BARIUM), VOCS (1,4-DICHLOROBENZENE)	10/11/2012	2B	2b	E,Q,V2	
COLLINGSWORTH	REM/CA		TEXAS DEPT OF TRANSPORTATION COLLINGSWORTH COUNTY MAINTENAN	F0430	0.15 MILES EAST OF US 83 ON SH 338, WELLINGTON	34.84967	-100.20233	TPH	12/5/2002	3B	4	E,Q;V2	
COLLINGSWORTH	REM/PST		HOLTON OIL	103223	1101 8TH ST, WELLINGTON	34.856002	-100.211811	GASOLINE	5/26/1992	5B	2A	E,Q	
COLLINGSWORTH	REM/PST		LUCKY CORNER	112917	1500 HOUSTON, WELLINGTON	34.849365	-100.205062	GASOLINE	1/21/1998	5B	2A	E,Q	
COLLINGSWORTH	REM/PST		T C TRADING	118373	1409 HOUSTON ST, WELLINGTON	34.849509	-100.204347	UNKNOWN	8/12/2003	5B	2A	E,Q	
COLORADO	REM/CA		ALTAIR RECYCLING FACILITY	87017	6254 HIGHWAY 71 ALTAIR TX 77412, ALTAIR	29.548857	-96.454897	VOCs, METALS, TPH	8/1/2022	4A	2A	E,Q;V1	
COMAL	REM/PST		BUECHE SERVICE STATION AND TIRE CENTER	121129	1520 S BUSINESS 35, NEW BRAUNFELS	29.686933	-98.132767	GASOLINE	1/5/2021	2	6	E,Q	
COMAL	REM/PST		FORMER MILT FERGUSON MOTORS	121179	699 W SAN ANTONIO ST, NEW BRAUNFELS	29.697842	-98.128964	GASOLINE	3/16/2021	2	2A	E,Q	

TCEQ SFR-56-24 • Joint Groundwater Monitoring and Contamination Report, 2024

COUNTY	DIVISION	NEW	FILE NAME	FILE NUMBER	LOCATION	LATITUDE	LONGITUDE	CONTAMINANTS	DATE	ESC	ASC	DATA QUALITY	5.236
COMAL	REM/PST		TIGER TOTE 2	119690	1081 IH 35 E, NEW BRAUNFELS	29.685159	-98.125588	GASOLINE	5/22/2015	2	6	E,Q	
COMAL	REM/VCP	*	FORMER HEARNE PIPELINE	3338	135 FRONTAGE TOWARDS S GUTHRIE NEW BRAUNFELS TX 78130, NEW BRAUNFELS	29.756401	-98.042205	VOCS	7/17/2024	0B	2A	E	
CONCHO	REM/PST		EDEN SELF SERVE STATION	110863	106 E BROADWAY ST, EDEN	31.216577	-99.840887	GASOLINE	4/23/1996	5B	2A	E,Q	
CONCHO	REM/PST		ENVIRONMENTAL IMPACT	92044	320 E BROADWAY, EDEN	31.216474	-99.838165	UNKNOWN	7/27/1988	5B	2A	E,Q	
COOKE	REM/CA		GAINESVILLE FOUNDRY ROAD	30911	2301 N FOUNDRY RD, GAINESVILLE	33.650065	-97.150747	PETROLEUM (BTEX)	6/7/1985	3B	3	E;Q	
COOKE	REM/PST		GAINESVILLE TRUCK STOP	121166	3300 N INTERSTATE 35, GAINESVILLE	33.661384	-97.151052	GASOLINE	2/9/2021	2	2A	E,Q	
COOKE	REM/PST		HITCHIN POST TRUCK STOP	121324	3707 N INTERSTATE 35, GAINESVILLE	33.669648	-97.152749	WASTE OIL, DIESEL, GASOLINE	4/30/2021	2	6	E,Q	
COOKE	REM/PST	*	JK FOOD MART	121761	1935 N INTERSTATE 35, GAINESVILLE	33.647501	-97.156276	GASOLINE	8/10/2023	2	2A	E,Q	
COOKE	WPD/MSW		CITY OF GAINESVILLE LANDFILL (PRE-SUBTITLE D ONLY)	MSW00302	N OF FM 902 2.5 MILE E OF FM 902 AND FM 373 INTERSECTION IN COOKE COUNTY	33.593330383	-97.067497253	MW-3R: METALS (BARIUM)	10/8/2021	2B	2B	E,Q,V2	
CORYELL	WPD/MSW		CITY OF COPPERAS COVE LANDFILL (PRE-SUBTITLE D AND SUBTITLE D)	MSW01003	1 MILE NE OF BOTS RANCH ROAD AND FM 2657 1000 FEET N OF BOYS RANCH ROAD	31.071666718	-97.905830383	MW-8: VOCS (CHLOROBENZENE); METALS (ARSENIC, COBALT, NICKEL)	1/16/2014	2B	2B	E,Q,V2	
DALLAM	REM/PST		DALHART CONSUMERS FUEL	112159	N US HIGHWAY 87, DALHART	36.068468	-102.525958	UNKNOWN	3/12/1997	5B	2A	E,Q	
DALLAM	REM/PST		DALHART CONSUMERS FUEL	115218	N HWY 87, DALHART	36.068044	-102.524221	UNKNOWN	7/13/2001	2	2A	E,Q	
DALLAM	REM/PST		DALHART MUNICIPAL WATER WELL 17	118252	WASHBURN ST, DALHART	36.067873	-102.531398	UNKNOWN	3/11/2010	5B	4	E,Q	
DALLAM	REM/PST		HILLTOP CITGO	115152	701 CHICAGO ST, DALHART	36.066991	-102.523546	UNKNOWN	5/3/2001	5B	2A	E,Q	
DALLAS	REM/BSA		3203 HOLMES	G196	3203 HOLMES STREET, DALLAS, TX	32.75882	-96.77679	TCE, ARSENIC, BARIUM AND LEAD		5A	6D	E,Q,V2	
DALLAS	REM/CA		BILLY DADE MIDDLE SCHOOL FORMERLY BYRD PROPERTIES	T3009	2727 AI LIPSCOMB WAY, DALLAS	32.780555	-96.794166	VOCS, METALS	5/3/2012	4A	4	E;Q	
DALLAS	REM/CA		CALDERON PROPERTY	T3172	2611 N AKARD ST, DALLAS	32.791603	-96.80792	OTHER	7/31/2014	1A	1A	E	
DALLAS	REM/CA		DALLAS FORT WORTH INTERNATIONAL AIRPORT DFW AIRPORT	72593	3200 E AIRFIELD DR, DFW AIRPORT	32.87481	-97.01452	TPH	3/6/2000	3B	5	E	
DALLAS	REM/CA		DALLAS NAVAL AIR STATION DALLAS	65033	8100 W JEFFERSON BLVD, DALLAS	32.7361	-96.9638	PETROLEUM (BTEX), CHLORINATED SOLVENTS, TPH, VOCS, PFAS	7/18/1986	3A	5	E;Q;V3	
DALLAS	REM/CA		DIXIE METALS DALLAS	30136	3030 MCGOWAN ST, DALLAS	32.7377	-96.7808	METALS	8/19/1992	3B	5	E;Q	

TCEQ SFR-56-24 • Joint Groundwater Monitoring and Contamination Report, 2024

COUNTY	DIVISION	NEW	FILE NAME	FILE NUMBER	LOCATION	LATITUDE	LONGITUDE	CONTAMINANTS	DATE	ESC	ASC	DATA QUALITY	5.236
DALLAS	REM/CA		EURO WERKS	T3578	3151 SKYLANE DR STE 101-108, CARROLLTON	32.979166	-96.849722	PETROLEUM (BTEX)	4/12/2019	2B	6A	E	
DALLAS	REM/CA		EXPLORER PIPELINE IRVING	T1994	5100 BLOCK OF RIVERSIDE IRVING TX 75039, IRVING	32.859996	-96.926398	PETROLEUM (BTEX)	9/12/2001	0B	3	E	
DALLAS	REM/CA		EXXON MOBIL IRVING TERMINAL	65336	1201 E AIRPORT FWY, IRVING	32.836666	-96.936388	PAHS, PETROLEUM (BTEX)	3/3/2021	2B	3	E	
DALLAS	REM/CA		FORMER DALCO SOLVENTS	T3201	2613 NATIONAL PL, GARLAND	32.884695	-96.671221	CHLORINATED SOLVENTS	5/26/2015	2A	2A	E	
DALLAS	REM/CA		HALLIBURTON ENERGY SERVICES	30850	2601 E BELT LINE RD, CARROLLTON	32.955	-96.8714	VOCS, METALS, TPH, CHLORINATED SOLVENTS	3/2/2020	1A	1A	E	
DALLAS	REM/CA		JB3 GROUP	T3580	2325 N FITZHUGH AVE, DALLAS	32.81087	-96.78216	TPH	11/26/2019	2A	3	E	
DALLAS	REM/CA		MOUNTAIN CREEK INDUSTRIAL CENTER	31268	9314 W JEFFERSON BLVD, DALLAS	32.743896	-96.982497	METALS, VOCS, CHLORINATED SOLVENTS	1/11/1994	3A	5	E;Q;V3	
DALLAS	REM/CA		SHARP TRACT	T3852	5025 SHARP ST, DALLAS	32.809166	-96.871944	CHLORINATED SOLVENTS	7/7/2023	2A	2A	E	
DALLAS	REM/CA		STOP N GO MARKETS 506	T3181	9834 BROCKBANK DR, DALLAS	32.872018	-96.874517	VOCS, PETROLEUM (BTEX)	11/21/2014	0A	4	E	
DALLAS	REM/CA		TERIS DBA HEAT TREATMENT SERVICES	50029	4528 SINGLETON BLVD, DALLAS	32.77778	-96.89194	VOCS, METALS, CHLORINATED SOLVENTS	11/5/1999	3A	5	E	
DALLAS	REM/CA		TOWN & COUNTRY CLEANERS	55312	11834 INWOOD RD, DALLAS	32.9099	-96.8185	CHLORINATED SOLVENTS	2/4/2002	2A	2B	E	
DALLAS	REM/DCRP		B&B CLEANERS	DC0131	1105 E. MAIN STREET	32.74636497	-96.99092179	CHLORINATED SOLVENTS	8/31/2007	5B	0		
DALLAS	REM/DCRP		BROADWAY CREEK SHOPPING CENTER	DC0244	6501 DUCK CREEK DR, GARLAND, TX	32.84573902	-96.59768672	CHLORINATED SOLVENTS	10/29/2013	5B	0		
DALLAS	REM/DCRP		COMET 1 HR CLEANERS	DC0345	5315 GREENVILLE AVE, DALLAS, TX	32.85154331	-96.77031306	CHLORINATED SOLVENTS	2/24/2021	5B	0		
DALLAS	REM/DCRP		COMET CLEANERS	DC0223	12817 PRESTON RD STE 121 , DALLAS, TX	32.92335222	-96.8044875	CHLORINATED SOLVENTS	1/23/1996	5B	4	E	
DALLAS	REM/DCRP	*	COMET CLEANERS	DC0380	321 SOUTH CEDAR RIDGE DRIVE, DUNCANVILLE, TX	32.648596	-96.926549	CHLORINATED SOLVENTS	2/26/2024	5B	2A	E	
DALLAS	REM/DCRP		COMO CLEANERS	DC0267	16601 ADDISON RD, STE 101, ADDISON, TX	32.97730296	-96.83111208	CHLORINATED SOLVENTS	8/6/2015	5B	0		
DALLAS	REM/DCRP		CORRIGAN'S PROPERTIES	DC0020	4222 OAK LAWN AVENUE, DALLAS	32.82027856	-96.80193328	CHLORINATED SOLVENTS	8/1/2001	5B	2A	E	
DALLAS	REM/DCRP		COUNTRY CLUB CLEANERS	DC0042	2901 VALLEY VIEW LANE,DALLAS	32.92488405	-96.88081398	CHLORINATED SOLVENTS	10/23/1998	5B	4	E	
DALLAS	REM/DCRP		CRAFTSMAN CLEANERS	DC0214	303 SPRING CREEK VILLAGE , DALLAS, TX	32.95132004	-96.77091658	CHLORINATED SOLVENTS	12/3/2010	5B	2A	E	
DALLAS	REM/DCRP		DRY CLEANER SUPER CENTER	DC0293	8547 S HAMPTON RD, DALLAS, TX	32.64403885	-96.8576498	CHLORINATED SOLVENTS	4/28/2017	5B	4	E	
DALLAS	REM/DCRP		ECO CLEANERS	DC0364	4330 LOVERS LN, DALLAS, TX	32.85148058	-96.80982456	CHLORINATED SOLVENTS	12/1/2022	5B	2A	E	
DALLAS	REM/DCRP		FMR COMET CLEANERS	DC0333	4414 GUS THOMASSON RD, MESQUITE, TX	32.82421879	-96.64472366	CHLORINATED SOLVENTS	3/18/2020	5B	0		

TCEQ SFR-56-24 • Joint Groundwater Monitoring and Contamination Report, 2024

COUNTY	DIVISION	NEW	FILE NAME	FILE NUMBER	LOCATION	LATITUDE	LONGITUDE	CONTAMINANTS	DATE	ESC	ASC	DATA QUALITY	5.236
DALLAS	REM/DCRP		FMR CONTINENTAL CLEANERS	DC0062	3333 W CAMP WISDOM ROAD, DALLAS	32.66310338	-96.87557979	CHLORINATED SOLVENTS	3/16/2006	5B	0		
DALLAS	REM/DCRP		FMR DRY CLEANER LEASE SPACE	DC0308	4812 BRYAN ST, DALLAS, TX	32.80329791	-96.77369688	CHLORINATED SOLVENTS	7/25/2018	5B	2A	E	
DALLAS	REM/DCRP		FMR DRY CLEANER SUPER CENTER	DC0200	2130 NORTH BELTLINE ROAD	32.79290497	-96.59522326	CHLORINATED SOLVENTS	11/1/2009	5B	0		
DALLAS	REM/DCRP		FMR GAINES CLEANERS	DC0146	2450 JOE FIELD ROAD	32.89232835	-96.89584027	CHLORINATED SOLVENTS	2/19/2008	5B	0		
DALLAS	REM/DCRP		FMR NEWSOME DRY CLEANING & LAUNDRY	DC0107	901 EAST IRVING BLVD, IRVING	32.81292705	-96.93642998	CHLORINATED SOLVENTS	2/5/2001	5B	0		
DALLAS	REM/DCRP		FORMER CARROLLTON CLEANERS	DC0084	1108 JOSEY ROAD, CARROLLTON	32.95560837	-96.88967372	CHLORINATED SOLVENTS	7/27/2006	5B	2A	E	
DALLAS	REM/DCRP		FORMER COWBOY CLEANERS	DC0159	1115 COKER ST.	32.85385272	-96.95985012	CHLORINATED SOLVENTS	6/26/2008	5B	2A	E	
DALLAS	REM/DCRP		FORMER DIAMOND CLEANERS	DC0383	4442 S HAMPTON RD, DALLAS, TX	32.689819	-96.855886	CHLORINATED SOLVENTS	7/30/2024	5B	2A	E	
DALLAS	REM/DCRP		FORMER JACKSON CLEANERS	DC0186	3407 HUDNALL	32.82646405	-96.82373598	CHLORINATED SOLVENTS	8/19/1992	5B	0		
DALLAS	REM/DCRP	*	FORMER JACKSONS CLEANERS	DC0381	4825 LEMMON AVE, DALLAS, TX	32.821999	-96.817944	CHLORINATED SOLVENTS	3/26/2024	5B	2A	E	
DALLAS	REM/DCRP		FORMER MANHATTAN CLEANERS	DC0110	11909 PRESTON ROAD	32.91144705	-96.80475698	CHLORINATED SOLVENTS	4/27/2000	5B	4	E	
DALLAS	REM/DCRP		FORTY MINUTE CLEANERS	DC0374	1644 MARTIN LUTHER KING JR BLVD, DALLAS, TX	32.761644	-96.776599	CHLORINATED SOLVENTS	5/16/2023	5B	2A	E	
DALLAS	REM/DCRP		MACKLIN CLEANERS	DC0269	2802 N HENDERSON AVE, DALLAS, TX	32.819649	-96.783488	CHLORINATED SOLVENTS	11/4/2015	5B	2A	E	
DALLAS	REM/DCRP		MARTINS DRY CLEAN EXPRESS	DC0153	155 HOWELL STREET	32.78762205	-96.82029598	CHLORINATED SOLVENTS	5/1/2008	5B	0		
DALLAS	REM/DCRP		MERCURY CLEANERS	DC0290	1044 W CAMP WISDOM RD, DALLAS, TX	32.66138472	-96.83927866	CHLORINATED SOLVENTS	3/31/2017	5B	2A	E	
DALLAS	REM/DCRP		MULBERRYS GARMET CARE	DC0359	205 N DENTON TAP RD, STE 100, COPPELL, TX	32.9737049	-96.99425734	CHLORINATED SOLVENTS	9/26/2022	5B	2A	E	
DALLAS	REM/DCRP		ONE HOUR MARTINIZING	DC0294	101 S COIT RD, STE 8, RICHARDSON TX	32.95071466	-96.76734992	CHLORINATED SOLVENTS	5/22/2017	5B	0		
DALLAS	REM/DCRP		ONE HOUR MARTINIZING 12	DC0305	2030 W GRAUWYLER RD, IRVING, TX	32.82858329	-96.97339511	CHLORINATED SOLVENTS	6/15/2018	5B	0		
DALLAS	REM/DCRP		ONE HOUR MARTINIZING 5	DC0302	2329 W SHADY GROVE RD, IRVING, TX	32.80082442	-96.97564586	CHLORINATED SOLVENTS	1/10/2018	5B	0		
DALLAS	REM/DCRP		POSH CLEANERS	DC0034	10031 MARCH LANE, DALLAS	32.88102905	-96.85763098	CHLORINATED SOLVENTS	8/5/2005	5B	0		
DALLAS	REM/DCRP		PREMIUM CLEANERS	DC0061	2217 MARSH LANE, CARROLLTON	32.97080605	-96.85634798	CHLORINATED SOLVENTS	2/16/2006	5B	4	E	
DALLAS	REM/DCRP		REGAL DRY CLEANERS	DC0371	301 E PIONEER PKWY STE A, GRAND PRAIRIE, TX	32.708319	-97.002213	CHLORINATED SOLVENTS	4/27/2023	5B	2A	E	
DALLAS	REM/DCRP		ROYAL CLEANERS	DC0285	8250 ABRAMS RD, DALLAS, TX	32.89240496	-96.74059556	CHLORINATED SOLVENTS	11/22/2016	5B	0		

TCEQ SFR-56-24 • Joint Groundwater Monitoring and Contamination Report, 2024

COUNTY	DIVISION	NEW	FILE NAME	FILE NUMBER	LOCATION	LATITUDE	LONGITUDE	CONTAMINANTS	DATE	ESC	ASC	DATA QUALITY	5.236
DALLAS	REM/DCRP		SHINE CLEANERS	DC0335	510 S CARRIER PKWAY STE 101, GRAND PRAIRE, TX	32.74071555	-97.01586122	CHLORINATED SOLVENTS	4/29/2020	5B	2A	E	
DALLAS	REM/DCRP		WALNUT ONE HOUR CLEANERS	DC0094	2947 WALNUT HILL LANE, DALLAS	32.88178305	-96.87897598	CHLORINATED SOLVENTS	9/11/2006	5B	2A	E	
DALLAS	REM/IOP		608 N HASKELL AVENUE SITE	1258	608 N HASKELL AVE, DALLAS	32.792636	-96.775028	TOLUENE, METHYL CYCLOHEXANE, BENZENE, CYCLOHEXANE, XYLENES, ETHYL BENZENE, ARSENIC, CUMENE (ISOPROPYLBENZENE), TPH	7/8/2022		6C	E	
DALLAS	REM/IOP	*	7-ELEVEN STORE NO 1055790	1292	1947 1951 AND 2007 N BECKLEY AVE DALLAS TX 75208, DALLAS	32.768157	-96.823371	ARSENIC	6/21/2024		0	E	
DALLAS	REM/IOP	*	A TRACT OF PROPERTY	1294	SOUTHWEST CORNER OF ROCK ISLAND RD AND HARDROCK RD 75050- 6513, GRAND PRAIRIE	32.814444	-97.021111	DICHLOROETHYLENE, CIS- 1,2-, TETRACHLOROETHYLENE, TRICHLOROETHYLENE	7/24/2024		0	E	
DALLAS	REM/IOP		ALLURE HOME FRAGRANCE SUPREME WIRELESS	1252	2632 FREEWOOD DR, DALLAS	32.870188	-96.8878	DICHLOROETHYLENE, CIS- 1,2-, TRICHLOROETHYLENE	3/7/2022		0	E	
DALLAS	REM/IOP		CACTUS DISPOSAL OF NORTH TEXAS	430	4960 SINGLETON BLVD, DALLAS	32.7647	-96.9033	ARSENIC, LEAD, BARIUM	6/3/2004		0	E	
DALLAS	REM/IOP		GSW RBD 420072	1211	13040 COIT RD, DALLAS	32.925739	-96.768597	TETRACHLOROETHYLENE, TRICHLOROETHYLENE	3/16/2021		6C	E	
DALLAS	REM/IOP		PROPOSED JACK SITE	1256	8825 CLARK RD, DALLAS	32.646292	-96.943209	METHYL CYCLOHEXANE, MTBE, NAPHTHALENE, PHENANTHRENE, BENZENE, BTEX, TPH, TX1005, >C12-C28, TPH, TX1005, C6-C12, ACENAPHTHENE, FLUORENE, ACENAPHTHYLENE, CYCLOHEXANE, CUMENE, ANTHRACENE, METHYL ETHYL KETONE, ETHYL BENZENE, DIBENZOFURAN	9/23/2022		6C	E	
DALLAS	REM/IOP		PROPOSED POPEYES SITE	1255	7030 W WHEATLAND RD, DALLAS	32.646506	-96.945503	METHYL CYCLOHEXANE, CYCLOHEXANE, TPH, TX1005, C6-C12, TPH, CUMENE (ISOPROPYLBENZENE), BENZENE, NAPHTHALENE, MTBE	8/10/2022		0	E	
DALLAS	REM/IOP		ST ANDREW KIM CATHOLIC CHURCH	792	2712 SWISS AVE, DALLAS	32.78	-96.78	ETHYL BENZENE, BENZENE, TPH, TRIMETHYLBENZENE, 1,2,4-, TOLUENE, XYLENES	9/21/2011		0	E	
DALLAS	REM/IOP		THE SOUTHWESTERN	970	5959 MAPLE AVE, DALLAS	32.823147	-96.840091	DICHLOROETHYLENE, 1,1-, DICHLOROETHYLENE, CIS- 1,2-, TETRACHLOROETHYLENE, TRICHLOROETHYLENE, VINYL CHLORIDE	9/4/2015		0	E	

TCEQ SFR-56-24 • Joint Groundwater Monitoring and Contamination Report, 2024

COUNTY	DIVISION	NEW	FILE NAME	FILE NUMBER	LOCATION	LATITUDE	LONGITUDE	CONTAMINANTS	DATE	ESC	ASC	DATA QUALITY	5.236
DALLAS	REM/PST		7 ELEVEN STORE 23379	120465	7037 LAKE JUNE, DALLAS	32.734702	-96.700447	GASOLINE	10/5/2017	2	2A	E,Q	
DALLAS	REM/PST		7 ELEVEN STORE 24039	120450	615 S MAIN ST, DUNCANVILLE	32.646175	-96.908853	GASOLINE	10/30/2017	2	2A	E,Q	
DALLAS	REM/PST		7 ELEVEN STORE 25764	121603	10690 WALNUT HILL LN, DALLAS	32.878674	-96.700754	GASOLINE	5/2/2022	2	2A	E,Q	
DALLAS	REM/PST		7 ELEVEN STORE 59515	121457	2052 FORT WORTH AVE, DALLAS	32.761879	-96.856373	GASOLINE	6/8/2021	2	2A	E,Q	
DALLAS	REM/PST		ABANDONED METROPOLITAN	116461	4121 METROPOLITAN, DALLAS	32.774816	-96.75033	UNKNOWN	2/28/2005	1B	1A	E,Q	
DALLAS	REM/PST		AVERITT EXPRESS	120748	611 W TRINITY BLVD, GRAND PRAIRIE	32.796327	-97.016692	DIESEL	4/19/2019	2	6	E,Q	
DALLAS	REM/PST		B & B PRODUCTS	120973	13525 C F HAWN FWY, DALLAS	32.676925	-96.602045	GASOLINE	6/28/2019	2	2A	E,Q	
DALLAS	REM/PST	*	BIG DADDYS GENERAL STORE	121617	3700 N INTERSTATE HIGHWAY 45, WILMER	32.621786	-96.693135	GASOLINE	1/10/2023	2	2A	E,Q	
DALLAS	REM/PST		BRUTON STORE	121135	9199 BRUTON RD, DALLAS	32.748967	-96.665931	DIESEL, GASOLINE	12/6/2020	2	2A	E,Q	
DALLAS	REM/PST	*	BUDDYS CHEVRON	121740	2360 VALWOOD PKWY, FARMERS BRANCH	32.93825	-96.901754	GASOLINE	5/19/2023	2	2A	E,Q	
DALLAS	REM/PST	*	BUSH GAS & MORE	121769	7201 VALLEY VIEW LN, IRVING	32.905849	-96.958201	GASOLINE	9/11/2023	2	6	E,Q	
DALLAS	REM/PST		BUY SAVE DISCOUNT BEER WINE	109655	5002 S 2ND AVE, DALLAS	32.759837	-96.742802	GASOLINE	6/23/1995	1B	1A	E,Q	
DALLAS	REM/PST		CARMAX 7115	121613	3100 SPUR 482, IRVING	32.838473	-96.900742	GASOLINE	1/12/2023	2	2A	E,Q	
DALLAS	REM/PST		CIRCLE S FOOD STOP 1	119894	1400 ROCK ISLAND RD, IRVING	32.814912	-96.96307	DIESEL, GASOLINE	12/17/2015	2	2A	E,Q	
DALLAS	REM/PST		CITY OF DESOTO SERVICE CENTER	120847	809 SPINNER RD, DESOTO	32.601036	-96.875161	GASOLINE	6/12/2019	1B	1A	E,Q	
DALLAS	REM/PST		COMMERCIAL LUBRICANTS	121511	6061 VAN HISE DR, DALLAS	32.77105	-96.917656	GASOLINE, DIESEL	6/1/2022	2	6	E,Q	
DALLAS	REM/PST		DALLAS COUNTY AUTO SERVICE CENTER SOUTH	121608	321 NORTHGATE DR, DESOTO	32.63042	-96.861717	DIESEL	3/6/2023	2	2A	E,Q	
DALLAS	REM/PST	*	DALLAS METAL FABRICATORS	121861	2817 LOGAN ST, DALLAS	32.77359	-96.774782	GASOLINE	5/8/2024	2	2A	E,Q	
DALLAS	REM/PST		DAUGHERTY TIRE SERVICE	121686	202 E IRVING BLVD, IRVING	32.813642	-96.944525	GASOLINE	5/1/2023	2	2A	E,Q	
DALLAS	REM/PST	*	DFW BIG RIG	121866	3434 EASY ST, DALLAS	32.807297	-96.876601	GASOLINE	6/5/2024	2	2A	E,Q	
DALLAS	REM/PST	*	DISD SERVICE CENTER I	121068	1604 SANGER AVE, DALLAS	32.764362	-96.781438	GASOLINE, DIESEL	10/1/2020	2	2A	E,Q	
DALLAS	REM/PST	*	DIXIE GAS STATION	121925	4191 BELT LINE RD, ADDISON	32.954666	-96.839331	GASOLINE, DIESEL	8/14/2024	1B	1A	E,Q	
DALLAS	REM/PST		ELITE FOOD MART	121263	1746 S CARRIER PKWY, GRAND PRAIRIE	32.720626	-97.015412	UNKNOWN	7/16/2020	2	2A	E,Q	
DALLAS	REM/PST		ENVIRONMENTAL IMPACT	120719	ADJACENT 920 N HWY 67, CEDAR HILL	32.605031	-96.929739	GASOLINE, DIESEL	4/26/2019	5B	2A	E,Q	

TCEQ SFR-56-24 • Joint Groundwater Monitoring and Contamination Report, 2024

COUNTY	DIVISION	NEW	FILE NAME	FILE NUMBER	LOCATION	LATITUDE	LONGITUDE	CONTAMINANTS	DATE	ESC	ASC	DATA QUALITY	5.236
DALLAS	REM/PST		ENVIRONMENTAL IMPACT OF CEDAR HILL UTILITY CORRIDOR	121282	207 S CLARK RD, CEDAR HILL	32.58705	-96.942728	UNKNOWN	7/13/2021	5B	2A	E,Q	
DALLAS	REM/PST		EZ MART 4624	121507	7014 N STEMMONS FWY, DALLAS	32.815353	-96.866284	DIESEL	4/11/2022	2	6	E,Q	
DALLAS	REM/PST		FINA MART	121415	1612 E MAIN ST, GRAND PRAIRIE	32.748204	-96.983849	GASOLINE	5/24/2021	2	2A	E,Q	
DALLAS	REM/PST		FORMER LOOP 12 FINA	121204	1900 E ST HWY 356, IRVING	32.809302	-96.920837	GASOLINE	4/23/2021	2	2A	E,Q	
DALLAS	REM/PST		FORMER MACPAC SERVICE STATION	114544	1215 W SHADY GROVE RD, IRVING	32.801367	-96.960669	GASOLINE	3/25/1999	2	2A	E,Q	
DALLAS	REM/PST		FORMER TEXACO STATION	121306	111 W DAVIS ST, DALLAS	32.750064	-96.823439	GASOLINE, DIESEL	10/14/2021	2	2A	E,Q	
DALLAS	REM/PST		FRITO-LAY PEPSICO	121533	3548 DUNCANVILLE RD, DALLAS	32.700842	-96.904679	UNKNOWN	9/6/2022	2	6	E,Q	
DALLAS	REM/PST		FUEL TOWN	120161	2201 W NORTHWEST HWY, DALLAS	32.864677	-96.899344	DIESEL, GASOLINE	11/4/2016	2	2A	E,Q	
DALLAS	REM/PST		GATEWAY 24	121170	3915 LINFIELD RD, DALLAS	32.714483	-96.758243	GASOLINE	9/23/2020	2	2A	E,Q	
DALLAS	REM/PST		GATEWAY 24	121637	3915 LINFIELD RD, DALLAS	32.714483	-96.758243	GASOLINE	1/25/2023	2	2A	E,Q	
DALLAS	REM/PST		GOLDEN W MOBILE HOMES PARK	106023	6250 LYONS RD, GARLAND	32.839186	-96.566866	GASOLINE	1/11/1993	5B	2A	E,Q	
DALLAS	REM/PST		GULF 60105959	97179	514 S BECKLEY AVE, DALLAS	32.741544275	-96.8224623	GASOLINE	1/5/2021	1B	6	E,Q	
DALLAS	REM/PST		KNOX SUPER STOP	115329	2221 IRVING BLVD, DALLAS	32.795091	-96.833275	UNKNOWN	1/7/2002	2	2A	E,Q	
DALLAS	REM/PST		LEW STERRETT JUSTICE CENTER	121446	111 COMMERCE ST, DALLAS	32.778382	-96.815231	DIESEL	10/21/2021	2	6	E,Q	
DALLAS	REM/PST		MAIN STOP FOOD STORE	120823	8209 PARK LN, DALLAS	32.871838	-96.764141	GASOLINE	8/8/2019	2	2A	E,Q	
DALLAS	REM/PST		MEO FOOD MART	121230	3803 S POLK ST, DALLAS	32.697303	-96.840295	GASOLINE	3/23/2021	2	6	E,Q	
DALLAS	REM/PST		N L SCHUTTE FOUNDATION DRILLING	120431	10606 SPANGLER RD, DALLAS	32.87185	-96.911414	DIESEL, GASOLINE	12/14/2017	2	2A	E,Q	
DALLAS	REM/PST		PIC N GO	121693	3443 W CAMPBELL RD, GARLAND	32.97409	-96.682184	GASOLINE	6/8/2023	2	2A	E,Q	
DALLAS	REM/PST		PROPOSED DOLLAR GENERAL	118489	3303 SOUTHERN OAKS BLVD, DALLAS	32.716701	-96.775786	UNKNOWN	1/21/2011	2	2A	E,Q	
DALLAS	REM/PST		RACETRAC 569	121199	5151 LEMMON AVE, DALLAS	32.824771	-96.821321	GASOLINE	1/15/2021	1B	1A	E,Q	
DALLAS	REM/PST		RACETRAC 613	121721	10707 MILLER RD, DALLAS	32.894867	-96.699861	DIESEL	6/29/2023	2	6	E,Q	
DALLAS	REM/PST		RAY BROCK OLD TEXACO	117058	2743 CEDAR CREST BLVD, DALLAS	32.74043	-96.789185	UNKNOWN	5/18/2006	5B	2A	E,Q	
DALLAS	REM/PST	*	RICHARDSON SQUARE MART TEXACO	121525	1401 E BELT LINE RD, RICHARDSON	32.945578	-96.699186	GASOLINE	7/22/2022	2	2A	E,Q	
DALLAS	REM/PST		SAVE WAY	117912	1802 SE 14TH ST, GRAND PRAIRIE	32.720357	-96.985575	UNKNOWN	4/23/2007	2	2A	E,Q	

TCEQ SFR-56-24 • Joint Groundwater Monitoring and Contamination Report, 2024

COUNTY	DIVISION	NEW	FILE NAME	FILE NUMBER	LOCATION	LATITUDE	LONGITUDE	CONTAMINANTS	DATE	ESC	ASC	DATA QUALITY	5.236
DALLAS	REM/PST		SEAGO PANTRY	120688	15130 SEAGOVILLE RD, DALLAS	32.687665	-96.589239	GASOLINE	3/20/2019	2	6	E,Q	
DALLAS	REM/PST		SHELL 4043	120707	14040 COIT RD, DALLAS	32.939438	-96.768583	GASOLINE	1/9/2019	2	2A	E,Q	
DALLAS	REM/PST		SHELL FOOD MART	121713	8015 C F HAWN FWY, DALLAS	32.713001	-96.684299	GASOLINE	6/7/2023	1B	1A	E,Q	
DALLAS	REM/PST	*	SHELL ON THE GO	121906	7101 LAKE JUNE RD, DALLAS	32.73464	-96.699768	UNKNOWN	6/28/2024	2	2A	E,Q	
DALLAS	REM/PST		SHELL QUICKSTOP	120702	489 E FM 1382, CEDAR HILL	32.590434	-96.934189	GASOLINE	2/26/2019	2	2A	E,Q	
DALLAS	REM/PST		SOUTHSIDE AMZ	121483	4625 S BUCKNER BLVD, DALLAS	32.777845	-96.683052	GASOLINE	6/29/2022	2	6	E,Q	
DALLAS	REM/PST		STAR MART	121512	917 SW 3RD ST, GRAND PRAIRIE	32.734448	-97.005648	GASOLINE	7/18/2022	2	6	E,Q	
DALLAS	REM/PST		STOP N GO 2003	121638	5518 ALPHA RD, DALLAS	32.932471	-96.812503	GASOLINE	3/10/2023	2	2A	E,Q	
DALLAS	REM/PST		TETCO 748	116901	2525 N JOSEY LN, CARROLLTON	32.984495	-96.89062	UNKNOWN	6/26/2006	1B	1A	E,Q	
DALLAS	REM/PST		TEXACO FOOD MART	117967	12950 COIT RD, DALLAS	32.923049	-96.768596	UNKNOWN	11/19/2008	2	2A	E,Q	
DALLAS	REM/PST		VACANT COMMERCIAL BUILDING	121260	1014 MAIN ST, GARLAND	32.912439	-96.643222	GASOLINE	8/21/2021	2	6	E,Q	
DALLAS	REM/PST		WHIP IN 116	121372	1101 HWY 80 E, MESQUITE	32.793197	-96.612869	HYDR FLUID, GASOLINE, WASTE OIL, DIESEL	6/17/2020	2	6	E,Q	
DALLAS	REM/PST		WHIP IN MARKET	120430	7460 S WESTMORELAND RD, DALLAS	32.6554	-96.884993	DIESEL, GASOLINE	1/17/2018	2	2A	E,Q	
DALLAS	REM/SF		BIO-ECOLOGY SYSTEMS INC	SUP025	4100 E JEFFERSON ST, GRAND PRAIRIE	32.744033	-96.936386	METALS	12/30/1982	5B	5	E, Q, V3	
DALLAS	REM/SF		DELFASCO FORGE DIVISION	SUP180	114 NE 28TH STREET, GRAND PRAIRIE, TX	32.750287	-96.963079	PCE, TCE, CIS-1,2-DCE, 1,1-DICHLOROETHENE, VINYL CHLORIDE	9/25/2003	5A	3	E, Q, V3	
DALLAS	REM/SF		LANE PLATING WORKS INC	SUP179	5322 BONNIE VIEW RD, DALLAS, TX	32.687889	-96.769484	CHROMIUM, HEXAVALENT CHROMIUM, PFOS, PFHXS	2/24/2016	5A	3	E, Q, V3	
DALLAS	REM/VCP		1401 WEST COMMERCE PROPERTY	3204	1401 W COMMERCE ST, DALLAS	32.773086	-96.843517	CHLORINATED SOLVENTS, TPH	10/21/2021	0B	2A	E	
DALLAS	REM/VCP	*	1444 OAK LAWN AVENUE PROPERTY	3335	1444 OAK LAWN AVE, DALLAS	32.793888	-96.82	VOCS	6/17/2024	0B	1B	E	
DALLAS	REM/VCP		212 S BUCKNER BLVD DEVELOPMENT	3209	212 S BUCKNER BLVD, DALLAS	32.715081	-96.682313	TPH, CHLORINATED SOLVENTS, METALS	10/31/2022	0B	2A	E	
DALLAS	REM/VCP	*	2314 AND 2318 BEATRICE ST PROPERTIES	3341	2314 AND 2318 BEATRICE STREET DALLAS TX 75208, DALLAS	32.771622	-96.823789	CHLORINATED SOLVENTS	9/11/2024	0B	1A	E	
DALLAS	REM/VCP		2401 MCKINNEY AVE PROPERTY	3092	2401 2421 2425 MCKINNEY AVE & 2507 2515 FAIRMOUNT ST, DALLAS	32.794915	-96.802569	CHLORINATED SOLVENTS, TPH, VOCS	12/29/2019	0B	3	E	
DALLAS	REM/VCP		2631 AND 2635 BRENNER DRIVE PROPERTY	3262	2631 AND 2635 BRENNER DR, DALLAS	32.872463	-96.887793	VOCS	11/18/2022	0B	2A	E	
DALLAS	REM/VCP		2675 BRENNER DRIVE PROPERTY	3261	2675 BRENNER DR, DALLAS	32.872544	-96.885003	VOCS	7/14/2022	0B	2A	E	

TCEQ SFR-56-24 • Joint Groundwater Monitoring and Contamination Report, 2024

COUNTY	DIVISION	NEW	FILE NAME	FILE NUMBER	LOCATION	LATITUDE	LONGITUDE	CONTAMINANTS	DATE	ESC	ASC	DATA QUALITY	5.236
DALLAS	REM/VCP		2ND AND ASH DEVELOPMENT	3228	3525 ASH LN, DALLAS	32.78149	-96.76934	CHLORINATED SOLVENTS	6/14/2022	0B	2A	E	
DALLAS	REM/VCP		4001 IRVING BLVD PROPERTY	3185	4001 4003 4007 IRVING BLVD 3918 3920 HALIFAX ST, DALLAS	32.810277	-96.884444	PAHS, TPH	12/22/2020	0B	1A	E	
DALLAS	REM/VCP		515 NORTH CARROLL AVENUE 4420	1193	515 N CARROLL AVE, DALLAS	32.794545	-96.771214	CHLORINATED SOLVENTS	5/30/2000	0B	2A	E	
DALLAS	REM/VCP		7901 JOHN W CARPENTER FREEWAY	2975	7901 JOHN W CARPENTER FWY, DALLAS	32.819259	-96.874996	CHLORINATED SOLVENTS, METALS, VOCS	7/16/2018	0B	1A	E	
DALLAS	REM/VCP		BECKLEY BEATRICE PROPERTY	3263	2215 2303 2307 2319 N BECKLEY DR AND 2300 BEATRICE ST, DALLAS	32.771377	-96.823332	TPH	11/21/2022	0B	1A	E	
DALLAS	REM/VCP		CENTRAL SERVICE CENTER	2901	3111 DAWSON ST, DALLAS	32.781608	-96.776184	CHLORINATED SOLVENTS, VOCS	3/24/2015	0B	1A	E	
DALLAS	REM/VCP		COCKRELL TRACT - LOT E	2559	700 S STEMMONS FWY, DALLAS	32.770406	-96.804893	VOCs, TPH, METALS	12/17/2012	0B	1A	E	
DALLAS	REM/VCP		COMET DRY CLEANERS	1473	12817 PRESTON RD STE 121, DALLAS	32.923313	-96.804917	CHLORINATED SOLVENTS, METALS, VOCs, TPH	5/28/2002	0B	5	E	
DALLAS	REM/VCP		COMMERCIAL PROPERTY 11135 HARRY HINES BLVD	2513	11135 HARRY HINES BLVD, DALLAS	32.887674	-96.888843	CHLORINATED SOLVENTS, TPH, VOCs, SVOCs	8/16/2012	0B	2A	E	
DALLAS	REM/VCP		COMMERCIAL PROPERTY AT 2112 S LAMAR STREET	3184	2106 2112 S LAMAR ST 1100 1110 CORINTH ST 2107 2117 PARNELL ST, DALLAS	32.765046	-96.788105	TPH	11/19/2020	0B	2A	E	
DALLAS	REM/VCP		COMMERCIAL PROPERTY AT 2900 W KINGSLEY	3089	2834 2850 2900 W KINGSLEY RD & 2937 OAKLAND AVE, GARLAND	32.878146	-96.67384	CHLORINATED SOLVENTS, TPH, TPH, VOCs	8/22/2019	0B	2A	E	
DALLAS	REM/VCP		COMMERCIAL PROPERTY AT 1813 W COMMERCE STREET	3183	1813 W COMMERCE ST, DALLAS	32.77311	-96.84846	METALS	10/1/2021	0B	5	E	
DALLAS	REM/VCP		COPELL CROSSING SHOPPING CENTER	3090	757 & 761 MACARTHUR BLVD, COPPELL	32.954514	-96.958856	CHLORINATED SOLVENTS	7/1/2020	0B	2A	E	
DALLAS	REM/VCP		DEEPWOOD & LOOP 12	1457	NO ADDRESS SOUTH OF LOOP 12 BETWEEN LONG ACRE ROAD AND SOUTH JIM MILLER ROAD---LANDFILLS, DALLAS	32.707393	-96.705483	METALS	4/24/2002	0B	5	E	
DALLAS	REM/VCP		DFW NORTHEAST CARGO FREIGHT AREA	1460	STATE HWY 360 WEST HWY 183 SOUTH HWY 114 AND 121 NORTH STATE HWY 161 EAST CARGO FREIGHT AREA NO ADDRESS, DALLAS	32.914498	-97.018477	CHLORINATED SOLVENTS, PETROLEUM (BTEX), TPH, METALS	4/30/2002	0B	5	E	
DALLAS	REM/VCP		DUB THOMPSON LANDFILL	958	SEC BELT LINE AND LUNA ROAD ABANDONED LANDFILL, CARROLLTON	32.9494	-96.9219	TPH, VOCs, SVOCs, METALS, CHLORINATED SOLVENTS	4/20/1999	0B	4	E	
DALLAS	REM/VCP		FAIR PARK COMMUNITY PARK	3274	4105 S FITZHUGH AVE AND 1711 GAISFORD ST, DALLAS	32.777632	-96.753456	CHLORINATED SOLVENTS	2/14/2023	0B	2A	E	

COUNTY	DIVISION	NEW	FILE NAME	FILE NUMBER	LOCATION	LATITUDE	LONGITUDE	CONTAMINANTS	DATE	ESC	ASC	DATA QUALITY	5.236
DALLAS	REM/VCP		FORMER CONTINENTAL GIN PROPERTY AND TRUNK AVENUE SITE	3016	3309 ELM ST, DALLAS	32.786388	-96.777777	CHLORINATED SOLVENTS, METALS, VOCS	5/15/2019	0B	2A	E	
DALLAS	REM/VCP		FORMER DALLAS FOUNDATION DRILLING	3287	1722 AND 1736 PLANTATION RD, DALLAS	32.820691	-96.854325	CHLORINATED SOLVENTS, METALS	12/20/2021	0B	0	E	
DALLAS	REM/VCP		FORMER DALLAS PLATING	2180	715 W DAVIS ST, DALLAS	32.749852	-96.834891	CHLORINATED SOLVENTS	6/30/2008	0B	4	E	
DALLAS	REM/VCP		FORMER STANDARD FIXTURES FACILITY	2920	913 POWHATTAN ST & 1218 1222 1226 S LAMAR ST, DALLAS	32.769128	-96.796608	METALS	5/22/2018	0B	3	E	
DALLAS	REM/VCP		FORMER ZEP MANUFACTURING FACILITY	2906	8605 CARPENTER FWY, DALLAS	32.8225	-96.880555	VOCS	9/25/2017	0B	2A	E	
DALLAS	REM/VCP		GALLOWAY CROSSING SHOPPING CENTER	2637	2110 N GALLOWAY AVE, MESQUITE	32.7948	-96.6105	CHLORINATED SOLVENTS	12/19/2013	0B	3	E	
DALLAS	REM/VCP		GASTON AND HALL PROPERTY	2741	3301 GASTON AVE, DALLAS	32.790172	-96.782261	CHLORINATED SOLVENTS	4/16/2015	0B	4	E	
DALLAS	REM/VCP		GE APPARATUS REPAIR CENTER	3187	3202 MANOR WAY, DALLAS	32.83174	-96.83463	TPH, VOCS, CHLORINATED SOLVENTS, METALS, PCBS / PBBS, SVOCS	5/26/2022	0B	2A	E	
DALLAS	REM/VCP		HASKELL AND ASH DEVELOPMENT	3310	4000 ASH LN, DALLAS	32.785008	-96.76688	CHLORINATED SOLVENTS	7/15/2022	0B	1A	E	
DALLAS	REM/VCP		HYDRAULIC CYLINDER MANUFACTURING	1574	600 W BELT LINE RD, LANCASTER	32.58565	-96.765457	VOCS	3/4/2003	0B	4	E	
DALLAS	REM/VCP		JEFFRIES-MEYERS-MERLIN NEIGHBORHOOD PARCELS	3216	2401 2405 2409 2412 2418 2421 2427 2435 2507 2510 2514 2518 MERLIN ST 2404 2422 MEYERS ST 2405 2413 2426 2430 2431 2502 2505 2510 2513 2514 2518 AND 2525 JEFFRIES ST, DALLAS	32.7749	-96.7734	CHLORINATED SOLVENTS	3/16/2022	0B	2A	E	
DALLAS	REM/VCP		LAWNVIEW DALLAS	3180	5427 FORNEY RD 4585 5323 LAWNVIEW AVE 5219 MILITARY PKWY, DALLAS	32.786983	-96.726253	METALS, SVOCS	6/9/2020	0B	2A	E	
DALLAS	REM/VCP		LOCO PROPERTIES	3042	7 SITES GENERALLY BOUNDED BY MAIN ST COMMERCE ST S CESAR CHAVEZ BLVD AND PEARL EXPWY, DALLAS	32.782173	-96.790803	TPH	10/25/2019	0B	2A	E	
DALLAS	REM/VCP		LOT 2, ARTISAN ADDITION	912	NWC JOSEY LANE/WINTERGREEN STREET VACANT LOT 1 ACRE, CARROLLTON	32.9417	-96.8911	METALS, PETROLEUM (BTX), CHLORINATED SOLVENTS	1/21/1999	0B	5	E	
DALLAS	REM/VCP		MARSHALL PLAZA II SITE	3251	301-329 W MARSHALL DR EXCLUDING FUEL STATION AT SEC W MARSHALL DR AND SW 3RD ST, GRAND PRAIRIE	32.71975	-97.006494	VOCS	10/24/2022	0B	2A	E	
DALLAS	REM/VCP		MCGEAN ROHCO	1089	1388 CRAMPTON ST, DALLAS	32.802341	-96.837512	PESTICIDES	11/30/1999	0B	2A	E	

TCEQ SFR-56-24 • Joint Groundwater Monitoring and Contamination Report, 2024

COUNTY	DIVISION	NEW	FILE NAME	FILE NUMBER	LOCATION	LATITUDE	LONGITUDE	CONTAMINANTS	DATE	ESC	ASC	DATA QUALITY	5.236
DALLAS	REM/VCP		OAKDALE II	3301	468 W OAKDALE RD 504 W OAKDALE RD AND 100 E OAKDALE RD, GRAND PRAIRIE	32.793889	-97.002064	METALS, TPH	10/13/2023	0B	1A	E	
DALLAS	REM/VCP		PAUL QUINN COLLEGE	1903	3709 SIMPSON STUART RD, DALLAS	32.6761	-96.7593	VOCS	2/10/2006	0B	5	E	
DALLAS	REM/VCP		PEARL ST PARKING LOT	3313	711 N PEARL ST DALLAS TX 75201, DALLAS	32.786392	-96.796244	CHLORINATED SOLVENTS, SVOCs, VOCs	5/23/2023	0B	1A	E	
DALLAS	REM/VCP		PEELER STREET PROPERTY	3188	6125 PEELER ST, DALLAS	32.830193	-96.832758	CHLORINATED SOLVENTS, VOCs, METALS	11/3/2021	0B	2B	E	
DALLAS	REM/VCP		PROPOSED MAINTENANCE DISTRICT 2 SERVICE CENTER	3199	10770 AND 10818 C F HAWN FWY, DALLAS	32.694322	-96.64043	CHLORINATED SOLVENTS, METALS	8/19/2019	0B	1A	E	
DALLAS	REM/VCP		PSW WEST DALLAS URBAN VILLAGE	3225	400 W MAIN ST, DALLAS	32.77476	-96.83045	TPH	5/19/2022	0B	2A	E	
DALLAS	REM/VCP		RAYTHEON JUPITER RD	2029	1200 S JUPITER RD, GARLAND	32.9022	-96.6814	CHLORINATED SOLVENTS, VOCs	2/13/2007	0B	5	E	
DALLAS	REM/VCP		REBAR FACILITY	3305	4700 SINGLETON BLVD, DALLAS	32.777596	-96.897824	VOCs	9/27/2023	0B	2B	E	
DALLAS	REM/VCP	*	RIDGEWOOD SHOPPING CENTER	3328	3005 TO 3035 S FIRST STREET 75041, GARLAND	32.879995	-96.632074	CHLORINATED SOLVENTS, TPH, VOCs	11/15/2023	0B	1A	E	
DALLAS	REM/VCP		SHARP COMMONWEALTH TRACTS	3248	5020 5124 SHARP ST AND 25 COMMONWEALTH DR, DALLAS	32.809819	-96.8691	CHLORINATED SOLVENTS, TPH	9/13/2022	0B	2A	E	
DALLAS	REM/VCP		SHOT FABRICATION BUILDING	2763	2727 N WESTMORELAND RD, DALLAS	32.7767	-96.8745	METALS	4/18/2016	0B	2A	E	
DALLAS	REM/VCP		SIMPKINS SITE	2210	6000 E SOUTH LOOP 12, DALLAS	32.7583	-96.72	METALS, CHLORINATED SOLVENTS	7/31/2008	0B	5	E	
DALLAS	REM/VCP		SWC OF MIDWAY RD AND LBJ FWY	2607	12789 AND 12801 MIDWAY RD AND 3902 4002 AND 4017 HARVEST HILL RD, DALLAS	32.922566	-96.839499	CHLORINATED SOLVENTS, TPH	8/28/2013	0B	5	E	
DALLAS	REM/VCP		TAYLOR PUBLISHING	3103	1550 W MOCKINGBIRD LN, DALLAS	32.820833	-96.859722	METALS, PETROLEUM (BTX)	1/1/1987	0B	6D	E	
DALLAS	REM/VCP		TEXAS INSTRUMENTS - CENTRAL EX	374	13500 N CENTRAL EXPY, DALLAS	32.930833	-96.755555	CHLORINATED SOLVENTS, VOCs	10/10/1996	0B	4	E	
DALLAS	REM/VCP	*	THE CEDARS BUILDING	3329	2102 S CESAR CHAVEZ BLVD, DALLAS	32.771789	-96.781108	METALS, TPH	5/10/2023	0B	1A	E	
DALLAS	REM/VCP		THE COWAN PROPERTY PROPOSED LOT 1	3275	2370 E CENTERVILLE RD GARLAND TX 75040, GARLAND	32.896111	-96.597877	METALS	2/27/2023	0B	3	E	
DALLAS	REM/VCP		TOWNGATE PLAZA	3174	1901 NORTHWEST HWY, GARLAND	32.865396	-96.656998	CHLORINATED SOLVENTS	1/11/2022	0B	2B	E	
DALLAS	REM/VCP		TRINITY PORTLAND TRACT TP-100	3160	5051 MEXICANA RD, DALLAS	32.7942	-96.9062	CHLORINATED SOLVENTS, METALS, TPH, VOCs	10/1/2021	0B	1A	E	
DALLAS	REM/VCP		URBAN FARM	2937	606 AND 700 S GOOD LATIMER EXPWY, DALLAS	32.779832	-96.78444	CHLORINATED SOLVENTS	2/29/2016	0B	2A	E	

TCEQ SFR-56-24 • Joint Groundwater Monitoring and Contamination Report, 2024

COUNTY	DIVISION	NEW	FILE NAME	FILE NUMBER	LOCATION	LATITUDE	LONGITUDE	CONTAMINANTS	DATE	ESC	ASC	DATA QUALITY	5.236
DALLAS	REM/VCP		US TOP HAT CLEANERS	1476	2540 GUS THOMASSON RD, DALLAS	32.834577	-96.673853	CHLORINATED SOLVENTS	6/11/2002	0B	5	E	
DALLAS	REM/VCP		VALWOOD PARKWAY PARCELS	3162	2710 & 2784 VALWOOD PKWY FARMERS BRANCH TX 75234 -3530, FARMERS BRANCH	32.9378	-96.8857	VOCS	10/21/2021	0B	6C	E	
DALLAS	REM/VCP		VICEROY PROPERTY	3172	1314 VICEROY DR, DALLAS	32.829492	-96.878008	VOCS	8/30/2021	0B	2A	E	
DALLAS	REM/VCP		VOGEL ALCOVE	2253	NORTHERN CORNER OF GRIFFIN STREET WEST AND SOUTH AKARD STREET, DALLAS	32.7729	-96.7947	VOCS, TPH	3/4/2009	0B	4	E	
DALLAS	REM/VCP		WILLOW COMMERCE II	3203	4003 COMMERCE ST, DALLAS	32.783642	-96.770103	VOCS	4/18/2022	0B	2A	E	
DALLAS	WPD/MSW		CASTLE LANDFILL (PRE-SUBTITLE D ONLY)	MSW01062A	.3 MILE NE OF CASTLE DRIVE AND ROWLETT ROAD IN GARLAND CITY LIMITS	32.932220459	-96.580558777	MW-5A, 8C: METALS (BA); MW-14B: METALS (AS, CO, NI); VOCS (CB; 1,4-DICHLOROBENZENE); MW-20: VOCS (CIS-1,2-DCE); MW-21: VOCS (CB; CIS-1,2-DCE); MW-22: METALS(AS); VOCS (CIS-1,2-DCE; 1,1-DCE; TCE); OW-20: VOCS (CIS-1,2-DCE)	6/21/1994	2B	2B	E,Q,V2	
DALLAS	WPD/MSW		CITY OF GRAND PRAIRIE LANDFILL (PRE-SUBTITLE D AND SUBTITLE D)	MSW00996C	.5 MILES E OF MYERS ROAD 750 FEET N OF IH 30 IN GRAND PRAIRIE CITY LIMITS	32.771671295	-96.949996948	MW-5A, 8: METALS (BARIUM); MW-6: METALS (COBALT); MW-9: VOCS (1,2-DICHLOROETHANE)	12/1/1998	2B	2B	E,Q,V2	
DALLAS	WPD/MSW		HUTCHINS LANDFILL (PRE-SUBTITLE D ONLY)	MSW01236A	1.75 MILE E NE OF IH 45 AND IH 20 INTERSECTION 750 FEET S OF IH 20 E END LANGDON DR	32.669998169	-96.699996948	MW17-10A: METALS (AS, BA); VOCS (CHLOROBENZENE); MW17-11A: METALS (AS, BA); VOCS (CHLOROBENZENE, 1,4-DICHLOROBENZENE); MW92-13A: METALS (AS, BA, CO, NI); VOCS (CHLOROBENZENE, 1,4-DICHLOROBENZENE)	6/24/2011	2B	4	E,V2	
DALLAS	WPD/MSW		MCCOMMAS BLUFF LANDFILL (PRE-SUBTITLE D AND SUBTITLE D)	MSW00062	5100 YOUNGBLOOD ROAD AND MCCOMMAS BLUFF	32.684169769	-96.718330383	MW-12: METALS (ARSENIC); VOCS (1,4-DICHLOROBENZENE); MW-14R: METALS (BARIUM, COPPER)	6/14/2019	2B	2B	E,Q,V2	
DALLAS	WPD/MSW		TRINITY OAKS LANDFILL (PRE-SUBTITLE D ONLY)	MSW00556	7 MILES S OF MESQUITE .5 MILE SE OF INTERSECTION OF INTERSTATE HIGHWAY 635 AND US HIGHWAY 175	32.680828094	-96.629997253	MW-9: VOCS (1,4-DICHLOROBENZENE; CHLOROBENZENE)	7/31/2019	2B	2B	E,Q,V2	
DAWSON	REM/CA		TEXAS DEPT OF TRANSPORTATION LAMESA MAINTENANCE FACILITY	F0493	1613A N HIGHWAY 87, LAMESA	32.761644	-101.943192	PAHS, METALS, VOCS, SVOCs	8/19/1998	2A	5	E;Q;V2	
DAWSON	REM/PST		CHAPAS SERVICE	94305	411 N BRYAN AVE, LAMESA	32.734314	-101.961413	GASOLINE	12/12/1989	5B	2A	E,Q	

TCEQ SFR-56-24 • Joint Groundwater Monitoring and Contamination Report, 2024

COUNTY	DIVISION	NEW	FILE NAME	FILE NUMBER	LOCATION	LATITUDE	LONGITUDE	CONTAMINANTS	DATE	ESC	ASC	DATA QUALITY	5.236
DAWSON	REM/PST		JOHNSONS 66 STATION	93850	1102 N DALLAS AVE, LAMESA	32.742996	-101.952676	UNKNOWN	9/20/1989	5B	2A	E,Q	
DAWSON	REM/PST		LAMESA 66 TRUCK STOP	108399	HIGHWAY 87 SOUTH, LAMESA	32.706822	-101.925758	GASOLINE	7/8/1994	5B	2A	E,Q	
DAWSON	REM/PST		S & C OIL	92553	611 N 4TH ST, LAMESA	32.735348	-101.956016	GASOLINE	1/30/1989	5B	4	E,Q	
DAWSON	REM/PST		SERVICE STATION	92112	211 S DALLAS AVE, LAMESA	32.731697	-101.949736	GASOLINE	8/25/1988	5B	2A	E,Q	
DAWSON	REM/VCP		AGRILIANCE DRY FERTILIZER TERMINAL LAMESA	2415	125 N 22ND ST, LAMESA	32.75382	-101.952829	OTHER	7/15/2011	0B	4	E	
DEAF SMITH	REM/CA		HEREFORD FEED MILL	20746	100 S PROGRESSIVE RD, HEREFORD	34.826663	-102.371048	OTHER	9/21/2022	0A	2A	E	
DEAF SMITH	REM/PST		FAST STOP 18	120838	601 E 1ST ST, HEREFORD	34.817986	-102.392667	GASOLINE, DIESEL	10/11/2019	2	2A	E,Q	
DEAF SMITH	REM/PST		PUBLIC WORKS BUILDING	105059	116 W NEW YORK AVE, HEREFORD	34.812196	-102.398269	GASOLINE	8/20/1992	5B	2A	E,Q	
DEAF SMITH	REM/PST		SUN COUNTRY 599	113857	618 AVENUE K, HEREFORD	34.829038	-102.387689	GASOLINE, DIESEL	12/10/1998	2	2A	E,Q	
DEAF SMITH	REM/PST		TPC 14	97992	401 E 1ST ST, HEREFORD	34.816932	-102.394807	GASOLINE	2/8/1991	5B	6	E,Q	
DEAF SMITH	WQD/WQAS		HERFORD BY-PRODUCTS	WQ0001300000	APPROX 3.5 MI SW OF HERFORD ON HWY 60, 4.2 MI, SW OF INTX OF FM RD 1057 AND HWY 60	34.75417	-102.46555	NITRATE, TDS	10/12/2004	3A	5	E,Q	
DELTA	REM/PST		ABANDONED STATION	115745	930 E DALLAS AVE, COOPER	33.373607	-95.680516	UNKNOWN	1/9/2003	1B	1A	E,Q	
DENTON	REM/CA		HERITAGE CLEANERS LEWISVILLE	72894	1310 W MAIN ST, LEWISVILLE	33.041388	-97.028333	CHLORINATED SOLVENTS, PETROLEUM (BTEX)	1/30/2017	2C	4	E;Q	
DENTON	REM/CA		SAFETY-KLEEN SYSTEMS DENTON RECYCLING CENTER	65124	1722 COOPER CREEK RD, DENTON	33.2366	-97.08	PETROLEUM (BTEX)	1/22/1988	1B	5	E;Q	
DENTON	REM/DCRP		AMERICAN LAUNDERLAND	DC0365	410 N VALLEY PKWY STE 100, LEWISVILLE, TX	33.046561	-97.02106	CHLORINATED SOLVENTS	2/23/2023	5B	2A	E	
DENTON	REM/DCRP		BAUMGART FAMILY CLEANERS	DC0047	2216 LONG PRAIRIE ROAD, FLOWER MOUND	33.01676721	-97.07012062	CHLORINATED SOLVENTS	8/25/2006	5B	0		
DENTON	REM/DCRP		BEST 1HR CLEANERS	DC0281	2717 N ELM ST, DENTON, TX	33.23904277	-97.13362135	CHLORINATED SOLVENTS	6/6/2016	5B	2A	E	
DENTON	REM/DCRP		COMET CLEANERS - DENTON	DC0152	507 WEST UNIVERSITY DRIVE, DENTON	33.23010505	-97.13754198	CHLORINATED SOLVENTS	4/17/2008	5B	4	E	
DENTON	REM/DCRP		FMR APPARREL CLEANERS	DC0275	2488 MEADOWGLEN DR, LEWISVILLE, TX	33.00540485	-97.00259144	CHLORINATED SOLVENTS	5/11/2016	5B	0		
DENTON	REM/DCRP		GARDEN RIDGE PLAZA - FORMER CALCON CLEANERS	DC0112	601 CROSS TIMBERS ROAD	33.04179805	-97.03679098	CHLORINATED SOLVENTS	9/28/2001	5B	2A	E	
DENTON	REM/DCRP		GRAND DRY CLEAN & LAUNDRY	DC0379	410 N VALLEY PKWY STE 100, LEWISVILLE, TX	33.046561	-97.02106	CHLORINATED SOLVENTS	12/20/2023	5B	2A	E	
DENTON	REM/DCRP		MOORE CLEANERS AND LAUNDRY	DC0307	424 N HIGHWAY 377, PILOT POINT, TX	33.39356763	-96.94876845	CHLORINATED SOLVENTS	8/16/2018	5B	2A	E	

TCEQ SFR-56-24 • Joint Groundwater Monitoring and Contamination Report, 2024

COUNTY	DIVISION	NEW	FILE NAME	FILE NUMBER	LOCATION	LATITUDE	LONGITUDE	CONTAMINANTS	DATE	ESC	ASC	DATA QUALITY	5.236
DENTON	REM/IOP		A TRACT OF PROPERTY AT 201 E MISSION	1277	201 MISSION ST, DENTON	33.181658	-97.137688	CADMIUM, LEAD, SILVER, POLYCHLORINATED BIPHENYLS	12/4/2023		0	E	
DENTON	REM/PST	*	AMERICAN CONVENIENCE STORE	121799	695 FOX AVE, LEWISVILLE	33.037829	-97.003491	DIESEL, GASOLINE	12/27/2023	2	2A	E,Q	
DENTON	REM/PST		BOLIVAR COUNTRY STORE	120848	10706 FM 2450, SANGER	33.358545	-97.245872	GASOLINE	7/27/2018	2	6	E,Q	
DENTON	REM/PST		FORMER MCGEES COUNTRY STORE	121582	1298 FM 407, LEWISVILLE	33.070949	-97.026843	GASOLINE	11/21/2022	1B	1A	E,Q	
DENTON	REM/PST		FORMER SCHONS TEXACO	111264	120 N WASHINGTON ST, PILOT POINT	33.397572	-96.96166	GASOLINE	8/28/1996	5B	2A	E,Q	
DENTON	REM/PST		FRANKS MEAN GAS 4	120442	3601 E UNIVERSITY DR, DENTON	33.234614	-97.081505	GASOLINE	1/23/2018	2	2A	E,Q	
DENTON	REM/PST	*	HENDERSON OIL & BUTANE	121701	401 S FM 156, JUSTIN	33.087708	-97.29586	GASOLINE	5/26/2023	2	2A	E,Q	*
DENTON	REM/PST		JOHNNY JOES 2	113659	200 W WALCOTT ST, PILOT POINT	33.398286	-96.961812	GASOLINE, DIESEL	11/12/1998	5B	2A	E,Q	
DENTON	REM/PST	*	KELSOE OIL JOHNNY JOES 1	121786	600 N BELL AVE, DENTON	33.219472	-97.127	GASOLINE	9/12/2023	2	2A	E,Q	
DENTON	REM/PST		LA ESTRELLA MINI MARKET	119506	602 E MCKINNEY ST, DENTON	33.216088	-97.125724	GASOLINE	11/17/2014	5B	2A	E,Q	
DENTON	REM/PST		LEWISVILLE PEST CONTROL	114694	331 N MILL ST, LEWISVILLE	33.049091	-96.994419	GASOLINE, DIESEL	6/14/1999	2	2A	E,Q	
DENTON	REM/PST		MOBIL OIL 00147	121668	626 W MAIN ST, LEWISVILLE	33.046006	-97.007706	UNKNOWN	1/25/2023	5B	6	E,Q	
DENTON	REM/PST		SOUTHWEST TEXACO	121350	397 E SOUTHWEST PKWY STE 101A, LEWISVILLE	33.017332	-96.985105	GASOLINE	3/12/2021	2	6	E,Q	
DENTON	REM/VCP		DONALD PADDACK FACILITY	2991	SE CORNER FIRST ST AND CHERRY ST, SANGER	33.361474	-97.169611	OTHER	6/10/2019	0B	1A	E	
DENTON	REM/VCP		EXPLORER PIPELINE	2411	SWC WARSCHUN ROAD AND GRIBBLE SPRINGS ROAD 2700 BLOCK OF WARSHUN ROAD, AUBREY	33.298071	-97.108194	TPH, VOCS	12/30/2011	0B	6A	E	
DENTON	REM/VCP		LAKESIDE CROSSING	3235	1951 SUMMIT AVE, LEWISVILLE	33.073558	-97.0246	CHLORINATED SOLVENTS	7/28/2022	0B	2B	E	
DENTON	REM/VCP		PETERS CLEANERS	2713	2430 SOUTH IH-35 E, DENTON	33.184166	-97.108333	CHLORINATED SOLVENTS	1/22/2015	0B	3	E	
DENTON	REM/VCP		STAR VEHICLE STORAGE	3257	15000 KING RD, FRISCO	33.155277	-96.906388	PAHS, CHLORINATED SOLVENTS	2/20/2020	0B	1A	E	
DENTON	REM/VCP		VICTOR TECHNOLOGIES FACILITY	2740	2800 AIRPORT RD, DENTON	33.2023	-97.1659	CHLORINATED SOLVENTS	9/1/2017	0B	2A	E	
DENTON	WPD/MSW		CAMELOT LANDFILL (PRE-SUBTITLE D AND SUBTITLE D)	MSW01312B	.8 MILE S STATE HIGHWAY 121 N TRINITY RIVER 1.5 MILE W FM 2281	33.03635788	-96.945007324	MW-4R, 10, 11, 28: METALS (ARSENIC); VOCS (1,1-DCA; CIS-1,2-DCE; TRANS-1,2-DCE)	6/4/2003	2B	4	E,Q,V2	

TCEQ SFR-56-24 • Joint Groundwater Monitoring and Contamination Report, 2024

COUNTY	DIVISION	NEW	FILE NAME	FILE NUMBER	LOCATION	LATITUDE	LONGITUDE	CONTAMINANTS	DATE	ESC	ASC	DATA QUALITY	5.236
DENTON	WPD/MSW		CITY OF DENTON LANDFILL (PRE-SUBTITLE D AND SUBTITLE D)	MSW01590B	0.35 MILE E OF EDWARDS ROAD AND MAYHILL ROAD INTERSECTION 0.35 MILE S OF WASTE WATER TREATMENT PLANT	33.191944122	-97.077774048	MW-6U: VOCS (B, CIS-1,2-DCE, 1,4-DCB, VC); MW-7L: VOCS (CARBON DISULFIDE); MW-3L, MW-12LD: METALS (SE), MW-5UR, MW-6U, MW-8LS, MW-8LD, MW-11L: METALS (AS, BA, CO, NI, ZN)	9/15/2005	2b	2b	E,Q,V2	
DENTON	WPD/MSW		DFW RECYCLING AND DISPOSAL FACILITY (PRE-SUBTITLE D AND SUBTITLE D)	MSW01025B	2.25 MILE E SE OF INTERSECTION OF INTERSTATE HIGHWAY 35 E AND US HIGHWAY 121	33.049167633	-96.979888916	MW-A: METALS (AS), VOCS (CIS-1,2-DCE); MW-P: METALS (BA), VOCS (CHLOROBENZENE); MW-S: METALS (AS, CO), VOCS (CIS-1,2-DCE); MW-BB: VOCS (CIS-1,2-DCE, 1,1-DCA); MW-EE: VOCS (CIS-1,2-DCE)	12/31/2004	2B	2B	E,Q,V2	
DEWITT	REM/PST		TIGER TOTE 16	119705	502 N ESPLANADE ST, CUERO	29.094551	-97.290069	GASOLINE	6/4/2015	2	6	E,Q	
EASTLAND	REM/PST		RISING STAR EXXON	111811	201 S MAIN ST, RISING STAR	32.097194	-98.963591	UNKNOWN	6/17/2004	2	2A	E,Q	
EASTLAND	REM/SF		SONICS INTERNATIONAL	SUP146	1300 FM 101 3 MI W OF, RANGER	32.473869	-98.718123	VOCs	11/16/1990	3B	5	E, Q, V3	
ECTOR	REM/CA		AIR LIQUIDE LARGE INDUSTRIES US	34918	3001 DIXIE BLVD, ODESSA	31.822166	-102.34643	CHLORINATED SOLVENTS, METALS, VOCs, PESTICIDES, TPH	10/31/2017	0A	1B	E	
ECTOR	REM/CA		AMERICAN CEMENTING - ODESSA	30694	6165 W MURPHY ST, ODESSA	31.80385	-102.43942	VOCs, CHLORINATED SOLVENTS, METALS	2/1/2010	3A	2A	E	
ECTOR	REM/CA		CHAMPION TECHNOLOGIES ODESSA PLANT	30588	115 PROCTOR AVE, ODESSA	31.875579	-102.303549	METALS, PETROLEUM (BTX)	10/5/2016	0A	5	E;Q	
ECTOR	REM/CA		CITY OF ODESSA	T3565	205 N GRANT AVE, ODESSA	31.82	-102.41	VOCs, METALS	10/9/2019	0A	3	E	
ECTOR	REM/CA		FRAC TECH ODESSA SITE	T3116	986 MAURICE RD, ODESSA	31.821111	-102.4	PAHS, TPH	12/19/2013	2B	5	E	
ECTOR	REM/CA		HOMCO INTERNATIONAL ODESSA	52075	2122 MAURICE RD, ODESSA	31.8246	-102.3877	CHLORINATED SOLVENTS	9/22/1993	2B	6C	E	
ECTOR	REM/CA		KATTY INDUSTRIES ODESSA	30926	8815 W COUNTY ROAD, ODESSA	31.93328	-102.419701	METALS	11/17/1983	3B	5	E;Q;V2	
ECTOR	REM/CA	*	M-I SWACO	23179	8522 ANDREWS HWY, ODESSA	31.93441	-102.39972	VOCs	10/18/2018	1B	2B	E	
ECTOR	REM/CA		NATIONAL OILWELL	32806	5621 ANDREWS HWY, ODESSA	31.8963	-102.39	METALS, TPH, CHLORINATED SOLVENTS	4/26/2001	0A	3	E;Q	
ECTOR	REM/CA		ODESSA PETROCHEMICAL PLANT	30142	2400 S GRANDVIEW AVE, ODESSA	31.8225	-102.3225	PETROLEUM (BTX)	12/15/1986	3A	5	E;Q;V3	
ECTOR	REM/CA		ODESSA REFINING EQUILON ENTERPRISES ODESSA	30258	2700 S GRANDVIEW AVE, ODESSA	31.817702	-102.319913	METALS, PETROLEUM (BTX), TPH	11/12/1986	3B	5	E;Q;V3	
ECTOR	REM/CA		PACCAR FORMER TRICO KOBE	34658	3218 KERMIT HWY, ODESSA	31.869383	-102.401143	METALS, CHLORINATED SOLVENTS	5/1/1991	2B	5	E;Q	
ECTOR	REM/PST		7 ELEVEN 57136	121359	3800 E 52ND ST, ODESSA	31.899938	-102.354414	GASOLINE	8/5/2021	2	2A	E,Q	

TCEQ SFR-56-24 • Joint Groundwater Monitoring and Contamination Report, 2024

COUNTY	DIVISION	NEW	FILE NAME	FILE NUMBER	LOCATION	LATITUDE	LONGITUDE	CONTAMINANTS	DATE	ESC	ASC	DATA QUALITY	5.236
ECTOR	REM/PST	*	7-ELEVEN 57106	121798	1231 S CRANE AVE, ODESSA	31.832757	-102.368879	GASOLINE	9/1/2023	2	2A	E,Q	*
ECTOR	REM/PST		DK 135	121192	6013 W UNIVERSITY BLVD, ODESSA	31.853143	-102.44756	GASOLINE	9/15/2020	2	2A	E,Q	
ECTOR	REM/PST		FORMER MILLERS CORNER	115258	3827 N DIXIE BLVD, ODESSA	31.884578	-102.37381	UNKNOWN	3/21/2001	5B	2A	E,Q	
ECTOR	REM/PST		GRANDVIEW 66 SERVICE STATION	121201	2501 N GRANDVIEW AVE, ODESSA	31.873003	-102.346904	GASOLINE	3/19/2021	2	2A	E,Q	
ECTOR	REM/PST		PWLP 110	120858	5934 W INTERSTATE 20, ODESSA	31.811758	-102.432679	GASOLINE	11/6/2019	2	2A	E,Q	
ECTOR	REM/PST		TRIPP CONSTRUCTION	107475	1073 N FM 1936, ODESSA	31.835766	-102.442377	DIESEL, GASOLINE	11/17/1993	5B	2A	E,Q	
ECTOR	REM/PST		UNITED FUEL ENERGY	119065	9421 ANDREWS HWY, ODESSA	31.947787	-102.406933	UNKNOWN	12/6/2012	2	2A	E,Q	
ECTOR	REM/SF		ANGUS ROAD GROUNDWATER SITE	SUP168	4300 BLOCK OF ANGUS ROAD, ODESSA	31.877911	-102.416075	1,2 DICHOROETHANE, BENZENE, 1,2,3-TCP, MANGANESE	3/1/2004	5B	2A	E, Q, V3	
ECTOR	REM/SF		EAST 67TH STREET GROUND WATER PLUME	SUP156	CENTER OF PLUME IS LOCATED AT THE INTERSECTION OF EAST 67TH STREET & STEVENSON STREET, ODESSA	31.908611	-102.385833	PCE, DCE, TCE	4/25/2005	5A	4	E, Q, V3	
ECTOR	REM/SF		NORTHWEST ODESSA GROUNDWATER	SUP181	5000 N. ANDREWS HIGHWAY, ODESSA, TX	31.89108	-102.38754	PCE, 1,1-DCE	6/12/2014	5A	2A	E, Q, V3	
ECTOR	REM/SF		ODESSA CHROMIUM 1	SUP030	NEAR BRAZOS AVE & 44TH ST JUST OUTSIDE NW ODESSA, ODESSA	31.880898	-102.403576	HEXAVALENT CHROMIUM	2/28/1986	5B	5	E, Q, V3	
ECTOR	REM/SF		PRECISION MACHINE & SUPPLY	SUP060	500 W OLIVE ST, ODESSA	31.840319	-102.370046	HEXAVALENT CHROMIUM	3/16/1987	5B	4	E,Q, V3	
ECTOR	REM/SF		PROCESS INSTRUMENTATION AND ELECTRICAL - PIE	SUP164	4817 ANDREWS HWY, ODESSA	31.889239	-102.387983	CHROMIUM, HEXAVALENT CHROMIUM	12/1/2005	5B	3	E, Q, V3	
ECTOR	REM/SF		SPRAGUE ROAD GROUND WATER PLUME	SUP035	2725 W 81ST ST, 8410 W LOOP 338 AKA SPRAGUE RD, & 2626 STEVEN RD & SURROUNDING ACREAGE, ODESSA	31.918591	-102.428331	CHROMIUM, HEXAVALENT CHROMIUM	8/1/1984	5A	5	E, Q, V3	
ECTOR	REM/SSDAP		N ANDREWS HWY GW PLUME	SDA4147	7311 ANDREWS HIGHWAY, ODESSA, TX	31.915568	-102.396219	CHROMIUM, HEXAVALENT CHROMIUM	12:00:00 AM	5B	2B	E, Q, V3	
ECTOR	REM/VCP		CENTRIFLO	1468	340 S MEADOW AVE, ODESSA	31.853093	-102.338377	CHLORINATED SOLVENTS	4/28/2004	0B	5	E	
ECTOR	RO	*	PERMIAN BASIN CONTAINERS		8100 N COUNTY RD W, ODESSA TX 79764	31.922631699	-102.41407568	TPH, METALS, VOCS	7/23/2024				
ECTOR	WPD/MSW		JOHNSON RANCH LANDFILL (PRE-SUBTITLE D AND SUBTITLE D)	MSW01521	4 MILES NW OF THE CITY OF ODESSA	31.900800705	-102.46579742	MW-6: METALS (MERCURY), VOCS (1,1-DCA; CIS-1,2-DCE); MW-12: SULFIDE, VOCS (2,6-DINITROTOLUENE)	9/1/2006	2B	2B	E,Q,V2	

TCEQ SFR-56-24 • Joint Groundwater Monitoring and Contamination Report, 2024

COUNTY	DIVISION	NEW	FILE NAME	FILE NUMBER	LOCATION	LATITUDE	LONGITUDE	CONTAMINANTS	DATE	ESC	ASC	DATA QUALITY	5.236
EL PASO	REM/CA		ASARCO EL PASO	31235	2301 W PAISANO DR, EL PASO	31.7825	-106.523333	METALS	10/15/1998	3B	5	E;Q;V1	
EL PASO	REM/CA		EQUILON ENTERPRISES SP TERMINAL	T1756	6910 MARKET ST, EL PASO	31.770381	-106.389458	VOCS, PETROLEUM (BTEX)	7/23/1999	1B	4	E;Q	
EL PASO	REM/CA		NAVAJO REFINING EL PASO	84173	1000 EASTSIDE RD, EL PASO	31.7703	-106.3883	PETROLEUM (BTEX)	10/27/2008	0B	5	E;Q	
EL PASO	REM/CA		SAMPLE SHELTER	T1670	6850 MARKET AVE, EL PASO	31.769864	-106.389779	TPH	7/23/1999	0A	5	E;Q	
EL PASO	REM/CA		T & R CHEMICALS	30774	700 CELUM RD, CLINT	31.585881	-106.215036	METALS	5/30/2019	2A	2A	E	
EL PASO	REM/CA		WESTERN REFINING EL PASO ALL SITES	30605	6501 TROWBRIDGE DR, EL PASO	31.7675	-106.395277	PETROLEUM (BTEX)	1/1/1982	3B	5	E;Q;V3	
EL PASO	REM/CA		WESTERN REFINING EL PASO REFINERY SOUTH	86385	6501 TROWBRIDGE DR, EL PASO	31.7675	-106.395277	TPH, PETROLEUM (BTEX)	1/1/1981	3B	5	E;Q;V3	
EL PASO	REM/DCRP		WHITE SPUR CLEANERS	DC0111	4798 DONIPHAN	31.83525892	-106.57590064	CHLORINATED SOLVENTS	6/1/1991	5B	2A	E	
EL PASO	REM/IOP		FRONTIER DOOR & CABINET PROPERTY	1284	1705 TEXAS AVE, EL PASO	31.769444	-106.471111	CHLORONAPHTHALENE, 2- (CHLORONAPHTHALENE, BETA), METHYLNAPHTHALENE, 1-, METHYLNAPHTHALENE, 2-, NAPHTHALENE	6/9/2022		6C	E	
EL PASO	REM/PST		7 ELEVEN 53349	121647	7110 AIRPORT RD, EL PASO	31.817065	-106.404195	GASOLINE	2/9/2023	2	2A	E,Q	
EL PASO	REM/PST		ALICE ABOUD PROPERTY	115616	4700 MONTANA AVE, EL PASO	31.783553	-106.432732	UNKNOWN	12/1/1998	5B	2A	E,Q	
EL PASO	REM/PST		CIRCLE K STORE 2701190	121403	6996 ESCONDIDO DR, EL PASO	31.84438	-106.549093	GASOLINE	2/16/2021	2	6	E,Q	
EL PASO	REM/PST		CIRCLE K STORE 2741362	120946	1250 AIRWAY BLVD, EL PASO	31.783853	-106.39506	GASOLINE	12/10/2019	2	6	E,Q	
EL PASO	REM/PST		CIRCLE K STORES 2708743	120825	8855 N LOOP DR, EL PASO	31.705525	-106.317568	GASOLINE	7/19/2019	2	2A	E,Q	
EL PASO	REM/PST		EL PASO AUTO TRUCK STOP	98708	1301 N HORIZON BLVD, EL PASO	31.662024	-106.238185	DIESEL	4/22/1991	5B	2A	E,Q	
EL PASO	REM/PST		FAST MART 8173	120694	3815 PERSHING DR, EL PASO	31.788415	-106.449148	GASOLINE	12/14/2018	2	2A	E,Q	
EL PASO	REM/PST		FINA BELL THUNDERBIRD 1530	104137	9839 DYER ST, EL PASO	31.894435	-106.412559	GASOLINE	8/3/1992	1B	1A	E,Q	
EL PASO	REM/PST		FORMER KIVA OIL 1531	116613	6000 MONTANA AVE, EL PASO	31.785249	-106.41281	UNKNOWN	5/13/2005	2	6	E,Q	
EL PASO	REM/PST		PETRO STOPPING CENTER 1	118222	1299 HORIZON BLVD, EL PASO	31.65888	-106.243028	UNKNOWN	12/14/2009	2	4	E,Q	
EL PASO	REM/PST		PROPERTY 7 ELEVEN	96295	6200 GATEWAY BLVD E, EL PASO	31.78107	-106.406645	GASOLINE	4/23/1990	5B	2A	E,Q	
EL PASO	REM/VCP		KINDER MORGAN ENERGY PARTNERS	1869	1 MILE EAST OF 11700 RAILROAD DRIVE ON PIPELINE TRAIL ROAD MP 13.7 LINE SEC 17, EP PASO	31.922777	-106.351944	CHLORINATED SOLVENTS, SVOCs, METALS, VOCS, TPH	9/21/2005	0B	4	E	

TCEQ SFR-56-24 • Joint Groundwater Monitoring and Contamination Report, 2024

COUNTY	DIVISION	NEW	FILE NAME	FILE NUMBER	LOCATION	LATITUDE	LONGITUDE	CONTAMINANTS	DATE	ESC	ASC	DATA QUALITY	5.236
EL PASO	REM/VCP		PHELPS DODGE EL PASO OPERATIONS	1913	897 HAWKINS BLVD, EL PASO	31.764045	-106.387975	METALS, METALS, TPH, CHLORINATED SOLVENTS, PETROLEUM (BTEX)	3/22/2006	0B	5	E	
EL PASO	REM/VCP		SALAZAR PARK	3294	311 S EUCALYPTUS ST, EL PASO	31.766111	-106.464166	METALS	8/7/2023	0B	2A	E	
EL PASO	REM/VCP		SOCORRO GRANT TRACTS	1736	INTERSECTION OF FRANKLIN PASSMORE AND PETERS RDS, EL PASO	31.621729	-106.276104	PETROLEUM (BTEX)	8/24/2004	0B	2A	E	
ELLIS	REM/CA		CHEMICAL RECLAMATION SERVICES AVALON	50084	405 POWELL ST, AVALON	32.211585	-96.792128	METALS, CHLORINATED SOLVENTS, PETROLEUM (BTEX)	9/12/1997	3A	5	E	
ELLIS	REM/CA		EXXONMOBIL PIPELINE MAYPEARL SCRAPER TRAP	T2142	GPS N 32 DEG 18 49,	32.313443	-96.961007	PETROLEUM (BTEX)	12/1/2006	2B	3	E	
ELLIS	REM/CA		PENCCO BARDWELL SITE	88147	6555 W HIGHWAY 34, ENNIS	32.252445	-96.718668	METALS	9/1/2020	0A	6C	E	
ELLIS	REM/IOP		ROOFING AND RESTORATION SERVICES OF AMERICA	980	310 W JEFFERSON ST, WAXAHACHIE	32.385307	-96.849849	TPH	12/1/2015		0	E	
ELLIS	REM/PST		CORNER STOP 1	121144	300 N 9TH ST, MIDLOTHIAN	32.484627	-96.993162	GASOLINE	2/10/2021	2	2A	E,Q	
ELLIS	REM/PST		CORNER STOP 2	121138	507 E MAIN ST, MIDLOTHIAN	32.480907	-96.988188	DIESEL, GASOLINE	2/12/2021	2	6	E,Q	
ELLIS	REM/PST		KNOX SUPER STOP	121631	200 S I 35 SERVICE RD, RED OAK	32.516597	-96.820897	GASOLINE, DIESEL	1/10/2023	2	6	E,Q	
ELLIS	REM/PST	*	WAXAHACHIE SERVICE CENTER	121778	2801 JOHN ARDEN DR, WAXAHACHIE	32.421159	-96.85915	DIESEL, GASOLINE	12/18/2023	2	6	E,Q	
ELLIS	REM/VCP		TYLER REFRIGERATION	872	824 CIRCLE ST, WAXAHACHIE	32.38333	-96.85	CHLORINATED SOLVENTS, VOCS	11/13/1998	0B	4	E	
ERATH	REM/PST		FOOD PLAZA 10	119739	2963 W WASHINGTON ST, STEPHENVILLE	32.202059	-98.245383	GASOLINE	3/16/2015	2	2A	E,Q	
ERATH	REM/PST		GOCO CARDLOCK STATION	115605	518 S PATRICK ST, DUBLIN	32.080093	-98.344383	UNKNOWN	9/19/2002	5B	2A	E,Q	
ERATH	REM/PST		STEPHENVILLE FAST STOP	121438	2623 W WASHINGTON ST, STEPHENVILLE	32.206562	-98.232919	GASOLINE	4/5/2022	2	2A	E,Q	
ERATH	REM/PST		TAYLOR FOOD MART 86	120807	1710 N GRAHAM ST, STEPHENVILLE	32.232162	-98.210913	GASOLINE, DIESEL	12/12/2018	2	2A	E,Q	
ERATH	REM/PST		TAYLOR FOOD MART 86	121261	1710 N GRAHAM ST, STEPHENVILLE	32.232162	-98.210913	DIESEL, GASOLINE	7/28/2021	2	2A	E,Q	
FANNIN	REM/CA		BONHAM CHRYSLER	T3737	1522 W SAM RAYBURN DR, BONHAM	33.57154	-96.19945	TPH	4/8/2022	2A	2A	E;Q;V2	
FANNIN	REM/CA		SONIC AUTOMOTIVE	T3736	2122 N CENTER ST, BONHAM	33.599675	-96.176274	PAHS	4/8/2022	2B	6C	E	
FANNIN	REM/CA		VPG NEW BONHAM	32069	230 FM 87, BONHAM	33.5725	-96.235277	METALS, PESTICIDES, HERBICIDES	6/24/2009	3B	5	E	
FANNIN	REM/CA		VPG OLD BONHAM FACILITY	83139	220 E 1ST ST, BONHAM	33.573568	-96.176421	PESTICIDES, HERBICIDES, METALS	7/22/2002	3B	5	E	
FANNIN	REM/PST	*	MURPHY USA 6764	121850	2101 N STATE HIGHWAY 121, BONHAM	33.597218	-96.192679	GASOLINE	1/24/2024	2	2A	E,Q	

TCEQ SFR-56-24 • Joint Groundwater Monitoring and Contamination Report, 2024

COUNTY	DIVISION	NEW	FILE NAME	FILE NUMBER	LOCATION	LATITUDE	LONGITUDE	CONTAMINANTS	DATE	ESC	ASC	DATA QUALITY	5.236
FAYETTE	WQD/WQAS		LCRA FAYETTE POWER PROJECT	WQ0002105000	2 MI NORTH OF STATE HWY 71 AND 7 MI EAST OF THE CITY OF LA GRANGE	29.90917	-96.74445	SELENIUM, MOLYBDENUM	7/5/2005	2B	4	E,Q,V2	
FORT BEND	REM/CA		FORMER TDCJ JESTER UNIT	71335	1 JESTER RD, RICHMOND	29.5225	-95.759166	TPH, VOCS, OTHER	9/16/2021	2A	2A	E	
FORT BEND	REM/CA		RELIANT ENERGY FORMER HOUSTON INDUSTRIES THOMPSONS	31631	YU JONES RD, THOMPSONS	29.5224	-95.7592	METALS	2/16/1999	0A	5	E	
FORT BEND	REM/CA		RICHMOND FOUNDRY	83047	126 COLLINS RD, RICHMOND	29.579166	-95.775	CHLORINATED SOLVENTS	2/12/2019	0A	2A	E	
FORT BEND	REM/CA		SAFETY-KLEEN MISSOURI CITY 6 073 02	71144	1580 INDUSTRIAL DR, MISSOURI CITY	29.620277	-95.538888	VOCS	1/20/1992	3A	5	E;Q	
FORT BEND	REM/CA		VALERO ENERGY FORMER COASTAL STATES CRUDE GATHERING	T1734	THOMPSONS OIL FIELD RD,	29.457867	-95.579396	PETROLEUM (BTEX), VOCS	10/25/2001	1B	5	E	
FORT BEND	REM/CA		WHITE LION HOLDINGS	30008	221 SCOTT RD, ROSENBERG	29.54349	-95.84357	METALS	1/1/1988	0A	5	E;Q;V3	
FORT BEND	REM/DCRP		BAYVIEW CLEANERS	DC0262	3302 HIGHWAY 6, SUGAR LAND, TX	29.59073637	-95.60488947	CHLORINATED SOLVENTS	4/17/2015	5B	2A	E	
FORT BEND	REM/DCRP		CITY CLEANERS	DC0011	2400 CARTWRIGHT ROAD, MISSOURI CITY	29.5835022	-95.53915652	CHLORINATED SOLVENTS	4/22/2005	5B	4	E	
FORT BEND	REM/DCRP		CRABB RIVER CLEANERS	DC0286	738 CRABB RIVER RD, RICHMOND, TX	29.54463319	-95.69785914	CHLORINATED SOLVENTS	1/5/2017	5B	2A	E	
FORT BEND	REM/DCRP		PROVIDENCE SHOPPING CENTER (FMR PLUS CLEANERS)	DC0124	9446 SOUTH HIGHWAY 6	29.67517141	-95.64457306	CHLORINATED SOLVENTS	3/1/1996	5B	4	E	
FORT BEND	REM/DCRP	*	VIP CLEANERS	DC0348	3788 CARTWRIGHT ROAD, MISSOURI CITY, TX	29.582856	-95.563258	CHLORINATED SOLVENTS	10/18/2024	5B	0		
FORT BEND	REM/IOP		KIRKWOOD	1270	12705 S KIRKWOOD RD, STAFFORD	29.63507	-95.58021	DICHLOROETHYLENE, 1,1-, DICHLOROETHANE, 1,2-, VINYL CHLORIDE	5/8/2023		6C	E	
FORT BEND	REM/PST		ALL SEASONS	115709	15050 BEECHNUT ST, HOUSTON	29.689875	-95.651928	WASTE OIL	12/11/2002	2	2A	E,Q	
FORT BEND	REM/PST		CORNER MARKET	116784	5241 FM 521 RD, ARCOLA	29.507522	-95.460563	UNKNOWN	1/12/2006	2	2A	E,Q	
FORT BEND	REM/PST		FRESNO FIESTA	120387	1439 TRAMMEL FRESNO RD, FRESNO	29.535417	-95.4755	GASOLINE, DIESEL	9/16/2017	2	2A	E,Q	
FORT BEND	REM/PST		GO 4 IT	113837	812 FM 1092 RD, STAFFORD	29.60751	-95.56473	GASOLINE	12/8/1998	5B	2A	E,Q	
FORT BEND	REM/PST		GO 4 IT FOOD FUEL	117474	5455 COURT RD, HOUSTON	29.59021	-95.469409	UNKNOWN	9/13/2004	1B	1A	E,Q	
FORT BEND	REM/PST		HANDI PLUS 52	117076	333 ALMEDA RD, FRESNO	29.581258	-95.431326	UNKNOWN	6/30/2005	2	2A	E,Q	
FORT BEND	REM/PST		HILLTOP GROCERY	110951	13601 S HWY 59, KENDLETON	29.446927	-96.000374	UNKNOWN	5/8/1996	5B	2A	E,Q	
FORT BEND	REM/PST		MAINTENANCE FACILITY	121612	111 GILLINGHAM LN, SUGAR LAND	29.625185	-95.615252	GASOLINE, DIESEL	2/14/2023	2	6	E,Q	
FORT BEND	REM/PST		MR EXPRESS	120993	23550 FM 1093 RD, RICHMOND	29.698737	-95.786112	GASOLINE	3/25/2020	2	6	E,Q	

TCEQ SFR-56-24 • Joint Groundwater Monitoring and Contamination Report, 2024

COUNTY	DIVISION	NEW	FILE NAME	FILE NUMBER	LOCATION	LATITUDE	LONGITUDE	CONTAMINANTS	DATE	ESC	ASC	DATA QUALITY	5.236
FORT BEND	REM/PST		ROSENBERG CITGO	120564	2115 AVENUE H, ROSENBERG	29.558512	-95.804763	GASOLINE	7/6/2018	5B	2A	E,Q	
FORT BEND	REM/PST		RUNWAY FOOD MART	119307	722 CRABB RIVER RD, RICHMOND	29.544785	-95.698561	GASOLINE	1/2/2014	2	2A	E,Q	
FORT BEND	REM/PST	*	TPG 200 05	121794	1750 WILLIAMS TRACE BLVD, SUGAR LAND	29.600696	-95.607502	GASOLINE	7/23/2023	2	2A	E,Q	
FORT BEND	REM/PST		US MART 105	119354	16255 S POST OAK RD, HOUSTON	29.590572	-95.469136	GASOLINE	2/20/2014	2	2A	E,Q	
FORT BEND	REM/VCP		BLUE RIDGE TRACT	3311	14812 BLUE RIDGE RD, MISSOURI CITY	29.610881	-95.492073	TPH	12/27/2023	3A	6C	E	
FORT BEND	REM/VCP		FORMER TEK-RAP FACILITY	2442	210 POST, ARCOLA	29.512305	-95.456987	VOCS, METALS, TPH, SVOCs	10/18/2011	0B	5	E	
FORT BEND	REM/VCP		TEXAS PRECISION METALCRAFT PROPERTY	3270	810 INDUSTRIAL BLVD, SUGAR LAND	29.639086	-95.606966	CHLORINATED SOLVENTS, VOCS, METALS	9/13/2023	0B	2A	E	
FORT BEND	WPD/MSW		FORT BEND COUNTY LANDFILL (PRE-SUBTITLE D AND SUBTITLE D)	MSW01554A	330 KLAUKE ROAD	29.540000916	-95.830001831	MW-5, 7, 11, 16, 17: VOCS (1,1-DICHLOROETHANE; CIS-1,2-DICHLOROETHYLENE)	8/31/1994	2b	4	E,V2	
FRANKLIN	REM/PST	*	PETRO MAX EXPRESS	121537	302 MAIN ST W, MOUNT VERNON	33.18887	-95.223369	GASOLINE	7/14/2022	5B	2A	E,Q	
FREESTONE	REM/CA		CHEVRON PIPE LINE - FAIRFIELD	T2125	POST 89.36 NEAREST TOWN FAIRFIELD, FAIRFIELD	31.739436	-96.20056	PETROLEUM (BTEX)	8/22/2016	0B	5	E;Q	
FREESTONE	REM/IOP		MCDONALDS RESTAURANT NO 042 1060 669	786	669 W US HIGHWAY 84, FAIRFIELD	31.71818	-96.17427	MTBE, TOLUENE, TRIMETHYLBENZENE, 1,3,5-, XYLENE, M-, ETHYL BENZENE, NAPHTHALENE, PROPYLBENZENE, N-, TPH, DCA, 1,2-, BENZENE, CHLOROTOLUENE, O- (2-CHLOROTOLUENE), TRIMETHYLBENZENE, 1,2,4-, CUMENE (ISOPROPYLBENZENE), METHYL ETHYL KETONE (2-BUTANO	7/18/2011		0	E	
FREESTONE	REM/PST		JET TRUCK STOP	100518	771 STATE HIGHWAY 179, TEAGUE	31.59786	-96.151811	GASOLINE, DIESEL	10/31/1991	2	6	E,Q	
FREESTONE	REM/PST		LYLE OIL	121285	111 S FAIRWAY ST, FAIRFIELD	31.725811	-96.165878	GASOLINE	7/7/2021	2	2A	E,Q	
FREESTONE	REM/PST		ROBS DRIVE IN	120665	226 E COMMERCE ST, FAIRFIELD	31.725315	-96.158345	DIESEL	11/14/2018	1B	1A	E,Q	
FREESTONE	REM/PST		UNKNOWN - FORMER JET ERA CHEVRON	121315	1260 MAIN ST, TEAGUE	31.596818	-96.151708	GASOLINE, DIESEL, UNKNOWN	10/4/2021	5B	2A	E,Q	
FRIO	REM/CA		MEDINA ELECTRIC COOPERATIVE PEARSALL GENERATING PLANT	32348	2393 COUNTY ROAD 1005, PEARSALL	28.927777	-99.091666	METALS	5/24/2004	0A	6C	E	
FRIO	REM/VCP		TERRA INTERNATIONAL	2413	104 W COMAL ST, PEARSALL	28.89195	-99.103802	OTHER	7/15/2011	0B	3	E	

TCEQ SFR-56-24 • Joint Groundwater Monitoring and Contamination Report, 2024

COUNTY	DIVISION	NEW	FILE NAME	FILE NUMBER	LOCATION	LATITUDE	LONGITUDE	CONTAMINANTS	DATE	ESC	ASC	DATA QUALITY	5.236
GAINES	REM/PST		CONOCO FUEL	93040	1300 HOBBS HWY, SEMINOLE	32.721674	-102.659251	DIESEL	4/24/1989	5B	2A	E,Q	
GAINES	REM/PST		PRUETTS TEXACO STATION	99338	306 W AVENUE A, SEMINOLE	32.719144	-102.648487	GASOLINE	6/13/1991	5B	2A	E,Q	
GAINES	REM/PST		WEST TEXAS GAS	115187	HWY 83, LOOP	32.91544	-102.416153	GASOLINE	10/31/2000	2	2A	E,Q	
GALVESTON	REM/CA		A AND A MACHINE	37804	3101 TEXAS AVE, LA MARQUE	29.37798	-94.19892	CHLORINATED SOLVENTS	3/23/2021	2A	2A	E	
GALVESTON	REM/CA		BLANCHARD REFINING GALVESTON BAY REFINERY	30139	2401 5TH AVE S, TEXAS CITY	29.360555	-94.920555	TPH, PETROLEUM (BTEX)	1/23/1984	0A	5	E;Q	
GALVESTON	REM/CA		BP AMOCO CHEMICAL TEXAS CITY	30373	2800 FM 519 RD E TEXAS CITY TX 77590, TEXAS CITY	29.3638	-94.9094	VOCS	12/8/2004	0A	5	E;Q	
GALVESTON	REM/CA		BURIED RR TANK CAR CRUISE TERM 2	T2409	CRUISE TERMINAL 2 PORT OF GALVESTON GALVESTON TX, GALVESTON	29.306803	-94.801982	METALS	12/1/2010	0A	3	E;Q	
GALVESTON	REM/CA		COASTAL STATES CRUDE GATHERING TEXAS CITY	36472	700 14TH ST S, TEXAS CITY	29.3329	-94.8019	VOCS	12/4/1997	0A	5	E;Q	
GALVESTON	REM/CA		COMMERCIAL METALS	T3314	501 71ST STREET, GALVESTON	29.290277	-94.85	METALS	8/5/2015	2A	1A	E	
GALVESTON	REM/CA		EASTMAN CHEMICAL TEXAS CITY	30285	201 BAY ST S, TEXAS CITY	29.38	-94.893333	CHLORINATED SOLVENTS, METALS	12/1/1988	4A	5	E;Q	
GALVESTON	REM/CA		LEAGUE CITY PAVING	T2201	2514 ANDERS LN, KEMAH	29.521083	-95.025616	TPH, PETROLEUM (BTEX)	11/17/2007	3B	2A	E	
GALVESTON	REM/CA		NORTH 80	83178	LOOP 197 AND 0.7 MI N BAY ST N, TEXAS CITY	29.417687	-94.894438	VOCS	6/2/1982	2B	5	E	
GALVESTON	REM/CA		STANTRANS SERVICES TEXAS CITY	31060	201 DOCK RD, TEXAS CITY	29.374155	-94.891649	PETROLEUM (BTEX), TPH	5/1/2010	0B	4	E;Q	
GALVESTON	REM/CA		UNION CARBIDE TEXAS CITY	30689	3301 5TH AVE S, TEXAS CITY	29.368611	-94.943055	CHLORINATED SOLVENTS, VOCS	12/3/1990	4B	4	E	
GALVESTON	REM/CA		UNION CARBIDE TEXAS CITY MARINE OPERATIONS TERMINAL	35921	2800 LOOP 197 S, TEXAS CITY	29.36861	-94.94306	VOCS, SVOCs	12/14/1987	3A	5	E;Q;V3	
GALVESTON	REM/DCRP		FORMER DRY CLEANERS - FRIENDSWOOD	DC0188	1602 SOUTH FRIENDSWOOD	29.50792345	-95.18821303	CHLORINATED SOLVENTS	8/12/2009	5B	0		
GALVESTON	REM/DCRP		QUALITY CLEANERS	DC0316	5117 BROADWAY ST, GALVESTON, TX	29.29104523	-94.82458174	CHLORINATED SOLVENTS	10/18/2018	5B	2A	E	
GALVESTON	REM/DCRP		THU PHUONG ENTERPRISE CLEANERS	DC0261	2201 W MAIN ST, LEAGUE CITY, TX	29.50088341	-95.12142934	CHLORINATED SOLVENTS	6/9/2015	5B	4	E	
GALVESTON	REM/PST	*	1909 AND 1927 23RD STREET USTS	121878	1909 23RD ST, GALVESTON	29.291656	-94.789203	UNKNOWN	3/18/2024	2	2A	E,Q	
GALVESTON	REM/PST		BEACH CHEVRON	121724	601 BROADWAY ST, GALVESTON	29.304704	-94.772965	GASOLINE	7/20/2023	2	2A	E,Q	
GALVESTON	REM/PST		BROADWAY MOBIL	121072	2227 BROADWAY ST, GALVESTON	29.299884	-94.791706	GASOLINE, DIESEL	7/1/2020	2	2A	E,Q	
GALVESTON	REM/PST		COYOTE FOOD STORE	121110	3026 FM 2094, LEAGUE CITY	29.542507	-95.061511	GASOLINE, DIESEL	9/22/2020	2	2A	E,Q	

TCEQ SFR-56-24 • Joint Groundwater Monitoring and Contamination Report, 2024

COUNTY	DIVISION	NEW	FILE NAME	FILE NUMBER	LOCATION	LATITUDE	LONGITUDE	CONTAMINANTS	DATE	ESC	ASC	DATA QUALITY	5.236
GALVESTON	REM/PST		DICKINSON GROCERY	119324	2221 FM 517 RD E, DICKINSON	29.460768	-95.057843	GASOLINE	10/23/2013	2	2A	E,Q	
GALVESTON	REM/PST		EXPRESS LANE MOBIL MART	118565	1801 W MAIN ST, LEAGUE CITY	29.502317	-95.116176	UNKNOWN	8/20/2010	2	2A	E,Q	
GALVESTON	REM/PST		FORMER TESORO MARINE SERVICES	114451	1300 COASTWIDE DR, GALVESTON	29.323956	-94.781699	OTHER	2/22/2000	2	2A	E,Q	
GALVESTON	REM/PST		HITCHCOCK HIGHWAY 6 AUTO REPAIR	121101	7918 HIGHWAY 6, HITCHCOCK	29.349193	-95.017851	GASOLINE	12/1/2020	2	2A	E,Q	
GALVESTON	REM/PST		LUCKY WAY FOOD STORE	121322	3802 COVE VIEW BLVD, GALVESTON	29.244313	-94.867628	GASOLINE	10/20/2021	2	2A	E,Q	
GALVESTON	REM/PST	*	PAKS FOOD STORE	119974	601 TEXAS AVE, TEXAS CITY	29.383747	-94.902892	GASOLINE	6/6/2016	2	6	E,Q	
GALVESTON	REM/PST		PLANTATION 19 PWI 264	115162	1801 W MAIN ST, LEAGUE CITY	29.502317	-95.116176	GASOLINE	11/18/2000	2	2A	E,Q	
GALVESTON	REM/PST		POWER MART 3	120563	5980 W MAIN ST, LEAGUE CITY	29.489455	-95.157595	GASOLINE	10/13/2017	2	2A	E,Q	
GALVESTON	REM/PST		SAN LEON MARINA	115350	105 6TH ST, SAN LEON	29.496416	-94.915446	GASOLINE, DIESEL	5/1/2001	2	2A	E,Q	
GALVESTON	REM/PST	*	SHELL TPG 210	121711	3551 PALMER HWY, TEXAS CITY	29.394927	-94.950236	GASOLINE	6/15/2023	2	6	E,Q	
GALVESTON	REM/PST	*	SHOPPERS MART 105	121682	2605 MAIN ST, LA MARQUE	29.357406	-94.980512	DIESEL, GASOLINE	5/17/2023	2	2A	E,Q	
GALVESTON	REM/PST		SOUTH SHORE HARBOUR MARINA	121523	2575 S SHORE BLVD, LEAGUE CITY	29.544924	-95.066708	GASOLINE	7/23/2022	2	6	E,Q	
GALVESTON	REM/PST		STEP IN FOOD MART	121680	14502 HIGHWAY 6, SANTA FE	29.384073	-95.121665	GASOLINE, DIESEL	5/1/2023	2	2A	E,Q	*
GALVESTON	REM/SF		HALL STREET	SUP008	N OF INTERSECTION OF CALIFORNIA ST AND 20TH ST E, DICKINSON	29.484289	-95.036879	BENZENE, SVOCs, VOCs, METALS, CHLOROBENZENE	7/23/1987	5B	2B	E, Q, V3	
GALVESTON	REM/SF		MALONE SERVICE CO INC	SUP127	800 CAMPBELL BAYOU RD, TEXAS CITY	29.33308	-94.902787	BENZENE, VOCs, SVOCs	1/29/1987	4B	5	E,Q, V3	
GALVESTON	REM/SF		MOTCO INC	SUP129	NEAR JUNCTION OF HIGHWAY 3 & IH 45; 2 MI SE OF LAMARQUE, TEXAS CITY	29.334719	-94.933329	1-1-2 TCA	3/15/1985	4B	5	E,Q,V3	
GALVESTON	REM/SF		TEX-TIN CORPORATION	SUP037	INTERSECTION OF FM 519 & HIGHWAY146 SW EDGE OF A HEAVY INDUSTRIAL AREA, TEXAS CITY	29.35666	-94.941665	BERYLLIUM, BENZENE, RADIUM 226, RADIUM 228, GROSS ALPHA PARTICLES	5/24/1991	4B	5	E, Q, V3	
GALVESTON	REM/VCP		3916 WINNIE STREET	3281	3916 WINNIE ST, GALVESTON	29.298366	-94.811755	METALS, SVOCs	9/30/2022	0B	3	E	
GALVESTON	REM/VCP		500 BARRACUDA AVENUE AND 400 HARBORSIDE DRIVE	2682	500 BARRACUDA AVENUE AND 400 HARBORSIDE DRIVE, GALVESTON	29.31569	-94.7747	TPH	6/17/2020	0B	3	E	
GALVESTON	REM/VCP		8400 OLD CAUSEWAY	1790	ALONG NORTH SIDE OF OLD HWY 6 AND LOCATED NORTHWEST OF THE INTERSECTION OF IH-45 AND HARBORSIDE DR VACANT PROPERTY, GALVESTON	29.287139	-94.864751	METALS	8/5/2005	0B	6E	E	

TCEQ SFR-56-24 • Joint Groundwater Monitoring and Contamination Report, 2024

COUNTY	DIVISION	NEW	FILE NAME	FILE NUMBER	LOCATION	LATITUDE	LONGITUDE	CONTAMINANTS	DATE	ESC	ASC	DATA QUALITY	5.236
GALVESTON	REM/VCP		PALMER PLAZA	2181	3220 PALMER HWY, TEXAS CITY	29.3959	-94.9483	CHLORINATED SOLVENTS, VOCS, METALS	6/4/2008	0B	5	E	
GALVESTON	WPD/MSW	*	GALVESTON COUNTY LANDFILL TX LP (PRE-SUBTITLE D AND SUBTITLE D)	MSW01149B	1.5 MI W OF INTX OF IH 45 FM1764 FM2004 IN HITCHCOCK	29.387500763	-95.051391602	MW-11LR: METALS (ZINC)	4/1/2024	2A	2A	E,Q,V2	
GARZA	REM/PST		SOUTHLAND HARDWARE	100127	431 US HIGHWAY 84, SOUTHLAND	33.357753	-101.554017	DIESEL, GASOLINE	9/4/1991	5B	4	E,Q	
GILLESPIE	REM/PST		CRENWELGE OIL 2	97352	713 W MAIN ST, FREDERICKSBURG	30.28344	-98.883988	GASOLINE	11/16/1990	5B	6	E,Q	
GILLESPIE	REM/PST	*	DAUNAS MAIN	121725	23401 W US HIGHWAY 290, HARPER	30.299801	-99.247658	GASOLINE, DIESEL	7/18/2023	2	6	E,Q	*
GOLIAD	REM/CA		CHARCO COMPRESSOR STATION	T3588	FM 2442 OFF HWY 239 EAST, KENEDY	28.711944	-97.674444	VOCs	1/14/2020	2B	6C	E	
GOLIAD	REM/CA		NAVAL AUXILIARY LANDING FIELD	75574	FM 883 5 MI N OF BERCLAIR TX FM 883 BERCLAIR TX 78103, BERCLAIR	28.6155	-97.6164	PFAS	5/2/2023	2A	1A	E	
GOLIAD	REM/PST		HI WAY GROCERY	93636	1697 US HIGHWAY 59 S, GOLIAD	28.665021	-97.416362	GASOLINE, UNKNOWN	9/18/1989	5B	6	E,Q	
GRAY	REM/CA		CELANESE PAMPA	30072	8201 FM 2300, PAMPA	35.483432	-101.051476	METALS, VOCs, VOCs	10/22/1997	3A	5	E	
GRAY	REM/CA		FORMER BJ SERVICES FACILITY	T3298	11781 HIGHWAY 152, PAMPA	35.53351	-100.99319	TPH, VOCs	9/16/2016	1B	2A	E	
GRAY	REM/CA		PAMPA COMPRESSOR STATION	T3650	SE 4 OF SURVEY 90 IN BLOCK 3 I&GN RAILWAY SURVEY, PAMPA	35.519089	-100.937865	TPH, PETROLEUM (BTEX), METALS	1/29/2021	0A	1A	E	
GRAY	REM/PST		FORMER CROCKETT EXXON STATION	97200	SW CORNER OF THE INTERSECTION OF I-40 E FRONTAGE RD AND FM 291, ALANREED	35.214585	-100.734647	GASOLINE	10/11/1990	5B	2A	E,Q	
GRAYSON	REM/CA		WHITEWRIGHT TX EDC AG FERTILIZER PLANT	T2449	1102 S BOND ST, WHITEWRIGHT	33.50207	-96.39272	METALS, HERBICIDES, OTHER, PESTICIDES	4/26/2010	0B	5	E;Q	
GRAYSON	REM/DCRP		DRY CLEAN CITY	DC0288	1905 TEXOMA PKWY, SHERMAN, TX	33.65676528	-96.60309341	CHLORINATED SOLVENTS	2/3/2017	5B	0		
GRAYSON	REM/PST	*	CITY OF DENISON MAINTENANCE BARN	121818	810 N TRAVIS AVE, DENISON	33.762831	-96.528412	DIESEL, GASOLINE	2/9/2024	2	2A	E,Q	
GRAYSON	REM/PST		EISENHOWER YACHT CLUB	121308	2141 PARK ROAD 20, DENISON	33.820895	-96.604322	GASOLINE	7/26/2021	2	2A	E,Q	
GRAYSON	REM/PST		MAYOS E Z SERVE 100115	109520	608 W MAIN ST, WHITESBORO	33.655757	-96.915505	GASOLINE	5/1/1995	5B	2A	E,Q	
GRAYSON	REM/PST		TEXOMA GASOLINE 3	121445	212 N AUSTIN AVE, DENISON	33.75714	-96.536397	DIESEL, GASOLINE	3/25/2022	2	2A	E,Q	
GRAYSON	REM/VCP		DENISON TX TIE PLANT WASTE STORAGE 2	2437	401 LUM LN, DENISON	33.758539	-96.570893	SVOCs, VOCs	8/17/2011	0B	2A	E	
GREGG	REM/CA		LETOURNEAU LONGVIEW	30062	2400 MACARTHUR BLVD, LONGVIEW	32.456697	-94.733116	VOCs, CHLORINATED SOLVENTS	9/29/1998	3A	2A	E;Q	
GREGG	REM/CA		MERRITT TOOL KILGORE	33042	703 OLD GLADEWATER HWY, KILGORE	32.386	-94.88677	METALS	6/12/1990	3B	5	E;Q	

COUNTY	DIVISION	NEW	FILE NAME	FILE NUMBER	LOCATION	LATITUDE	LONGITUDE	CONTAMINANTS	DATE	ESC	ASC	DATA QUALITY	5.236
GREGG	REM/CA		NUCOR STEEL LONGVIEW	96497	5400 W LOOP 281, LONGVIEW	32.456111	-94.740833	VOCS	2/1/2019	1A	5	E	
GREGG	REM/CA		ROYLE CONTAINER LONGVIEW	39897	200 VALENTINE LN, LONGVIEW	32.4931	-94.811	METALS	7/12/1994	3B	5	E	
GREGG	REM/CA		SKEETER PRODUCTS	30629	1 SKEETER RD, KILGORE	32.406666	-94.848333	VOCS	9/15/1993	5A	5	E	
GREGG	REM/CA		SONNLEITNER PROPERTY 2.9 ACRES	T2399	NORTHEAST CORNER OF NORTH 2ND STREET AND MARSHALL NO ADDRESS SEVERAL COMMERCIAL BUILDINGS - CLOSEST CITY-LONGVIEW, LONGVIEW	32.500894	-94.733559	CHLORINATED SOLVENTS	9/24/2009	0A	5	E;Q	
GREGG	REM/CA		UNION TANK CAR	32631	2173 FM 2087, LONGVIEW	32.4583	-94.7916	VOCS	7/1/1995	1B	5	E;Q;V2	
GREGG	REM/CA		WEATHERFORD ARTIFICIAL LIFT SYSTEM LONGVIEW	31050	2143 FM 2751, LONGVIEW	32.6166	-94.7416	METALS	3/9/2010	0B	4	E;Q	
GREGG	REM/DCRP		MCLENDON CLEANERS	DC0163	1410 JUDSON RD, LONGVIEW, TX	32.51807606	-94.74002168	CHLORINATED SOLVENTS	11/18/2019	5B	2A	E	
GREGG	REM/PST		COWBOYS QUICK STOP 2	118365	601 S MOBBERLY AVE, LONGVIEW	32.484456	-94.729065	UNKNOWN	5/10/2005	5B	2A	E,Q	
GREGG	REM/PST	*	EAGLE MART 4	120721	1410 US HIGHWAY 259 N, KILGORE	32.392305	-94.861083	GASOLINE	2/13/2019	5B	2A	E,Q	
GREGG	REM/PST		FFP 234	92843	4306 W MARSHALL AVE, LONGVIEW	32.507563	-94.803247	GASOLINE	3/28/1989	2	2A	E,Q	
GREGG	REM/PST		FORMER LETOURNEAU TECH	118696	811 ESTES DR, LONGVIEW	32.439559	-94.711339	UNKNOWN	10/7/2011	2	2A	E,Q	
GREGG	REM/PST		JERRY BARROW GLADEWATER SHELL	94808	101 W UPSHUR AVE, GLADEWATER	32.536617	-94.943216	GASOLINE	2/13/1990	2	2A	E,Q	
GREGG	REM/PST		JRS KWIK STOP 5	111673	601 S MOBBERLY AVE, LONGVIEW	32.484456	-94.729065	GASOLINE	9/24/1996	5B	2A	E,Q	
GREGG	REM/PST	*	KARENS MART	121436	1801 S HIGH ST, LONGVIEW	32.471247	-94.742135	GASOLINE	3/9/2022	2	2A	E,Q	
GREGG	REM/PST		SHORT STOP FINA 23	114971	451 S HIGH ST, LONGVIEW	32.487383	-94.744447	UNKNOWN	5/2/1999	2	2A	E,Q	
GREGG	REM/PST		TEXAN STOP	121228	813 W MARSHALL AVE, LONGVIEW	32.499485	-94.751247	GASOLINE	5/27/2021	2	6	E,Q	
GREGG	REM/SF		GARLAND CREOSOTING	SUP052	3915 GARLAND RD, LONGVIEW	32.442596	-94.711647	TCE; BENZO (A) PYRENE; 1,2-DCA;VC; BTEX; POLYAROMATIC HYDROCARBONS (PAH); NAPHTHALENE	8/13/1985	5A	5	E,Q,V3	
GREGG	REM/VCP	*	1001 FISHER ROAD LONGVIEW PROPERTY	3113	1001 FISHER RD, LONGVIEW	32.508611	-94.820833	CHLORINATED SOLVENTS, METALS	8/5/2021	0B	2A	E	
GREGG	REM/VCP		COASTAL UNILUBE DISTRIBUTION C	1093	2204 N LONGVIEW ST, KILGORE	32.4028	-94.7186	PETROLEUM (BTEX)	11/9/1999	0B	5	E	
GREGG	REM/VCP		DOUGLAS FEE SALT WATER DISPOSAL WELL	2524	E OF OLD HIGHWAY 135 KILGORE TX, KILGORE	32.430084	-94.938046	CHLORINATED SOLVENTS, VOCS, TPH, METALS, METALS, CHLORINATED SOLVENTS	9/24/2012	0B	2A	E	

TCEQ SFR-56-24 • Joint Groundwater Monitoring and Contamination Report, 2024

COUNTY	DIVISION	NEW	FILE NAME	FILE NUMBER	LOCATION	LATITUDE	LONGITUDE	CONTAMINANTS	DATE	ESC	ASC	DATA QUALITY	5.236
GREGG	REM/VCP		SHORE REFINING	1791	2201 N LONGVIEW ST, KILGORE	32.4	-94.86	VOCS	3/30/2007	0B	2A	E	
GRIMES	REM/CA		EXXONMOBIL PIPELINE - NAVASOTA PUMP STATION	T2100	11765 HIGHWAY 6, NAVASOTA	30.356955	-96.058756	PETROLEUM (BTX), TPH	6/1/2009	0B	4	E	
GRIMES	REM/CA		GIBBONS CREEK STEAM ELECTRIC STATION	32271	FM 244 2.5 MI N OF HWY 30, CARLOS	30.61667	-96.07778	METALS	4/15/2022	2A	6D	E	
GRIMES	REM/CA		INTERNATIONAL PAPER NAVASOTA TREATMENT FACILITY	31894	240 WINGARD RD, NAVASOTA	30.4069	-96.0955	SVOCS, PAHS	3/5/1991	3A	5	E;Q;V3	
GRIMES	REM/CA		MILE POST 46.2 STATE ROUTE 6	T3200	MILE POST 46.2 STATE ROUTE 6 AT INTERSECTION OF HWY 6 AND FM 105 E, NAVASOTA	30.3611	-96.062267	VOCS	1/13/2016	2B	2A	E	
GRIMES	REM/PST		PADRON'S GROCERY	119479	24019 FM 39, IOLA	30.777847	-96.077165	DIESEL, GASOLINE	10/3/2014	5B	2A	E,Q	
GRIMES	REM/PST		VACANT FORMER FOUR WAY STOP	119910	N INTERSECTION HWY 90 & HWY 30, ROANS PRAIRIE	30.585127	-95.944393	GASOLINE, DIESEL	6/23/2015	2	2A	E,Q	
GUADALUPE	REM/CA		SMI TEXAS	31533	1 STEEL MILL DR, SEGUIN	29.575555	-98.0325	METALS	9/30/1990	2A	5	E;Q;V3	
GUADALUPE	REM/PST	*	PARK PLACE 1	121615	101 MEADOW LAKE DR, SEGUIN	29.537091	-97.956458	GASOLINE	1/30/2023	2	6	E,Q	
GUADALUPE	REM/PST		SANTA CLARA ROAD TANK PULL	121155	NEC S SANTA CLARA RD AND IH 10 FRONTAGE RD, MARION	29.519993	-98.137754	UNKNOWN	1/27/2021	2	6	E,Q	
GUADALUPE	REM/PST		TIGER TOTE 17	119689	2701 ROY RICHARD DR, SCHERTZ	29.581381	-98.264992	GASOLINE	5/7/2015	2	6	E,Q	
HALE	REM/CA	*	EHJ11 PROPERTY	31431	2226 FM 3183, PLAINVIEW	34.248771	-101.703896	OTHER	3/12/2024	0A	2A	E;Q;V2	
HALE	REM/CA		MILLER FLYING SERVICE	T3618	801 SW 3RD ST., PLAINVIEW	34.17287	-101.71318	VOCS	8/24/2020	0A	1A	E	
HALE	REM/PST		MACS SEVICE STATION	114817	2103 N COLUMBIA ST, PLAINVIEW	34.202814	-101.707714	UNKNOWN	12/1/1999	5B	6	E,Q	
HALE	REM/VCP		MARTIN RESOURCES	1240	1920 STATE HIGHWAY 194, PLAINVIEW	34.223333	-101.755833	OTHER	8/2/2000	0B	5	E	
HALE	WPD/MSW		CITY OF PLAINVIEW LANDFILL (SUBTITLE D ONLY)	MSW02157	1.1 MI E OF INTX OF FM 400 AND US 70, SOUTHSIDE OF 70	34.176670074	-101.67417145	MW-1A, 2A, 3A, 4A, 6A: METALS (AS, BA, CR, CO, CU, PB, NI, V, ZN); MW-1A, 2A, 3A: VOCS (CHLOROFORM; DI-N-BUTYL PHTHALATE); MW-4A: VOCS (DI-N-BUTYL PHTHALATE); MW-6A: VOCS (DI-N-BUTYL PHTHALATE; ENDOSULFAN SULFATE; 4,4'-DDT)	10/12/2020	2B	2B	E,Q,V2	
HALE	WQD/WQAS		EHJ11, LLC	WQ0001463000	IMMEDIATELY NE OF THE INTERSECTION OF US HWY 87 AND FM 3183, 1.5 MI N OF PLAINVIEW	34.25278	-101.69806	CHLORIDE, NITRATE	1/1/1987	3A	3	E,Q,V2	
HALL	REM/PST		FORMER JERRYS CHEVRON	94567	921 W NOEL ST, MEMPHIS	34.724423	-100.541894	GASOLINE	12/5/1989	5B	2A	E,Q	
HALL	REM/PST		FORMER TARRANT OIL	115964	123 S BOYKIN DR, MEMPHIS	34.724329	-100.534428	UNKNOWN	7/4/2003	5B	1A	E,Q	

TCEQ SFR-56-24 • Joint Groundwater Monitoring and Contamination Report, 2024

COUNTY	DIVISION	NEW	FILE NAME	FILE NUMBER	LOCATION	LATITUDE	LONGITUDE	CONTAMINANTS	DATE	ESC	ASC	DATA QUALITY	5.236
HARDEMAN	REM/PST		FORMER PHILLIPS 66	91958	201 W 11TH ST, QUANAH	34.289662	-99.74329	GASOLINE	6/24/1988	5B	6	E,Q	
HARDEMAN	REM/PST		L&M FOOD	93681	200 AVENUE G S, CHILLICOTHE	34.256619	-99.517501	GASOLINE	9/12/1989	5B	2A	E,Q	
HARDIN	REM/CA		SOUTH HAMPTON RESOURCES SILSBEE	30672	7752 FM 418, SILSBEE	30.398888	-94.2275	PETROLEUM (BTEX)	4/8/1993	3B	5	E;Q;V2	
HARDIN	REM/PST		K P FOOD STORE	121520	1456 HIGHWAY 69 S, KOUNTZE	30.295492	-94.239567	GASOLINE, DIESEL	6/21/2022	2	6	E,Q	
HARDIN	REM/PST		M & K 1	119347	1050 N 5TH ST, SILSBEE	30.356417	-94.174799	DIESEL, GASOLINE	2/21/2014	2	6	E,Q	
HARRIS	REM/CA		5050 ACORN STREET PROPERTY	T3755	5050 ACORN ST, HOUSTON	29.838747	-95.469628	PAHS	5/11/2021	1B	6C	E	
HARRIS	REM/CA		ACBL TRANSPORTATION SERVICES	T3632	16526 DE ZAVALLA RD, CHANNELVIEW	29.76107	-95.1011	VOCS	10/8/2020	0A	1A	E	
HARRIS	REM/CA		AGRIFOS FORMER MOBIL MINING AND MINERALS FERTILIZER PLANT	30051	2001 JACKSON RD, PASADENA	29.740833	-95.193611	METALS, OTHER	1/13/1999	0A	5	E;Q	
HARRIS	REM/CA		AIR PRODUCTS PASADENA PLANT	30317	1423 PASADENA FWY, PASADENA	29.714678	-95.193486	VOCS	1/29/1985	3A	5	E;Q	
HARRIS	REM/CA		AKZO NOBEL FUNCTIONAL CHEMICALS	87441	12900 BAYPARK RD, PASADENA	29.640943	-95.06527	PFAS	5/11/2018	1A	3	E	
HARRIS	REM/CA		ALLOY CARBIDE	31565	7827 AVENUE H, HOUSTON	29.762895	-95.383173	CHLORINATED SOLVENTS	1/31/2014	3A	2A	E	
HARRIS	REM/CA		ARATEX SERVICES HOUSTON	T0010	903 PORT HOUSTON ST, HOUSTON	29.7716	-95.2808	CHLORINATED SOLVENTS	8/11/2009	0A	3	E	
HARRIS	REM/CA		ASHBURN INDUSTRIES (FORMER CHAMPION COATINGS)	32775	7403 WRIGHT RD, HOUSTON	29.885175795	-95.590034634	TPH, PETROLEUM (BTEX), VOCS	5/31/2023	0A	2A	E;Q	
HARRIS	REM/CA		BAKER HUGHES FORMER WESTERN ATLAS	30307	10201 WESTHEIMER RD BLDG 10, HOUSTON	29.735442	-95.555639	VOCS	4/23/1999	0A	6D	E;Q;V2	
HARRIS	REM/CA		BEAZER EAST HOUSTON	30419	7201 W HARDY RD, HOUSTON	29.82	-95.36	METALS, PAHS, SVOCS	4/1/1985	2B	5	E	
HARRIS	REM/CA		CANNINO WEST	T3423	6125 INDUSTRIAL WAY, HOUSTON	29.751972	-95.311496	CHLORINATED SOLVENTS	4/1/1997	0B	5	E	
HARRIS	REM/CA		CELANESE PASADENA	30022	9502 BAYPORT BLVD, PASADENA	29.624552	-95.063452	CHLORINATED SOLVENTS, METALS, OTHER	8/1/1990	3A	5	E	
HARRIS	REM/CA		CHANNELVIEW COGENERATION FACILITY	86856	8580 SHELTON RD, HOUSTON	29.835555	-95.124166	OTHER	6/11/2019	0A	2A	E	
HARRIS	REM/CA	*	CHANNELVIEW COMPLEX	30030	8280 SHELTON RD APPROX 1 MI N OF SHELTON RD & WALLSVILLE RD INTXKEY MAP - 458K, CHANNELVIEW	29.831111	-95.125555	VOCS	9/19/2024	0B	2A	E	
HARRIS	REM/CA		CHEVRONTExACO FORMER TEXACO UPSTREAM TECHNOLOGY	31650	5901 S RICE AVE, BELLAIRE	29.717555	-95.466334	VOCS, SVOCS, CHLORINATED SOLVENTS	5/29/2009	0A	3	E;Q	
HARRIS	REM/CA		CLEAN HARBORS DEER PARK	50089	2027 INDEPENDENCE PKWY S, LA PORTE	29.726388	-95.094444	SVOCS, METALS, PESTICIDES, VOCS	1/1/1983	3A	5	E;Q	

TCEQ SFR-56-24 • Joint Groundwater Monitoring and Contamination Report, 2024

COUNTY	DIVISION	NEW	FILE NAME	FILE NUMBER	LOCATION	LATITUDE	LONGITUDE	CONTAMINANTS	DATE	ESC	ASC	DATA QUALITY	5.236
HARRIS	REM/CA		CLEAR LAKE CHEMICALS	31731	11200 BAY AREA BLVD, PASADENA	29.619216386	-95.042353906	VOCS	7/19/2018	5B	2A	E	
HARRIS	REM/CA		COMMERCIAL PROPERTY PARKING LOT	T3830	1401 COMMERCE ST, HOUSTON	29.761602	-95.355493	METALS, PAHS	11/14/2022	2A	2A	E	
HARRIS	REM/CA		CONCOCOPHILLIPS GALENA PARK BOOSTER STATION	T2206	901 CLINTON DR, GALENA PARK	29.74417	-95.22611	VOCS, PETROLEUM (BTX), TPH	11/13/2007	2B	3	E	
HARRIS	REM/CA		CTMS BLDG	30171	6922 OLD KATY RD, HOUSTON	29.782831	-95.440466	VOCS	6/22/1992	3B	4	E	
HARRIS	REM/CA		DEER PARK OIL REFINERY	98163	5900 HIGHWAY 225, DEER PARK	29.718888	-95.1225	VOCS, PETROLEUM (BTX), CHLORINATED SOLVENTS	1/18/1989	3A	5	E	
HARRIS	REM/CA		DOW CHEMICAL LA PORTE SITE	30464	550 INDEPENDENCE PKWY S, LA PORTE	29.7075	-95.085	VOCS	10/21/1988	3A	3	E;Q;V3	
HARRIS	REM/CA		E I DU PONT DE NEMOURS LA PORTE PLANT	30046	12501 STRANG RD, LA PORTE	29.686111	-95.034166	METALS, SVOCS, CHLORINATED SOLVENTS, HERBICIDES, VOCS	5/15/1989	3A	5	E;Q	
HARRIS	REM/CA		ELLINGTON FIELD JRB TEXAS AIR NATIONAL GUARD 147 RECONNAISSA	71008	14657 SNEIDER, HOUSTON	29.6196	-95.1517	PFAS	10/31/2018	0A	3	E	
HARRIS	REM/CA		ENTERPRISE TRANSPORTATION BAYTOWN	31100	5206 WADE RD, BAYTOWN	29.778142	-95.015466	VOCS	12/31/2014	2C	2A	E;Q	
HARRIS	REM/CA		EPTD HUMBLE FLOW LOOP FACILITY	82591	18619 1/2 WOODLAND HILLS DR, HUMBLE	29.990825	-95.212383	PETROLEUM (BTX), TPH	1/1/2017	2B	5	E	
HARRIS	REM/CA		ETHYL HOUSTON TERMINAL	30465	1000 N SOUTH ST, PASADENA	29.744722	-95.168333	METALS, VOCS	3/29/1988	3A	5	E	
HARRIS	REM/CA		EXXON LAND DEVELOPMENT GREENS CROSSROADS SHOPPING CENTER	84495	217 W GREENS RD, HOUSTON	29.9491	-95.4186	CHLORINATED SOLVENTS, VOCS	12/1/1995	0A	3	E	
HARRIS	REM/CA		EXXON PIPELINE ALDINE STATION	34926	1014 GULF BANK RD, HOUSTON	29.8872	-95.3744	TPH, PETROLEUM (BTX)	11/7/2022	2B	3	E	
HARRIS	REM/CA		EXXON USA HOUSTON	38873	8700 NORTH FWY, HOUSTON	29.888333	-95.410833	TPH, PETROLEUM (BTX)	6/1/1990	0A	5	E	
HARRIS	REM/CA		EXXONMOBIL BAYTOWN REFINERY	30040	2800 DECKER DR, BAYTOWN	29.75417	-94.99389	METALS, SVOCS, VOCS, PETROLEUM (BTX)	9/27/1990	3A	5	E	
HARRIS	REM/CA		EXXONMOBIL CHEMICAL BAYTOWN CHEMICAL PLANT	33880	5000 BAYWAY DR, BAYTOWN	29.745277	-95.018055	PETROLEUM (BTX), TPH, VOCS, CHLORINATED SOLVENTS	9/17/1990	3B	5	E	
HARRIS	REM/CA		EXXONMOBIL PIPELINE - WINDSOR VILLAGE SUBDIV - HOUSTON	T2438	800 BELL ST, HOUSTON	29.622654	-95.472	TPH	3/25/2010	2B	4	E	
HARRIS	REM/CA		FORMER ACCO WASTE PAPER FACILITY	T2880	403 JENSEN DR, HOUSTON	29.76472	-95.34306	OTHER, PETROLEUM (BTX), METALS	9/25/2014	2A	4	E	
HARRIS	REM/CA		FORMER BAKER HUGHES PROCESS AND PIPELINE SERVICE FACILITY	88169	7721 PINEMONT DR, HOUSTON	29.839891	-95.507746	CHLORINATED SOLVENTS	2/27/2017	0A	2A	E	
HARRIS	REM/CA		FORMER GENESIS WORLDWIDE LEASE	T3651	3227 ENGELKE ST, HOUSTON	29.75546	-95.33793	METALS	2/9/2021	0B	6C	E	

TCEQ SFR-56-24 • Joint Groundwater Monitoring and Contamination Report, 2024

COUNTY	DIVISION	NEW	FILE NAME	FILE NUMBER	LOCATION	LATITUDE	LONGITUDE	CONTAMINANTS	DATE	ESC	ASC	DATA QUALITY	5.236
HARRIS	REM/CA		FORMER TEXAS BOLT IRON ACCESS AND TEXAS THREAD PROPERTIES	T3747	3233 3315 AND 3317 WEST 11TH ST, HOUSTON	29.788304	-95.433371	CHLORINATED SOLVENTS	11/4/2022	1B	1B	E	
HARRIS	REM/CA		GALENA PARK TERMINAL	30573	906 CLINTON DR, GALENA PARK	29.725	-95.245833	PAHS, PESTICIDES, TPH, METALS, SVOCs, CHLORINATED SOLVENTS, VOCs	2/18/1986	3A	5	E;Q;V2	
HARRIS	REM/CA		GALENA PARK TERMINAL	35997	12510 AMERICAN PETROLEUM ROAD, GALENA PARK	29.743888	-95.205	VOCs	3/11/2022	0A	2A	E	
HARRIS	REM/CA		GEON-OXY VINYL	31077	2400 MILLER CUT OFF RD, LA PORTE	29.727777	-95.106666	VOCs	1/26/1999	0A	4	E;Q	
HARRIS	REM/CA		GEORGE BUSH INTERCONTINENTAL AIRPORT OLD TERMINAL C NORTH	T3619	3500 N TERMINAL RD, HOUSTON	29.98737	-95.3363	TPH	7/23/2020	2A	1A	E	
HARRIS	REM/CA		GEORGIA GULF PASADENA	31608	3503 PASADENA BLVD, PASADENA	29.730277	-95.157222	VOCs	12/15/1993	3A	5	E;Q	
HARRIS	REM/CA		GOODYEAR HOUSTON CHEMICAL PLANT	30032	2000 GOODYEAR DR, HOUSTON	29.704722	-95.263888	VOCs, SVOCs	8/28/1986	3A	4	E;Q;V2	
HARRIS	REM/CA		GREENS BAYOU PLANT	30552	2239 HADEN RD, HOUSTON	29.7625	-95.166666	METALS, CHLORINATED SOLVENTS	12/14/1988	2B	4	E	
HARRIS	REM/CA		GROENDYKE CHANNELVIEW FACILITY	31197	8503 SHELTON RD, CHANNELVIEW	29.78808	-95.12486	VOCs	11/9/2007	0B	5	E;Q	
HARRIS	REM/CA		HALLIBURTON ENERGY SERVICES NORTH BELT FACILITY	30619	3000 N SAM HOUSTON PKWY E, HOUSTON	29.93639	-95.345	CHLORINATED SOLVENTS, VOCs	12/1/1988	2A	3	E	
HARRIS	REM/CA		HARDY TOLL ROAD DOWNTOWN CONNECTOR DETENTION BASIN C	T3236	3200 MAURY ST, HOUSTON	29.792607	-95.349724	CHLORINATED SOLVENTS, SVOCs, VOCs, METALS	8/17/2015	0A	1B	E	
HARRIS	REM/CA		HIKSON LUMBER	32010	5151 SOUTH LOOP E, HOUSTON	29.683333	-95.341666	VOCs	12/4/1991	1B	5	E	
HARRIS	REM/CA		HOUSTON REFINING	30092	12000 LAWDALE ST, HOUSTON	29.709444	-95.235277	METALS, VOCs, PETROLEUM (BTEX)	2/19/1988	3A	5	E	
HARRIS	REM/CA		HOUSTON TAR PLANT	31386	12901 AMERICAN PETROLEUM RD, GALENA PARK	29.751898	-95.204414	METALS, SVOCs, VOCs	1/1/2005	2B	5	E;Q	
HARRIS	REM/CA		HYDRIL USA DISTRIBUTION JFK CAMPUS	31401	3300 N SAM HOUSTON PKWY E, HOUSTON	29.937222	-95.335833	METALS	4/22/2009	0A	2A	E	
HARRIS	REM/CA		HYDRILL USA DISTRIBUTION	33785	18000 EASTEX FWY, HUMBLE	29.977589	-95.278279	CHLORINATED SOLVENTS	5/1/2009	0B	2A	E	
HARRIS	REM/CA		HYDROCARBON RELEASE FROM CHASSIS DYNAMOMETER	34115	4750 HOMESTEAD RD, HOUSTON	29.804175518	-95.300825419	METALS	1/28/2020	2A	2A	E	
HARRIS	REM/CA		INSURANCE AUTO AUCTIONS	T3647	16602A E HARDY RD, HOUSTON	29.95742	-95.38438	CHLORINATED SOLVENTS, SVOCs, TPH	11/15/2021	2A	0	E	

TCEQ SFR-56-24 • Joint Groundwater Monitoring and Contamination Report, 2024

COUNTY	DIVISION	NEW	FILE NAME	FILE NUMBER	LOCATION	LATITUDE	LONGITUDE	CONTAMINANTS	DATE	ESC	ASC	DATA QUALITY	5.236
HARRIS	REM/CA		INTERCONTINENTAL TERMINALS DEER PARK TERMINAL	30966	1943 INDEPENDENCE PKWY S, LA PORTE	29.7425	-95.098055	VOCS, PFAS	1/1/2007	0B	5	E	
HARRIS	REM/CA		J M HUBER	31388	125 W CROSSTIMBERS ST, HOUSTON	29.827563	-95.40051	TPH, METALS, VOCS	2/5/2018	1A	1A	E	
HARRIS	REM/CA		JASON R MORMAN FORMER AC LIQUIDATING LA PORTE	31618	11101 FAIRMONT PKWY, LA PORTE	29.651741	-95.057785	VOCS, CHLORINATED SOLVENTS	12/13/1999	3A	5	E;Q;V2	
HARRIS	REM/CA		KINDER MORGAN CRUDE & CONDENSATE KMCC SPLITTER FACILITY	95952	407 CLINTON DR, GALENA PARK	29.735833	-95.218611	METALS, TPH, PETROLEUM (BTX)	11/20/2019	0A	3	E	
HARRIS	REM/CA		KINDER MORGAN LIQUID TERMINALS FORMER GATX TERMINALS	30772	530 WITTER ST, PASADENA	29.73194	-95.20028	PETROLEUM (BTX)	5/18/2010	0A	5	E;Q	
HARRIS	REM/CA		LBC HOUSTON BAYPORT TERMINAL	30985	11666 PORT RD, SEABROOK	29.606111	-95.025	TPH, PETROLEUM (BTX)	3/18/2014	3A	3	E;Q	
HARRIS	REM/CA		LONE STAR HEAT TREATING HOUSTON	30290	5212 CLINTON DR, HOUSTON	29.76667	-95.3	CHLORINATED SOLVENTS	7/27/1996	2B	6C	E	
HARRIS	REM/CA		LUBRIZOL DEER PARK	30324	41 TIDAL RD, DEER PARK	29.720555	-95.112777	PETROLEUM (BTX), VOCS, TPH, CHLORINATED SOLVENTS, METALS	2/5/1985	3A	5	E;Q;V3	
HARRIS	REM/CA		LYONDELL CHEMICAL BAYPORT CHOATE PLANT	30368	10801 CHOATE RD, PASADENA	29.621111	-95.051111	CHLORINATED SOLVENTS, VOCS	6/16/1997	3A	4	E	
HARRIS	REM/CA	*	MANSFIELD SITE	T3801	APPROXIMATELY 700-FEET SE OF WESTERN TERMINATION OF MANSFIELD STREET, HOUSTON	29.849673	-95.460735	METALS	2/29/2024	2A	2A	E	
HARRIS	REM/CA		MARTIN ASPHALT	30677	300 CHRISTI PL, SOUTH HOUSTON	29.66187	-95.232559	CHLORINATED SOLVENTS	3/28/2007	2A	3	E	
HARRIS	REM/CA		MATHESON TRI-GAS	30287	1920 W FAIRMONT PKWY, LA PORTE	29.65236	-95.03525	CHLORINATED SOLVENTS, VOCS	11/18/2013	2B	4	E	
HARRIS	REM/CA		MCCARTY ROAD LANDFILL GASS RECOVERY FACILITY	72146	9416 LEY RD, HOUSTON	29.830705	-95.248951	METALS, VOCS, TPH	9/26/2015	0A	3	E	
HARRIS	REM/CA		MERICHEM SASOL USA HOUSTON	30595	1914 HADEN RD, HOUSTON	29.76	-95.18	CHLORINATED SOLVENTS, SVOCS, VOCS	5/3/1999	0A	5	E	
HARRIS	REM/CA		METHANOL RELEASE EXXONMOBIL PIPELINE CORRIDOR NO 550	T3044	EAST ON SHOREACRES BLVD FROM TEXAS 146, TURN R ONTO OLD STATE HWY 146, TURN R AFTER 0.25 MILE AT THE GRAVEL RD WITH LOCKED GATE, FOLLOW RD ALL THE WAY AROUND CURVE TO THE LEFT. SITE INSIDE CHAIN-LINK FENCE., SHOREACRES	29.614444	-95.031944	VOCS	10/7/2002	2B	5	E	
HARRIS	REM/CA		MTBE POLYOLS AREA	30676	2502 SHELTON RD, CHANNELVIEW	29.820833	-95.105277	PETROLEUM (BTX), CHLORINATED SOLVENTS, VOCS	1/24/1994	3A	4	E	
HARRIS	REM/CA		NAILOR INDUSTRIES OF TEXAS	T3030	4714 WINFIELD RD, HOUSTON	29.8994	-95.3208	VOCS	8/21/2012	0A	6C	E;Q	

TCEQ SFR-56-24 • Joint Groundwater Monitoring and Contamination Report, 2024

COUNTY	DIVISION	NEW	FILE NAME	FILE NUMBER	LOCATION	LATITUDE	LONGITUDE	CONTAMINANTS	DATE	ESC	ASC	DATA QUALITY	5.236
HARRIS	REM/CA		NASA JOHNSON SPACE CENTER HOUSTON	71022	2101 NASA PKWY, HOUSTON	29.557777	-95.086666	CHLORINATED SOLVENTS	10/30/1987	0A	6C	E	
HARRIS	REM/CA		NAVIGATION YARD PROPERTY	T2465	3201 ENGELKE ST, HOUSTON	29.755655	-95.338154	METALS, TPH	11/23/2020	0A	1A	E	
HARRIS	REM/CA		PASADENA REFINING SYSTEM PRSI	30311	111 RED BLUFF RD, PASADENA	29.7241	-95.2061	CHLORINATED SOLVENTS, TPH, PETROLEUM (BTEX), METALS	12/1/1988	3A	5	E	
HARRIS	REM/CA		PCI FACILITY	T3308	9805 MONROE RD, HOUSTON	29.624173	-95.265495	CHLORINATED SOLVENTS	10/18/2016	1A	1A	E	
HARRIS	REM/CA		PHILIP RECLAMATION SERVICES HOUSTON	30271	4050 HOMESTEAD RD, HOUSTON	29.79889	-95.30083	VOCS, CHLORINATED SOLVENTS, METALS	12/16/1994	3A	5	E;Q	
HARRIS	REM/CA		PMSV RIVER OAKS CLEANERS	51304	4206 SAN FELIPE ST, HOUSTON	29.746995	-95.448975	CHLORINATED SOLVENTS	6/12/1996	4A	2A	E	
HARRIS	REM/CA		PPG INDUSTRIES LA PORTE	30553	1901 AVENUE H, LA PORTE	29.6547	-95.0355	METALS	7/1/1992	0A	5	E	
HARRIS	REM/CA		PURITY LINE 7	T3388	LOCATED NORTH OF INTERSECTION OF RANCO GRANDE DR AND LAZO CANYON, HOUSTON	29.803975	-95.135889	VOCS	10/2/2017	0A	4	E;Q;V1	
HARRIS	REM/CA		ROBINSON PUBLIC WAREHOUSE	T3626	2323 ALLEN PKWY, HOUSTON	29.75931	-95.39165	METALS, VOCS	2/9/2019	2A	2B	E;Q	
HARRIS	REM/CA		ROHM AND HAAS TEXAS DEER PARK PLANT	30041	1900 TIDAL RD, DEER PARK	29.728888	-95.104166	OTHER	2/10/1987	3A	5	E;Q;V3	
HARRIS	REM/CA		SAFETY KLEEN 6 073 01 PASADENA	71143	3333 FEDERAL RD, PASADENA	29.66	-95.19306	CHLORINATED SOLVENTS, VOCS	8/1/1994	3A	5	E;Q;V2	
HARRIS	REM/CA		SEKISUI VAM PIPELINE EASEMENT 2014 RELEASE SITE 2	T3218	FROM RED BLUFF RD TURN N ON ROTH WITTER ST PAST THE FIRST SET OF RAILROADS TRACKS TURN R ON PAVED RD TURN RIGHT ON GRAVEL RD AND TRAVEL APPORX 700 FEET EAST TO SITE, PASADENA	29.719339	-95.201341	SVOCS	5/19/2015	0B	5	E	
HARRIS	REM/CA		SEKISUI VAM PIPELINE EASEMENT 2014 RELEASE SITE 3	T3219	530 WITTER ST, PASADENA	29.727316	-95.203208	SVOCS	2/10/2015	0B	5	E	
HARRIS	REM/CA		SEMINOLE TUBULAR PRODUCTS FORMER BAKER HUGHES	20327	6247 NAVIGATION BLVD, HOUSTON	29.74944	-95.31	CHLORINATED SOLVENTS	4/1/1989	0A	5	E;Q	
HARRIS	REM/CA		SHAFFER WEST LITTLE YORK ROAD FACILITY	32145	12950 W LITTLE YORK RD, HOUSTON	29.865	-95.620277	CHLORINATED SOLVENTS	12/2/1996	0A	5	E;Q;V2	
HARRIS	REM/CA		SHAW GAS MART	T3159	5606 S SHAVER ST, HOUSTON	29.629732	-95.221699	PETROLEUM (BTEX)	5/8/2014	5B	2A	E;Q	
HARRIS	REM/CA		SHELL DEER PARK CHEMICALS	30007	5900 HIGHWAY 225, DEER PARK	29.726111	-95.138333	VOC, CHLORINATED SOLVENTS, PETROLEUM (BTEX)	1/18/1989	3A	5	E	
HARRIS	REM/CA		SI GROUP BAYTOWN OPERATIONS	34136	4604 W BAKER RD, BAYTOWN	29.770786	-95.018964	VOCS	3/21/2018	0A	4	E	

TCEQ SFR-56-24 • Joint Groundwater Monitoring and Contamination Report, 2024

COUNTY	DIVISION	NEW	FILE NAME	FILE NUMBER	LOCATION	LATITUDE	LONGITUDE	CONTAMINANTS	DATE	ESC	ASC	DATA QUALITY	5.236
HARRIS	REM/CA		SOUTHWEST OILFIELD PRODUCT	87218	10340 WALLISVILLE RD, HOUSTON	29.794133	-95.296843	VOCS, CHLORINATED SOLVENTS	4/25/2016	2A	4	E	
HARRIS	REM/CA		TEXAS PETROCHEMICALS HOUSTON	30417	8600 PARK PLACE BLVD, HOUSTON	29.699166	-95.253888	PETROLEUM (BTEX), TPH	3/29/2000	2B	5	E	
HARRIS	REM/CA		TXDOT SITE AT NW CORNER OF IH 10 @ YALE ST	T2973	NW CORNER OF IH 10 @ YALE ST, HOUSTON	29.77696	-95.39932	PETROLEUM (BTEX), METALS, HERBICIDES	1/31/2022	2A	2A	E	
HARRIS	REM/CA		UCR	T2970	7007 PINEMONT DR, HOUSTON	29.83583	-95.49833	TPH, CHLORINATED SOLVENTS	1/1/2017	2D	6D	E;Q	
HARRIS	REM/CA		UNION PACIFIC RAILROAD HOUSTON TIE PLANT	31547	4910 LIBERTY RD, HOUSTON	29.7863	-95.3213	VOC, SVOCs, TPH, VOCS	1/1/1984	3A	5	E;Q;V2	
HARRIS	REM/CA		US OIL HOUSTON NORTH TERMINAL	31964	12325 NORTH FWY, HOUSTON	29.9475	-95.417222	METALS, TPH, PETROLEUM (BTEX)	4/29/1993	3B	4	E;Q;V1	
HARRIS	REM/CA		VALERO REFINING HOUSTON	30520	9701 MANCHESTER ST, HOUSTON	29.722222	-95.255	PETROLEUM (BTEX)	7/18/1990	3B	4	E	
HARRIS	REM/CA		VETCO GRAY NHR FACILITY	30299	12221 N HOUSTON ROSSLYN RD, HOUSTON	29.90861	-95.49611	VOCS, SVOCs, METALS	4/27/2023	0B	2A	E	
HARRIS	REM/CA		VOPAK TERMINAL DEER PARK FORMER PAKTANK DEER PARK	33579	2759 INDEPENDENCE PKWY S, LA PORTE	29.62	-95.046666	PETROLEUM (BTEX), TPH	9/15/2004	0A	3	E	
HARRIS	REM/CA		W P BALLARD	78216	2041 JOHANNA DR, HOUSTON	29.809021	-95.483594	CHLORINATED SOLVENTS	9/25/2013	0A	3	E;Q	
HARRIS	REM/CA		WCA NORTH HOUSTON HAULING	T3607	24030 TOMBALL PKWY, TOMBALL	30.0318	-95.600728	CHLORINATED SOLVENTS	3/13/2020	0A	1A	E	
HARRIS	REM/CA		YES PREP PUBLIC SCHOOLS	T2889	8329 LAWNDAL ST, HOUSTON	29.716106	-95.274784	CHLORINATED SOLVENTS, METALS	1/1/2017	0B	3	E;Q	
HARRIS	REM/DCRP		1.25 CLEANERS	DC0265	12379 BISSONNET ST, HOUSTON, TX	29.675689	-95.59772154	CHLORINATED SOLVENTS	7/24/2015	5B	2A	E	
HARRIS	REM/DCRP		1634 WESTHEIMER PROPERTY	DC0106	1634 WESTHEIMER, HOUSTON	29.74316505	-95.40067598	CHLORINATED SOLVENTS	1/8/1993	5B	4	E	
HARRIS	REM/DCRP		5 STARS CLEANERS	DC0242	5713 FONDREN RD, HOUSTON, TX	29.71853023	-95.51941499	CHLORINATED SOLVENTS	7/10/2013	5B	2A	E	
HARRIS	REM/DCRP		99 CENTS CLEANERS	DC0238	8122 FM 1960 RD E, HUMBLE, TX	30.00318418	-95.15115686	CHLORINATED SOLVENTS	5/1/2013	5B	2A	E	
HARRIS	REM/DCRP		A-1 CLEANERS	DC0279	12754 MEMORIAL DR, HOUSTON, TX	29.77142366	-95.55806827	CHLORINATED SOLVENTS	8/9/2016	5B	2A	E	
HARRIS	REM/DCRP		A-1 DRY CLEANER	DC0358	4564 BISSONNET ST, TX	29.71471365	-95.45476778	CHLORINATED SOLVENTS	4/26/2022	5B	0		
HARRIS	REM/DCRP		A-1 DRY CLEANERS	DC0199	6 UVALDE ROAD	29.80582094	-95.18404098	CHLORINATED SOLVENTS	10/16/2009	5B	2A	E	
HARRIS	REM/DCRP		A-1 DRY CLEANERS	DC0235	7731 WESTHEIMER RD , HOUSTON, TX	29.73700758	-95.50484221	CHLORINATED SOLVENTS	10/17/2012	5B	2A	E	
HARRIS	REM/DCRP		AFTON OAKS FINE CLEANERS	DC0291	4701 RICHMOND AVE, HOUSTON, TX	29.7323529	-95.45604704	CHLORINATED SOLVENTS	6/1/2017	5B	2A	E	
HARRIS	REM/DCRP		ALAMO CLEANERS	DC0276	6707 WILCRESTREST DR, HOUSTON, TX	29.70593375	-95.57083176	CHLORINATED SOLVENTS	4/1/2016	5B	2A	E	
HARRIS	REM/DCRP		BAY AREA CLEANERS	DC0346	401 W BAY AREA BLVD, WEBSTER, TX	29.54614682	-95.1313946	CHLORINATED SOLVENTS	2/26/2021	5B	0		

TCEQ SFR-56-24 • Joint Groundwater Monitoring and Contamination Report, 2024

COUNTY	DIVISION	NEW	FILE NAME	FILE NUMBER	LOCATION	LATITUDE	LONGITUDE	CONTAMINANTS	DATE	ESC	ASC	DATA QUALITY	5.236
HARRIS	REM/DCRP		BAY PLAZA SHOPPING CENTER	DC0071	2348 NORTH ALEXANDER	29.74623405	-94.94765698	CHLORINATED SOLVENTS	4/22/1996	5B	4	E	
HARRIS	REM/DCRP		BEECHNUT CENTRE 1 LP	DC0024	10828 BEECHNUT, HOUSTON	29.68962505	-95.57012698	CHLORINATED SOLVENTS	8/1/1999	5B	2A	E	
HARRIS	REM/DCRP		BELL CLEANERS - FAIRBANKS PLAZA	DC0117	14163 NORTHWEST FREEWAY, HOUSTON	29.85937005	-95.52740498	CHLORINATED SOLVENTS	4/13/2007	5B	2A	E	
HARRIS	REM/DCRP		BELNOTT MARTINIZING	DC0309	13238 BELLAIRE BLVD, HOUSTON, TX	29.70441053	-95.61632144	CHLORINATED SOLVENTS	7/27/2018	5B	2A	E	
HARRIS	REM/DCRP		BEST CLEANERS	DC0209	9600 WESTHEIMER RD	29.73813191	-95.53816287	CHLORINATED SOLVENTS	2/23/1998	5B	2A	E	
HARRIS	REM/DCRP		BOSS CLEANERS	DC0283	7342 ANTONINE DR, HOUSTON, TX	29.86822686	-95.4711175	CHLORINATED SOLVENTS	8/17/2016	5B	0		
HARRIS	REM/DCRP		CARDINAL CLEANERS	DC0296	2302 BISSONNET ST, HOUSTON, TX	29.72574057	-95.41298072	CHLORINATED SOLVENTS	8/18/2017	5B	2A	E	
HARRIS	REM/DCRP		CHAMP CLEANERS	DC0268	6428 FM 1960 RD W, HOUSTON, TX	29.9736512	-95.52612577	CHLORINATED SOLVENTS	8/6/2015	5B	0		
HARRIS	REM/DCRP		CLASSIC CLEANERS - KINGWOOD	DC0141	1524 KINGWOOD DRIVE	30.04868579	-95.23248882	CHLORINATED SOLVENTS	6/9/1999	5B	4	E	
HARRIS	REM/DCRP		CORNERSTONE PLAZA SHOPPING CENTER FMR DRY CLEANER	DC0138	4051 FM 1960 WEST, HOUSTON	29.99296588	-95.48864892	CHLORINATED SOLVENTS	10/2/2007	5B	4	E	
HARRIS	REM/DCRP		CRAIGS CLEANERS	DC0105	20701 KINGSLAND BOULEVARD, KATY	29.77501405	-95.72988098	CHLORINATED SOLVENTS	3/5/1998	5B	4	E	
HARRIS	REM/DCRP		CRAIGS CLEANERS	DC0191	3735 WESTHEIMER ROAD	29.74131805	-95.44003398	CHLORINATED SOLVENTS	8/17/2009	5B	4	E	
HARRIS	REM/DCRP		CROSBY CLEANERS AND LAUNDARY	DC0170	14045 2100 ROAD	29.89295505	-95.06471898	CHLORINATED SOLVENTS	5/15/2009	5B	4	E	
HARRIS	REM/DCRP		CRYSTAL CLEANERS	DC0114	6237 WESTHEIMER	29.7372984	-95.4941494	CHLORINATED SOLVENTS	6/14/2004	5B	0		
HARRIS	REM/DCRP		CUSTOM CLEANERS	DC0040	4517 GARTH ROAD, BAYTOWN	29.77066105	-94.97890498	CHLORINATED SOLVENTS	9/9/2005	5B	0		
HARRIS	REM/DCRP		CYPRESS STATION SHOPPING CENTER	DC0098	217 FM 1960, HOUSTON	30.01930305	-95.43061598	CHLORINATED SOLVENTS	10/24/2006	5B	2A	E	
HARRIS	REM/DCRP		DE BEST CLEANERS	DC0243	12651 BISSONNET ST, HOUSTON, TX	29.67652367	-95.60058108	CHLORINATED SOLVENTS	11/1/2013	5B	4	E	
HARRIS	REM/DCRP		DEERFIELD CLEANERS	DC0324	105 W SAN AUGUSTINE ST, DEER PARK, TX	29.69000033	-95.12410038	CHLORINATED SOLVENTS	4/5/2019	5B	2A	E	
HARRIS	REM/DCRP		DRIVE THRU CLEANERS	DC0264	9401 GLENFIELD CT, HOUSTON, TX	29.67747297	-95.49565347	CHLORINATED SOLVENTS	5/12/2015	5B	2A	E	
HARRIS	REM/DCRP		DRY CLEAN IT	DC0207	10915 SCARSDALE BLVD	29.58649021	-95.21304842	CHLORINATED SOLVENTS	4/30/2010	5B	0		
HARRIS	REM/DCRP		DRY CLEAN SUPER CENTER	DC0351	17526 KUYKENDAHL RD, SPRING, TX	30.02877078	-95.47871474	CHLORINATED SOLVENTS	10/9/2021	5B	4	E	
HARRIS	REM/DCRP		DRY CLEAN SUPER CENTER	DC0353	1301 FRY RD, KATY, TX	29.78874569	-95.71949275	CHLORINATED SOLVENTS	2/23/2022	5B	2A	E	
HARRIS	REM/DCRP		DRY CLEANER SUPER CENTER - CLEAR LAKE	DC0113	1035 CLEAR LAKE CITY BLVD	29.58171705	-95.15649898	CHLORINATED SOLVENTS	2/22/2007	5B	4	E	
HARRIS	REM/DCRP		DRY CLEANER USA	DC0171	10359 CLUB CREEK DRIVE	29.68858205	-95.55441698	CHLORINATED SOLVENTS	11/30/2008	5B	0		
HARRIS	REM/DCRP		EMPIRE VENTURES/\$1.25 DRY CLEAN SUPER CENTER	DC0103	6327 N. ELDRIDGE PARKWAY, HOUSTON	29.86455405	-95.60869898	CHLORINATED SOLVENTS	1/30/2007	5B	0		

TCEQ SFR-56-24 • Joint Groundwater Monitoring and Contamination Report, 2024

COUNTY	DIVISION	NEW	FILE NAME	FILE NUMBER	LOCATION	LATITUDE	LONGITUDE	CONTAMINANTS	DATE	ESC	ASC	DATA QUALITY	5.236
HARRIS	REM/DCRP		ESPRIT CLEANERS	DC0240	3256 WESTHEIMER RD, HOUSTON, TX	29.74249776	-95.42520425	CHLORINATED SOLVENTS	7/31/2013	5B	4	E	
HARRIS	REM/DCRP		EXCLUSIVE CLEANERS	DC0202	2555 WEST HOLCOMBE	29.70585518	-95.41781047	CHLORINATED SOLVENTS	6/3/2010	5B	0		
HARRIS	REM/DCRP		EXPERT CLEANERS	DC0339	5843 W AIRPORT BLVD, HOUSTON, TX	29.64368667	-95.49255134	CHLORINATED SOLVENTS	8/10/2020	5B	0		
HARRIS	REM/DCRP		FASHION FLAIR CLEANERS	DC0210	5137 FM 1960	29.98212042	-95.50756236	CHLORINATED SOLVENTS	8/18/2005	5B	4	E	
HARRIS	REM/DCRP		FMR A-1 DRY CLEANERS	DC0273	6603 S BRAESWOOD BLVD, HOUSTON, TX	29.67537945	-95.50761593	CHLORINATED SOLVENTS	1/19/2016	5B	2A	E	
HARRIS	REM/DCRP		FMR CELEBRITY CLEANERS	DC0125	283 LOCKHAVEN DRIVE, HOUSTON	29.99011005	-95.41977598	CHLORINATED SOLVENTS	2/10/1998	5B	4	E	
HARRIS	REM/DCRP		FMR CLEANERS	DC0254	21949 KATY FWY, KATY, TX	29.78050958	-95.7529939	CHLORINATED SOLVENTS	8/28/2014	5B	2A	E	
HARRIS	REM/DCRP		FMR COMET CLEANERS - WESTHEIMER	DC0208	11950 WESTHEIMER RD	29.73690687	-95.58899804	CHLORINATED SOLVENTS	8/15/2002	5B	0		
HARRIS	REM/DCRP		FMR CRAIG'S CLEANER	DC0155	9709 WESTHEIMER ROAD	29.73667905	-95.54112598	CHLORINATED SOLVENTS	11/17/1995	5B	2A	E	
HARRIS	REM/DCRP		FMR DRY CLEANER	DC0320	6115 KIRBY DR, HOUSTON, TX	29.71681682	-95.41815966	CHLORINATED SOLVENTS	12/13/2018	5B	0		
HARRIS	REM/DCRP		FMR FLAIR DRY CLEANER	DC0115	7416 FAIRBANKS NORTH HOUSTON ROAD	29.88322505	-95.52423798	CHLORINATED SOLVENTS	2/27/2007	5B	4	E	
HARRIS	REM/DCRP		FMR GLOBE LAUNDRY	DC0065	1111 STUWOOD, HOUSTON	29.79142905	-95.38826098	CHLORINATED SOLVENTS	3/17/2006	5B	0		
HARRIS	REM/DCRP		FMR MINKS DRY CLEANERS	DC0248	5141 ANTONE DR, HOUSTON, TX	29.83952032	-95.47422004	CHLORINATED SOLVENTS	5/16/2014	5B	2A	E	
HARRIS	REM/DCRP		FMR MW CLEANERS	DC0301	18511 KUYKENDAHL RD, SPRING, TX	30.03820973	-95.48825347	CHLORINATED SOLVENTS	1/26/2018	5B	0		
HARRIS	REM/DCRP		FMR OAK VILLAGE CLEANERS	DC0015	10082 LONG POINT ROAD, HOUSTON	29.7949915	-95.54353383	CHLORINATED SOLVENTS	3/15/2005	5B	0		
HARRIS	REM/DCRP		FMR ONE HOUR MARTINIZING	DC0258	4515 FM 1960 RD W, HOUSTON, TX	29.9882103	-95.4999438	CHLORINATED SOLVENTS	2/26/2015	5B	2A	E	
HARRIS	REM/DCRP		FMR PILGRIM CLEANERS - KINGWOOD	DC0150	3005 WOODLAND HILLS DRIVE, KINGWOOD	30.05655305	-95.21349998	CHLORINATED SOLVENTS	3/1/2008	5B	4	E	
HARRIS	REM/DCRP		FMR PILGRIM DRY CLEANERS - LONG POINT	DC0129	7430 LONG POINT	29.80314105	-95.47760798	CHLORINATED SOLVENTS	8/20/2007	5B	2A	E	
HARRIS	REM/DCRP		FMR PILGRIM LAUNDRY - WEST ALABAMA	DC0126	2307 WEST ALABAMA STREET	29.73807482	-95.41535081	CHLORINATED SOLVENTS	3/8/2007	5B	2A	E	
HARRIS	REM/DCRP		FMR PIONEER CLEANERS	DC0012	7140 PARKER ROAD, HOUSTON	29.85732112	-95.30122944	CHLORINATED SOLVENTS	2/24/2005	5B	4	E	
HARRIS	REM/DCRP		FMR RYANS EXPRESS CLEANERS	DC0336	531 EL DORADO BLVD, WEBSTER, TX	29.56122492	-95.14240167	CHLORINATED SOLVENTS	7/13/2020	5B	4	E	
HARRIS	REM/DCRP		FMR STAR CLEANERS	DC0064	6763 HIGHWAY 6 SOUTH, HOUSTON	29.704285	-95.642771	CHLORINATED SOLVENTS	3/11/2004	5B	0		
HARRIS	REM/DCRP		FMR WOODFOREST FOODMART	DC0052	388 UVALDE ROAD, HOUSTON	29.78875305	-95.18740698	CHLORINATED SOLVENTS	4/17/2006	5B	4	E	
HARRIS	REM/DCRP		FORMER BINDER S SID ONE HOUR CLEANERS	DC0175	6069 BISSONNET STREET	29.69652805	-95.48831098	CHLORINATED SOLVENTS	11/19/2008	5B	4	E	

TCEQ SFR-56-24 • Joint Groundwater Monitoring and Contamination Report, 2024

COUNTY	DIVISION	NEW	FILE NAME	FILE NUMBER	LOCATION	LATITUDE	LONGITUDE	CONTAMINANTS	DATE	ESC	ASC	DATA QUALITY	5.236
HARRIS	REM/DCRP		FORMER CRAIG'S CLEANERS - SHEPARD	DC0104	3520 S. SHEPARD DRIVE	29.73442205	-95.41114598	CHLORINATED SOLVENTS	4/4/2007	5B	4	E	
HARRIS	REM/DCRP		FORMER CRESENT CLEANERS	DC0079	2604 SUNSET BLVD, HOUSTON	29.72332905	-95.41882698	CHLORINATED SOLVENTS	7/6/2006	5B	2A	E	
HARRIS	REM/DCRP		FORMER DAPPER DAN CLEANERS	DC0368	985 E NASA PKWY, WEBSTER, TX	29.545988	-95.107397	CHLORINATED SOLVENTS	3/16/2023	5B	2A	E	
HARRIS	REM/DCRP		FORMER EXPERT CLEANERS	DC0168	123313 BELLAIRE BLVD SUITE D	29.70261605	-95.59658198	CHLORINATED SOLVENTS	11/7/2008	5B	0		
HARRIS	REM/DCRP		FORMER KINGS CLEANERS	DC0157	2855 WEST LAKE HOUSTON PARKWAY	30.04747805	-95.18403798	CHLORINATED SOLVENTS	6/9/2008	5B	6C		
HARRIS	REM/DCRP		FORMER METRO CLEANERS	DC0174	6119 WILCREST DRIVE	29.71479605	-95.57112198	CHLORINATED SOLVENTS	11/17/2008	5B	4	E	
HARRIS	REM/DCRP		FORMER PILGRIMS CLEANERS 71	DC0217	4798 BEECHNUT RD.	29.68972746	-95.46084935	CHLORINATED SOLVENTS	1/12/2011	5B	4	E	
HARRIS	REM/DCRP		FORMER PILGRIMS DRY CLEANER	DC0355	9936 WESTVIEW DR, HOUSTON, TX	29.79157297	-95.53973689	CHLORINATED SOLVENTS	2/11/2022	5B	2A	E	
HARRIS	REM/DCRP		FORMER RED CARPET WASHATERIA & DRY CLEANERS	DC0347	105 LITTLE YORK RD, HOUSTON, TX	29.87070018	-95.38413484	CHLORINATED SOLVENTS	2/4/2021	5B	2A	E	
HARRIS	REM/DCRP		GOOD NEIGHBOR CLEANERS	DC0060	6410 CAVALCADE STREET, HOUSTON	29.79953605	-95.30530598	CHLORINATED SOLVENTS	2/10/2006	5B	4	E	
HARRIS	REM/DCRP		GOOD NEIGHBORS CLEANERS	DC0213	2400 BOLSOVER STREET	29.71857975	-95.41522326	CHLORINATED SOLVENTS	11/3/2010	5B	0		
HARRIS	REM/DCRP		GOT SPORTS CLEANERS AND ALTERATIONS	DC0237	2683 WILCREST DR, HOUSTON, TX	29.7347941	-95.57121005	CHLORINATED SOLVENTS	3/7/2013	5B	2A	E	
HARRIS	REM/DCRP		GREENS IMPERIAL CENTER/TIP TOP CLEANERS	DC0057	17571 IMPERIAL VALLEY DRIVE, HOUSTON	29.95276005	-95.40110998	CHLORINATED SOLVENTS	3/1/1998	5B	4	E	
HARRIS	REM/DCRP		GREG'S CLEANERS	DC0204	7848 HILLCROFT STREET	29.69354885	-95.49340164	CHLORINATED SOLVENTS	3/15/2010	5B	0		
HARRIS	REM/DCRP		HAWTHORNE PLAZA - FORMER IMAGE CLEANERS	DC0108	3407 MONTROSE AVENUE, HOUSTON	29.74196305	-95.39052598	CHLORINATED SOLVENTS	12/26/2006	5B	0		
HARRIS	REM/DCRP		HEIGHTS CLEANERS	DC0357	3319 ELLA BLVD, HOUSTON, TX	29.81649398	-95.42974242	CHLORINATED SOLVENTS	4/19/2022	5B	2A	E	
HARRIS	REM/DCRP		IMPERIAL LAUNDRY & CLEANERS	DC0287	3401 HARRISBURG BLVD, HOUSTON, TX	29.74849851	-95.34087872	CHLORINATED SOLVENTS	1/19/2017	5B	0		
HARRIS	REM/DCRP		INWOOD EXPERT CLEANERS	DC0187	8450 FONDREN RD, HOUSTON	29.68667432	-95.50998472	CHLORINATED SOLVENTS	6/12/2009	5B	2A	E	
HARRIS	REM/DCRP		INWOOD PLAZA - FORMER BELL CLEANERS	DC0004	8193 ANTOINE DRIVE, HOUSTON	29.88684911	-95.47465722	CHLORINATED SOLVENTS	12/22/2004	5B	4	E	
HARRIS	REM/DCRP		KB MASTER CLEANERS	DC0250	15210 SPRING CYPRESS RD, CYPRESS, TX	29.98509462	-95.6581431	CHLORINATED SOLVENTS	8/4/2014	5B	2A	E	
HARRIS	REM/DCRP		LA ROSE CLEANERS	DC0085	3933 BROADWAY ST., HOUSTON	29.68381437	-95.2770668	CHLORINATED SOLVENTS	7/28/2006	5B	4	E	
HARRIS	REM/DCRP		M & B ONE HOUR MARTINIZING	DC0376	1421 GESSNER RD, HOUSTON, TX	29.796646	-95.545216	CHLORINATED SOLVENTS	8/10/2023	5B	2A	E	
HARRIS	REM/DCRP		MEMORIAL VILLAGE DRY CLEANERS	DC0010	949 BUNKER HILL, HOUSTON	29.78188905	-95.53214898	CHLORINATED SOLVENTS	2/9/2005	5B	0		

TCEQ SFR-56-24 • Joint Groundwater Monitoring and Contamination Report, 2024

COUNTY	DIVISION	NEW	FILE NAME	FILE NUMBER	LOCATION	LATITUDE	LONGITUDE	CONTAMINANTS	DATE	ESC	ASC	DATA QUALITY	5.236
HARRIS	REM/DCRP		MINNETTE BOESEL	DC0321	4109 MCKINNEY ST, HOUSTON, TX	29.74221869	-95.33683323	CHLORINATED SOLVENTS	12/19/2018	5B	0		
HARRIS	REM/DCRP		MIRICLE MILE CLEANERS	DC0233	1415 LITTLE YORK RD , HOUSTON, TX	29.87180049	-95.36427393	CHLORINATED SOLVENTS	10/18/2007	5B	4	E	
HARRIS	REM/DCRP		MORNING STAR CLEANERS	DC0119	16300 KUKENDAHL ROAD	30.01461674	-95.46857506	CHLORINATED SOLVENTS	5/3/2007	5B	4	E	
HARRIS	REM/DCRP		NEW WAY CLEANERS	DC0196	5980 RENWICK DRIVE	29.71702816	-95.48570488	CHLORINATED SOLVENTS	10/18/2007	5B	2A	E	
HARRIS	REM/DCRP		NIFTY CLEANERS	DC0028	7555A LONG POINT, HOUSTON	29.80245722	-95.4790848	CHLORINATED SOLVENTS	5/11/2001	5B	2A	E	
HARRIS	REM/DCRP		NORTHCHESTER VILLAGE SHOPPING CENTER	DC0218	10938 GRANT ROAD	29.96732319	-95.58259787	CHLORINATED SOLVENTS	1/20/2011	5B	4	E	
HARRIS	REM/DCRP		OAKS CLEANERS	DC0375	2880 WESTHEIMER RD, HOUSTON, TX	29.742592	-95.421487	CHLORINATED SOLVENTS	8/29/2023	5B	2A	E	
HARRIS	REM/DCRP		OMNI HOUSTON HOTEL WESTSIDE	DC0372	13210 KATY FWY, HOUSTON, TX	29.786339	-95.618999	CHLORINATED SOLVENTS	5/24/2023	5B	2A	E	
HARRIS	REM/DCRP		ONE HOUR MARTINIZING	DC0297	2028 E T C JESTER BLVD,HOUSTON, TX	29.80423104	-95.42669023	CHLORINATED SOLVENTS	9/25/2017	5B	4	E	
HARRIS	REM/DCRP		PASADENA CLEANERS	DC0327	501 JACKSON AVE, PASADENA, TX	29.70574932	-95.20721987	CHLORINATED SOLVENTS	6/28/2019	5B	0		
HARRIS	REM/DCRP		PILGRIM CLEANERS	DC0078	12442 MEMORIAL DRIVE, HOUSTON	29.76652151	-95.54908218	CHLORINATED SOLVENTS	7/3/2006	5B	0		
HARRIS	REM/DCRP		PILGRIM DRY CLEANERS	DC0128	13015 HIRAM CLARKE	29.63707268	-95.44593823	CHLORINATED SOLVENTS	1/1/2004	5B	2A	E	
HARRIS	REM/DCRP		PINEWOOD CLEANER	DC0197	1444 KINGWOOD DRIVE	30.04869303	-95.23359978	CHLORINATED SOLVENTS	9/23/2009	5B	0		
HARRIS	REM/DCRP		POLO CLEANERS	DC0332	6210 WESTHEIMER RD, HOUSTON, TX	29.73812459	-95.49336119	CHLORINATED SOLVENTS	2/19/2020	5B	0		
HARRIS	REM/DCRP		PRISM	DC0299	2631 REVERE ST, HOUSTON, TX	29.74198151	-95.41605806	CHLORINATED SOLVENTS	11/27/2017	5B	0		
HARRIS	REM/DCRP		PRO CLEANER	DC0315	14623 MEMORIAL DR, HOUSTON, TX	29.76932467	-95.6071327	CHLORINATED SOLVENTS	10/25/2018	5B	4	E	
HARRIS	REM/DCRP		RANDALLS CENTER - BAY AREA / FMR ALPINE CLEANERS	DC0050	3100 FM 528, FRIENDSWOOD, TX	29.52370534	-95.16159293	CHLORINATED SOLVENTS	11/25/1998	5B	4	E	
HARRIS	REM/DCRP		RANDALLS CENTER - BAY AREA / FMR ALPINE CLEANERS	DC0145	4903 FAIRMONT PARKWAY	29.64883905	-95.16936598	CHLORINATED SOLVENTS	11/1/1998	5B	0		
HARRIS	REM/DCRP		REGENCY CLEANERS	DC0176	2110 HOLLY HALL STREET	29.68479405	-95.39940198	CHLORINATED SOLVENTS	12/10/2008	5B	0		
HARRIS	REM/DCRP		RYANS CLEANER	DC0360	907 EDGEBROOK DR, HOUSTON, TX	29.64524665	-95.23566729	CHLORINATED SOLVENTS	8/1/2022	5B	2A	E	
HARRIS	REM/DCRP		RYANS DRY CLEANERS	DC0274	3937 SPENCER HWY, PASADENA, TX	29.66557455	-95.18409958	CHLORINATED SOLVENTS	5/10/2016	5B	2A	E	
HARRIS	REM/DCRP		RYAN'S EXPRESS CLEANERS	DC0021	216 N. BENDER, HUMBLE	30.00015605	-95.26728198	CHLORINATED SOLVENTS	4/7/2005	5B	4	E	
HARRIS	REM/DCRP		RYAN'S EXPRESS CLEANERS	DC0022	480 UVALDE, HOUSTON	29.78874105	-95.18740798	CHLORINATED SOLVENTS	4/7/2005	5B	2A	E	
HARRIS	REM/DCRP		RYANS EXPRESS DRY CLEANERS	DC0349	16615 SEA LARK RD, HOUSTON, TX	29.55583502	-95.12251198	CHLORINATED SOLVENTS	5/4/2021	5B	2A	E	

TCEQ SFR-56-24 • Joint Groundwater Monitoring and Contamination Report, 2024

COUNTY	DIVISION	NEW	FILE NAME	FILE NUMBER	LOCATION	LATITUDE	LONGITUDE	CONTAMINANTS	DATE	ESC	ASC	DATA QUALITY	5.236
HARRIS	REM/DCRP		S & H CLEANERS	DC0354	17904 W LITTLE YORK RD, STE H, HOUSTON, TX	29.86573738	-95.68256614	CHLORINATED SOLVENTS	1/25/2022	5B	2A	E	
HARRIS	REM/DCRP		SHARPSTOWN CLEANERS	DC0220	7616 CLAREWOOD DR, HOUSTON, TX	29.71025129	-95.51865578	CHLORINATED SOLVENTS	2/2/2011	5B	2A	E	
HARRIS	REM/DCRP		SHEPHERD CORNER SHOPPING CENTER	DC0192	2103 W ALABAMA ST, HOUSTON	29.73835748	-95.41111512	CHLORINATED SOLVENTS	7/27/2009	5B	0		
HARRIS	REM/DCRP		SIGNATURE DRY CLEANERS	DC0356	3060 FRY RD, KATY, TX	29.81435982	-95.71902169	CHLORINATED SOLVENTS	6/9/2022	5B	2A	E	
HARRIS	REM/DCRP		SPOTLESS DRY CLEANERS	DC0322	10815 BEECHNUT ST, HOUSTON, TX	29.68791605	-95.56937617	CHLORINATED SOLVENTS	1/25/2019	5B	2A	E	
HARRIS	REM/DCRP	*	STAN CLEANERS	DC0384	3808 N SHEPHERD DR, HOUSTON, TX	29.821357	-95.409558	CHLORINATED SOLVENTS	8/30/2024	5B	2A	E	
HARRIS	REM/DCRP		SUMMIT CLEANERS	DC0095	3734-3740 WESTHEIMER, HOUSTON	29.74201611	-95.44018728	CHLORINATED SOLVENTS	7/27/2000	5B	2A	E	
HARRIS	REM/DCRP		SUPER ROYAL CLEANERS	DC0151	1901 GESSNER DRIVE, STE. B, HOUSTON	29.80637685	-95.54572494	CHLORINATED SOLVENTS	4/1/2008	5B	2A	E	
HARRIS	REM/DCRP		TOMS FINE CLEANERS	DC0123	7956 WESTHEIMER	29.73817905	-95.50763698	CHLORINATED SOLVENTS	7/24/2002	5B	2A	E	
HARRIS	REM/DCRP		TOWN PARK CLEANERS	DC0178	6038 S. GESSNER DR.	29.71427905	-95.54038698	CHLORINATED SOLVENTS	12/10/2008	5B	4	E	
HARRIS	REM/DCRP		TWIN OAKS CLEANERS	DC0362	3917 SAN FELIPE ST, HOUSTON, TX	29.74646533	-95.44252335	CHLORINATED SOLVENTS	10/5/2022	5B	2A	E	
HARRIS	REM/DCRP		US CLEANERS	DC0236	1942 W GRAY ST, HOUSTON, TX	29.75308887	-95.40580931	CHLORINATED SOLVENTS	10/25/2013	5B	2A	E	
HARRIS	REM/DCRP		VERLANDER CLEANERS	DC0263	5108 SPRUCE ST, BELLAIRE, TX	29.70820034	-95.4687573	CHLORINATED SOLVENTS	6/29/2015	5B	0		
HARRIS	REM/DCRP		VILLAGE CLEANERS	DC0229	14646 FM 529 RD , HOUSTON, TX	29.87998774	-95.62802083	CHLORINATED SOLVENTS	12/9/2011	5B	4	E	
HARRIS	REM/IOP	*	1.5130 ACRES OF VACANT LAND	1295	SEC OF W SAM HOUSTON PKWY S AND BEECHNUT ST 77036, HOUSTON	29.685	-95.556944	TRICHLOROETHYLENE, TETRACHLOROETHYLENE	5/24/2024		0	E	
HARRIS	REM/IOP	*	12331 JONES RETAIL BUILDING	1287	12331 JONES RD, HOUSTON	29.952908	-95.505786	TPH, MTBE (METHYL TERT-BUTYL ETHER), BENZENE, NAPHTHALENE, ETHYL BENZENE, XYLENE, ACENAPHTHENE, TOLUENE	3/14/2024		0	E	
HARRIS	REM/IOP		1235 KRESS STREET AND 1240 GAZIN ST	1203	1235 KRESS ST AND 1240 GAZIN ST, HOUSTON	29.764975	-95.30723	TRICHLOROETHYLENE, DICHLOROETHYLENE, TRANS-1,2-, VINYL CHLORIDE, DICHLOROETHYLENE, CIS-1,2-	8/16/2017		0	E	
HARRIS	REM/IOP	*	3665 CYPRESS CREEK PARKWAY PROPERTY	1296	3665 CYPRESS CREEK PKWY, HOUSTON	29.995234	-95.483863	XYLENES, BENZENE, TPH, LNAPL, TOLUENE, ETHYL BENZENE	4/10/2024		6C	E	

TCEQ SFR-56-24 • Joint Groundwater Monitoring and Contamination Report, 2024

COUNTY	DIVISION	NEW	FILE NAME	FILE NUMBER	LOCATION	LATITUDE	LONGITUDE	CONTAMINANTS	DATE	ESC	ASC	DATA QUALITY	5.236
HARRIS	REM/IOP		617 FUGATE STREET PROPERTY	904	617 FUGATE ST, HOUSTON	29.79529	-95.37857	XYLENES, BENZENE, TOLUENE, CYMENE (ISOPROPYLTOLUENE), CUMENE (ISOPROPYLBENZENE), BUTYLBENZENE, SEC-, BUTYLBENZENE, N-, BUTYLBENZENE, TERT-, PROPYLBENZENE, N-, ETHYL BENZENE	11/22/2013		0	E	
HARRIS	REM/IOP		650 WEST RANKIN PROPERTY	1222	650 W RANKIN RD, HOUSTON	29.965705	-95.429238	MTBE (METHYL TERT-BUTYL ETHER)	11/18/2021		0	E	
HARRIS	REM/IOP		7777 KATY FREEWAY PROPERTY	1263	7777 KATY FWY, HOUSTON	29.782876	-95.470943	CHLOROBENZENE, MTBE (METHYL TERT-BUTYL ETHER), NAPHTHALENE	10/21/2022		0	E	
HARRIS	REM/IOP	*	ACREAGE AT FORMER BELLFORT EAST SHOPPING CENTER	1289	6901 BELLFORT ST, HOUSTON	29.66915	-95.30762	VINYL CHLORIDE, TETRACHLOROETHYLENE, TRICHLOROETHYLENE	1/31/2024		0	E	
HARRIS	REM/IOP		ASHFORD PARK APARTMENTS AND TOWNHOMES	1253	2700 S DAIRY ASHFORD RD, HOUSTON	29.734568	-95.607579	TRICHLOROETHYLENE, DICHLOROETHYLENE, CIS-1,2-, VINYL CHLORIDE	9/6/2022		0	E	
HARRIS	REM/IOP		BRIARWOOD APARTMENTS	1046	1711 JAMES BOWIE DR, BAYTOWN	29.745786	-94.946052	TETRACHLOROETHYLENE, TRICHLOROETHYLENE, DICHLOROETHYLENE, CIS-1,2-, DICHLOROETHYLENE, TRANS-1,2-, DICHLOROETHYLENE, 1,1-, VINYL CHLORIDE	11/18/2016		0	E	
HARRIS	REM/IOP		DEMETRY AUTOMOTIVE	1075	15780 BELLAIRE BLVD, HOUSTON	29.699722	-95.663611	TPH, TX1005, C6-C12, MTBE (METHYL TERT-BUTYL ETHER), BENZENE	5/9/2017		0	E	
HARRIS	REM/IOP		FORMER HOSSLEY BUSINESS FORMS SITE	1217	817 DURHAM DR, HOUSTON	29.769506	-95.411044	BENZENE, VINYL CHLORIDE	7/22/2021		0	E	
HARRIS	REM/IOP		GE ENERGY - MCS FACILITY	849	10311 WESTPARK DR, HOUSTON	29.721944	-95.55	TRICHLOROETHYLENE	11/27/2012		0	E	
HARRIS	REM/IOP		KINGHURST BUILDING	1274	10506 KINGHURST DR, HOUSTON	29.661529	-95.563637	VINYL CHLORIDE, DICHLOROETHYLENE, 1,1-, BARIUM, TRICHLOROETHYLENE	5/23/2023		6C	E	
HARRIS	REM/IOP		PB HEMPSTEAD PROPERTY	1202	19820 HEMPSTEAD RD, HOUSTON	29.912668	-95.615369	ETHYL BENZENE, BENZENE, CYCLOHEXANE, TPH, METHYL CYCLOHEXANE, CUMENE (ISOPROPYLBENZENE)	2/23/2021		0	E	
HARRIS	REM/IOP		RETAIL CENTER GOAR ROAD	1192	12654 - 12674 GOAR RD, HOUSTON	29.754724	-95.607842	TETRACHLOROETHYLENE, VINYL CHLORIDE, DICHLOROETHYLENE, CIS-1,2-, TRICHLOROETHYLENE, DICHLOROETHYLENE, TRANS-1,2-	12/23/2020		6C	E	
HARRIS	REM/IOP		ROYAL GATE APARTMENTS	1039	1711 GESSNER RD, HOUSTON	29.803611	-95.545555	TPH, MTBE (METHYL TERT-BUTYL ETHER)	11/2/2016		0	E	

TCEQ SFR-56-24 • Joint Groundwater Monitoring and Contamination Report, 2024

COUNTY	DIVISION	NEW	FILE NAME	FILE NUMBER	LOCATION	LATITUDE	LONGITUDE	CONTAMINANTS	DATE	ESC	ASC	DATA QUALITY	5.236
HARRIS	REM/IOP		TA CHEN INTERNATIONAL	1278	9525 WALLISVILLE RD, HOUSTON	29.794277	-95.260988	TRICHLOROETHYLENE, VINYL CHLORIDE, TETRACHLOROETHYLENE, DICHLOROETHYLENE, 1,1-	3/17/2021		6C	E	
HARRIS	REM/IOP	*	TANGLEWILDE CENTER	1288	9525 WESTHEIMER RD, HOUSTON	29.736525	-95.534328	TRICHLOROETHYLENE, VINYL CHLORIDE, TETRACHLOROETHYLENE, DICHLOROETHYLENE, CIS-1,2-	7/11/2023		0	E	
HARRIS	REM/IOP		WFB HOLLOW LANE	1250	70 E BRIAR HOLLOW LN, HOUSTON	29.748064	-95.449442	CHLOROFORM, TETRACHLOROETHYLENE, TCE, VINYL CHLORIDE, CHLOROBENZENE, DICHLOROETHYLENE, CIS-1,2-, DCE, TRANS-1,2-, DCE, 1,1-, MTBE	12/12/2022		6C	E	
HARRIS	REM/IOP	*	WOODS ON LAMONTE APARTMENTS	1293	4800 LAMONTE LN, HOUSTON	29.825	-95.460833	TRICHLOROETHYLENE, TETRACHLOROETHYLENE, TPH	6/24/2024		0	E	
HARRIS	REM/PST		1ST CHOICE FOOD MART	117077	15103 BELLAIRE BLVD, HOUSTON	29.700928	-95.652692	GASOLINE	10/26/2005	2	2A	E,Q	
HARRIS	REM/PST		1ST CHOICE FOOD STORE 1	117693	7335 FAIRBANKS N HOUSTON RD, HOUSTON	29.882414	-95.525134	UNKNOWN	2/14/2008	2	2A	E,Q	
HARRIS	REM/PST	*	7-ELEVEN STORE 38949	121745	22610 TOMBALL PKWY, TOMBALL	30.013596	-95.589831	GASOLINE	11/15/2022	2	2A	E,Q	*
HARRIS	REM/PST	*	ADMIRAL LINEN SERVICE	121930	2030 KILPING ST, HOUSTON	29.739511	-95.40964	GASOLINE	10/31/2024	1B	1A	E,Q	
HARRIS	REM/PST		ALMEDA FOOD STORE	119672	9418 ALMEDA GENOA RD, HOUSTON	29.626879	-95.248085	GASOLINE, DIESEL	10/22/2014	5B	2A	E,Q	
HARRIS	REM/PST		AM MINI MART 12	112919	12106 HOMESTEAD RD, HOUSTON	29.899683	-95.300652	GASOLINE	1/22/1998	5B	2A	E,Q	
HARRIS	REM/PST		AMIGO STOP	121388	9801 BEECHNUT ST, HOUSTON	29.688922	-95.554042	GASOLINE	1/6/2022	2	2A	E,Q	
HARRIS	REM/PST		ANAS SHELL	120962	9816 GALVESTON RD, HOUSTON	29.623196	-95.198936	GASOLINE	3/7/2020	2	6	E,Q	
HARRIS	REM/PST		BEAMER TEXACO	115596	11055 S SAM HOUSTON PKWY E, HOUSTON	29.601423	-95.229079	GASOLINE	10/30/2002	2	2A	E,Q	
HARRIS	REM/PST		BELTWAY STOP	121163	720 W SAM HOUSTON PKWY S, HOUSTON	29.753861	-95.558643	GASOLINE	1/17/2021	2	4	E,Q	
HARRIS	REM/PST	*	BESTOP 3	121852	3030 HOPPER RD, HOUSTON	29.879466	-95.339807	GASOLINE	3/15/2024	1B	1A	E,Q	*
HARRIS	REM/PST		BRAESWOOD TEXACO	112167	8521 STELLA LINK RD, HOUSTON	29.691288	-95.439573	UNKNOWN	2/10/1997	5B	2A	E,Q	
HARRIS	REM/PST		BUILDING DOLPHIN GRAPHICS	109501	15755 WOODFOREST BLVD, CHANNELVIEW	29.789343	-95.125459	GASOLINE	5/13/1995	2	2A	E,Q	
HARRIS	REM/PST		C MART EXXON	120934	25950 HIGHWAY 290, CYPRESS	29.971422	-95.693136	GASOLINE	2/7/2020	2	2A	E,Q	
HARRIS	REM/PST		CAR WASH	120526	1514 E 1ST ST, HUMBLE	29.998728	-95.25123	DIESEL, GASOLINE	12/14/2017	2	2A	E,Q	

TCEQ SFR-56-24 • Joint Groundwater Monitoring and Contamination Report, 2024

COUNTY	DIVISION	NEW	FILE NAME	FILE NUMBER	LOCATION	LATITUDE	LONGITUDE	CONTAMINANTS	DATE	ESC	ASC	DATA QUALITY	5.236
HARRIS	REM/PST		CHANNELVIEW ISD	121418	1407 SHELDON RD, CHANNELVIEW	29.802315	-95.126913	DIESEL, GASOLINE	12/28/2021	2	2A	E,Q	
HARRIS	REM/PST	*	CHECK CASHING	121792	1223 WITTE RD, HOUSTON	29.790567	-95.540415	GASOLINE	1/11/2024	2	2A	E,Q	
HARRIS	REM/PST		CHERRY FOOD STORE	121508	8244 ANTOINE DR, HOUSTON	29.889366	-95.476238	GASOLINE	6/30/2022	2	6	E,Q	
HARRIS	REM/PST		CHEVRON 6	121653	1603 HIGHWAY 6 S, HOUSTON	29.755544	-95.644136	GASOLINE	7/4/2022	2	2A	E,Q	
HARRIS	REM/PST		CIRCLE K 2742533	121469	1621 RED BLUFF RD, PASADENA	29.704995	-95.189948	GASOLINE	5/3/2022	2	6	E,Q	
HARRIS	REM/PST		CIRCLE K STORE 2742261	121344	14121 ELLA BLVD, HOUSTON	29.971983	-95.43506	GASOLINE	9/17/2021	2	2A	E,Q	
HARRIS	REM/PST		CIRCLE K STORE 2742323	121286	11200 S WILCREST DR, HOUSTON	29.659271	-95.570022	GASOLINE	7/1/2021	2	2A	E,Q	
HARRIS	REM/PST		CIRCLE K STORE 2742328	121210	9710 BEECHNUT ST, HOUSTON	29.690459	-95.551504	GASOLINE	3/10/2021	2	4	E,Q	
HARRIS	REM/PST		CIRCLE K STORE 2742399	121448	7100 BELLAIRE BLVD, HOUSTON	29.704247	-95.509039	GASOLINE	5/10/2022	2	2A	E,Q	
HARRIS	REM/PST		COBRA SHELL TRUCK ACCESSORIES	121370	9140 EASTEX FWY, HOUSTON	29.844611	-95.332696	GASOLINE	12/23/2021	2	2A	E,Q	
HARRIS	REM/PST		COLT MART	107511	4103 REED RD, HOUSTON	29.65854	-95.36767	GASOLINE	12/3/1993	5B	2A	E,Q	
HARRIS	REM/PST		COMMERCIAL PROPERTY	115117	8625 W MONTGOMERY RD, HOUSTON	29.87202	-95.438206	GASOLINE	7/28/2000	5B	2A	E,Q	
HARRIS	REM/PST		CONOCO FOOD MART RB	121565	24111 TOMBALL PKWY, TOMBALL	30.033369	-95.603429	GASOLINE	9/6/2022	2	2A	E,Q	
HARRIS	REM/PST	*	CRYSTAL FOOD MART	121908	5032 PINEMONT DR, HOUSTON	29.841204	-95.466821	UNKNOWN	4/5/2024	1B	1A	E,Q	
HARRIS	REM/PST		CULLEN VALERO MART	119530	6626 CULLEN BLVD, HOUSTON	29.691434	-95.353088	GASOLINE	10/28/2014	1B	1A	E,Q	
HARRIS	REM/PST		DIAMOND SHAMROCK 562	91308	8203 FONDREN RD, HOUSTON	29.689898	-95.508829	GASOLINE	6/1/1987	2	2A	E,Q	
HARRIS	REM/PST		DIAMOND SHAMROCK 564	112010	9091 S GESSNER RD, HOUSTON	29.683258	-95.528058	GASOLINE	11/22/1996	2	2A	E,Q	
HARRIS	REM/PST		ENVIRONMENTAL IMPACT - HOUSTON	121073	10138 HIRSCH RD, HOUSTON	29.856786	-95.319914	GASOLINE	11/4/2020	5B	2A	E,Q	
HARRIS	REM/PST		EXPRESS MART	121425	23211 KUYKENDAHL RD, TOMBALL	30.099828	-95.541696	GASOLINE	2/9/2022	2	6	E,Q	
HARRIS	REM/PST		FANNIN TEXACO	121070	2111 FANNIN ST, HOUSTON	29.747585	-95.370423	GASOLINE	9/25/2020	2	2A	E,Q	
HARRIS	REM/PST		FIRST CHOICE FOOD MART	121652	15103 BELLAIRE BLVD, HOUSTON	29.700928	-95.652692	GASOLINE	12/16/2022	2	2A	E,Q	
HARRIS	REM/PST	*	FLYING J TRAVEL PLAZA 725	121404	1876 EAST FWY, BAYTOWN	29.795123	-95.032623	GASOLINE	4/13/2021	2	2A	E,Q	
HARRIS	REM/PST		FORMER FILLING STATION PROPERTY	121604	3605 LYONS AVE, HOUSTON	29.776145	-95.333756	DIESEL, GASOLINE	1/13/2023	2	6	E,Q	
HARRIS	REM/PST		FORMER GLOBE SERVICE STATION	121521	3000 WOODRIDGE DR, HOUSTON	29.69883	-95.297315	GASOLINE	3/22/2022	2	6	E,Q	

COUNTY	DIVISION	NEW	FILE NAME	FILE NUMBER	LOCATION	LATITUDE	LONGITUDE	CONTAMINANTS	DATE	ESC	ASC	DATA QUALITY	5.236
HARRIS	REM/PST	*	FORMER HUNTSVILLE GARDEN	121826	2201 CONNORVALE RD, HOUSTON	29.910517	-95.352496	GASOLINE	3/11/2024	1B	1A	E,Q	
HARRIS	REM/PST		FORMER JRS GROCERY	118729	4627 N HIGHWAY 146, BAYTOWN	29.767935	-94.91955	UNKNOWN	11/14/2011	2	2A	E,Q	
HARRIS	REM/PST		FORMER KEES FULTON GROCERY	113498	9812 FULTON ST, HOUSTON	29.848512	-95.378885	GASOLINE	10/3/1998	2	2A	E,Q	
HARRIS	REM/PST		FORMER PRE-OWNED CAR DEALERSHIP	121473	1831 FM 1960 RD W, HOUSTON	30.009815	-95.457535	GASOLINE	4/11/2022	2	2A	E,Q	
HARRIS	REM/PST		FORMER QUITMAN GAS STATION	121747	1503 QUITMAN ST, HOUSTON	29.783542	-95.352812	GASOLINE, DIESEL	8/28/2023	2	2A	E,Q	
HARRIS	REM/PST		FORMER ROYAL TRUCK STOP	115808	11640 FM 249, HOUSTON	29.898115	-95.463212	GASOLINE, DIESEL	6/4/2003	2	2A	E,Q	
HARRIS	REM/PST		FORMER SERVICE STATION	120190	1514 W CEDAR BAYOU LYNCHBURG RD, BAYTOWN	29.779794	-94.985736	GASOLINE	2/3/2017	2	2A	E,Q	
HARRIS	REM/PST		FORMER TEXACO STATION	121605	4827 MAIN ST, HOUSTON	29.730383	-95.385525	DIESEL, WASTE OIL, GASOLINE	2/10/2023	2	6	E,Q	
HARRIS	REM/PST		FORMERCRANE COASTAL SERVICE CENTER	120889	1134 HAMBLIN RD, KINGWOOD	30.02845	-95.239604	GASOLINE	1/15/2020	2	2A	E,Q	
HARRIS	REM/PST		FOUR CORNERS CHEVRON	111488	7730 DECKER DR, HIGHLANDS	29.79019	-95.057297	GASOLINE	7/29/1996	5B	2A	E,Q	
HARRIS	REM/PST		FUEL DEPOT 10	121089	13050 FM 529 RD, HOUSTON	29.879872	-95.608199	GASOLINE	11/2/2020	2	2A	E,Q	
HARRIS	REM/PST		FUEL DEPOT 8	121607	11575 BISSENET ST, HOUSTON	29.674421	-95.582518	GASOLINE	1/10/2023	1B	1A	E,Q	
HARRIS	REM/PST		GRANTS FOOD MART	121649	14011 SPRING CYPRESS RD, CYPRESS	30.003857	-95.635581	DIESEL, GASOLINE	3/23/2023	2	2A	E,Q	
HARRIS	REM/PST		GRAY STREET STATION	117080	1719 W GRAY ST, HOUSTON	29.752934	-95.401479	UNKNOWN	10/24/2006	2	2A	E,Q	
HARRIS	REM/PST		GREENHOUSE CITGO	121416	3207 GREENHOUSE RD, HOUSTON	29.815284	-95.704082	GASOLINE	2/1/2022	1B	1A	E,Q	
HARRIS	REM/PST		GREYHOUND BUS TERMINAL 681440	121185	2121 MAIN ST, HOUSTON	29.748135	-95.371333	DIESEL	12/2/2020	2	2A	E,Q	
HARRIS	REM/PST		GULF FREEWAY TEXACO	112963	8115 GULF FWY, HOUSTON	29.681541	-95.272869	GASOLINE	1/12/1998	2	2A	E,Q	
HARRIS	REM/PST		HAIQA FUELS	121099	5805 PINEMONT DR, HOUSTON	29.84073	-95.473459	GASOLINE	11/12/2020	2	2A	E,Q	
HARRIS	REM/PST		HANDI PLUS 22	121470	10714 HIRSCH RD, HOUSTON	29.869862	-95.314335	GASOLINE	11/22/2021	2	2A	E,Q	
HARRIS	REM/PST		HANDI PLUS 47	116043	24930 ALDINE WESTFIELD RD, SPRING	30.066598	-95.405242	GASOLINE	10/21/2003	2	2A	E,Q	
HARRIS	REM/PST		HANDI STOP 3	106612	12948 BEAUMONT HWY, HOUSTON	29.837147	-95.199074	GASOLINE	5/5/1993	2	2A	E,Q	
HARRIS	REM/PST		HANDI STOP 40	116178	6355 WILL CLAYTON PKWY, HUMBLE	29.983794	-95.296302	UNKNOWN	12/18/2002	1B	1A	E,Q	
HARRIS	REM/PST		HANDI STOP 53	115904	8203 FONDREN RD, HOUSTON	29.689898	-95.508829	UNKNOWN	9/16/1999	2	2A	E,Q	

TCEQ SFR-56-24 • Joint Groundwater Monitoring and Contamination Report, 2024

COUNTY	DIVISION	NEW	FILE NAME	FILE NUMBER	LOCATION	LATITUDE	LONGITUDE	CONTAMINANTS	DATE	ESC	ASC	DATA QUALITY	5.236
HARRIS	REM/PST		HANDI STOP 55	115445	9091 S GESSNER RD, HOUSTON	29.683258	-95.528058	GASOLINE	1/10/2002	2	2A	E,Q	
HARRIS	REM/PST	*	HANDI STOP 7	121690	1295 PINEMONT DR, HOUSTON	29.840487	-95.4283	GASOLINE	5/19/2023	2	6	E,Q	
HARRIS	REM/PST		HANDI STOP 76	117998	3825 MANGUM RD, HOUSTON	29.825002	-95.462479	UNKNOWN	3/26/2009	2	6	E,Q	
HARRIS	REM/PST	*	HEB 574	121838	28520 TOMBALL PKWY, TOMBALL	30.088551	-95.631821	GASOLINE	2/21/2024	2	6	E,Q	
HARRIS	REM/PST		HISTORIC GAS STATION	119038	701 E 11TH ST, HOUSTON	29.790935	-95.389793	UNKNOWN	12/12/2012	5B	6	E,Q	
HARRIS	REM/PST		HOMESTEAD FOOD MART	121030	5946 MOUNT HOUSTON RD, HOUSTON	29.890932	-95.301241	GASOLINE	7/3/2020	2	2A	E,Q	
HARRIS	REM/PST		HOUSTON AUTOMOBILE BROKERS	120660	10090 LONG POINT RD, HOUSTON	29.79451	-95.544331	GASOLINE	12/21/2018	2	2A	E,Q	
HARRIS	REM/PST	*	HOUSTON PLATING & BUMPER	121896	3915 MCKINNEY ST, HOUSTON	29.743043	-95.339183	UNKNOWN	8/9/2024	2	2A	E,Q	
HARRIS	REM/PST		ISHAQ SHAMROCK 305	115993	7007 SCOTT ST, HOUSTON	29.689482	-95.363077	UNKNOWN	8/29/2003	5B	2A	E,Q	
HARRIS	REM/PST	*	J & B FOOD MART	121860	202 CROSSTIMBERS ST, HOUSTON	29.827924	-95.399371	GASOLINE	4/10/2024	2	2A	E,Q	
HARRIS	REM/PST		J T AUTOMOTIVE	110667	9046 WESTVIEW DR, HOUSTON	29.794597	-95.513569	WASTE OIL, GASOLINE	3/14/1996	2	2A	E,Q	
HARRIS	REM/PST		KASHMERE BUS OPERATING FACILITY	120886	5700 EASTEX FWY, HOUSTON	29.808949	-95.332779	GASOLINE	10/20/2019	2	2A	E,Q	
HARRIS	REM/PST		KATY ISD EAST TRANSPORTATION	121174	2901 DULANEY RD, HOUSTON	29.80744	-95.69514	GASOLINE, DIESEL	4/15/2021	2	2A	E,Q	
HARRIS	REM/PST		KING FUELS FOOD STORE	119850	720 RANKIN RD, HOUSTON	29.96567	-95.399795	DIESEL, GASOLINE	12/16/2015	2	2A	E,Q	
HARRIS	REM/PST		KING M FOOD STORE	119404	9201 HOMESTEAD RD, HOUSTON	29.845318	-95.302414	DIESEL, GASOLINE	1/22/2014	2	2A	E,Q	
HARRIS	REM/PST		KINGWOOD FARMERS MARKET	116462	22310 LOOP 494, HUMBLE	30.036468	-95.252684	UNKNOWN	10/4/2004	5B	2A	E,Q	
HARRIS	REM/PST		KWIK N EASY FOOD STORE & RETAIL CENTER	120425	6495 BARKER CYPRESS RD, HOUSTON	29.871194	-95.683506	GASOLINE, DIESEL	10/20/2017	2	2A	E,Q	
HARRIS	REM/PST		LOCKWOOD TEXACO MART	120835	4400 LOCKWOOD DR, HOUSTON	29.800738	-95.316353	GASOLINE, DIESEL	10/10/2019	2	2A	E,Q	
HARRIS	REM/PST		LOS GAS DIESEL	112333	9501 LOCKWOOD DR, HOUSTON	29.848357	-95.319522	GASOLINE, DIESEL	5/14/1997	5B	2A	E,Q	
HARRIS	REM/PST		LOVES TIRE SHOP	121758	920 SHAVER ST, PASADENA	29.696317	-95.211691	GASOLINE	9/27/2023	1B	1A	E,Q	
HARRIS	REM/PST		LUCKY STOP	118784	14455 Bammel North Houston Rd, HOUSTON	29.986969	-95.488981	UNKNOWN	2/12/2012	2	2A	E,Q	
HARRIS	REM/PST		MARMIONS SERVICE STATION	121716	1903 YALE ST, HOUSTON	29.803217	-95.399738	HYDR FLUID	7/19/2023	2	6	E,Q	
HARRIS	REM/PST		MAYOS TEXACO	115274	4916 KELLEY ST, HOUSTON	29.813122	-95.32126	DIESEL	9/5/2001	2	2A	E,Q	
HARRIS	REM/PST		MEYERLAND SHELL	121552	5270 BEECHNUT ST, HOUSTON	29.689386	-95.475669	GASOLINE	10/14/2022	2	2A	E,Q	

TCEQ SFR-56-24 • Joint Groundwater Monitoring and Contamination Report, 2024

COUNTY	DIVISION	NEW	FILE NAME	FILE NUMBER	LOCATION	LATITUDE	LONGITUDE	CONTAMINANTS	DATE	ESC	ASC	DATA QUALITY	5.236
HARRIS	REM/PST		MOBIL 440 CORNER STORE	119451	48 EVANSTON ST, HOUSTON	29.805942	-95.178059	UNKNOWN	8/7/2014	5B	2A	E,Q	
HARRIS	REM/PST	*	MURPHY USA 6718	121675	4906 GARTH RD, BAYTOWN	29.776316	-94.977385	GASOLINE, DIESEL	3/1/2023	2	6	E,Q	
HARRIS	REM/PST		MURPHY USA 7042	120856	14219 FM 2100 RD, CROSBY	29.895025	-95.063904	GASOLINE	9/20/2019	2	6	E,Q	
HARRIS	REM/PST		NEW TERMINAL WHSE	116864	1 WHARF ST, HOUSTON	29.731834	-95.278255	UNKNOWN	3/16/2006	2	2A	E,Q	
HARRIS	REM/PST		NOORAANS FOOD STORE	119888	1530 CLINTON DR, GALENA PARK	29.732193	-95.236004	DIESEL, GASOLINE	12/18/2015	2	2A	E,Q	
HARRIS	REM/PST	*	OIL CHEMICAL MARKETING	121678	7518 LEY RD, HOUSTON	29.831054	-95.291667	GASOLINE	1/26/2023	2	2A	E,Q	
HARRIS	REM/PST		OLD GULF STATION	119918	3322 MCKINNEY ST, HOUSTON	29.744541	-95.344707	GASOLINE	3/31/2016	5B	2A	E,Q	
HARRIS	REM/PST	*	ONE STOP DEERFIELD	121776	18323 CLAY RD, HOUSTON	29.830729	-95.684682	GASOLINE, DIESEL	11/7/2023	2	2A	E,Q	*
HARRIS	REM/PST	*	OST FOOD MART	121877	4529 OLD SPANISH TRL, HOUSTON	29.706511	-95.343797	GASOLINE	6/27/2024	2	2A	E,Q	
HARRIS	REM/PST		OWENS TRUCK STOP	119290	12609 EASTEX FWY, HOUSTON	29.905721	-95.311538	DIESEL, GASOLINE	11/8/2013	5B	2A	E,Q	
HARRIS	REM/PST		PARK ROW SHELL	120693	1219 HIGHWAY 6 N, HOUSTON	29.788365	-95.645521	DIESEL, GASOLINE	10/15/2018	2	2A	E,Q	
HARRIS	REM/PST		QUICKY MART SHELL	120827	2449 E SAM HOUSTON PKWY S, PASADENA	29.676488	-95.155448	GASOLINE	9/12/2019	2	2A	E,Q	
HARRIS	REM/PST		RAINBOW QUICK STOP	119655	8670 ANTOINE DR, HOUSTON	29.892879	-95.479598	GASOLINE	3/26/2015	2	2A	E,Q	
HARRIS	REM/PST		RAYS PLAZA	121628	8435 FM 2920 RD, SPRING	30.072953	-95.551525	GASOLINE	2/9/2023	2	6	E,Q	
HARRIS	REM/PST		RIC RODRIGUEZ INTERNATIONAL	121556	7102 NORTH FWY, HOUSTON	29.864693	-95.404257	DIESEL, GASOLINE	9/23/2022	2	2A	E,Q	
HARRIS	REM/PST		SAMS MART 3	117059	19931 FM 2920 RD, TOMBALL	30.080114	-95.73588	UNKNOWN	7/18/2006	2	2A	E,Q	
HARRIS	REM/PST		SHELDON ROAD TEXACO	107058	817 SHELDON RD, CHANNELVIEW	29.789178	-95.125184	GASOLINE, DIESEL	7/30/1993	5B	2A	E,Q	
HARRIS	REM/PST		SHORT STOP 2	120900	16007 ALDINE WESTFIELD RD, HOUSTON	29.951343	-95.358984	GASOLINE, DIESEL	12/18/2019	2	2A	E,Q	
HARRIS	REM/PST		S-MART FOODS	121238	10510 S POST OAK RD, HOUSTON	29.667093	-95.463494	DIESEL, GASOLINE	6/18/2021	2	2A	E,Q	
HARRIS	REM/PST		SOUTHWESTERN MUFFLER BRAKE	117355	110 S HEIGHTS BLVD, HOUSTON	29.769182	-95.397647	UNKNOWN	8/9/2007	1B	1A	E,Q	
HARRIS	REM/PST		SPRING MART	117937	19255 KUYKENDAHL RD, SPRING	30.04996	-95.49322	UNKNOWN	11/2/2007	2	2A	E,Q	
HARRIS	REM/PST		STEP N GO FOOD STORE	121236	4900 ALLENDALE RD, HOUSTON	29.681486	-95.249252	GASOLINE	8/23/2021	2	2A	E,Q	
HARRIS	REM/PST		STEP N MART	121381	11595 FM 1960 RD W, HOUSTON	29.926593	-95.594315	GASOLINE	12/10/2021	2	2A	E,Q	
HARRIS	REM/PST		STK ALL SEASON	121502	8403 HAMMERLY BLVD, HOUSTON	29.810688	-95.497036	DIESEL, GASOLINE	6/9/2022	2	2A	E,Q	
HARRIS	REM/PST		STOP N DRIVE 4	121063	606 HAMBLER RD, KINGWOOD	30.029256	-95.247711	GASOLINE	8/11/2020	2	2A	E,Q	

TCEQ SFR-56-24 • Joint Groundwater Monitoring and Contamination Report, 2024

COUNTY	DIVISION	NEW	FILE NAME	FILE NUMBER	LOCATION	LATITUDE	LONGITUDE	CONTAMINANTS	DATE	ESC	ASC	DATA QUALITY	5.236
HARRIS	REM/PST		STOP N FUEL	114858	3050 FM 1960 RD, HOUSTON	30.019907	-95.38039	GASOLINE, DIESEL	8/18/1999	5B	2A	E,Q	
HARRIS	REM/PST		STOP N GO FOOD N GAS	118743	14109 S POST OAK RD, HOUSTON	29.621933	-95.464827	UNKNOWN	1/27/2012	1B	1A	E,Q	
HARRIS	REM/PST		SUNMART 139	120881	3200 HOLCOMBE BLVD, HOUSTON	29.701551	-95.376547	DIESEL, GASOLINE	12/16/2019	2	2A	E,Q	
HARRIS	REM/PST		SUNMART 158	120285	3003 SPEARS RD, HOUSTON	29.964243	-95.473146	GASOLINE	7/17/2016	2	2A	E,Q	
HARRIS	REM/PST		SUNMART 327	120529	11283 HOMESTEAD RD, HOUSTON	29.882343	-95.300908	GASOLINE	5/15/2018	2	2A	E,Q	
HARRIS	REM/PST		SUNNY FOOD STORE	120793	13603 VETERANS MEMORIAL DR, HOUSTON	29.983365	-95.495384	GASOLINE	7/3/2019	2	2A	E,Q	
HARRIS	REM/PST		SUNNYS CONOCO	116730	13717 S POST OAK RD, HOUSTON	29.627687	-95.464889	UNKNOWN	11/8/2005	2	2A	E,Q	
HARRIS	REM/PST		SUPER STOP	115647	7821 HIGHWAY 6 S, HOUSTON	29.693678	-95.643341	UNKNOWN	12/16/2002	2	2A	E,Q	
HARRIS	REM/PST		TEXACO 131	121340	24985 KATY FWY, KATY	29.784512	-95.801151	DIESEL, GASOLINE	10/27/2021	2	2A	E,Q	
HARRIS	REM/PST		TEXACO FOOD MART	120981	14925 OLD HUMBLE RD, HUMBLE	29.938594	-95.286012	GASOLINE	3/19/2020	2	2A	E,Q	
HARRIS	REM/PST		TIMWISE FOOD STORE 007 00	120446	1336 CROSSTIMBERS ST, HOUSTON	29.827977	-95.381648	GASOLINE	1/2/2018	2	2A	E,Q	
HARRIS	REM/PST		TIP TOP FOOD MART	121209	15211 WOODFOREST BLVD, CHANNELVIEW	29.789152	-95.142763	GASOLINE	4/22/2021	2	2A	E,Q	
HARRIS	REM/PST		TNL SHELL	121719	12110 NORTHWEST FWY, HOUSTON	29.833567	-95.482913	GASOLINE	7/7/2023	2	2A	E,Q	
HARRIS	REM/PST		TPG 201 05	121109	8435 FM 1960 RD W, HUMBLE	30.005283	-95.297409	GASOLINE	10/15/2020	2	2A	E,Q	
HARRIS	REM/PST	*	TPG 573 07	121816	12490 MEMORIAL DR, HOUSTON	29.766521	-95.549782	GASOLINE	7/10/2023	2	6	E,Q	
HARRIS	REM/PST		UNDEVELOPED LOT MAIN ST	120114	2600 N MAIN ST, HOUSTON	29.783629	-95.364942	GASOLINE	11/2/2016	5B	6	E,Q	
HARRIS	REM/PST	*	VACANT LOT	121840	NORTHEAST CORNER OF TUAM & EMANCIPATION, HOUSTON	29.73632	-95.363281	GASOLINE	12/29/2023	2	2A	E,Q	
HARRIS	REM/PST	*	VALERO CORNER STORE 2306	121871	12702 WHITTINGTON DR, HOUSTON	29.746535	-95.609597	GASOLINE	4/6/2024	1B	1A	E,Q	
HARRIS	REM/PST		WALTERS SHELL	121351	3675 FM 1960 RD W, HOUSTON	29.995164	-95.48438	GASOLINE	11/22/2021	2	2A	E,Q	
HARRIS	REM/PST		WESLAYAN CHEVRON	121349	4002 SOUTHWEST FWY, HOUSTON	29.729631	-95.441831	GASOLINE	10/18/2021	2	2A	E,Q	
HARRIS	REM/PST		WH HARVEY JR ROAD AND BRIDGE MAINTENANCE FACILITY	121767	2302 ATASCOCITA RD, HUMBLE	29.962023	-95.235988	DIESEL	9/14/2023	1B	1A	E,Q	
HARRIS	REM/PST		WINGATE PROPERTY	119622	7303 WINGATE ST, HOUSTON	29.743627	-95.291628	UNKNOWN	3/4/2015	2	2A	E,Q	
HARRIS	REM/PST		YOUNGS DRIVE INN GROCERY	118372	2105 N PRUETT ST, BAYTOWN	29.746766	-94.972947	UNKNOWN	5/25/2010	5B	2A	E,Q	

COUNTY	DIVISION	NEW	FILE NAME	FILE NUMBER	LOCATION	LATITUDE	LONGITUDE	CONTAMINANTS	DATE	ESC	ASC	DATA QUALITY	5.236
HARRIS	REM/SF		BRIO REFINING INC	SUP101	2501 DIXIE FARM RD, FRIENDSWOOD	29.57	-95.203331	1,2 DICHLOROETHANE, 1-1,2 TCA, VINYL CHLORIDE, 1,1-DCE, VOC	6/27/1985	4B	5	E,Q,V3	
HARRIS	REM/SF		CRYSTAL CHEMICAL COMPANY	SUP107	3502 ROGERDALE ROAD, HOUSTON, TX, HOUSTON	29.720818	-95.564629	ARSENIC	8/26/1983	4B	5	E, Q, V3	
HARRIS	REM/SF		DIXIE OIL PROCESSORS INC	SUP108	DIXIE FARM RD, 1.5 MI SW OF IH 45 S AT ELLINGTON FIELD EXIT, FRIENDSWOOD	29.568607	-95.2047	1,2 DICHLOROETHANE, VOC	3/31/1988	4B	5	E,Q,V3	
HARRIS	REM/SF		FEDERATED METALS	SUP112	BEHIND FED METALS PLANT AT 9200 MARKET ST, HOUSTON	29.767004	-95.26264	TETRACHLOROETHYLENE, TRICHLOROETHYLENE, CIS-1,2-DICHLOROETHYLENE, VINYL CHLORIDE, ARSENIC, RADIONUCLIDES	1/1/2005	3B	5	E, Q, V3	
HARRIS	REM/SF		FRENCH LTD	SUP114	2 MI SW OF CROSBY AND 1 MI E OF SAN JACINTO, CROSBY	29.8796	-95.073902	BTEX, 1-2 DCA, CHLOROETHANE, TERTIARY-BUTYL ALCOHOL, VINYL CHLORIDE, MTBE, ACETONE, 1,1-DCA, ARSENIC, 1,1, DCE, TCE, CARBON TETRACHLORIDE, CHLOROFORM, CIS-1,2-DCE, DCE, METHYLENE CHLORIDE, TETRACHLOROETHENE, NAPHTHALENE	3/24/1988	4B	4	E,Q,V3	
HARRIS	REM/SF		GENEVA INDUSTRIES - FUHRMANN ENERGY	SUP024	9334 CANNIFF ST, HOUSTON	29.660016	-95.249998	TRICHLOROETHYLENE AND BYPRODUCTS, PCBS, AND BTEX	1/31/1981	5B	5	E, Q, V3	
HARRIS	REM/SF		HIGHLANDS ACID PIT	SUP027	CLEAR LAKE DR, APPROXIMATELY 1.4 MI W OF HIGHLANDS, HIGHLANDS	29.813856	-95.079989	BENZENE, CADMIUM, PYRIDINE, PHENOL, CHROMIUM, XYLENE, TOLUENE, ARSENIC	4/2/1983	5A	5	EQV.2.3	
HARRIS	REM/SF		HOUSTON SCRAP	SUP009	S OF LOOP 610 & W HIGHWAY 59, HOUSTON	29.801239	-95.344708	ARSENIC, CADMIUM, BERYLLIUM, LEAD	12/21/1997	5B	5	E,Q, V2, V3	
HARRIS	REM/SF		JENSEN DRIVE SCRAP	SUP013	3603 JENSEN DR, HOUSTON	29.797129	-95.3429	PCBS	8/30/1996	3B	5	E, Q, V3	
HARRIS	REM/SF		JONES ROAD GROUND WATER PLUME	SUP075	1/2 MILE N OF INTERSECTION OF JONES RD & FM 1960, HOUSTON	29.942276	-95.584446	TETRACHLOROETHENE (PERCHLOROETHYLENE), 1,2-DICHLOROETHENE (CIS & TRANS), VINYL CHLORIDE	2/14/2002	5A	4	E,Q,V3	
HARRIS	REM/SF		MANY DIVERSIFIED INTERESTS INC	SUP042	1520 OLIVER ST, HOUSTON	29.767773	-95.331664	BENZENE, BENZO(A)PYRENE, LEAD	11/28/2003	4B	5	E, Q, V3	
HARRIS	REM/SF		NORTH CAVALCADE STREET	SUP029	NE OF INTERSECTION CAVALCADE & MAURY ST; 1 MI SE OF LOOP 610 N & US HIGHWAY 59, HOUSTON	29.806942	-95.349394	BTEX, CREOSOTE COMPONENTS	8/7/1986	5B	5	E,Q, V3	

TCEQ SFR-56-24 • Joint Groundwater Monitoring and Contamination Report, 2024

COUNTY	DIVISION	NEW	FILE NAME	FILE NUMBER	LOCATION	LATITUDE	LONGITUDE	CONTAMINANTS	DATE	ESC	ASC	DATA QUALITY	5.236
HARRIS	REM/SF		SAN JACINTO WASTE PITS	SUP160	W BANK OF SAN JACINTO RIVER, N & S OF HWY 10, CHANNELVIEW, TX	29.794674	-95.062524	DIOXINS	11/1/2013	4B	3	E,Q,V3	
HARRIS	REM/SF		SIKES DISPOSAL PITS	SUP034	OLD US HIGHWAY 90 ON THE E BANK OF THE SAN JACINTO RIVER, CROSBY	29.881672	-95.086688	NICKEL, VINYL CHLORIDE, BERYLLIUM,	6/30/1985	5A	5	E, Q, V3	
HARRIS	REM/SF		SOL LYNN - INDUSTRIAL TRANSFORMERS	SUP028	1415, 1417, & 1419 S LOOP 610 W, HOUSTON	29.679085	-95.398679	TETRACHLOROETHENE, TRICHLOROETHENE, VINYL CHLORIDE, CIS-1,2-DCE, TRANS-1,2-DCE	12/1/1998	5A	5	E.Q.V3	
HARRIS	REM/SF		SOUTH CAVALCADE STREET	SUP147	NE OF INTERSECTION OF CAVALCADE & MAURY ST 1 MI SE OF LOOP 610 N & US HIGHWAY 59 HOUSTON, HOUSTON	29.798331	-95.347782	POLYAROMATIC HYDROCARBONS (PAHS & CPAHS), BTX, NAPHTHALENE, ARSENIC, CHROMIUM, COPPER, LEAD, ZINC	3/28/1985	4B	4	E,Q,V3	
HARRIS	REM/SF		U S OIL RECOVERY	SUP170	200 AND 400 N RICHEY ST, PASADENA, TX	29.71774	-95.221053	ARSENIC, BORON, MANGANESE, 1,4 DIOXANE, 1,2-DCA, 1,4-DICHLOROBENZENE, BENZENE, CHLROBENZENE, ETHYLBENZENE, XYLENE, 12 PESTICIDES/HERBICIDES	7/20/2017	4B	2A	E, Q	
HARRIS	REM/SSDAP	*	BW GRAYSON GROUNDWATER	SDA4210	5900 E SAM HOUSTON PKWY, HOUSTON, TX	29.625277	-95.178611	1,1 - DICHLOROETHENE, 1,2 - DICHLOROPROPANE, CHLOROBENZENE	12:00:00 AM	5A	2A	E,Q, V3	*
HARRIS	REM/VCP		1.49 JET CLEANERS	1863	3670 E FM 528 RD, FRIENDSWOOD	29.52206	-95.169092	TPH, SVOCs, METALS	9/7/2005	0B	5	E	
HARRIS	REM/VCP		100 NORTH JACKSON STREET PROPERTY	3126	100 N JACKSON ST, HOUSTON	29.760833	-95.3525	VOCS	4/9/2020	0B	6C	E	
HARRIS	REM/VCP		10077 WALLISVILLE ROAD	3282	10077 WALLISVILLE RD, HOUSTON	29.795833	-95.251666	TPH, METALS, OTHER	1/19/2023	0B	1A	E	
HARRIS	REM/VCP		12130 HIGHWAY 3 BUILDINGS 3 AND 4	3279	12130 GALVESTON RD, WEBSTER	29.595837	-95.175781	CHLORINATED SOLVENTS, METALS	1/16/2023	0B	2A	E	
HARRIS	REM/VCP		1501 BLODGETT STREET	2735	1501 BLODGETT ST, HOUSTON	29.729707	-95.379735	CHLORINATED SOLVENTS, TPH	5/8/2015	0B	3	E	
HARRIS	REM/VCP		18.9 ACRE COMMERCIAL PROPERTY	3119	1703-1825 N FRY RD 19910-19922 PARK ROW, KATY	29.791555	-95.720266	VOCS	7/28/2022	0B	3	E	
HARRIS	REM/VCP		18001 SAN JACINTO RIVER FLEET PROPERTY	3110	18001 EAST FWY, CHANNELVIEW	29.796111	-95.068055	TPH, VOCS	1/7/2019	0B	2A	E	
HARRIS	REM/VCP		2041 JOHANNA PROPERTY	3256	2041 JOHANNA DR, HOUSTON	29.809148	-95.483407	CHLORINATED SOLVENTS	9/25/2013	0B	2A	E	
HARRIS	REM/VCP		2304 REED ROAD	3149	2304 REED RD, HOUSTON	29.653718	-95.391192	METALS	6/3/2021	0B	2A	E	
HARRIS	REM/VCP		24030 TOMBALL PKWY SITE	3175	24030 TOMBALL PKWY, TOMBALL	30.031915	-95.60062	CHLORINATED SOLVENTS, VOCS	9/9/2021	0B	1A	E	
HARRIS	REM/VCP		4 ACRE 12TH STREET INDUSTRIAL PROPERTY	3295	3601 W 12TH ST, HOUSTON	29.791111	-95.444444	CHLORINATED SOLVENTS, TPH	9/14/2020	0B	2A	E	

TCEQ SFR-56-24 • Joint Groundwater Monitoring and Contamination Report, 2024

COUNTY	DIVISION	NEW	FILE NAME	FILE NUMBER	LOCATION	LATITUDE	LONGITUDE	CONTAMINANTS	DATE	ESC	ASC	DATA QUALITY	5.236
HARRIS	REM/VCP		4.2376 ACRE SOUTH STREET PARCEL	3267	INTERSECTION OF SOUTH ST AND MYRTLE ST, HOUSTON	29.772844	-95.36383	METALS, TPH	11/12/2007	0B	2A	E	
HARRIS	REM/VCP		4847 BLAFFER	2833	4847 BLAFFER ST, HOUSTON	29.806091	-95.305996	CHLORINATED SOLVENTS	9/15/2016	0B	5	E	
HARRIS	REM/VCP		5200 JENSEN DRIVE PARTNERS	3001	5200 JENSEN DR, HOUSTON	29.807847	-95.341164	CHLORINATED SOLVENTS, METALS	5/3/2019	0B	2A	E	
HARRIS	REM/VCP		5910 NAVIGATION	2905	5910 NAVIGATION BLVD, HOUSTON	29.747222	-95.314166	CHLORINATED SOLVENTS, VOCS	9/6/2017	0B	6D	E	
HARRIS	REM/VCP		6333 SKYLINE DRIVE PROPERTY	3276	6333 - 6341 SKYLINE DR, HOUSTON	29.72761	-95.49387	VOCS	6/16/2022	0B	2A	E;Q	
HARRIS	REM/VCP		7200 WYNNPARK	3231	7200 WYNNPARK DR, HOUSTON	29.794771	-95.445263	TPH, VOCS	7/14/2022	0B	6C	E	
HARRIS	REM/VCP		9700 WEST GULF BANK	3052	9700 W GULF BANK RD, HOUSTON	29.879444	-95.543333	CHLORINATED SOLVENTS	1/10/2020	0B	2A	E	
HARRIS	REM/VCP		ADMIRAL LINEN PLANT 2	2803	2116 MCGOWEN ST, HOUSTON	29.738888	-95.364444	CHLORINATED SOLVENTS, PETROLEUM (BTX), VOCS	4/5/2016	0B	2A	E	
HARRIS	REM/VCP		AMERICAN DOOR PRODUCTS	1899	7967 BLANKENSHIP DR, HOUSTON	29.819426	-95.489752	METALS, PESTICIDES, METALS, CHLORINATED SOLVENTS, SVOCS, VOCS	2/28/2006	0B	6D	E	
HARRIS	REM/VCP		ANDERSON GREENWOOD HOUSTON	845	5425 S RICE AVE, HOUSTON	29.7219	-95.4617	CHLORINATED SOLVENTS	10/8/1998	0B	4	E	
HARRIS	REM/VCP		ARCHER MOTOR SALES	2169	8711 NORTH FWY, HOUSTON	29.8861	-95.4142	CHLORINATED SOLVENTS	5/9/2008	0B	4	E	
HARRIS	REM/VCP		ASHLAND SPECIALTY CHEMICAL	1412	6121 ALMEDA GENOA RD, HOUSTON	29.6217	-95.3128	METALS, SVOCS, VOCS	1/15/2002	0B	5	E	
HARRIS	REM/VCP		ASPEN MANUFACTURING	1628	5101 HARTWICK RD, HOUSTON	29.885762	-95.315429	VOCS	8/28/2003	0B	5	E	
HARRIS	REM/VCP		ATC PLASTICS	2915	1235 KRESS ST AND 1240 GAZIN ST, HOUSTON	29.765938	-95.305836	CHLORINATED SOLVENTS	8/15/2017	0B	6C	E	
HARRIS	REM/VCP		AVENUE F TRACTS	3242	7450 AND 7503 AVE F, HOUSTON	29.735596	-95.291199	VOCS	10/14/2022	0B	1B	E	
HARRIS	REM/VCP		AWTY SCHOOL RD PROPERTY	1870	1000 SILBER RD, HOUSTON	29.784776	-95.46796	CHLORINATED SOLVENTS, VOCS	10/18/2005	0B	5	E	
HARRIS	REM/VCP		BAYPORT PLANT	2297	10201 BAY AREA BLVD, PASADENA	29.611666	-95.054722	VOCS, METALS, HERBICIDES	1/29/2010	0B	6D	E	
HARRIS	REM/VCP		BODYCOTE THERMAL PROCESSING	2876	4111 ROBERTSON ST, HOUSTON	29.79814	-95.357847	METALS, CHLORINATED SOLVENTS	11/18/2016	0B	5	E	
HARRIS	REM/VCP		BRIGGS EQUIPMENT	3027	8787 WALLISVILLE RD, HOUSTON	29.792222	-95.273888	CHLORINATED SOLVENTS	8/22/2019	0B	2A	E	
HARRIS	REM/VCP		BUFFALO POINTE TRACT D	2862	1600 FT NW OF THE INTERSECTION OF KIRBY DR AND N HOLMES RD, HOUSTON	29.6675	-95.4179	METALS, SVOCS, VOCS, CHLORINATED SOLVENTS	1/9/2017	0B	4	E	
HARRIS	REM/VCP		CAMERON - KATY ROAD FACILITY	221	1000 SILBER RD, HOUSTON	29.7667	-95.3667	VOCS, CHLORINATED SOLVENTS	6/15/1996	0B	5	E	

TCEQ SFR-56-24 • Joint Groundwater Monitoring and Contamination Report, 2024

COUNTY	DIVISION	NEW	FILE NAME	FILE NUMBER	LOCATION	LATITUDE	LONGITUDE	CONTAMINANTS	DATE	ESC	ASC	DATA QUALITY	5.236
HARRIS	REM/VCP		COBBS SPECIALTY CLEANERS	3000	1733 WIRT RD, HOUSTON	29.80213	-95.485	CHLORINATED SOLVENTS	10/31/2017	0B	2A	E	
HARRIS	REM/VCP		COMMERCIAL PROPERTY AT SWC OF BLALOCK ROAD AND LONG POINT	3128	SWC BLALOCK RD & LONG POINT RD 1431 1435 1439 BLALOCK RD AND 9393 LONG POINT RD, HOUSTON	29.79752	-95.52413	METALS, CHLORINATED SOLVENTS, VOCS	6/2/2019	0B	2A	E	
HARRIS	REM/VCP		DASHIELL	1216	1300 UNDERWOOD RD, DEER PARK	29.68472	-95.0875	CHLORINATED SOLVENTS	10/17/2000	0B	4	E	
HARRIS	REM/VCP		DERICHEBOURG RECYCLING USA FACILITY	3053	5225 FIDELITY ST, HOUSTON	29.76696	-95.25858	OTHER, PCBS / PBBS	10/19/2021	0B	2A	E	
HARRIS	REM/VCP		ELG IRELAND ALLOYS	1234	11300 FM 529 RD, HOUSTON	29.878606	-95.578911	CHLORINATED SOLVENTS	7/27/2000	0B	3	E	
HARRIS	REM/VCP	*	ELLP 35 ACRE AND 17.7 ACRE TRACT	3224	0.5 MI S OF GENOA RED BLUFF RD ALONG THE W SIDE OF FARLEY RD HOUSTON TX 77034, HOUSTON	29.6233	-95.1658	METALS	8/25/2021	0B	1A	E	
HARRIS	REM/VCP		FANNIN CENTER	3288	7135 FANNIN ST, HOUSTON	29.699524	-95.401267	VOCs	5/23/2023	0B	2A	E	
HARRIS	REM/VCP		FISHER SERVICE LA PORTE	966	1831 W E ST, LA PORTE	29.658081	-95.03736	CHLORINATED SOLVENTS, VOCs	4/27/1999	0B	3	E	
HARRIS	REM/VCP	*	FLOWSERVE	1910	2525 W BELLFORT AVE, HOUSTON	29.672496	-95.416925	VOCs, TPH, METALS	3/10/2006	0B	6D	E	
HARRIS	REM/VCP		FM 2100 CROSBY TRACT	3138	15106 FM 2100 RD, CROSBY	29.904292	-95.063163	VOCs	12/22/2020	0B	2A	E	
HARRIS	REM/VCP		FORMER ADMIRAL LINEN & UNIFORM SERVICE FACILITY	3210	3520 CENTER ST, HOUSTON	29.77069	-95.395435	CHLORINATED SOLVENTS, TPH, VOCs	2/9/2022	0B	2A	E	
HARRIS	REM/VCP		FORMER AMF GEO SPACE FACILITY	3122	5803 GLENMONT DR, HOUSTON	29.719444	-95.483611	CHLORINATED SOLVENTS	12/14/2020	0B	1A	E	
HARRIS	REM/VCP		FORMER CAMERON IRON WORKS	1408	1060 SILBER RD, HOUSTON	29.78868	-95.46741	METALS, TPH, VOCs, CHLORINATED SOLVENTS	12/18/2001	0B	5	E	
HARRIS	REM/VCP		FORMER CITY OF HOUSTON VELASCO INCINERATOR SITE	3308	0 NORTH VELASCO ST, HOUSTON	29.760044	-95.335554	CHLORINATED SOLVENTS, METALS, SVOCs	11/20/2006	0B	2A	E	
HARRIS	REM/VCP	*	FORMER COASTAL CHEMICAL - 3205 PASADENA BLVD	3350	3205 PASADENA BLVD, PASADENA	29.682554	-95.16667	TPH, CHLORINATED SOLVENTS	11/7/2024	0B	1A	E	
HARRIS	REM/VCP		FORMER COOLING PLANT	3005	1501 SEAMIST DR, HOUSTON	29.796868	-95.439841	VOCs, TPH, SVOCs, METALS	5/28/2019	0B	2B	E	
HARRIS	REM/VCP		FORMER DEANS FANNIN CLEANERS	3146	7205 FANNIN ST, HOUSTON	29.698665	-95.401032	CHLORINATED SOLVENTS	5/19/2021	0B	1A	E	
HARRIS	REM/VCP		FORMER DICKSON FURNITURE MANUFACTURING WAREHOUSE	3221	7015 GRAND BLVD, HOUSTON	29.697405	-95.382076	CHLORINATED SOLVENTS, TPH, VOCs	3/31/2022	0B	2A	E	

TCEQ SFR-56-24 • Joint Groundwater Monitoring and Contamination Report, 2024

COUNTY	DIVISION	NEW	FILE NAME	FILE NUMBER	LOCATION	LATITUDE	LONGITUDE	CONTAMINANTS	DATE	ESC	ASC	DATA QUALITY	5.236
HARRIS	REM/VCP		FORMER EXXONMOBIL HOUSTON CHEMICAL PLANT	2948	8230 STEDMAN ST, HOUSTON	29.754722	-95.279166	CHLORINATED SOLVENTS, METALS, SVOCS, VOCS, DIOXINS/FURANS	1/1/1999	0B	1B	E	
HARRIS	REM/VCP		FORMER H&W PETROLEUM	2863	9617 WALLISVILLE RD, HOUSTON	29.793611	-95.259166	CHLORINATED SOLVENTS, TPH	1/9/2017	0B	2A	E	
HARRIS	REM/VCP		FORMER HOUSTON AND TEXAS CENTRAL RAILROAD FACILITY	3255	1705 DART ST HOUSTON TX 77007, HOUSTON	29.769444	-95.375277	METALS	8/25/2022	0B	2A	E	
HARRIS	REM/VCP	*	FORMER HOUSTON AND TEXAS CENTRAL RAILROAD FACILITY	3318	1705 DART ST HOUSTON TX 77007, HOUSTON	29.769730721	-95.375398261	METALS	8/25/2022	0B	2A	E	
HARRIS	REM/VCP		FORMER MAKHANIAN ENTERPRISES PROPERTY	2989	6500 SUPPLY ROW, HOUSTON	29.734444	-95.313055	CHLORINATED SOLVENTS, METALS	3/6/2019	0B	3	E	
HARRIS	REM/VCP		FORMER MARCUS OIL AND CHEMICAL - RESERVE A SITE	3026	14549 MINETTA ST, HOUSTON	29.635129	-95.5036	CHLORINATED SOLVENTS, TPH, METALS, VOCS	2/1/2019	0B	6C	E	
HARRIS	REM/VCP		FORMER MARCUS OIL AND CHEMICAL - RESERVE B SITE	2999	14549 MINETTA ST, HOUSTON	29.635129	-95.5036	TPH, METALS, VOCS	2/1/2019	0B	6C	E	
HARRIS	REM/VCP	*	FORMER MERICHEM FACILITY	3314	5455 OLD SPANISH TRL, HOUSTON	29.71137	-95.330251	METALS, TPH	4/11/2024	0B	2A	E	
HARRIS	REM/VCP		FORMER NOV GALENA PARK	3145	210 MAGNOLIA DR AND 2200 CLINTON DR, GALENA PARK	29.732283	-95.246036	CHLORINATED SOLVENTS, VOCS	2/3/2020	0B	2A	E	
HARRIS	REM/VCP		FORMER PILGRIM TANGLEWILDE	3283	9535 WESTHEIMER RD, HOUSTON	29.736921	-95.534538	CHLORINATED SOLVENTS	4/10/2023	0B	2B	E	
HARRIS	REM/VCP		FORMER PIPE YARD	3260	726 SHIELDS ST, CHANNELVIEW	29.799124	-95.09191	VOCS	11/15/2022	0B	2A	E	
HARRIS	REM/VCP		FORMER RAVAGO MANUFACTURING AMERICAS SITE	3046	18314 MATHIS RD, WALLER	30.04212	-95.9036	CHLORINATED SOLVENTS, VOCS	12/12/2019	0B	2A	E	
HARRIS	REM/VCP		FORMER SALVAGE YARD	2837	3626 AIRPORT BLVD, HOUSTON	29.645	-95.37	METALS	10/22/2018	0B	2A	E	
HARRIS	REM/VCP		FORMER SPARQ1200 FACILITY	3123	1713 TOWNHURST DR, HOUSTON	29.803336	-95.558546	VOCS	8/8/2020	0B	1A	E	
HARRIS	REM/VCP		FORMER ULTRA FINE CLEANERS	3130	12280 - 12288 WESTHEIMER RD, HOUSTON	29.737494	-95.597812	VOCS, METALS	6/16/2020	0B	1A	E	
HARRIS	REM/VCP		FORMER WAUKESHA-PEARCEIndustr	960	825 S LOOP W # 610, HOUSTON	30.1297	-95.5603	CHLORINATED SOLVENTS	4/20/1999	0B	5	E	
HARRIS	REM/VCP		FOSTER PRODUCTS	989	6107 INDUSTRIAL WAY, HOUSTON	29.751944	-95.440763	CHLORINATED SOLVENTS, PETROLEUM (BTEX)	7/28/1999	0B	6D	E	
HARRIS	REM/VCP		GOFORTH STREET PROPERTY	3207	6525 GOFORTH ST 6505 FOSTER ST AND 0 FOSTER ST, HOUSTON	29.693592	-95.35397	CHLORINATED SOLVENTS, TPH, CHLORINATED SOLVENTS	1/24/2022	0B	1A	E	
HARRIS	REM/VCP		GOLDEN DUCK MEAT & POULTRY	2453	2619 TEXAS ST, HOUSTON	29.751258	-95.347284	METALS, VOCS	1/18/2013	0B	2A	E	
HARRIS	REM/VCP		HADEN ROAD VACANT TRACT	3315	NORTH OF 2239 HADEN ROAD TX 77015, HOUSTON	29.766132	-95.174782	OTHER	7/12/2023	0B	2A	E	

TCEQ SFR-56-24 • Joint Groundwater Monitoring and Contamination Report, 2024

COUNTY	DIVISION	NEW	FILE NAME	FILE NUMBER	LOCATION	LATITUDE	LONGITUDE	CONTAMINANTS	DATE	ESC	ASC	DATA QUALITY	5.236
HARRIS	REM/VCP		HALLIBURTON GEOPHYSICAL SERVIC	525	6906 SOUTHWEST FWY, HOUSTON	29.8432	-95.44	VOCS, CHLORINATED SOLVENTS	5/14/1997	0B	5	E	
HARRIS	REM/VCP		HOUSTON OCTG	2254	13500 INDUSTRIAL RD, HOUSTON	29.756394	-95.19277	METALS	3/18/2009	0B	5	E	
HARRIS	REM/VCP		J AND B PAVELKA TRUCK AND TRAILER SALES	2756	11113 WALLISVILLE RD, HOUSTON	29.814166	-95.263611	CHLORINATED SOLVENTS, METALS	6/26/2015	0B	2A	E	
HARRIS	REM/VCP		LAMAR CLEANERS	1094	5335 RICHMOND AVE, HOUSTON	29.7306	-95.475	METALS, PETROLEUM (BTX), TPH, CHLORINATED SOLVENTS	12/9/1999	0B	3	E	
HARRIS	REM/VCP		LUNSFORD ESTATE PROPERTY / VG	462	1525 N POST OAK RD, HOUSTON	29.7981	-95.4569	VOCS, PETROLEUM (BTX), PAHS	2/14/1997	0B	3	E	
HARRIS	REM/VCP		MAXIMUS COFFEE FACILITY	2968	3900 HARRISBURG BLVD, HOUSTON	29.745027	-95.336638	CHLORINATED SOLVENTS, TPH, VOCS	10/30/2018	0B	2B	E	
HARRIS	REM/VCP	*	MEMORIAL KIRKWOOD SHOPPING CENTER	3323	14054 MEMORIAL DR, HOUSTON	29.771742	-95.59078	VOCS	5/7/2024	0B	1A	E	
HARRIS	REM/VCP		MERICHEM FILES TECHNICAL CENTER	3300	1503 CENTRAL ST, HOUSTON	29.712777	-95.260555	VOCS, METALS, TPH	10/31/2023	0B	2A	E	
HARRIS	REM/VCP		MIDDLE STREET PROPERTY	1966	VACANT PROPERTY SWC BUFFALO BAYOU & MIDDLE ST, HOUSTON	29.7608	-95.3419	VOCS, TPH, PCBS	8/30/2006	0B	6D	E	
HARRIS	REM/VCP		MOGAS EAST HARDY ROAD SITE	2727	14330 E HARDY RD, HOUSTON	29.92552	-95.377108	CHLORINATED SOLVENTS	3/19/2015	0B	3	E	
HARRIS	REM/VCP		NORTH BRYAN STREET PROPERTY	3115	407 N BRYAN ST, HOUSTON	29.749722	-95.322777	DIOXINS / FURANS, VOCS	11/2/2020	0B	3	E	
HARRIS	REM/VCP		NORTH POINT PLAZA DRYCLEAN USA AREA	3061	3010 GEARS RD, HOUSTON	29.946944	-95.465	CHLORINATED SOLVENTS	1/24/2020	0B	3	E	
HARRIS	REM/VCP		NUPI AMERICAS	2148	1511 SUPERIOR WAY, HOUSTON	29.915366	-95.362604	METALS, TPH, VOCS	3/6/2008	0B	3	E	
HARRIS	REM/VCP		OCCIDENTAL CHEMICAL	348	1000 TIDAL RD, DEER PARK	29.7175	-95.123333	CHLORINATED SOLVENTS, METALS, CHLORINATED SOLVENTS, CHLORINATED SOLVENTS	9/19/1996	0B	4	E	
HARRIS	REM/VCP		ODFJELL TERMINALS	2255	12211 PORT RD, SEABROOK	29.606588	-95.018856	VOCS, CHLORINATED SOLVENTS, HERBICIDES	4/14/2009	0B	2A	E	
HARRIS	REM/VCP		PARADIGM VALVE SERVICES	2061	901 W 13TH ST, DEER PARK	29.699693	-95.131761	VOCS, METALS	5/18/2007	0B	5	E	
HARRIS	REM/VCP		PILGRIM CLEANERS HOUSTON	1788	5210 N SHEPHERD DR, HOUSTON	29.8411	-95.4106	CHLORINATED SOLVENTS, VOCS, METALS	2/2/2005	0B	3	E	
HARRIS	REM/VCP		PINEY POINT SHOPPING CENTER PROPERTY	3240	2532 FONDREN RD, HOUSTON	29.738548	-95.522012	CHLORINATED SOLVENTS, VOCS	8/24/2022	0B	2A	E	
HARRIS	REM/VCP		PROPOSED WOMBLE	689	13605 INDUSTRIAL RD, HOUSTON	29.7525	-95.1819	CHLORINATED SOLVENTS	2/2/1998	0B	4	E	
HARRIS	REM/VCP		RESERVE A OF PLEASANT HILL VILLAGE	2808	3814 LYONS AVE, HOUSTON	29.775563	-95.331071	CHLORINATED SOLVENTS, CHLORINATED SOLVENTS	5/4/2016	0B	4	E	
HARRIS	REM/VCP		REVAK ENTERPRISES	2130	12204 W FAIRMONT PKWY, LA PORTE	29.6503	-95.0419	CHLORINATED SOLVENTS, VOCS	1/7/2008	0B	2A	E	
HARRIS	REM/VCP		REXAM BEVERAGE CAN	1882	8501 EAST FWY, HOUSTON	29.778794	-95.274044	CHLORINATED SOLVENTS	11/15/2005	0B	6C	E	

TCEQ SFR-56-24 • Joint Groundwater Monitoring and Contamination Report, 2024

COUNTY	DIVISION	NEW	FILE NAME	FILE NUMBER	LOCATION	LATITUDE	LONGITUDE	CONTAMINANTS	DATE	ESC	ASC	DATA QUALITY	5.236
HARRIS	REM/VCP		RKI PROPERTY	3226	2301 CENTRAL PKWY, HOUSTON	29.809444	-95.467122	CHLORINATED SOLVENTS, TPH, VOCS	11/19/2021	0B	2A	E	
HARRIS	REM/VCP		ROBERTS INDUSTRIAL CENTER	3269	3215 3217 3301 3303 SHERMAN ST AND 3210 COMMERCE ST, HOUSTON	29.751388	-95.34	CHLORINATED SOLVENTS	8/18/2021	0B	2A	E	
HARRIS	REM/VCP		SOUTH COAST TERMINALS MANCHES	457	9317 E AVENUE S, HOUSTON	29.724844	-95.260935	PETROLEUM (BTEX), VOCS, SVOCS	2/11/1997	0B	2A	E	
HARRIS	REM/VCP		SPRAYMETAL	3060	5129 LAWNDALE ST, HOUSTON	29.729208	-95.325376	VOCS	10/10/2019	0B	6C	E	
HARRIS	REM/VCP		SUMMER TRACT	2678	1700-1898 OLIVER ST, HOUSTON	29.773333	-95.385833	CHLORINATED SOLVENTS, METALS, VOCS	6/6/2014	0B	5	E	
HARRIS	REM/VCP		SUNRIDGE PLAZA	3303	3800-3900 S GESSNER RD, HOUSTON	29.721578	-95.540029	CHLORINATED SOLVENTS, VOCS	3/23/2023	0B	1A	E	*
HARRIS	REM/VCP		SYSTEM PROPERTY DEVELOPMENT	378	1301 PRESTON ST, HOUSTON	29.75917	-95.35861	METALS, PAHS, VOCS	10/22/1996	0B	5	E	
HARRIS	REM/VCP		TRACT 26 OF JAMES COOPER SURVEY	2805	23601 ROTHWOOD RD, SPRING	30.107222	-95.491111	METALS	6/11/2018	0B	2A	E	
HARRIS	REM/VCP		TWIN OAKS CLEANERS	1015	3949 RICHMOND AVE, HOUSTON	29.732213	-95.440763	CHLORINATED SOLVENTS	7/21/1999	0B	5	E	
HARRIS	REM/VCP		VACANT INDUSTRIAL PROPERTY	1478	9401 STRANG RD, LA PORTE	29.700893	-95.074796	CHLORINATED SOLVENTS, VOCS	6/20/2002	0B	5	E	
HARRIS	REM/VCP		VALLEY SYSTEMS LA PORTE FACILITY	1066	602 S 16TH ST, LA PORTE	29.658504	-95.036248	CHLORINATED SOLVENTS	10/13/1999	0B	3	E	
HARRIS	REM/VCP	*	W CROSSTIMBERS SITE	3342	125 129 201 203 W CROSSTIMBERS ST HOUSTON TX 77018, HOUSTON	29.827431	-95.400859	CHLORINATED SOLVENTS, TPH, VOCS	9/13/2024	0B	1B	E	
HARRIS	REM/VCP		WAL-MART 1409	2374	10750 WESTVIEW DR, HOUSTON	29.84	-95.44	METALS	5/20/2011	0B	2A	E	
HARRIS	REM/VCP		WEATHERFORD ENTERRA - WELLCAT	615	950 MCCARTY ST, HOUSTON	29.76944	-95.28333	TPH, CHLORINATED SOLVENTS	12/2/2016	0B	5	E	
HARRIS	REM/VCP		WEST 34TH STREET PROPERTY	3079	5002 & 5006 W 34TH ST, HOUSTON	29.819633	-95.463844	CHLORINATED SOLVENTS, VOCS	5/22/2020	0B	1A	E	
HARRIS	REM/VCP		WESTLAKE INDUSTRIES	13	17011 OLD BEAUMONT HWY 90, HOUSTON	29.86583	-95.1325	CHLORINATED SOLVENTS	9/19/1995	0B	2A	E	
HARRIS	REM/VCP	*	YES PREP - BENNINGTON	3327	2609 AND 2625 BENNINGTON STREET 77093, HOUSTON	29.822222	-95.343333	VOCS, CHLORINATED SOLVENTS	4/29/2024	0B	2A	E	
HARRIS	WPD/MSW		CITY OF TOMBALL LANDFILL (PRE-SUBTITLE D ONLY)	MSW01140A	1.6 MILE NE OF FM 2920 AND FM 149 INTERSECTION .4 MILE NE OF RUDOLPH HUFF AND SMITH ROADS	30.100000381	-95.61000061	MW-2A, 6, 7, 9, 14, 15: VOCS (ACETONE; BENZENE; CHLOROBENZENE; CHLOROFORM; 1,4-DICHLOROBENZENE; 1,1-DCA; CIS-1,2-DCE; TRANS-1,2-DCE; TETRACHLOROETHYLENE; TCE; VINYL CHLORIDE)	6/23/2011	2B	2B	E,V1,2	

TCEQ SFR-56-24 • Joint Groundwater Monitoring and Contamination Report, 2024

COUNTY	DIVISION	NEW	FILE NAME	FILE NUMBER	LOCATION	LATITUDE	LONGITUDE	CONTAMINANTS	DATE	ESC	ASC	DATA QUALITY	5.236
HARRIS	WPD/MSW		MCCARTY ROAD LANDFILL (PRE-SUBTITLE D AND SUBTITLE D)	MSW00261B	US 90E, 0.9 MI E OF FM 527, HOUSTON	29.82749939	-95.243331909	MW-4UB,10UB,11LB,11UBR,12UB,41LB,41UB,42LB,42UB,43UB,45LB,45UB: VOCS(BENZ;CARB TET;CB;CHLFM;1,4-DCB;1,1-DCE;1,1-DCA,CIS-1,2-DCE;PCE;TCE;TOL;VC); MW-4UB,5UB,8LB,11LB,11UBR,12UB,41LB,42LB,43UB,44LB,45UB,45LB,46LB,46UB: METALS (AS,BA,CO,CR,CD,CU,NI,V,ZN,HG	11/19/1991	2b	4	E,Q,V2	
HARRIS	WPD/MSW		WM ATASCOCITA RECYCLING DISPOSAL FACILITY (PRE-SUBTITLE D AND SUBTITLE D)	MSW01307D	3 MILES SW OF HUMBLE TEXAS 3 MILES E OF US HIGHWAY 59 S SIDE ATASCOCITA ROAD	29.958299637	-95.238296509	MW-8-1: VOCS (CIS-1,2-DICHLOROETHENE; 1,4-DICHLOROBENZENE); MW-9-1: VOCS (CHLOROBENZENE); MW-4-2R: METALS (ARSENIC)	10/2/2006	2b	2b	E,Q,V2	
HARRISON	REM/CA		AEP PIRKEY POWER PLANT	33240	PIRKEY IS LOCATED EAST OF HALLSVILLE TX SOUTH OF I20 OFF FM3251, HALLSVILLE	32.460788	-94.48616	METALS	8/2/2019	0B	1A	E	
HARRISON	REM/CA		EASTMAN CHEMICAL TEXAS OPERATIONS	30137	300 KODAK BLVD, LONGVIEW	32.439444	-94.701944	CHLORINATED SOLVENTS, VOCS	6/26/1989	3A	5	E;Q;V3	
HARRISON	REM/CA		PONDER INVESTMENTS LOONEY LANE PROPERTY MARSHALL	T1906	BUSSEY RD & LOONEY LN, MARSHALL	32.602378	-94.344499	METALS	1/31/2007	2B	2A	E;Q	
HARRISON	REM/CA		TECHNICAL MACHINE SALES	82643	2120 E LOOP 281, LONGVIEW	32.51524	-94.683424	SVOCs, VOCS, METALS, CHLORINATED SOLVENTS	2/13/2009	0B	5	E;Q	
HARRISON	REM/CA		WELLMAN INDUSTRIES LONGVIEW	33350	7 INDUSTRIAL DR, LONGVIEW	32.5034	-94.6867	METALS	5/15/1990	4A	5	E	
HARRISON	REM/CA		WESCO VALVE AND MANUFACTURING MARSHALL	34966	4000 S AIRPORT RD, MARSHALL	32.524166	-94.317777	METALS	3/7/1994	0A	5	E	
HARRISON	REM/PST		CITY OF MARSHALL GARAGE	99436	1600 STARR ST, MARSHALL	32.540222	-94.350808	GASOLINE	7/2/1991	2	2A	E,Q	
HARRISON	REM/PST		GPM STORE 23515	121205	1890 W TEXAS AVE, WASKOM	32.479804	-94.085307	GASOLINE	4/24/2020	2	6	E,Q	
HARRISON	REM/PST		OLE TEXAS COUNTRY STORE	120572	18032 FM 449, HALLSVILLE	32.602663	-94.634405	GASOLINE	5/23/2018	5B	2A	E,Q	
HARRISON	REM/PST		PUMP N PANTRY 15	121417	5900 E END BLVD S, MARSHALL	32.489137	-94.358717	GASOLINE	12/14/2021	2	2A	E,Q	
HARRISON	REM/SF		LONGHORN ARMY AMMUNITION PLANT	SUP126	15600 ST HWY 134, KARNACK	32.665006	-94.123342	VOCS, METALS, PERCHLORATE	5/12/1995	4B	5	E, Q, V3	
HARRISON	REM/SF		MARSHALL WOOD PRESERVING	SUP016	2700 W HOUSTON ST, MARSHALL	32.545064	-94.391965	BENZENE, CARBAZOLE, NAPHTHALENE, PENTACHLOROPHENOL	6/25/1997	5B	3	E, Q, V3	

TCEQ SFR-56-24 • Joint Groundwater Monitoring and Contamination Report, 2024

COUNTY	DIVISION	NEW	FILE NAME	FILE NUMBER	LOCATION	LATITUDE	LONGITUDE	CONTAMINANTS	DATE	ESC	ASC	DATA QUALITY	5.236
HARRISON	REM/VCP		DRESSER OIL TOOLS - AXELSON FA	824	110 INDUSTRIAL DR, LONGVIEW	32.500161	-94.684889	CHLORINATED SOLVENTS, METALS, PETROLEUM (BTX)	8/26/1998	0B	2A	E	
HAYS	REM/DCRP		FMR COOPERS CLEANERS	DC0118	242 NORTH LBJ DRIVE	29.88422807	-97.940081	CHLORINATED SOLVENTS	4/28/2003	5B	0		
HAYS	REM/DCRP		SUNSHINE LAUNDRY AND CLEANERS	DC0182	214 HUTCHISON STREET	29.88425539	-97.93951303	CHLORINATED SOLVENTS	11/30/2008	5B	4	E	
HAYS	REM/PST		FAST BREAK	121164	1699 N IH 35, SAN MARCOS	29.896396	-97.91036	GASOLINE, DIESEL	2/11/2021	2	6	E,Q	
HAYS	REM/PST		SAC N PAC 402	119393	204 FM 2001, BUDA	30.076909	-97.82191	DIESEL, GASOLINE	4/9/2014	2	6	E,Q	
HAYS	REM/PST		SNAX MAX 4	120920	204 FM 2001, BUDA	30.076909	-97.82191	GASOLINE	12/5/2019	2	6	E,Q	
HAYS	REM/SF		STATE HIGHWAY 123 PCE PLUME	SUP062	GROUNDWATER PLUME LOCATED NEAR THE INTERSECTION OF IH 35 & HIGHWAY 123, SAN MARCOS	29.869003	-97.935503	TETRACHLOROETHENE (PERCHLOROETHYLENE), VINYL CHLORIDE, 1,2-DICHLOROETHANE, TRICHLOROETHENE	4/12/1996	5B	5	E, Q, V3	
HAYS	REM/VCP		GREER TRACTS	3102	128 & 140 S GUADALUPE ST, SAN MARCOS	29.881332	-97.941566	CHLORINATED SOLVENTS, METALS	3/11/2020	0B	2A	E	
HEMPHILL	REM/CA		M-I	T3735	1100 RED DEER ST, CANADIAN	35.909166	-100.39555	METALS, TPH	4/6/2022	2A	2A	E;Q;V2	
HEMPHILL	REM/PST		CARD PUMPS	95834	320 N 2ND ST, CANADIAN	35.917171	-100.382576	GASOLINE	5/8/1990	5B	2A	E,Q	
HEMPHILL	REM/PST	*	TAYLOR MART	121700	200 ELSIE AVE, CANADIAN	35.916734	-100.383122	DIESEL, GASOLINE	7/27/2023	2	2A	E,Q	
HENDERSON	REM/CA		AG SERVICES	T3549	105 W LARKIN ST, ATHENS	32.206266	-95.855913	METALS, OTHER	8/29/2019	0A	1A	E	
HENDERSON	REM/CA		MCGEE SERVICES	T3551	401 N PINKERTON ST, ATHENS	32.208037	-95.857156	OTHER	8/29/2019	0A	1A	E	
HENDERSON	REM/CA		SC & DB PROPERTIES	T3545	14359 TX-31, BROWNSBORO	32.30332	-95.615292	VOCS, OTHER, METALS	8/26/2019	0A	1A	E;Q	
HENDERSON	REM/IOP	*	1.91 ACRE VACANT DEVELOPMENT SITE	1299	507 EAST TYLER ST & 404 EAST FAULK ST ATHENS TX 75751, ATHENS	32.20626	-95.84905	TETRACHLOROETHYLENE, TRICHLOROETHYLENE, DICHLOROETHYLENE, CIS-1,2-	12/9/2024		0	E	
HENDERSON	REM/PST		7E TX 4	121510	2110 FM 315 S, CHANDLER	32.221271	-95.508924	GASOLINE, DIESEL	8/22/2022	2	6	E,Q	
HENDERSON	REM/PST		CUT RATE	120218	2503 W MAIN ST, GUN BARREL CITY	32.33066	-96.153087	GASOLINE	3/13/2017	2	2A	E,Q	
HENDERSON	REM/PST		FORMER MALAKOFF TRUCK STOP	99304	E HWY 31, MALAKOFF	32.180436	-95.969233	DIESEL, GASOLINE	1/22/1991	5B	2A	E,Q	
HENDERSON	REM/PST	*	JIFFY JUNCTION	121845	116 US HIGHWAY 175 W, ATHENS	32.204901	-95.869604	GASOLINE	3/27/2024	2	6	E,Q	
HENDERSON	REM/PST		KIDD JONES	121244	10809 US HIGHWAY 175 E, LARUE	32.114502	-95.680472	GASOLINE	5/17/2021	2	6	E,Q	
HENDERSON	REM/PST		ON POINT TEXACO	120986	2222 W MAIN ST, GUN BARREL CITY	32.331251	-96.149993	DIESEL, GASOLINE	11/26/2019	2	2A	E,Q	
HIDALGO	REM/CA		BAKER PETROLITE EDINBURG	33543	825 FM 1925, EDINBURG	26.33718	-98.14831	TPH, PETROLEUM (BTX)	7/25/2023	2A	2A	E	
HIDALGO	REM/CA		HALLIBURTON ENERGY SERVICES	34127	735 N INSPIRATION RD, MISSION	26.356111	-98.201111	VOCS	11/20/2020	0A	3	E	

TCEQ SFR-56-24 • Joint Groundwater Monitoring and Contamination Report, 2024

COUNTY	DIVISION	NEW	FILE NAME	FILE NUMBER	LOCATION	LATITUDE	LONGITUDE	CONTAMINANTS	DATE	ESC	ASC	DATA QUALITY	5.236
HIDALGO	REM/CA		PHARR PLANTATION	52175	431 PLANTATION DR, PHARR	26.161431	-98.17967	PESTICIDES, HERBICIDES	9/5/2007	3B	2A	E;Q;V1	
HIDALGO	REM/DCRP		PRIDE'S CLEANERS	DC0025	2204 WEST NOLANA, MCALLEN	26.24122205	-98.23774498	CHLORINATED SOLVENTS	4/29/2005	5B	0		
HIDALGO	REM/IOP		MULTI TENANT RETAIL ALONG W NOLANA AVE	1260	2009 & 2013 W NOLANA AVE, MCALLEN	26.239908	-98.235461	TETRACHLOROETHYLENE, TRICHLOROETHYLENE, BROMOMETHANE, ACETONE (2-PROPANONE)	8/30/2022		0	E	
HIDALGO	REM/PST		23RD STREET GW PLUME	117954	23RD ST, MCALLEN	26.206073	-98.245099	UNKNOWN	7/18/1989	5B	2A	E,Q	
HIDALGO	REM/PST		7 ELEVEN STORE 40656	121467	200 E US HIGHWAY 83, MCALLEN	26.200958	-98.217878	GASOLINE	5/3/2022	2	2A	E,Q	
HIDALGO	REM/PST		7-ELEVEN STORE 40613	121559	616 N SALINAS BLVD, DONNA	26.179257	-98.040677	GASOLINE	1/13/2021	2	2A	E,Q	
HIDALGO	REM/PST		BENNACK FLYING SERVICE	113063	1288 FM 1921, LYFORD	26.425047	-97.865942	UNKNOWN	3/24/1998	2	2A	E,Q	
HIDALGO	REM/PST		CHIKITA EXPRESS STORE	121194	100 N BICENTENNIAL BLVD, MCALLEN	26.205528	-98.239224	DIESEL, GASOLINE	5/17/2021	2	2A	E,Q	
HIDALGO	REM/PST		ECONOMY FOOD N GAS STORE 53	119012	601 S CLOSNER BLVD, EDINBURG	26.296313	-98.163493	UNKNOWN	8/14/2012	1B	1A	E,Q	
HIDALGO	REM/PST	*	FLYING J TRAVEL PLAZA 727	121673	1305 E MONTE CRISTO RD, EDINBURG	26.336383	-98.143512	GASOLINE, DIESEL	12/30/2022	2	2A	E,Q	
HIDALGO	REM/PST		FORMER STRIPES 9673	121658	621 E NOLANA AVE, MCALLEN	26.237596	-98.206974	GASOLINE	4/21/2020	1B	1A	E,Q	
HIDALGO	REM/PST		GOLDEN WEST OIL RIO GRANDE DIVISION	121687	10721 N 10TH ST, MCALLEN	26.299966	-98.214522	GASOLINE	5/9/2023	2	6	E,Q	
HIDALGO	REM/PST		HOP N SHOP 5 (TORTILLERIA RUIZ)	118036	400 S CAGE BLVD, PHARR	26.191329	-98.184896	UNKNOWN	3/3/2009	1B	1A	E,Q	
HIDALGO	REM/PST	*	MURPHY USA 5727	121813	1720 W UNIVERSITY DR, EDINBURG	26.302743	-98.179899	GASOLINE	6/30/2023	2	6	E,Q	
HIDALGO	REM/PST		QUICK PIC 4	111723	2002 W US HWY 83, MERCEDES	26.187778	-97.878158	UNKNOWN	11/30/1999	2	2A	E,Q	
HIDALGO	REM/PST		QUICK PIC COUNTRY STOP	115600	11110 MILE 2 E, MERCEDES	26.187778	-97.878158	UNKNOWN	10/8/2002	1B	1A	E,Q	
HIDALGO	REM/PST		STRIPES 5109 FORMERLY STRIPES 2560	120850	1409 E RIDGE RD, MCALLEN	26.184165	-98.207305	GASOLINE, DIESEL	8/1/2019	2	6	E,Q	
HIDALGO	REM/PST		STRIPES 9625	120410	721 N MCCOLL RD, MCALLEN	26.208402	-98.211955	DIESEL, GASOLINE	12/11/2017	2	6	E,Q	
HIDALGO	REM/PST		SUPER OXXO STATION	115176	FM 1015, PROGRESO	26.09042	-97.95864	GASOLINE, DIESEL	5/2/2001	2	2A	E,Q	
HIDALGO	REM/PST		UNITED DRIVE INN NO 7	121542	2620 S 23RD ST, MCALLEN	26.181057	-98.249729	GASOLINE	8/29/2022	2	2A	E,Q	
HIDALGO	REM/PST	*	WESLACO PUBLIC SAFETY BUILDING	121867	901 N AIRPORT DR, WESLACO	26.171468	-97.975202	GASOLINE	5/17/2024	2	6	E,Q	
HIDALGO	REM/VCP		200 WEST RAILROAD STREET	2304	200 W RAILROAD ST, WESLACO	26.160833	-97.991666	PESTICIDES, HERBICIDES	3/26/2010	0B	3	E	
HIDALGO	REM/VCP		AGRILIANCE EDINBURG FACILITY	2417	501 E MONTE CRISTO RD, EDINBURG	26.395	-98.1394	OTHER	7/15/2011	0B	2A	E	
HIDALGO	REM/VCP		ANGLO IRON AND METAL MCALLEN	196	2 S 21ST ST, MCALLEN	26.2028	-98.2378	METALS, VOCS	3/7/1996	0B	5	E	

TCEQ SFR-56-24 • Joint Groundwater Monitoring and Contamination Report, 2024

COUNTY	DIVISION	NEW	FILE NAME	FILE NUMBER	LOCATION	LATITUDE	LONGITUDE	CONTAMINANTS	DATE	ESC	ASC	DATA QUALITY	5.236
HIDALGO	WPD/MSW		CITY OF EDINBURG LANDFILL (PRE-SUBTITLE D AND SUBTITLE D)	MSW00956C	900 E ENCINITOS RD EDINBURG TX 78539	26.395000458	-98.131599426	MW-22: VOCS (CIS-1,2-DICHLOROETHYLENE)	7/25/2012	2b	2b	E,Q,V2	
HILL	REM/PST		MURPHY USA 6614	121659	316 IH 35 SE, HILLSBORO	32.003258	-97.097151	GASOLINE	12/22/2022	2	6	E,Q	
HOCKLEY	REM/PST		TEXACO STATION	110101	911 S SLAUGHTER AVE, SUNDOWN	33.455317	-102.489054	GASOLINE	11/27/1995	5B	2A	E,Q	
HOCKLEY	REM/PST		UNITED COTTON GROWERS	95282	612 STAMPEDE RD, LEVELLAND	33.462213	-102.378372	GASOLINE	3/29/1990	2	2A	E,Q	
HOCKLEY	REM/SF		STATE ROAD 114 GROUND WATER PLUME	SUP054	IN THE OGALLALA AQUIFER UNDERLYING THE W BOUNDARY OF LEVELLAND, LEVELLAND	33.596438	-102.416638	BENZENE, 1,2-DICHLOROETHANE, MANGANESE, ARSENIC, AND VANADIUM	4/17/1991	5A	5	E, Q, V3	
HOOD	REM/DCRP		DRY CLEAN SUPER CENTER	DC0338	1116 EAST HWY 377, GRANBURY, TX	32.43619914	-97.77182182	CHLORINATED SOLVENTS	8/19/2020	5B	0		
HOOD	REM/PST		FORMER NUBBIN RIDGE GROCERY	121515	8905 GLEN ROSE HWY, GRANBURY	32.334767	-97.755986	GASOLINE	6/29/2022	2	2A	E,Q	
HOOD	REM/PST		MURPHY USA 5656	120974	801 EAST HWY 377, GRANBURY	32.433666	-97.779377	GASOLINE	1/20/2020	2	6	E,Q	
HOPKINS	REM/CA		NORDSTROM VALVES SULPHUR SPRINGS	30504	1511 JEFFERSON ST E STE A, SULPHUR SPRINGS	33.146509	-95.562872	CHLORINATED SOLVENTS, VOCS	12/1/1988	1A	5	E;Q;V1;V2	
HOPKINS	REM/CA		VPG RIDGEWAY SITE	80955	HIGHWAY 11 4.6 MILES E OF HOPKINS CO LINE UNDEVELOPED LAND 33 ACRES, COMMERCE	33.1717	-95.5806	OTHER	7/16/2010	0A	1A	E;Q	
HOPKINS	REM/DCRP		CENTER @ SULPHUR SPRINGS	DC0055	1402 MOCKINGBIRD LANE, SURPHUR SPRINGS	33.11353705	-95.59063498	CHLORINATED SOLVENTS	12/28/2005	5B	4	E	
HOPKINS	REM/PST	*	BEST MART 3	121739	460 S HILLCREST DR, SULPHUR SPRINGS	33.124083	-95.632835	GASOLINE	8/17/2023	1B	1A	E,Q	
HOPKINS	REM/PST		PILOT TRAVEL CENTER 157	120878	1200 S HILLCREST DR, SULPHUR SPRINGS	33.116141	-95.634523	DIESEL	10/22/2019	2	2A	E,Q	
HOUSTON	REM/PST		ELLIOTTS SAW SHOP	121257	817 N 6TH ST, CROCKETT	31.32643	-95.455751	GASOLINE	9/3/2021	5B	2A	E,Q	
HOUSTON	REM/PST		FUEL MART 1	120427	211 S 4TH ST, CROCKETT	31.316666	-95.458076	GASOLINE	12/19/2017	1B	1A	E,Q	
HOUSTON	REM/PST	*	THOMAS CORNER FINE FINA	121307	212 STATE HIGHWAY 7 E, KENNARD	31.360156	-95.181473	GASOLINE	8/30/2021	5B	2A	E,Q	
HOUSTON	REM/SF		MCBAY OIL & GAS	SUP084	3 MI NW OF GRAPELAND ON FM 1272, GRAPELAND	31.507193	-95.523326	TPH, 1-METHYLNAPHTHALENE, 2-METHYLNAPHTHALENE, BENZENE	1/18/2000	5B	2B	E, Q,	
HOWARD	REM/CA		ALON USA FORMER FINA OIL AND CHEMICAL BIG SPRING	30083	200 REFINERY RD, BIG SPRING	32.269444	-101.421388	METALS, VOCS, PETROLEUM (BTX)	7/1/1988	3A	4	E;Q;V3	
HOWARD	REM/CA		BIG SPRING SIDING EXTENSION	T3849	ALONG THE RAILROAD RIGHT-OF-WAY APPROXIMATELY 580 FEET NW OF THE MEADOW AVE AND JONES ST CROSSING, BIG SPRING	32.250827	-101.497222	VOCS, METALS, TPH	6/7/2023	2A	2A	E	
HOWARD	REM/PST		CX TRANSPORATION	110700	I20 & MIDWAY RD, BIG SPRING	32.269613	-101.401609	UNKNOWN	4/17/1996	2	2A	E,Q	

TCEQ SFR-56-24 • Joint Groundwater Monitoring and Contamination Report, 2024

COUNTY	DIVISION	NEW	FILE NAME	FILE NUMBER	LOCATION	LATITUDE	LONGITUDE	CONTAMINANTS	DATE	ESC	ASC	DATA QUALITY	5.236
HOWARD	REM/PST		FINA BIG SPRING FUELS 2	97733	1100 LAMESA HWY, BIG SPRING	32.26252	-101.488926	GASOLINE	11/15/1990	5B	4	E,Q	
HOWARD	REM/PST		FORMER RIP GRIFFIN TRAVEL CENTER	111380	704 W INTERSTATE 20, BIG SPRING	32.264571	-101.490213	UNKNOWN	7/17/1996	5B	4	E,Q	
HOWARD	REM/SF		MOSS LAKE ROAD GROUNDWATER SITE	SUP167	A GROUNDWATER PLUME UNDERLYING THE NORTH MOSS LAKE ROAD RESIDENCES APPROXIMATELY ¼ MILE NORTHWEST OF THE INTERSECTION OF NORTH MOSS LAKE ROAD AND INTERSTATE 20 APPROXIMATELY 4 MILES EAST OF BIG SPRING., BIG SPRING	32.278972	-101.371755	PCE	11/1/2007	5B	3	E, Q, V3	
HOWARD	REM/VCP		BIG FARM SUPPLY FACILITY	2394	2404 N US HIGHWAY 87, BIG SPRING	32.276269	-101.493947	OTHER	3/31/2011	0B	2A	E	
HUNT	REM/CA		HUNT COUNTY	T3064	2020 GILMER ST, CADDO MILLS	33.062088	-96.225096	VOCS	2/1/2013	0A	2A	E;Q	
HUNT	REM/CA		MAJORS FIELD	30449	10001 JACK FINNEY BLVD, GREENVILLE	33.07689	-96.06829	CHLORINATED SOLVENTS, PETROLEUM (BTEX), CHLORINATED SOLVENTS	9/13/1988	3A	5	E;Q;V3	
HUNT	REM/PST		BROOKSHIRE GROCERY 52	121561	1603 CULVER ST, COMMERCE	33.236716	-95.904222	GASOLINE	9/6/2022	2	6	E,Q	
HUNT	REM/PST		EZ MART 94	119781	445 HIGHWAY 34 S, QUINLAN	32.904069	-96.127712	GASOLINE	8/6/2015	2	6	E,Q	
HUNT	REM/PST		FORMER E Z MART 145	117435	1308 LIVE OAK ST, COMMERCE	33.247328	-95.900719	UNKNOWN	4/20/2007	1B	1A	E,Q	
HUNT	REM/PST		LEE STREET FINA FORMER FINA STATION	121391	1809 LEE ST, GREENVILLE	33.139404	-96.101915	GASOLINE	12/15/2021	2	6	E,Q	
HUNT	REM/PST		MURPHY EXPRESS 8541	121736	5007 WESLEY ST, GREENVILLE	33.11993	-96.109018	GASOLINE	4/23/2023	2	6	E,Q	
HUNT	REM/PST		RETAIL KING MART	121573	3805 LEE ST, GREENVILLE	33.139728	-96.120006	GASOLINE	10/5/2022	2	6	E,Q	
HUNT	REM/PST		WALLS TEXACO	121492	3002 I 30, GREENVILLE	33.133952	-96.054302	DIESEL, GASOLINE	7/7/2022	2	2A	E,Q	
HUNT	REM/VCP		DITCH BED AREA	3125	7101 IH 30, GREENVILLE	33.096861	-96.106171	CHLORINATED SOLVENTS	2/23/2021	0B	2A	E	
HUNT	REM/VCP	*	FORMER PETROLEUM BULK DISTRIBUTION & STORAGE FACILITY	3333	5106 LEE ST, GREENVILLE	33.139166	-96.133333	TPH, VOCS	10/18/2023	0B	2A	E	
HUTCHINSON	REM/CA		AGRIUM US BORGER NITROGEN OPERATIONS	30770	9201 FARM ROAD 1551 BORGER TX 79007, BORGER	35.641423	-101.428643	METALS	3/22/1993	3B	2A	E	
HUTCHINSON	REM/CA		BORGER PLAINS PLANT BULK STORAGE	20492	SPUR 119 E BORGER TX1.25 MI NW OF HWY 1551 & 136 3 MI W OF BORGER TX, BORGER	35.659023	-101.457489	VOCS, TPH	11/17/2014	2A	3	E	

TCEQ SFR-56-24 • Joint Groundwater Monitoring and Contamination Report, 2024

COUNTY	DIVISION	NEW	FILE NAME	FILE NUMBER	LOCATION	LATITUDE	LONGITUDE	CONTAMINANTS	DATE	ESC	ASC	DATA QUALITY	5.236
HUTCHINSON	REM/CA		BORGER REFINERY	30111	STATE HWY SPUR 119 NAPPROXIMATELY 2 MILES NE OF THE CITY OF BORGER ON STATE HIGHTWAY SPUR 119, BORGER	35.7	-101.366666	SVOCs, VOCs	4/19/1988	3A	2A	E	
HUTCHINSON	REM/CA		BORGER REFINERY	T3148	STATE SPUR 119 N, BORGER	35.696666	-101.359722	VOCs	2/12/1987	0A	2A	E;Q	
HUTCHINSON	REM/CA		CHEVRON PHILLIPS CHEMICAL BORGER PLANT	30131	FROM INTX OF SH SPURS 119 & 245 GO 2 MI NE ON PRIVATE RD BORGER TX, BORGER	35.696666	-101.359722	PETROLEUM (BTEx), VOCs	10/24/1989	3A	4	E	
HUTCHINSON	REM/CA		CONOCO PHILLIPS BORGER RUBBER CHEMICALS COMPLEX	30043	4 MI W OF BORGER ON ST HWY, BORGER	35.6583	-101.4416	METALS, VOCs	12/17/1986	3A	5	E	
JACKSON	REM/PST		R R GROCERY	114518	201 S BENNETT ST, LA SALLE	28.79209	-96.669495	GASOLINE	2/16/1999	5B	6	E,Q	
JACKSON	REM/PST		STRIPES 9761	120464	905 W MAIN ST, EDNA	28.973135	-96.65626	GASOLINE	2/23/2018	2	2A	E,Q	
JASPER	REM/CA		TEXAS ELECTRIC COOPERATIVES TREATING DIVISION JASPER	31340	2240 BEVIL LOOP, JASPER	30.9113	-93.9766	PAHS, SVOCs, METALS, VOCs	1/20/1999	3B	5	E	
JASPER	REM/PST		DOUBLE S S SERVICE CENTER	118648	320 MAIN ST, BUNA	30.435244	-93.963254	UNKNOWN	6/16/2011	2	2A	E,Q	
JASPER	REM/PST		DURDIN DRIVE IN GROCERY	118131	3660 US HIGHWAY 190 W, JASPER	30.889195	-94.058049	UNKNOWN	7/21/2009	2	2A	E,Q	
JASPER	REM/PST		FORMER ZION HILL GROCERY	117332	S HWY 96, JASPER	30.832749	-93.970938	UNKNOWN	3/5/2007	2	2A	E,Q	
JASPER	REM/PST	*	HWY 190 FUEL STOP	121926	850 E GIBSON ST, JASPER	30.915392	-93.987943	UNKNOWN	9/5/2024	1B	1A	E,Q	
JASPER	REM/PST		JASPER OIL	116302	1625 S WHEELER ST, JASPER	30.903361	-93.993436	UNKNOWN	9/21/2004	2	2A	E,Q	
JASPER	REM/PST		PINEY POINT PLAZA	119811	3881 SAM RAYBURN PKWY, BROOKELAND	31.061766	-94.043939	GASOLINE	6/26/2015	2	2A	E,Q	
JASPER	REM/PST		STRIP MALL 3 STORES	117522	1211 MARGARET ST, KIRBYVILLE	30.649877	-93.897301	UNKNOWN	12/18/2007	5B	6	E,Q	
JASPER	REM/PST		SUNSHINE GROCERY	118735	711 W HOUSTON ST, JASPER	30.920594	-94.008427	UNKNOWN	12/13/2011	5B	2A	E,Q	
JASPER	REM/PST		TIDELANDS MARINA	115757	W HWY 190, JASPER	30.883645	-94.071593	GASOLINE	5/24/2003	2	2A	E,Q	
JASPER	REM/SF		HART CREOSOTING COMPANY	SUP119	W SIDE OF HIGHWAY 96 1 MI S OF JASPER, JASPER	30.893341	-93.994469	DINITROPHENOL, ETHYLBENZENE, CHRYSENE, NAPHTHALENE, XYLENE, FLOURATHENE, PYRENE, PHENANTHRENE	4/25/1994	5A	5	E, Q, V2,3	
JASPER	REM/SF		JASPER CREOSOTING COMPANY INC	SUP044	601 MCQUEEN ST, JASPER	30.932722	-93.983607	PENTACHLOROPHENOL, CHRYSENE, NAPHTHALENE, DINITROPHENOL, DINITROPHENOL, PYRENE, ETHYLBENZENE, FLOURATHENE, XYLENE, PHENANTHRENE	3/6/1997	5A	5	E, Q, V2, 3	

TCEQ SFR-56-24 • Joint Groundwater Monitoring and Contamination Report, 2024

COUNTY	DIVISION	NEW	FILE NAME	FILE NUMBER	LOCATION	LATITUDE	LONGITUDE	CONTAMINANTS	DATE	ESC	ASC	DATA QUALITY	5.236
JEFF DAVIS	WQD/WQAS		VILLAGE FARMS	WQ0004973000	8200 FT SQ OF THE INTERSECTION OF STATE HWY 17 S AND STATE HWY 166	30.542539	-103.93066	NITRATE	6/7/2005	2A	2	E	
JEFFERSON	REM/CA		AMERIPOL SYNPOL PORT NECHES	30144	1615 MAIN ST, PORT NECHES	29.9875	-93.943333	TPH, METALS, VOCS	4/3/2006	2A	2A	E	
JEFFERSON	REM/CA		ARKEMA BEAUMONT PLANT	30663	2810 GULF STATES RD, BEAUMONT	30.058055	-94.056944	TPH, SVOCs, VOCS	2/10/2000	0A	5	E;Q;V1	
JEFFERSON	REM/CA		BASF BEAUMONT	30053	14385 W PORT ARTHUR RD, BEAUMONT	29.96861	-94.05639	SVOCs, VOCS	11/8/1988	3A	1A	E	
JEFFERSON	REM/CA		BEAUMONT TERMINAL	30001	3900 HWY 366 MAGNOLIA AVE 0.5 MILES FROM THE INTERSECTION OF HIGHWAY 347 AND HIGHWAY 366 ON HIGHWAY 366, NEDERLAND	29.993611	-93.986944	VOCS, METALS, PETROLEUM (BTEx), CHLORINATED SOLVENTS	5/2/1990	3B	5	E	
JEFFERSON	REM/CA		CHEMICAL WASTE MANAGEMENT	50384	HIGHWAY 73 3.5 MI W OF TAYLOR BAYOU PORT ARTHUR TX, PORT ARTHUR	29.858055	-94.088611	VOCS, METALS, SVOCs	10/13/1989	3A	5	E;Q;V2	
JEFFERSON	REM/CA		DUPONT BEAUMONT WORKS INDUSTRIAL PARK	30010	5470 N TWIN CITY HWY, NEDERLAND	30.029444	-94.036111	METALS, VOCS, CHLORINATED SOLVENTS	7/1/1980	3A	4	E	
JEFFERSON	REM/CA		EQUISTAR CHEMICALS PORT ARTHUR	30508	JEFFERSON,	29.86752	-93.99485	VOCS	7/22/1994	2B	3	E	
JEFFERSON	REM/CA		EXPLORER PIPELINE	T3167	END OF KARNES RD NEAR MILE POST 9 LABELLE TEXAS, LABELLE	29.902158	-94.006907	TPH, PETROLEUM (BTEx)	7/3/2014	0A	5	E;Q	
JEFFERSON	REM/CA		EXXONMOBIL BEAUMONT REFINERY	30587	1795 BURT ST, BEAUMONT	30.063888	-94.070277	SVOCs, VOCS	1/22/1987	3B	4	E	
JEFFERSON	REM/CA		EXXONMOBIL OIL BEAUMONT CHEMICAL PLANT	30047	2775 GULF STATES RD, BEAUMONT	30.06806	-94.05944	TPH, PETROLEUM (BTEx)	11/6/1995	1A	5	E;Q	
JEFFERSON	REM/CA		FINA OIL & CHEMICAL PORT ARTHUR	30002	INTER OF HWY 87 AND FM 366, PORT ARTHUR	29.96	-93.8886	METALS	1/24/1992	3A	5	E;Q	
JEFFERSON	REM/CA		FORMER EXXONMOBIL AMELIA-HULL TX33 PIPELINE UPRR BEAUMONT	T3397	17827 OLD SOUR LAKE RD, BEAUMONT	30.1075	-94.324166	METALS	7/25/2018	0B	2B	E	
JEFFERSON	REM/CA		GOODYEAR TIRE & RUBBER BEAUMONT CHEMICAL PLANT	30012	11357 IH 10, BEAUMONT	29.975833	-94.217777	METALS, SVOCs, VOCS	1/1/1981	3A	5	E;Q	
JEFFERSON	REM/CA		HUNTSMAN PORT NECHES	30029	6001 HIGHWAY 366, PORT NECHES	29.964444	-93.93	PAHS, CHLORINATED SOLVENTS	3/18/1991	3A	5	E;Q;V2	
JEFFERSON	REM/CA		KANSAS CITY SOUTHERN RAILWAYCHAISON YARD BEAUMONT	T1803	4095 MARTIN LUTHER KING PKWY, BEAUMONT	30.047688	-94.07447	TPH, METALS, VOCS	1/27/2003	2A	2A	E	
JEFFERSON	REM/CA		MCA BEAUMONT SITE	81282	6350 N TWIN CITY HWY, NEDERLAND	30.029444	-94.035	VOCS	5/1/2023	1B	4	E	
JEFFERSON	REM/CA		PORT ARTHUR REFINERY	30121	2555 SAVANNAH AVE, PORT ARTHUR	29.883055	-93.966388	VOCS, PETROLEUM (BTEx)	2/5/1991	3D	5	E;Q;V3	

TCEQ SFR-56-24 • Joint Groundwater Monitoring and Contamination Report, 2024

COUNTY	DIVISION	NEW	FILE NAME	FILE NUMBER	LOCATION	LATITUDE	LONGITUDE	CONTAMINANTS	DATE	ESC	ASC	DATA QUALITY	5.236
JEFFERSON	REM/CA		PORT NECHES TERMINAL	30017	100 E PORT NECHES AVE, PORT NECHES	29.991328	-93.940129	TPH, PETROLEUM (BTEX)	8/7/1990	3D	5	E	
JEFFERSON	REM/CA		PREMCOX REFINING GROUP FORMER CLARK FORMER CHEVRON	30004	1801 S GULFWAY DR, PORT ARTHUR	29.865162	-93.963219	SVOCs, PETROLEUM (BTEX)	8/30/1991	0A	5	E;Q;V2	
JEFFERSON	REM/CA		STANDARD ALLOYS PORT ARTHUR	32279	201 LAKESHORE DR, PORT ARTHUR	29.866111	-93.9375	METALS	10/4/2023	2A	2B	E	
JEFFERSON	REM/CA		TDPI PORT ARTHUR PROPERTIES	T2141	APPROX 660 ACRES NEAR THE INTERSECTION OF HWYS 73 AND 214 - PORT ARTHUR TX, PORT ARTHUR	29.872428	-93.984258	VOCS	10/20/2006	0A	4	E;Q;V2	
JEFFERSON	REM/CA		TRANSPORT SERVICE	31854	6355 WALDEN RD, BEAUMONT	30.035555	-94.165	CHLORINATED SOLVENTS, PETROLEUM (BTEX)	9/18/2013	0A	5	E	
JEFFERSON	REM/CA		VEOLIA ES TECHNICAL SOLUTIONS	50212	7665 HWY 73, PORT ARTHUR	29.853055	-94.095277	VOCS, METALS	3/20/2004	5A	3	E;Q;V3	
JEFFERSON	REM/DCRP		FMR STADIUM CLEANERS	DC0304	3220 AVENUE A, BEAUMONT, TX	30.05402856	-94.09898109	CHLORINATED SOLVENTS	6/1/2018	5B	2A	E	
JEFFERSON	REM/IOP		FORMER CAPITAL ONE BANK FACILITY	1183	3475 PHELAN BLVD, BEAUMONT	30.084338	-94.138843	DICHLOROETHANE 1,2-	7/17/2020		6C	E	
JEFFERSON	REM/PST		7-ELEVEN STORE 36509	121266	501 WASHINGTON BLVD, BEAUMONT	30.058301	-94.086455	GASOLINE, DIESEL	9/8/2020	2	2A	E,Q	
JEFFERSON	REM/PST	*	BRITTS MARKETTE	121754	3949 MAIN AVE, GROVES	29.944888	-93.920107	DIESEL, GASOLINE	9/8/2023	2	2A	E,Q	
JEFFERSON	REM/PST		CHEEK GROCERY STORE	121153	9861 HIGHWAY 124, BEAUMONT	29.984624	-94.201333	GASOLINE	1/4/2021	2	6	E,Q	
JEFFERSON	REM/PST		EXXPRESS MART 10	119990	2210 IH 10 S, BEAUMONT	30.055264	-94.140657	GASOLINE, DIESEL	5/17/2016	2	6	E,Q	
JEFFERSON	REM/PST		FAST BREAK 3	121378	852 MAGNOLIA AVE, PORT NECHES	29.979121	-93.961093	GASOLINE	11/10/2021	2	2A	E,Q	
JEFFERSON	REM/PST		FOOD SPOT 2	121601	5011 MONROE ST, GROVES	29.939027	-93.936739	GASOLINE	11/27/2022	2	2A	E,Q	
JEFFERSON	REM/PST		FORMER STOP N DRIVE 6	114227	24652 HIGHWAY 124, HAMSHIRE	29.860783	-94.307866	GASOLINE	12/21/1998	2	2A	E,Q	
JEFFERSON	REM/PST		GATORS WEST	121429	2890 DOWLEN RD, BEAUMONT	30.104438	-94.167875	GASOLINE	2/22/2022	2	2A	E,Q	
JEFFERSON	REM/PST		HAMSHIRE FULL SERVICE	116498	24758 HIGHWAY 124, HAMSHIRE	29.860238	-94.309074	UNKNOWN	3/4/2005	2	2A	E,Q	
JEFFERSON	REM/PST		KING TOBACCO	119450	8095 COLLEGE ST, BEAUMONT	30.067167	-94.187055	DIESEL, GASOLINE	6/19/2014	2	2A	E,Q	
JEFFERSON	REM/PST		MURPHY USA 6895	121538	4995 N TWIN CITY HWY, PORT ARTHUR	29.938518	-93.938383	DIESEL, GASOLINE	6/30/2022	2	6	E,Q	
JEFFERSON	REM/PST	*	TIME OUT 1	121907	1800 WOODWORTH BLVD, PORT ARTHUR	29.899899	-93.929756	GASOLINE	8/30/2024	2	2A	E,Q	
JEFFERSON	REM/PST		TOUCHDOWN	121471	104 S TWIN CITY HWY, NEDERLAND	29.975156	-93.988525	DIESEL, GASOLINE	5/19/2022	2	6	E,Q	
JEFFERSON	REM/PST		TRI-STOP	121338	7105 TRAM RD, BEAUMONT	30.170625	-94.186794	GASOLINE	7/15/2021	2	2A	E,Q	
JEFFERSON	REM/SF		INTERNATIONAL CREOSOTING	SUP093	1110 PINE ST, BEAUMONT	30.093158	-94.098863	CREOSOTE COMPONENTS	2/21/1992	3B	4	E, Q, V3	

TCEQ SFR-56-24 • Joint Groundwater Monitoring and Contamination Report, 2024

COUNTY	DIVISION	NEW	FILE NAME	FILE NUMBER	LOCATION	LATITUDE	LONGITUDE	CONTAMINANTS	DATE	ESC	ASC	DATA QUALITY	5.236
JEFFERSON	REM/VCP		HALLIBURTON ENERGY SERVICES - BEAUMONT FACILITY	799	6750 BROADOAK ST, BEAUMONT	30.1833	-94.1833	METALS, CHLORINATED SOLVENTS, CHLORINATED SOLVENTS	7/7/1998	0B	5	E	
JEFFERSON	REM/VCP		METALFORMS	3036	7218 GARTH ST, BEAUMONT	29.985	-94.197222	METALS, TPH, CHLORINATED SOLVENTS	10/4/2019	0B	1A	E	
JEFFERSON	REM/VCP		PORT OF BEAUMONT - BEAUMONT EL	1102	1745 BUFORD ST, BEAUMONT	30.07558	-94.07739	CHLORINATED SOLVENTS, VOCS, METALS	12/16/1999	0B	4	E	
JEFFERSON	REM/VCP		STEEL BY DOLLINGER	2228	2360 DOLLINGER RD, BEAUMONT	30.100878	-94.122943	METALS, PCBS, TPH, VOCS, PAHS	10/21/2008	0B	2A	E	
JEFFERSON	WPD/MSW		CITY OF PORT ARTHUR LANDFILL (PRE-SUBTITLE D AND SUBTITLE D)	MSW01815A	N OF HIGHWAY 73 2 MILES W OF HAZEL AVENUE AND STATE HIGHWAY 73 IN PORT ARTHUR	29.870000839	-94.069999695	MW-1, 4: METALS (BARIUM)	4/7/2020	2A	2A	E, Q, V2	
JIM WELLS	REM/CA		HALLIBURTON ENERGY SERVICES	34416	850 COMMERCE ST, ALICE	27.779077	-98.067603	METALS	2/10/2016	0A	2A	E	
JIM WELLS	REM/CA		NAVAL AUXILIARY LANDING FIELD ORANGE GROVE	T3680	3 MI E OF HWY 281 ON CR 220, ALICE	27.886	-97.99033	PFAS	9/29/2023	1A	1A	E	
JIM WELLS	REM/PST		CIRCLE K STORE 6972	119931	1617 E MAIN ST, ALICE	27.758066	-98.054761	GASOLINE	4/21/2016	2	2A	E,Q	
JIM WELLS	REM/PST		CIRCLE K STORE 6974	119907	1605 S US HIGHWAY 281, ALICE	27.736005	-98.079364	GASOLINE	2/23/2016	2	2A	E,Q	
JIM WELLS	REM/PST		CIRCLE K STORE 6977	119954	215 N JOHNSON ST, ALICE	27.752749	-98.082861	DIESEL, GASOLINE	4/21/2016	2	2A	E,Q	
JIM WELLS	REM/PST	*	GREEN ACRES MART	121756	5659 S US HIGHWAY 281, ALICE	27.677478	-98.081259	GASOLINE	8/7/2023	2	2A	E,Q	*
JIM WELLS	WPD/MSW		CITY OF ALICE LANDFILL (PRE-SUBTITLE D AND SUBTITLE D)	MSW00262C	2.6 MILES N OF CITY LIMITS .5 MILES N OF COUNTY ROAD 241 AND US HIGHWAY 281 JUNCTION	27.792499542	-98.095001221	MW-4A: METALS (BARIUM; COPPER); MW-12: METALS (ARSENIC; BARIUM; COBALT; NICKEL), VOCS (CHLOROBENZENE; 1,4-DICHLOROBENZENE)	7/2/2008	2B	2A	E,Q,V2	
JOHNSON	REM/CA		ALVARADO JET RESEARCH CENTER	32191	8432 S IH 35 W, ALVARADO	32.361388	-97.216666	CHLORINATED SOLVENTS	8/23/2010	2B	5	E	
JOHNSON	REM/CA		BARKENS HARDCHROME PLATING FACILITY	95520	486 COUNTY ROAD 318, ALVARADO	32.391074	-97.288481	METALS	5/2/2016	0A	2A	E;Q	
JOHNSON	REM/PST		ALVARADO MARKET	116638	1100 W HIGHWAY 67, ALVARADO	32.416647	-97.224318	UNKNOWN	8/10/2005	2	2A	E,Q	
JOHNSON	REM/PST		ALVARADO MARKET	118259	1100 W HIGHWAY 67, ALVARADO	32.416647	-97.224318	UNKNOWN	1/22/2010	2	2A	E,Q	
JOHNSON	REM/PST		BIG WILLYS CLEBURNE	121717	1022 E HENDERSON ST, CLEBURNE	32.351381	-97.372215	GASOLINE	4/21/2023	2	2A	E,Q	
JOHNSON	REM/PST		ELK FOOD MART	121175	473 E RENFRO ST STE D, BURLESON	32.540568	-97.308113	DIESEL	2/3/2021	2	2A	E,Q	
JONES	REM/CA		ATLAS AIR FORCE FACILITY S-11	T3018	LOCATED ABOUT 23 MI NW OF ABILENE ON US HWY 277, ABILENE	32.71132	-99.90959	CHLORINATED SOLVENTS, TPH	11/5/2012	2A	2A	E;Q;V3	
JONES	REM/CA		HAWLEY TERMINAL	33770	US HWY 277 7 MI N OF ABILENE TX, HAWLEY	32.562484	-99.786194	VOCS, PETROLEUM (BTX)	12/13/1989	2B	5	E;Q;V2	

TCEQ SFR-56-24 • Joint Groundwater Monitoring and Contamination Report, 2024

COUNTY	DIVISION	NEW	FILE NAME	FILE NUMBER	LOCATION	LATITUDE	LONGITUDE	CONTAMINANTS	DATE	ESC	ASC	DATA QUALITY	5.236
JONES	REM/PST		ALLSUPS 241	111615	1633 COMMERCIAL AVE, ANSON	32.751777	-99.896591	GASOLINE	3/29/1996	5B	2A	E,Q	
JONES	REM/PST		BARNETTS GROCERY MART	116561	1520 17TH ST, ANSON	32.751775	-99.902482	UNKNOWN	8/15/2001	5B	6	E,Q	
JONES	REM/PST		LEPARDS 66 TRUCK STOP	115170	1632 17TH ST, ANSON	32.751739	-99.903164	UNKNOWN	5/7/2001	5B	6	E,Q	
JONES	REM/PST		VANCES WESTSIDE 66 STATION	120211	401 W MCHARG ST, STAMFORD	32.945039	-99.807401	WASTE OIL, GASOLINE	3/24/2017	5B	2A	E,Q	
KARNES	REM/PST		CIRCLE K STORE 2706980	119934	102 N SUNSET STRIP ST, KENEDY	28.815179	-97.857953	GASOLINE	4/28/2016	2	2A	E,Q	
Karnes	RMD/RMS		CONQUISTA PROJECT	R01634	8 MI W OF FALLS CITY	28.90778	-98.099236	Natural Uranium					
KAUFMAN	REM/PST	*	COWBOY QUICK STOP	121802	220 E MOORE AVE, TERRELL	32.73579	-96.275592	GASOLINE, DIESEL	8/14/2023	2	2A	E,Q	
KAUFMAN	REM/PST		FORMER GAS STATION	118722	203 S ELM ST, KEMP	32.441975	-96.229735	UNKNOWN	11/21/2011	1B	1A	E,Q	
KAUFMAN	REM/PST		FORMER SERVICE STATION	114821	HWY 175, KEMP	32.445659	-96.222482	GASOLINE, DIESEL	9/14/1999	2	2A	E,Q	
KAUFMAN	REM/PST	*	JUANITA GROCERY	121790	8070 FM 429, KAUFMAN	32.59933	-96.131953	GASOLINE	12/11/2023	2	2A	E,Q	
KAUFMAN	REM/PST		MAIN STREET MOBILE MART	120618	320 W MOORE AVE, TERRELL	32.737018	-96.280295	GASOLINE, DIESEL	8/13/2018	2	2A	E,Q	
KAUFMAN	REM/PST	*	VALERO CORNER STORE 0778	121828	1200 W MOORE AVE, TERRELL	32.739155	-96.291281	GASOLINE	2/12/2024	1B	1A	E,Q	
KAUFMAN	REM/SF		VAN DER HORST USA CORPORATION	SUP166	419 E GROVE ST, TERRELL	32.734166	-96.273611	CR, HEX CR, TCE	6/2/2008	5A	3	E, Q, V2, V3	
KENDALL	REM/PST	*	TIMWISE FOOD STORE 8501	121787	441 W BANDERA RD, BOERNE	29.780273	-98.735577	GASOLINE, DIESEL	1/3/2024	2	6	E,Q	
KERR	REM/PST		NEUMART 4	121142	3555 BANDERA HWY, KERRVILLE	29.969466	-99.110866	GASOLINE	1/6/2021	2	2A	E,Q	
KLEBERG	REM/CA		ENTERPRISE KINGSVILLE STATION	T3351	EAST SANTA GERTRUDIS STREET, KINGSVILLE	27.523071	-97.836464	TPH, PETROLEUM (BTEX)	7/11/2017	2A	3	E	
KLEBERG	REM/CA		NAVY AUXILIARY FIELD NO 55 - KINGSVILLE	T2376	18 MILES SOUTHEAST OF KINGSVILLE, KIGSVILLE	27.275555	-97.719444	VOCS, METALS	6/23/2009	1B	2A	E;Q	
KLEBERG	REM/CA		VALERO LOGISTICS OPERATIONS KING RANCH PIPELINE CORRIDOR	T1967	PIPELINE RIGHT OF WAY APPROX 0.25 MI SOUTHWEST OF HIGHWAY 141 NEAR KING RANCH ENTRANCE, KINGSVILLE	27.531112	-97.959387	PETROLEUM (BTEX)	5/1/2004	0A	4	E;Q	
KLEBERG	REM/PST		CIRCLE K 414	96347	1202 N ARMSTRONG AVE, KINGSVILLE	27.527898	-97.877574	GASOLINE	8/1/1990	2	2A	E,Q	
KLEBERG	REM/PST		CIRCLE K STORE 6984	119958	2700 S US HIGHWAY 77 BYP, KINGSVILLE	27.490803	-97.845505	DIESEL, GASOLINE	2/12/2016	2	6	E,Q	
KLEBERG	REM/PST		FORMER CARQUEST	115355	528 E KLEBERG AVE, KINGSVILLE	27.51702	-97.862156	GASOLINE, DIESEL	5/23/2001	2	2A	E,Q	
KNOX	REM/PST		ALLSUPS 102	111611	105 S CENTRAL AVE, KNOX CITY	33.417777	-99.818711	GASOLINE	9/16/1996	2	2A	E,Q	
KNOX	REM/PST		ALLSUPS 102	118326	105 S CENTRAL AVE, KNOX CITY	33.417777	-99.818711	UNKNOWN	1/25/2010	2	4	E,Q	
KNOX	REM/PST		PENMAN CONOCO SERVICE	120493	609 E MAIN ST, KNOX CITY	33.417859	-99.812237	DIESEL	3/29/2018	2	2A	E,Q	
KNOX	REM/PST		TXDOT ROW	121256	102 E HAYS ST, BENJAMIN	33.584409	-99.792133	GASOLINE	7/22/2021	2	2A	E,Q	

TCEQ SFR-56-24 • Joint Groundwater Monitoring and Contamination Report, 2024

COUNTY	DIVISION	NEW	FILE NAME	FILE NUMBER	LOCATION	LATITUDE	LONGITUDE	CONTAMINANTS	DATE	ESC	ASC	DATA QUALITY	5.236
LA SALLE	REM/PST		MARTINEZ SERVICE STATION	120240	206 MAIN ST, ENCINAL	28.040865	-99.354715	GASOLINE	5/16/2017	5B	2A	E,Q	
LAMAR	REM/CA		SOUTHWESTERN FOUNDRY PARIS	39818	1415 19TH ST SW, PARIS	33.642582	-95.579937	OTHER	3/16/1999	2A	2A	E	
LAMAR	REM/PST	*	MURPHY USA 6583	121870	3805 LAMAR AVE, PARIS	33.662307	-95.50696	GASOLINE	3/11/2024	2	2A	E,Q	
LAMAR	REM/PST		PAUL RAY KEYS	99683	244 MAIN, DEPORT	33.526588	-95.315319	DIESEL, GASOLINE	7/23/1991	2	2A	E,Q	
LAMAR	REM/VCP		PHILIPS LIGHTING	2466	3010 CLARKSVILLE ST, PARIS	33.68733	-95.522374	VOCS, METALS	10/22/2015	0B	3	E	
LAMAR	WPD/MSW		CITY OF PARIS LANDFILL (PRE-SUBTITLE D ONLY)	MSW00144	STILLHOUSE RD, 3 MI NE OF LOOP 286, PARIS	33.720001221	-95.519996643	MW-1, 2, 5A, P-10, 10A, 11, 13, 14: VOCS (BENZENE; CB; 1,1-DCE; CIS-1,2-DCE; 1,2-DCP; TCE; PCE); METALS (AS, BA, BE, CD, CO, CU, NI, PB, TL, V, ZN)	8/20/1991	2A	2A	E,Q,V2	
LAMAR	WPD/MSW		PARIS LANDFILL (PRE-SUBTITLE D AND SUBTITLE D)	MSW01454B	4.4 MI N OF PARIS TX CITY LIMITS ON US HWY 271 33900 CR POWDERLY TX 75473 IN LAMAR CO	33.775501251	-95.535003662	MW-24: VOCS (1,1-DICHLOROETHANE)	1/24/2011	2B	2B	E,Q,V2	
LAMB	REM/PST		DAVES AUTO SALES	96283	521 HALL AVE, LITTLEFIELD	33.920576	-102.325477	GASOLINE	7/25/1990	5B	2A	E,Q	
LAMB	REM/VCP		UAP DISTRIBUTION	2379	1940 FM ROAD 1072, FIELDTON	34.040375	-102.224042	OTHER	5/11/2011	0B	2A	E	
LAVACA	REM/PST	*	7-ELEVEN STORE 40881	121629	106 FAIRWINDS ST, HALLETTSVILLE	29.44357	-96.946062	GASOLINE	10/26/2022	2	6	E,Q	
LAVACA	REM/PST		HOFFER TRUCK	121000	739 FAIRWINDS ST, HALLETTSVILLE	29.438325	-96.954723	GASOLINE, DIESEL	5/19/2020	1B	1A	E,Q	
LEE	REM/PST		MARION MURAS SHELL	121311	333 E AUSTIN ST, GIDDINGS	30.18265	-96.934933	UNKNOWN	10/1/2021	2	2A	E,Q	
LEE	REM/PST	*	SUDAYA INVESTMENT	121648	507 S MAIN ST, GIDDINGS	30.179117	-96.938514	GASOLINE	3/8/2023	2	2A	E,Q	
LEON	REM/CA		EL DORADO CHEMICAL	T3507	221 E MAIN ST, MARQUEZ	31.239664	-96.255297	OTHER, METALS, CHLORINATED SOLVENTS	2/27/2019	2A	2A	E	
LEON	REM/CA		NUCOR STEEL - JEWETT	33095	8812 US HIGHWAY 79 W, JEWETT	31.357222	-96.164722	METALS	12/29/2003	3B	4	E	
LEON	REM/CA		TEXAS GENCO LIMESTONE FACILITY	32490	FM 39 & FM 80, JEWETT	31.3138	-95.99212	METALS	7/18/2019	0A	2A	E	
LEON	REM/PST		ARMADILLO COUNTRY STORE 3	105444	518 E US HIGHWAY 79, OAKWOOD	31.58548	-95.84733	GASOLINE	11/23/1992	2	2A	E,Q	
LEON	REM/PST		BREWER MOTOR	114217	N BUFFALO, BUFFALO	31.462811	-96.066414	GASOLINE, DIESEL	12/22/1998	1B	1A	E,Q	
LEON	REM/PST		CORNER MARKET	110076	200 BROAD ST, OAKWOOD	31.584345	-95.850689	GASOLINE	11/7/1995	5B	2A	E,Q	
LEON	REM/PST		JJ TRUCK STOP	119598	2605 W COMMERCE ST, BUFFALO	31.448449	-96.078736	GASOLINE	1/30/2015	2	2A	E,Q	
LEON	REM/PST		TIGERMART EXXON	119905	2430 W US HIGHWAY 79, BUFFALO	31.448123	-96.076808	DIESEL	2/24/2016	1B	1A	E,Q	
LIBERTY	REM/CA	*	M-I LIBERTY	32510	1505 FORT WORTH ST, LIBERTY	30.0491	-94.8158	METALS	12/20/2024	2B	2A	E	

TCEQ SFR-56-24 • Joint Groundwater Monitoring and Contamination Report, 2024

COUNTY	DIVISION	NEW	FILE NAME	FILE NUMBER	LOCATION	LATITUDE	LONGITUDE	CONTAMINANTS	DATE	ESC	ASC	DATA QUALITY	5.236
LIBERTY	REM/DCRP		LIBERTY CLEANERS	DC0278	2333 N MAIN ST, LIBERTY, TX	30.07527775	-94.78351211	CHLORINATED SOLVENTS	6/22/2016	5B	4	E	
LIBERTY	REM/IOP		201 NORTH WINFREE STREET OFFICE BUILDING	1280	201 N WINFREE ST, DAYTON	30.04747	-94.88663	BENZENE, ETHYL BENZENE, TOLUENE, XYLENES	2/20/2023		0	E	
LIBERTY	REM/PST		BUDGET FOOD STORE	114170	2702 N MAIN ST, LIBERTY	30.07557	-94.77942	GASOLINE	12/16/1998	2	2A	E,Q	
LIBERTY	REM/PST		FORMER CHARTER FOOD STORE 8023	117336	314 S WASHINGTON AVE, CLEVELAND	30.339404	-95.092375	GASOLINE	7/25/2007	5B	2A	E,Q	
LIBERTY	REM/SF		PETRO-CHEMICAL SYSTEMS INC - TURTLE BAYOU	SUP136	FRONTIER PARK RD 15 MI S OF LIBERTY, LIBERTY	29.920012	-94.688065	BENZENE, TOLUENE, TERTIARY-BUTYL ALCOHOL, TRANS-1,2-DCE, CIS-1,2-DCE, VINYL CHLORIDE, 1,1-DCE, 1,2-DCA, NAPHTHALENE, STYRENE, 1,1,2-TCA, TCE, 1,2-DICHLOROPROPANE	5/31/1984	4B	5	E,Q	
LIMESTONE	WPD/MSW		MEXIA LANDFILL (PRE-SUBTITLE D AND SUBTITLE D)	MSW01558A	SW OF MEXIA W ADJACENT TO COUNTY ROAD 460 1.2 MILE E SE STATE HIGHWAY 14 AND FM 2705	31.61000061	-96.5	MW-11: VOCS (CHLOROBENZENE)	12/31/2006	2B	2B	E,Q,V2	
LIVE OAK	REM/CA		VALERO THREE RIVERS REFINERY	31553	301 LEROY ST, THREE RIVERS	28.45833	-98.18778	PETROLEUM (BTEX)	1/15/1996	3A	5	E;Q;V3	
LLANO	REM/PST		KWIK STOP	121371	2435 W HIGHWAY 1431, KINGSLAND	30.665905	-98.450407	GASOLINE, DIESEL	10/15/2019	2	2A	E,Q	
LLANO	REM/SF		KINGSLAND	SUP002	FROM THE 900 BLOCK OF HWY 1431 W TO THE INTERSECTION OF HIGHWAY 1431 & RANCH RD 2545, KINGSLAND	30.662345	-98.44793	TETRACHLOROETHYLENE, TRICHLOROETHYLENE, CIS-1,2-DICHLOROETHYLENE, VINYL CHLORIDE	1/1/1989	5B	3	E, Q, V3	
LOVING	REM/PST		HOPPER EXXON STATION	102950	200 BELL ST, MENTONE	31.705846	-103.599108	GASOLINE	5/19/1992	5B	2A	E,Q	
LUBBOCK	REM/CA		AQUEOUS FILM FORMING FOAM AREAS	T3627	9801 REESE BLVD N STE 210, LUBBOCK	33.593667	-102.033678	PFAS	6/22/2017	2A	1A	E	
LUBBOCK	REM/CA		LUBBOCK POWER & LIGHT HOLLY POWER PLANT	37374	3550 E SLATON RD, LUBBOCK	33.521509	-101.789414	PETROLEUM (BTEX)	3/1/1994	0A	4	E	
LUBBOCK	REM/CA		REESE AIR FORCE BASE LUBBOCK	62005	9801 REESE BLVD N STE 210, LUBBOCK	33.593667	-102.033678	VOCS, CHLORINATED SOLVENTS, PFAS	9/12/1988	3A	5	E;Q;V3	
LUBBOCK	REM/CA		STAUFFER MANAGEMANT	86573	2601 NORTH QUAKER AVENUE, LUBBOCK	33.62558	-101.90617	CHLORINATED SOLVENTS, VOCS	1/7/1999	2D	5	E	
LUBBOCK	REM/CA		VERTICAL TURBINE SPECIALISTS	32658	1802 E 50TH ST, LUBBOCK	33.54878	-101.81815	VOCS	3/31/2001	0A	2A	E	
LUBBOCK	REM/DCRP		BRITE WAY CLEANERS	DC0162	3331 70TH STREET	33.53019705	-101.88640998	CHLORINATED SOLVENTS	8/15/2008	5B	4	E	
LUBBOCK	REM/DCRP		MASTER CLEANERS 2	DC0212	3420 82ND ST	33.52007505	-101.88978898	CHLORINATED SOLVENTS	8/26/2010	5B	4	E	
LUBBOCK	REM/DCRP		PRESTIGE FABRICARE	DC0070	8201 QUAKER AVE., LUBBOCK	33.51740848	-101.90450273	CHLORINATED SOLVENTS	6/5/2006	5B	4	E	
LUBBOCK	REM/PST		BALCH OIL BULK PLANT	111587	330 INDUSTRIAL DR, SLATON	33.447716	-101.648055	DIESEL, GASOLINE	9/6/1996	5B	2A	E,Q	
LUBBOCK	REM/PST		DYNAMIC FOODS	121442	3220 JUNIPER AVE, LUBBOCK	33.564941	-101.82619	DIESEL	12/3/2014	1B	1A	E,Q	

TCEQ SFR-56-24 • Joint Groundwater Monitoring and Contamination Report, 2024

COUNTY	DIVISION	NEW	FILE NAME	FILE NUMBER	LOCATION	LATITUDE	LONGITUDE	CONTAMINANTS	DATE	ESC	ASC	DATA QUALITY	5.236
LUBBOCK	REM/PST		INCE OIL 17	99841	1202 N HIGHWAY 84, SLATON	33.447413	-101.66477	GASOLINE	8/2/1991	5B	2A	E,Q	
LUBBOCK	REM/PST		INCE OIL 3	113096	3402 AVENUE A, LUBBOCK	33.563065	-101.836243	GASOLINE	3/19/1998	5B	4	E,Q	
LUBBOCK	REM/PST		INCE OIL 4	113097	206 N UNIVERSITY AVE, LUBBOCK	33.595581	-101.870761	GASOLINE	3/19/1998	5B	2A	E,Q	
LUBBOCK	REM/PST		QUIK WAY 3563	121125	5002 SLIDE RD, LUBBOCK	33.548411	-101.922808	GASOLINE	12/17/2020	2	2A	E,Q	
LUBBOCK	REM/PST		TEXACO BRANDED STATION	115763	2017 50TH ST, LUBBOCK	33.54841	-101.861326	GASOLINE	8/23/2001	2	2A	E,Q	
LUBBOCK	REM/PST		WEST TEXAS LUBES	117108	3802 50TH ST, LUBBOCK	33.549258	-101.896843	UNKNOWN	2/6/2006	5B	6	E,Q	
LUBBOCK	REM/SF		SCRUB-A-DUBB BARREL COMPANY	SUP175	1102 N ASH AVE, LUBBOCK, TX	33.611747	-101.835094	ARSENIC, TETRACHLOROETHYLENE, TRICHLOROETHYLENE	12/7/2018	5B	2A	E, Q, V3	
LUBBOCK	REM/SSDAP		IDALOU GROUNDWATER	SDA4193	6TH PL AND HICKORY ST, IDALOU, TX	33.662778	-101.691945	1,1 - DICHLOROETHENE	12:00:00 AM	5B	2B	E, Q, V3	
LUBBOCK	REM/SSDAP		MUNICIPAL DRIVE GROUNDWATER	SDA4186	4210 E MUNICIPAL DR, LUBBOCK, TX	33.625797	-101.781306	1,1 - DICHLOROETHENE	12:00:00 AM	5B	2B	E, Q, V3	
LUBBOCK	REM/SSDAP		N MLK BLVD GROUNDWATER	SDA4205	N MARTIN LUTHER KING BLVD, LUBBOCK, TX	33.625277	-101.818611	PFHXS, PFOS	12:00:00 AM	5B	2A	E,Q, V3	*
LUBBOCK	REM/VCP		MERCHANTS TRANSPORTATION - LUB	782	4201 MARTIN LUTHER KING BLVD, LUBBOCK	33.554941	-101.816825	PETROLEUM (BTEX), VOCS	5/29/1998	0B	1A	E	
LUBBOCK	REM/VCP		UNITED SUPPLIERS LUBBOCK TERMINAL	2933	1413 FM 2378, LUBBOCK	33.581773	-102.078342	OTHER	3/27/2018	0B	2A	E	
LUBBOCK	WPD/MSW		CITY OF LUBBOCK LANDFILL (PRE-SUBTITLE D AND SUBTITLE D)	MSW00069	1.0 MI N OF FM 2641, ON N AVENUE P, LUBBOCK	33.670829773	-101.86000061	MW-101, 104, 106-109, 111-119: VOCS (BENZENE; CHLOROBENZENE; 1,4-DCB;1,1-DCA;1,2-DCA;1,1-DCE;TRANS 1,2-DCE; CIS-1,2-DCE;1,2-DICHLOROPROPANE;MECL;PCE;TCE;VC); MW-106-109, 111: METALS (AS,BA,V)	12/1/1998	2B	4	E,Q,V2	
LUBBOCK	WQD/WQAS		CITY OF LUBBOCK	WQ0010353002	EASTERN TERMINUS OF 38TH ST JUST S OF THE FORT WORTH AND DENVER RAILROAD CROSSING OF DOUBLE MNT FORK BRAZOS RIVER (GRAY FARMS SITE)	33.55917	-101.79727	NITRATE	1/1/1968	3A,B	4,5	E,Q,V2	
LYNN	REM/CA		GASOLINE FUEL TANKER SPILL HWY 87 TAHOKA	T2992	N OF INTERX OF HWY 87 & FM 400 1.8 MI N OF TAHOKA, TAHOKA	33.200658	-101.797978	PETROLEUM (BTEX)	2/3/2012	0A	2A	E;Q	
LYNN	REM/CA		TEXAS DEPARTMENT OF TRANSPORTATION TAHOKA	F0491	1611 US HIGHWAY 87, TAHOKA	33.180833	-101.794167	VOCS, METALS, SVOCS	3/9/2000	3B	4	E;Q	
LYNN	REM/PST		SLATON GAS & EQUIPMENT	101749	10TH, WILSON	33.317086	-101.724938	DIESEL, UNKNOWN, GASOLINE	1/27/1992	5B	2A	E,Q	
LYNN	REM/PST		WILSON OIL	104472	10TH ST, WILSON	33.316593	-101.724314	HYDR FLUID, GASOLINE	8/5/1992	5B	2A	E,Q	
MARION	REM/PST		PETTWAYS CEDAR STATION	105613	HWY 49, GRAY	32.787167	-94.067484	DIESEL, GASOLINE	12/14/1992	2	2A	E,Q	

TCEQ SFR-56-24 • Joint Groundwater Monitoring and Contamination Report, 2024

COUNTY	DIVISION	NEW	FILE NAME	FILE NUMBER	LOCATION	LATITUDE	LONGITUDE	CONTAMINANTS	DATE	ESC	ASC	DATA QUALITY	5.236
MARION	REM/VCP		NORBORD TEXAS JEFFERSON	2995	UNDEVELOPED LAND NORTH OF 500 NEXFOR BLVD, JEFFERSON	32.777	-94.359	METALS	7/15/2020	0B	3	E	
MARTIN	REM/PST		BLOCKER PROPERTY	91258	700 W FRONT, STANTON	32.127723	-101.794324	GASOLINE	6/4/1984	5B	2A	E,Q	
MATAGORDA	REM/CA		CELANESE BAY CITY PLANT	30134	2001 FM 3057, BAY CITY	28.863063	-96.019888	METALS, PAHS, SVOCs, TPH, TPH, CHLORINATED SOLVENTS, VOCs	12/20/1995	3A	4	E;Q	
MATAGORDA	REM/PST	*	CITY OF PALACIOS MAINT BARN	121820	423 MORTON AVE, PALACIOS	28.703459	-96.21638	GASOLINE	2/29/2024	2	6	E,Q	
MATAGORDA	REM/PST		FUEL DEPOT & FOOD MART	119949	3400 AVENUE F, BAY CITY	28.969225	-95.969843	GASOLINE	4/22/2016	5B	2A	E,Q	
MATAGORDA	REM/PST		PEOPLES LAUNDRY	117371	2020 AVENUE G, BAY CITY	28.983625	-95.969199	UNKNOWN	8/29/2007	1B	1A	E,Q	
MATAGORDA	REM/PST		STAR FOOD MART	121327	1701 WILLOW ST, BAY CITY	28.955935	-95.968946	GASOLINE	12/22/2021	2	6	E,Q	
MATAGORDA	REM/SF		HU-MAR CHEMICALS	SUP055	MCGLOTHIN RD BETWEEN 4TH & 12TH ST, PALACIOS	28.730202	-96.219613	4-CHLORANILINE, 1,2-DICHLOROBENZENE, 1,4-DICHLOROBENZENE, EPTC, ARSENIC, BENZENE, VANADIUM	1/31/1984	5B	3	E, Q, V3	
MAVERICK	REM/PST		MAVERICK COUNTY ROAD BRIDGE	116419	1609 DEL RIO BLVD, EAGLE PASS	28.725179	-100.497859	UNKNOWN	6/9/2004	2	2A	E,Q	
MCCULLOCH	REM/SF		BAILEY METAL PROCESSORS INC	SUP085	N US HIGHWAY 87 1 MI, BRADY	31.13916	-99.349156	ANTIMONY	1/1/2009	5B	5	E, Q, V3	
MCLENNAN	REM/CA		ERD RESOURCE RECOVERY WACO	T1532	615 FORREST ST, WACO	31.56658	-97.114293	VOCs	10/7/2009	0A	3	E	
MCLENNAN	REM/CA		JAMES CONNALLY AIR FORCE BASE WACO	T1610	OUR WAY RD & MONTHIE RD, WACO	31.639609	-97.066259	METALS, VOC, CHLORINATED SOLVENTS, CHLORINATED SOLVENTS, CHLORINATED SOLVENTS	10/2/2002	3A	2A	E;Q	
MCLENNAN	REM/CA		MCGREGOR NAVAL WEAPONS INDUSTRIAL RESERVE WACO	30056	1701 BLUEBONNET PKWY, MCGREGOR	31.41392	-97.44803	SVOCs, VOCs, PFAS	3/1/1993	1A	1A	E	
MCLENNAN	REM/CA		OWENS-ILLINOIS	31496	5200 BEVERLY DR, WACO	31.5125	-97.169444	TPH, METALS	8/31/2015	2A	2A	E	
MCLENNAN	REM/CA		PRECISE HARD CHROME WACO	38542	6613 N 19TH ST, WACO	31.6025	-97.1947	METALS, METALS	12/18/1991	3B	3	E	
MCLENNAN	REM/DCRP		CLOVER CLEANERS & LAUNDRY	DC0251	4100 BELLMEAD DR, BELLMEAD, TX	31.60000197	-97.08998215	CHLORINATED SOLVENTS	7/15/2014	5B	2A	E	
MCLENNAN	REM/PST		CARMENS CORNER STOP	119531	100 N LOOP 340, BELLMEAD	31.599744	-97.089458	GASOLINE	10/10/2014	2	2A	E,Q	
MCLENNAN	REM/PST	*	CEFCO 41	121731	6201 IMPERIAL DR, WACO	31.506815	-97.182642	DIESEL	7/7/2023	2	6	E,Q	
MCLENNAN	REM/PST	*	HEB 557	121885	801 N IH 35, BELLMEAD	31.585769	-97.108763	GASOLINE	5/6/2024	2	2A	E,Q	
MCLENNAN	REM/PST		QUICK TRACK 62	121064	300 LA SALLE AVE, WACO	31.541739	-97.110449	GASOLINE	9/4/2020	2	2A	E,Q	
MCLENNAN	REM/PST		SAMS GROCERY	115122	1426 HERRING AVE, WACO	31.568718	-97.157103	UNKNOWN	2/19/2001	2	2A	E,Q	
MCLENNAN	REM/PST		TX DEPT OF TRANS - WACO SPECIAL CREWS	121574	3119 GHOLSON RD, WACO	31.608691	-97.119887	GASOLINE	8/5/2022	2	2A	E,Q	
MCLENNAN	REM/PST		TXDOT PARCEL 5 12	119246	W HWY 84, MCGREGOR	31.481094	-97.286344	UNKNOWN	9/17/2013	2	2A	E,Q	

TCEQ SFR-56-24 • Joint Groundwater Monitoring and Contamination Report, 2024

COUNTY	DIVISION	NEW	FILE NAME	FILE NUMBER	LOCATION	LATITUDE	LONGITUDE	CONTAMINANTS	DATE	ESC	ASC	DATA QUALITY	5.236
MCLENNAN	REM/VCP		FAIRGATE SHOPPING CENTER	1808	3900 BOSQUE BLVD, WACO	31.539822	-97.17742	CHLORINATED SOLVENTS, METALS	3/17/2005	0B	0	E	
MCLENNAN	REM/VCP		FORMER HOSPITAL	3297	3000 HERRING AVE, WACO	31.558927	-97.174511	SVOCs	12/27/2023	0B	2B	E	
MCLENNAN	REM/VCP		PRECISION NATIONAL PLATING SER	505	333 S VALLEY MILLS DR, WACO	31.52667	-97.16078	METALS	4/15/1997	0B	3	E	
MCLENNAN	REM/VCP		SRH HOSPITALITY PARTNERS DEVELOPMENT SITE	3056	301 AND 325 S 6TH ST, WACO	31.553546	-97.130716	METALS	3/26/2020	0B	2B	E	
MCLENNAN	REM/VCP		TEXAS METER AND DEVICE PROPERTY	3082	300 S 8TH ST, WACO	31.552917	-97.131896	METALS	6/1/2022	0B	2A	E	
MCLENNAN	WPD/MSW		CITY OF WACO LANDFILL (PRE-SUBTITLE D AND SUBTITLE D)	MSW00948A	3000 FT SW OF FM 434 AND TINSLEY RD INTX .33 MI S OF TINSLEY RD	31.471670151	-97.254997253	MW-18: METALS (ANTIMONY, COBALT, NICKEL); MW-19: METALS (ANTIMONY)	3/24/2015	2B	4	E,Q,V2	
MEDINA	REM/PST		1002 18TH STREET	121390	1002 18TH ST, HONDO	29.348465	-99.139629	UNKNOWN	2/8/2022	5B	2A	E,Q	
MEDINA	REM/VCP		MEDINA ELECTRIC COOPERATIVE	862	2308 18TH ST, HONDO	29.5833	-99	CHLORINATED SOLVENTS, TPH	11/6/1998	0B	5	E	
MIDLAND	REM/CA		BAKER PETROLITE MIDLAND	30698	10500 W INTERSTATE HIGHWAY 20 E, MIDLAND	31.911034	-102.219141	VOCS	12/19/1986	2A	2A	E	
MIDLAND	REM/CA		BASIC ENERGY SERVICES MIDLAND	T2326	511 W OHIO AVE, MIDLAND	32.040833	-101.988888	OTHER	6/1/2009	0A	2A	E;Q	
MIDLAND	REM/CA		CENTRILIFT	67488	2065 MARKET ST, MIDLAND	31.9612	-102.1343	CHLORINATED SOLVENTS, PETROLEUM (BTEX), TPH	2/12/1991	0A	5	E;Q;V2	
MIDLAND	REM/CA		DOWELL SCHLUMBERGER MIDLAND	33591	32 E INDUSTRIAL LOOP, MIDLAND	31.968611	-102.109722	VOCS	12/29/1989	3B	5	E;Q	
MIDLAND	REM/CA		HOLLY ENERGY PARTNERS FORMER ALON PIPELINE	T2076	250 YARDS NW OF CONFEDERATE AIR FORCE MUSEUM, MIDLAND	31.943244	-102.215854	PETROLEUM (BTEX)	2/8/2006	1D	4	E;Q	
MIDLAND	REM/CA		MIDLAND TEST SHOP	38568	2707 S COUNTY ROAD 1208, MIDLAND	31.962248	-102.102395	CHLORINATED SOLVENTS, TPH	9/9/2008	0A	4	E	
MIDLAND	REM/CA		UNIVERSAL COMPRESSION MIDLAND	72856	5200 W IH 20, MIDLAND	31.952222	-102.137777	CHLORINATED SOLVENTS	12/15/2004	0A	3	E	*
MIDLAND	REM/CA		WILLBROS CONSTRUCTION RELEASE SITE	T3321	2800 HIGHWAY 349, MIDLAND	31.968646	-102.072765	PETROLEUM (BTEX), TPH	3/24/2017	4B	4	E	
MIDLAND	REM/DCRP		FMR DART CLEANERS	DC0206	4324 ANDREWS HIGHWAY	32.00263192	-102.13624393	CHLORINATED SOLVENTS	7/26/2010	5B	4	E	
MIDLAND	REM/DCRP		FORMER MASTER CLEANERS	DC0195	4415 NORTH GARFIED STREET	32.03586805	-102.11284498	CHLORINATED SOLVENTS	8/28/2009	5B	0		
MIDLAND	REM/PST	*	7 ELEVEN 57811	121833	1112 S MIDLAND DR, MIDLAND	31.973119	-102.128353	GASOLINE	11/2/2023	2	2A	E,Q	*
MIDLAND	REM/PST		7 ELEVEN 57816	120970	4415 N GARFIELD ST, MIDLAND	32.035823	-102.112538	GASOLINE	9/5/2019	2	2A	E,Q	
MIDLAND	REM/PST		COTTONFLAT GROCERY	119146	2804 S COUNTY ROAD 1200, MIDLAND	31.962922	-102.089185	UNKNOWN	6/6/2013	5B	6	E,Q	
MIDLAND	REM/PST	*	DK 810	121916	4400 W WADLEY AVE, MIDLAND	32.016052	-102.141786	GASOLINE	6/4/2024	1B	1A	E,Q	*
MIDLAND	REM/PST		DK 812	121633	4603 N MIDKIFF RD, MIDLAND	32.033943	-102.130043	GASOLINE	11/1/2022	2	2A	E,Q	

TCEQ SFR-56-24 • Joint Groundwater Monitoring and Contamination Report, 2024

COUNTY	DIVISION	NEW	FILE NAME	FILE NUMBER	LOCATION	LATITUDE	LONGITUDE	CONTAMINANTS	DATE	ESC	ASC	DATA QUALITY	5.236
MIDLAND	REM/PST		ENVIRONMENTAL IMPACT	118274	RR 307 & RR1379, MIDLAND	32.026449	-101.900083	UNKNOWN	3/17/2010	2	2A	E,Q	
MIDLAND	REM/PST		GREENWOOD COUNTRY STORE	120737	10706 FM 307, MIDLAND	32.026449	-101.900083	DIESEL	8/30/2017	2	4	E,Q	
MIDLAND	REM/PST		KENT KWIK 316	121309	4400 W ILLINOIS AVE, MIDLAND	31.988072	-102.132676	GASOLINE	8/2/2021	2	2A	E,Q	
MIDLAND	REM/PST	*	KENT KWIK 319	121902	3300 N MIDLAND DR, MIDLAND	32.016422	-102.1412	GASOLINE	7/24/2024	2	2A	E,Q	
MIDLAND	REM/PST		LARRY HODGE	117160	3800 W WALL ST, MIDLAND	31.978182	-102.114527	GASOLINE	1/10/2007	2	2A	E,Q	
MIDLAND	REM/PST		MIDLAND INTERNATIONAL AIRPORT	119786	9506 LA FORCE BLVD, MIDLAND	31.933017	-102.20752	JET FUEL, GASOLINE	7/7/2015	2	2A	E,Q	
MIDLAND	REM/PST		MIDLAND SHOP	98876	3705 E STATE HIGHWAY 158, MIDLAND	31.977913	-102.019535	DIESEL	5/6/1991	5B	2A	E,Q	
MIDLAND	REM/PST		PILOT TRAVEL CENTER 257	117848	4015 S FM 1788, MIDLAND	31.915371	-102.215539	UNKNOWN	8/21/2007	2	4	E,Q	
MIDLAND	REM/PST		TOWN COUNTRY 66	113170	1119 ANDREWS HWY, MIDLAND	32.001882	-102.117502	GASOLINE	5/1/1998	5B	2A	E,Q	
MIDLAND	REM/PST		UNCLES 130211	121715	3110 GARDEN CITY HWY, MIDLAND	31.982775	-102.040111	GASOLINE	5/12/2023	2	2A	E,Q	
MIDLAND	REM/SF		CITY VIEW ROAD GROUNDWATER PLUME	SUP081	NORTHWEST OF IH 20 & STATE HIGHWAY 158 INTERSECTION, MIDLAND	31.989109	-102.047033	TETRACHLOROETHYLENE (PCE)	6/1/2003	5B	3	E, Q, V3	
MIDLAND	REM/SF		MIDESSA GROUND WATER PLUME	SUP159	THE KNOWN GROUNDWATER PLUME IS APPROXIMATELY CENTERED AT THE INTERSECTION OF COUNTY ROAD 1290 AND CR 128, BETWEEN IH 20 TO THE S AND US HWY 80 TO THE N., ODESSA	31.906388	-102.233611	1,2-DCA; 1,1-DCE; TCE; CARBON TET; PCE; CHLOROFORM; 1,4-DIOXANE	2/3/2006	5A	2A	E, Q, V3	
MIDLAND	REM/SF		WEST COUNTY ROAD 112 GROUND WATER	SUP169	THE CENTER OF THE PLUME IS GENERALLY UNDER THE INTERSECTION OF WEST COUNTY ROAD 112 AND COTTON FLAT ROAD IN MIDLAND, MIDLAND	31.964126	-102.094729	HEXAVALENT CHROMIUM	4/20/2009	5B	2A	E, Q, V3	
MIDLAND	REM/VCP	*	CHAMPIONX ODESSA WAREHOUSE	3316	12205 W COUNTY ROAD 125, ODESSA	31.90457	-102.245385	TPH, VOCs, METALS	1/9/2024	0B	2A	E	*
MIDLAND	REM/VCP		COMMERCIAL PROPERTY AT 2014 RANKIN HWY	3258	2014 RANKIN HWY, MIDLAND	31.976461	-102.076185	SVOCs, TPH, VOCs	6/10/2022	0B	2A	E	
MIDLAND	REM/VCP		SMITH INTERNATIONAL DRILCO COMPLEX LANDFILL	392	3100 GARDEN CITY HWY, MIDLAND	31.9858	-102.0397	CHLORINATED SOLVENTS	11/6/1996	0B	5	E	
MIDLAND	WPD/MSW		CITY OF MIDLAND LANDFILL (PRE-SUBTITLE D AND SUBTITLE D)	MSW01605B	7 MILES EAST OF MIDLAND .50 MILE NORTHEAST OF STATE HIGHWAY 158	31.969999313	-101.93000031	MW-1A: METALS (COBALT, VANADIUM); MW-5A: VOCs (1,1-DICHLOROETHANE)	2/16/2007	2B	2B	E,Q,V2	

TCEQ SFR-56-24 • Joint Groundwater Monitoring and Contamination Report, 2024

COUNTY	DIVISION	NEW	FILE NAME	FILE NUMBER	LOCATION	LATITUDE	LONGITUDE	CONTAMINANTS	DATE	ESC	ASC	DATA QUALITY	5.236
MIDLAND	WQD/WQAS		CITY OF MIDLAND PLANT NO. 1	WQ0010223001	7000 FT SE OF THE INTERSECTION OF SH 307 AND IH-20 (PLANT FARM SITE)	31.984711	-102.00306	NITRATE	10/14/2015	3A	4,5	E,Q	
MIDLAND	WQD/WQAS		CITY OF MIDLAND PLANT NO. 1	WQ0010223001	13.5 MI SE OF THE INTERSECTION OF IH 20 AND SH 307 (SPRABERRY FARM SITE)	31.903519	-101.811657	NITRATE, FECAL COLIFORM, TDS	7/8/2010	3A	4,5	E,Q	
MILAM	REM/CA		ALCOA ROCKDALE OPERATIONS	30132	4069 CHARLES MARTIN HALL RD, ROCKDALE	30.568055	-97.061111	METALS, OTHER, OTHER	9/1/1990	2B	4	E	
MILAM	REM/CA		RAIL CROSSING AT FM 2095 IN CAMERON MILAM COUNTY	T3694	BNSF RAILWAY CROSSING AT FM 2095,	30.830298	-96.930066	PETROLEUM (BTEX), VOCs, TPH, PFAS	3/5/2021	2A	1B	E;Q	
MILAM	REM/PST		ENVIRONMENTAL IMPACT - CAMERON	120782	312 N CENTRAL AVE, CAMERON	30.852598	-96.975942	UNKNOWN	8/15/2019	5B	2A	E,Q	
MITCHELL	REM/PST		BILLS TRUCK TOWN	118052	891 E INTERSTATE 20, COLORADO CITY	32.409183	-100.847648	UNKNOWN	3/26/2009	5B	4	E,Q	
MITCHELL	REM/SF		COL-TEX REFINERY	SUP105	US HIGHWAY 80 BRIDGE AT COLORADO CITY, COLORADO CITY	32.389454	-100.878561	BENZENE, POLYAROMATIC HYDROCARBONS (PAH), NAPHTHALENE, PHENOL, PHENANTHRENE, XYLENE, BTEX, BENZ-A-ANTHRACENE, VOC	9/15/1991	4B	5	E, Q, V3	
MONTAGUE	REM/PST		ENVIRONMENTAL IMPACT - SUNSET	120884	119 GREENWOOD AVE, SUNSET	33.451781	-97.765435	GASOLINE	1/23/2020	5B	2A	E,Q	
MONTGOMERY	REM/CA	*	AVIATION SUPPORT FACILITY CONROE	75773	4724 S PARKWAY ST, CONROE	30.348333	-95.423055	PFAS	12/6/2023	2A	1A	E	
MONTGOMERY	REM/CA		CONROE PLASTIC MOLDING	95670	1700 ORVAL RD, CONROE	30.301401	-95.426963	CHLORINATED SOLVENTS	4/17/2014	0A	4	E	
MONTGOMERY	REM/CA		EXPLORER PIPELINE CONROE	T3295	14531 OLD TEXACO RD, CONROE	30.264413	-95.351599	VOCs	5/23/2016	0A	1A	E;Q	
MONTGOMERY	REM/CA		EXXON USA CONROE	23417	11137 INTERSTATE 45 S, CONROE	30.263663	-95.45328	SVOCs, DIOXINS/FURANS	5/24/1990	2B	5	E	
MONTGOMERY	REM/CA		GILES LUMBER	T3202	23249 HIGHWAY 105 W, MONTGOMERY	30.389313	-95.726807	SVOCs	2/20/2015	2A	2A	E	
MONTGOMERY	REM/CA		QUICK FOOD MART - MAGNOLIA	T2137	21852 FM 1488 RD, MAGNOLIA	30.189859	-95.803067	PETROLEUM (BTEX)	11/3/2006	1D	3	E	
MONTGOMERY	REM/CA		WOOD CREEK CENTER	T3091	2017 N FRAZIER ST, CONROE	30.331991	-95.466996	CHLORINATED SOLVENTS	3/1/2013	1A	4	E;Q	
MONTGOMERY	REM/DCRP		CENTRAL CLEANERS	DC0282	25119 GROGANS MILL RD, THE WOODLANDS, TX	30.12749961	-95.45583636	CHLORINATED SOLVENTS	7/27/2016	5B	0		
MONTGOMERY	REM/DCRP		GROGAN'S CENTRE ONE	DC0023	502 SAWDUST, THE WOODLANDS	30.12732591	-95.45143696	CHLORINATED SOLVENTS	12/1/1999	5B	4	E	
MONTGOMERY	REM/IOP		10 ACRE TRACT DRENNAN RD AND FRAZIER ST	1257	2411 N FRAZIER ST, CONROE	30.341152	-95.47138	DICHLOROETHYLENE, 1,1-, TETRACHLOROETHYLENE, TRICHLOROETHYLENE	10/11/2022		6C	E	
MONTGOMERY	REM/PST		BILLS 3 GS FOOD MART	119903	23550 FM 1485 RD, NEW CANEY	30.149806	-95.206573	GASOLINE, DIESEL	11/12/2015	2	2A	E,Q	

TCEQ SFR-56-24 • Joint Groundwater Monitoring and Contamination Report, 2024

COUNTY	DIVISION	NEW	FILE NAME	FILE NUMBER	LOCATION	LATITUDE	LONGITUDE	CONTAMINANTS	DATE	ESC	ASC	DATA QUALITY	5.236
MONTGOMERY	REM/PST		CHRISTINE CORNER	117764	20181 FM 1314 RD, PORTER	30.1578	-95.308713	UNKNOWN	3/27/2008	2	2A	E,Q	
MONTGOMERY	REM/PST		CM PATTON VILLAGE GROCERY	117276	16868 MAIN ST, SPLENDORA	30.198555	-95.176973	GASOLINE	5/16/2007	2	2A	E,Q	
MONTGOMERY	REM/PST		CORNER STOP GROCERY	120747	21100 EVA ST, MONTGOMERY	30.388754	-95.696808	GASOLINE	2/8/2019	2	2A	E,Q	
MONTGOMERY	REM/PST		DINKS FOOD STORE	117744	12295 FM 1097 RD W, WILLIS	30.426133	-95.541104	UNKNOWN	12/18/2007	2	2A	E,Q	
MONTGOMERY	REM/PST		EZ MART 5	93533	11487 HIGHWAY 105 E, CONROE	30.324309	-95.399656	UNKNOWN	8/24/1989	2	2A	E,Q	
MONTGOMERY	REM/PST		FAWNWOOD FOOD MART	119841	31102 TERRI LN, MAGNOLIA	30.111595	-95.718555	DIESEL, GASOLINE	12/14/2015	2	2A	E,Q	
MONTGOMERY	REM/PST		JJS ONE STOP	117780	17722 US HIGHWAY 59, NEW CANEY	30.188351	-95.194344	UNKNOWN	5/27/2008	2	6	E,Q	
MONTGOMERY	REM/PST		K&M FOOD MART	119475	409 W MONTGOMERY ST, WILLIS	30.422822	-95.483832	GASOLINE	5/5/2014	2	2A	E,Q	
MONTGOMERY	REM/PST		KENS BREAD BUTTER	112623	34703 STATE HIGHWAY 249, PINEHURST	30.164424	-95.673859	GASOLINE	2/23/1997	2	2A	E,Q	
MONTGOMERY	REM/PST	*	MIDTEX OIL CONROE WAREHOUSE 92	121764	1519 INTERSTATE 45 S, CONROE	30.283334	-95.457962	GASOLINE	10/10/2023	2	2A	E,Q	
MONTGOMERY	REM/PST		PINEY WOODS MART	108725	11845 CALVARY RD, WILLIS	30.464211	-95.532396	GASOLINE	10/14/1994	5B	2A	E,Q	
MONTGOMERY	REM/PST		ROY C CRYSEL	116366	21120 HIGHWAY 105, CLEVELAND	30.327378	-95.237977	UNKNOWN	12/6/2004	5B	2A	E,Q	
MONTGOMERY	REM/PST		SHELL	120328	141 FM 1097 RD W, WILLIS	30.420537	-95.492928	GASOLINE	8/18/2017	2	6	E,Q	
MONTGOMERY	REM/PST		SPLENDORA FOOD MART	118823	14651 HIGHWAY 59, SPLENDORA	30.23197	-95.163986	UNKNOWN	8/12/2011	2	6	E,Q	
MONTGOMERY	REM/PST		SUNMART 194	121231	660 SAWDUST RD, THE WOODLANDS	30.12713	-95.452915	DIESEL, GASOLINE	7/13/2021	2	2A	E,Q	
MONTGOMERY	REM/PST	*	TIMWISE FOOD STORE 040 00	121791	1000 W MONTGOMERY ST, WILLIS	30.421246	-95.49325	DIESEL, GASOLINE	12/11/2023	2	2A	E,Q	
MONTGOMERY	REM/SF		CONROE CREOSOTE	SUP091	1776 E DAVIS ST, CONROE	30.318744	-95.435428	VOCS, SVOCs, METALS	9/29/2003	5A	5	E, Q, V3	
MONTGOMERY	REM/SF		UNITED CREOSOTING CO	SUP040	E OF IH 45 & BUSINESS HIGHWAY 75 & N OF HIGHWAY 105, CONROE	30.331664	-95.456666	PENTACHLOROPHENOL, BENZO(A)PYRENE, NITRATES, PAHS	8/1/1985	5B	5	E, Q, V3	
MONTGOMERY	REM/SF		WIGGINSVILLE	SUP182	13401 HIGGINSVILLE RD, CONROE, TX 77302	30.25931	-95.341432	MERCURY, ARSENIC, MANGANESE, BENZENE	4/1/2017	5B	2A	E, Q, V2	
MONTGOMERY	REM/VCP		10 ACRE TRACT DRENNAN RD AND FRAZIER ST	3250	2411 N FRAZIER ST, CONROE	30.341152	-95.47138	CHLORINATED SOLVENTS	10/20/2022	0B	1A	E	
MONTGOMERY	REM/VCP		CHARLIE BURCH PITS	421	25529 RICHARDS RD, SPRING	30.137014	-95.430268	CHLORINATED SOLVENTS	12/17/1996	0B	5	E	
MONTGOMERY	REM/VCP		FORMER R&M PLANT	3136	10586 N HIGHWAY 75, WILLIS	30.39484	-95.473099	CHLORINATED SOLVENTS	7/28/2021	0B	2A	E	
MONTGOMERY	REM/VCP		NESBITS CLEANER RESEARCH	1582	4747 RESEARCH FOREST DR STE 175, THE WOODLANDS	30.1847	-95.4892	CHLORINATED SOLVENTS, VOCS	4/11/2003	0B	6C	E	

TCEQ SFR-56-24 • Joint Groundwater Monitoring and Contamination Report, 2024

COUNTY	DIVISION	NEW	FILE NAME	FILE NUMBER	LOCATION	LATITUDE	LONGITUDE	CONTAMINANTS	DATE	ESC	ASC	DATA QUALITY	5.236
MONTGOMERY	REM/VCP		RUTCO CONROE SITE	2801	3705 N FRAZIER ST, CONROE	30.358333	-95.474722	VOCS, CHLORINATED SOLVENTS	2/16/2016	0B	2A	E	
MONTGOMERY	WPD/MSW		WESTERN WASTE OF TEXAS LLC (PRE-SUBTITLE D AND SUBTITLE D)	MSW00081A	4.5 MILES EAST OF INTERSTATE 45 ON NORTH LOOP 336 EAST	30.340000153	-95.407501221	MW-13R: METALS (ARSENIC, BARIUM, COBALT)	8/25/2022	2B	2B	E,Q,V2	
MOORE	REM/CA		CACTUS PLANT	30076	US HIGHWAY 287 AND FM 281 ABANDONED FERTILIZER PLANT, CACTUS	36.023322	-101.996559	OTHER, PCBS / PBBS, METALS	6/17/2010	2D	3	E;Q	
MOORE	REM/CA		CITY OF CACTUS	T0914	US HIGHWAY 287 AND FM 281 ABANDONED FERTILIZER PLANT, CACTUS	36.023322	-101.996559	METALS	3/13/2001	0A	2A	E;Q;V1	
MOORE	REM/CA		VALERO MCKEE REFINERY	30871	6701 FM 119, SUNRAY	35.951666	-101.873333	PETROLEUM (BTEX)	2/25/1992	3B	4	E	
MORRIS	REM/CA		LONE STAR SPECIALTY PRODUCTS	30660	6412 US HIGHWAY 259 S, LONE STAR	32.926033	-94.709576	PAHS, SVOCs	3/1/1989	2B	4	E	
MORRIS	REM/CA		US STEEL TUBULAR PRODUCTS	30093	6866 US HIGHWAY 259 S, LONE STAR	32.919444	-94.711666	METALS	1/5/1985	3B	5	E;Q	
MORRIS	REM/PST		TEXAS STOP 1	121106	1304 LINDA DR, DAINGERFIELD	33.016843	-94.720691	GASOLINE	10/22/2020	2	2A	E,Q	
MORRIS	REM/PST		TOPPS EXXON JUNCTION	119351	304 BROADNAX ST, DAINGERFIELD	33.034078	-94.725358	GASOLINE	10/17/2013	2	6	E,Q	
MORRIS	REM/PST		TOPPS FOOD FUEL	117249	304 BROADNAX ST, DAINGERFIELD	33.034078	-94.725358	UNKNOWN	2/15/2007	2	6	E,Q	
NACOGDOCHES	REM/CA		BISTRO PIZZA	F1541	108 N LANANA ST, NACOGDOCHES	31.5438	-94.6441	CHLORINATED SOLVENTS	7/2/2004	2A	1A	E	
NACOGDOCHES	REM/CA		NEW COLEMAN HOLDINGS	37143	5004 SOUTH ST, NACOGDOCHES	31.5609	-94.6808	CHLORINATED SOLVENTS	7/1/1989	1B	5	E;Q	
NACOGDOCHES	REM/PST		MAHL GROCERY	119304	12552 US HIGHWAY 259, NACOGDOCHES	31.738536	-94.676113	UNKNOWN	11/4/2013	5B	2A	E,Q	
NACOGDOCHES	REM/PST	*	NORTH STREET CHEVRON	121851	3228 NORTH ST, NACOGDOCHES	31.634051	-94.652467	GASOLINE	2/20/2024	1B	1A	E,Q	
NACOGDOCHES	REM/PST		TEXAS TRAVEL PLAZA	118934	4010 SOUTH ST, NACOGDOCHES	31.569361	-94.677056	UNKNOWN	5/23/2012	2	2A	E,Q	
NACOGDOCHES	REM/VCP		LONE STAR PHOSPHATE	2024	WEST SIDE OF FM 1275, NACOGDOCHES	31.5739	-94.6475	OTHER	2/5/2007	0B	5	E;Q	
NACOGDOCHES	REM/VCP		NIBCO NACOGDOCHES PLANT	2469	723 S FREDONIA ST, NACOGDOCHES	31.595683	-94.65568	SVOCs, METALS, PAHS	2/1/2012	0B	2A	E	
NACOGDOCHES	WPD/MSW		CITY OF NACOGDOCHES LANDFILL (PRE-SUBTITLE D AND SUBTITLE D)	MSW00720	3.50 MILES N OF NACOGDOCHES CENTRAL AREA ALONG E SIDE NW LOOP 224	31.646665573	-94.675003052	MW-1A, 7: VOCS (CHLOROBENZENE); MW-1A: METALS (COPPER)	12/31/2005	2B	2B	E,Q,V2	
NAVARRO	REM/CA		CHEVRON PIPELINE	31863	US E HIGHWAY 31 DAWSON TX, DAWSON	31.951019	-96.66971	TPH, PETROLEUM (BTEX)	3/30/1987	3C	5	E;Q;V2	
NAVARRO	REM/CA		HIGHWAY 31 AND REGAL DRIVE PROPERTY CORSICANA	T1895	9.158 ACRE VACANT PROPERTY AT THE NE CORNER OF HWY 31 AND REGAL DR, CORSICANA	32.099177	-96.437209	METALS	12/31/2013	3A	3	E;Q	

TCEQ SFR-56-24 • Joint Groundwater Monitoring and Contamination Report, 2024

COUNTY	DIVISION	NEW	FILE NAME	FILE NUMBER	LOCATION	LATITUDE	LONGITUDE	CONTAMINANTS	DATE	ESC	ASC	DATA QUALITY	5.236
NAVARRO	REM/IOP		ISCO CORSICANA TX PLANT	1254	305 N 7TH ST, CORSICANA	32.098611	-96.461666	TETRACHLOROETHYLENE, DICHLOROETHYLENE, CIS-1,2-, DICHLOROETHYLENE, TRANS-1,2-, TRICHLOROETHYLENE	9/20/2022		0	E	
NAVARRO	REM/PST		BILL JOHNSON OIL	121369	1200 N BUSINESS 45, CORSICANA	32.108813	-96.463383	GASOLINE, DIESEL	12/30/2021	2	2A	E,Q	
NAVARRO	REM/PST		QUICK TRACK 54	120958	1451 W 2ND AVE, CORSICANA	32.089399	-96.481057	GASOLINE	2/13/2020	2	2A	E,Q	
NAVARRO	REM/PST	*	SHELL FOOD MART	121705	2890 W 2ND AVE, CORSICANA	32.08372	-96.495584	GASOLINE	5/26/2023	2	2A	E,Q	*
NAVARRO	WPD/MSW		CITY OF CORSICANA LANDFILL (SUBTITLE D ONLY)	MSW02190	0.66 MILE SE OF THE US 45 AND STATE HIGHWAY 31 INTERSECTION 0.2 MILE N OF MAGNOLIA LAKE	32.090328217	-96.425003052	MW-20: VOCS (SULFIDE)	8/1/2003	2B	5	E,Q,V1,2	
NEWTON	REM/PST		TROUT CREEK GULF	112296	S HWY 87, CALL	30.595617	-93.795485	GASOLINE	4/14/1997	5B	2A	E,Q	*
NOLAN	REM/CA		FORMER GULF OIL REFINERY	52139	W OF STATE HWY 710 & S IH-10, SWEETWATER	32.3034	-100.4057	TPH, PETROLEUM (BTEX), METALS	6/30/1988	2C	4	E;Q	
NOLAN	REM/PST		FISCA OIL	115472	200 HAILEY ST, SWEETWATER	32.475042	-100.398746	GASOLINE	11/16/2001	5B	2A	E,Q	
NOLAN	REM/PST		YESWAY 1069	120909	800 12TH ST, ROSCOE	32.435069	-100.53529	DIESEL	12/6/2019	2	2A	E,Q	
NUECES	REM/CA		BISHOP FACILITY	30084	5738 COUNTY ROAD 4, BISHOP	27.586111	-97.798888	VOCs, METALS	2/24/1987	3A	5	E;Q;V3	
NUECES	REM/CA		CHEMICAL WASTE MANAGEMENT	32325	6901 GREENWOOD DR, CORPUS CHRISTI	27.71333	-97.46139	CHLORINATED SOLVENTS, SVOCs, VOCs	4/14/1988	3A	5	E;Q;V2	
NUECES	REM/CA		CITGO CORPUS CHRISTI REFINERY - WEST PLANT	33763	7350 IH 37, CORPUS CHRISTI	27.808333	-97.591666	TPH, PETROLEUM (BTEX)	11/15/2010	3A	3	E;Q	
NUECES	REM/CA		CITGO CORPUS CHRISTI REFINERY EAST PLANT	30532	1801 NUECES BAY BLVD, CORPUS CHRISTI	27.809722	-97.4225	PETROLEUM (BTEX)	10/1/1981	3A	4	E;Q;V1	
NUECES	REM/CA		CITGO CORPUS CHRISTIE DEEP SEA TERMINAL	32501	4809 UP RIVER RD, CORPUS CHRISTI	27.805	-97.442222	PETROLEUM (BTEX), TPH	12/6/1989	3B	5	E;Q;V1	
NUECES	REM/CA		COASTAL STATES CRUDE GATHERING DRISCOLL	39988	1.5 MI EAST OF INTERSECTION OF FM 665 & HWY 77, DRISCOLL	27.7695	-97.4618	PAHS, VOC, TPH	3/9/1992	2B	5	E;Q	
NUECES	REM/CA		CORPUS CHRISTI NAVAL AIR STATION CORPUS CHRISTI	30479	11001 D ST, CORPUS CHRISTI	27.691674	-97.259355	CHLORINATED SOLVENTS, PETROLEUM (BTEX), VOCs, PFAS	3/13/1987	3A	5	E	
NUECES	REM/CA		CORPUS CHRISTI TECHNICAL CENTER	30483	1901 N CLARKWOOD RD, CORPUS CHRISTI	27.81639	-97.54139	SVOCs, VOCs, METALS, OTHER	1/1/1983	3A	5	E	
NUECES	REM/CA		ELEMENTIS CHROMIUM CORPUS CHRISTI	31661	3800 BUDDY LAWRENCE DR, CORPUS CHRISTI	27.815555	-97.434444	METALS, VOC	1/1/1980	3B	5	E	
NUECES	REM/CA		FLINT HILLS RESOURCES CORPUS CHRISTI WEST PLANT	30529	2825 SUNTIDE RD, CORPUS CHRISTI	27.835319	-97.52054	TPH, PETROLEUM (BTEX)	10/1/1981	3A	4	E;Q	
NUECES	REM/CA		HALE DUSTING SERVICE ROBSTOWN	32963	5138 COUNTY ROAD 44, ROBSTOWN	27.7695	-97.4618	METALS	3/20/1985	3B	4	E;Q;V2	

TCEQ SFR-56-24 • Joint Groundwater Monitoring and Contamination Report, 2024

COUNTY	DIVISION	NEW	FILE NAME	FILE NUMBER	LOCATION	LATITUDE	LONGITUDE	CONTAMINANTS	DATE	ESC	ASC	DATA QUALITY	5.236
NUECES	REM/CA		KOCH REFINING FORMER SOUTHWESTERN REFINING	30033	1607 NUECES BAY BLVD, CORPUS CHRISTI	27.80437	-97.42477	PETROLEUM (BTEX), VOCS	6/22/1989	3B	5	E;Q;V3	
NUECES	REM/CA		MAGELLAN PIPELINE	39033	1802 POTH LN, CORPUS CHRISTI	27.81028	-97.43528	PETROLEUM (BTEX)	7/12/1990	3B	5	E;Q	
NUECES	REM/CA		NAVAL AUXILIARY LANDING FIELD CABANISS	T1983	8 MI WEST OF NASCC BOUNDED BY BREZINA RD AYERS ST AND FM 286 SARATOGA RD AND OSO CREEK, CORPUS CHRISTI	27.7695	-97.4618	PFAS	4/17/2023	2A	1A	E	
NUECES	REM/CA		NAVAL AUXILIARY LANDING FIELD WALDRON	T1984	3 MILES S OF NASCC ON SOUTHERN END OF ENCINAL PENINSULA BOUNDED BY WALDRON RD YORKTOWN RD FLOUR BLUFF RD, CORPUS CHRISTI	27.636217	-97.306459	PFAS	4/10/2023	2A	1A	E	
NUECES	REM/CA		SAFETY-KLEEN SYSTEMS	68053	3820 BRATTON RD, CORPUS CHRISTI	27.695555	-97.418888	VOCS	2/21/2020	0A	4	E;Q;V1	
NUECES	REM/CA		TERMINAL TRANSPORTATION	T3470	1215 SOUTHERN MINERALS RD, CORPUS CHRISTI	27.804062	-97.502584	TPH, PETROLEUM (BTEX)	5/4/2017	0A	6D	E	
NUECES	REM/CA		TESORO CORPUS CHRISTI	T2136	201 N BROWNLEE BLVD, CORPUS CHRISTI	27.788798	-97.408518	PETROLEUM (BTEX)	10/1/2016	0A	5	E	
NUECES	REM/CA		TEXAS ECOLOGISTS TECO	50052	NUECES,	27.729081	-97.658113	SVOCs, VOCS	2/17/1987	3A	5	E;Q;V3	
NUECES	REM/CA		TRUCKING EQUIPMENT	T3603	1501 N PORT AVE, CORPUS CHRISTI	27.80051	-97.41348	VOCS	8/27/2020	2A	2A	E	
NUECES	REM/CA		VALERO CORPUS CHRISTI REFINERY EAST PLANT	30530	1300 CANTWELL LN, CORPUS CHRISTI	27.820277	-97.435	VOCS, PETROLEUM (BTEX)	1/1/1989	3B	4	E;Q;V2	
NUECES	REM/IOP	*	ROYAL OAKS SUBDIVISION	1291	EAST OFF OF RAND MORGAN ROAD LOCATED SOUTH OF CORPUS CHRISTI FIRE STATION 12 TX 78410, CORPUS CHRISTI	27.819335	-97.54603	CADMIUM, CHROMIUM (III), XYLENE, O-, TPH, TPH, TX1005, >C12-C28, TPH, TX1005, C6-C12, TPH, TX1005, >C28-C35, LEAD, ARSENIC, BENZENE	3/18/2024		0	E	
NUECES	REM/PST		7 ELEVEN STORE 25247	121484	3042 S PORT AVE, CORPUS CHRISTI	27.765462	-97.419818	GASOLINE	4/12/2022	2	6	E,Q	
NUECES	REM/PST		7 ELEVEN STORE 40838	121405	7122 S STAPLES ST, CORPUS CHRISTI	27.672967	-97.391192	GASOLINE	1/15/2021	2	6	E,Q	
NUECES	REM/PST	*	7-ELEVEN STORE 17985	121662	601 S PORT AVE, CORPUS CHRISTI	27.785009	-97.420688	GASOLINE	9/20/2022	2	2A	E,Q	
NUECES	REM/PST	*	7-ELEVEN STORE 23392	121766	701 N STAPLES ST, CORPUS CHRISTI	27.796577	-97.403184	GASOLINE	4/13/2023	2	6	E,Q	
NUECES	REM/PST		7-ELEVEN STORE 36533	120333	5602 S PADRE ISLAND DR, CORPUS CHRISTI	27.708135	-97.369258	GASOLINE	4/3/2017	2	2A	E,Q	
NUECES	REM/PST		7-ELEVEN STORE 40818	121609	201 E 4TH ST, BISHOP	27.582989	-97.78729	GASOLINE	7/19/2022	2	2A	E,Q	
NUECES	REM/PST		7-ELEVEN STORE 40859	121553	4101 AYERS ST, CORPUS CHRISTI	27.751539	-97.417841	GASOLINE	8/2/2021	2	2A	E,Q	
NUECES	REM/PST		7-ELEVEN STORE 40863	121580	666 AIRPORT RD, CORPUS CHRISTI	27.775063	-97.437389	GASOLINE	5/16/2022	2	2A	E,Q	

TCEQ SFR-56-24 • Joint Groundwater Monitoring and Contamination Report, 2024

COUNTY	DIVISION	NEW	FILE NAME	FILE NUMBER	LOCATION	LATITUDE	LONGITUDE	CONTAMINANTS	DATE	ESC	ASC	DATA QUALITY	5.236
NUECES	REM/PST		ABANDONED GAS STATION	121252	801 S 19TH ST, CORPUS CHRISTI	27.783491	-97.413512	GASOLINE	7/27/2021	1B	1A	E,Q	
NUECES	REM/PST		BB FOOD MART	121482	6116 AYERS ST STE A6, CORPUS CHRISTI	27.716816	-97.438709	GASOLINE	5/5/2022	2	6	E,Q	
NUECES	REM/PST	*	CARISMA CAR WASH	121783	5134 WEBER RD, CORPUS CHRISTI	27.71989	-97.399011	GASOLINE	9/18/2023	2	6	E,Q	
NUECES	REM/PST		CIRCLE K STORE 2706971	119955	5636 WEBER RD, CORPUS CHRISTI	27.713062	-97.403512	DIESEL, GASOLINE	4/28/2016	2	2A	E,Q	
NUECES	REM/PST		CIRCLE K STORE 2706978	119952	5801 S STAPLES ST, CORPUS CHRISTI	27.695607	-97.37781	GASOLINE, DIESEL	4/21/2016	2	2A	E,Q	
NUECES	REM/PST		CIRCLE K STORE 6982	119953	14005 SPID DR, CORPUS CHRISTI	27.628301	-97.226087	GASOLINE, DIESEL	4/21/2016	2	2A	E,Q	
NUECES	REM/PST		CORPUS CHRISTI NAVAL AIR STATION	91734	8851 OCEAN DR, CORPUS CHRISTI	27.702787	-97.281473	GASOLINE	3/15/1988	2	4	E,Q	
NUECES	REM/PST		FORMER SAMS PAINT & BODY SHOP	120234	1908 LEOPARD ST, CORPUS CHRISTI	27.79672	-97.411912	DIESEL, GASOLINE	5/22/2017	5B	2A	E,Q	
NUECES	REM/PST		HIGHWAY STOP	117296	11102 IH 37 ACCESS, CORPUS CHRISTI	27.850664	-97.580925	UNKNOWN	8/25/2006	2	2A	E,Q	
NUECES	REM/PST		J CUEVAS PROPERTY	120740	3001 HIGHLAND AVE, CORPUS CHRISTI	27.780216	-97.424079	OTHER	6/26/2019	5B	2A	E,Q	
NUECES	REM/PST		LALOS MINI MART	121223	2003 HIGHWAY 44, AGUA DULCE	27.782021	-97.905848	GASOLINE, DIESEL	4/22/2021	5B	6	E,Q	
NUECES	REM/PST		NATIONAL CAR RENTAL	118781	335 PINSON DR, CORPUS CHRISTI	27.777512	-97.504218	UNKNOWN	2/2/2012	5B	4	E,Q	
NUECES	REM/PST	*	PMI 2	121570	910 S TANCAHUA ST, CORPUS CHRISTI	27.782775	-97.398225	GASOLINE	12/2/2022	5B	2A	E,Q	
NUECES	REM/PST		STRIPES 2129	120966	100 W AVENUE J, ROBSTOWN	27.799803	-97.667605	GASOLINE	12/5/2020	2	2A	E,Q	
NUECES	REM/PST		TIMES MARKET 9	110268	4245 COLUMBIA ST, CORPUS CHRISTI	27.757552	-97.438352	GASOLINE	1/12/1996	2	2A	E,Q	
NUECES	REM/PST		TIMES MARKET 9	118157	4245 COLUMBIA ST, CORPUS CHRISTI	27.757552	-97.438352	UNKNOWN	10/5/2009	2	2A	E,Q	
NUECES	REM/SF		BALDWIN WASTE OIL	SUP005	COUNTY ROAD 44, ROBSTOWN	27.814892	-97.668626	BENZENE	2/7/1997	3B	5	E, Q, V3	
NUECES	REM/SF		BALLARD PITs	SUP099	LOTS 2 & 3 OF SECTION 6 OF THE WADE RIVERSIDE SUBDIVISION, ON BALLARD PROPERTIES AT THE END OF BALLARD LANE WEST OF ITS INTERSECTION WITH COUNTY RD 73, ROBSTOWN	27.8865	-97.683	TOTAL PETROLEUM HYDROCARBONS	1/1/2004	5B	5	E, Q, V3	
NUECES	REM/SF		BRINE SERVICE COMPANY	SUP100	NORTHEAST OF INTERSECTION AT IH-37 AND GOLDSTON ROAD CORPUS CHRISTI, TX 78409	27.814927	-97.508947	AS, CR, CO, MN, PESTICIDES, BTEX, SVOCs, PENTACHLOROPHENOL	12/16/2010	4B	3	E, Q, V3	

TCEQ SFR-56-24 • Joint Groundwater Monitoring and Contamination Report, 2024

COUNTY	DIVISION	NEW	FILE NAME	FILE NUMBER	LOCATION	LATITUDE	LONGITUDE	CONTAMINANTS	DATE	ESC	ASC	DATA QUALITY	5.236
NUECES	WQD/WQAS		BARNEY M DAVIS LLP	WQ0001490000	BARNEY M DAVIS POWER STATION, 4301 WALDRON DR, CORPUS CHRISTI	27.62833	-97.345	CHLORIDE, TDS	12/9/1992	3A	2	E,Q	
OCHILTREE	REM/SF		CITY OF PERRYTON WELL NO 2	SUP103	NW CORNER OF THE INTERSECTION AT N AMHERST ST & SANTA FE AVE, PERRYTON	36.400557	-100.804723	CARBON TETRACHLORIDE	11/12/1990	5B	5	E, Q, V3	
ORANGE	REM/CA		DUPONT SABINE RIVER WORKS	30019	3055 FM 1006, ORANGE	30.056111	-93.753888	PETROLEUM (BTEX), CHLORINATED SOLVENTS	8/1/1987	3A	5	E;Q;V2	
ORANGE	REM/CA		ENTERPRISE PRODUCTS OPERATING PIPELINE ORANGE COUNTY	T3093	1100 LOUISIANA ST STE 1000, HOUSTON	30.043007	-94.026479	PETROLEUM (BTEX), TPH	6/3/2013	2A	5	E;Q	
ORANGE	REM/CA		INVISTA ORANGE WAREHOUSE AND SHOP	97092	5040 FM 1006, ORANGE	30.04849	-93.77559	CHLORINATED SOLVENTS	3/30/2021	2A	2A	E	
ORANGE	REM/CA		MARATHON OIL	T3155	CHILDES, ORANGE	30.076786	-93.726341	SVOCs, VOCs, TPH, METALS	4/7/2014	0A	2A	E	
ORANGE	REM/PST		CAMPBELL GAS & OIL	104670	8628 HIGHWAY 87 N, ORANGE	30.1789	-93.757639	GASOLINE	9/10/1992	5B	2A	E,Q	
ORANGE	REM/PST	*	FASTLANE NO 14	121895	695 W RAILROAD, VIDOR	30.119171	-94.021991	UNKNOWN	7/3/2024	2	2A	E,Q	
ORANGE	REM/PST		FORMER COUNTRY PANTRY 16	121712	3140 TEXAS AVE, BRIDGE CITY	30.051401	-93.814104	GASOLINE	6/6/2023	2	2A	E,Q	
ORANGE	REM/PST		FORMER GOOBERS GROCERY STORE	114754	4480 N MAIN ST, VIDOR	30.189127	-94.021845	UNKNOWN	9/1/1999	2	2A	E,Q	
ORANGE	REM/PST		FUEL RUNNER	121103	1510 TEXAS AVE, BRIDGE CITY	30.030182	-93.836213	GASOLINE	12/29/2020	2	6	E,Q	
ORANGE	REM/PST		HAYNES OIL KEYLOCK	118218	1395 N MAIN ST, VIDOR	30.143933	-94.016847	UNKNOWN	3/19/2001	5B	2A	E,Q	
ORANGE	REM/PST		JR FOOD MART	118104	3190 N MAIN, VIDOR	30.170524	-94.022537	UNKNOWN	4/23/2009	1B	1A	E,Q	
ORANGE	REM/PST		MUSTANG XPRESS 2	121495	6892 FM 1130, ORANGE	30.155014	-93.760616	GASOLINE	7/14/2022	2	6	E,Q	
ORANGE	REM/PST		NORMAN HIGHWAY CONSTRUCTION	114369	3302 WOMACK RD, ORANGE	30.117564	-93.805727	GASOLINE, DIESEL	12/21/1998	2	2A	E,Q	
ORANGE	REM/PST		PARK AVE SERVICE STATION	118342	409 W PARK AVE, ORANGE	30.099106	-93.733056	UNKNOWN	4/16/2010	5B	2A	E,Q	
ORANGE	REM/PST		ZIP TRIP	120859	2190 S MAIN ST, VIDOR	30.095778	-94.006892	UNKNOWN	10/16/2018	5B	2A	E,Q	
ORANGE	REM/SF		SPECTOR SALVAGE YARD	SUP043	S 10TH ST AT POLK, ORANGE	30.086895	-93.74049	CARBON TETRACHLORIDE, CHLOROFORM, PCE, TCE, METHYLENE CHLORIDE	10/17/2001	5B	5	E, Q, V3	
ORANGE	REM/SF		TRIANGLE CHEMICAL CO	SUP039	SH 87 0.5 MI N OF HIGHWAY 62, BRIDGE CITY	30.058289	-93.809215	BENZENE, CHLOROBENZENE, TOLUENE, ETHYLBENZENE, 1,1-DICHLOROETHENE, VINYL CHLORIDE, METHYLENE CHLORIDE	11/22/1987	5B	5	E, Q, V3	
ORANGE	REM/VCP		20 ACRE TRACT VIDOR	2434	1675 TEXLA RD, VIDOR	30.2204	-93.912066	METALS, TPH, PFAS	8/23/2011	0B	1A	E	
PALO PINTO	REM/CA		TXDOT GORDON MAINT	78270	4015 S FM 919, GORDON	32.53641	-98.367553	METALS, TPH, VOCs	9/7/2010	0B	4	E	
PALO PINTO	REM/DCRP		CIRCLE R DRY CLEANER	DC0366	2501 E HUBBARD ST, MINERAL WELLS, TX	32.80949303	-98.09301281	CHLORINATED SOLVENTS	12/9/2022	5B	2A	E	

TCEQ SFR-56-24 • Joint Groundwater Monitoring and Contamination Report, 2024

COUNTY	DIVISION	NEW	FILE NAME	FILE NUMBER	LOCATION	LATITUDE	LONGITUDE	CONTAMINANTS	DATE	ESC	ASC	DATA QUALITY	5.236
PALO PINTO	REM/DCRP		FMR KOUNTRY CLEANERS	DC0154	102 - GARRETT MORRIS PARKWAY	32.81017905	-98.08420798	CHLORINATED SOLVENTS	5/12/2008	5B	2A	E	
PALO PINTO	REM/PST	*	GATEWAY 42	121536	87125 INTERSTATE 20, SANTO	32.611951	-98.10931	DIESEL	7/8/2022	1B	1A	E,Q	
PALO PINTO	REM/PST		GS GAS GROCERY	117244	8161 N HIGHWAY 281, MINERAL WELLS	32.920365	-98.075396	UNKNOWN	5/23/2007	5B	6	E,Q	
PALO PINTO	REM/PST		MAITLEN OIL & GAS	121519	1814 SE 2ND ST, MINERAL WELLS	32.807496	-98.095604	OTHER	7/24/2022	2	6	E,Q	
PALO PINTO	REM/PST		PEADONVILLE STATION	91359	8161 N HIGHWAY 281, MINERAL WELLS	32.920365	-98.075396	GASOLINE	6/24/1987	2	2A	E,Q	
PANOLA	REM/CA		HERBERT TO WASKOM 8 RELEASE	T3168	FROM THE INTERSECTION OF HWY 31 & FM452, PROCEED W ON FM452 FOR 1.53 MILES. TAKE A LEFT ON AN UNNAMED LEASE FOR .35 MILES. THE SITE IS LOCATED WITHIN THE RIGHW OF WAY., DEADWOOD	32.04662	-94.10638	TPH	6/15/2015	1B	3	E	
PANOLA	REM/PST		COTTONS STORE	99243	3307 FM 124 W, BECKVILLE	32.238853	-94.457704	GASOLINE	6/11/1991	2	2A	E,Q	
PANOLA	REM/PST		HUMMADIS FINA	121632	204 S SHELBY ST, CARTHAGE	32.155225	-94.337477	GASOLINE	1/23/2023	5B	1A	E,Q	
PANOLA	REM/PST		SUPER TRACK	121622	1001 E SABINE ST, CARTHAGE	32.158843	-94.321871	GASOLINE	1/30/2023	2	2A	E,Q	
PANOLA	REM/PST		TANK N TOTE	109328	900 W PANOLA ST, CARTHAGE	32.158487	-94.354026	GASOLINE	3/22/1995	1B	1A	E,Q	
PARKER	REM/CA		CHEVRON PIPELINE WEATHERFORD LPG & PRODUCTION	31938	HIGHWAY 1543 1 MILE SO BROCK TX 76087, BROCK	32.673949	-97.93036	VOCS	6/1/1991	2B	5	E	
PARKER	REM/CA		COLUMBIA STREET PLANT	33990	1020 E COLUMBIA ST, WEATHERFORD	32.758333	-97.783333	CHLORINATED SOLVENTS, VOCS	1/23/1998	4A	5	E;Q	
PARKER	REM/CA		PHILIPS COMPONENTS MINERAL WELLS	86065	800 HARVEY RD, MINERAL WELLS	32.788385	-98.05872	CHLORINATED SOLVENTS	2/18/1986	2A	4	E	
PARKER	REM/CA		THIRD STREET PLANT	30117	610 W 3RD ST, WEATHERFORD	32.772222	-97.809166	CHLORINATED SOLVENTS, METALS	3/26/1991	4A	4	E;Q	
PARKER	REM/CA	*	TX DEPT OF TRANSPORTATION - RT-OF-WAY - SPRINGTOWN	T2153	W TX 199 AND ROSS LANE - SPRINGTOWN W TX 199 SPRINGTOWN TX 76082, SPRINGTOWN	32.980339073	-97.797596905	VOCS	2/16/2006	0A	4	E	
PARKER	REM/PST		BIG COUNTRY	121195	3301 FORT WORTH HWY, HUDSON OAKS	32.756325	-97.695789	DIESEL, GASOLINE, UNKNOWN	3/3/2021	2	2A	E,Q	
PARKER	REM/PST		FORMER EASTSIDE SHELL	118253	1004 FORT WORTH HWY, WEATHERFORD	32.758447	-97.782552	UNKNOWN	12/21/2009	5B	2A	E,Q	
PARKER	REM/PST		FT WORTH HWY TEXACO	120138	3201 FORT WORTH HWY, HUDSON OAKS	32.756998	-97.698537	GASOLINE	11/22/2015	2	6	E,Q	
PARKER	REM/PST		PETRO STOPPING CENTER 302	118763	2001 SANTA FE DR, WEATHERFORD	32.738896	-97.765408	UNKNOWN	11/15/2012	2	4	E,Q	

TCEQ SFR-56-24 • Joint Groundwater Monitoring and Contamination Report, 2024

COUNTY	DIVISION	NEW	FILE NAME	FILE NUMBER	LOCATION	LATITUDE	LONGITUDE	CONTAMINANTS	DATE	ESC	ASC	DATA QUALITY	5.236
PARKER	REM/SF		CIRCLE COURT GROUND WATER PLUME	SUP172	117 CIRCLE CT, WILLOW PARK	32.744976	-97.678543	TCE	3/24/2010	5A	2A	E, Q	
PARKER	REM/VCP	*	VAQUERO COMMERCIAL PROPERTY	3325	918 FORT WORTH HWY, WEATHERFORD	32.75841	-97.78327	VOCS	4/23/2024	0B	1A	E	
PARKER	WPD/MSW		CITY OF WEATHERFORD LANDFILL (PRE-SUBTITLE D AND SUBTITLE D)	MSW00047A	2 MILES SW OF CITY LIMITS AND SOUTH OF OLD BROCK ROAD	32.71667099	-97.857498169	MW-14: METALS (NICKEL); MW-18: METALS (THALLIUM); MW-25: METALS (BARIUM)	8/7/2009	2A	2B	E,Q,V2	
PARMER	WQD/WQAS		CARGILL MEAT SOLUTIONS FRIONA	WQ0001350000	4 MI WEST OF FRIONA ON US HWY 60 W	34.6042	-102.761392	NITRATE	11/4/2010	3A	4,5	E,Q	
PECOS	REM/PST		CIRCLE N FOOD STORE NORTH	121692	2975 N STATE HIGHWAY 18, FORT STOCKTON	30.909274	-102.88485	GASOLINE, DIESEL	5/23/2023	2	2A	E,Q	
PECOS	REM/PST		SMITH TRIANGLE	112935	404 W RAILROAD AVE, FORT STOCKTON	30.888492	-102.884221	GASOLINE	1/27/1998	5B	2A	E,Q	
PECOS	REM/PST		SOUTHWEST MARKETERS BULK PLANT	112816	405 W RAILROAD AVE, FORT STOCKTON	30.888492	-102.884221	GASOLINE	12/4/1997	5B	2A	E,Q	
POLK	REM/PST	*	JACKIES STATION & GROCERY	119710	9293 HWY 59 NORTH, LEGGETT	30.820298	-94.870585	GASOLINE	5/28/2015	5B	2A	E,Q	
POLK	REM/PST		LUCKY FOOD MART	119375	100 N HOME ST, CORRIGAN	30.997173	-94.82701	DIESEL, GASOLINE	2/28/2014	2	2A	E,Q	
POLK	REM/PST		SERPAS TEXACO	104158	302 E CHURCH ST, LIVINGSTON	30.710828	-94.930901	UNKNOWN, GASOLINE	8/5/1992	5B	2A	E,Q	
POLK	REM/PST	*	TIMWISE 2101	121737	1600 W CHURCH ST, LIVINGSTON	30.713309	-94.954374	GASOLINE	6/21/2023	1B	1A	E,Q	
POLK	WPD/MSW		POLK COUNTY LANDFILL (PRE-SUBTITLE D AND SUBTITLE D)	MSW01384A	3477 FM 942 W, LEGGETT TX 77350	30.831666946	-94.923057556	MW-4, 7, 19: METALS (ARSENIC, BARIUM, BERYLLIUM, CADMIUM, COBALT, NICKEL)	5/17/2011	2B	2B	E,Q,V2	
POTTER	REM/CA		AMARILLO COPPER REFINERY	30089	7001 N STATE HIGHWAY 136, AMARILLO	35.2825	-101.725	METALS	6/16/2004	3A	5	E	
POTTER	REM/CA		DIAMOND SHAMROCK REFINING AND MARKETING AMARILLO	81663	4200 CLIFFSIDE RD, AMARILLO	35.2661	-101.8872	PETROLEUM (BTEX), TPH	12/1/2000	2A	5	E;Q	
POTTER	REM/CA		FORMERLY TEXACO REFINERY AMARILLO - CHEVRON ENV SERV	30005	315 S GRAND ST, AMARILLO	35.206064	-101.792167	PETROLEUM (BTEX), VOCS, PAHS	12/17/1986	3A	5	E	
POTTER	REM/CA	*	TYSON FRESH MEATS	31455	5000 N FM 1912, AMARILLO	35.258611	-101.642222	OTHER	6/26/2024	2A	2A	E	
POTTER	REM/PST		JEANS ONE STOP	109171	8011 TX-136, AMARILLO	35.2941	-101.700403	GASOLINE	2/3/1995	5B	2A	E,Q	
POTTER	REM/PST		SMITHSON AUTOMOTIVE CENTER	116186	2821 WOLFLIN AVE, AMARILLO	35.192652	-101.868757	UNKNOWN	3/9/2004	5B	2A	E,Q	
POTTER	REM/PST		TONY DEALESSIO III	118467	1601 S WASHINGTON ST, AMARILLO	35.19827	-101.848378	UNKNOWN	9/23/2005	5B	2A	E,Q	
POTTER	REM/PST		TOOT N TOTUM 32	121459	1701 S EASTERN ST, AMARILLO	35.193803	-101.778267	GASOLINE	4/29/2022	2	2A	E,Q	
POTTER	REM/PST		TOOT N TOTUM 37	116091	4206 W IH 40, AMARILLO	35.192091	-101.884539	UNKNOWN	8/24/2004	2	2A	E,Q	

TCEQ SFR-56-24 • Joint Groundwater Monitoring and Contamination Report, 2024

COUNTY	DIVISION	NEW	FILE NAME	FILE NUMBER	LOCATION	LATITUDE	LONGITUDE	CONTAMINANTS	DATE	ESC	ASC	DATA QUALITY	5.236
POTTER	REM/PST	*	TOOT N TOTUM 65	121663	2500 S GEORGIA ST, AMARILLO	35.187231	-101.866731	GASOLINE	4/3/2023	2	2A	E,Q	
POTTER	REM/PST		TOOT N TOTUM FOOD STORES 38	102977	2015 S WESTERN ST, AMARILLO	35.192021	-101.883698	GASOLINE	4/28/1992	5B	2A	E,Q	
POTTER	REM/PST		TOOT N TOTUM FOOD STORES 38	120813	2015 S WESTERN ST, AMARILLO	35.192021	-101.883698	GASOLINE	7/13/2018	2	2A	E,Q	
POTTER	REM/PST		W A INNES ENTERPRISES	102202	10500 IH 40 EAST, AMARILLO	35.193332	-101.707293	UNKNOWN, GASOLINE	2/21/1992	5B	4	E,Q	
POTTER	WPD/MSW		CITY OF AMARILLO LANDFILL (PRE-SUBTITLE D AND SUBTITLE D)	MSW00073A	3 MILES NW OF AMARILLO 2 MILES N INTERSTATE HIGHWAY 40 AT 16250 BEZNER RD IN AMARILLO	35.221111298	-102.02777863	MW-802: VOCS (DICHLORODIFLUOROMET HANE; TCE; PCE); MW-8015: VOCS (TCE); MW-816: METALS (CR, CU, PB, NI, SE); VOCS (TCE); MW-818: METALS (CU, PB, NI)	12/31/2004	2B	2B	E,Q,V2	
POTTER	WQD/WQAS		SOUTHWESTERN PUBLIC SERVICE CO.	WQ0001990000	1.25 MI WEST OF STATE HWY 136, 6 MI NE OF AMARILLO	35.28333	-101.74528	NITRATE, CHLORIDE, SULFATE, TDS	1/1/1978	3B	4,5	E,Q	
POTTER	WQD/WQAS		TYSON FRESH MEATS, INC. - AMARILLO PLANT	WQ0001873000	2 MI NORTH OF PLANT AT 5000 FM1912 AMARILLO 79108	35.287335	-101.64456	NITRATE	11/2/2020	3A	2	E,Q	
RAINS	REM/PST		ABANDONED GAS STATION	116549	1220 W LENNON DR, EMORY	32.886097	-95.780823	UNKNOWN	5/18/2005	5B	2A	E,Q	
RANDALL	REM/DCRP		RHONDAS CLEANRITE CLEANERS	DC0310	2714 SW 34TH AVE, AMARILLO, TX	35.17861171	-101.86706139	CHLORINATED SOLVENTS	6/26/2018	5B	2A	E	
RANDALL	REM/PST		AUTO CONNECTION	120120	2740 SW 45TH AVE, AMARILLO	35.164067	-101.868329	UNKNOWN	9/1/2016	2	2A	E,Q	
RANDALL	REM/PST		CANYON DRIVE FULL SERVICE	95341	4308 CANYON DR, AMARILLO	35.169461	-101.867794	GASOLINE	3/27/1990	5B	2A	E,Q	
RANDALL	REM/PST		REX GRIFFIN	95334	2113 2ND AVE, CANYON	34.98223	-101.919625	GASOLINE	4/9/1990	5B	2A	E,Q	
RANDALL	REM/PST		SUN COUNTRY FOOD MART 541	115551	701 23RD ST, CANYON	34.976566	-101.919002	UNKNOWN	10/21/2002	5B	2A	E,Q	
RANDALL	WPD/MSW		SOUTHWEST LANDFILL TX LP (PRE-SUBTITLE D AND SUBTITLE D)	MSW01663C	1 MILE N OF CANYON CITY LIMITS 2 MILES W OF IH 27 OF BUFFALO STATION ROAD IN RANDALL COUNTY	35.005001068	-101.95527649	MW-8, MW-12, OW-12B, MW-14, MW-17: METALS (COBALT, NICKEL); VOCS (1,1-DCA; CIS-1,2-DCE)	2/1/1996	2B	2B	E,Q,V2	
REAGAN	REM/CA		BIGLAKE SHOP	81161	107 W HIGHWAY 67, BIG LAKE	31.191245	-101.468667	VOCs	5/31/2013	2B	4	E,Q	
REAGAN	REM/PST		KENT KWIK 431	120534	1105 E 2ND ST, BIG LAKE	31.191674	-101.452916	DIESEL	4/24/2018	2	2A	E,Q	
REEVES	REM/PST		FLYING J TRAVEL PLAZA	109493	100 E PINEHURST ST, PECOS	31.401063	-103.486576	GASOLINE, DIESEL	5/12/1995	5B	4	E,Q	
REEVES	REM/PST		FORMER GREYHOUND BUS STATION	119747	202 W 3RD ST, PECOS	31.424958	-103.496594	GASOLINE	6/1/2015	5B	2A	E,Q	
REEVES	REM/PST		PETES CHEVRON 6023	101268	701 S EDDY ST, PECOS	31.418224	-103.502679	GASOLINE	12/6/1991	5B	2A	E,Q	
REEVES	REM/PST		RAULS EASY STOP	120815	801 E 3RD ST, PECOS	31.428566	-103.488144	GASOLINE	6/15/2019	2	2A	E,Q	
REEVES	REM/PST		TRANS PECOS GAS	93354	134 W 3RD ST, PECOS	31.425051	-103.496068	GASOLINE	7/13/1989	5B	2A	E,Q	

TCEQ SFR-56-24 • Joint Groundwater Monitoring and Contamination Report, 2024

COUNTY	DIVISION	NEW	FILE NAME	FILE NUMBER	LOCATION	LATITUDE	LONGITUDE	CONTAMINANTS	DATE	ESC	ASC	DATA QUALITY	5.236
REEVES	REM/PST		WAFER CHEVRON	101820	909 S CEDAR ST, PECOS	31.41964	-103.491976	GASOLINE	2/6/1992	5B	2A	E,Q	
REEVES	REM/PST		WEST TEXAS GAS	102980	1002 S CEDAR ST, PECOS	31.418964	-103.49091	GASOLINE	5/4/1992	2	2A	E,Q	
REFUGIO	REM/CA		NAYLOR OIL	68085	208 1ST ST, REFUGIO	28.307	-97.1517	METALS	3/23/2018	0A	1A	E	
REFUGIO	REM/CA		TRANSCO GAS PIPELINE STATION NO 20 - REFUGIO	T2281	5 NORTH OF REFUGIO ON HWY 183, REFUGIO	28.356644	-97.283985	OTHER	6/6/2008	0B	5	E	
REFUGIO	REM/CA		VALERO ENERGY FORMER COASTAL STATES CRUDE GATHERING	T1774	TOM OCONNOR RANCH NEAR HWY 77 & QUINTANA 7 MI E OF REFUGIO, REFUGIO	28.393858	-97.108988	VOCS, PETROLEUM (BTX)	1/17/2001	0A	5	E	
REFUGIO	REM/CA		WOODSBORO FAMERS COOPERATIVE	T3490	19 LOCKE ST, WOODSBORO	28.237625	-97.332528	OTHER	7/18/2019	2A	2A	E	
REFUGIO	REM/PST		ALAMO TEXACO	93384	201 S ALAMO ST, REFUGIO	28.303914	-97.27515	UNKNOWN	7/12/1989	5B	2A	E,Q	
REFUGIO	REM/PST		CIRCLE K STORE 6979	119930	217 N ALAMO ST, REFUGIO	28.308071	-97.275092	GASOLINE	4/22/2016	2	6	E,Q	
ROBERTS	REM/PST		BAILEY CONOCO SS	96902	101 W COMMERCIAL ST, MIAMI	35.691445	-100.638766	GASOLINE	8/29/1990	5B	4	E,Q	
ROBERTS	REM/PST		IMPACT TO WATER WELL	96931	UNKNOWN IMPACT TO MUNICIPAL WATER WELL, MIAMI	35.691569	-100.640213	GASOLINE	8/20/1990	5B	2A	E,Q	
ROBERTSON	REM/CA		HEARNE MAINTENANCE FACILITY	32643	1401 W BROWN ST, HEARNE	30.863888	-96.601388	CHLORINATED SOLVENTS	7/15/1990	2B	5	E	
ROBERTSON	REM/PST		HERMANS GARAGE	116790	502 MARKET ST, HEARNE	30.87914	-96.593736	GASOLINE	6/28/2001	5B	2A	E,Q	
ROBERTSON	REM/PST	*	OAK GROVE GROCERY	121683	4598 N FM 46, FRANKLIN	31.073153	-96.520273	GASOLINE	5/3/2023	2	2A	E,Q	
ROCKWALL	REM/DCRP		LAKESIDE CLEANERS	DC0352	4210 DALROCK RD, ROWLETT, TX	32.9007526	-96.51759798	CHLORINATED SOLVENTS	2/9/2022	5B	2A	E	
ROCKWALL	REM/PST		EAGLE FOOD BEER & WINE	121581	9400 LAKEVIEW PKWY STE 101, ROWLETT	32.920216	-96.510455	GASOLINE	12/30/2022	2	6	E,Q	
ROCKWALL	REM/PST		ONE STOP 46	119865	715 W RUSK ST, ROCKWALL	32.929424	-96.468031	GASOLINE	1/4/2016	2	2A	E,Q	
ROCKWALL	REM/PST		TXDOT PARCEL 44	121433	9718 STATE HIGHWAY 276, ROYSE CITY	32.898448	-96.297432	GASOLINE, UNKNOWN	2/2/2022	2	2A	E,Q	
RUNNELS	REM/CA		ATLAS AIRFIELD FACILITY S 8 WINTERS	T1642	WINTERS, WINTERS	31.8295	-99.9748	CHLORINATED SOLVENTS	5/10/2005	0A	2A	E,Q;V3	
RUNNELS	REM/PST		RA BAGWELL OIL	111367	12196 US HIGHWAY 67, ROWENA	31.64841	-100.051714	GASOLINE	7/8/1996	5B	2A	E,Q	
RUSK	REM/CA		BOB YOUNG	T3003	LOCATED ON E SIDE OF FORMER RAIL LINE, S SIDE OF WILSON ST, HENDERSON	32.161449	-94.79295	VOCS, OTHER	2/1/2013	0A	4	E	
RUSK	REM/PST		KIRBY OVERTON	112920	1001 S COMMERCE ST, OVERTON	32.266991	-94.979857	GASOLINE	11/10/1997	2	2A	E,Q	
RUSK	REM/PST		SHIRLEYS PIC PAY	96683	FM 840, HENDERSON	32.11875	-94.728936	GASOLINE	9/7/1990	5B	4	E,Q	
RUSK	REM/PST		VELVIN OIL	118630	403 MARTIN LUTHER KING JR DR, HENDERSON	32.158328	-94.793844	UNKNOWN	6/21/2011	2	4	E,Q	

TCEQ SFR-56-24 • Joint Groundwater Monitoring and Contamination Report, 2024

COUNTY	DIVISION	NEW	FILE NAME	FILE NUMBER	LOCATION	LATITUDE	LONGITUDE	CONTAMINANTS	DATE	ESC	ASC	DATA QUALITY	5.236
RUSK	WPD/MSW		EAST TEXAS REGIONAL LANDFILL (PRE-SUBTITLE D AND SUBTITLE D)	MSW01249B	1 MILE E FM 2867 AND FM 840 INTERSECTION N FM 2867 5.5 MILES SE HENDERSON CITY LIMITS	32.12638855	-94.709442139	MW-13: METALS (NICKEL)	3/1/2017	2B	2B	E,Q,V2	
SAN AUGUSTINE	REM/PST		CHAUVINS CORNER PARKWAY PANTRY	119646	18698 FM 1751, BRONSON	31.203005	-94.069428	GASOLINE	3/23/2015	5B	2A	E,Q	
SAN JACINTO	REM/PST	*	BUCKS ONE-STOP	121898	9992 US HIGHWAY 190 E, POINTBLANK	30.770754	-95.176732	GASOLINE	7/18/2024	2	2A	E,Q	
SAN JACINTO	REM/PST		CHAMPION TRAVEL PLAZA	118791	10000 HIGHWAY 59 S, SHEPHERD	30.445239	-95.030273	UNKNOWN	2/21/2012	2	2A	E,Q	
SAN JACINTO	REM/PST		FAST LANE FOOD MART	121526	12660 HIGHWAY 59 S, SHEPHERD	30.411654	-95.049433	GASOLINE	7/29/2022	2	2A	E,Q	
SAN JACINTO	REM/PST		INDIAN CREEK GROCERY & MARINA	120112	4801 FM 224 RD, COLDSPRING	30.641231	-95.140147	GASOLINE	12/6/2016	5B	6	E,Q	
SAN PATRICIO	REM/CA		COASTAL STATES CRUDE GATHERING PORTLAND SITE	39989	INTERSECTION OF FM 1074 & CR 67, PORTLAND	27.8886	-97.4422	PETROLEUM (BTEX)	10/23/1989	0A	5	E	
SAN PATRICIO	REM/CA		CORPUS CHRISTI ALUMINA	96779	4633 STATE HIGHWAY 361, GREGORY	27.884444	-97.260555	METALS	9/24/2018	2B	5	E	
SAN PATRICIO	REM/CA		EI DUPONT DE NEMOURS GREGORY	30018	3 MI SE OF GREGORY ON HWY 361, GREGORY	27.883265	-97.24198	CHLORINATED SOLVENTS, METALS, VOCS	1/1/1976	3B	5	E;Q;V1	
SAN PATRICIO	REM/CA		PORT OF CORPUS CHRISTI AUTHORITY VOESTALPINE TEXAS	T3271	2810 LA QUINTA RD PORTLAND TX 78374 2810 LA QUINTA RD PORTLAND TX 78374, PORTLAND	27.890539	-97.282359	VOCS	3/25/2016	0A	2A	E	
SAN PATRICIO	REM/CA		SAN PATRICIO COUNTY AIRPORT	T0006	AT THE INTERSECTION OF HWY 188 AND HWY 77 IN SAN PATRICIO COUNTY, SINTON	28.041449	-97.545831	PESTICIDES, METALS, HERBICIDES	12/12/2005	3B	4	E;Q	
SAN PATRICIO	REM/PST		BREZINA TIRE SERVICE	113746	101 MCINTYRE AVE, TAFT	27.977176	-97.394798	GASOLINE	12/22/1998	1B	1A	E,Q	
SAN PATRICIO	REM/PST		FORMER STRIPES 9394	120802	2686 MAIN ST, INGLESIDE	27.875493	-97.211698	GASOLINE	5/31/2019	2	2A	E,Q	
SAN PATRICIO	REM/PST		LUCKY STORE 100132	117394	2769 AVENUE B, INGLESIDE	27.878319	-97.212069	UNKNOWN	9/14/2006	2	2A	E,Q	
SAN PATRICIO	REM/PST		STRIPES 2122	120481	204 E SINTON ST, SINTON	28.03647	-97.509008	GASOLINE, DIESEL	2/12/2018	2	2A	E,Q	
SAN PATRICIO	REM/VCP		ELM STREET PARCELS	3265	614 ELM ST, PORTLAND	27.874775	-97.323386	METALS	8/31/2023	0B	2A	E	
SAN PATRICIO	REM/VCP		INGLESIDE ISD TRACT	2548	APPROX 0.5 MI FROM HIGHLAND ST SH361 AND MCCAMPBELL RD, INGLESIDE	27.880439	-97.221205	PETROLEUM (BTEX)	12/19/2012	0B	2A	E	
SAN PATRICIO	REM/VCP		PORT OF CORPUS CHRISTI	2646	S OF RTE 361 APPROX 0.9 MI E OF INTERSECTION OF MAIN ST AND RTE 361, INGLESIDE	27.898333	-97.227222	OTHER	12/20/2017	0B	2A	E	
SAN PATRICIO	REM/VCP		SURE-GROW SOLUTIONS	2419	103 DAVIS RD, TAFT	27.97863	-97.398759	OTHER	7/15/2011	0B	2A	E	

TCEQ SFR-56-24 • Joint Groundwater Monitoring and Contamination Report, 2024

COUNTY	DIVISION	NEW	FILE NAME	FILE NUMBER	LOCATION	LATITUDE	LONGITUDE	CONTAMINANTS	DATE	ESC	ASC	DATA QUALITY	5.236
SAN PATRICIO	WPD/MSW		SINTON LANDFILL (PRE-SUBTITLE D AND SUBTITLE D)	MSW00242A	APPROX 3 MI SW OF SINTON, NW CORNER OF INT FM 1945 AND COUNTY RD 39, SINTON	28.012500763	-97.559173584	MW-1S, 6S, 9A, 9S, 12A, 12B, 12S, 15A, 18S, 19S, 39S: VOCS (1,1-DCA; 1,1-DCE; 1,1,2-TCA; 1,2-DICHLOROBENZENE; 1,4-DICHLOROBENZENE; CIS-1,2-DCE; TRANS-1,2-DCE; BENZENE; CHLOROBENZENE; CHLOROFORM; PCE; TCE; VC); METALS (BA; AS; CR; CO; CU; NI; V)	6/7/1991	2B	4	E,Q,V1,2	
SAN SABA	REM/PST		R R FUEL STOP	120990	604 N 8TH ST, SAN SABA	31.200013	-98.726871	DIESEL, GASOLINE	6/8/2020	2	6	E,Q	
SCURRY	REM/PST		PILOT THOMAS LOGISTICS 8614	120020	205 LUBBOCK HWY, SNYDER	32.742889	-100.927422	DIESEL, GASOLINE	7/7/2016	2	2A	E,Q	
SCURRY	REM/PST	*	UNITED SUPERMARKET 549	121825	3500 COLLEGE AVE, SNYDER	32.706636	-100.918757	GASOLINE	2/13/2024	2	2A	E,Q	*
SCURRY	WPD/MSW		CITY OF SNYDER LANDFILL (PRE-SUBTITLE D AND SUBTITLE D)	MSW01463B	3621 S FM 1673, SNYDER TX 79549 0539	32.669998169	-100.80999756	MW-1: VOCS (ACETONE; CIS-1,2-DICHLOROETHENE); MW-7: VOCS (BENZENE; CHLOROBENZENE; 1,4-DICHLOROBENZENE; CIS-1,2-DICHLOROETHENE; VINYL CHLORIDE)	7/6/2017	2B	4	E,Q,V2	
SHELBY	REM/PST		FORMER ALFORD OIL	100586	500 HURST ST, CENTER	31.794906	-94.189087	GASOLINE	10/2/1991	5B	2A	E,Q	
SHELBY	REM/PST		FORMER GRIFFIN OIL	118417	500 HURST ST, CENTER	31.794906	-94.189087	UNKNOWN	5/31/2010	5B	2A	E,Q	
SHELBY	REM/PST		GRIFFIN OIL	114372	200 MARTIN LUTHER KING DR, CENTER	31.791261	-94.168693	GASOLINE, DIESEL, HYDR FLUID	12/20/1998	5B	2A	E,Q	
SHELBY	REM/PST	*	H AND S DISCOUNT FOODS	121909	705 SHELBYVILLE ST, CENTER	31.793576	-94.172231	GASOLINE	9/6/2024	2	2A	E,Q	
SHELBY	REM/PST	*	RACE WAY FOOD MART	120829	181 US HIGHWAY 96 N, CENTER	31.81717	-94.198778	DIESEL, GASOLINE	8/20/2019	5B	2A	E,Q	
SHELBY	REM/SF		TENAHA WOOD TREATING	SUP087	275 COUNTY ROAD 4382, TEHAHA, TEXAS	31.916633	-94.231511	PENTACHLOROPHENOL, DIOXIN, ARSENIC	7/29/2014	5B	3	E, Q, V3	
SMITH	REM/CA		AMERICAN ECOLOGY	32123	13640 STATE HIGHWAY 155 N, TYLER	32.46083	-95.18	VOCs, CHLORINATED SOLVENTS	10/30/1990	3B	5	E	
SMITH	REM/CA		DELEK TYLER REFINERY	30872	1702 E COMMERCE ST, TYLER	32.3625	-95.28	METALS, TPH, PAHS, SVOCs, VOCs	12/1/1985	3B	5	E	
SMITH	REM/CA		THE TRANE TYLER	30514	6200 TROUP HWY, TYLER	32.289812	-95.254195	CHLORINATED SOLVENTS	4/7/2022	2A	1A	E	
SMITH	REM/DCRP		FITES CLEANERS	DC0134	120 TROUP RD, TYLER	32.32630005	-95.29949998	CHLORINATED SOLVENTS	8/2/2000	5B	2A	E	
SMITH	REM/PST		CHEVRON 4041	120699	13341 I 20 W, TYLER	32.467776	-95.388433	GASOLINE	10/11/2018	2	2A	E,Q	
SMITH	REM/PST		CHEVRON CORNER MARKET	103842	14773 STATE HIGHWAY 110 N, LINDALE	32.482666	-95.52261	DIESEL, GASOLINE	7/10/1992	5B	2A	E,Q	
SMITH	REM/PST		COURESTY MART 3	115913	303 S MAIN ST, WINONA	32.4883	-95.167961	UNKNOWN	8/29/2003	5B	6	E,Q	
SMITH	REM/PST		EAST TEXAS DODGE	121665	236 S BROADWAY AVE, TYLER	32.348281	-95.299943	GASOLINE, UNKNOWN	4/27/2023	2	6	E,Q	
SMITH	REM/PST		FFP NU WAY OIL	119422	1232 E 5TH ST, TYLER	32.332809	-95.285793	GASOLINE	5/14/2014	5B	2A	E,Q	

TCEQ SFR-56-24 • Joint Groundwater Monitoring and Contamination Report, 2024

COUNTY	DIVISION	NEW	FILE NAME	FILE NUMBER	LOCATION	LATITUDE	LONGITUDE	CONTAMINANTS	DATE	ESC	ASC	DATA QUALITY	5.236
SMITH	REM/PST		FORMER BROCKS ALLIED	121554	1505 E ERWIN ST, TYLER	32.350956	-95.282537	GASOLINE	7/26/2022	1B	1A	E,Q	
SMITH	REM/PST		I 20 TRUCK STOP	114680	I 20, GLADEWATER	32.436385	-94.989613	GASOLINE, DIESEL	6/1/1999	2	2A	E,Q	
SMITH	REM/PST		JOHNSON GROCERY STORE	113325	15884 HWY 31 E, TYLER	32.361821	-95.14223	GASOLINE	6/16/1997	5B	2A	E,Q	
SMITH	REM/PST		KENS TEXACO	114781	2425 S SOUTHEAST LOOP 323, TYLER	32.322881	-95.266569	GASOLINE, DIESEL	4/12/1999	2	2A	E,Q	
SMITH	REM/PST		KIDD JONES - WHITEHOUSE	121031	802 STATE HIGHWAY 110 N, WHITEHOUSE	32.239177	-95.229136	UNKNOWN	12/17/2019	2	2A	E,Q	
SMITH	REM/PST		KIDD JONES 4 7E TX 14	121053	3401 S BROADWAY AVE, TYLER	32.311472	-95.300936	GASOLINE	9/21/2020	2	6	E,Q	
SMITH	REM/PST		KIDD JONES LINDALE	116994	303 S MAIN ST, LINDALE	32.51307	-95.4097	UNKNOWN	7/17/2006	2	2A	E,Q	
SMITH	REM/PST		LOOP EAST MOTOR FACILITY	120555	700 S SOUTHEAST LOOP 323, TYLER	32.343179	-95.266698	GASOLINE	7/11/2018	5B	2A	E,Q	
SMITH	REM/PST		MULTI MART 7	114107	401 STATE HIGHWAY 110 N, WHITEHOUSE	32.230657	-95.227586	GASOLINE, DIESEL	12/20/1998	5B	6	E,Q	
SMITH	REM/PST		NU WAY OIL GROCERY	115112	10129 STATE HIGHWAY 64 E, TYLER	32.332061	-95.243354	GASOLINE	8/15/2000	2	2A	E,Q	
SMITH	REM/PST		REGENCY SHELL	121558	5943 S BROADWAY AVE, TYLER	32.284546	-95.305317	GASOLINE	4/22/2022	2	2A	E,Q	
STARR	REM/CA		TXDOT MAINTENANCE RIO GRANDE CITY	F1456	3939 E US HIGHWAY 83, RIO GRANDE CITY	26.373336	-98.800566	SVOCs, VOCs, METALS	3/21/2008	3B	5	E;Q	
STARR	REM/IOP		LOT 2 ST IVES SUBDIVISION	1218	NEC US 83 AND REDWOOD ST, RIO GRANDE CITY	26.369499	-98.79498	MTBE (METHYL TERT-BUTYL ETHER), NAPHTHALENE, METHYLNAPHTHALENE, 2-, METHYLNAPHTHALENE, 1-	11/11/2020		0	E	
STEPHENS	REM/PST		BRECKENRIDGE BULK FACILITY	121245	210 E STEVENSON ST, BRECKENRIDGE	32.761077	-98.897139	GASOLINE	6/30/2021	2	2A	E,Q	
STEPHENS	REM/PST		BRECKENRIDGE BULK PLANT	120531	919 W WALKER ST, BRECKENRIDGE	32.755163	-98.913388	GASOLINE	2/8/2018	2	6	E,Q	
SWISHER	REM/CA		UNITED PETROLEUM TRANSPORT TRUCK SPILL AT I-27 AND MM 77 - T	T2430	I-27 AND MM 77 - TULIA, TULIA	34.582168	-101.794376	PETROLEUM (BTEX)	10/22/2015	0A	5	E;Q	
SWISHER	REM/PST		DIMMITT AGRI INDUSTRIES	109954	HIGHWAY 86 E, TULIA	34.532114	-101.73548	GASOLINE	10/19/1995	5B	2A	E,Q	
SWISHER	REM/PST		ENVIRONMENTAL IMPACT HAPPY	119831	NE 2ND & SE 2ND, HAPPY	34.743004	-101.850186	GASOLINE	6/18/2014	5B	2A	E,Q	
SWISHER	REM/PST		TULIA 66	97453	225 N HIGHWAY 87, TULIA	34.539591	-101.776875	GASOLINE	12/7/1990	5B	4	E,Q	
SWISHER	REM/SF		NORTH EAST 2ND STREET SITE	SUP163	37700 S US HIGHWAY 87, HAPPY	34.745	-101.85333	CARBON TETRACHLORIDE (CTC), 1,2-DIBROMOMETHANE (EDB), 1,2-DICHLOROETHANE (DCA)	11/20/2006	5A	4	E, Q, V3	
TARRANT	REM/CA		109 NW 29TH STREET PARCEL B	T3845	109 NW 29TH ST, FORT WORTH	32.798333	-97.348888	METALS	1/14/2020	2A	2A	E	
TARRANT	REM/CA		ADVANCED GRAPHICS TECHNOLOGIES GRAPEVINE	30346	942 MINTERS CHAPEL RD, GRAPEVINE	32.93028	-97.06472	METALS	9/8/1998	3B	5	E;Q	

TCEQ SFR-56-24 • Joint Groundwater Monitoring and Contamination Report, 2024

COUNTY	DIVISION	NEW	FILE NAME	FILE NUMBER	LOCATION	LATITUDE	LONGITUDE	CONTAMINANTS	DATE	ESC	ASC	DATA QUALITY	5.236
TARRANT	REM/CA		CANTEX 2900	T3854	2900 E RANDOL MILL RD, ARLINGTON	32.748047	-97.056804	TPH	6/13/2023	1B	6C	E	
TARRANT	REM/CA		CITGO ARLINGTON PUMP STATION	82957	3301 S HIGHWAY 157, EULESS	32.808676	-97.09981	TPH, PETROLEUM (BTEX), METALS	6/15/2006	0B	6C	E	
TARRANT	REM/CA		COMBINED SUPPORT MAINT RD	82136	855 E INDUSTRIAL AVE, SAGINAW	32.84808	-97.349434	CHLORINATED SOLVENTS	7/20/2009	0A	5	E;Q	
TARRANT	REM/CA		DETREX ARLINGTON	33533	322 INTERNATIONAL PKWY, ARLINGTON	32.744161	-97.072809	CHLORINATED SOLVENTS	12/10/2001	3A	2A	E	
TARRANT	REM/CA		FORT WORTH ARMY DEPOT FORT WORTH	T1635	FORT WORTH, FORT WORTH	32.7699	-97.2901	METALS, VOCS, SVOCs	11/17/2017	0A	1B	E	
TARRANT	REM/CA		FORT WORTH CONVENTION MECHANICAL FACILITY	T2410	1011 COMMERCE ST, FORT WORTH	32.751108	-97.327222	VOCs	4/25/2017	2A	4	E	
TARRANT	REM/CA		FORT WORTH NAVAL AIR STATION CARSWELL AIR FORCE BASE	65004	1215 DEPOT AVE, NAVAL AIR STATION JRB	32.76868	-97.420736	CHLORINATED SOLVENTS, VOCs, PFAS	11/8/1991	1A	1A	E	
TARRANT	REM/CA		GRAND PRAIRIE ACCESSORY SERVICES	34374	1038 SANTERRE ST, GRAND PRAIRIE	32.773649	-97.049446	CHLORINATED SOLVENTS, METALS	7/12/2002	2A	2B	E	
TARRANT	REM/CA		KENAN TRANSPORT	T2097	2100 BLOCK OF MORNING GLORY AVENUE, FORT WORTH	32.794909	-97.34867	PETROLEUM (BTEX)	3/3/2016	1A	5	E	
TARRANT	REM/CA		LDI METAL WORKS	T3373	2140 S MAIN ST, FORT WORTH	32.719227	-97.327307	METALS	2/2/2017	1A	1A	E	
TARRANT	REM/CA		LIQUITEK ARLINGTON LIQUID WASTE FACILITY	39108	408 113TH ST, ARLINGTON	32.7448	-97.0432	CHLORINATED SOLVENTS	3/11/2011	0A	1B	E	
TARRANT	REM/CA		NATIONAL METAL & SMELTER	39927	210 NW 4TH ST, FORT WORTH	32.762414	-97.337705	CHLORINATED SOLVENTS	6/14/1992	5B	5	E	
TARRANT	REM/CA		OGDEN BULK FUEL FARM	75799	2001 W AIRFIELD DR, DALLAS	32.90785	-97.06974	TPH	1/3/2001	2A	4	E	
TARRANT	REM/CA		PHILLIPS PIPELINE EULESS	31812	12401 CALLOWAY CEMETERY RD, EULESS	32.811111	-97.096111	PETROLEUM (BTEX)	1/30/2001	1B	5	E;Q;V2	
TARRANT	REM/CA		RETAIL STRIP CENTER-FORMER DRY CLEANER TENANT SPACE	T3773	1520 E ABRAM ST, ARLINGTON	32.73533	-97.08751	VOCs	10/13/2022	1B	2B	E	
TARRANT	REM/CA		SARGENT SOWELL GRAND PRAIRIE	30460	1172 107TH ST, GRAND PRAIRIE	32.764772	-97.057483	VOCs	8/10/1980	2C	5	E;Q;V2	
TARRANT	REM/CA		STYROCHEM CANADA MINTON FACILITY	33862	400 MINTON RD, SAGINAW	32.870555	-97.369444	CHLORINATED SOLVENTS	3/8/2014	1A	1B	E	
TARRANT	REM/CA		THE MULHOLLAND PROJECT	T3741	500 AND 5012 JACKSBORO HWY AND 2301 BEVERLY HILLS DR, SANSOM PARK	32.795613	-97.396034	TPH, METALS	4/4/2019	2A	1B	E;Q;V1	
TARRANT	REM/CA		UNION PACIFIC RAILROAD DAVIDSON YARD	T3575	5701 W VICKERY BLVD, FORT WORTH	32.711367	-97.408242	TPH	9/18/2019	0A	3	E	
TARRANT	REM/DCRP		ACE CLEANERS	DC0266	5026 E LANCASTER AVE, FORT WORTH, TX	32.740399	-97.245742	CHLORINATED SOLVENTS	7/21/2015	5B	4	E	
TARRANT	REM/DCRP		BLACKMON CLEANERS	DC0247	1918 BAIDR FARM RD, ARLINGTON, TX	32.76512414	-97.085819	CHLORINATED SOLVENTS	3/19/2014	5B	2A	E	

TCEQ SFR-56-24 • Joint Groundwater Monitoring and Contamination Report, 2024

COUNTY	DIVISION	NEW	FILE NAME	FILE NUMBER	LOCATION	LATITUDE	LONGITUDE	CONTAMINANTS	DATE	ESC	ASC	DATA QUALITY	5.236
TARRANT	REM/DCRP		BOSS CLEANERS	DC0039	4001 W. GREEN OAKS BLVD, ARLINGTON	32.68304305	-97.19484998	CHLORINATED SOLVENTS	3/11/1999	5B	0		
TARRANT	REM/DCRP		BOSS CLEANERS	DC0323	5817 W I-20, ARLINGTON, TX	32.67570645	-97.19675285	CHLORINATED SOLVENTS	1/8/2019	5B	2A	E	
TARRANT	REM/DCRP		COMET CLEANERS	DC0319	2017 8TH AVE, FORT WORTH, TX	32.72160057	-97.34333366	CHLORINATED SOLVENTS	12/4/2018	5B	2A	E	
TARRANT	REM/DCRP		COMET FOSSIL CREEK	DC0169	3300 WESTERN CENTER BLVD	32.86039205	-97.31269598	CHLORINATED SOLVENTS	11/8/2008	5B	4	E	
TARRANT	REM/DCRP		COUSINS CLEANERS	DC0133	4100 W. VICKERY BLVD	32.72720005	-97.37749998	CHLORINATED SOLVENTS	9/17/2007	5B	2A	E	
TARRANT	REM/DCRP		COWBOY CLEANERS	DC0205	1120 EAST BERRY STREET	32.70540913	-97.31276219	CHLORINATED SOLVENTS	4/9/2010	5B	4	E	
TARRANT	REM/DCRP		FISHBURN DRY CLEANERS	DC0298	3325 FAIRFIELD AVE, FORT WORTH, TX	32.72721355	-97.41691529	CHLORINATED SOLVENTS	11/10/2017	5B	2A	E	
TARRANT	REM/DCRP		FMR AGAPE CLEANERS	DC0334	5926 CURZON AVE, FORT WORTH, TX	32.73047263	-97.41288174	CHLORINATED SOLVENTS	5/6/2020	5B	0		
TARRANT	REM/DCRP		FMR COLLINS STREET CLEANERS	DC0036	2131 NORTH COLLINS, ARLINGTON	32.76883305	-97.09544898	CHLORINATED SOLVENTS	8/23/2005	5B	0		
TARRANT	REM/DCRP		FMR DOVE CLEANERS	DC0306	7804 HARWOOD RD, NORTH RICHLAND HILLS, TX	32.84226617	-97.21369127	CHLORINATED SOLVENTS	7/12/2018	5B	0		
TARRANT	REM/DCRP		FMR SELECT CLEANERS	DC0241	1060 N MAIN ST STE 105, EULESS, TX	32.85006717	-97.08165793	CHLORINATED SOLVENTS	7/31/2013	5B	2A	E	
TARRANT	REM/DCRP		FMR TOWN AND COUNTRY CLEANERS	DC0312	5064 DAVIS BLVD, NORTH RICHLAND HILLS, TX	32.83943577	-97.21376951	CHLORINATED SOLVENTS	8/2/2018	5B	0		
TARRANT	REM/DCRP		FORMER A CLEANERS	DC0142	100 NORTH PARK BLVD	32.94038105	-97.10001898	CHLORINATED SOLVENTS	5/30/2008	5B	2A	E	
TARRANT	REM/DCRP		HOLY CLEANERS	DC0230	420 GRAPEVINE HWY STE 114, HURST, TX	32.86632623	-97.17421046	CHLORINATED SOLVENTS	6/28/2013	5B	4	E	
TARRANT	REM/DCRP		HULEN BEND CLEANERS	DC0361	6080 S HULEN ST, STE 740, FORT WORTH, TX	32.65959425	-97.40092885	CHLORINATED SOLVENTS	8/25/2022	5B	2A	E	
TARRANT	REM/DCRP		LYDIA'S CLEANERS	DC0300	9479 HIGHWAY 377 S, BENBROOK, TX	32.66905555	-97.47203541	CHLORINATED SOLVENTS	1/9/2018	5B	4	E	
TARRANT	REM/DCRP		MONARCH LAUNDRY & CLEANERS	DC0292	2828 W LANCASTER AVE, FORT WORTH, TX	32.7476973	-97.35804392	CHLORINATED SOLVENTS	5/19/2017	5B	0		
TARRANT	REM/DCRP		PARK CLEANERS	DC0096	1700 WEST PARK ROW SUITE 120, ARLINGTON	32.72069305	-97.13396698	CHLORINATED SOLVENTS	4/20/2006	5B	2A	E	
TARRANT	REM/DCRP		PARKWAY CENTRAL SHOPPING	DC0033	839 LAMAR BLVD, ARLINGTON	32.76689005	-97.09754198	CHLORINATED SOLVENTS	10/1/2003	5B	4	E	
TARRANT	REM/DCRP		REINO CLEANERS	DC0249	1810 BAIRD FARM RD, ARLINGTON, TX	32.76446852	-97.08579701	CHLORINATED SOLVENTS	5/21/2014	5B	0		
TARRANT	REM/DCRP		THIRTY OAKS SHOPPING CENTER	DC0092	5656 MEADOWBROOK DRIVE, FORT WORTH	32.74542205	-97.23290198	CHLORINATED SOLVENTS	12/14/2007	5B	2A	E	
TARRANT	REM/DCRP		TOWN & COUNTRY	DC0029	630 SOUTH MAIN STREET, GRAPEVINE	32.93476706	-97.07886408	CHLORINATED SOLVENTS	6/1/2005	5B	0		
TARRANT	REM/DCRP		VAL-U CLEANERS	DC0030	1112 N. FIELDER ROAD, ARLINGTON	32.75286105	-97.13230298	CHLORINATED SOLVENTS	11/22/1999	5B	4	E	
TARRANT	REM/DCRP		VILLAGE CUSTOM CLEANERS	DC0185	5205 DAVIS BLVD SUITE J	32.84241305	-97.21490598	CHLORINATED SOLVENTS	2/1/1997	5B	2A	E	

TCEQ SFR-56-24 • Joint Groundwater Monitoring and Contamination Report, 2024

COUNTY	DIVISION	NEW	FILE NAME	FILE NUMBER	LOCATION	LATITUDE	LONGITUDE	CONTAMINANTS	DATE	ESC	ASC	DATA QUALITY	5.236
TARRANT	REM/DCRP		WJ INVESTORS PROPERTY	DC0221	5237 DAVIS BLVD , NORTH RICHLAND HILLS, TX	32.84323006	-97.21515717	CHLORINATED SOLVENTS	2/10/2011	5B	0		
TARRANT	REM/IOP		1170 107TH STREET	1157	1170 107TH ST GRAND PRAIRIE TX 75050, GRAND PRAIRIE	32.76555	-97.05744	ETHYL BENZENE, TOLUENE, XYLENES	12/13/2016		0	E	
TARRANT	REM/IOP		7724 MAPLEWOOD AVENUE	1276	7724 MAPLEWOOD AVE, NORTH RICHLAND HILLS	32.838572	-97.215201	TRICHLOROETHYLENE, TETRACHLOROETHYLENE	1/31/2023		6C	E	
TARRANT	REM/IOP	*	CARRIAGE HILL AT CARRIAGE PARK APARTMENTS	1285	1600 JONES DR, ARLINGTON	32.720833	-97.134444	TETRACHLOROETHYLENE, TRICHLOROETHYLENE	12/15/2022		6C	E	
TARRANT	REM/IOP		FORMER DALTON OIL PROPERTY	1216	323 W NORTHWEST HWY, GRAPEVINE	32.940833	-97.080277	DICHLOROETHYLENE, CIS-1,2-, TRICHLOROETHYLENE, TETRACHLOROETHYLENE	8/5/2021		0	E	
TARRANT	REM/IOP		FWISD DEEN ROAD	1193	3170 DEEN RD, FORT WORTH	32.810472	-97.32302	DICHLOROETHYLENE, CIS-1,2-, DICHLOROETHYLENE, TRANS-1,2-, TRICHLOROETHYLENE, BENZENE, TETRACHLOROETHYLENE	4/20/2020		0	E	
TARRANT	REM/IOP		SS REGGIS COURT	1232	3954 REGGIS CT, FORT WORTH	32.821266	-97.058565	MTBE (METHYL TERT-BUTYL ETHER), TRICHLOROETHYLENE, TETRACHLOROETHYLENE	10/23/2014		6C	E	
TARRANT	REM/PST		2000 FOOD STORE	121681	1900 S COOPER ST, ARLINGTON	32.715129	-97.114954	GASOLINE	4/26/2023	2	6	E,Q	
TARRANT	REM/PST		7 ELEVEN 25299	120761	700 W INTERSTATE 20, ARLINGTON	32.677073	-97.115195	GASOLINE	4/26/2018	2	2A	E,Q	
TARRANT	REM/PST		7 ELEVEN STORE 24382	121013	8521 WEST FWY # 80, FORT WORTH	32.723893	-97.465325	GASOLINE	10/23/2019	2	2A	E,Q	
TARRANT	REM/PST		7-ELEVEN STORE 33282	120674	8101 MATLOCK RD, ARLINGTON	32.614211	-97.116684	GASOLINE	10/10/2017	2	2A	E,Q	
TARRANT	REM/PST		ALLIED WASTE SERVICES OF FORT WORTH	121387	6100 ELLIOTT REEDER RD, FORT WORTH	32.779015	-97.255424	DIESEL	12/27/2021	2	6	E,Q	
TARRANT	REM/PST	*	AUTOMATED FUELING 84	121834	2509 MINNIS DR, HALTOM CITY	32.797993	-97.245576	GASOLINE, DIESEL	2/21/2024	1B	1A	E,Q	
TARRANT	REM/PST	*	AZLE EZ STOP	120532	1101 BOYD RD, AZLE	32.913161	-97.544104	DIESEL, GASOLINE	3/28/2018	5B	2A	E,Q	
TARRANT	REM/PST		BRENNAN SERVICE CENTER	95012	2500 BRENNAN AVE, FORT WORTH	32.788053	-97.327918	DIESEL, GASOLINE	1/18/1990	2	2A	E,Q	
TARRANT	REM/PST		BUSTERS STOP & SHOP	121568	4333 WICHITA ST, FORT WORTH	32.700357	-97.279798	DIESEL, GASOLINE	10/5/2022	2	2A	E,Q	
TARRANT	REM/PST		CARTERS COUNTRY STORE	117865	14520 FM 730 N, AZLE	32.991987	-97.543209	UNKNOWN	8/25/2008	2	2A	E,Q	
TARRANT	REM/PST		CIRCLE K STORE 2742249	121409	4002 S GREAT SOUTHWEST PKWY, GRAND PRAIRIE	32.674506	-97.04488	GASOLINE	3/4/2022	2	2A	E,Q	
TARRANT	REM/PST		CITY FORT WORTH WATER SERVICE CENTE	104539	2201 W DAGGETT AVE, FORT WORTH	32.741993	-97.350137	KEROSENE, DIESEL	8/26/1992	2	2A	E,Q	
TARRANT	REM/PST		CITY OF ARLINGTON FLEET SERVICE	119900	1015 W MAIN ST, ARLINGTON	32.737472	-97.120526	GASOLINE, DIESEL	11/30/2015	2	2A	E,Q	

TCEQ SFR-56-24 • Joint Groundwater Monitoring and Contamination Report, 2024

COUNTY	DIVISION	NEW	FILE NAME	FILE NUMBER	LOCATION	LATITUDE	LONGITUDE	CONTAMINANTS	DATE	ESC	ASC	DATA QUALITY	5.236
TARRANT	REM/PST	*	COOKS SHELL MART	121735	1401 COOKS LN, FORT WORTH	32.758842	-97.182743	GASOLINE	8/18/2023	1B	1A	E,Q	
TARRANT	REM/PST		DAIRY MART 7	120755	5529 JAMES AVE, FORT WORTH	32.666336	-97.344679	UNKNOWN	4/24/2019	2	2A	E,Q	
TARRANT	REM/PST		DAIRY MART 7	121752	5529 JAMES AVE, FORT WORTH	32.666336	-97.344679	GASOLINE	8/8/2023	2	2A	E,Q	
TARRANT	REM/PST	*	DISCOUNT SELF SERVICE 1	121806	5109 BROADWAY AVE, HALTOM CITY	32.809894	-97.272242	GASOLINE	1/22/2024	1B	1A	E,Q	
TARRANT	REM/PST		EZCO	118815	311 E NORTHSIDE DR, FORT WORTH	32.777557	-97.343943	UNKNOWN	12/2/2011	2	2A	E,Q	
TARRANT	REM/PST		FORMER ANGLIN FOOD STORE - TXDOT PARCEL 32	121541	4724 SE LOOP 820, FOREST HILL	32.660904	-97.252887	GASOLINE	7/22/2022	2	6	E,Q	
TARRANT	REM/PST		FORMER KWIK STOP	121085	455 NORTHWEST PKWY, AZLE	32.898662	-97.544595	GASOLINE	8/11/2020	2	2A	E,Q	
TARRANT	REM/PST		FORMER STEP IN CUT RATE	116679	2725 LONESOME DOVE RD, SOUTHLAKE	32.977604	-97.126844	UNKNOWN	12/23/2004	5B	2A	E,Q	
TARRANT	REM/PST		FOUR STAR CITGO 4	109709	500 N LAS VEGAS TRL, WHITE SETTLEMENT	32.766332	-97.468582	GASOLINE	7/11/1995	2	2A	E,Q	
TARRANT	REM/PST		FUNKY TOWN FOOD MART	120790	4800 WICHITA ST, FORT WORTH	32.692426	-97.280719	GASOLINE, DIESEL	5/6/2019	2	2A	E,Q	
TARRANT	REM/PST	*	GRAPEVINE MARKET 2	121317	1414 N DOVE RD, GRAPEVINE	32.95437	-97.090472	GASOLINE	9/14/2021	2	2A	E,Q	
TARRANT	REM/PST		JONES TEXACO	97616	1106 W NORTHWEST HWY, GRAPEVINE	32.941368	-97.086692	UNKNOWN	1/3/1991	5B	2A	E,Q	
TARRANT	REM/PST	*	KINNEYS FOOD STORE	121393	3200 S COOPER ST, ARLINGTON	32.693147	-97.127758	GASOLINE	11/4/2021	2	2A	E,Q	
TARRANT	REM/PST		KOLD SPOT 4	118354	7305 RENDON BLOODWORTH RD, MANSFIELD	32.575041	-97.203665	UNKNOWN	4/12/2010	2	6	E,Q	
TARRANT	REM/PST		LEACHMANS	121610	234 N UNIVERSITY DR, FORT WORTH	32.761789	-97.360805	GASOLINE	1/10/2023	2	2A	E,Q	
TARRANT	REM/PST		LSG SKY CHEFS INTERNATIONAL KITCHEN	121216	2120 W 33RD ST, DALLAS	32.870952	-97.044581	GASOLINE	5/17/2021	2	2A	E,Q	
TARRANT	REM/PST		M & N FOOD MART	116327	5021 MANSFIELD HWY, FOREST HILL	32.668924	-97.248163	UNKNOWN	10/22/2004	2	2A	E,Q	
TARRANT	REM/PST	*	MEACHAM MART	121863	2529 MEACHAM BLVD, FORT WORTH	32.824825	-97.31381	DIESEL, GASOLINE	4/16/2024	2	6	E,Q	
TARRANT	REM/PST		P & P MART	119983	317 W KENNEDALE PKWY, KENNEDALE	32.650109	-97.225363	UNKNOWN	4/6/2016	2	2A	E,Q	
TARRANT	REM/PST	*	PARCEL 20 8002166	110909	798 W MANSFIELD HWY, KENNEDALE	32.658411	-97.233297	DIESEL, KEROSENE, GASOLINE	4/29/1996	5B	2A	E,Q	
TARRANT	REM/PST	*	PAYLESS TOWN MART	121819	110 W SOUTHLAKE BLVD, SOUTHLAKE	32.941991	-97.151381	GASOLINE	11/22/2023	2	6	E,Q	
TARRANT	REM/PST		QUICK TRACK 16	120313	4624 E FM 1187, BURLESON	32.579316	-97.263124	GASOLINE	6/30/2017	2	2A	E,Q	
TARRANT	REM/PST		QUICKWAY FOOD MART	121079	14134 HIGHWAY 377 S, BENBROOK	32.617862	-97.536486	GASOLINE, DIESEL	10/29/2020	2	2A	E,Q	

TCEQ SFR-56-24 • Joint Groundwater Monitoring and Contamination Report, 2024

COUNTY	DIVISION	NEW	FILE NAME	FILE NUMBER	LOCATION	LATITUDE	LONGITUDE	CONTAMINANTS	DATE	ESC	ASC	DATA QUALITY	5.236
TARRANT	REM/PST	*	QUIK FILL MART	121886	1207 HIGHWAY 157 N, MANSFIELD	32.579854	-97.150296	DIESEL, GASOLINE	5/29/2024	1B	1A	E,Q	
TARRANT	REM/PST		RED CARPET CAR WASH	121706	5829 CURZON AVE, FORT WORTH	32.729623	-97.411148	GASOLINE	8/9/2022	2	2A	E,Q	
TARRANT	REM/PST		RIVERCREST GAS & SERVICE	121532	4621 CAMP BOWIE BLVD, FORT WORTH	32.739704	-97.388605	DIESEL	3/22/2022	2	6	E,Q	
TARRANT	REM/PST		SEMINARY FOOD MART	121001	300 E SEMINARY DR, FORT WORTH	32.683921	-97.323157	GASOLINE	7/20/2020	1B	1A	E,Q	
TARRANT	REM/PST		SPEEDY BEE	111761	12201 RENDON RD, BURLESON	32.579519	-97.241302	GASOLINE	9/26/1996	5B	6	E,Q	
TARRANT	REM/PST		WATER SERVICE CENTER	120491	2201 W DAGGETT AVE, FORT WORTH	32.741993	-97.350137	GASOLINE	3/13/2018	2	2A	E,Q	
TARRANT	REM/PST		WORTH OIL 9724	114626	500 N LAS VEGAS TRL, WHITE SETTLEMENT	32.766332	-97.468582	UNKNOWN	10/27/2000	2	2A	E,Q	
TARRANT	REM/SF		AIR FORCE PLANT 4 - GENERAL DYNAMICS	SUP094	1 LOCKHEED BLVD, FORT WORTH	32.778945	-97.451673	TCE, PCE, VINYL CHLORIDE, 1,2-DICHLOROETHENE (CIS & TRANS), CHROMIUM, PFAS	11/1/1983	4B	5	E, Q V3	
TARRANT	REM/SF		SANDY BEACH ROAD GROUND WATER PLUME	SUP143	GENERAL AREA OF 1713 PELICAN OVAL. THE PLUME IS CENTERED ALONG SANDY BEACH RD AT THE INTERSECTION OF ALLISON AVE, PELICAN BAY	32.928596	-97.529652	TCE, CIS 1,2-DCE	3/17/2004	5A	5	E,Q,V3	
TARRANT	REM/VCP		1205 AVENUE H BUILDING	3212	1205 AVENUE H, GRAND PRAIRIE	32.762505	-97.044333	CHLORINATED SOLVENTS, TPH, VOCS	2/18/2022	0B	5	E	
TARRANT	REM/VCP		1801 109TH STREET GRAND PRAIRIE PROPERTY	3163	1801 109TH ST, GRAND PRAIRIE	32.777782	-97.053538	CHLORINATED SOLVENTS	2/4/2020	0A	1A	E	
TARRANT	REM/VCP		2201 BRENNAN AVENUE INDUSTRIAL	3296	2201 BRENNAN AVE, FORT WORTH	32.790217	-97.32996	TPH, VOCS	5/5/2023	0B	2A	E	
TARRANT	REM/VCP		2801 E PARK ROW DRIVE PROPERTY	3202	2801 E PARK ROW DR, ARLINGTON	32.7214	-97.059423	CHLORINATED SOLVENTS, VOCS	9/16/2019	0B	1B	E	
TARRANT	REM/VCP	*	AUTO SALES BUILDINGS	3321	2312 2314 2400 2424 E LANCASTER AVE FORT WORTH TX 76103, FORT WORTH	32.744538376	-97.292874705	METALS,TPH, VOCS,	6/13/2024	0B	2A	E	
TARRANT	REM/VCP		BELL TEXTRON PLANT 1	18	1700 N HWY 360, GRAND PRAIRIE	32.775833	-97.05888	CHLORINATED SOLVENTS	11/1/1996	0B	4	E	
TARRANT	REM/VCP		CHEMICAL PACKAGING	1417	3800 E RANDOL MILL RD, ARLINGTON	32.7503	-97.04	CHLORINATED SOLVENTS, VOCS	11/28/2001	0B	5	E	
TARRANT	REM/VCP		COMMERCIAL PROPERTY AT 1201 E AVENUE H	3083	1201 E AVE H, GRAND PRAIRIE	32.762444	-97.045278	VOCS	6/10/2020	0B	2A	E	
TARRANT	REM/VCP	*	DEEN ROAD VCP	3339	3428 DEEN RD, FORT WORTH	32.805852	-97.324666	CHLORINATED SOLVENTS, TPH, VOCS	8/20/2024	0B	1A	E	
TARRANT	REM/VCP		EPG GALVEZ TRACTS	3140	3209 3220 3300 GALVEZ AVE AND 100 COVELO AVE, FORT WORTH	32.76293	-97.29924	METALS	12/10/2020	0B	1A	E	

TCEQ SFR-56-24 • Joint Groundwater Monitoring and Contamination Report, 2024

COUNTY	DIVISION	NEW	FILE NAME	FILE NUMBER	LOCATION	LATITUDE	LONGITUDE	CONTAMINANTS	DATE	ESC	ASC	DATA QUALITY	5.236
TARRANT	REM/VCP		EXPLORER PIPELINE ARLINGTON	2275	1000-1200 BLOCK OF WEST RD TO SIX FLAGS, ARLINGTON	32.75683	-97.12076	VOCS	8/5/2009	0B	5	E	
TARRANT	REM/VCP	*	FORMER CLARY FACILITY	3238	1801 1805 S GREAT SOUTHWEST PKWY, GRAND PRAIRIE	32.719702	-97.042349	CHLORINATED SOLVENTS	11/20/2023	0B	1A	E	
TARRANT	REM/VCP		FORMER HONEYWELL ELECTRONIC CHEMICALS MANSFIELD SITE	3306	100 HIGHWAY 287 N, MANSFIELD	32.56174	-97.1129	METALS	8/29/2022	0B	2B	E	
TARRANT	REM/VCP		FORMER XEROX FACILITY	3151	630 106TH ST, ARLINGTON	32.752295	-97.059423	CHLORINATED SOLVENTS, TPH	6/1/2021	0B	1B	E	
TARRANT	REM/VCP		FORT WORTH GEAR AND AXLE	3264	3409 3412 3413 AND 3417 KELLI COURT, FORT WORTH	32.80687	-97.3189	CHLORINATED SOLVENTS	2/21/2023	0B	1A	E	
TARRANT	REM/VCP		FORT WORTH RIFLE AND PISTOL CL	788	1950 SILVER CREEK ROAD RIFLE RANGE, FORT WORTH	32.7875	-97.4875	METALS	2/19/2008	0B	2A	E	
TARRANT	REM/VCP		GREAT SW PARKWAY PROPERTY	3309	1922 N GREAT SOUTHWEST PKWY, GRAND PRAIRIE	32.780992	-97.045873	VOCS	8/23/2023	0B	3	E	*
TARRANT	REM/VCP	*	HURST INDUSTRIAL PROPERTY	3347	301 W HURST BLVD, HURST	32.808611	-97.173888	TPH, VOCS	10/15/2024	0B	1A	E	*
TARRANT	REM/VCP		MANSFIELD LAND 7.1163 ACRE PROPERTY	3245	1502 FM ROAD 157 MANSFIELD TX 76063-3917, MANSFIELD	32.588837	-97.148961	CHLORINATED SOLVENTS, VOCS	9/13/2022	0B	5	E	
TARRANT	REM/VCP		NEC OF NORTH MAIN & NE 4TH STREET	3291	424 500 508 512 520 522 AND 524 NORTH MAIN STREET, FORT WORTH	32.764421	-97.337249	CHLORINATED SOLVENTS	10/21/2003	0B	6A	E	
TARRANT	REM/VCP	*	ONCOR - 300 E 6TH ST	3304	300 E 6TH ST, FORT WORTH	32.753894	-97.32823	OTHER	9/11/2023	0B	0	E	
TARRANT	REM/VCP		PARKER PRODUCTS	3003	2724 2725 2729 AND 2737 TILLAR ST, FORT WORTH	32.760212	-97.355795	CHLORINATED SOLVENTS	5/14/2019	0B	1A	E	
TARRANT	REM/VCP		PEP BOYS 720	1827	4621 E LANCASTER, FORT WORTH	32.741668	-97.254299	CHLORINATED SOLVENTS, TPH, VOCS	6/23/2005	0B	3	E	
TARRANT	REM/VCP		RANDOL MILL RD PROPERTY	3161	3200 E RANDOL MILL RD, ARLINGTON	32.74804	-97.051021	CHLORINATED SOLVENTS	1/14/2002	0B	2A	E	
TARRANT	REM/VCP		RANDOL MILL TRACT	3233	3101 3103 3105 3109 E RANDOL MILL RD, ARLINGTON	32.749625	-97.052281	OTHER	6/14/2022	0B	1A	E	
TARRANT	REM/VCP	*	SOUTH FREEWAY SOUTH TRACT	3181	5921 SOUTH FREEWAY AND 5933 SOUTH FREEWAY, FORT WORTH	32.660744	-97.317242	METALS, TPH	3/28/2024	0B	2A	E	
TARRANT	REM/VCP		TEXAS STAR PROPERTY	3237	11450 TRINITY BLVD, EULESS	32.80979	-97.12048	VOCS	7/29/2022	0B	4	E	
TARRANT	REM/VCP		THE FOUNDRY AP FW	3243	200 212 CARROLL ST AND 2708 2709 WEISENBERGER ST, FORT WORTH	32.7575	-97.355	VOCS, SVOCS, METALS	9/27/2022	0B	2B	E	

TCEQ SFR-56-24 • Joint Groundwater Monitoring and Contamination Report, 2024

COUNTY	DIVISION	NEW	FILE NAME	FILE NUMBER	LOCATION	LATITUDE	LONGITUDE	CONTAMINANTS	DATE	ESC	ASC	DATA QUALITY	5.236
TARRANT	REM/VCP		TXU NORTH MAIN METALS RECYCLING SITE	2841	210 NW 4TH ST, FORT WORTH	32.762222	-97.338333	CHLORINATED SOLVENTS, VOCS, METALS	10/28/2016	0B	5	E	
TARRANT	REM/VCP	*	VACANT RESIDENTIAL LOT	3336	1009 EVANS AVE, FORT WORTH	32.734375	-97.31874	OTHER	10/21/2022	0B	2A	E	
TARRANT	REM/VCP		VAN WATERS ROGERS - GRAND PRAIRIE	419	1102 AVENUE R, GRAND PRAIRIE	32.782832	-97.048329	PETROLEUM (BTEX), CHLORINATED SOLVENTS	1/30/1997	0B	5	E	
TARRANT	REM/VCP	*	WEDGEWOOD SQUARE SHOPING CENTER	3317	3736 ALTAMESA BLVD, FORT WORTH	32.651461	-97.374672	TPH, CHLORINATED SOLVENTS	6/14/2024	0B	2A	E	
TARRANT	REM/VCP		WOODLANDS WEST SHOPPING CENTER	1352	2725 W PARK ROW DR, ARLINGTON	32.7219	-97.1497	CHLORINATED SOLVENTS	5/30/2001	0B	5	E	
TARRANT	WPD/MSW		CITY OF ARLINGTON LANDFILL (PRE-SUBTITLE D AND SUBTITLE D)	MSW00358B	APPROXIMATELY 2.5 MILES N OF DFW TURNPIKE W FM 157 AND SW INTERSECTION WITH CRIP RAILROAD	32.807498932	-97.101387024	MW-3: VOCS (CIS-1,2-DICHLOROETHYLENE)	12/31/2004	2A	2B	E,Q,V2	
TARRANT	WPD/MSW		CITY OF FORT WORTH SE LANDFILL (PRE-SUBTITLE D AND SUBTITLE D)	MSW00218C	6288 SALT RD FOREST HILL, TX 76140-1519	32.651386261	-97.234443665	MW-2: VOCS (BENZENE; CHLOROBENZENE; 1,4-DICHLOROBENZENE)	11/24/2020	2B	2B	E,Q,V2	
TARRANT	WPD/MSW		LAIDLAW FORT WORTH LANDFILL (PRE-SUBTITLE D ONLY)	MSW00464A	300 FEET S STATE HIGHWAY 12 1.4 MILE N OF ELLIOTT REEDER ROAD IN FORT WORTH HALTOM CITY	32.786670685	-97.243331909	MW-9: VOCS (CHLOROBENZNE; 1,2-DICHLOROBENZENE; 1,4-DICHLOROBENZNE); MW-103: VOCS (CHLOROBENZNE)	12/31/2005	2B	2B	E,Q,V2	
TARRANT	WPD/MSW		MILL CREEK LANDFILL (PRE-SUBTITLE D AND SUBTITLE D)	MSW00208A	SOUTH OF FM 1886 & SILVER CREEK RD, 3.5 MI W SH 199	32.819999695	-97.529998779	MW-3C, 4C: METALS (ARSENIC); VOCS (CHLOROBENZENE; CIS-1,2-DICHLOROETHYLENE; 1,4-DICHLOROBENZENE)	5/20/1999	2B	4	E,Q,V2	
TAYLOR	REM/CA		DYESS AIR FORCE BASE ABILENE	64003	710 3RD ST, DYESS AFB	32.4186	-99.8197	VOCs, PFAS	2/11/1988	3A	5	E,Q;V3	
TAYLOR	REM/PST		ALLSUPS 102228	121419	601 GRAHAM ST, TUSCOLA	32.20929	-99.798067	DIESEL, GASOLINE	12/29/2021	2	2A	E,Q	
TAYLOR	REM/PST		BERRYS DISCOUNT WAREHOUSE	116247	1901 N TREADAWAY, ABILENE	32.472062	-99.726035	UNKNOWN	7/21/2004	5B	2A	E,Q	
TAYLOR	REM/PST		CHILLERZ 10 - HOP-IN 430458	121352	1433 S WILLIS ST, ABILENE	32.431084	-99.763566	DIESEL, GASOLINE	12/8/2021	2	2A	E,Q	
TAYLOR	REM/PST		GOOD TIME AUTOS	121258	1243 S 1ST ST, ABILENE	32.448476	-99.737119	GASOLINE	9/1/2021	5B	6	E,Q	
TAYLOR	REM/PST		VIEW MALL	121167	9150 US HIGHWAY 277 S, ABILENE	32.339181	-99.890639	DIESEL, GASOLINE	2/8/2021	5B	2A	E,Q	
TERRY	REM/PST		BROWNFIELD POWER LIGHT PLANT	92823	121 N 7TH ST, BROWNFIELD	33.179783	-102.283097	DIESEL	3/27/1989	5B	4	E,Q	
TERRY	REM/PST		FOOD PLAZA 211	110182	101 N 1ST ST, BROWNFIELD	33.179431	-102.27552	GASOLINE	12/18/1995	5B	2A	E,Q	
TITUS	REM/CA		AEP - WELSH POWER PLANT	31086	1187 COUNTY ROAD 4865, PITTSBURG	33.055279	-94.840182	PETROLEUM (BTEX), METALS	3/31/1994	2B	5	E,Q	
TITUS	REM/CA		MONTICELLO STEAM ELECTRIC STATION	30081	8MI SW OF MT PLEASANT ON FM 127, MOUNT PLEASANT	33.08	-95.04	METALS, OTHER	2/15/2001	0A	5	E,Q	

TCEQ SFR-56-24 • Joint Groundwater Monitoring and Contamination Report, 2024

COUNTY	DIVISION	NEW	FILE NAME	FILE NUMBER	LOCATION	LATITUDE	LONGITUDE	CONTAMINANTS	DATE	ESC	ASC	DATA QUALITY	5.236
TITUS	REM/PST		BILLY CRAIG SERVICE CENTER	121744	214 W 1ST ST, MT PLEASANT	33.157027	-94.970191	GASOLINE, DIESEL	2/9/2023	2	2A	E,Q	
TITUS	REM/PST		PARADISE QUICK STOP 16	121644	2011 N JEFFERSON AVE, MT PLEASANT	33.177172	-94.970802	GASOLINE	2/9/2023	2	2A	E,Q	
TITUS	REM/PST		WINFIELD TRUCK STOP	113324	IH 30, WINFIELD	33.162232	-95.111343	GASOLINE	5/16/1997	5B	6	E,Q	
TITUS	REM/VCP		DORCHESTER REFINERY - SEMCRUDE	2041	1700 BLOCK OF W 1ST ST, MOUNT PLEASANT	33.15	-94.99	VOCS	3/27/2007	0B	5	E	
TITUS	REM/VCP		DORCHESTER REFINING	2010	1700 BLOCK OF W 1ST ST, MOUNT PLEASANT	33.15	-94.99	METALS, SVOCs, TPH, PFAS	2/5/2007	0B	2A	E	
TITUS	WPD/MSW		PLEASANT OAKS LANDFILL (PRE-SUBTITLE D AND SUBTITLE D)	MSW00797B	3.8 MI SW OF TITUS COUNTY 1467 FT S OF INTXN FM 127 & CR	33.118053436	-95.013885498	MW-3: VOCS (CHLOROBENZENE)	7/6/2022	2B	2B	E,Q,V2	
TOM GREEN	REM/CA		CONCHO COLLISION BODY SHOP	T3635	1909 W BEAUREGARD AVE, SAN ANGELO	31.45246	-100.46065	METALS, VOCS, SVOCs	9/24/2020	0A	6C	E	
TOM GREEN	REM/CA		ETHICON SAN ANGELO	31078	3348 PULLIAM ST, SAN ANGELO	31.47417	-100.38889	CHLORINATED SOLVENTS	2/11/1998	0A	5	E;Q	
TOM GREEN	REM/CA		GOODFELLOW AIR FORCE BASE SAN ANGELO	64004	460 KEARNEY BLVD, GOODFELLOW AFB	31.4319	-100.4108	METALS, CHLORINATED SOLVENTS, VOCS, PFAS	3/1/2002	0A	5	E	
TOM GREEN	REM/IOP		CONCHO COLLISION CENTER	1233	1909 W BEAUREGARD AVE, SAN ANGELO	31.452507	-100.46076	MTBE (METHYL TERT-BUTYL ETHER)	11/10/2020		0	E	
TOM GREEN	REM/PST		ENVIRONMENTAL IMPACT - SAN ANGELO	121555	1803 PULLIAM ST, SAN ANGELO	31.470445	-100.409206	GASOLINE	11/1/2022	2	2A	E,Q	
TOM GREEN	REM/PST	*	ENVIRONMENTAL IMPACT - W BEAUREGARD AVE & S TYLER ST	121757	W BEAUREGARD AVE & S TYLER ST, SAN ANGELO	31.452783	-100.461315	GASOLINE	11/6/2020	5B	2A	E,Q	
TOM GREEN	REM/PST		GOODYEAR PROVING GROUNDS	120872	11570 N US HIGHWAY 277, SAN ANGELO	31.603804	-100.346584	DIESEL	12/11/2019	2	6	E,Q	
TOM GREEN	REM/PST		HARGRAVES	119817	1636 PULLIAM ST, SAN ANGELO	31.471	-100.411574	GASOLINE	9/30/2015	2	2A	E,Q	
TOM GREEN	REM/PST		STRIPES 38	121666	1733 PULLIAM ST, SAN ANGELO	31.470304	-100.409935	GASOLINE	3/29/2023	1B	1A	E,Q	
TOM GREEN	REM/PST		TOWN COUNTRY 145	113443	1821 N BRYANT BLVD, SAN ANGELO	31.476397	-100.453756	GASOLINE	9/9/1998	5B	2A	E,Q	
TOM GREEN	REM/PST		WEST TEXAS GAS SAN ANGELO WAREHOUSE 210100	109976	4006 S CHADBOURNE ST, SAN ANGELO	31.424255	-100.419569	DIESEL, OTHER, GASOLINE	10/27/1995	2	2A	E,Q	
TOM GREEN	REM/VCP		DARLING INTERNATIONAL, INC.	545	8394 FM 380, SAN ANGELO	31.4608	-100.4342	OTHER	6/11/1997	0B	5	E	
TOM GREEN	REM/VCP		ETHICON, INC.	1071	3348 PULLIAM ST, SAN ANGELO	31.4742	-100.3889	VOCS, CHLORINATED SOLVENTS	10/19/1999	0B	5	E	
TOM GREEN	WPD/MSW		CITY OF SAN ANGELO LANDFILL (PRE-SUBTITLE D AND SUBTITLE D)	MSW00079	NE OF SAN ANGELO ON N SIDE OF OLD US 62/277 (OLD BALLINGER HWY) AND AT&SF RR (APPROX 1.8 MI NE OF INT BELL ST AND OLD US 67/277) AND AT&SF RR	31.508329391	-100.38749695	MW-5R: METALS (BARIUM); MW-13: VOCS (CIS-1,2-DICHLOROETHENE); MW-15: METALS (BARIUM, VANADIUM); MW-23: METALS (BARIUM); MW-61: VOCS (TETRACHLOROETHENE)	2/18/1994	2B	4	E,Q,V2	

TCEQ SFR-56-24 • Joint Groundwater Monitoring and Contamination Report, 2024

COUNTY	DIVISION	NEW	FILE NAME	FILE NUMBER	LOCATION	LATITUDE	LONGITUDE	CONTAMINANTS	DATE	ESC	ASC	DATA QUALITY	5.236
TRAVIS	REM/CA		AUSTIN BERGSTROM ARMY AVIATION SUPPORT FACILITY	T3640	8 MILES SE OF DOWNTOWN AUSTIN AND AT THE INTERSECTION OF BURLESON RD AND EMMA BROWNING AVE, AUSTIN	30.17633	-97.6718	PFAS	3/9/2023	2A	1A	E	
TRAVIS	REM/CA		AUSTIN BERGSTROM INTERNATIONAL AIRPORT ABIA	T3868	2716 SPIRIT OF TEXAS DR, AUSTIN	30.21324	-97.6666	PFAS	10/12/2023	2A	1A	E	
TRAVIS	REM/CA		BERGSTROM AIR FORCE BASE AUSTIN	66002	ON HWY 71 NEAR DEL VALLE, AUSTIN	30.198621	-97.666601	VOCS, PFAS, CHLORINATED SOLVENTS	7/1/1990	2B	5	E	
TRAVIS	REM/CA		CHICON BUSINESS PARK	T2440	1804 CHICON ST, AUSTIN	30.279007	-97.721347	CHLORINATED SOLVENTS	7/1/2016	1D	1B	E;Q	
TRAVIS	REM/CA		MARCONI ADS OF AUSTIN FORMER TRACOR	31651	6500 TRACOR LN, AUSTIN	30.27727	-97.66142	CHLORINATED SOLVENTS	3/1/2020	0B	6A	E	
TRAVIS	REM/CA		UNITED COLLISION EXPERTS	75952	702 S LAMAR BLVD, AUSTIN	30.25859	-97.75959	METALS	8/17/2021	1A	6B	E	
TRAVIS	REM/DCRP		CASIS VILLAGE SHOPPING CENTER	DC0377	2727 EXPOSITION BLVD, AUSTIN, TX	30.304524	-97.76416	CHLORINATED SOLVENTS	5/10/2023	5B	2A	E	
TRAVIS	REM/DCRP		JACK BROWN BALCONES WOODS	DC0008	5114 BALCONES WOODS, AUSTIN	30.40805105	-97.74655998	CHLORINATED SOLVENTS	2/7/2005	5B	4	E	
TRAVIS	REM/DCRP		REIDS CLEANERS 3	DC0219	3616 FAR WEST BLVD, STE 102 , AUSTIN, TX	30.35480507	-97.75507922	CHLORINATED SOLVENTS	11/6/2000	5B	4	E	
TRAVIS	REM/DCRP		RICK'S CLEANERS	DC0077	7301 BURNET ROAD, AUSTIN	30.34874405	-97.73503998	CHLORINATED SOLVENTS	6/27/2006	5B	0		
TRAVIS	REM/DCRP		TAMMYS CLEANERS 1	DC0328	7327 BURNET RD, AUSTIN, TX	30.34912489	-97.73465968	CHLORINATED SOLVENTS	7/18/2019	5B	0		
TRAVIS	REM/DCRP	*	TOP HAT CLEANERS	DC0369	900 E BRAKER LANE, SUITE 110, AUSTIN, TX	30.376997	-97.673636	CHLORINATED SOLVENTS	2/16/2023	5B	6C		
TRAVIS	REM/IOP	*	2211 CAPITAL VISTA	1283	2211 S I-35 FRONTAGE RD, AUSTIN	30.234997	-97.739751	NAPHTHALENE, TOLUENE, TRIMETHYLBENZENE, 1,2,4-, ETHYL BENZENE, TPH, TX1005, >C12-C28, BENZENE, XYLENES, TPH, TX1005, C6-C12	8/20/2021		6C	E	
TRAVIS	REM/IOP		ANDERSON LANE OFFICE SITE	1130	850 E ANDERSON LN, AUSTIN	30.338922	-97.697569	MTBE (METHYL TERT-BUTYL ETHER), TOLUENE, BUTYLBENZENE, N-, ETHYL BENZENE, BUTYLBENZENE, TERT-, PROPYLBENZENE, N-, XYLENES, NAPHTHALENE, CUMENE (ISOPROPYLBENZENE), BENZENE	5/2/2019		0	E	
TRAVIS	REM/PST	*	7-ELEVEN STORE 36653	121749	5630 N LAMAR BLVD, AUSTIN	30.325951	-97.726862	GASOLINE	11/30/2022	2	6	E,Q	
TRAVIS	REM/PST		FORMER TEXACO ONE STOP	117827	1105 W FM 1626, MANCHACA	30.140236	-97.833061	UNKNOWN	7/21/2008	2	2A	E,Q	
TRAVIS	REM/PST		LAMAR FOOD MART	121141	1222 S LAMAR BLVD, AUSTIN	30.254223	-97.762882	UNKNOWN	12/8/2020	2	2A	E,Q	
TRAVIS	REM/PST		NORTHLAND SHELL	121699	3310 NORTHLAND DR, AUSTIN	30.337405	-97.756067	DIESEL	6/22/2023	2	2A	E,Q	

TCEQ SFR-56-24 • Joint Groundwater Monitoring and Contamination Report, 2024

COUNTY	DIVISION	NEW	FILE NAME	FILE NUMBER	LOCATION	LATITUDE	LONGITUDE	CONTAMINANTS	DATE	ESC	ASC	DATA QUALITY	5.236
TRAVIS	REM/PST	*	REFUEL 329	121872	31 N IH 35, AUSTIN	30.254032	-97.736147	GASOLINE	5/10/2024	2	2A	E,Q	
TRAVIS	REM/PST	*	RIVERSIDE CHEVRON	121887	400 S CONGRESS AVE, AUSTIN	30.256973	-97.747252	GASOLINE	3/26/2024	1B	1A	E,Q	
TRAVIS	REM/PST		S & S M	120765	3735 N IH 35, AUSTIN	30.294293	-97.719431	GASOLINE	4/29/2019	2	2A	E,Q	
TRAVIS	REM/PST	*	SHELL MINI MART 4	121931	2241 S INTERSTATE 35, AUSTIN	30.233853	-97.739946	UNKNOWN	11/1/2023	1B	1A	E,Q	
TRAVIS	REM/PST		SHOP N CARRY FOODS	120751	8422 S CONGRESS AVE, AUSTIN	30.173256	-97.785603	OTHER	4/27/2019	2	2A	E,Q	
TRAVIS	REM/PST		TETCO STORE 77	116886	3324 NORTHLAND DR, AUSTIN	30.337576	-97.756608	GASOLINE	3/31/2006	2	2A	E,Q	
TRAVIS	REM/PST		TXDOT PARCEL 87	121120	8600 W US HIGHWAY 290, AUSTIN	30.234864	-97.911594	GASOLINE	12/7/2020	2	6	E,Q	
TRAVIS	REM/VCP		10301 MCKALLA PLACE SITE	3201	10301 MCKALLA PL, AUSTIN	30.384264	-97.718859	CHLORINATED SOLVENTS	1/7/2022	0B	2A	E	
TRAVIS	REM/VCP		11950 JOLLYVILLE ROAD COLUMBIA SCIENTIFIC INDUSTRIES	945	11950 JOLLYVILLE RD, AUSTIN	30.423957	-97.759095	TPH, CHLORINATED SOLVENTS	3/22/1999	0B	5	E	
TRAVIS	REM/VCP		2222 CAMPUS	3227	6801 RIVER PLACE BLVD, AUSTIN	30.395708	-97.84451	PFAS	7/6/2022	0B	2A	E	
TRAVIS	REM/VCP		3M AUSTIN RESEARCH BOULEVARD FACILITY	3129	11705 RESEARCH BLVD, AUSTIN	30.422342	-97.74545	CHLORINATED SOLVENTS, PFAS, SVOCs, METALS, VOCs	10/25/2019	0B	5	E	
TRAVIS	REM/VCP		403 - 301 INDUSTRIAL BOULEVARD SITE	3214	403 INDUSTRIAL BLVD, AUSTIN	30.218321	-97.761993	CHLORINATED SOLVENTS	2/23/2022	0B	1A	E	
TRAVIS	REM/VCP		AUSTRON FACILITY	566	1915 KRAMER LN, AUSTIN	30.39028	-97.70972	CHLORINATED SOLVENTS	8/28/1997	0B	5	E	
TRAVIS	REM/VCP		EAST 5TH STREET PROJECT	3170	2614 - 2726 E 5TH ST, AUSTIN	30.25729	-97.711848	METALS, PESTICIDES	8/26/2021	0B	3	E	
TRAVIS	REM/VCP		FREESCALE SEMICONDUCTOR ED BLUESTEIN SITE	2529	3501 ED BLUESTEIN BLVD, AUSTIN	30.275	-97.66083	SVOCs, METALS, CHLORINATED SOLVENTS, VOCs, TPH	10/1/2012	0B	1A	E	
TRAVIS	REM/VCP		HOLLY STREET POWER PLANT	1471	2401 HOLLY ST, AUSTIN	30.25	-97.719166	METALS, CHLORINATED SOLVENTS, VOCs	6/11/2002	0B	5	E	
TRAVIS	REM/VCP		KARLIN TRACOR LANE	3095	6500 TRACOR LN, AUSTIN	30.279273	-97.664	CHLORINATED SOLVENTS	3/1/2020	0B	1A	E	
TRAVIS	REM/VCP		MABEL DAVIS PARK	1156	3400 PARKER LN, AUSTIN	30.220575	-97.742979	VOCs	3/2/2000	0B	5	E	
TRAVIS	REM/VCP		RESEARCH PARK	3002	6515 6521 MCNEIL DR 12451 12455 12501 12515 RESEARCH BLVD, AUSTIN	30.4327	-97.7541	CHLORINATED SOLVENTS	5/8/2019	0B	2A	E	
TRAVIS	REM/VCP		RESEARCH SQUARE	3008	10435 BURNET RD, AUSTIN	30.388225	-97.722033	VOCs	2/1/2019	0B	5	E	
TRAVIS	WPD/MSW		CITY OF AUSTIN LANDFILL (PRE-SUBTITLE D AND SUBTITLE D)	MSW00360A	3.5 MILES SE OF CITY LIMITS 1 MILE E FM 812 AND US 183 JUNCTION 3300 FEET SE OF BERGSTROM AIR FORCE BASE	30.162500381	-97.670829773	MW-8R: VOCs (CIS-1,2-DICHLOROETHENE); MW-18: (CIS-1,2-DICHLOROETHENE; 1,4-DICHLOROBENZENE)	4/1/2003	2B	2B	E,Q,V2	

TCEQ SFR-56-24 • Joint Groundwater Monitoring and Contamination Report, 2024

COUNTY	DIVISION	NEW	FILE NAME	FILE NUMBER	LOCATION	LATITUDE	LONGITUDE	CONTAMINANTS	DATE	ESC	ASC	DATA QUALITY	5.236
TRAVIS	WPD/MSW		SUNSET FARMS LANDFILL (PRE-SUBTITLE D AND SUBTITLE D)	MSW01447A	INTERSECTION OF GILES AND BLUE GOOSE ROADS	30.340000153	-97.620002747	MW-36, 37: VOCS (1,1-DICHLOROETHANE)	1/26/2006	2B	2B	E,Q,V2	
TRAVIS	WQD/WQAS		COLORADO RIVER HORNSBY BEND	WQ0003823000	0.9 MI NW OF THE INTERSECTION OF FM 973 AND HWY 71 ON HORNSBY BEND E OF THE COLORADO RIVER	30.21889	-97.65417	NITRATE, AMMONIA	10/25/2005	3A	2A	E,Q	
TRAVIS	WQD/WQAS		LAKE TRAVIS ISD - HUDSON BEND MIDDLE SCHOOL WWTP	WQ0012920003	15600 LARIAT TRAIL, AUSTIN	30.389444	-97.935	NITRATE, FECAL COLIFORM	4/6/2020	2C	2	E,Q	
TYLER	REM/PST	*	EXXPRESS MART 16	121795	11707 US HIGHWAY 69 S, WARREN	30.613168	-94.406973	DIESEL, GASOLINE	11/20/2023	2	2A	E,Q	*
TYLER	REM/PST		FORMER WOODVILLE SERVICE CENTER	118226	110 S MAGNOLIA ST, WOODVILLE	30.77467	-94.414629	UNKNOWN	11/17/2009	2	2A	E,Q	
UPSHUR	REM/CA		BIG SANDY TERMINAL	31861	HWY 155 AT SABINE RIVER, BIG SANDY	32.567777	-95.136388	PETROLEUM (BTEX)	11/8/1988	3C	1A	E	
UPSHUR	REM/CA		ROBROY INDUSTRIES-TEXAS	30448	1100 US HIGHWAY 271 S, GILMER	32.713888	-94.948333	METALS, OTHER, VOCS	5/30/1985	2B	4	E	
UPSHUR	REM/PST		AMERICAN STAR TRAVEL PLAZA	93321	HWY 271, GILMER	32.857098	-94.951075	DIESEL	7/14/1989	5B	2A	E,Q	
UPSHUR	REM/PST		AMERICAN STAR TRAVEL PLAZA	114703	8966 US HIGHWAY 271 N, GILMER	32.857098	-94.951075	UNKNOWN	6/15/1999	5B	2A	E,Q	
UPSHUR	REM/PST	*	CENTRAL BARN	121498	2255 US HIGHWAY 271 N, GILMER	32.765325	-94.94328	GASOLINE	4/25/2022	2	2A	E,Q	*
UVALDE	REM/CA		UNIFIRST HOLDINGS UVALDE	39914	HWY 90 W & TAYLOR SLOUGH UVALDE TX, UVALDE	29.3569	-99.7612	CHLORINATED SOLVENTS	2/6/1986	3B	5	E;Q	
VAL VERDE	REM/CA		LAUGHLIN AIR FORCE BASE DEL RIO	69007	251 4TH ST, DEL RIO	29.360762	-100.794712	VOCS, PETROLEUM (BTEX), CHLORINATED SOLVENTS, OTHER, PFAS, METALS	9/1/1994	3A	5	E	
VAL VERDE	REM/PST		7-ELEVEN STORE 40538	121475	1300 E GIBBS ST, DEL RIO	29.369134	-100.888325	UNKNOWN	9/21/2020	2	2A	E,Q	
VAL VERDE	REM/PST		LAUGHLIN AFB SOUTHWINDS MARINA	116586	SPUR 349, LAUGHLIN AFB	29.36443	-100.7912	UNKNOWN	6/8/2005	2	2A	E,Q	
VAN ZANDT	REM/PST		CANTON MUFFLER SHOP	95687	201 W DALLAS ST, CANTON	32.556532	-95.86448	GASOLINE	5/9/1990	5B	2A	E,Q	
VAN ZANDT	REM/PST		G W OIL	97410	401 W DALLAS ST, CANTON	32.556968	-95.866315	DIESEL	11/6/1990	5B	2A	E,Q	
VAN ZANDT	REM/PST		KOUNTRY KORNER 3	121547	13858 STATE HIGHWAY 64, BEN WHEELER	32.449213	-95.70144	DIESEL, GASOLINE	10/6/2022	2	2A	E,Q	
VICTORIA	REM/CA		BJ SERVICES VICTORIA DISTRICT	31245	411A HARTMAN RD, VICTORIA	28.85944	-96.90583	TPH, PETROLEUM (BTEX)	9/13/2007	2A	3	E	
VICTORIA	REM/CA		CITGO PETROLEUM	31961	1708 N BEN JORDAN ST, VICTORIA	28.807857	-96.980714	PETROLEUM (BTEX)	4/7/1999	0A	4	E	
VICTORIA	REM/CA		FOSTER AIR FORCE BASE VICTORIA	T1624	VICTORIA TEXAS, VICTORIA	28.845311	-96.920012	CHLORINATED SOLVENTS	9/20/2008	2A	2A	E;Q;V3	
VICTORIA	REM/CA		GAVILON AST FARM	T3750	779 FM 1432, VICTORIA	28.7	-96.9488	OTHER	7/30/2019	0A	3	E	

TCEQ SFR-56-24 • Joint Groundwater Monitoring and Contamination Report, 2024

COUNTY	DIVISION	NEW	FILE NAME	FILE NUMBER	LOCATION	LATITUDE	LONGITUDE	CONTAMINANTS	DATE	ESC	ASC	DATA QUALITY	5.236
VICTORIA	REM/CA		GAVILON FERTILIZER PORT OF VICTORIA	T3422	1934 FM 1432, VICTORIA	28.693327	-96.971778	OTHER	3/20/2018	3B	5	E	
VICTORIA	REM/CA		INV PERFORMANCE SURFACES	30079	2695 OLD BLOOMINGTON RD N, VICTORIA	28.678055	-96.954722	CHLORINATED SOLVENTS, VOCS	4/24/1987	3A	4	E;Q;V3	
VICTORIA	REM/DCRP		MODERN CLEANERS & LAUDRY	DC0183	3803 SAM HOUSTON DRIVE	28.84274205	-96.99844698	CHLORINATED SOLVENTS	3/6/2009	5B	2A	E	
VICTORIA	REM/PST		7-ELEVEN STORE 36551	120202	6490 FM 236, VICTORIA	28.84046	-97.129514	GASOLINE	2/24/2017	2	2A	E,Q	
VICTORIA	REM/PST	*	7-ELEVEN STORE 40883	121514	3204 S LAURENT ST, VICTORIA	28.767704	-96.977622	GASOLINE	8/31/2021	2	2A	E,Q	
VICTORIA	REM/PST		CRACKER BARREL 4	121005	6007 N MAIN ST, VICTORIA	28.84969	-97.018015	DIESEL, GASOLINE	7/14/2020	2	2A	E,Q	
VICTORIA	REM/PST		SMITTYS FOOD MART	121169	9 N FM 444, INEZ	28.904885	-96.791061	GASOLINE	2/25/2020	2	6	E,Q	
VICTORIA	REM/PST		SUPER STOP FOOD STORE	109268	2006 N BEN WILSON ST, VICTORIA	28.807374	-96.973868	GASOLINE	3/3/1995	5B	6	E,Q	
VICTORIA	WPD/MSW		CITY OF VICTORIA LANDFILL (PRE-SUBTITLE D AND SUBTITLE D)	MSW01522B	FM 1685 0.75 MILE E OF INTERSECTION OF FM 1686 AND STATE HIGHWAY 404	28.690000534	-96.900001526	MW-18, 19, 20, 23, 24: METALS (ARSENIC, COBALT, CHROMIUM); VOCS (CHLOROBENZENE; 1,4-DICHLOROBENZENE)	12/31/2004	2B	4	E,Q,V2	
WALKER	REM/CA		TDCJ ESTELLE UNIT	83650	264 FM 3478 RD, HUNTSVILLE	30.889423	-95.485959	SVOCs	11/4/2005	0A	5	E	
WALKER	REM/DCRP		TOWN & COUNTRY CLEANERS	DC0246	1715 11TH ST, HUNTSVILLE, TX	30.72021237	-95.56069954	CHLORINATED SOLVENTS	2/14/2014	5B	4	E	
WALKER	REM/PST		GAINES GAINES GRO	117829	HWY 75, HUNTSVILLE	30.754404	-95.649489	UNKNOWN	7/11/2008	5B	2A	E,Q	
WALKER	REM/PST		LEES TEXACO	112043	2792 INTERSTATE 45 S, NEW WAVERLY	30.551065	-95.499535	GASOLINE	4/27/1998	5B	2A	E,Q	
WALKER	REM/PST		OATES PETROLEUM	121274	2001 11TH ST, HUNTSVILLE	30.71925	-95.562952	GASOLINE	7/15/2021	2	6	E,Q	
WALLER	REM/PST		CHEVRON SERVICE STATION	117808	711 UNIVERSITY DR, PRAIRIE VIEW	30.084178	-95.990315	UNKNOWN	6/18/2008	2	2A	E,Q	
WALLER	REM/PST		TOMPKINS GARAGE	104543	508 10TH ST, HEMPSTEAD	30.099886	-96.078144	WASTE OIL, GASOLINE	9/8/1992	1B	1A	E,Q	
WALLER	REM/SF		SHERIDAN DISPOSAL SERVICES	SUP144	9 MI NW OF HEMPSTEAD BOUNDED BY THE BRAZOS RIVER ON N & CLARK RD ON S, HEMPSTEAD	30.207394	-96.135713	VOCs, BTEX, TRICHLOROETHYLENE, TRANS-1,2-DCE, PCBS, ARSENIC, BENZENE	12/29/1988	4B	5	E,Q,V3	
WARD	REM/CA		SCHLUMBERGER TECHNOLOGY MONAHANS FACILITY	33584	106 E 3RD ST, MONAHANS	31.5933	-102.9191	VOCs	11/20/1985	3A	5	E;Q;V3	
WARD	REM/CA		SCURLOCK PERMIAN MONAHANS	52048	4700 S LOOP ROAD 464, MONAHANS	31.5425	-102.897778	VOCs, TPH	5/1/1991	2B	4	E	
WARD	REM/PST		F T MART	111499	802 E SEALY AVE, MONAHANS	31.596318	-102.885221	GASOLINE	8/13/1996	5B	2A	E,Q	
WARD	REM/PST		SOUTHWEST MARKETERS BULK PLANT	112497	504 W A ST, MONAHANS	31.594107	-102.898044	GASOLINE	7/23/1997	5B	6	E,Q	
WASHINGTON	REM/PST		BLUEBONNET PETROLEUM	118028	4181 HIGHWAY 36 N, BRENNHAM	30.209479	-96.417613	UNKNOWN	4/8/2009	2	6	E,Q	
WASHINGTON	REM/PST		DEES LAKESIDE DRIVE INN	106999	506 W FIFTH ST, BRENNHAM	30.158608	-96.402138	GASOLINE	7/29/1993	2	2A	E,Q	

TCEQ SFR-56-24 • Joint Groundwater Monitoring and Contamination Report, 2024

COUNTY	DIVISION	NEW	FILE NAME	FILE NUMBER	LOCATION	LATITUDE	LONGITUDE	CONTAMINANTS	DATE	ESC	ASC	DATA QUALITY	5.236
WASHINGTON	REM/PST		FORMER FINKES EXXON	103038	318 S AUSTIN ST, BRENHAM	30.164618	-96.399782	GASOLINE	12/10/1991	5B	2A	E,Q	
WEBB	REM/CA		AI - FORMERLY ANZON LAREDO	31403	7418 FM 1472, LAREDO	27.5738	-99.5041	METALS	1/1/1989	3B	6D	E	
WEBB	REM/CA		THE TEXAS MEXICAN RAILWAY LAREDO EMBARGO YARD	T3581	600 LEXINGTON AVE, LAREDO	27.50278	-99.49611	VOCS, METALS, TPH, PETROLEUM (BTEX)	10/16/2009	1A	1A	E	
WEBB	REM/PST		DELLWOOD MINUTE MARKET	108613	1001 BRISTOL RD, LAREDO	27.585287	-99.510438	GASOLINE	9/13/1994	5B	6	E,Q	
WEBB	REM/PST	*	GATEWAY TRUCK TERMINAL	121822	5301 SANTA MARIA AVE, LAREDO	27.551304	-99.507682	GASOLINE	1/29/2024	2	6	E,Q	
WEBB	REM/PST		PILOT TRAVEL CENTERS 377	119804	1101 UNIROYAL DR, LAREDO	27.68415	-99.461795	DIESEL	8/24/2015	2	2A	E,Q	
WEBB	REM/PST		WEBB COUNTY RD BRIDGE DEPT	113839	7210 E SAUNDERS ST, LAREDO	27.534154	-99.427893	GASOLINE, DIESEL	12/9/1998	2	2A	E,Q	
WHARTON	REM/CA		TEXAS ARMY NATIONAL GUARD ARMORY EL CAMPO	T1856	801 ARMORY RD, EL CAMPO	29.172077	-96.253037	PFAS	3/17/2020	0A	5	E;Q;V1;V2	
WHARTON	REM/CA		TRANSCONTINENTAL GAS PIPELINE STATION 30 EL CAMPO	37830	2648 FM 2546 RD, EL CAMPO	29.280833	-96.289166	PETROLEUM (BTEX)	12/28/2010	0A	5	E;Q	
WHARTON	REM/PST		B & B SERVICE STATION	120632	808 NORTH ST, LOUISE	29.107944	-96.409586	GASOLINE	10/22/2018	2	2A	E,Q	
WHARTON	REM/PST		LONE STAR AUTO TRADE	118522	1902 N RICHMOND RD, WHARTON	29.328384	-96.095706	UNKNOWN	1/14/2011	1B	1A	E,Q	
WHARTON	REM/VCP		DANEVANG RELEASE SITE	2111	HWY 71 AND CR 426 0.40 MILES SOUTH OF CR 426 ON WEST SIDE OF HWY 71, DANEVANG	29.037012	-96.209166	PETROLEUM (BTEX), VOCS	11/2/2007	0B	5	E	
WHARTON	REM/VCP		EL CAMPO ALUMINUM	538	902 GLADYS ST, EL CAMPO	29.1831	-96.2833	VOCS, CHLORINATED SOLVENTS	5/30/1997	0B	4	E	
WHEELER	REM/PST		C AND H SUPPLY	96883	1206 N MAIN ST, SHAMROCK	35.227331	-100.248696	GASOLINE	9/1/1990	5B	2A	E,Q	
WHEELER	REM/PST		KELTON ISD BUS BARN	113722	BUS BARN, WHEELER	35.40162	-100.111283	GASOLINE	11/25/1998	2	2A	E,Q	
WHEELER	REM/PST		ROYCE CANTRELL	97320	1400 N MAIN ST, SHAMROCK	35.229171	-100.248798	GASOLINE	11/19/1990	5B	4	E,Q	
WHEELER	REM/PST		TOWER BLDG	115771	100 E 12TH ST, SHAMROCK	35.226575	-100.24893	GASOLINE	7/24/2003	5B	2A	E,Q	
WICHITA	REM/CA		APPROXIMATELY 5.0-ACRES OF VACNAT LAND	T3840	5.0-ACRES OF VACANT LAND LOCATED S OF 119 W WILLIAMS DR IN BURKBRNETT WICHITA COUNTY TX 76354, BURKBURNETT	34.086407	-98.575895	METALS, TPH	5/8/2023	0A	2A	E	
WICHITA	REM/CA		BURKBURNETT ISD	T3497	345 DW TAYLOR PATH, BURKBURNETT	34.084778	-98.575815	VOCS	1/2/2017	2B	1A	E	
WICHITA	REM/CA		CONOCOPHILLIPS WICHITA FALLS PRODUCTS TERMINAL	31762	1214 N MLK JR BLVD BLDG A, WICHITA FALLS	33.93	-98.5	METALS, VOCS	2/12/1998	0A	5	E	

TCEQ SFR-56-24 • Joint Groundwater Monitoring and Contamination Report, 2024

COUNTY	DIVISION	NEW	FILE NAME	FILE NUMBER	LOCATION	LATITUDE	LONGITUDE	CONTAMINANTS	DATE	ESC	ASC	DATA QUALITY	5.236
WICHITA	REM/CA		PRIME EQUIPMENT PRIMECO	81877	1113 SHEPPARD ACCESS RD, WICHITA FALLS	33.92722	-98.50833	OTHER	8/21/2001	0B	2A	E	
WICHITA	REM/CA		QUIKTRIP 7907	T3775	1526 OLD IOWA PARK RD, WICHITA FALLS	33.92715	-98.51274	TPH, PETROLEUM (BTX), METALS	10/13/2022	1B	1A	E	
WICHITA	REM/CA		THE KATE WF	T3728	702 SCOTT AVE, WICHITA FALLS	33.91239	-98.49295	METALS, TPH	10/20/2021	1B	1A	E	
WICHITA	REM/CA		TRANTER	30386	1900 OLD BURK HWY, WICHITA FALLS	33.937777	-98.5075	SVOCs, VOCs, METALS	8/20/2009	2A	2A	E;Q	
WICHITA	REM/CA		WICHITA FALLS BULK FUELS TERMINAL	34164	301 SINCLAIR BLVD, WICHITA FALLS	33.937159	-98.490745	METALS, PETROLEUM (BTX)	1/28/1999	0A	5	E;Q;V1;V2	
WICHITA	REM/DCRP		WYMAN'S ONE HOUR	DC0027	3720 CALL FIELD ROAD, WICHITA FALLS	33.87153005	-98.53887198	CHLORINATED SOLVENTS	7/1/2004	5B	0		
WICHITA	REM/IOP		CS WF PROPERTY	1238	2720 SOUTHWEST PKWY, WICHITA FALLS	33.859416	-98.534546	BENZENE, BTX, BUTYLBENZENE, SEC-, BUTYLBENZENE, TERT-, CUMENE (ISOPROPYLBENZENE), CYMENE (ISOPROPYLTOLUENE), MTBE, NAPHTHALENE, PROPYLBENZENE, N-, TRIMETHYLBENZENE, 1,2,4-, TRIMETHYLBENZENE, 1,3,5-, XYLENE, M-, XYLENE, O-, BUTYLBENZENE, N-	4/26/2021		6C	E	
WICHITA	REM/IOP		THE KATE WF	1243	702 SCOTT AVE, WICHITA FALLS	33.912386	-98.492946	TPH, TX1005, C6-C12, ARSENIC, BARIUM, BENZENE	12/28/2021		0	E	
WICHITA	REM/PST		HANDY FOOD STORE	111211	1817 HINES BLVD, WICHITA FALLS	33.898113	-98.465328	UNKNOWN	6/14/1996	2	2A	E,Q	
WICHITA	REM/PST		QUICK STOP 25	113252	1510 OLD IOWA PARK RD, WICHITA FALLS	33.927166	-98.510077	UNKNOWN	6/3/1998	2	2A	E,Q	
WICHITA	REM/PST		SCS STORE 57203	121191	918 SHEPPARD RD, BURKBURNETT	34.079261	-98.558366	GASOLINE	11/19/2020	2	2A	E,Q	
WICHITA	REM/PST		STRIPES 2361	120980	3601 CALL FIELD RD, WICHITA FALLS	33.870558	-98.536502	GASOLINE	3/4/2020	2	2A	E,Q	
WICHITA	REM/PST		STRIPES 2362	121087	2731 SOUTHWEST PKWY, WICHITA FALLS	33.857545	-98.535607	UNKNOWN	6/22/2020	2	2A	E,Q	
WICHITA	REM/PST	*	TAFT EXXON	121726	2201 SOUTHWEST PKWY, WICHITA FALLS	33.856741	-98.52146	DIESEL, GASOLINE	2/27/2023	2	2A	E,Q	
WICHITA	REM/VCP		KELL LAND SALE	3218	3100 ARTHUR ST 3002 AVE V 2821 KELL E BLVD AND 3009 WENONAH AVE, WICHITA FALLS	33.881695	-98.534599	METALS, VOCs, TPH	3/21/2022	0B	2A	E	
WICHITA	REM/VCP		VINYL COATED FOAM MANUFACTURING	1547	908 N BEVERLY DR, WICHITA FALLS	33.927881	-98.532741	PETROLEUM (BTX), TPH	12/12/2002	0B	3	E	
WICHITA	REM/VCP		WATER SPORTS PRODUCTS	1643	912 N BEVERLY DR, WICHITA FALLS	33.929192	-98.532605	CHLORINATED SOLVENTS, VOCs	9/29/2003	0B	3	E	

TCEQ SFR-56-24 • Joint Groundwater Monitoring and Contamination Report, 2024

COUNTY	DIVISION	NEW	FILE NAME	FILE NUMBER	LOCATION	LATITUDE	LONGITUDE	CONTAMINANTS	DATE	ESC	ASC	DATA QUALITY	5.236
WICHITA	WPD/MSW		BUFFALO CREEK LANDFILL (PRE-SUBTITLE D AND SUBTITLE D)	MSW01571A	APPROX .33 MI S OF WESTERN LIMIT OF IOWA PARK	33.950000763	-98.699996948	MW-6: VOCS (CIS-1,2DICHLOROETHYLENE)	3/31/2011	2B	2B	E,Q,V2	
WILBARGER	REM/CA		ALTUS AFB FORMER AMS-7	T1641	HWY 91 2000 FT W OF HWY 283 5.73 MIS E OF ODELL, VERNON	34.362129	-99.324167	VOCS, CHLORINATED SOLVENTS	2/1/2003	0A	5	E,Q;V3	
WILBARGER	REM/CA		BNSF OKLAUNION TX DERAILMENT SUMMARY	T3805	WILBARGER COUNTY LAT-34.132972 LONG-99.161536, OKLAUNION	34.132972	-99.161536	PETROLEUM (BTEX)	2/24/2023	2B	6C	E	
WILBARGER	REM/PST		MURPHY USA 6638	121115	3802 US HIGHWAY 287 W, VERNON	34.163054	-99.311734	GASOLINE	1/6/2021	2	2A	E,Q	
WILBARGER	REM/VCP		ELECTRA REFINERY	1361	US HWY 287 AT COUNTY LINE RD W OF ELECTRA, ELECTRA	34.0435	-98.9545	PETROLEUM (BTEX)	6/21/2001	0B	5	E	
WILLACY	REM/CA		LYFORD GIN ASSOCIATION	T3591	PARK & 3RD LYFORD TX 78569, LYFORD	26.407141	-97.790845	METALS	6/14/2020	0A	1A	E	
WILLACY	REM/PST	*	LAGUNA MADRE FUELS	121857	1200 MANSFIELD DR, PORT MANSFIELD	26.547914	-97.435691	GASOLINE	4/8/2024	2	2A	E,Q	
WILLIAMSON	REM/DCRP		JACK BROWN / ONE PRICE CLEANERS #89	DC0019	13058 RESEARCH BOULEVARD, AUSTIN	30.43863805	-97.77914298	CHLORINATED SOLVENTS	10/2/2002	5B	4	E	
WILLIAMSON	REM/PST	*	7 ELEVEN STORE 25853	121734	1801 S MAYS ST, ROUND ROCK	30.493379	-97.675432	GASOLINE	5/10/2023	2	6	E,Q	
WILLIAMSON	REM/VCP		AGRILIANCE BULK FERTILIZER TERMINAL TAYLOR	2412	2604 E 4TH, TAYLOR	30.5708	-97.4094	OTHER	7/15/2011	0B	4	E	
WILSON	REM/PST		FORMER WYATTS SUPER C	112288	13562 US HIGHWAY 87 W, LA VERNIA	29.357172	-98.121767	GASOLINE	4/28/1997	2	2A	E,Q	
WINKLER	REM/PST		STRIPES 5001	120928	114 E STATE HIGHWAY 302, KERMIT	31.846772	-103.090304	GASOLINE	12/11/2019	2	2A	E,Q	
WINKLER	REM/PST		WINKLER COUNTY BARN	113401	701 N PINE ST, KERMIT	31.865132	-103.098932	DIESEL	8/16/1998	5B	2A	E,Q	
WINKLER	REM/SF		HIGHWAY 18 GROUND WATER	SUP177	110 S TORNILLO ST, KERMIT, TX	31.855679	-103.097335	VOCS (PCE AND TCE)	9/10/2014	5A	2A	E, Q, V3	
WISE	REM/PST		ALLSUPS 292	120005	490 W ROCK ISLAND AVE, BOYD	33.076019	-97.573622	GASOLINE, DIESEL	6/7/2016	2	6	E,Q	
WISE	REM/PST		FORMER TIMEOUT CHEVRON	120634	2806 S FM 51, DECATUR	33.208402	-97.600902	GASOLINE	9/29/2018	2	2A	E,Q	
WISE	REM/PST		GOLDEN EXPRESS TRUCK STOP	116502	8417 N US HIGHWAY 287, ALVORD	33.39276	-97.729972	UNKNOWN	3/29/2005	5B	2A	E,Q	
WISE	REM/PST		GOLDEN EXPRESS TRUCK STOP	117882	8417 N US HIGHWAY 287, ALVORD	33.39276	-97.729972	UNKNOWN	7/1/2008	2	2A	E,Q	
WISE	REM/PST	*	HEBRON FINA	121695	1501 CHICO HWY, BRIDGEPORT	33.213567	-97.76671	GASOLINE	5/23/2023	2	2A	E,Q	
WISE	REM/PST	*	KUSINS	121882	105 ILLINOIS ST, RHOME	33.100509	-97.469956	GASOLINE	6/7/2024	2	2A	E,Q	*
WISE	REM/PST	*	QUICKWAY FOOD STORE 06	121602	101 US HIGHWAY 380, BRIDGEPORT	33.224021	-97.768562	DIESEL, GASOLINE	11/16/2022	2	2A	E,Q	
WISE	REM/PST		WISE COUNTY OIL FUELING CENTER	116283	1000 S HIGHWAY 287, DECATUR	33.226427	-97.593145	UNKNOWN	10/4/2004	1B	1A	E,Q	

COUNTY	DIVISION	NEW	FILE NAME	FILE NUMBER	LOCATION	LATITUDE	LONGITUDE	CONTAMINANTS	DATE	ESC	ASC	DATA QUALITY	5.236
WOOD	REM/PST		BROOKSHIRE GROCERY 6	121316	212 E COKE RD, WINNSBORO	32.947975	-95.292524	GASOLINE	3/3/2021	2	2A	E,Q	
WOOD	REM/PST		COURTESY MART 5	115851	680 W BROAD ST, MINEOLA	32.665057	-95.498737	UNKNOWN	8/9/2003	2	2A	E,Q	
WOOD	REM/PST		FORMER MINEOLA BULK PLANT	114117	204 W FRONT ST, MINEOLA	32.662339	-95.492526	GASOLINE, DIESEL	12/21/1998	5B	2A	E,Q	
WOOD	REM/PST		J M WHITTAKER GROC	95591	5305 E HIGHWAY 154, WINNSBORO	32.779609	-95.256809	GASOLINE	4/30/1990	5B	2A	E,Q	
WOOD	REM/PST		KIDD JONES MINEOLA	121009	1203 N PACIFIC ST, MINEOLA	32.675047	-95.485172	DIESEL, GASOLINE	7/16/2020	2	6	E,Q	
YOAKUM	REM/PST		G & G TONG RENTAL	115574	N SH 214, DENVER CITY	32.9881	-102.8116	UNKNOWN	11/18/2002	5B	2A	E,Q	
YOAKUM	REM/PST		UNITED FUEL ENERGY	115929	N SH 214, DENVER CITY	32.9881	-102.8116	GASOLINE	8/28/2003	5B	2A	E,Q	
YOAKUM	REM/PST		WEST TEXAS GAS	103399	102 ROSWELL RD, PLAINS	33.188942	-102.835352	GASOLINE, WASTE OIL	5/11/1992	5B	2A	E,Q	
YOAKUM	REM/VCP		AGRILIANCE DRY FERTILIZER TERMINAL PLAINS	2414	1571 US HWY 82 PLAINS TX, PLAINS	33.1844	-102.8191	OTHER	5/3/2011	0B	2A	E	
YOUNG	REM/PST		FOURTH STREET CHEVRON	112890	1000 4TH ST, GRAHAM	33.10679	-98.581211	GASOLINE, DIESEL	1/8/1998	5B	2A	E,Q	
ZAVALA	REM/PST		KWIK CHEK 85	121698	1901 N US HIGHWAY 83, CRYSTAL CITY	28.694315	-99.83175	GASOLINE	11/28/2022	2	6	E,Q	

Appendix B. RRC Active Case List

The list of column headings and acronyms used in this table is provided in Section V of this report, [RRC Active Case Table Key and Explanation of Columns](#).

Table 13. 2024 RRC Active Groundwater Contamination Cases

COUNTY	DIVISION	DISTRICT	NEW	FILE NAME	FILE NUMBER	LOCATION	LATITUDE	LONGITUDE	CONTAMINANTS	ESC	ASC	DATA QUALITY
ANDREWS	O&G	08		ANDREWS STATION	OCP#2208	EXXONMOBIL PIPELINE CO (EMPCO)	32.2935	-102.5415	TPH, BTEX, PSH	0	4	E,Q,V2
ANDREWS	O&G	08		ANDREWS-TNM-98-13 FORT STOCKTON	OCP#1693	PLAINS MARKETING, L.P. (FORMERLY LINK, EOTT)	32.2964	-102.6425	TPH	0	5	E,Q,V2
ANDREWS	O&G	08		DOLLARHIDE FACILITY	OCP#1048	CHEVRON USA INC. (FORMERLY PURE RESOURCES, PURE ENERGY)	32.14	-103.0511	TPH, CHLORIDE	0	5	E,Q,V2
ANDREWS	O&G	08		MIDLAND FARMS DEEP UNIT	OCP#3109	OXY USA (FORMERLY OCCIDENTAL PERMIAN LTD.)	32.1495	-102.4404	TPH, BTEX, PSH, CHLORIDE	0	4	E,Q,V2
ANDREWS	O&G	08		PRIDE PETROLEUM SERVICES	OTH#90007	ANDREWS SOUTH	32.300313	-102.542061	TPH, CHLORIDE	1C	3	E,Q,V2
ANDREWS	O&G	08		SAN ANDRES STATION PERMITTED PITS	OCP#5038	ENTERPRISE PRODUCTS OPERATING LLC	32.1904	-102.4994	CHLORIDE	1B	6C	E,Q,V2
ARANSAS	BROWNFIELD	04		COMPTON DEVELOPMENT CORPORATION	BRP#4001	5561 HWY 35 NORTH	28.1084	-97.0296	TPH, BENZENE	0	5	E,Q,V2
ARANSAS	O&G	04		ST CHARLES NO. 1 OIL WELL	OCP#5123	HILCORP ENERGY COMPNAY	28.20623	-96.91748	TPH, BTEX	0	4	E,Q,V2
ARANSAS	O&G	04		ST. CHARLES 79/99 FLOWLINE RELEASE	OCP#5131	HILCORP ENERGY COMPANY	28.208847	-96.91496	TPH, BTEX	0	4	E,Q,V2
ARCHER	O&G	09		STEINBERGER TRUCK STATION	OCP#2427	PLAINS MARKETING, L.P.	33.7539	-98.6875	TPH	0	4	E,Q,V2
ATASCOSA	O&G	01		FASHING GAS PLANT	OCP#3000	ETC FIELD SERVICES, LLC (FORMERLY REGENCY GAS SERVICES, BEAR CUB ENERGY) - TRANSFERRED FROM VCP	28.8048	-98.1781	BTEX	1B	4	E,Q,V2
ATASCOSA	O&G	01		JOURDANTON WASHOUT PIT	OFCU#60275	FRAC TANK RENTAL	28.92861	-98.53891	CHLORIDE, AS	5	4	E,Q,V2
AUSTIN	O&G	03		FENNER PROPERTY, NEW ULM	OFCU#70844	MAGNUM PROD. & OPER CO., TEMA OIL & GAS CO., & SAMSON RESOURCES CO. FORMERLY AMERICAN TRADING & PROD. CO. GAS PLANT	29.92933	-96.38175	TPH, CHLORIDE	5	5	E,Q,V2
AUSTIN	O&G	03		RACoon BEND COMMON TANK BATTERY	OCP#3588	EXXONMOBIL ENVIRONMENTAL AND PROPERTY SOLUTIONS COMPANY	29.99682	-96.130461	PSH	0	4	E,Q,V2
AUSTIN	O&G	03		WOODLEY SWD SYSTEM- RACoon BEND FIELD	OCP#1294	EXXONMOBIL ENVIRONMENTAL AND PROPERTY SOLUTIONS COMPANY	29.99167	-96.12111	BTEX, PSH, BA, CHLORIDE	2	5	E,Q,V2
BASTROP	O&G	01		EAST HOUSTON TO CRANE 18-INCH PIPELINE RELEASE (T4 PERMIT NO 05431)	OCP#5152	MAGELLAN CRUDE OIL PIPELINE COMPANY, LP	30.085883	-97.386189	PSH, BTEX	1B	5	E,Q,V2
BEE	O&G	02		NORMANNA FIELD NATURAL GAS LIQUIDS PLANT	OCP#1804	CHEVRON USA INC. (FORMERLY TEXACO E&P, INC.)	28.532	-97.7755	BTEX	0	4	E,Q,V2
BEE	O&G	02		SMITH PRODUCTION	OCP#1259	ENERGY TRANSFER (FORMERLY HPL/AEP/ENRON)	28.31139	-97.57861	TPH, BTEX	0	4	E,Q,V2
BEE	O&G	02		TULETA GAS PLANT	OCP#1261	HPL/AEP (HOUSTON PIPE LINE CO./ENRON)	28.54538	-97.85775	TPH, NATURAL GAS	1C	4	E,Q,V2
BEE	O&G	02		YOUNG DEHYDRATOR SITE	OCP#1944	ENERGY TRANSFER COMPANY (FORMERLY HPLC)	28.34778	-97.77417	TPH, BTEX	0	4	E,Q,V2
BORDEN	O&G	8A		CRMWD COMPLAINT (SOUTH SHORE)	COMP#4832	VINCENT NORTH (LAKE JB THOMAS)	32.57902	-101.20326	CHLORIDE	1C	4	E,Q,V2

TCEQ SFR-56-24 • Joint Groundwater Monitoring and Contamination Report, 2024

COUNTY	DIVISION	DISTRICT	NEW	FILE NAME	FILE NUMBER	LOCATION	LATITUDE	LONGITUDE	CONTAMINANTS	ESC	ASC	DATA QUALITY
BORDEN	O&G	8A		J.B. THOMAS (JBT) LAKE SEEP (VON ROEDER FIELD)	OCP#1130	APACHE CORPORATION	32.60472	-101.205	CHLORIDE	1C	5	E,Q,V2
BORDEN	O&G	8A		JO MILL 8" GATHERING #1	OCP#3320	PLAINS PIPELINE L.P.	32.6367	-101.5082	TPH, BTEX, PSH	0	5	E,Q,V2
BORDEN	O&G	8A		VEALMOOR/RATTLESNAKE NORTH	OCP#1845	PLAINS (FORMERLY LINK ENERGY, EOTT ENERGY)	32.5661	-101.5125	TPH	0	4	E,Q,V2
BRAZORIA	O&G	03		BELCHER, W.T. "B" (10386) LEASE (MANVEL FIELD)	OCP#1635	DENBURY ONSHORE LLC (FORMERLY ARGENT ENERGY HOLDINGS, ENERGYQUEST, POGO PRODUCING, NORTH CENTRAL OIL CORP.)	29.4911	-95.3344	CHLORIDE, OTHER METALS	2	3	E,Q,V2
BRAZORIA	O&G	03		FLESSNER LEASE	OFCU#87604	NASH DOME	29.2467	-95.6531	CHLORIDE	5	5	E,Q,V2
BRAZORIA	O&G	03		MANVEL CRUDE OIL STATION	OCP#5120	GENESIS CRUDE OIL, L.P.	29.501459	-95.344341	TPH, AS	1B	3	E,Q,V2
BRAZORIA	O&G	03		MANVEL SALTWATER DISPOSAL	OFCU#60806	MANVEL FIELD	29.502384	-95.342157	TPH, BA, TDS	5	5	E,Q,V2
BRAZORIA	O&G	03		O.F. EWING LEASE, MANVEL FIELD	OCP#2194	CHEVRONTEXACO	29.50917	-95.33639	TPH, AS, BA, CHLORIDE	2	4	E,Q,V2
BRAZORIA	O&G	03		OLD OCEAN GAS PLANT	OCP#1081	ARROWHEAD PIPELINE (FORMERLY HILCORP)	29.04722	-95.7475	TPH, BTEX, PSH	1D	5	E,Q,V2
BRAZORIA	O&G	03		PEARLAND ASSAULT BASEBALL CLUB	BRP#1301	PEARLAND ASSAULT BASEBALL CLUB	29.516928	-95.348286	CHLORIDE, BA	5	5	E,Q,V2
BRAZORIA	O&G	03		STRATTON RIDGE FACILITY	OCP#1893	DOW CHEMICAL COMPANY	29.034612	-95.360411	CHLORIDE	1A	4	E,Q,V2
BRAZORIA	O&G	03		WEST COLUMBIA FORMER IMPOUNDMENTS SITE (FM 1301 NEAR COUNTY ROAD 943)	OCP#1671	CHEVRON (TEXACO INC.)	29.14667	-95.67278	TPH, PSH, AS, CHLORIDE	1B	4	E,Q,V2
BRAZORIA	O&G	03		WEST COLUMBIA PIT	OCP#4837	EXXONMOBIL ENVIRONMENTAL AND PROPERTY SOLUTIONS COMPANY	29.153082	-95.65099	TPH, BTEX, PSH, CHLORIDE	1A	4	E,Q,V2
BRAZORIA	O&G	03		WEST COLUMBIA STATION	OCP#3003	ENTERPRISE PRODUCTS OPERATING, LLC (FORMERLY TEPPCO)	29.14563	-95.675469	TPH, PSH	0	3	E,Q,V2
BRAZORIA	O&G	03		WEST HASTINGS UNIT LEASE	OCP#3034	TEXCAL ENERGY GP LLC	29.48667	-95.23889	CHLORIDE	0	2B	E,Q,V3
BRAZOS	O&G	03		GOEN "B" LEASE (03-14875) PIPELINE RELEASE	OCP#5255	HARVEY SALT WATER DISPOSAL, INC	30.599788	-96.225014	CHLORIDE	1B	5	E,Q,V2
BROOKS	O&G	04		FALFURRIAS/BROOKS CO. (AKA, FALFURRIAS- HWY. 285)	OCP#1487	KOCH PIPELINE CO., LP	27.2275	-98.05667	TPH, BTEX	0	4	E,Q,V2
BROOKS	O&G	04		KELSEY COMPRESSOR STATION	OCP#4403	OVERTON PARK OIL & GAS (FORMERLY EXXONMOBIL CORPORATION)	26.8005	-98.4191	TPH, BTEX, PSH, CHLORIDE	0	3	E,Q,V2
BROOKS	O&G	04		KELSEY FIELD CENTRAL TANK BATTERY	OCP#4977	OVERTON PARK OIL & GAS (FORMERLY EXXONMOBIL CORPORATION)	26.8045	-98.4135	TPH, BTEX, OTHER METALS, CHLORIDE	0	4	E,Q,V2
BROOKS	O&G	04		KELSEY FIELD METER STATION 2	OCP#3589	OVERTON PARK OIL & GAS (FORMERLY EXXONMOBIL CORPORATION)	26.8123	-98.4125	TPH, BTEX, CHLORIDE	1C	6C	E,Q,V2
BROOKS	O&G	04		KELSEY FIELD STATION B	OCP#4980	OVERTON PARK OIL & GAS (FORMERLY EXXONMOBIL CORPORATION)	26.784644	-98.411712	TPH, BTEX, OTHER METALS, CHLORIDE	0	6C	E,Q,V2
BROOKS	O&G	04		KELSEY FORMER TANK BATTERY #7	OCP#4998	OVERTON PARK OIL & GAS (FORMERLY EXXONMOBIL CORPORATION)	26.7859	-98.4027	TPH, BENZENE, CHLORIDE	0	6C	E,Q,V2

TCEQ SFR-56-24 • Joint Groundwater Monitoring and Contamination Report, 2024

COUNTY	DIVISION	DISTRICT	NEW	FILE NAME	FILE NUMBER	LOCATION	LATITUDE	LONGITUDE	CONTAMINANTS	ESC	ASC	DATA QUALITY
BROOKS	O&G	04		KELSEY MARSHALL SEPARATION STATION	OCP#4997	OVERTON PARK OIL & GAS (FORMERLY EXXONMOBIL CORPORATION)	26.8366	-98.4028	TPH, BENZENE, PSH, CHLORIDE	0	5	E,Q,V2
BROOKS	O&G	04		KELSEY STATION	OCP#2326	KINDER MORGAN (FORMERLY EL PASO TENNESSEE PIPELINE CORPORATION)	26.79639	-98.38417	TPH, BTEX, PSH	0	5	E,Q,V2
BROOKS	O&G	04		KELSEY STATION A 10" PIPELINE	OCP#4999	OVERTON PARK OIL & GAS (FORMERLY EXXONMOBIL CORPORATION)	26.7849	-98.4175	TPH, BENZENE, CHLORIDE	0	6C	E,Q,V2
BROOKS	O&G	04		KELSEY TANK BATTERY 4	OCP#3903	OVERTON PARK OIL & GAS (FORMERLY EXXONMOBIL CORPORATION)	26.8235	-98.40783	TPH, BTEX, CHLORIDE	0	3	E,Q,V2
BROOKS	O&G	04		KING RANCH VIBORAS B FACILITY	OCP#4915	EXXONMOBIL ENVIRONMENTAL AND PROPERTY SOLUTIONS COMPANY	26.92278	-98.04481	TPH, BTEX, OTHER METALS	0	5	E,Q,V2
BROOKS	O&G	04		KING RANCH VIBORAS COMPRESSOR FACILITY	OCP#3898	EXXONMOBIL ENVIRONMENTAL AND PROPERTY SOLUTIONS COMPANY	26.9517	-98.0363	TPH, BTEX	0	5	E,Q,V2
BROOKS	O&G	04		KING RANCH ZACH PASTURE REMOTE	OCP#4917	EXXONMOBIL ENVIRONMENTAL AND PROPERTY SOLUTIONS COMPANY	26.9769	-98.0064	TPH, BTEX, OTHER METALS	0	5	E,Q,V2
BROOKS	O&G	04		LOPEZ RANCH	OCP#3601	BOPCO, LP (FORMERLY BASS ENTERPRISES PRODUCTION CO.)	26.88238	-98.18895	PSH, TPH, BTEX, CHLORIDE	0	4	E,Q,V2
BROOKS	O&G	04		MCGILL BROS. NCT-1 LEASE	OCP#4466	CHEVRON U.S.A., INC.	26.835763	-98.381156	TPH, BTEX, CHLORIDE	1C	5	E,Q,V2
BROOKS	O&G	04		SANTA FE RANCH TOM EAST FIELD AOC 1	OCP#5142	TRINITY RIVER ENERGY OPERATING, LLC	26.813005	-98.071875	BTEX, CHLORIDE	0	4	E,Q,V2
BROOKS	O&G	04		SANTA FE RANCH TOM EAST FIELD AOC 2	OCP#5143	TRINITY RIVER ENERGY OPERATING, LLC	26.815163	-98.068187	BTEX, CHLORIDE	0	4	E,Q,V2
BROOKS	O&G	04		SANTA FE RANCH TOM EAST FIELD AOC 3	OCP#5144	TRINITY RIVER ENERGY OPERATING, LLC	26.81858	-98.064054	BTEX, CHLORIDE	0	4	E,Q,V2
BROWN	O&G	7B		PICKETT RANCH	COMP#7312	2 MILES SOUTHEAST OF CROSS CUT	32.0007	-99.0874	CHLORIDE	2	2B	E,Q,V2
CALDWELL	O&G	01		CARTER, ROBERT W. -A-	OCP#4965	B-3 OIL COMPANY	29.72795	-97.621583	CHLORIDE	1C	4	E,Q,V2
CALDWELL	O&G	01		R.W. CARTER PIT, SALT FLAT FIELD	OFCU#60292	CRYSTAL OIL & LAND CO.	29.73086	-97.61074	TPH	5	4	E,Q,V2
CALLAHAN	O&G	7B		BAKER RANCH SEEP	OFCU#60296	UNIDENTIFIED	32.44928	-99.366621	TPH, BTEX, PSH	5	4	E,Q,V2
CARSON	O&G	10		WALT POLING RANCH WATER PANHANDLE WEST	OCP#1627	PHILLIPS PETROLEUM CO.	35.578	-101.622	TPH	0	4	E,Q,V2
CASS	O&G	06		ATLANTA COMPRESSOR STATION	OCP#1035	TEXAS EASTERN PIPELINE CO. (PCB)	33.05187	-94.07132	PCB	0	5	E,Q,V2
CASS	O&G	06		LODI GAS PROCESSING PLANT	OFCU#60742	RODESSA FIELD, 12 MILES S OF ATLANTA, TX	32.90042	-94.14224	TPH, BTEX	5	5	E,Q,V2
CHAMBERS	O&G	03		13.383 ACRES OF VANCANT LAND	VCP#21001	EAST CORNER OF IH10 & HWY61	29.84086944	-94.640211111	TPH	0	2	E,Q,V2
CHAMBERS	O&G	03		BARBERS HILL CRUDE OIL RELEASE	OCP#4177	SUNOCO PIPELINE, L.P.	29.8326	-94.885343	TPH, BTEX	1B	5	E,Q,V2
CHAMBERS	O&G	03		M. B. ENVIRONMENTAL, LLC	OCP#4986	SABINE ENVIRONMENTAL SERVICES, LLC	29.88247	-94.6947	CHLORIDES	0	3	E,Q,V2
CHAMBERS	O&G	03		STERLING, R.S. LEASE	OCP#4985	M.B. ENVIRONMENTAL SERVICES, LLC	29.8666	-94.6833	CHLORIDE, NORM	2	4	E,Q,V2

TCEQ SFR-56-24 • Joint Groundwater Monitoring and Contamination Report, 2024

COUNTY	DIVISION	DISTRICT	NEW	FILE NAME	FILE NUMBER	LOCATION	LATITUDE	LONGITUDE	CONTAMINANTS	ESC	ASC	DATA QUALITY
CHAMBERS	O&G	03		TRACT A RESERVE PARCEL BAY 10 BUSINESS PARK	VCP#21006	0 HOWARD BAY LANE	29.807228	-94.860928	CHLORIDE	0	1	E,Q,V2
CHAMBERS	O&G	03		TURTLE BAYOU SITE	BRP#1101	CHAMBERS-LIBERTY COUNTIES NAVIGATION DISTRICT	29.8333	-94.6708	BTEX, CHLORIDE	5	5	E,Q,V2
COCHRAN	O&G	8A		LEHMAN COMPRESSOR STATION	OCP#1611	OXY USA INC.	33.5483	-102.8214	TPH	1D	4	E,Q,V2
COKE	O&G	7C		BRONTE CAPPS UNIT SALT WATER RELEASE	OCP#5051	MEMORIAL PRODUCTION OPERATIONS, LLC.	31.8698	-100.3125	TPH, BTEX, PAH, SVOCS, BA, HG, CHLORIDE	0	4	E,Q,V2
COKE	O&G	7C		JAMESON GAS PLANT	OCP#1553	WTG GAS PROCESSING, LP (FORMERLY DEVON GAS SERVICES, LP)	32.0487	-100.6823	TPH	1A	4	E,Q,V2
COKE	O&G	7C		JAMESON WELL COMPLAINT	OCP#3002	SUNOCO, INC.	32.0518	-100.6756	TPH, BTEX	1C	5	E,Q,V2
COKE	O&G	7C	*	KUHLMANN 6-INCH GATHERING PIPELINE COLORADO RIVER CRUDE OIL RELEASE	OCP#5253	ETC JAMESON, LP	32.037778	-100.746408	BENZENE, TPH	1A	4	E,Q,V2
COKE	O&G	7C		WENDKIRK OIL FIELD	OFCU#60031	NONPOINT SOURCE INVESTIGATION & REMEDIATION	31.8502	-100.3866	CHLORIDE	5	4	E,Q,V2
COLORADO	O&G	03		BOUNDARY VENTURES	OFCU#71203	ALTAIR	29.5495	-96.4583	CHLORIDE, BARIUM , ARSENIC	5	2A	E,Q,V2
COLORADO	O&G	03		FORMER GROUND FLARE PIT, HOUSTON CENTRAL GAS PLANT	OCP#4968	KINDER MORGAN, INC (FORMERLY KINDER MORGAN ENERGY PARTNERS, L.P.)	29.46972	-96.6222	TPH, BTEX, PAH, AS, BA, CHLORIDE	0	5	E,Q,V2
COLORADO	O&G	03		KENNETH OWENS PROPERTY FACILITY	OCP#4936	BOUNDARY VENTURES, INC.	29.550533	-96.458778	CHLORIDE, AS, BA	3	3	E,Q,V2
COLORADO	O&G	03		NEUENDORFF COMPLAINT	OFCU#64622	NORTH OF COLUMBUS	29.842556	-96.521294	CHLORIDE	5	2B	E,Q,V2
COMANCHE	O&G	7B		GOLDEN PEANUT FACILITY, ROUT 2 FM 1496, COMYN, TX	OCP#4816	EXXONMOBIL PIPELINE CO (EMPCO)	32.0696	-98.4646	TPH, BTEX, PSH	1A	4	E,Q,V2
COOKE	O&G	09		TOM DANGLEMYER COMPLAINT	OFCU#64790	DANGLE FIELD, 5 MILES SOUTH OF MUESTER	33.579376	-97.356737	NATURAL GAS	5	3	E,Q,V2
CRANE	O&G	08		BUTLER COMPLAINT	COMP#2793	LEA (SAN ANDRES) FIELD, 10 MILES WEST OF CRANE	31.41641	-102.534656	CHLORIDE	1C	2B	E,Q,V2
CRANE	O&G	08		CRANE STATION	OCP#1989	PLAINS MARKETING, L.P.	31.42434	-102.32729	TPH	0	5	E,Q,V2
CRANE	O&G	08		SANDHILLS COMPRESSOR STATION	OCP#1456	KINDER MORGAN, INC	31.49306	-102.58028	TPH, BTEX, PAH, PSH	0	4	E,Q,V2
CRANE	O&G	08		SANDHILLS GATHERING PIPELINE RELEASE	OCP#5078	PLAINS ALL AMERICAN PIPELINE	31.45363	-102.764214	BTEX	1B	4	E,Q,V2
CRANE	O&G	08		W.A. ESTES #100 WELL	OCP#2423	CHEVRONTExACO EXPLORATION AND PRODUCTION, INC	31.4545	-102.76228	BTEX, CHLORIDE	2D	4	E,Q,V2
CROCKETT	O&G	7C		PECOS RIVER RELEASE (LIVE OAK TO IRAAN 12" PIPELINE)	OCP#2324	PLAINS PIPELINE L.P.	30.8027	-101.8306	TPH	0	4	E,Q,V2
CROCKETT	O&G	7C		SOUTHWEST OZONA GAS PLANT (7C-0022)	OCP#1210	DUKE ENERGY FIELD SERVICES (FORMERLY UPR)	30.4475	-101.4672	TPH, BTEX	0	4	E,Q,V2
DAWSON	O&G	8A		BREEDLOVE TO MUNGERVILLE #2 SITE, KLONDIKE, TX	OCP#2328	PLAINS ALL AMERICAN	32.56694	-101.93472	TPH, BTEX, PSH	0	4	E,Q,V2
DENTON	O&G	09	*	FORMER BOB SMITH C PADSITE PRODUCED WATER RELEASE	OCP#5303	EAGLERIDGE OPERATING, LLC	33.028861	-97.121881	CHLORIDE, LEAD	1C	2A	E,Q,V2

TCEQ SFR-56-24 • Joint Groundwater Monitoring and Contamination Report, 2024

COUNTY	DIVISION	DISTRICT	NEW	FILE NAME	FILE NUMBER	LOCATION	LATITUDE	LONGITUDE	CONTAMINANTS	ESC	ASC	DATA QUALITY
DEWITT	O&G	02		CROZIER TO H SISTERS - 6" GATHERING LINE RUPTURE	OCP#5029	BHP BILLITON	29.112682	-97.581128	PSH	1A	4	E,Q,V2
DEWITT	O&G	02		H SISTERS 6" PIPELINE CONDENSATE RELEASE	OCP#5065	BHP BILLITON	29.09	-97.499444	TPH, BTEX, PSH, NATURAL GAS	0	4	E,Q,V2
DEWITT	O&G	02		IMMENHAUSER 6" PIPELINE CONDENSATE RELEASE	OCP#5066	BHP BILLITON	29.165163	-97.440332	PSH, TPH, BTEX	1B	5	E,Q,V2
DEWITT	O&G	02		STEINMANN A1H 8-IN NATURAL GAS PL	OCP#5092	BHP BILLITON	29.251788	-97.300651	TPH, BTEX, PSH	1B	4	E,Q,V2
DEWITT	O&G	02		TERRYVILLE DEHYDRATOR STATION	OCP#1169	SOUTHCROSS ENERGY (FORMERLY CROSS-TEX ENERGY SERVICES)	29.1625	-97.0611	TPH, BTEX	1A	4	E,Q,V2
DEWITT	O&G	02		ZENGERLE #3 AND #4 BLOWOUT RESPONSE	OCP#3089	APACHE CORP.	28.980321	-97.289235	NATURAL GAS	2	4	E,Q,V2
EASTLAND	O&G	7B		CARSON RANCH OIL SEEP	OCP#2179	CHEVRON ENVIRONMENTAL MANAGEMENT CO. (FORMERLY TEXAS CO.)	32.4994	-98.6539	TPH	2	4	E,Q,V2
ECTOR	O&G	08		EAST GOLDSMITH NATURAL GAS PLANT	OCP#1450	KINDER MORGAN	31.9904	-102.6175	TPH, BTEX, PSH, AMINE	0	4	E,Q,V2
ECTOR	O&G	08		FORMER FOSTER NATURAL GAS PLANT	OCP#2452	AMERICAN CENTRAL GAS TECHNOLOGIES, INC.	31.8624	-102.4294	BTEX, PSH	0	4	E,Q,V2
ECTOR	O&G	08		LYDA MAE JOHNSON LEASE	OCP#5074	MOMENTUM ENERGY CORPORATION (D.B.A. VIEJO ENERGY)	31.828985	-102.402593	TPH, BTEX	1A	4	E,Q,V2
ECTOR	O&G	08		MCKNIGHT SECTIONS 7 & 8, BLOCK 41	OCP#4969	CHEVRON USA INC.	31.90091	-102.32422	BTEX, CHLORIDE	0	4	E,Q,V2
ECTOR	O&G	08		NORTH COWDEN GAS PLANT	OCP#1080	APACHE CORPORATION (FORMERLY BP, AMOCO)	32.0083	-102.51639	BTEX, PSH	0	5	E,Q,V2
ECTOR	O&G	08	*	NORTH COWDEN UNIT 696 GATHERING LINE RELEASE	OCP#5306	OCCIDENTAL PERMIAN LTD.	32.051685	-102.52396	BENZENE, TPH	1C	1	E,Q,V2
ECTOR	O&G	08		ODESSA PUMP STATION	OCP#5132	PHILLIPS 66 COMPANY	31.9514	-102.6048	TPH, BTEX	0	4	E,Q,V2
ECTOR	O&G	08		ROJAS, ELIZABETH WATER WELL COMPLAINT	OCP#5168	CENTURION PIPELINE, L.P.	31.839612	-102.5223	TPH, BTEX, PSH, CHLORIDE	2C	2A	E,Q,V2
ECTOR	O&G	08		SOUTH COWDEN UNIT TRACT 6 BATTERY	OCP#4467	CONOCOPHILLIPS	31.7562833	-102.3746	CHLORIDE	1C	5	E,Q,V2
FAYETTE	O&G	03		ELO #3	OCP#5260	SENORA RESOURCES, INC	30.041868	-96.710111	TPH	1B	3	E,Q,V2
FISHER	O&G	7B		PIERCE WATER WELL COMPLAINT	OFCU#103764	UNIDENTIFIED	32.7544917	-100.2634417	PSH	5	3	E,Q,V2
FORT BEND	O&G	03		F.I. BOOTH LEASE (04099) THOMPSON FIELD	OCP#1691	DENBURY ONSHORE, LLC (FORMERLY EXXONMOBIL)	29.467079	-95.571055	BENZENE, CHLORIDE	0	4	E,Q,V2
FORT BEND	O&G	03		FORMER MISSOURI CITY PUMP STATION	OCP#5268	PHILLIPS 66	29.616053	-95.501996	BENZENE	1B	6C	E,Q,V2
FORT BEND	O&G	03		FORMER WELL NO. 6 SITE	OCP#5081	ATLAS OIL & GAS EXPLORATION, LLC	29.55758	-95.578869	TPH, BTEX, SVOCs	0	2B	E,Q,V2
FORT BEND	O&G	03		HERITAGE COLONY DRIVE SITE	VCP#14003	LING FAMILY LIMITED PARTNERSHIP	29.55758	-95.57886	PSH, CHLORIDE	0	4	E,Q,V2
FORT BEND	O&G	03		LAKE AREA- SUGAR LAND RANCH	VCP#80002	SUGAR LAND RANCH DEVELOPMENT LLC	29.551	-95.5802	TPH, BENZENE, PSH	0	5	E,Q,V2
FORT BEND	O&G	03		ROUEN RD CRUDE OIL RELEASE	OCP#2620	PLAINS MARKETING, L.P.	29.5697	-95.4744	TPH, PSH	0	5	E,Q,V2

TCEQ SFR-56-24 • Joint Groundwater Monitoring and Contamination Report, 2024

COUNTY	DIVISION	DISTRICT	NEW	FILE NAME	FILE NUMBER	LOCATION	LATITUDE	LONGITUDE	CONTAMINANTS	ESC	ASC	DATA QUALITY
FORT BEND	O&G	03		SUGAR LAND RANCH SECTION 6 EAST	VCP#16004	HILLSBORO ESTATES LLC	29.5529167	-95.584767	TPH, CHLORIDE	0	3	E,Q,V2
FORT BEND	O&G	03		SUGAR LAND RANCH SECTION 6 WEST	VCP#16005	HILLSBORO ESTATES LLC	29.557067	-95.588067	TPH, CHLORIDE	0	3	E,Q,V2
FRIO	O&G	01		RECLAMATION PLANT-RIGGS SWD	OFCU#60276	1 MILE S PEARSALL	28.86996	-99.1014	TPH	5	4	E,Q,V2
GAINES	O&G	8A		ADAIR SAN ANDRES UNIT, WELL NO. 1208	OCP#4972	APACHE CORPORATION	32.9544	-102.2925	TPH, BTEX, CHLORIDE	0	2A	E,Q,V2
GAINES	O&G	8A		ALVIN REMPL COMPLAINT	OCP#5243	REMPLE PROPERTY	32.7363	-102.7075	BENZENE, TPH, SVOC	0	2	E,Q,V2
GAINES	O&G	8A		NORTH RILEY UNIT INJECTION WELL #104, #107, #289 BREAKOUT (API 42-165-01027)	OCP#4989	CHEVRON USA INC.	32.6876	-102.8138	CHLORIDE	0	4	E,Q,V2
GAINES	O&G	8A		SEMINOLE SAN ANDRES UNIT WELL NO. 4306	OCP#5293	OXY USA INC.	32.745766	-102.66344	BTEX, TPH	0	2A	E,Q,V2
GAINES	O&G	8A		TOBE JOE PUMP 4-INCH (FORMERLY ANITA)	OCP#4946	PLAINS PIPELINE, LP	32.6579	-102.55754	TPH, BTEX	0	5	E,Q,V2
GAINES	O&G	8A		WARDSWELL DRAW NATURAL GAS DELINEATION PROJECT	OCP#5137	HESS CORPORATION	32.7312	-102.6937	NATURAL GAS	4	5	E,Q,V2
GALVESTON	O&G	03	*	16.824 ACRE FUTURE DICKINSON ISD PROPERTY	BRP#2101	LOCATED ON FM 3436	29.4739	-95.0088	TPH, ARSENIC, BARIUM, CHROMIUM, CHLORIDE	5	3	E,Q,V2
GALVESTON	O&G	03	*	2004 ACCESS	BRP#2102	WEST OF 2004, SOUTH OF HIGHWAY 3	29.4362	-95.0323	ARSENIC, CHROMIUM, LEAD, BARIUM, CHLORIDE	5	3	E,Q,V2
GALVESTON	O&G	03		A.J. OUTTERSIDE LEASE PRODUCED WATER RELEASE	OCP#5158	NOXXE OIL AND GAS, LLC	29.470643	-95.011075	BENZENE	1C	3	E,Q,V2
GALVESTON	O&G	03		APPROXIMATE 12.5 ACRE TRACT	VCP#15007	AFFINITY BAYVIEW I, LTD.	29.46461	-95.10526	CHLORIDE	0	3	E,Q,V2
GALVESTON	O&G	03	*	BAY COLONY PARK	BRP# 2302	SOUTH OF ERVIN STREE AND WEST OF CALDER DRIVE	29.4645	-95.11	CHLORIDE	5	6C	E,Q,V2
GALVESTON	O&G	03		BAY COLONY PARK	VCP#20005	LEAGUE CITY PATRONS OF THE PARK FOUNDATION	29.464542	-95.110028	BARIUM, CADMIUM	1B	3	E,Q,V2
GALVESTON	O&G	03		DOE METER STATION	OCP#5296	GEL TEXAS PIPELINE, LLC	29.3349394	-94.939908	BENZENE	0	1	E,Q,V2
GALVESTON	O&G	03		E.A. DEWITT FEE FORMER PIT AND TANK BATTERY (LEASE NO 05611)	OCP#5164	BP AMERICA PRODUCTION COMPANY	29.490838	-95.225137	TPH, BTEX, CHLORIDES	1B	5	E,Q,V2
GALVESTON	O&G	03		WEST HASTINGS FIELD TRACT 94	OCP#5167	DENBURY ONSHORE, LLC	29.482161	-95.227699	CHLORIDE, BARIUM	0	4	E,Q,V2
GARZA	O&G	8A		DAVID BAEZA COMPLAINT	COMP#151	JUSTICEBURG, TEXAS	33.030745	-101.19857	CHLORIDE	2	2A	E,Q,V2
GILLESPIE	O&G	01		FREDERICKSBURG PUMP STATION	OCP#1694	SHELL OIL PRODUCTS US (FORMERLY TEXAS-NEW MEXICO PIPE LINE)	30.2489	-99.1064	TPH, BTEX	0	4	E,Q,V2
GLASSCOCK	O&G	08		BRUNSON TRENCH RELEASE	OCP#5058	PIONEER NATURAL RESOURCES	31.938725	-101.691069	TPH, BTEX	0	4	E,Q,V2
GLASSCOCK	O&G	08		DAVID POOL WATER WELL	COMP#2014	498 SISSON RD	32.0733	-101.3511	CHLORIDE	1C	1	E,Q,V2
GLASSCOCK	O&G	08		DRIVER SPRABERRY HISTORIC RELEASE	OCP#5148	PLAINS MARKETING, L.P.	31.9066	-101.7714	TPH, BTEX	0	4	E,Q,V2

TCEQ SFR-56-24 • Joint Groundwater Monitoring and Contamination Report, 2024

COUNTY	DIVISION	DISTRICT	NEW	FILE NAME	FILE NUMBER	LOCATION	LATITUDE	LONGITUDE	CONTAMINANTS	ESC	ASC	DATA QUALITY
GLASSCOCK	O&G	08		PERIERA WATER WELL	COMP#4335	5.5 MILES SW OF FORSAN, TX	32.075336	-101.460056	CHLORIDE	1C	1	E,Q,V2
GOLIAD	O&G	02		MCCLELLAN WATER WELL COMPLAINT	OFCU#71688	WEST OF BETHKE RD. NEAR OILFIELD RD.	28.4565	-97.5112	CHLORIDE	5	3	E,Q,V2
GRAY	O&G	10		LEFORS 10" CRUDE OIL PIPELINE (F.M.1321)	OCP#2327	PLAINS MARKETING, L.P.	35.42453	-100.72935	TPH, BTEX, PSH	0	4	E,Q,V2
GRAY	O&G	10		LEFORS PLANT (T4 NO. 00109) NEED R3 NO	OCP#4010	ENERGY TRANSFER (FORMERLY REGENCY, EAGLE ROCK FIELD SERVICES)	35.43162	-100.76257	TPH, BTEX, PSH	0	4	E,Q,V2
GRAY	O&G	10		MATT HINTON COMPLAINT	OFCU#61755	UNIDENTIFIED	35.48995	-100.941	BTEX	5	2A	E,Q,V2
GREGG	O&G	06		DOUGLAS FEE SWD	OCP#3899	KEY ENERGY SERVICES, INC.	32.430093	-94.938062	BTEX, VOCs, BA, CHLORIDE	0	4	E,Q,V2
GREGG	O&G	06		EAST TEXAS GAS PLANT/JOHN MCCLENDON WATER WELL	OCP#5041	EXXONMOBIL ENVIRONMENTAL AND PROPERTY SOLUTIONS COMPANY	32.4478	-94.8946	BENZENE	1C	1	E,Q,V2
GREGG	O&G	06		FORMER GLADEWATER NATURAL GAS PROCESSING PLANT	OCP#4441	CHEVRON U.S.A. INC.	32.555702	-94.89625	TPH, BTEX, PSH	0	5	E,Q,V2
GREGG	O&G	06		FORMER GREGG-TEX NATURAL GAS PROCESSING PLANT	OCP#4440	CHEVRON U.S.A. INC.	32.576944	-94.825278	TPH, BTEX, PSH, AS	0	5	E,Q,V2
GREGG	O&G	06		FORMER SPEAR GAS PROCESSING PLANT	OCP#3304	CHEVRON U.S.A. INC.	32.37883	-94.88738	CHLORIDE, AS	0	5	E,Q,V2
GREGG	O&G	06		TRIPLE M- PETRO WAX	OFCU#62737/O CP#5265	KILGORE - PETRO WAX	32.3745	-94.8886	BARIUM, ARSENIC, CHLORIDE, TPH	5	2B	E,Q,V2
GREGG	O&G	06		WILLOW SPRINGS FACILITY	OCP#1172	XTO ENERGY (FORMERLY CROSS TIMBERS OPERATING CO.)	32.48111	-94.78	BTEX	0	4	E,Q,V2
GREGG	O&G	06		WILLOW SPRINGS GAS DEHYDRATOR PLANT	OCP#4281	GULF SOUTH PIPELINE COMPANY, LP	32.515548	-94.771731	TPH, BTEX	0	5	E,Q,V2
GREGG	O&G	6E		ANDERSON COLLECTION CENTER PIT	OCP#5125	EAST TEXAS SALTWATER DISPOSAL	32.49504	-94.854498	BTEX, CHLORIDE	1C	4	E,Q,V1
HARDEMAN	O&G	09		HARDEMAN GATHERING THRASH PIPELINE	OCP#4971	PLAINS MARKETING, LP	34.3566	-99.5603	TPH, BTEX, PSH	0	5	E,Q,V2
HARDEMAN	O&G	09		HARDEMAN NORTH PIPELINE	OCP#3038	PLAINS ALL AMERICAN	34.3719	-99.57	TPH, BTEX, PSH	0	4	E,Q,V2
HARRIS	O&G	3	*	10.1 ACRES ATASCOCITA	VCP#23002	HUMBLE, HARRIS COUNTY, TEXAS	29.5835	-95.1326	CHLORIDE, BARIUM, BENZENE	0	6C	E,Q,V2
HARRIS	O&G	03		11 ACRE FANNIN PROPERTY	VCP#70009	FANNIN 11-A	29.6626	-95.4025	CHLORIDE, AS	0	3	E,Q,V2
HARRIS	O&G	3		23.3141-ACRE SITE	VCP#23001	SOUTHEAST OF NORTH HOUSTON ROSSLYN ROAD AND KILLOUGH DRIVE	29.903	-95.4921	CHLORIDE, BARIUM, TPH, BENZENE	0	6C	E,Q,V2
HARRIS	O&G	03		29.9 ACRES, CLEAR LAKE	VCP#21012	N/A	29.609108	-95.107452	BARIUM, CHLORIDE	0	5	E,Q,V2
HARRIS	O&G	3	*	APPROXIMATE 2.4-ACRE TRACT	VCP#23007	NORTHEAST CORNER OF KIRBY DRIVE AND HOLMES ROAD	29.666564	-95.412484	CHLORIDE	0	6C	E,Q,V2
HARRIS	O&G	03		BASH UNIT (01295) LEASE, WELL NO. 1 & BASH UNIT (173467) LEASE, WELL NO. A6	OCP#5289	AMERICO ENERGY RESOURCES, LLC	29.909408	-95.431311	TPH, ARSENIC, BARIUM, LEAD, CHLORIDES	0	3	E,Q,V2
HARRIS	O&G	3	*	BEAMER TRACT	VCP#23006	BEAMER ROAD AND WHITCOMB ROAD	29.550166	-95.169161	CHLORIDE, BARIUM	0	4	E,Q,V2

TCEQ SFR-56-24 • Joint Groundwater Monitoring and Contamination Report, 2024

COUNTY	DIVISION	DISTRICT	NEW	FILE NAME	FILE NUMBER	LOCATION	LATITUDE	LONGITUDE	CONTAMINANTS	ESC	ASC	DATA QUALITY
HARRIS	O&G	03		BUFFALO POINTE - C-1	VCP#17008	BOARD OF REGENTS OF THE UNIVERSITY OF TEXAS SYSTEM	29.666028	-95.421167	CHLORIDE	0	5	E,Q,V2
HARRIS	O&G	03		BUFFALO POINTE - TRACT A AND TRACT A-1	VCP#17006	BOARD OF REGENTS OF THE UNIVERSITY OF TEXAS SYSTEM	29.667472	-95.428944	CHLORIDE	0	5	E,Q,V2
HARRIS	O&G	03		BUFFALO POINTE - TRACT C-SOUTH	VCP#17005	BOARD OF REGENTS OF THE UNIVERSITY OF TEXAS SYSTEM	29.663667	-95.425056	CHLORIDE	1	5	E,Q,V2
HARRIS	O&G	03		BUFFALO POINTE - TRACT D	VCP#17007	BOARD OF REGENTS OF THE UNIVERSITY OF TEXAS SYSTEM	29.665861	-95.417972	CHLORIDE	0	5	E,Q,V2
HARRIS	O&G	03		BUFFALO POINTE TRACT B	VCP#17002	THE UNIVERSITY OF TEXAS SYSTEM BOARD OF REGENTS	29.66206	-95.427693	TPH, AS, BA, PB, SE, CHLORIDE	0	6C	E,Q,V2
HARRIS	O&G	03		BUSINESS PARK	VCP#22007	1325 S HOUSTON AVE	29.982667	-95.2589902	ARSENIC, BARIUM, SELENIUM, TPH, SEC-BUYTLBENZENE, ISOPROPYLBENZENE, MTBE, N-PROPYLBENZENE	0	1	E,Q,V2
HARRIS	O&G	3		CLEAN BREEN FACILITY	VCP#22004	7560 BREEN DRIVE	29.9009	-95.5009	TPH, BENZENE, CHLORIDE, ARSENIC	0	6C	E,Q,V2
HARRIS	O&G	03	*	CLEAR LAKE GAS PLANT AND OIL FIELD TEST SEPARATOR	OCP#5314	EXXONMOBIL ENVIRONMENTAL AND PROPERTY SOLUTIONS COMPANY	29.616759	-95.102736	AS	0	2B	E,Q,V2
HARRIS	O&G	03	*	Deer Springs Apartments, 98 Isaaks Road	OCP#5313	Chevron Environmental Management Company	29.992244	-95.260617	ARESENIC, CHLORIDE	1B	1	E,Q,V2
HARRIS	O&G	3	*	E. 1ST STREET SITE	VCP#23004	1007 E. 1ST STREET	30.000195	-95.255019	TPH, CHLORIDE, ARSENIC	0	4	E,Q,V2
HARRIS	O&G	03		EHRHARDT TANK BATTERY	OCP#4399	BRAMMER ENGINEERING, CATHEXIS, (FORMERLY EOG RESOURCES, INC)	29.989981	-95.454034	TPH, BTEX	0	5	E,Q,V2
HARRIS	O&G	03	*	FORMER PIT KK	OCP#5317	EXXONMOBIL ENVIRONMENTAL AND PROPERTY SOLUTIONS COMPANY	29.612016	-95.1049812	CHLORIDE, BARIUM	0	2B	E,Q,V2
HARRIS	O&G	03		FORMER STEVE SIMON COMPLAINT, 97 ISAACKS RD SITE	OCP#2538	CHEVRON	29.99306	-95.25833	CHLORIDE	1C	4	E,Q,V2
HARRIS	O&G	03		FORMER SUN HUMBLE PITS SITE (HUMBLE, TX) (RRC ORDER SITE)	OCP#1064	SUNOCO INC.	29.96306	-95.25694	TPH, PSH	3	4	E,Q,V2
HARRIS	O&G	03		GOOSE CREEK	OFCU#63587	SIMMS-SWEET LEASE, BAYTOWN CITY LIMITS	29.7128	-94.9812	TPH, PSH	5	5	E,Q,V2
HARRIS	O&G	03		HARDY PROPERTIES	VCP#22003	15701-15731 WEST HARDY ROAD	29.945777778	-95.385722222	TPH, BARIUM	0	3	E,Q,V2
HARRIS	O&G	03		JLC 11755 W LITTLE YORK RD LLC	VCP#18001	JLC 11755 W LITTLE YORK RD LLC	29.865525	-95.584969	BA, CHLORIDE	0	4	E,Q,V2
HARRIS	O&G	03		KINGS RIVER DEVELOPMENT SITE	OCP#1069	FRIENDSWOOD LAND DEVELOPMENT	30.011841	-95.171002	TPH, BENZENE	1C	5	E,Q,V2
HARRIS	O&G	03		MEMORIAL GLEN SUBDIVISION (RRC ORDER SITE)	OCP#1680	CHEVRONTXACO, INC.	29.98389	-95.25528	TPH, BA, CHLORIDE	1B	4	E,Q,V2
HARRIS	O&G	03		MILAGRO DEHYDRATOR STATION	VCP#16002	MISCHER INVESTMENTS, INC	29.926204	-95.717681	TPH, BTEX	0	5	E,Q,V2

TCEQ SFR-56-24 • Joint Groundwater Monitoring and Contamination Report, 2024

COUNTY	DIVISION	DISTRICT	NEW	FILE NAME	FILE NUMBER	LOCATION	LATITUDE	LONGITUDE	CONTAMINANTS	ESC	ASC	DATA QUALITY
HARRIS	O&G	03		MULTIPLE DESCENDANTS OF E.R. TAYLOR	BRP#5003	MULTIPLE DESCENDANTS OF E.R. TAYLOR	29.6446	-95.4023	TPH, BTEX, CHLORIDE	5	3	E,Q,V2
HARRIS	O&G	03	*	NATURAL GAS SEPARATOR	OCP#5315	EXXONMOBIL ENVIRONMENTAL AND PROPERTY SOLUTIONS COMPANY	29.612331	-95.10498	BENZENE, ARSENIC, BARIUM, CHLORIDE	0	2B	E,Q,V2
HARRIS	O&G	03		OTH-13 PIPELINE CRUDE OIL RELEASE, T4-08571	OCP#5171/VCP #19001	ENTERPRISE HOUSTON SHIP CHANNEL, LP	29.706966	-95.238295	TPH, BTEX	1B	5	E,Q,V2
HARRIS	O&G	03		RESERVE PIT G	OCP#5285	EXXONMOBIL ENVIRONMENTAL AND PROPERTY SOLUTIONS COMPANY	29.619473	-95.102809	CHLORIDE	1B	3	E,Q,V2
HARRIS	O&G	03		RIVERSTAR PARTNERS, LLC	VCP#13003	GRANT MEADOWS SECTION 3 - NORTH ENTRANCE	30.0226	-95.65019	TPH, BENZENE, TOULENE	1B	2B	E,Q,V2
HARRIS	O&G	03		SANS SOUCI BALLROOM	VCP#21008	26511 TX 249	30.0611	-95.6219	ARSENIC, CHROMIUM, LEAD	1D	4	E,Q,V2
HARRIS	O&G	03		SHAW STREET CRUDE OIL RELEASE (W COLUMBIA 16" TRANSMISSION PIPELINE)	OCP#4953/VCP #14004	SHELL PIPELINE COMPANY LP	29.71611	-95.221958	TPH, BTEX, PSH	0	5	E,Q,V2
HARRIS	O&G	03		THOMPSON, E.P.	OFCU#60145	HUMBLE FIELD, HIGGINS LEASE	29.9932	-95.241	CHLORIDE	5	5	E,Q,V2
HARRIS	O&G	03		WHITE DEER LANE	OCP#2174	CHEVRON (FORMERLY TEXACO E&P, INC)	30.01917	-95.2225	TPH, BTEX, PSH	0	4	E,Q,V2
HARRIS	O&G	03		WILSON ROAD CHEVRON-OWNED PROPERTIES	OCP#5286	CHEVRON ENVIRONMENTAL MANAGEMENT COMPANY	29.97333	-95.25083	TPH, BA, CHLORIDE	1B	4	E,Q,V2
HARRIS	O&G	03		WILSON ROAD SITE (RRC ORDER SITE)	OCP#1685	CHEVRONTXACO, INC.	29.97333	-95.25083	TPH, PSH	3	4	E,Q,V2
HARRIS	VCP	03		STORWAY-A-WAY STORAGE FACILITY	VCP#19010	2155 FM 1960 F	29.999732	-95.242116	CHROMIUM, CHLORIDE	0	5	E,Q,V2
HARRISON	O&G	06		EXCO RUDD NO. 33 AND J.M. BRYSON SALTWATER FACILITY	OCP#4686	EXCO RESOURCES, INC.	32.46015	-94.059261	BENZENE, CHLORIDE	0	5	E,Q,V2
HARRISON	O&G	06		MILLER WATER WELL COMPLAINT	OFCU#75403	LONGWOOD FIELD	32.5314	-94.0467	CHLORIDE, PH	5	3	E,Q,V2
HARRISON	O&G	06		RAY H. EUBANKS #1 SWD FACILITY	OCP#1171	XTO ENERGY (FORMERLY CROSS TIMBERS OPERATING CO.)	32.56194	-94.66861	BTEX	0	4	E,Q,V2
HARRISON	O&G	06		WASKOM WASTE SEPARATION (STF) FACILITY	OCP#5237	MCBRIDE OPERATING, LLC	32.490833	-94.136667	BENZENE, TPH, CHLORIDE	4A	1	E,Q,V2
HEMPHILL	O&G	10		MCMORDIE WELL 308H LEASE, NO. 262388, ALLISON PARKS FIELD	OCP#5182	MMGL TXPH, LLC	35.668006	-100.127094	CHLORIDE	1	4	E,Q,V2
HEMPHILL	O&G	10		WILLIAMS HOBART RANCH GAS PLANT	OCP#2211	WILLIAMS ENERGY SERVICES (FORMERLY ENBRIDGE PIPELINES - TEXAS GATHERING)	35.74799	-100.3979	BTEX	0	5	E,Q,V2
HENDERSON	O&G	06		KOEPP	OFCU#60329	2 MILES SW OF CROSS ROADS TX	32.0164	-95.9898	CHLORIDE	5	2B	E,Q,V2
HIDALGO	O&G	4	*	2.25 ACRES AT NEC OF IH-2 AND S COL ROWE BLVD	VCP#24001	ROWE BLVD, MCALLEN, HIDALGO COUNTY, TEXAS	26.188993	-98.222469	TPH, BENZENE, TOLUENE, CHLORIDE	0	4	E,Q,V2
HIDALGO	O&G	04		A.E. GUERRA 104 FLOWLINE RELEASE	OCP#5165	HILCORP ENERGY COMPANY	26.57404	-98.23136	BTEX	0	5	E,Q,V2
HIDALGO	O&G	04		EAST MCCOOK CENTRAL FACILITY, PIT PERMIT	OCP#5026	SHELL EXPLORATION AND PRODUCTION CO.	26.468892	-98.381008	TPH, BTEX	0	3	E,Q,V2
HIDALGO	O&G	04		GANAWAY FACILITY	OCP#5008	MO-VAC SERVICE CO., INC.	26.38394	-98.29732	CHLORIDE	2	2A	E,Q,V2

TCEQ SFR-56-24 • Joint Groundwater Monitoring and Contamination Report, 2024

COUNTY	DIVISION	DISTRICT	NEW	FILE NAME	FILE NUMBER	LOCATION	LATITUDE	LONGITUDE	CONTAMINANTS	ESC	ASC	DATA QUALITY
HIDALGO	O&G	04		HAMMAN COMPRESSOR STATION	OCP#5045	HILCORP ENERGY COMPANY (FORMERLY NEWFIELD EXPLORATION COMPANY)	26.44682	-98.28924	TPH, BTEX, PSH	0	4	E,Q,V2
HIDALGO	O&G	04		MCALLEN RANCH	OCP#2613	HILCORP (FORMERLY FOREST OIL PRODUCTION)	26.60222	-98.26583	BENZENE, OTHER METALS	0	5	E,Q,V2
HIDALGO	O&G	04		MONTE CRISTO FI JOHNSON	OCP#4286	HILCORP ENERGY COMPANY (FORMERLY NEWFIELD EXPLORATION COMPANY, EXXONMOBIL)	26.463	-98.319	TPH, BENZENE, PSH, CHLORIDE	0	4	E,Q,V2
HIDALGO	O&G	04		SHELL MCALLEN STATION (FORMER COASTAL STATES CRUDE GATHERING CO)	OCP#1837	KINDERMORGAN (FORMERLY EL PASO MERCHANT ENERGY-PETROLEUM CORP)	26.62167	-98.3169	TPH, BTEX, PSH	0	4	E,Q,V2
HIDALGO	O&G	04		SHOEMAKE, E.C., ET AL	OFCU#107043	WHITESANDS OPERATING, LLC	26.187738	-98.186536	PSH, MTBE, BTEX, TPH	5	2A	E,Q,V2
HOCKLEY	O&G	8A		BILLY CARTER COMPLAINT	COMP#4875	SUNDOWN NORTHWEST	33.40629	-102.44553	CHLORIDE	1C	1B	E,Q,V2
HOCKLEY	O&G	8A		ELLWOOD "A" LEASE (06169), WELL NO. 50W	OCP#5189	APACHE CORPORATION	33.639811	-102.172689	BTEX, CHLORIDE, TDS, LI, RA, SR, V	1C	5	E,Q,V2
HOCKLEY	O&G	8A		FARRIS SWD WELL FAILURE	OCP#4988	CHEVRON USA INC.	33.4403	-102.5238	TPH, BENZENE, CHLORIDE	0	4	E,Q,V2
HOCKLEY	O&G	8A		LEVELLAND GAS PLANT	OCP#1120	OXY PERMIAN LTD. (FORMERLY AMOCO PRODUCTION CO.)	33.5938	-102.4321	BTEX, CHLORIDE	0	5	E,Q,V2
HOCKLEY	O&G	8A		MALLET CO2 RECOVERY PLANT	OCP#5287	OCCIDENTAL PERMIAN LTD	33.459962	-102.56047	BENZENE	0	1	E,Q,V2
HOCKLEY	O&G	8A		MALLET RANCH PIPELINE RELEASE	OCP#1556	CONOCOPHILLIPS (FORMERLY EXXONMOBIL, MOBIL E & P)	33.46806	-102.5944	TPH	0	3	E,Q,V2
HOCKLEY	O&G	8A		RATLIFF SITE, NON-SABINAL OWNED PROPERTY	OCP#5202	SABINAL ENERGY OPERATING, LLC, FORMERLY CHEVRON USA INC.	33.4097	-102.4606	CHLORIDE	0	5	E,Q,V2
HOCKLEY	O&G	8A		SLAUGHTER GAS PLANT	OCP#1121	OXY PERMIAN LTD. (FORMERLY AMOCO PRODUCTION CO.)	33.4697	-102.5592	TPH, BTEX	0	5	E,Q,V2
HOOD	O&G	7B		MANNING COMPLAINT	OCP#5150	TRINITY OPERATING	32.5195	-97.8485	TPH, BTEX, PSH, CHLORIDES	1C	4	E,Q,V2
HOOD	O&G	7B		TOLAR PLANT	OCP#3067	DCP MIDSTREAM, LLC	32.3433	-97.8883	BENZENE	0	4	E,Q,V2
HOUSTON	O&G	06		EVAPORATION PIT, NAVARRO CROSSING FEE PROPERTY NOS. 95892/107580	OCP#4458	EXXONMOBIL ENVIRONMENTAL AND PROPERTY SOLUTIONS COMPANY	31.435408	-95.70905	CHLORIDE	0	4	E,Q,V2
HOWARD	O&G	08		ANDERSON SEEP	OFCU#64747	VEALMOOR FIELD	32.5121	-101.5856	BENZENE, CHLORIDE	5	3	E,Q,V2
HOWARD	O&G	08		HAMBY COMPLAINT	COMP#3015	6 MILES SOUTH OF I-20 ON SNYDER FIELD ROAD	32.22636	-101.23865	CHLORIDE	1C	2B	E,Q,V3
HOWARD	O&G	08		HODNETT COMPLAINT (SFCU SITE)	OFCU#64754	2 MILES N OF VINCENT	32.49768	-101.2235	TPH	5	5	E,Q,V2
HOWARD	O&G	08		O'DANIEL SEEP DRAINAGE ABATEMENT TRENCH	OCP#3095	MERIT ENERGY CO.	32.2303	-101.2316	CHLORIDE	1C	4	E,Q,V2
HOWARD	O&G	08		O'DANIEL SEEP RECOVERY SYSTEM	OCP#3094	LINN OPERATING, INC.	32.23277	-101.242107	BENZENE	1A	4	E,Q,V2
HOWARD	O&G	08		O'RYAN SEEP	OFCU#64753	EAST HOWARD (IATAN) FIELD	32.2817	-101.2528	CHLORIDE	5	3	E,Q,V2
HOWARD	O&G	08		PHARAOH SEEP	OFCU#64752	EAST HOWARD (IATAN) FIELD	32.2742	-101.2464	BENZENE, CHLORIDE	5	3	E,Q,V2

TCEQ SFR-56-24 • Joint Groundwater Monitoring and Contamination Report, 2024

COUNTY	DIVISION	DISTRICT	NEW	FILE NAME	FILE NUMBER	LOCATION	LATITUDE	LONGITUDE	CONTAMINANTS	ESC	ASC	DATA QUALITY
HOWARD	O&G	08		RANKIN SEEP	OCP#1880	MERIT ENERGY COMPANY (FORMERLY ANADARKO PETROLEUM CORP.)	32.2283	-101.2147	TPH, BENZENE, CHLORIDE	1A	5	E,Q,V2
HOWARD	O&G	08		SNYDER FIELD SEEPS (SAHARA OPERATING CO.)	OCP#4174	SAHARA OPERATING COMPANY	32.2355	-101.2377	CHLORIDE	1C	4	E,Q,V2
HOWARD	O&G	08		SNYDER FIELD SEEPS (WALSH & WATTS)	OCP#4173	WALSH AND WATTS, INC.	32.2327	-101.2395	CHLORIDE	1C	4	E,Q,V2
HOWARD	O&G	08		SNYDER RUNDOWN	OCP#4964	PLAINS MARKETING L.P.	32.228458	-101.21495	TPH, BTEX, PSH	0	4	E,Q,V2
HUTCHINSON	O&G	10		BORGER FACILITY (LEASE # P002561)	OCP#5154	PHILLIPS 66 PIPELINE, LLC	35.724075	-101.429275	CHLORIDE	0	4	E,Q,V2
HUTCHINSON	O&G	10		CONOCO PHILLIPS JOHNSON TANK FARM	PIT#2561	CONOCO PHILLIPS COMPANY	35.7222	-101.4289	CHLORIDE	1B	3	E,Q,V2
HUTCHINSON	O&G	10		F5 PIPELINE RELEASE	OCP#5267	SCOUT ENERGY MANAGEMENT COMPANY LLC	35.6467	-101.61	TPH, BENZENE, CHLORIDE	1B	5	E,Q,V2
HUTCHINSON	O&G	10		JON A WELL A-1	OCP#5056	KAT ENERGY CORP.	35.66113	-101.44266	TPH, BTEX, PSH	0	4	E,Q,V2
HUTCHINSON	O&G	10		PATTON CREEK SITE	OCP#1430	PHILLIPS 66 COMPANY/GPM GAS CORP.	35.69806	-101.38194	TPH	0	5	E,Q,V2
HUTCHINSON	O&G	10		SEC.89. BLK. Z, GC&SF RR SURVEY	OFCU#60331	C & C OIL PRODUCERS, HILL (01257) LEASE	35.7802	-101.3881	CHLORIDE	5	4	E,Q,V2
JACK	O&G	09		C-18 LINE RELEASE (R14-177)	OCP#5083	ENTERPRISE CRUDE PIPELINE LLC	33.29701	-97.95649	TPH, BTEX	0	5	E,Q,V2
JACK	O&G	09		MCCLESKEY WATER WELL	OFCU#103363	9 MILES NW OF JACKSBORO	33.25551	-98.27909	CHLORIDE	5	2B	E,Q,V2
JACKSON	O&G	02		EDNA COMPRESSOR STATION - SOUTH LOCATION	OCP#4279	GULF SOUTH PIPELINE COMPANY, 4909 FM 1822	28.9123	-96.6274	TPH, BTEX, VOCS, NATURAL GAS	0	4	E,Q,V2
JEFFERSON	O&G	03		BC VENTURES	OFCU#60937	BEAUMONT CITY LIMITS	30.0589	-94.1733	CHLORIDE	5	5	E,Q,V2
JEFFERSON	O&G	03		BEAUMONT MARINE WEST, FORMERLY OILTANKING OPTION, SPINDLETOP FIELD	OCP#1432	ENTERPRISE PRODUCTS OPERATING LLC (FORMERLY OILTANKING BEAUMONT)	30.02167	-94.03917	PSH	1C	5	E,Q,V2
JEFFERSON	O&G	03		BIG HILL BRINE PITS	OCP#1037	CHEVRON (FORMERLY UNOCAL)	29.7575	-94.24472	CHLORIDE	0	5	E,Q,V2
JEFFERSON	O&G	03		CORDTS COMPLAINT, PL RELEASE, TEXAS HIGHWAY 347/MCFADDEN CREEK	OCP#1879	ATLANTIC RICHFIELD (A BP AFFILIATED COMPANY)	30.01639	-94.03944	PSH	1C	5	E,Q,V2
JEFFERSON	O&G	03		SABINE DOCK LINES AOC 1	OCP#3032	MARATHON PETROLEUM COMPANY, LLC	29.7263	-93.90001	TPH, BTEX, PAH, TDS	0	4	E,Q,V2
JEFFERSON	O&G	03		SABINE DOCK LINES AOC 11, 12	OCP#5117	MARATHON PETROLEUM COMPANY, LLC	29.7388	-93.8907	PSH	1B	4	E,Q,V2
JEFFERSON	O&G	03		SABINE DOCK LINES AOC 7	OCP#5114	MARATHON PETROLEUM COMPANY, LLC	29.7319	-93.8955	TPH, BTEX	0	5	E,Q,V2
JEFFERSON	O&G	03		SABINE DOCK LINES AOC 8	OCP#5115	MARATHON PETROLEUM COMPANY, LLC	29.7329	-93.8948	TPH, BTEX, PAH	0	3	E,Q,V2
JEFFERSON	O&G	03		SABINE DOCK LINES AOC 9 AND 10	OCP#5116	MARATHON PETROLEUM COMPANY, LLC	29.735	-93.8933	TPH, BTEX, PAH	0	3	E,Q,V2
JIM HOGG	O&G	04		AGUA NUEVA	OCP#2483	ENTERPRISE	26.933561	-98.583519	TPH, BTEX, PSH	0	4	E,Q,V2
JIM WELLS	O&G	04		COMPRESSOR STATION #719	OCP#1829	DCP MIDSTREAM (FORMERLY DUKE ENERGY)	27.68722	-97.94194	TPH, BTEX, PSH	0	4	E,Q,V2

TCEQ SFR-56-24 • Joint Groundwater Monitoring and Contamination Report, 2024

COUNTY	DIVISION	DISTRICT	NEW	FILE NAME	FILE NUMBER	LOCATION	LATITUDE	LONGITUDE	CONTAMINANTS	ESC	ASC	DATA QUALITY
JIM WELLS	O&G	04		ECO MUD DISPOSAL ENFORCEMENT DOCKET 04-0275496	OCP#5007	ECO MUD DISPOSAL	27.58608	-98.11304	TPH, BENZENE, CHLORIDE	0	4	E,Q,V2
JIM WELLS	O&G	04		KING RANCH WEST STRATTON COMPRESSOR STATION	OCP#4916	EXXONMOBIL ENVIRONMENTAL AND PROPERTY SOLUTIONS COMPANY	27.6813	-97.9491	TPH, BTEX, OTHER METALS	0	5	E,Q,V2
JIM WELLS	O&G	04		MO VAC CADENA RANCH DISPOSAL PIT	OCP#5236	MO-VAC SERVICES	27.8895	-98.08552	CHLORIDE	3	3	E,Q,V2
JIM WELLS	O&G	04		PODEST PIT	OFCU#106643/ OCP#5014	CORPUS CHRISTI - JEROME PODEST	27.5872	-98.1147	TPH, ARSENIC, LEAD	5	3	E,Q,V2
JIM WELLS	O&G	04		SEELIGSON #2 TRUNK STATION	OCP#5177	FLINT HILLS RESOURCES, LC (FORMERLY KOCH PIPELINE COMPANY)	27.405455	-98.103823	TPH, BTEX	2B	4	E,Q,V2
JOHNSON	O&G	05	*	AD JACKSON "A" LEASE - PRODUCED WATER RELEASE	OCP#5311	JAVELIN ENGERGY PARTNERS	32.454498	-97.340162	CHLORIDES	0	1	E,Q,V2
JONES	O&G	7B		HAWLEY PIPELINE RELEASE	OCP#5106	SUNOCO LOGISTICS, L.P.	32.627112	-99.756131	TPH, BTEX	0	5	E,Q,V2
JONES	O&G	7B		HAWLEY-TO-HAMLIN 8 INCH PIPELINE RELEASE (EUGENE GRIFFITH)	OCP#2042	SUNOCO PIPELINE L.P.	32.631791	-99.881961	TPH	0	4	E,Q,V2
JONES	O&G	7B		HOLLINGSWORTH PROPERTY	COMP#8230	5 MILES NORTH OF TRENT	32.5469	-100.0979	CHLORIDE	3	2A	E,Q,V2
JONES	O&G	7B		VINSON SITE. PROPERTY, MERKEL, TX	OCP#1761	CHEVRON (UNOCAL)	32.5568	-100.001	TPH	2	5	E,Q,V2
KARNES	O&G	02		BEAM-MEYER TRUNKLINE RELEASE, LEASE NO. 09876	OCP#5087	MARATHON OIL EF LLC	28.837712	-98.039985	TPH, BTEX	0	4	E,Q,V2
KARNES	O&G	02		MAURER MCFARLAND UNIT LEASE RELEASE	OCP#5141	MARATHON OIL EF LLC	28.90483	-98.021074	TPH, BTEX	1D	5	E,Q,V2
KENEDY	O&G	04		EL PAISTLE #2 PRIMARY SEPARATOR STATION	OCP#5021	EXXONMOBIL ENVIRONMENTAL AND PROPERTY SOLUTIONS COMPANY	27.153	-97.7438	PSH, TPH, BTEX	0	5	E,Q,V2
KENEDY	O&G	04		EL PAISTLE FIELD SEPTEMBER 2010 PIPELINE RELEASE	OCP#4582	EXXONMOBIL ENVIRONMENTAL AND PROPERTY SOLUTIONS COMPANY	27.164194	-97.758472	TPH, PSH	0	4	E,Q,V2
KENEDY	O&G	04		EL PAISTLE J SEPARATION STATION	OCP#5020	EXXONMOBIL ENVIRONMENTAL AND PROPERTY SOLUTIONS COMPANY	27.15375	-97.7091	TPH, BTEX, PSH	0	4	E,Q,V2
KENEDY	O&G	04		KING RANCH STILLMAN COMPRESSOR STATION	OCP#4911	EXXONMOBIL ENVIRONMENTAL AND PROPERTY SOLUTIONS COMPANY	26.6931	-97.9415	TPH, BTEX, OTHER METALS	0	5	E,Q,V2
KENEDY	O&G	04		KING RANCH STILLMAN REMOTE 5	OCP#4925	EXXONMOBIL ENVIRONMENTAL AND PROPERTY SOLUTIONS COMPANY	26.6136	-97.9131	TPH, BTEX, OTHER METALS, CHLORIDE	0	5	E,Q,V2
KENEDY	O&G	04	*	LP-WL-1 PIPELINE	OCP#5277	DCP MIDSTREAM	26.7144817	-97.9518643	PSH, TPH, BTEX, CHLORIDE	1A	4	E,Q,V2
KENEDY	O&G	04		MIFFLIN SEPARATOR STATION	OCP#5022	EXXONMOBIL ENVIRONMENTAL AND PROPERTY SOLUTIONS COMPANY	27.1019	-97.7848	BTEX	0	4	E,Q,V2
KENEDY	O&G	04		RITA #75 REMOTE HEADER	OCP#5024	EXXONMOBIL ENVIRONMENTAL AND PROPERTY SOLUTIONS COMPANY	26.9895	-97.8562	TPH, BTEX	0	5	E,Q,V2
KENEDY	O&G	04		RITA COMPRESSOR STATION	OCP#5023	EXXONMOBIL ENVIRONMENTAL AND PROPERTY SOLUTIONS COMPANY	27.000361	-97.880917	PSH, TPH, BTEX	0	5	E,Q,V2
KENEDY	O&G	04		RITA TANK BATTERY	OCP#5019	EXXONMOBIL ENVIRONMENTAL AND PROPERTY SOLUTIONS COMPANY	26.9953	-97.8715	TPH, BTEX, CHLORIDE	0	5	E,Q,V2
KENEDY	O&G	04		SARITA COMPRESSOR STATION	OCP#4453	EXXONMOBIL ENVIRONMENTAL AND PROPERTY SOLUTIONS COMPANY	27.2522	-97.7353	TPH, BTEX, CHLORIDE	0	4	E,Q,V2

TCEQ SFR-56-24 • Joint Groundwater Monitoring and Contamination Report, 2024

COUNTY	DIVISION	DISTRICT	NEW	FILE NAME	FILE NUMBER	LOCATION	LATITUDE	LONGITUDE	CONTAMINANTS	ESC	ASC	DATA QUALITY
KLEBERG	O&G	04		BORREGOS ME-54 BLOWDOWN TANK AREA	OCP#5273	EOG RESOURCES, INC	27.431334	-97.95944	PSH, CHLORIDE, ARSENIC	0	3	E,Q,V2
KLEBERG	O&G	04	*	BORREGOS STATION	OCP#5310	EXXONMOBIL ENVIRONMENTAL AND PROPERTY SOLUTIONS COMPANY	27.495539	-98.00753	BTEX, TPH, RCRA 8 METALS, CHLORIDE	2	3	E,Q,V2
KLEBERG	O&G	04	*	CANELO BOA LIQUID LINE	OCP#5307	EXXONMOBIL ENVIRONMENTAL AND PROPERTY SOLUTIONS COMPANY	27.334	-98.016	BENZENE, TOLUENE, ETHYLBENZENE, TPH	0	3	E,Q,V2
KLEBERG	O&G	04		EXXON MOBIL STRATTON P286	OCP#5257	EXXON MOBIL STRATTON P286	27.5721	-97.9351	BENZENE	1	1	E,Q,V2
KLEBERG	O&G	04		KING RANCH - TRANQUITAS LAKE DAM AREA	OCP#2431	EXXONMOBIL ENVIRONMENTAL AND PROPERTY SOLUTIONS COMPANY	27.5517	-97.9283	TPH	0	4	E,Q,V2
KLEBERG	O&G	04		KING RANCH ALAZAN 205/207 (#3)	OCP#4921	EXXONMOBIL ENVIRONMENTAL AND PROPERTY SOLUTIONS COMPANY	27.4657	-97.6087	TPH, BTEX, OTHER METALS, CHLORIDE	0	5	E,Q,V2
KLEBERG	O&G	04		KING RANCH ALAZAN 465 STATION	OCP#4900	EXXONMOBIL ENVIRONMENTAL AND PROPERTY SOLUTIONS COMPANY	27.39097	-97.56337	TPH, BTEX, OTHER METALS	0	5	E,Q,V2
KLEBERG	O&G	04		KING RANCH ALAZAN CENTRAL TANK BATTERY	OCP#4585	EXXONMOBIL ENVIRONMENTAL AND PROPERTY SOLUTIONS COMPANY	27.4559	-97.5973	TPH, BENZENE, PSH, CHLORIDE	0	3	E,Q,V2
KLEBERG	O&G	04		KING RANCH ALAZAN EAST REMOTE	OCP#4922	EXXONMOBIL ENVIRONMENTAL AND PROPERTY SOLUTIONS COMPANY	27.4575	-97.5942	TPH, BTEX, OTHER METALS, CHLORIDE	0	5	E,Q,V2
KLEBERG	O&G	04		KING RANCH BORREGOS 10 INCH OOS GATHERING LINE	OCP#4924	EXXONMOBIL ENVIRONMENTAL AND PROPERTY SOLUTIONS COMPANY	27.4843	-98.0253	TPH, BTEX, OTHER METALS, CHLORIDE	0	5	E,Q,V2
KLEBERG	O&G	04		KING RANCH BORREGOS CENTRAL METER STATION	OCP#4901	EXXONMOBIL ENVIRONMENTAL AND PROPERTY SOLUTIONS COMPANY	27.4951	-98.0129	TPH, BTEX, OTHER METALS	0	5	E,Q,V2
KLEBERG	O&G	04		KING RANCH BORREGOS CENTRAL TANK BATTERY	OCP#4902	EXXONMOBIL ENVIRONMENTAL AND PROPERTY SOLUTIONS COMPANY	27.4966	-98.0061	TPH, BTEX, OTHER METALS	0	5	E,Q,V2
KLEBERG	O&G	04		KING RANCH BORREGOS E-148	OCP#5157	EXXONMOBIL ENVIRONMENTAL AND PROPERTY SOLUTIONS COMPANY	27.430529	-97.960761	TPH, BENZENE	0	5	E,Q,V2
KLEBERG	O&G	04		KING RANCH BORREGOS ME-54 REMOTE HEADER STATION	OCP#4919	EXXONMOBIL ENVIRONMENTAL AND PROPERTY SOLUTIONS COMPANY	27.4313	-97.9595	TPH, BTEX, HG, CHLORIDE	0	5	E,Q,V2
KLEBERG	O&G	04		KING RANCH BORREGOS NORTH METER STATION	OCP#4903	EXXONMOBIL ENVIRONMENTAL AND PROPERTY SOLUTIONS COMPANY	27.5179	-97.9969	TPH, BTEX, OTHER METALS	0	5	E,Q,V2
KLEBERG	O&G	04		KING RANCH BORREGOS SOUTH COMPRESSOR FACILITY	OCP#4904	EXXONMOBIL ENVIRONMENTAL AND PROPERTY SOLUTIONS COMPANY	27.4798	-98.0088	TPH, BTEX, OTHER METALS	0	5	E,Q,V2
KLEBERG	O&G	04		KING RANCH BORREGOS SOUTHWEST COMPRESSOR STATION	OCP#4905	EXXONMOBIL ENVIRONMENTAL AND PROPERTY SOLUTIONS COMPANY	27.4872	-98.0439	TPH, BTEX, OTHER METALS	0	5	E,Q,V2
KLEBERG	O&G	04		KING RANCH BORREGOS TANK BATTERY	OCP#4906	EXXONMOBIL ENVIRONMENTAL AND PROPERTY SOLUTIONS COMPANY	27.4726	-97.9743	TPH, BTEX, OTHER METALS	0	5	E,Q,V2
KLEBERG	O&G	04		KING RANCH BORREGOS WEST COMPRESSOR STATION	OCP#4907	EXXONMOBIL ENVIRONMENTAL AND PROPERTY SOLUTIONS COMPANY	27.5094	-98.0234	TPH, BTEX, OTHER METALS	0	5	E,Q,V2
KLEBERG	O&G	04		KING RANCH CANELO BOA	OCP#4908	EXXONMOBIL ENVIRONMENTAL AND PROPERTY SOLUTIONS COMPANY	27.2991	-97.9841	TPH, BTEX, OTHER METALS	0	5	E,Q,V2
KLEBERG	O&G	04		KING RANCH GAS PLANT	OCP#4809	ENERGY TRANSFER COMPANY (FORMERLY EXXONMOBIL PRODUCTION COMPANY)	27.4685	-98.0558	TPH, BENZENE, CHLORIDE	0	4	E,Q,V2
KLEBERG	O&G	04		KING RANCH MADERO 8 RELEASE	OCP#4923	EXXONMOBIL ENVIRONMENTAL AND PROPERTY SOLUTIONS COMPANY	27.4586	-97.6138	TPH, BTEX, OTHER METALS, CHLORIDE	0	5	E,Q,V2
KLEBERG	O&G	04		KING RANCH MADERO METER STATION	OCP#4930	EXXONMOBIL ENVIRONMENTAL AND PROPERTY SOLUTIONS COMPANY	27.4635	-97.6348	TPH, BTEX, OTHER METALS, CHLORIDE	0	5	E,Q,V2

TCEQ SFR-56-24 • Joint Groundwater Monitoring and Contamination Report, 2024

COUNTY	DIVISION	DISTRICT	NEW	FILE NAME	FILE NUMBER	LOCATION	LATITUDE	LONGITUDE	CONTAMINANTS	ESC	ASC	DATA QUALITY
KLEBERG	O&G	04		KING RANCH SEELIGSON CENTRAL TANK BATTERY	OCP#4909	EXXONMOBIL ENVIRONMENTAL AND PROPERTY SOLUTIONS COMPANY	27.4509	-98.0514	TPH, BTEX, OTHER METALS	0	5	E,Q,V2
KLEBERG	O&G	04		KING RANCH SEELIGSON SEPERATION STATION#1	OCP#4918	EXXONMOBIL ENVIRONMENTAL AND PROPERTY SOLUTIONS COMPANY	27.3919	-98.0549	TPH, BTEX, OTHER METALS	0	5	E,Q,V2
KLEBERG	O&G	04		KING RANCH SEELIGSON TANK BATTERY #6	OCP#4910	EXXONMOBIL ENVIRONMENTAL AND PROPERTY SOLUTIONS COMPANY	27.45067	-98.03071	TPH, BTEX, OTHER METALS	0	5	E,Q,V2
KLEBERG	O&G	04		KING RANCH STRATTON BATTERY 3	OCP#4926	EXXONMOBIL ENVIRONMENTAL AND PROPERTY SOLUTIONS COMPANY	27.5779	-97.9089	TPH, BTEX, OTHER METALS, CHLORIDE	0	5	E,Q,V2
KLEBERG	O&G	04		KING RANCH STRATTON COMSTOCK COMPRESSOR STATION	OCP#4913	EXXONMOBIL ENVIRONMENTAL AND PROPERTY SOLUTIONS COMPANY	27.5753	-97.9361	TPH, BTEX, OTHER METALS	0	5	E,Q,V2
KLEBERG	O&G	04		KING RANCH TCB 100 LB GATHERING LINE	OCP#4928	EXXONMOBIL ENVIRONMENTAL AND PROPERTY SOLUTIONS COMPANY	27.3482	-98.0323	TPH, BTEX, OTHER METALS, CHLORIDE	0	5	E,Q,V2
KLEBERG	O&G	04		KING RANCH TCB CENTRAL TANK BATTERY	OCP#4914	EXXONMOBIL ENVIRONMENTAL AND PROPERTY SOLUTIONS COMPANY	27.3759	-98.0471	TPH, BTEX, OTHER METALS	0	5	E,Q,V2
KLEBERG	O&G	04		KING RANCH TCB CTB VRU DISCHARGE LINE #3	OCP#4927	EXXONMOBIL ENVIRONMENTAL AND PROPERTY SOLUTIONS COMPANY	27.3761	-98.0513	TPH, BTEX, OTHER METALS, CHLORIDE	0	5	E,Q,V2
KLEBERG	O&G	04		KING RANCH TCB STATION 2	OCP#4808	EXXONMOBIL ENVIRONMENTAL AND PROPERTY SOLUTIONS COMPANY	27.3596	-98.0493	TPH, BTEX, PSH, CHLORIDE	0	5	E,Q,V2
KLEBERG	O&G	04		KING RANCH TCB, 38 REMOTE ROW	OCP#4810	EXXONMOBIL ENVIRONMENTAL AND PROPERTY SOLUTIONS COMPANY	27.3768	-98.0011	PSH, TPH, BENZENE, CHLORIDE	0	5	E,Q,V2
KLEBERG	O&G	04	*	LAGUNA LARGA LP GATHRING LINE	OCP#5305	EXXONMOBIL ENVIRONMENTAL AND PROPERTY SOLUTIONS COMPANY	27.338	-98.019	BENZENE, TPH	0	3	E,Q,V2
KLEBERG	O&G	04		MAY FIELD COMPRESSOR STATION	OCP#3072	EL PASO E&P COMPANY, LP	27.318	-97.744	BENZENE	0	5	E,Q,V2
KLEBERG	O&G	04	*	SEELIGSON E48 FLOWLINE	OCP#5264	EXXONMOBIL ENVIRONMENTAL AND PROPERTY SOLUTIONS COMPANY	27.45131	-98.02759	TPH, BTEX	0	3	E,Q,V2
KLEBERG	O&G	04		STRATTON 9282 FLOWLINE	OCP#5274	EXXONMOBIL ENVIRONMENTAL AND PROPERTY SOLUTIONS COMPANY	27.56885	-97.93435	TPH, BENZENE	0	3	E,Q,V2
KLEBERG	O&G	04	*	VIOLA PIPELINE	OCP#5304	EXXONMOBIL ENVIRONMENTAL AND PROPERTY SOLUTIONS COMPANY	27.486	-98.017	BENZENE, TPH	0	3	E,Q,V2
LAVACA	O&G	02		STINGRAY PLANT	OCP#5086	PIONEER NATURAL RESOURCES	29.3056	-97.0387	TPH, BTEX, PSH	0	2A	E,Q,V2
LIBERTY	O&G	03		CLEVELAND CREST NO. 1	OFCU#110305	RESACA RESOURCES, LLC	30.2736	-95.0451	BTEX	5	4	E,Q,V2
LIBERTY	O&G	03		CLUBB, A.J. #1 (GREGG ROYALTY)	OFCU#60934	200 ARKANSAS, DAISSETTA, TX 77533	30.106861	-94.63911	CHLORIDE	5	5	E,Q,V2
LIBERTY	O&G	03		DAISSETTA SINKHOLE	OFCU#60328	106 MAIN STREET, DAISSETTA, TX 77533	30.12071	-94.64728	CHLORIDE	5	5	E,Q,V2
LIBERTY	O&G	03		FINLEY NO. 1 AND NO. 2	OCP#4848	FINLEY RESOURCES, INC	30.2728	-95.0356	BTEX	1C	3	E,Q,V2
LIBERTY	O&G	03		FOOTHILLS COMPRESSOR STATION	OCP#4847	FOOTHILLS TEXAS, INC.	30.2935	-95.0446	CHLORIDE	1C	5	E,Q,V2
LIBERTY	O&G	03		NATURAL GAS SEEP, ESPERSON MOORES BLUFF A LEASE	OCP#4182	JAY MANAGEMENT COMPANY, LLC	29.97726	-94.9622	BTEX, NATURAL GAS, CHLORIDE	0	4	E,Q,V2
LIBERTY	O&G	03		ROELING VACUUM	OFCU#61654	6 MILES NE OF LIBERTY	30.1558	-94.6563	CHLORIDE	5	5	E,Q,V2
LIBERTY	O&G	03		TRILATERAL	OFCU#60931	5 MILES NORTH OF RAYWOOD	30.1066	-94.6404	CHLORIDE	5	5	E,Q,V2
LIMESTONE	O&G	05		OLETHA STATION	OCP#1699	LUMINANT/ENERGY FUTURE HOLDINGS	31.4122	-96.4086	TPH, BTEX, PSH, CHLORIDE	0	3	E,Q,V2

TCEQ SFR-56-24 • Joint Groundwater Monitoring and Contamination Report, 2024

COUNTY	DIVISION	DISTRICT	NEW	FILE NAME	FILE NUMBER	LOCATION	LATITUDE	LONGITUDE	CONTAMINANTS	ESC	ASC	DATA QUALITY
LIVE OAK	O&G	02		GEORGE WEST 6" PIPELINE RELEASE	OCP#4954	PLAINS MARKETING, L.P.	28.37391	-98.164642	TPH, BTEX	0	4	E,Q,V2
LIVE OAK	O&G	02		KARON FIELD FACILITY	OCP#4824	COLUMBUS ENERGY, LLC	28.48318	-98.01433	TPH, BTEX, VOCS, PSH, AS, BA, HG, PCB, CHLORIDE	1A	3	E,Q,V2
LIVE OAK	O&G	02		LIVE OAK COMPRESSOR STATION (T4#06544)	OCP#5124	COPANO FIELD SERVICES/SOUTH TEXAS	28.327302	-98.2065	TPH, BTEX	0	6C	E,Q,V2
LIVE OAK	O&G	02		THREE RIVERS SWD	OCP#5006	PIONEER NATURAL RESOURCES	28.543287	-98.192019	CHLORIDE	0	4	E,Q,V2
LUBBOCK	O&G	08		STEVE ALTMAN COMPLAINT	COMP#326	ANTON-IRISH FIELD, LEASE #00304	33.8213	-102.0093	CHLORIDE	2	2A	E,Q,V2
LUBBOCK	O&G	8A		RUSSELL RAY COMPLAINT	COMP#5639	CITY OF LUBBOCK	33.6075	-101.7841	CHLORIDE	2	2A	E,Q,V2
MADISON	O&G	03		PATHFINDER CAPITAL	OFCU#60936	3415 TX 21, MADISONVILLE, TX 77864	30.9286	-95.95459	CHLORIDE	5	6C	E,Q,V2
MARTIN	O&G	08		GUY Z	OCP#5001	PIONEER NATURAL RESOURCES	32.211332	-102.051393	TPH, BTEX	1A	4	E,Q,V2
MARTIN	O&G	08		HOLT RANCH, GUY TO MABEE PIPELINE SPILL 1	OCP#2196	PLAINS MARKETING, L.P.	32.31611	-102.135	TPH	0	5	E,Q,V2
MARTIN	O&G	08		HOLT RANCH, GUY TO MABEE PIPELINE SPILL 2	OCP#2197	PLAINS MARKETING, L.P.	32.30417	-102.1375	TPH, BTEX	1C	4	E,Q,V2
MARTIN	O&G	08		PIONEER TO MABEE 6-INCH DISCHARGE SITE	OCP#4948	PLAINS PIPELINE L.P.	32.2204	-102.08881	BTEX, CHLORIDE	0	4	E,Q,V2
MARTIN	O&G	08		RK GATHERING	OCP#5102	PLAINS MARKETING, L.P.	32.358108	-101.972208	TPH, BTEX, PAH	0	4	E,Q,V2
MARTIN	O&G	08		SALE RANCH GAS PLANT	OCP#1089	LOUISVILLE GAS & ELECTRIC, LLC	32.2107	-101.9357	TPH, BTEX, PSH	0	4	E,Q,V2
MARTIN	O&G	08		TARZAN BOOSTER STATION	VCP#16006	NAVITAS MIDSTREAM PARTNERS, LLC	32.268243	-101.970207	TPH, VOCS	0	5	E,Q,V2
MATAGORDA	O&G	03		ANGELINA SPENCER LEASE	OCP#1605	DEVON ENERGY (FORMERLY OCEAN ENERGY INC., UMC)	29.06652	-95.82784	CHLORIDE, AS, OTHER METALS	3	5	E,Q,V2
MATAGORDA	O&G	03		MARKHAM GAS PLANT AND ASSOCIATED PROPERTY	OCP#5067	MARATHON OIL COMPANY	29.00861	-96.053473	BTEX, HG, AS	1B	5	E,Q,V2
MATAGORDA	O&G	03		SALLIE JOHNSON (09472) BAY CITY FIELD	OCP#1129	URBAN OIL & GAS GROUP LLC (FORMERLY APACHE CORP.)	29.0415	-95.9431	CHLORIDE	2	5	E,Q,V2
MATAGORDA	O&G	03		VERNON BRIGGS SW DISPOSAL	OFCU#60124	4.5 MILES EAST OF BAY CITY	28.9571	-95.8735	CHLORIDE	5	5	E,Q,V2
MIDLAND	O&G	08		4" SPRABERRY <TREND AREA> GATHERING RELS	OTH#90003	CENTURION PIPELINE, L. P.	31.82411	-101.79462	TPH, PSH	0	4	E,Q,V2
MIDLAND	O&G	08		BUCHANAN A BOOSTER	OCP#5003	PIONEER NATURAL RESOURCES	31.951806	-101.893357	TPH, BTEX, CHLORIDE	0	4	E,Q,V2
MIDLAND	O&G	08		BUCHANAN D2 FLOWLINE RELEASE	OCP#5259	PIONEER NATURAL RESOURCES USA, INC.	31.973581	-101.907221	CHLORIDE	1B	3	E,Q,V2
MIDLAND	O&G	08		CITY VIEW ACRES SITE	OCP#3324	PLAINS PIPELINE L.P.	31.9915	-102.0463	TPH	0	5	E,Q,V2
MIDLAND	O&G	08		DORA TO TOWER 8" LEAK SITE	OCP#1992	PLAINS MARKETING (FORMERLY LINK ENERGY, EOTT ENERGY)	31.82639	-102.2211	TPH	0	5	E,Q,V2
MIDLAND	O&G	08		G.D. LOBLEY LEASE	OCP#5206	PIONEER NATURAL RESOURCES	32.068	-102.0319	CHLORIDE, TPH	1C	4	E,Q,V2
MIDLAND	O&G	08		G.R. JACKSON COMPLAINT, CRUDE OIL LINE	OCP#4464	CHEVRON PIPE LINE COMPANY	31.750878	-102.164564	TPH	1C	4	E,Q,V2
MIDLAND	O&G	08		GOOD WATER WELL INVESTIGATION	OCP#4991	ENERGEN RESOURCES CORP.	32.0445	-101.8873	CHLORIDE	1C	5	E,Q,V2

TCEQ SFR-56-24 • Joint Groundwater Monitoring and Contamination Report, 2024

COUNTY	DIVISION	DISTRICT	NEW	FILE NAME	FILE NUMBER	LOCATION	LATITUDE	LONGITUDE	CONTAMINANTS	ESC	ASC	DATA QUALITY
MIDLAND	O&G	08		MIDLAND IRAAN TO MIDLAND BASIN 16"	OCP#5196	PLAINS PIPELINE, L.P.	32.013185	-102.015034	TPH, BTEX	2	4	E,Q,V2
MIDLAND	O&G	08		MIDLAND STATION TANK 5611 RELEASE SITE	OCP#5163	ENTERPRISE CRUDE PIPELINE, LLC	32.023281	-102.012243	TPH, BTEX, PSH	0	5	E,Q,V2
MIDLAND	O&G	08		MIDLAND TANK FARM STATION	OCP#2206	ENTERPRISE PRODUCTS LLC (FORMERLY ENTERPRISE, TEPPCO)	32.01639	-102.0156	TPH, BTEX, PSH	0	5	E,Q,V2
MIDLAND	O&G	08		MUNGLO-LANKFORD (BRANDT) PROPERTY	OCP#1948	PLAINS PIPELINE, L.P. (FORMERLY LINK ENERGY, EOTT ENERGY)	32.0575	-102.03472	TPH	0	5	E,Q,V2
MIDLAND	O&G	08		PARKS (BOOSTER) COMPRESSOR STATION	OCP#1369	EXXONMOBIL ENVIRONMENTAL AND PROPERTY SOLUTIONS COMPANY	31.83472	-102.1711	PSH	0	6C	E,Q,V2
MIDLAND	O&G	08		PMT 16 INCH CRUDE OIL RELEASE	OCP#5085	PLAINS MARKETING, L.P.	32.01202	-102.01668	TPH, BTEX	0	5	E,Q,V2
MIDLAND	O&G	08		PSU 41 CENTRAL TANK BATTERY	OCP#5193	PIONEER NATURAL RESOURCES	31.6915	-101.8012	CHLORIDE	1A	4	E,Q,V2
MIDLAND	O&G	08		ROBERTS RANCH GAS PLANT	OCP#1206	DCP MIDSTREAM, LLC (FORMERLY DUKE ENERGY FIELD SERVICES)	31.7829	-102.2479	BTEX	0	5	E,Q,V2
MIDLAND	O&G	08	*	TB LONNIE RAY B PRODUCED WATER RELEASE	OCP#5301	PIONEER NATURAL RESOURCES	31.89658	-101.8976	BENZENE, TPH, CHLORIDE	0	1	E,Q,V2
MIDLAND	O&G	08		TEPPCO 10 IN HISTORICAL TEPPCO RELEASE	OCP#3315	PLAINS ALL AMERICAN PIPELINE, L.P.	32.0211	-102.018	BTEX, PSH	0	4	E,Q,V2
MIDLAND	O&G	08		TEPPCO TANK FARM (FM 1150 AND FM 80)	OCP#1895	PLAINS ALL AMERICAN (FORMERLY LINK ENERGY, EOTT ENERGY)	32.01579	-102.01609	TPH, BTEX, PSH	1B	5	E,Q,V2
MIDLAND	O&G	08		TEXACO E FLOWLINE	OCP#5005	PIONEER NATURAL RESOURCES	32.063995	-101.935578	TPH, CHLORIDE	0	4	E,Q,V2
MIDLAND	O&G	08		WINK TO MIDLAND 24" LINE STRIKE	OCP#5248	PLAINS PIPELINE	32.0085	-102.0133	TPH, BENZENE	1B	4	E,Q,V2
MIDLAND	O&G	8A		ET O'DANIEL NO. 6	OCP#5057	PIONEER NATURAL RESOURCES	31.940446	-101.839652	TPH, BTEX	1A	4	E,Q,V2
MILAM	O&G	01		JACKSON PROD- STANISLAW LEASE	OFCU#60299	ROCKDALE	30.7419	-97.0577	BTEX	5	5	E,Q,V2
MONTAGUE	O&G	09		DAVIS NATURAL GAS PLANT (BOWIE, TX)	OCP#1771	WEST TEXAS GAS, INC.	33.5835	-97.8031	TPH	3	3	E,Q,V2
MONTAGUE	O&G	09		JACK GRACE HILL	OFCU#65181	1.8 MILES NW OF BOWIE	33.567747	-97.879694	NATURAL GAS, CHLORIDE	5	2A	E,Q,V2
MONTAGUE	O&G	09		MONTAGUE SALT-WATER DISPOSAL PITS	OCP#2430	MULTIPLE OPERATORS	33.9514	-97.6805	CHLORIDE	1C	2A	E,Q,V2
MONTGOMERY	O&G	03		12" LINE SITE # 35, CONROE FIELD	OCP#2621	SEMGREEN (FORMERLY SEMPIPE)	30.25556	-95.37056	TPH, BTEX, PSH	0	4	E,Q,V2
MONTGOMERY	O&G	03		CONROE GAS PLANT, CONROE FIELD UNIT LEASE (TEXACO ROAD)	OCP#1965	DENBURY (FORMERLY WAPITI OPERATING, EXXON MOBIL CORPORATION)	30.26706	-95.37361	BENZENE, CHLORIDE	2	5	E,Q,V2
MONTGOMERY	O&G	03		CONROE SITE 3	OCP#1485	EXXONMOBIL ENVIRONMENTAL AND PROPERTY SOLUTIONS COMPANY	30.27778	-95.35944	BTEX, CHLORIDE	1A	5	E,Q,V2
MONTGOMERY	O&G	03		EVERGREEN CFU 2051 VCP AREA	VCP#22006	HIGHWAY 242 AND FM 1314	30.22117	-95.378707	BENZENE, TOULENE, TPH, CHLORIDE	0	4	E,Q,V2
MONTGOMERY	O&G	03		EVERGREEN KM27 VCP AREA	VCP#22005	HIGHWAY 242 AND FM 1314	30.22251145	-95.3799751	BENZENE, TPH	0	1	E,Q,V2
MONTGOMERY	O&G	03		FEE NO. 199640001 (TOWNSITE BATTERY)	OCP#4069	EXXONMOBIL ENVIRONMENTAL AND PROPERTY SOLUTIONS COMPANY	30.29849	-95.469503	TPH, BENZENE, AS, BA, CD, PB, SE	0	5	E,Q,V2

TCEQ SFR-56-24 • Joint Groundwater Monitoring and Contamination Report, 2024

COUNTY	DIVISION	DISTRICT	NEW	FILE NAME	FILE NUMBER	LOCATION	LATITUDE	LONGITUDE	CONTAMINANTS	ESC	ASC	DATA QUALITY
MONTGOMERY	O&G	03	*	HUTCHESON LEASE (03-23262) PRODUCED WATER RELEASE	OCP#5282	DAYLIGHT PETROLEUM, LLC	30.249164	-95.607292	CHLORIDE, BENZENE	1A	3	E,Q,V2
MONTGOMERY	O&G	03		OLD HUMBLE 4 IN PIPELINE	OCP#4460	DENBURY ONSHORE, LLC	30.2421	-95.3851	TPH, BTEX, PSH, CHLORIDE	0	5	E,Q,V2
MONTGOMERY	O&G	03		PINEHURST TANKS	OCP#5015	DEVON ENERGY PRODUCTION LP	30.206382	-95.680739	TPH, BTEX	1C	3	E,Q,V2
MOORE	O&G	10		BIVINS NATURAL GAS PLANT & COMPRESSOR STATION	OCP#1165	EL PASO NATURAL GAS (FORMERLY CIG)	35.64028	-101.95972	BENZENE, CHLORIDE	0	4	E,Q,V2
MOORE	O&G	10		DUMAS COMPRESSOR STATION CHROMIUM	OCP#5040	KINDER MORGAN INC.	35.8141	-102.0341	TPH	0	4	E,Q,V2
MOORE	O&G	10		PANHANDLE FIELD COMPRESSOR 15	VCP#30015	PIONEER NATURAL RESOURCES USA, INC	35.6363	-101.7172	BTEX, PSH	0	4	E,Q,V2
MOORE	O&G	10		PANHANDLE FIELD COMPRESSOR NO.10	VCP#40012	PIONEER NATURAL RESOURCES USA, INC	35.6352	-101.8224	TPH, BTEX, PSH	1B	4	E,Q,V2
NOLAN	O&G	7B		LAKE TRAMMEL UNIT PIT	OCP#5107	MERIT ENERGY COMPANY	32.34357	-100.44914	TPH, BTEX, CHLORIDE	0	3	E,Q,V2
NOLAN	O&G	7B		WESTLAKE GAS PLANT	OCP#1609	KERR MCGEE (FORMERLY ORYX ENERGY CORP.)	32.29083	-100.4528	CHLORIDE, PSH	0	4	E,Q,V2
NUECES	BROWNFIELD	04		NUECES COUNTY UPPER OSO QUALITY IMPROVEMENT	BRP#1501	INTERSECTION OF STATE HWAY 44E & MAIN AVE. (CO. RD. 40), ROBSTOWN, TX 78380	27.79944	-97.64389	CHLORIDE, BENZENE CHLORIDE, BENZENE	0	3	E,Q,V2
NUECES	O&G	04		BANQUETE RELEASE SITE	OCP#2477	KOCH PIPELINE COMPANY	27.87376	-97.8191	TPH, BTEX, PAH, SVOCs	0	6C	E,Q,V2
NUECES	O&G	04		COASTAL COMPRESSOR STATION, BISHOP	OCP#1190	DCP MIDSTREAM	27.74639	-97.845	BENZENE, PSH	0	5	E,Q,V2
NUECES	O&G	04		DCP ALBRECHT FARMS DT1-21-PL RELEASE	OCP#5199	DCP MIDSTREAM	27.675	-97.6416	TPH, BTEX, CHLORIDE	1	2	E,Q,V2
NUECES	O&G	04		DRISCOLL #3 SITE	OCP#4178	EXXONMOBIL ENVIRONMENTAL AND PROPERTY SOLUTIONS COMPANY	27.688142	-97.718261	TPH, BTEX, PAH, VOCs, CHLORIDE	0	3	E,Q,V2
NUECES	O&G	04		FHR SOUTH CRUDE SYSTEM PIPELINE (T4 NO. 00140)	OCP#5183	FLINT HILLS RESOURCES, LC	27.7011961	-97.8985906	TPH, BTEX	0	4	E,Q,V2
NUECES	O&G	04		FLOUR BLUFF PARCEL D	OCP#3532	EXXONMOBIL ENVIRONMENTAL AND PROPERTY SOLUTIONS COMPANY	27.65915	-97.27791	TPH, BTEX, PAH	0	3	E,Q,V2
NUECES	O&G	04		FM 1889, ROBSTOWN PIPELINE RELEASE SITE	OCP#2330	KINDER MORGAN / EL PASO MERCHANT ENERGY PETROLEUM COMPANY	27.82444	-97.66389	TPH, BTEX	0	5	E,Q,V2
NUECES	O&G	04		FORMER BANQUETE STATION	OCP#3102	KINDER MORGAN ENERGY INC. (FORMERLY EL PASO MERCHANT ENERGY)	27.8127	-97.7761	TPH, BTEX, PSH	0	5	E,Q,V2
NUECES	O&G	04		GPL-42	OCP#3073	DCP MIDSTREAM, LP (FORMERLY DUKE ENERGY)	27.74376	-97.85541	PSH	0	4	E,Q,V2
NUECES	O&G	04		GULFPLAINS DCP GP4-4 LINE RELEASE	OCP#5241	DCP MIDSTREAM	27.6467	-97.9175	BENZENE	1	3	E,Q,V2
NUECES	O&G	04		KING RANCH TO VIOLA 8 INCH BUTANE PIPELINE RELEASE SITE - 1.1 MILES NORTH OF FM665	OCP#2320	EXXONMOBIL ENVIRONMENTAL AND PROPERTY SOLUTIONS COMPANY	27.68472	-97.69611	PSH, TPH, BTEX, OTHER METALS	1C	5	E,Q,V2

TCEQ SFR-56-24 • Joint Groundwater Monitoring and Contamination Report, 2024

COUNTY	DIVISION	DISTRICT	NEW	FILE NAME	FILE NUMBER	LOCATION	LATITUDE	LONGITUDE	CONTAMINANTS	ESC	ASC	DATA QUALITY
NUECES	O&G	04		MUSTANG ISLAND PRODUCTION/SPERARATION FACILITY	OCP#5166	TRANSCONTINENTAL GAS P.L. CO, LLC - THE WILLIAMS COMPANIES	27.617374	-97.31408	TPH, BTEX	0	5	E,Q,V2
NUECES	O&G	04		SEFL CORPUS CHRISTI	VCP#21009	5821 BEAR LANE	27.762178	-97.472031	CHLORIDE	0	5	E,Q,V2
NUECES	O&G	04		SUBSURFACE LINE LEAK	OCP#5294	FLINT HILLS RESOURCES	27.8321	-97.51822	TPH	2	1	E,Q,V2
NUECES	O&G	04		VITEXOPERATING WALTON W.W. LEASE	OCP#5235	VIRTEX	27.816005	-97.501427	TPH, BTEX, CHLORIDE	1	2	E,Q,V2
NUECES	O&G	04		WARDNER #3 COMPRESSOR STATION, BISHOP	OCP#1800	DCP MIDSTREAM (FORMERLY DUKE ENERGY)	27.68972	-97.93	TPH, BENZENE, PSH	0	5	E,Q,V2
NUECES	O&G	04		WARDNER COMPRESSOR STATION, BISHOP	OCP#1211	DCP MIDSTREAM	27.64583	-97.91417	BENZENE, PSH, BA	0	5	E,Q,V2
NUECES	O&G	04		WEST STRATTON GATHERING LINE	OCP#5266	EXXONMOBIL ENVIRONMENTAL AND PROPERTY SOLUTIONS COMPANY	27.67777	-97.93435	TPH, BENZENE, ETHYLBENZENE	0	1	E,Q,V2
NUECES	O&G	04		WILSON STATE TRACT	OFCU#112705	SAMURAI OPERATING COMPANY, LLC	27.904017	-97.71908	TPH, BTEX	5	3	E,Q,V3
OCHILTREE	O&G	10		PERRYTON-BARLOW COMPRESSOR STATION	OCP#3321	DCP MIDSTREAM, LP	36.361705	-100.727418	TPH, BTEX	0	4	E,Q,V2
OCHILTREE	O&G	10		SPEARMAN PLANT	OCP#2562	NORTHERN NATURAL GAS CO.	36.0866	-101.0518	BTEX	0	5	E,Q,V2
OCHILTREE	O&G	10		TG- 27801 PIPELINE RELEASE SITE	OCP#5071	DCP MIDSTREAM, LP	36.2708	-100.5492	BTEX, CHLORIDE	1A	4	E,Q,V2
PALO PINTO	O&G	7B		JACK MARTIN COMPLAINT	COMP#10798	2.4 MILES SOUTHEAST OF METCALF GAP	32.67863	-98.42767	TPH, BTEX, PSH, CHLORIDE	1C	2A	E,Q,V2
PALO PINTO	O&G	7B		MILE POST 51.9	OCP#5176	ONEOK PERMIAN NGL OPERATING COMPANY L.L.C.	32.603229	-98.114767	TPH, BTEX	1A	5	E,Q,V2
PALO PINTO	O&G	7B		MINGUS STATION	OCP#2173	PLAINS MARKETING L.P.	32.54778	-98.43472	BTEX	0	5	E,Q,V2
PALO PINTO	O&G	7B		UNIDENTIFIED STUART HEIRS	OFCU#60323	OIL SEEP IONI CREEK	32.652	-98.558	TPH	5	5	E,Q,V2
PANOLA	O&G	06		ALLISON LEASE	OFCU#144208	BP AMERICA PRODUCTION COMPANY	32.1600087	-94.378452	BENZENE, NATURAL GAS, CHLORIDE	0	4	E,Q,V2
PANOLA	O&G	06		BEASLEY 3 LEASE, WELL #5	OCP#5187	CONOCOPHILLIPS COMPANY	32.05051	-94.29041	BTEX, CHLORIDE, TDS	0	5	E,Q,V2
PANOLA	O&G	06		BECKVILLE DISPOSAL	OFCU#89644	BECKVILLE	32.2244	-94.4902	CHLORIDE, BENZENE, SODIUM , CADMIUM	5	2B	E,Q,V2
PANOLA	O&G	06		CARTHAGE GAS UNIT (CCU) COMPRESSOR STATION	OCP#4829	MEMORIAL PRODUCTION OPERATING, LLC (FORMERLY WILDHORSE RESOURCES, LLC)	32.193258	-94.253672	CHLORIDE, OTHER METALS	0	5	E,Q,V2
PANOLA	O&G	06		CE MOORE COMPRESSOR STATION	OCP#3593	CCI EAST TEXAS UPSTREAM, LLC (FORMERLY ANADARKO PETROLEUM CORP.)	32.12856	-94.2723	BTEX	1C	4	E,Q,V2
PANOLA	O&G	06		CTI INVESCO, LLC (CTI SWD#1)	OTH#14331	CARTHAGE FIELD, 6 MILES SOUTH OF CARTHAGE	32.050246	-94.290805	CHLORIDE	1C	4	E,Q,V2
PANOLA	O&G	06		D.C. BRANNON WELL NO. 1	OCP#1659	DEVON (FORMERLY SNYDER OIL CORP.)	32.0594	-94.52306	BTEX	0	5	E,Q,V2
PANOLA	O&G	06		DAVIS #1 SWD	OCP#5153	KEY ENERGY SERVICES, LLC	32.354543	-94.189135	CHLORIDE	0	3	E,Q,V2
PANOLA	O&G	06		DEBERRY FACILITY	OCP#4815	SELECT ENERGY SERVICES, LLC	32.3639	-94.067	BENZENE, CHLORIDE	0	4	E,Q,V2
PANOLA	O&G	06		EAST TEXAS GAS PLANT	OCP#1194	DCP (FOMERLY DUKE ENERGY FIELD SERVICES, UPR)	32.18744	-94.26233	TPH	0	4	E,Q,V2

TCEQ SFR-56-24 • Joint Groundwater Monitoring and Contamination Report, 2024

COUNTY	DIVISION	DISTRICT	NEW	FILE NAME	FILE NUMBER	LOCATION	LATITUDE	LONGITUDE	CONTAMINANTS	ESC	ASC	DATA QUALITY
PANOLA	O&G	06		GCU 20 WELL #24	OCP#5119	CCI EAST TEXAS UPSTREAM LLC (FORMERLY ANADARKO E&P ONSHORE)	32.1768	-94.4051	BTEX, CHLORIDE	1C	4	E,Q,V2
PANOLA	O&G	06		MITCHELL AND HALL SWD (BETHANY NE, LIME 3850)	OCP#2202	BASIC ENERGY SERVICES	32.31527	-94.04746	CHLORIDE, BA, NORM	1C	3	E,Q,V2
PARKER	O&G	7B		PHIL BRADBURY WASTE DISPOSAL LINE RELEASE INCIDENT	OCP#3581	XTO ENERGY INC, BARNETT GATHERING	32.7066	-97.9322	CHLORIDE	0	5	E,Q,V2
PARKER	O&G	7B		SPRINGTOWN GAS PLANT	OCP#2537	ENBRIDGE GATHERING L.P.	32.9842	-97.6834	TPH, BTEX	2	5	E,Q,V2
PECOS	O&G	08		GOMEZ GAS PLANT & COMPRESSOR STATION DIAMOND Y	OCP#1572	ENERGY TRANSFER (FORMERLY REGENCY, ANADARKO, NORTHERN NAT. GAS, HOOVER, & WESTERN NAT GAS)	30.99611	-102.9228	PSH	0	5	E,Q,V2
PECOS	O&G	08		ROLLINS WATER WELL	OTH#90004	EMMONS LEASE (04187), VAQUERO OPERATING	30.99033	-102.96705	CHLORIDE	2	4	E,Q,V2
PECOS	O&G	08		SANTA ROSA GAS PLANT	OCP#1092	KINDER MORGAN, INC	31.2389	-102.8886	TPH, BTEX, PSH	0	5	E,Q,V2
PECOS	O&G	08		SCHUYLER WIGHT COMPLAINT	COMP#5437	3 MILES SOUTH OF GRANDFALLS	31.29059	-102.85384	TPH, PSH, CHLORIDE	2	2A	E,Q,V2
POTTER	O&G	10		FAIN GAS PLANT (10-0059) PIT	OCP#4938	PIONEER NATURAL RESOURCES USA, INC.	35.53672	-101.89508	TPH, BTEX	0	6C	E,Q,V2
POTTER	O&G	10		PIONEER TANK BATTERY #2	OCP#1776	WILLIAMS ENERGY SERVICES INC	35.5389	-101.8885	TPH, BTEX	0	5	E,Q,V2
REAGAN	O&G	7C		ROCKER BB TO PATTERSON	OCP#4285	PLAINS MARKETING, L.P.	31.42803	-101.54546	TPH, BTEX, PSH	0	4	E,Q,V2
REAGAN	O&G	7C		STILES 4" GATHERING LINE	OCP#3535	PLAINS MARKETING, L.P.	31.41266	-101.3287	TPH	0	5	E,Q,V2
REFUGIO	O&G	02		FM 136 WOODSBORO RELEASE SITE	OCP#5172	FLINT HILLS RESOURCES, L.P.	28.1905045	-97.284268	TPH, BTEX, PSH	0	4	E,Q,V2
REFUGIO	O&G	02		G-7 SWD LAMBERT "G" GATHERING FACILITY	OCP#2203	DEVON ENERGY OPERATING CO., L.P.	28.3427861	-97.1752917	CHLORIDE	1A	4	E,Q,V2
REFUGIO	O&G	02		TOM O'CONNOR GAS PLANT	OCP#1293	EXXONMOBIL ENVIRONMENTAL AND PROPERTY SOLUTIONS COMPANY	28.37561	-97.16807	BTEX, PAH	0	4	E,Q,V2
REFUGIO	O&G	02		TOWN OF REFUGIO	BRP#7003	TOWN OF REFUGIO	28.2945	-97.27	CHLORIDE	5	6C	E,Q,V2
RUNNELS	O&G	7C		BALLINGER SEEP	OFCU#60330	NONPOINT SOURCE INVESTIGATION & REMEDIATION	31.7284	-99.9283	CHLORIDE	5	4	E,Q,V2
RUSK	O&G	06		ENVIROPAVE RECLAMATION PLANT	OFCU#88043	KILGORE	32.3339	-94.9171	BENZENE, CHLORIDE	5	3	E,Q,V2
RUSK	O&G	06		GRAY GAS UNIT LEASE WELL#7 GAS BREAKOUT	OCP#5149	ROCKCLIFF FORMERLY SAMSON LONE STAR, LLC	32.31075	-94.66635	NATURAL GAS, CHLORIDE	1C	4	E,Q,V2
RUSK	O&G	06		HYLYN BROOKE SWD ANODE BED VENT PIPE WATER RELEASE	OCP#5194	ROCKCLIFF ENERGY OPERATING LL	32.351082	-94.641985	BENZENE, TPH	0	4	E,Q,V2
RUSK	O&G	06		INLAND RECLAMATION PLANT	OFCU#79844	KILGORE	32.3679	-94.8924	BENZENE, CHLORIDE	5	3	E,Q,V2
RUSK	O&G	06		LAKE MURVAUL COMPRESSOR STATION	OCP#5178	ENABLE MIDSTREAM PARTNERS	32.059378	-94.627166	BTEX	0	3	E,Q,V2
RUSK	O&G	06		OAKHILL 2712 COMPRESSOR STATION	OCP#3215	CCI EAST TEXAS UPSTREAM, LLC (FORMERLY ANADARKO PETROLEUM CORPORATION)	32.36803	-94.57528	TPH, BTEX	0	4	E,Q,V2
SAN PATRICIO	O&G	04		CHILTIPIN CREEK SEEP SITE	OFCU#62390	SINTON CITY LIMITS	28.0422	-97.5111	TPH	5	4	E,Q,V2

TCEQ SFR-56-24 • Joint Groundwater Monitoring and Contamination Report, 2024

COUNTY	DIVISION	DISTRICT	NEW	FILE NAME	FILE NUMBER	LOCATION	LATITUDE	LONGITUDE	CONTAMINANTS	ESC	ASC	DATA QUALITY
SAN PATRICIO	O&G	04		HOSKINSON WELL NO. A4	OCP#1974	CHEVRON ENVIRON. MANAGEMENT CO. (FORMERLY PURE RESOURCES, INC.)	27.91878	-97.36175	BENZENE, PSH	0	4	E,Q,V2
SAN PATRICIO	O&G	04		INGLESIDE CRUDE OIL TERMINAL	OCP#4822/VCP #21003	EXXONMOBIL ENVIRONMENTAL AND PROPERTY SOLUTIONS COMPANY	27.87277	-97.22349	TPH, BENZENE, PSH	0	5	E,Q,V2
SAN PATRICIO	O&G	04		NARCISCO CANTU WELL 2R SWD FACILITY	OCP#5052	B & D DISPOSAL, LTD	28.053164	-97.524874	BTEX, CHLORIDE	2	2A	E,Q,V2
SAN PATRICIO	O&G	04		TAFT OIL FIELD - GODWIN TANK BATTERY	OCP#3048	CHEVRON U. S. A. INC.	28.0313	-97.373	TPH, CHLORIDE	0	3	E,Q,V2
SAN PATRICIO	O&G	04		TAFT OIL FIELD - MAYO CENTRAL TANK BATTERY	OCP#3030	CHEVRON	28.031105	-97.378125	TPH, CHLORIDE	0	3	E,Q,V2
SCURRY	O&G	8A		COLORADO CITY STATION - CHINA GROVE CRUDE OIL PIPELINE RELEASE	OCP#3705	CENTURION PIPELINE, L.P.	32.5307	-100.8452	TPH, BENZENE	0	5	E,Q,V2
SCURRY	O&G	8A		DIAMOND "M" PLANT	OCP#1291	KINDER MORGAN PRODUCTION CO. LP (FORMERLY EXXON CO. USA)	32.6736	-101.0883	TPH	3	4	E,Q,V2
SCURRY	O&G	8A		FULLER GAS PLANT	OCP#1676	CHEVRON USA INC. (FORMERLY TEXACO E&P, INC.)	32.9441	-100.8905	TPH, BTEX	1C	5	E,Q,V2
SCURRY	O&G	8A		GINA JACKSON AC MILLS RELEASE	OCP#5063	ENTERPRISE CRUDE PIPELINE LLC	32.528685	-100.935995	TPH, BTEX, PAH	0	4	E,Q,V2
SCURRY	O&G	8A		NORTH SNYDER STATION	OCP#4457	KINDER MORGAN	32.8412	-100.9214	TPH, PSH	0	5	E,Q,V2
SCURRY	O&G	8A		SACROC UNIT DEEP BURIAL PITS	OCP#5093	KINDER MORGAN PRODUCTION COMPANY, LLC	32.8363	-100.9273	TPH, CHLORIDE	0	4	E,Q,V2
SCURRY	O&G	8A		SACROC UNIT, TRACT 216	OCP#4459	KINDER MORGAN PRODUCTION COMPANY	32.7359	-100.9953	TPH, PSH	0	4	E,Q,V2
SCURRY	O&G	8A		SACROC WELL SITE 213, #2A	OCP#1863	KINDER MORGAN	32.7416	-100.9816	TPH	1B	4	E,Q,V2
SHACKELFORD	O&G	7B		PETTY SEEP	OFCU#60199	SHACKELFORD COUNTY REG, PETTY PROPERTY	32.9418	-99.5443	CHLORIDE	5	5	E,Q,V2
SMITH	O&G	06		EXXONMOBIL ENVIRONMENTAL AND PROPERTY SOLUTIONS COMPANY	OCP#5190	EXXONMOBIL ENVIRONMENTAL AND PROPERTY SOLUTIONS COMPANY	32.4872	-95.2544	BENZENE, TPH	0	1	E,Q,V2
SMITH	O&G	06		SAND FLAT TO HAWKINS PIPELINE	OCP#5190	EXXONMOBIL ENVIRONMENTAL AND PROPERTY SOLUTIONS COMPANY	32.4872	-95.2544	BENZENE, TPH	0	1	E,Q,V2
SMITH	O&G	06		TAYLOR LEASE DISPOSAL STATION	OCP#5080	BASIC ENERGY SERVICES, L.P.	32.332847	-95.102077	TPH, BTEX, AS, SE, CHLORIDE	0	3	E,Q,V2
STARR	O&G	04		C.V. DE LOPEZ 'A' LEASE	OCP#3599	DEWEY BELLOWS OPERATING COMPANY, LTD	26.669469	-98.428317	TPH, BTEX	0	3	E,Q,V2
STARR	O&G	04		DELMITA GAS PLANT	OCP#2871	ENTERPRISE HYDROCARBONS (EPCO)	26.6579	-98.4819	TPH, BTEX	0	3	E,Q,V2
STARR	O&G	04		DELMITA GATHERING -PIPELINE #508 RELEASE	OCP#4579	ENTERPRISE PRODUCTS OPERATING LLC	26.615444	-98.540472	TPH, BENZENE	0	4	E,Q,V2
STARR	O&G	04	*	FALCON RANCH LINE 1 (ZAPATA TO PENITAS) PIPELINE RELEASE	OCP#5270	ENTERPRISE TEXAS PIPELINE, LLC	26.618422	-98.948333	TPH, BTEX, CHLORIDE	2	4	E,Q,V2
STARR	O&G	04		KELSEY FIELD - MCGILL BROS. METER SITE 3	OCP#4292	OVERTON PARK OIL & GAS (FORMERLY EXXONMOBIL CORPORATION)	26.782791	-98.41947	TPH, BTEX, CHLORIDE	0	3	E,Q,V2

TCEQ SFR-56-24 • Joint Groundwater Monitoring and Contamination Report, 2024

COUNTY	DIVISION	DISTRICT	NEW	FILE NAME	FILE NUMBER	LOCATION	LATITUDE	LONGITUDE	CONTAMINANTS	ESC	ASC	DATA QUALITY
STARR	O&G	04		KELSEY FIELD - SOUTHEAST SEPARATION STATION	OCP#4293	OVERTON PARK OIL & GAS (FORMERLY EXXONMOBIL CORPORATION)	26.77512	-98.34419	TPH, BTEX, CHLORIDE	0	6C	E,Q,V2
STARR	O&G	04		KELSEY FIELD METER SITE 9	OCP#4978	OVERTON PARK OIL & GAS (FORMERLY EXXONMOBIL CORPORATION)	26.770377	-98.398612	TPH, BTEX, OTHER METALS, CHLORIDE	0	6C	E,Q,V2
STARR	O&G	04		KELSEY FIELD SOUTHEAST REMOTE STATION	OCP#4979	OVERTON PARK OIL & GAS (FORMERLY EXXONMOBIL CORPORATION)	26.769566	-98.36266	TPH, BTEX, OTHER METALS, CHLORIDE	0	6C	E,Q,V2
STARR	O&G	04		KELSEY FIELD STATION C	OCP#4981	OVERTON PARK OIL & GAS (FORMERLY EXXONMOBIL CORPORATION)	26.769444	-98.389167	TPH, BTEX, OTHER METALS, CHLORIDE	0	6C	E,Q,V2
STARR	O&G	04		LA REFORMA GUERRA F.B. "B" LEASE WELL NO. 15 FLOWLINE RELEASE	OCP#4996	WHITE OAK OPERATING COMPANY, LLC (FORMERLY MILAGRO EXPLORATION, LLC)	26.65706	-98.39803	TPH, BTEX	0	4	E,Q,V2
STARR	O&G	04		MARIO DURAN COMPLAINT (AKA DURAN AND LONGORIA PROPERTIES)	OCP#1070	KOCH PIPELINE COMPANY, LP	26.71667	-98.52528	TPH, BTEX, PSH	1C	5	E,Q,V2
STARR	O&G	04		SAMANO, M. (07975) LEASE	OCP#5147	TRINITY RIVER ENERGY OPERATING, LLC	26.386945	-98.554633	TPH, BENZENE	5	1	E,Q,V2
STARR	O&G	04		THOMPSON PROPERTY DELMITA PIPELINE #508	OCP#5042	ENTERPRISE HYDROCARBONS LP	26.637512	-98.488328	TPH, BTEX	0	4	E,Q,V2
STEPHENS	O&G	7B		BRECKENRIDGE GAS PLANT	OCP#2557	HANLON (FORMERLY DYNEGY)	32.72527	-98.8811	TPH, BTEX, PAH, VOCS, SVOCS	0	3	E,Q,V2
TAYLOR	O&G	7B		BILBREY WATER WELL	OCP#5012	VENTEX OPERATING CORP.	32.50816	-100.06433	TPH, BTEX, CHLORIDE	2	3	E,Q,V2
TAYLOR	O&G	7B		BOONE PROPERTY	COMP#7743	5 MILES NORTHWEST OF TYE	32.5205	-99.9087	CHLORIDE	2	4	E,Q,V2
TAYLOR	O&G	7B		MERKEL GATHERING	OCP#3081	PLAINS PIPELINE, L.P.	32.3744	-99.8392	TPH	0	4	E,Q,V2
TERRY	O&G	8A		ADAIR CO2 INJECTION FACILITY	OCP#5061	APACHE CORPORATION	32.964	-102.302	TPH, BTEX, VOCS, SVOCS	0	5	E,Q,V2
TOM GREEN	O&G	7C		MANDI-INJECTO	OFCU#60204	BUBENIK (STRAWN) FIELD, 6.5 MILES SW SAN ANGELO	31.3679	-100.6147	CHLORIDE	5	4	E,Q,V2
UPSHUR	O&G	06		BARBEE GAS UNIT NO. 1, WELL #4 (176408)	OCP#1540	MCBEE OPERATING CO.	32.77722	-95.02833	TPH, BTEX	1C	4	E,Q,V2
UPSHUR	O&G	6E		EVERETT LAKE SWD LEASE	OCP#5151	EAST TEXAS SALT WATER DISPOSAL CO.	32.56059	-94.93697	BTEX, CHLORIDE	0	5	E,Q,V2
UPTON	O&G	7C		MCCAMEY 6" HISTORICAL	OCP#5101	PLAINS PIPELINE L.P.	31.136868	-102.192539	TPH, BTEX	0	4	E,Q,V2
UPTON	O&G	7C		WILSHIRE GATHERING LINE	OCP#4284	PLAINS MARKETING, L.P.	31.3953	-102.2151	TPH, BTEX	0	4	E,Q,V2
UPTON	O&G	7C		WILSHIRE LEAK - OIL GATHERING SYSTEM	OCP#1278	PLAINS MARKETING, L.P. (FORMERLY LINK ENERGY, EOTT ENERGY)	31.40194	-102.2436	TPH, BTEX, PSH	0	4	E,Q,V2
UPTON	O&G	7C		WILSHIRE PLANT	OCP#1246	WTG (WEST TEXAS GAS) BENEDUM JOINT VENTURE	31.4431	-102.1881	TPH	0	4	E,Q,V2
VAN ZANDT	O&G	05		ENAS PIT SITE	OCP#1872	CHEVRON (FORMERLY UNOCAL, PURE RESOURCES)	32.50972	-95.63361	TPH, BENZENE, CHLORIDE	0	5	E,Q,V2
VAN ZANDT	O&G	05		FORMER EDGEWOOD GAS PLANT (R3 05-1423)	OCP#1772	ANADARKO PETROLEUM CORP (FORMERLY WESTERN GAS RESOURCES INC)	32.69278	-95.83306	BTEX, PH	0	5	E,Q,V2

TCEQ SFR-56-24 • Joint Groundwater Monitoring and Contamination Report, 2024

COUNTY	DIVISION	DISTRICT	NEW	FILE NAME	FILE NUMBER	LOCATION	LATITUDE	LONGITUDE	CONTAMINANTS	ESC	ASC	DATA QUALITY
VICTORIA	O&G	02		FLINT ENERGY SERVICES YARD	VCP#14005	JANET S. MILLER	28.77569	-96.9703	CHLORIDE	0	4	E,Q,V2
VICTORIA	O&G	02		PLACEDO RANCH	OCP#2195	ACOCK/ANAQUA OPERATING CO., LP	28.72194	-96.79	BTEX, CHLORIDE	2	3	E,Q,V2
VICTORIA	O&G	02	*	PROPOSED 59 INDUSTRIAL PARK	BRP# 1302	HIGHWAY 59	28.78191	-96.9483	CHLORIDE	5	6C	E,Q,V2
VICTORIA	O&G	02		QRV VICTORIA EXPANSION PROJECT	VCP#20004	QRV VICTORIA EXPANSION, LLC	28.78166667	-96.98361111	TPH	1B	4	E,Q,V2
VICTORIA	O&G	02		SAN PATRICIO FIELD DEHYDRATOR	OCP#1090	AURORA RESOURCES CORPORATION (FORMERLY HPL/AEP/ENRON/ET)	28.640853	-96.84881	TPH, BTEX	0	4	E,Q,V2
WARD	O&G	08		ANTINA RANCH ESTES #27 WELL SITE	OCP#5276	CHEVRON MID-CONTINENT BUSINESS UNIT	31.446493	-102.771219	CHLORIDE, RADIONUCLIDES	1B	4	E,Q,V2
WARD	O&G	08		CRMWD WELL NO. D2	COMP#5482	8 MILES NORTHEAST OF PYOTE	31.6409	-103.0643	BENZENE	2	1B	E,Q,V2
WARD	O&G	08		MONAHANS STATION	OCP#3586	PLAINS PIPELINE, L.P.	31.6126	-102.944	BENZENE, PSH	0	4	E,Q,V2
WARD	O&G	08		SEALY SMITH FOUNDATION	OCP#5239	OCCIDENTAL PERMIAN, LTD	31.6441	-102.876	BENZENE	2	1	E,Q,V2
WEBB	O&G	04		HUMZBERTO GONZALES WATER WELL COMPLAINT	OCP#5215	WALLIS ENERGY	27.541983	-98.824389	BTEX	1	3	E,Q,V2
WEBB	O&G	04		PETTY A2 DISCHARGE 8" NATURAL GAS GATHERING PIPELINE	OCP#5104	ETC TX PIPELINE, LTD., FORMERLY ENERGY TRANSFER COMPANY FIELD SERVICES, LLC, (FORMERLY REGENCY FIELD SERVICES, LLC)	28.14861	-99.83057	TPH, BTEX	0	4	E,Q,V2
WEBB	O&G	04	*	ST. MARY SYSTEM (T4 NO. 08737)	OCP#5155	ET GATHERING AND PROCESSING LLC, FORMERLY ETC TX PIPELINE, LTD., ENERGY TRANSFER COMPANY FIELD SERVICES LLC	28.022082	-99.936066	BTEX, TPH	2	3	E,Q,V2
WEBB	O&G	04		STANLEY RANCH RELEASE	OCP#5160	ANADARKO (FORMERLY SN EF MAVERICK, LLC)	28.1359	-99.6811	BTEX, PSH, TDS, CHLORIDE	0	4	E,Q,V2
WHARTON	O&G	03		COCKBURN, H.C. LEASE	OCP#1980	EXXONMOBIL ENVIRONMENTAL AND PROPERTY SOLUTIONS COMPANY	29.14083	-96.04	CHLORIDE	1C	5	E,Q,V2
WHARTON	O&G	03		COLORADO RIVER SEEP, H.C. COCKBURN LEASE, STATE TRACT 8B, WHARTON COUNTY	OCP#2213	BP ARCO	29.135	-96.04167	TPH, PSH	1C	2A	E,Q,V2
WHARTON	O&G	03		WINTERMAN CENTRAL TANK BATTERY 2017 LOADOUT PIPELINE CONDENSATE RELEASE	OCP#5246	WHITE OAK OPERATING COMPANY	29.471842	-96.281494	LNAPL, BENZENE	1B	4	E,Q,V2
WHARTON	O&G	03		WINTERMAN LEASE, BONUS FIELD	OCP#2425	WHITE OAK OPERATING COMPANY, LLC (FORMERLY MILAGRO EXPLORATION, TEXCAL AKA VENOCO, POGO PRODUCING COMPANY)	29.47194	-96.28111	TPH, BTEX, PSH	0	4	E,Q,V2
WHEELER	O&G	10		MILLS RANCH #2-97 TANK BATTERY (LEASE NO. 195531)	OCP#5002	ENERQUEST OPERATING, LLC (FORMERLY BRIGHAM OIL & GAS, L.P.)	35.2913	-100.0731	TPH, BTEX	0	4	E,Q,V2
WHEELER	O&G	10		VAN ZANDT WELL	OCP#4288	MULTIPLE OPERATORS (CHEVRON USA)	35.47872	-100.40347	TPH, BTEX	1C	3	E,Q,V2
WICHITA	O&G	09		SUNSHINE HILL	OFCU#60818	7 MILES EAST OF ELECTRA	34.0579	-98.79706	CHLORIDE	5	2B	E,Q,V2
WILLACY	O&G	04		KING RANCH STILLMAN REMOTE METER SITE #18	OCP#4912	EXXONMOBIL ENVIRONMENTAL AND PROPERTY SOLUTIONS COMPANY	26.5898	-97.9067	TPH, BTEX, OTHER METALS	0	5	E,Q,V2

TCEQ SFR-56-24 • Joint Groundwater Monitoring and Contamination Report, 2024

COUNTY	DIVISION	DISTRICT	NEW	FILE NAME	FILE NUMBER	LOCATION	LATITUDE	LONGITUDE	CONTAMINANTS	ESC	ASC	DATA QUALITY
WILLACY	O&G	04		KING RANCH TORDILLA COMPRESSOR STATION	OCP#4920	EXXONMOBIL ENVIRONMENTAL AND PROPERTY SOLUTIONS COMPANY	26.57534	-97.89488	TPH, BTEX, OTHER METALS	0	5	E,Q,V2
WINKLER	O&G	08		CRITTENDON FIELD (CITY OF MIDLAND) TUBB 1- A	OCP#4175	HERITAGE STANDARD CORPORATION	31.9526	-103.2995	CHLORIDE	1C	4	E,Q,V2
WINKLER	O&G	08		HALLEY GAS PLANT	OCP#4933	ENERGY TRANSFER COMPANY (FORMERLY REGENCY ENERGY PARTNERS, TRANSWESTERN PL CO. SOUTHERN UNION GAS)	31.73039	-102.9934	BENZENE, PSH	0	4	E,Q,V2
WINKLER	O&G	08		NORTH 16-INCH PIPELINE RELEASE	OCP#3584	PLAINS PIPELINE, L.P.	31.764	-103.17547	PSH	0	4	E,Q,V2
WINKLER	O&G	08		NORTHERN NATURAL GAS KERMIT COMPRESSOR STATION	OCP#5088	NORTHERN NATURAL GAS	31.8103694	-103.073975	TPH, BTEX, NATURAL GAS	0	4	E,Q,V2
WINKLER	O&G	08		SOUTH KERMIT GAS PLANT	OCP#1684	CHEVRON (FORMERLY TEXACO E&P, INC.)	31.8825	-103.05667	BTEX, PSH	1A	4	E,Q,V2
WINKLER	O&G	08		VEST-PIGMON RANCH PROJECT	OCP#4987	CHEVRON ENVIRONMENTAL MANAGEMENT COMPANY	31.7646145	-103.065039	CHLORIDE, TDS	1C	4	E,Q,V2
WINKLER	O&G	08		WALTON PLANT	OCP#1117	CABOT CORPORATION	31.89667	-103.1425	TPH, BTEX, PSH	0	4	E,Q,V2
WINKLER	O&G	08		WHEELER PUMP STATION	OCP#1053	SHELL PIPELINE COMPANY, LP (FORMERLY GLOBAL SOLUTIONS, EQUILON PIPELINE)	31.8472	-102.8025	TPH, BTEX, PSH, CHLORIDE	0	5	E,Q,V2
WINKLER	O&G	08		WINK NORTH 24-INCH PIPELINE RELEASE	OCP#3585	PLAINS PIPELINE, L.P.	31.764	-103.1754722	BTEX, PSH	0	4	E,Q,V2
WISE	O&G	09		CHICO STATION CRUDE OIL RELEASE	OCP#4811	ENTERPRISE CRUDE PIPELINE, LLC (RED RIVER CRUDE PIPELINE LLC)	33.3067	-97.8476	TPH	0	4	E,Q,V2
WOOD	O&G	06		C&R - EARL LEE	OFCU#60099	4187 FM 14, HAWKINS, TX	32.684	-95.2506	CHLORIDE, BENZENE	5	2B	E,Q,V2
WOOD	O&G	06		CRAWFORD LEASE	OCP#1044	ENERGY PRODUCTION CO.	32.705994	-95.345623	CHLORIDE	1C	4	E,Q,V2
WOOD	O&G	06		FORMER VAN FOLGER PROPERTY , UNIT-GREER COBB LEASE	OCP#1677	APACHE CORPORATION	32.57833	-95.19472	TPH, CHLORIDE	1C	5	E,Q,V2
WOOD	O&G	06		HAWKINS GAS PLANT	OCP#4994	XTO ENERGY INC. (FORMERLY EXXONMOBIL)	32.6105	-95.1953	TPH, AS	0	5	E,Q,V2
WOOD	O&G	06		JAMES WILSON COMPLAINT	COMP#2754	OAK GROVE	32.8024	-95.3984	CHLORIDE	1C	4	E,Q,V2
WOOD	O&G	06		MARIGALE SWD DISPOSAL	OFCU#60116	B&N TRUCKING	32.80965	-95.3847	BENZENE, CHLORIDE	5	5	E,Q,V2
WOOD	O&G	06		QUITMAN STATION	OCP#4009	ENERGY TRANSFER COMPANY (FORMERLY REGENCY, EAGLE ROCK)	32.83611	-95.48778	TPH, BTEX	0	4	E,Q,V2
WOOD	O&G	06		WEST YANTIS GAS PLANT	OCP#1122	BP (FORMERLY AMOCO PRODUCTION CO.)	32.955	-95.63194	TPH, BTEX, CHLORIDE	0	5	E,Q,V2
YOAKUM	O&G	8A		DENVER CITY RELEASE SITE	OCP#2484	OXY USA (FORMERLY ARCO (BP PIPELINES))	32.9591	-102.8433	TPH, BTEX, PSH	1C	5	E,Q,V2
YOAKUM	O&G	8A		PRENTICE BOOSTER STATION	OCP#1087	OXY USA (FORMERLY AMOCO)	33.2724	-102.5972	TPH, BTEX, PSH	0	4	E,Q,V2
YOAKUM	O&G	8A		ROBERTS UNIT LEASE (RAY MARION COMPLAINT)	OCP#1131	APACHE CORPORATION	33.0072	-102.9583	BENZENE, CHLORIDE	1C	5	E,Q,V2
YOAKUM	O&G	8A		SHELL DENVER CITY PLANT	COMP#139	WASSON FIELD, 3 MILES NORTH OF DENVER CITY	32.997432	-102.817472	CHLORIDE	0	4	E,Q,V2
YOAKUM	O&G	8A		WASSON GAS PLANT	OCP#3427	OXY USA (FORMERLY OCCIDENTAL PERMIAN LTD)	33.0061	-102.8097	TPH, BTEX, PSH, CHLORIDE	0	4	E,Q,V2

COUNTY	DIVISION	DISTRICT	NEW	FILE NAME	FILE NUMBER	LOCATION	LATITUDE	LONGITUDE	CONTAMINANTS	ESC	ASC	DATA QUALITY
ZAPATA	O&G	04		J MOSS LANDTREATMENT	OFCU#124305	J MOSS INVESTMENTS	27.020482	-99.082479	PSH, METALS, CHLORIDES	5	2	E,Q,V2

Appendix C. Inactive Case List – All Agencies

The list of column headings and acronyms used in this table is provided in Section V of this *Joint Report*, [Inactive Case Table Key and Explanation of Columns](#).

Table 14. Inactive Cases - All Agencies 1994 through 2023

COUNTY	AGENCY	DIVISION	SECTION/ DISTRICT	FILE NAME	FILE NUMBER	LOCATION	LATITUDE	LONGITUDE	CONTAMINANTS	ESC	ASC	YEAR DELETED
ANDERSON	TCEQ	REM	CA	UNION PACIFIC RAILROAD PALESTINE	68611	111 S MAGNOLIA ST, PALESTINE	31.762164	-95.632486	SVOCs, METALS, VOCs, TPH	0A	6C	2020
ANDERSON	TCEQ	REM	VCP	PALESTINE SHOPPING CENTER	2127	315 E SPRING ST. PALESTINE	31.7632	-95.63	METALS, TPH, OTHER	0B	6C	2020
ANDREWS	RRC	O&G	8	FULLERTON 4" GATHERING PIPELINE RELEASE	OCF#4468	OXY USA (FORMERLY CENTURION PIPELINE LP)	32.3439	-102.8001	TPH, BTEX, PSH	0	6C	2018
ANDREWS	RRC	O&G	8	GRUY 6" #2	OCF#3908	PLAINS PIPELINE LP	32.4678	-102.279	BENZENE, PSH	0	6C	2016
ANDREWS	RRC	O&G	8	IRAAN 16"	OCF#3096	PLAINS MARKETING, L.P.	32.23306	-102.35694	BENZENE, PSH	0	6C	2019
ANDREWS	RRC	O&G	8	SHAFTER LAKE STATION LINK ENERGY LEAK #2001-10961	OCF#1899	PLAINS PIPELINE L.P. (FORMERLY LINK ENERGY, EOTT ENERGY)	32.3883	-102.6829	TPH, BTEX	0	6C	2023
ANDREWS	RRC	O&G	8	UNIVERSITY ANDREWS TANK BATTERY 5321 EMBAR ELLINGBERGER FIELD	OCF#4290	CONOCOPHILLIPS	32.13066	-102.7177	TPH, BTEX	0	6C	2018
ANDREWS	TCEQ	REM	CA	DOWELL SCHLUMBERGER ANDREWS	33585	HIGHWAY 385 S, ANDREWS	32.265	-102.5361	METALS, PETROLEUM (BTEX)	0A	6C	2023
ANDREWS	TCEQ	REM	VC	HALLBURTON ENERGY SERVICES - ANDREWS	1250	1420 N US HIGHWAY 385 SOUTH, ANDREWS	32.29661	-102.54015	VOCs, METALS, TPH	0B	6D	2015
ANGELINA	TCEQ	REM	CA	CENTURY FOREST INDUSTRIES	32770	HWY 103 LUFKIN TX, LUFKIN	31.2721	-94.5657	VOCs, PETROLEUM (BTEX)	3B	6C	2023
ANGELINA	TCEQ	REM	CA	FORMER MESQUITE PIPELINE MP 91	T2414	MP 91 OUTSIDE LUFKIN, LUFKIN	31.21073	-94.693124	VOCs	0A	6C	2018
ANGELINA	TCEQ	REM	CA	GASLIGHT MEDICAL PARK - FORMER MESQUITE PIPELINE MP 84.5	T2429	FORMER MESQUITE PIPELINE MP 84.5 - 400 FT SE INTERSEC W FRANK AVE HWY 94 GASLT BLVD LUFKIN, LUFKIN	31.332902	-94.751038	PETROLEUM (BTEX), VOCs	0A	6D	2023
ANGELINA	TCEQ	REM	CA	WEST TEXAS LPG LUFKIN STATION	T2000	1.25 MI W OF INTERSECTION US HWY 59 & FM 843, LUFKIN	31.4349817	-94.7529596	OTHER	0A	6D	2019
ANGELINA	TCEQ	REM	VC	AHSC	2645	1312 WILSON AVE, LUFKIN	31.35417	-94.74583	TPH, SVOCs, VOCs	0B	6C	2018
ANGELINA	TCEQ	REM	VC	HOT TRANSPORT	2432	670 FM 2021, LUFKIN	31.37639	-94.7	PETROLEUM (BTEX)	0B	6C	2017
ARANSAS	RRC	O&G	4	APPROXIMATELY 23.42-ACRES UNDEVELOPED LAND	VCP#20001	SOTE, LLC	28.078265	-97.082335	CHLORIDE, TPH	1B	6C	2021
ARANSAS	RRC	O&G	4	FORMER ARANSAS PASS CARBON BLACK PLANT - AOC-1	VCP#19007	ROCKPORT TERMINALS LLC	27.941722	-97.116221	TPH, BENZENE	1B	6C	2021
ARANSAS	TCEQ	REM	SSDAP	KINGSBURY SQUARE	FILED BY SITE NAME	4125 HIGHWAY 35 NORTH	28.074573	-97.04059	NONE	6C	6C	2000
ARANSAS	TCEQ	REM	VCP	FORMER ARANSAS PASS CARBON BLACK PLANT	2885	2520 HIGHWAY 35 N, ARANSAS PASS	27.94270284	-97.11860607	SVOCs	0A	6D	2019
ARCHER	RRC	O&G	9	TEPPCO/CHOLLA PETROLEUM	OCF#1042	7 MILES N OF ARCHER CITY, SCOTLAND FIELD	33.693001	-98.548516	CRUDE OIL	1C	6C	2005
ARCHER	TCEQ	REM	CA	NALCO WICHITA FALLS FACILITY	79079	4749 US HIGHWAY 281, WICHITA FALLS	33.768283	-98.481982	TPH, PETROLEUM (BTEX)	0A	6C	2023
ATASCOSA	RRC	O&G		TOM SOUTH GATHERING CRUDE LINE RELEASE	OCF#5100	MURPHY EXPLORATION AND PRODUCTION COMPANY	28.7554583	-98.2749083	TPH, BTEX, CHLORIDE	0	6C	2017
AUSTIN	TCEQ	REM	CA	CHANGING LATITUDES	30912	1102 SEALY RD, SEALY	29.85	-96.31	CHLORINATED SOLVENTS, METALS	0B	6C	2023
AUSTIN	TCEQ	REM	VC/VCP	CRABAR BUSINESS SYSTEMS	477	1402 EAST HACIENDA ROAD, BELLVILLE	29.9325	-96.24528	TPH, CHLORINATED SOLVENTS	0	6C	2001
BASTROP	TCEQ	REM	VCIO	OLD CITY CAFE	993	19 N MAIN ST, ELGIN	30.34801079	-97.37027072	TETRACHLOROETHYLENE, TRICHLOROETHYLENE		6C	2017
BEE	RRC	O&G	2	EXXON MOBIL CORPORATION	OCF#1285		28.402	-97.749	BTEX IN GROUNDWATER	1C	6C	2006
BEE	TCEQ	REM	CA	EL PASO FORMER COASTAL STATES CRUDE GATHERING BEEVILLE	T1904	HWY 202 3 MILES E ON INTX WITH LOOP 181 NW OF PRISON AND CHASE FIELD,	28.380782	-97.671396	VOC, PETROLEUM (BTEX)	0A	6D	2023
BEE	TCEQ	REM	CA	VALERO ENERGY COPR FORMER COASTAL STAES CRUDE GATHERING	F0047	5 M E OF INTERSECTION OF CR 743 & HWY 181,	28.67111	-97.813882	PETROLEUM (BTEX)	2B	6D	2022

TCEQ SFR-56-24 • Joint Groundwater Monitoring and Contamination Report, 2024

COUNTY	AGENCY	DIVISION	SECTION/ DISTRICT	FILE NAME	FILE NUMBER	LOCATION	LATITUDE	LONGITUDE	CONTAMINANTS	ESC	ASC	YEAR DELETED
BELL	TCEQ	REM	CA	CENTRAL TEXAS VETERANS HEALTH CARE SYSTEM TEMPLE MEDICAL CEN	T2993	1901 S 1ST ST, TEMPLE	31.080604	-97.346316	PETROLEUM (BTEX)	1B	6C	2018
BELL	TCEQ	REM	CA	ROCKWOOL INDUSTRIES	30086	1741 E 6TH STREET, BELTON	31.05028	-97.44028	ARSENIC, SELENIUM	3A,3D	6C	1997
BELL	TCEQ	REM	SF	MINERAL WOOL INSULATION MFG CO	SUP088	SHAW ROAD NEAR HIGHWAY 190 AT THE NORTHWEST CORNER OF THE CITY LIMITS OF ROGERS	30.944265	-97.240411	ANTIMONY, ARSENIC, COBALT, LEAD, VANADIUM	5B	6C	2016
BEXAR	TCEQ	REM	CA	CELOTEX	31143	2943 W SOUTHCROSS BLVD, SAN ANTONIO	29.36931	-98.559566	PAHS	3B	6D	2020
BEXAR	TCEQ	REM	CA	EXXON USA SAN ANTONIO QUINTANA SITE	37962	8411 QUINTANA RD, SAN ANTONIO	29.3436	-98.5853		2A	6C	2017
BEXAR	TCEQ	REM	CA	FORT SAM HOUSTON	69005	2205 15TH ST STE 36, FORT SAM HOUSTON	29.447162	-98.441071	METALS	5A	6C	2018
BEXAR	TCEQ	REM	CA	LAKEVIEW CLEANERS - FORMER LERMA NITE CLUB	T3400	1612 N ZARZAMORA ST, SAN ANTONIO	29.44423789	-98.52475026	CHLORINATED SOLVENTS	2A	6C	2019
BEXAR	TCEQ	REM	CA	MOTIVA SAN ANTONIO TERMINAL	35848	510 PETROLEUM, SAN ANTONIO	29.46150768	-98.4079262	TPH	2A	6D	2018
BEXAR	TCEQ	REM	CA	NRP CONTRACTORS COSTA VALENCIA	T2104	ON 4000FT E OF HWY 90 AND OLD HWY INTX, SAN ANTONIO	29.41194	-98.6	VOCS, TPH, METALS	2A	6C	2022
BEXAR	TCEQ	REM	CA	SOUTHWEST RESEARCH INSTITUTE SAN ANTONIO	69046	6220 CULEBRA RD, SAN ANTONIO	29.45151	-98.6089	VOCS	0A	6D	2018
BEXAR	TCEQ	REM	CA	STANDARD INDUSTRIES	31653	NELSON RD AT RELIABLE DR, SAN ANTONIO	29.33167	-98.65944	NITRATES	3A,B	6C	1997
BEXAR	TCEQ	REM	DCRP	FIVE STAR CLEANERS	DC0325	14415 BLANCO RD, SAN ANTONIO	29.57399865	-98.51481079	CHLORINATED SOLVENTS	5B	6C	2022
BEXAR	TCEQ	REM	DCRP	NORTH SALADO VILLAGE - SA FIVE STAR CLEANERS #8	DC0149	2387 NORTHWEST MILITARY HIGHWAY	29.543097	-98.52763	CHLORINATED SOLVENTS	1B, 2B	6C	2011
BEXAR	TCEQ	REM	DCRP	SA 5 STAR DRY CLEANERS	DC0005	2414 BABCOCK ROAD, SAN ANTONIO	29.5052	-98.5855	CHLORINATED SOLVENTS	2B, 4A, 5B	6C	2011
BEXAR	TCEQ	REM	IOP	CORAL GABLES APARTMENTS	1227	516 GENTLEMAN RD, BALCONES HEIGHTS	29.486805	-98.550298	TOLUENE, ETHYL BENZENE, TETRACHLOROETHYLENE, DICHLOROETHYLENE, TRANS-1,2-, TRICHLOROETHYLENE, DICHLOROETHYLENE, CIS- 1,2-		6C	2022
BEXAR	TCEQ	REM	SF	RIVER CITY METAL FINISHING INC	SUP178	12040 POTRANCO RD, SAN ANTONIO, TX	29.430489	-98.731875	CHROMIUM, HEXAVALENT CHROMIUM	5A	6C	2021
BEXAR	TCEQ	REM	SSDAP	ASTRO-PLATING	FILED BY SITE NAME	915 ROOSEVELT AVENUE, SAN ANTONIO	29.395443	-98.48768	CHROMIUM	5B	6C	2015
BEXAR	TCEQ	REM	SSDAP	MEDICAL DRIVE GW PLUME	FILED BY SITE NAME	770 FLOYD CURL DRIVE	29.50086855	-98.57995682	PCE	5B	6C	2023
BEXAR	TCEQ	REM	VC	SOUTHWEST CHROME	1059	9594 S PRESA ST, SAN ANTONIO	29.324206	-98.422445	VOCS	0B	6D	2018
BEXAR	TCEQ	REM	VC	VESTAL TANK SITE	2257	111 WEST VESTAL PLACE, SAN ANTONIO	29.346906	-98.504564	SVOCs, METALS, CHLORINATED SOLVENTS, TPH	0B	6D	2015
BEXAR	TCEQ	REM	VC/IOP	WINNS SITE	46	3505 PLEASANTON ROAD, SAN ANTONIO	29.34389	-98.50472	VOCS	0	6D	2000
BEXAR	TCEQ	REM	VC/VCP	6544 ALAMO HEIGHTS, SAN ANTONIO SITE	1108	435-445 WEST SUNSET ROAD, SAN ANTONIO	29.5075	-98.475	LEAD, VOCS	0	6C	2002
BEXAR	TCEQ	REM	VC/VCP	FORMER WINNS STORES DISTRIBUTION CENTER	987	4342 PAN AM EXPRESSWAY, SAN ANTONIO	29.46111	-98.40611	TPH, VOCS, METALS		6D	2002
BEXAR	TCEQ	REM	VC/VCP	HISTORIC GARDENS PHASE II	1099	S CHERRY, NEVADA, S MESQUITE, MLK, SAN ANTONIO	29.4368	-98.4628	LEAD, METALS	0	6C	2000
BEXAR	TCEQ	REM	VC/VCP	INDUSTRIAL LUBRICANTS - QUAKER STATE	582	434 RIVERSIDE DRIVE, SAN ANTONIO	29.376823	-98.47937	TPH	0	6C	2000

TCEQ SFR-56-24 • Joint Groundwater Monitoring and Contamination Report, 2024

COUNTY	AGENCY	DIVISION	SECTION/ DISTRICT	FILE NAME	FILE NUMBER	LOCATION	LATITUDE	LONGITUDE	CONTAMINANTS	ESC	ASC	YEAR DELETED
BEXAR	TCEQ	REM	VC/VCP	KWIK N NEAT CLEANERS	1441	12525 NACOGDOCHES, SAN ANTONIO	29.554271	-98.40334	CHLORINATED SOLVENTS		6C	2002
BEXAR	TCEQ	REM	VC/VCP	OAK PARK CLEANERS - COLONIES NORTH	1551	10002 WURZBACH ROAD, SAN ANTONIO	29.532601	-98.559995	VOCS, CHLORINATED SOLVENTS		6C	2002
BEXAR	TCEQ	REM	VC/VCP	REAGAN DAVIS SAN PEDRO PROPERTY	1255	115 SAN PEDRO AVENUE, SAN ANTONIO	29.433875	-98.494448	VOCS, METALS, TPH	0	6C	2002
BEXAR	TCEQ	REM	VC/VCP	WINDSOR PARK SHOPPING CENTER	923	4915 WALZEM ROAD, SAN ANTONIO	29.510664	-98.393989	VOCS	0	6C	2001
BEXAR	TCEQ	REM	VCIO	ODG ZARZAMORA PROPERTY	1079	500 N ZARZAMORA ST, SAN ANTONIO	29.43224683	-98.52621925	CUMENE (ISOPROPYLBENZENE), ETHYL BENZENE, TRIMETHYLBENZENE, 1,3,5-, TRIMETHYLBENZENE, 1,2,4-, PROPYLBENZENE, N-, NAPHTHALENE, XYLENES, BUTYLBENZENE, SEC-, BUTYLBENZENE, N-, BENZENE		6C	2018
BEXAR	TCEQ	REM	VCIO	ACKERMAN ROAD SAN ANTONIO	1116	575 FT N OF INTERSECTION OF ACKERMAN RD AND SHELL DR, SAN ANTONIO	29.449166	-98.381944	TPH, TX1005, >C12-C28, MTBE, METHYL CYCLOHEXANE, BENZENE, CUMENE (ISOPROPYLBENZENE), TPH, TX1005, C6-C12, TPH, ETHYL BENZENE		6C	2019
BEXAR	TCEQ	REM	VCIO	GRAYSON HEIGHTS	1150	1914 1916 1918 ROGERS AVE, SAN ANTONIO	29.442033	-98.462708	TETRACHLOROETHYLENE, TRICHLOROETHANE, 1,1,2-, CHLOROETHANE (ETHYL CHLORIDE), DICHLOROETHYLENE (DCE), CIS-1,2-, DCE, TRANS-1,2-		6C	2020
BEXAR	TCEQ	REM	VCIO	MARBACH PLAZA	1113	7002 MARBACH RD, SAN ANTONIO	29.417069	-98.628416	PCE, TCE, DCE, CIS-1,2-		6C	2019
BEXAR	TCEQ	REM	VCIO	SEGUIN STREET SITE	1139	326 404 SEGUIN ST AND 2402 2422 2426 DIGNOWITY AVE, SAN ANTONIO	29.436666	-98.456666	DICHLOROETHYLENE (DCE), 1,1-, DCE, CIS-1,2-, DCE, TRANS-1,2-, TETRACHLOROETHYLENE, TRICHLOROETHYLENE, VINYL CHLORIDE		6C	2020
BEXAR	TCEQ	REM	VCP	BROADWAY JONES	2928	1001 BRDWAY ST, SAN ANTONIO	29.43515899	-98.48059814	TPH, METALS	0B	6C	2019
BEXAR	TCEQ	REM	VCP	FORMER IMI CORNELIUS FACILITY	2028	702 San Fernando St and 711 Guadalupe St, San Antonio, 78207, SAN ANTONIO	29.4006	-98.5144	METALS, SVOCs	0B	6C	2021
BEXAR	TCEQ	REM	VCP	FRIEDRICH LOFTS SITE	3009	121 N OLIVE NW AND SW CORNERS OF 1617 E COMMERCE, SAN ANTONIO	29.420935	-98.470921	CHLORINATED SOLVENTS	0B	6C	2020
BEXAR	TCEQ	REM	VCP	ST ANTHONY HOTEL	2495	300 E TRAVIS ST, SAN ANTONIO	29.427412	-98.489538	VOCS, METALS, TPH	0B	6C	2019
BEXAR	TCEQ	WAD	GPAT	USGS FREON PLUME STUDY		11 WELLS IN BEXAR COUNTY (68-27-515, 68-28-703, 68-28-801, 68-28-911, 68-29-109, 68-29-702, 68-35-102, 68-35-904, 68-36-102, 68-37-104, & 68-37-701)	29.557778	-98.675	CCL3F (FREON)	1	6C	2006
BEXAR	TCEQ	WAD	GPAT	WEST AVENUE LANDFILL		SAN ANTONIO, BEXAR COUNTY, "CASTLE HILLS" 7 1/2 MINUTE USGS TOPOGRAPHIC SHEET	29.541667	-98.510834	ORGANIC COMPOUNDS, TCE	2D	6C	2006

Table 14

Inactive Cases - All Agencies: 1994 through 2023

TCEQ SFR-56-24 • Joint Groundwater Monitoring and Contamination Report, 2024

COUNTY	AGENCY	DIVISION	SECTION/ DISTRICT	FILE NAME	FILE NUMBER	LOCATION	LATITUDE	LONGITUDE	CONTAMINANTS	ESC	ASC	YEAR DELETED
BEXAR	TCEQ	WSD	PDW	BMWD HILL COUNTRY	G0150054D	7-108 ASPEN LN-FRONT	29.5668424	-98.4840627	TETRACHLOROETHENE	2D	6C	2002
BEXAR	TCEQ	WSD	PDW	BMWD LEON SPRINGS MOBILE VILLA	G0150120A	1-BREWER	29.67638969	-98.62555695	TETRACHLOROETHENE	2D	6C	2002
BEXAR	TCEQ	WSD	PDW	BMWD LEON SPRINGS MOBILE VILLA	G0150120B	2- FAHRANTH OLD	29.67666626	-98.63166809	TETRACHLOROETHENE	2D	6C	2002
BEXAR	TCEQ	WSD	PDW	BMWD LEON SPRINGS MOBILE VILLA	G0150120C	3- FAHRANTH OLD	29.67638969	-98.6324997	TETRACHLOROETHENE, TRICHLOROETHENE	2D	6C	2002
BEXAR	TCEQ	WSD	PDW	CAMP STANLEY	G0150117E	16-N MOYER RD	29.71111107	-98.61416626	TRICHLOROETHENE, CIS & TRANS 1,2- BICHLOROETHENE, TETRACHLOROETHENE		6E	2000
BEXAR	TCEQ	WSD	PDW	RANDOLPH AIR FORCE BASE	G0150115A	IN PIT BY BLDG 1025	29.54257965	-98.28980255	OIL	X	6E	2002
BEXAR	TCEQ	WSD	PDW	SAN ANTONIO WATER SYSTEM	G0150018BJ	BARBET 1	29.50333023	-98.5415802	TETRACHLOROETHENE		6C	2000
BEXAR	TCEQ	WSD	PDW	SAN ANTONIO WATER SYSTEM	G0150018CR	DREAMHILL	29.50073052	-98.57962799	TETRACHLOROETHENE		6C	2000
BEXAR	TCEQ	WSD	PDW	SOUTHWEST TEXAS METHODIST HOSPITAL	G0150180A	7700 FLOYD CURL DR,SAN ANTONIO	29.507896	-98.571663	TETRACHLOROETHYLENE	2C	6C	2015
BLANCO	RRC	O&G	1	PERMIAN HIGHWAY PIPELINE DRILLING FLUID RELEASE	OCF#5226	KINDER MORGAN TEXAS PIPELINE LLC	30.096643	-98.349083	METALS	2	6C	2022
BOWIE	TCEQ	REM	SF	KOPPERS CO INC - TEXARKANA PLANT	SUP122	W THIRD ST 1 MI W OF DOWNTOWN, TEXARKANA	33.41668	-94.065008	POLYAROMATIC HYDROCARBONS (PAH)	3B	6E	2013
BOWIE	TCEQ	WPD	MSW	LONE STAR ARMY AMMUNITION PLANT LANDFILL	MSW01898	LONE STAR ARMY AMMUNITION PLANT 11 MILES W OF TEXARKANA CITY LIMIT	33.46	-94.3		2B	6C	2012
BOWIE	TCEQ	WPD	MSW	NEW BOSTON LANDFILL (PRE- SUBTITLE D AND SUBTITLE D)	MSW00576C	1.7 MILES W OF INTERSTATE HWY 30 AND STATE HWY 8 INTERSECTION	33.467777	-94.436666			6C	2017
BOWIE	TCEQ	WPD	MSW	US ARMY RED RIVER DEPOT LANDFILL	MSW01313	2.5 MILES OF HOOKS CITY LIMITS, 3 MILES E OF NEW BOSTON CITY LIMITS	33.44	-94.29	MW-31A & 32A: 1,4- DIOXANE	2B	6C	2007
BRAZORIA	RRC	O&G	3	WEST COLUMBIA ELEMENTARY SCHOOL	OCF#2193	CHEVRONTEXACO	29.13583	-95.64472	TPH, PSH	1B	6C	2023
BRAZORIA	RRC	O&G	3	WEST HASTINGS UNIT LEASE	OCF#3034	TEXCAL ENERGY GP LLC	29.48667	-95.23889	CHLORIDE	0	6C	2022
BRAZORIA	RRC	O&G		4000 TECHNOLOGY DRIVE	VCP#12001	RULICA/ANGLETON, LTD	29.2085	-95.4436	TPH, BENZENE	0	6C	2017
BRAZORIA	RRC	O&G		ROHAN COMPLAINT	20149	2 1/2 MILES SE OF PEARLAND	29.527	-95.226	NATURAL GAS	2	6C	2002
BRAZORIA	TCEQ	REM	CA	BASF CORP	30024	602 COPPER RD, FREEPORT 77541	29.001388	-95.408611	PHENOL	3A	6C	2006
BRAZORIA	TCEQ	REM	CA	BASF FREEPORT SITE	30024	602 COPPER RD, FREEPORT	29.001388	-95.408611	VOCS	0A	6C	2018
BRAZORIA	TCEQ	REM	CA	BNSF RAILWAY COMAPANY RAILYARD	T3466	1909 COUNTY ROAD 129, PEARLAND	29.557725	-95.304574	METALS	2A	6C	2020
BRAZORIA	TCEQ	REM	CA	GROENDYKE TRANSPORT ANGLETON PLANT	31059	1600 S VELASCO ST, ANGLETON	29.141388	-95.428888	VOCS, METALS, CHLORINATED SOLVENTS	0B	6D	2020
BRAZORIA	TCEQ	REM	CA	KEESHAN & BOST CHEMICAL MANVEL	31898	22102 HIGHWAY 6, MANVEL	29.45611	-95.32411	VOCS	0A	6D	2019
BRAZORIA	TCEQ	REM	CA	NALCO CHEM CO - FREEPORT	30707	COUNTY ROAD 229, FREEPORT	28.962222	-95.342777	LEAD SOLVENTS, CHLORIDES	2A	6C	2000
BRAZORIA	TCEQ	REM	DCRP	DIXIE CLEANERS	DC0350	90 DIXIE DR, CLUTE, TX	29.0185114	-95.42068762	CHLORINATED SOLVENTS	5B	6C	2022
BRAZORIA	TCEQ	REM	SF	JAMES BARR FACILITY	SUP074	3300 INDUSTRIAL DR, PEARLAND	29.530235	-95.261477	BARIUM, ARSENIC, LEAD, PENTACHLOROPHENOL	5B	6D	2016
BRAZORIA	TCEQ	REM	VC	BENCHMARK ELECTRONICS	1972	807 BRAZOS PARK DRIVE, CLUTE	29.0551	-95.2562	VOCS	0B	6C	2015
BRAZORIA	TCEQ	REM	VC	MIKEN SPECIALITIES SCAFFOLD YARD SALE	2500	427 COMMERCE ST, FREEPORT	29.005642	-95.373783	CHLORINATED SOLVENTS, METALS	0B	6C	2018
BRAZORIA	TCEQ	REM	VC/BSA	BLANCHARD AUTO SALES	G016	EAST BRAZOS, WEST COLUMBIA	29.143223	-95.643311	PETROLEUM HYDROCARBONS	0	6D	2000
BRAZORIA	TCEQ	REM	VCIO	C&W INVESTMENTS - ANGLETON	1035	1500 BLOCK OF E CEDAR ST, ANGLETON	29.16828313	-95.41181912	DICHLOROETHYLENE, 1,1- , DICHLOROETHANE, 1-1, VINYL CHLORIDE, DICHLOROETHANE 1,2-		6C	2017

TCEQ SFR-56-24 • Joint Groundwater Monitoring and Contamination Report, 2024

COUNTY	AGENCY	DIVISION	SECTION/ DISTRICT	FILE NAME	FILE NUMBER	LOCATION	LATITUDE	LONGITUDE	CONTAMINANTS	ESC	ASC	YEAR DELETED
BRAZORIA	TCEQ	REM	VCIO	22526 N HWY 288-B PARCEL	1143	22526 N HWY 288-B PARCEL, ANGLETON	29.265833	-95.451388	ETHYL BENZENE, XYLENES, MTBE (METHYL TERT-BUTYL ETHER)		6C	2020
BRAZORIA	TCEQ	REM	VCP	DOW CHEMICAL - OYSTER CREEK	675	1/2 MILE WEST OF STATE HIGHWAY 523 SPILL IN CONSTRUCTION DITCH, OYSTER CREEK	28.9914	-95.3392	PCBS, VOCs, METALS, PESTICIDES, SVOCs, TPH	0B	6D	2021
BRAZORIA	TCEQ	WPD	MSW	PEARLAND-MANVEL LANDFILL (PRE-SUBTITLE D ONLY)	MSW0None	4.5 MI SW OF PEARLAND, ON BEDYNEK RD BETWEEN AMERICAN CANAL AND COUNTY RD 100 (BAHLER RD)	29.52	-95.35	MW-1A, 5A, 6A, 7A: VOCs (BROMOBENZENE; CHLOROBENZENE; 1,2- DICHLOROBENZENE; 1,3- DICHLOROBENZENE; 1,4- DICHLOROBENZENE); RADIONUCLIDES (AMERICIUM-241)	2B	6C	2014
BRAZORIA	TCEQ	WPD	MSW	SEABREEZE ENVIRONMENTAL LANDFILL	MSW01539A	1.7 MILES SE INTERSECTION FM 523 AND FM 2004 ADJACENT E SIDE FM 523	29.08	-95.35		2B	6C	2009
BRAZORIA	TCEQ	WSD	PDW	AUTUMN SHADOWS MOBILE HOME PARK	G0200435A	1 - HWY 35 / FM 1459	29.095886	-95.688826	1,1-DICHLOROETHYLENE	2C	6C	2016
BRAZORIA	TCEQ	WSD	PDW	CONOCO PHILLIPS COMPANY SWEENEY PLANT	G0200237B	14 WITHIN PLANT	29.08055496	-95.74055481	MTBE	2C	6C	2008
BRAZORIA	TCEQ	WSD	PDW	DOW CHEM COMPANY - PLANT B	G0200232B		28.9952507	-95.3881073	TRICHLOROETHENE		6E	2000
BRAZOS	TCEQ	REM	CA	ARKEMA FORMER ATOFINA CHEMICALS FORMER ELF ATOCHAM	31695	201 W DODGE ST, BRYAN	30.654619	-96.372485	SVOCs, HERBICIDES, METALS	3B	6C	2021
BRAZOS	TCEQ	REM	CA	BAYTOWN TO IRVING REFINED PRODUCT PIPELINE RELEASE	T1914	HARLAN ROAD AND HIGHWAY 6, NAVASOTA	30.461907	-96.141684	PETROLEUM (BTX), VOCs	0A	6C	2021
BRAZOS	TCEQ	REM	DCRP	BRIARCREST CLEANERS / PARK PLACE PLAZA	DC0038	2501 SOUTH TEXAS AVE, COLLEGE STATION	30.607222	-96.308888	CHLORINATED SOLVENTS	5B	6C	2015
BRAZOS	TCEQ	REM	DCRP	HALLMARK CLEANERS - BRYAN	DC0140	800 E VILLA MARIA RD	30.64627	-96.3473	CHLORINATED SOLVENTS	0B,2B,5B	6C	2010
BRAZOS	TCEQ	REM	IOP	COMMERCIAL PROPERTY AT 3600 AND 3710 OLD COLLEGE ROAD	1219	3600 AND 3710 OLD COLLEGE RD, BRYAN	30.634598	-96.355006	XYLENE, P-, TPH, TX1005, C6-C12, ETHYL BENZENE, XYLENE, BENZENE, TOLUENE, CUMENE (ISOPROPYLBENZENE), DICHLOROETHANE, 1,2-, PROPYLBENZENE, N-, CYMENE (ISOPROPYLTOLUENE), BUTYLBENZENE, SEC-, BUTYLBENZENE, TERT-, NAPHTHALENE, TRIMETHYLBENZENE, 1,2,4-, TRIMET		6C	2023
BRAZOS	TCEQ	REM	VC/VCP	OMC INDUSTRIES INC	1022	#1 BRONZE WEST, BRYAN	30.636318	-96.381514	METALS, PCE	0	6C	2001
BRAZOS	TCEQ	REM	VCIO	STERLING A&M HIGH RISE	1011	707 AND 711 UNIVERSITY DR, COLLEGE STATION	30.62109967	-96.34340159	BUTYLBENZENE, SEC-, ETHYL BENZENE, NAPHTHALENE, BENZENE, TRIMETHYLBENZENE, 1,2,4-, TRIMETHYLBENZENE, 1,3,5-, TPH, TX1005, C6- C12		6C	2017
BRAZOS	TCEQ	REM	VCP	CITY OF BRYAN TOWNSITE BLOCK 106	2421	600 N MAIN ST, BRYAN	30.40437	-96.22228	CHLORINATED SOLVENTS, PETROLEUM (BTX)	0B	6C	2021
BRAZOS	TCEQ	REM	VCP	HOWELL TRACT	778	200 S MAIN ST, BRYAN	30.67222	-96.37417	VOCs, TPH	0B	6C	2021
BROOKS	RRC	O&G	4	HILCORP ENERGY CORPORATION	OCP#2043	GLORIA GARCIA LOPEZ #1	27.032	-98.219	BENZENE	0	6C	2006

TCEQ SFR-56-24 • Joint Groundwater Monitoring and Contamination Report, 2024

COUNTY	AGENCY	DIVISION	SECTION/ DISTRICT	FILE NAME	FILE NUMBER	LOCATION	LATITUDE	LONGITUDE	CONTAMINANTS	ESC	ASC	YEAR DELETED
BROOKS	RRC	O&G	4	KELSEY NORTH METER STATION BLOW DOWN TANK	OCF#3541	OVERTON PARK OIL & GAS (FORMERLY EXXONMOBIL CORPORATION)	26.8211	-98.4011	TPH, BTEX	1C	6C	2023
BROOKS	RRC	O&G		FORMER KELSEY BASS STATION (T4 NO. 140)	OCF#3900	KOCH PIPELINE COMPANY	26.8027	-98.4133	TPH, BTEX	1C	6C	2017
BROOKS	RRC	O&G		KOCH PIPELINE CO LP	OCF#1491	LAT 27.1886 LONG -98.0543 (MARIPOSA RANCH ROAD)	27.1886	-98.0543	TPH, BTEX, PSH	0	6C	2008
BROWN	RRC	O&G		UNIDENTIFIED	7B-6376	12 MILES NORTH OF BROWNWOOD	31.50225	-99.03994	CL IN WATER WELL	5	6C	2003
BROWN	TCEQ	WPD	MSW	REGIONAL LANDFILL OF BROWNWOOD	MSW01562A	2 MILES S OF BROWNWOOD 1.5 MILES S OF INDIAN CREEK ROAD & FM 45 INTERSECTION	31.64	-98.97		2B	6C	2008
BROWN	TCEQ	WPD	MSW	REGIONAL LANDFILL OF BROWNWOOD (PRE-SUBTITLE D AND SUBTITLE D)	MSW01562A	2 MILES S OF BROWNWOOD 1.5 MILES S OF INDIAN CREEK RD & FM 45 INTERSECTION	31.64	-98.97			6C	2019
BURLESON	TCEQ	REM	IOP	564 E STATE HIGHWAY 21 PROPERTY	1221	564 E SH 21, CALDWELL	30.537463	-96.690957	MTBE (METHYL TERT- BUTYL ETHER)		6C	2021
BURLESON	TCEQ	REM	VCIO	DOUGLAS RLS PROPERTY	1062	W OF 9TH AND AVE B, SOMERVILLE	30.34730377	-96.53029541	ETHYL BENZENE, TOLUENE, XYLENE, FLUORANTHENE, FLUORENE, ANTHRACENE, BENZ-A-ANTHRACENE, BENZO-A-PYRENE, BENZO- B-FLUORANTHENE, CHRYSENE, PYRENE, NAPHTHALENE, LEAD, ACENAPHTHENE, PHENANTHRENE, TPH		6C	2018
BURNET	TCEQ	REM	SSDAP	SOUTHWESTERN GRAPHITE CO	FILED BY SITE NAME	2046 CR 115 BURNET TEXAS	30.783889	-98.3575	BERYLLIUM, CADMIUM, VANADIUM	5A,4N,3N, 2B,1A	6C	2010
BURNET	TCEQ	WSD	PDW	GRANITE SHOALS KINGSWOOD	G0270107B	WELL 2/KINGSWOOD SUB	30.59704781	-98.35466766	MTBE	Z	6C	2003
BURNET	TCEQ	WSD	PDW	NORTHDRIDGE COMM IND SITES	G0270091A	1-W OF US 281	30.63701057	-98.26573944	1,1 DICHLOROETHYLENE	Z	6E	2001
CALDWELL	TCEQ	WPD	MSW	CITY OF SAN MARCOS: MW-103	MSW00640	ON THE GARY JOBS CORPS TRAINING CTR, 1 MI SE OF ST HWY 21 AND 1.6 MI SW OF FM 1966, SAN MARCOS	29.89167	-97.84833	TCE AND VINYL CHLORIDE	2B	6C	1995
CALDWELL	TCEQ	WSD	PDW	MARTINDALE WSC	G0280013B	WELL 2- 300FT FROM RIVER	29.84089088	-97.84516907	ATRAZINE	2C	6C	2001
CALDWELL	TCEQ	WSD	PDW	MARTINDALE WSC	G0280013C	WELL 3-NEW WELL	29.84065247	-97.84534454	ATRAZINE	2C	6C	2001
CALHOUN	RRC	O&G		KOCH VIRGINIA STREET STATION	OCF#1500	PORT LAVACA	28.6246	-96.6342	CRUDE OIL, BTEX, TPH	1C	6C	2010
CALHOUN	TCEQ	REM	CA	FORMOSA PLASTICS CORP	31945	NORTH OF SH 38 AND FM 1593 IN POINT COMFORT	28.6888	-96.5472	ETHYLENEDICHLORIDE	3D	6C	1997
CAMERON	TCEQ	REM	CA	SEC N MAIN ST & E 1ST STREET	T3184	212 N MAIN ST, LA FERIA	26.159795	-97.823441	PETROLEUM (BTEX), METALS	0A	6C	2019
CAMERON	TCEQ	REM	SF	NIAGARA CHEMICAL	SUP131	421 N C ST, HARLINGEN	26.196256	-97.701806	ARSENIC	3B	6C	2013
CAMERON	TCEQ	REM	VC	AMERADA HESS PORT ISABEL RFNRY	483	1.5 MILES SOUTH OF HWY 100 ON PORT ROAD ABANDONED REFINERY, PORT ISABEL	26.062778	-97.219167	PETROLEUM (BTEX)	0B	6D	2018
CAMERON	TCEQ	REM	VC	VALLEY METALS RECYCLING FACILITY	1642	NO ADDRESS UNDEVELOPED PROPERTY NORTH OF HWY 106 APPROX 0.5 MILES E OF FM 595, HARLINGEN	26.192777	-97.625833	METALS, TPH, VOCS	0B	6E	2018
CAMERON	TCEQ	REM	VC/BSA	LOS FRESNOS BUSINESS INCUBATOR	G039	110/112/120 WEST OCEAN BOULEVAR D, LOS FRESNOS	26.071833	-97.476402	LEAD	0	6D	2001
CAMERON	TCEQ	REM	VC/VCP	SOUTHERN PACIFIC RAILYARD - AOC NO 2	1274	EAST 6TH, TYLER, EAST 7TH AND HARRISON, BROWNSVILLE	25.910038	-97.4961	LEAD		6C	2002

TCEQ SFR-56-24 • Joint Groundwater Monitoring and Contamination Report, 2024

COUNTY	AGENCY	DIVISION	SECTION/ DISTRICT	FILE NAME	FILE NUMBER	LOCATION	LATITUDE	LONGITUDE	CONTAMINANTS	ESC	ASC	YEAR DELETED
CAMERON	TCEQ	REM	VCIO	JACK IN THE BOX	1056	3355 INTERNATIONAL BLVD, BROWNSVILLE	25.91137367	-97.47458001	BENZO-K-FLUORANTHENE, BENZO-G,H,I-PERYLENE, CHRYSENE, DIBENZ-A,H- ANTHRACENE, INDENO- 1,2,3-CD-PYRENE, METHYLNAPHTHALENE, 1-, METHYLNAPHTHALENE, 2-, TPH, TX1005, >C12-C28, DIISOPROPYL ETHER, TRIMETHYLBENZENE, 1,3,5-, FLUORANTHENE, FLUORENE, ACENAPHTHENE, AC		6C	2018
CAMERON	TCEQ	REM	VCP	AGRILIANCE PORT	2416	24581 PORT RD & FM 106, HARLINGEN	26.20287	-97.598	PESTICIDES	0B	6C	2021
CAMERON	TCEQ	REM	VCP	PROPOSED CHICK-FIL-A RESTAURANT 3613	2771	1900 S 77 SUNSHINESTRIP, HARLINGEN	26.19732812	-97.71961352	VOCS	0B	6C	2019
CAMERON	TCEQ	REM	VCP	VALLEY SOLVENT	492	15281 STATE HIGHWAY 107, HARLINGEN	26.25020419	-97.77749581	VOCS	0B	6C	2019
CAMERON	TCEQ	WPD	MSW	CITY OF BROWNSVILLE LANDFILL (PRE-SUBTITLE D AND SUBTITLE D)	MSW01273A	1.3 MI NE SH 4 & FM 511 2 MI NE AIRPORT .8 MI S WAREHOUSE RD	25.940555	-97.386944			6C	2017
CASS	TCEQ	REM	SF	AVINGER DEVELOPMENT COMPANY - ADCO	SUP047	INTERSECTION SH 155 & SH 49, AVINGER	32.902193	-94.541442	ARSENIC	5B	6C	2022
CASTRO	TCEQ	WQD	WQAS	DIMMITT ETHANOL, L.P.	WQ00014100 00	3/10 OF A MI N AND 4/10 OF A MI E OF THE INTERSECTION OF US HWY 385 AND STATE HWY 86, E OF THE CITY OF DIMMITT	34.55861	-102.28083	NITRATE	3A	6C	2021
CASTRO	TCEQ	WSD	PDW	DIMMITT MUNICIPAL WATER SYSTEM	G0350001I	9-3RD & SO ST	34.54222107	-102.3094482	ATRAZINE, TRIAZINES		6C	2000
CASTRO	TCEQ	WSD	PDW	DIMMITT MUNICIPAL WATER SYSTEM	G0350001K	S-2/S OF CITY	34.449564	-102.299255	ATRAZINE, TRIAZINES		6C	2000
CASTRO	TCEQ	WSD	PDW	DIMMITT MUNICIPAL WATER SYSTEM	G0350001L	S-3/S OF CITY	34.448314	-102.295073	ATRAZINE, TRIAZINES		6C	2000
CASTRO	TCEQ	WSD	PDW	DIMMITT MUNICIPAL WATER SYSTEM	G0350001M	S-4/S OF CITY	34.448716	-102.292102	ATRAZINE, TRIAZINES		6C	2000
CASTRO	TCEQ	WSD	PDW	DIMMITT MUNICIPAL WATER SYSTEM	G0350001P	N-3/S OF CITY	34.48222351	-102.2958298	ATRAZINE, TRIAZINES		6C	2000
CASTRO	TCEQ	WSD	PDW	HART MUNICIPAL WATER SYST	G0350002C	3 - 7TH / AVE E	34.387058	-102.116798	BENZENE	2C	6C	2012
CASTRO	TCEQ	WSD	PDW	HART MUNICIPAL WATER SYSTEM	G0350002C	3 - 7TH / AVE E	34.386647	-102.117261	BENZENE, TOTAL XYLENES	2C	6C	2023
CHAMBERS	RRC	O&G	3	WEST STORAGE BRINE POND 1 (PIT PERMIT NO. P005703)	OCP#4935	ENTERPRISE PRODUCTS TEXAS OP LP	29.851013	-94.905974	CHLORIDE	1B	6C	2022
CHAMBERS	RRC	O&G		BAY TEN BUSINESS PARK - TRACTS 6,7, AND 8	VCP#15003	GRAND PARKWAY / KILGORE PARKWAY, L.P.	29.8017	-94.8655	CHLORIDE	0	6C	2016
CHEROKEE	RRC	O&G	6	RUSK STATION	OCP#4064	CHEVRON ENVIRONMENTAL MANAGEMENT COMPANY	31.7025	-95.1486	TPH, BTEX	0	6C	2021
CLAY	TCEQ	REM	CA	HENRIETTA RELEASE SITE	T2978	1/4 MILE SOUTHWEST OF THE INTX OF BROWN RD & HWY 287, HENRIETTA, CLAY COUNTY, HENRIETTA	33.83315108	-98.27799509	PETROLEUM (BTEX), TPH	2C	6D	2019
COCHRAN	RRC	O&G	8A	DUB ETHEREDGE COMPLAINT		LEHMAN AREA, LEVELLAND FIELD	33.604	-102.828	WATER WELL SALTY	1C	6C	2005
COCHRAN	RRC	O&G	8A	JAY ADAMS COMPLAINT (EXXONMOBIL)	8A-4484	NORTH LEVELLAND UNIT	33.604	-102.828	CHLORIDES	1C	6C	2003
COCHRAN	RRC	O&G	8A	LARRY BESEDA COMPLAINT	8A-0840	3 MILES WEST OF WHITEFACE	33.601	-102.666	CL	2	6C	1994
COCHRAN	TCEQ	WSD	PDW	MORTON PUBLIC WATER SUPPLY	G0400001A	1- 1ST/JEFFERSON	33.72684097	-102.7571411	BENZENE		6E	2000
COKE	RRC	O&G	7C	ORYX ENERGY CORPORATION		JAMESON FIELD	31.887	-100.53	CHLORIDES	1A	6C	2002
COKE	TCEQ	WSD	PDW	WEST TEXAS UTILITIES OAK CREEK PLA	G0410013A	1-200FT NE OF PLANT	32.04768372	-100.2925949	PROMETON, BROMACIL	2C	6C	2001

Table 14

Inactive Cases - All Agencies: 1994 through 2023

TCEQ SFR-56-24 • Joint Groundwater Monitoring and Contamination Report, 2024

COUNTY	AGENCY	DIVISION	SECTION/ DISTRICT	FILE NAME	FILE NUMBER	LOCATION	LATITUDE	LONGITUDE	CONTAMINANTS	ESC	ASC	YEAR DELETED
COLLIN	TCEQ	REM	CA	EXTRUDERS DIVISION OF ATRIUM	86642	930 HENSLEY LN, WYLIE	32.99914276	-96.56456759	METALS	0A	6D	2018
COLLIN	TCEQ	REM	CA	GNB TECHNOLOGIES INC	30516	7471 S 5TH ST, FRISCO 75034	33.140365	-96.828105	LEAD, CADMIUM, PH	3A	6E	2002
COLLIN	TCEQ	REM	CA	MCKINNEY METALS	F0074	341 E VIRGINIA ST, MCKINNEY	33.1994	-96.6117	TPH, VOCS	3B	6C	2017
COLLIN	TCEQ	REM	CA	PARKER PLACE	T3501	1301 W PARKER RD, PLANO	33.041687	-96.718214	VOCS	2B	6D	2022
COLLIN	TCEQ	REM	DCRP	CUFF AND COLLAR CLEANERS	DC0156	1405 JUPITER ROAD	33.018541	-96.684752	CHLORINATED SOLVENTS	0B, 2B	6C	2011
COLLIN	TCEQ	REM	DCRP	DRY CLEAN SUPER CENTER	DC0284	10045 CUSTER RD, PLANO	33.11680596	-96.73401722	CHLORINATED SOLVENTS	5B	6C	2018
COLLIN	TCEQ	REM	DCRP	FMR? USA CLEANERS - PLANO	DC0120	2912 LEGACY DRIVE	33.0716	-96.7488	CHLORINATED SOLVENTS	5B, 2B	6C	2010
COLLIN	TCEQ	REM	DCRP	STAR CLEANER	DC0259	6916 INDEPENDENCE PKWY, STE 101, PLANO	33.070978	-96.749689	CHLORINATED SOLVENTS	5B	6C	2018
COLLIN	TCEQ	REM	DCRP	SUMMERSIDE CLEANERS	DC0101	17475 PRESTON ROAD, DALLAS	32.990833	-96.802222	CHLORINATED SOLVENTS	2B, 5B	6C	2011
COLLIN	TCEQ	REM	DCRP	TOWN AND COUNTRY CLEANERS - PLANO	DC0189	2070 W SPRING PKWY, STE 346	33.05731	-96.72907	CHLORINATED SOLVENTS	2B, 5B	6C	2012
COLLIN	TCEQ	REM	DCRP	VILLAGE CREEK SHOPPING CENTER FORMER PLANO CLEANER	DC0059	6150 INDEPENDENCE PARKWAY, PLANO	33.059999	-96.748611	CHLORINATED SOLVENTS	2B	6C	2009
COLLIN	TCEQ	REM	VC	BENT TREE SHOPPING CENTER	747	17610 MIDWAY ROAD, DALLAS	32.98968	-96.84317	CHLORINATED SOLVENTS	0B	6C	2015
COLLIN	TCEQ	REM	VC	HUTSON INDUSTRIES, INC.	944	1000 HUTSON DR, FRISCO	33.14774995	-96.80207572	CHLORINATED SOLVENTS, VOCS	0B	6D	2018
COLLIN	TCEQ	REM	VC	PRAIRIE CREEK VILLAGE SHOPPING CENTER	2606	2963 WEST 15TH STREET, PLANO	33.0205	-96.7517	VOCS, CHLORINATED SOLVENTS	0B	6D	2015
COLLIN	TCEQ	REM	VC/VCP	BERKELEY SQUARE SHOPPING CENTER	537	4622 WEST PARK BLVD, PLANO	33.02806	-96.788048	CHLORINATED SOLVENTS	0	6C	2001
COLLIN	TCEQ	REM	VC/VCP	BERKELEY SQUARE SHOPPING CENTER	1399	4621 WEST PARK BLVD, PLANO	33.02806	-96.788048	CHLORINATED SOLVENTS	0	6C	2001
COLLIN	TCEQ	REM	VC/VCP	PARK PAVILLION SHOPPING CENTER	772	2001 COIT ROAD, PLANO	33.02639	-96.76972	VOCS		6D	2004
COLLIN	TCEQ	REM	VC/VCP	PARKWOOD SQUARE SHOPPING CENTER	918	300 CUSTER ROAD, PLANO	33.04056	-96.73306	CHLORINATED SOLVENTS	0	6C	2002
COLLIN	TCEQ	REM	VC/VCP	PITTMAN CORNERS	915	SWC 15TH AND CUSTER ROAD, PLANO	33.018441	-96.73539	CHLORINATED SOLVENTS	0	6C	2001
COLLIN	TCEQ	REM	VC/VCP	SEC FM 720 AND PRESTON ROAD (FRISCO)	660	SEC FM 720 & PRESTON ROAD, FRISCO	33.152566	-96.803058	TPH, BTEX	0	6C	2000
COLLIN	TCEQ	REM	VC/VCP	SECURITY STORAGE	501	1919 WEST 15TH STREET, PLANO	33.020102	-96.732357	TPH		6C	2002
COLLIN	TCEQ	REM	VCIO	DYNACRAFT MCKINNEY	1074	STARTING ON WILMETH RD HWY 75 GO E 75 MI TO POWERHOUSE RD THEN GO N 20 MI TO SITE, MCKINNEY	33.23359597	-96.6226822	XYLENE, O-, MTBE, XYLENE, M-, ETHYL BENZENE, BUTYLBENZENE, N-, TRIMETHYLBENZENE, 1,3,5-, XYLENE, P-, TOLUENE, BENZENE		6C	2018
COLLIN	TCEQ	REM	VCIO	SASKAWAY FACILITY	999	910 10TH ST, PLANO	33.01223888	-96.70234649	VINYL CHLORIDE, TRICHLOROETHYLENE, DICHLOROETHYLENE, CIS- 1,2-, DICHLOROETHYLENE, TRANS-1,2-		6C	2017
COLLIN	TCEQ	REM	VCIO	1504 LITRELL LANE	1125	1504 LITRELL LN, MCKINNEY	33.303588	-96.617377	PCE		6C	2019
COLLIN	TCEQ	REM	VCIO	FORMER GENERAL CABLE INDUSTRIES	1140	910 10TH ST, PLANO	33.012251	-96.70241	TRICHLOROETHYLENE, VINYL CHLORIDE, DICHLOROETHYLENE (DCE), CIS-1,2-, DCE, TRANS-1,2-		6C	2020
COLLIN	TCEQ	REM	VCP	FORMER CHEMICAL RECYCLING	2964	802 W KIRBY, WYLIE	33.008793	-96.549571	VOCS	0B	6C	2020
COLLIN	TCEQ	REM	VCP	FORMER DRY CLEAN SUPER CENTER	2843	1020 W PARK BLVD, PLANO	33.02600774	-96.7152579	CHLORINATED SOLVENTS	0B	6C	2019
COLLIN	TCEQ	REM	VCP	J PARCEL - STEWART CREEK BUSINESS PARK	2541	N OF DALLAS NORTH TOLLWAY & S OF HICKORY ST, FRISCO	33.14036473	-96.82810509	VOCS	0B	6C	2019

TCEQ SFR-56-24 • Joint Groundwater Monitoring and Contamination Report, 2024

COUNTY	AGENCY	DIVISION	SECTION/ DISTRICT	FILE NAME	FILE NUMBER	LOCATION	LATITUDE	LONGITUDE	CONTAMINANTS	ESC	ASC	YEAR DELETED
COLLIN	TCEQ	REM	VCP	LE GRAND CLEANERS	2994	4550 ELDORADO PKWY, MCKINNEY	33.173101	-96.677269	VOCS	0B	6C	2021
COLLIN	TCEQ	REM	VCP	PSC - PLANO CAMPUS	2480	2300 W PLANO PKWY, PLANO	33.0044	-96.7361	CHLORINATED SOLVENTS, METALS, VOCS	0B	6D	2020
COLLIN	TCEQ	REM	VCP	WATTLEY PARK PROPERTY	1258	1/4 MILE SOUTH OF US 380 CONSTRUCTION DEBRIS DISPOSAL AREA, MCKINNEY	33.1913	-96.5645	METALS, CHLORINATED SOLVENTS	0B	6D	2023
COLLIN	TCEQ	WPD	MSW	121 REGIONAL DISPOSAL LANDFILL	MSW02294	CITY OF ANNA IS N AND CITY OF MELISSA IS W; THE RDF IS NOT WITHIN CITY LIMITS OF EITHER	33.290833	-96.514166	MW-4: NICKEL, ZINC	2B	6C	2010
COLLIN	TCEQ	WPD	MSW	CITY OF WYLIE: MW-12 AND 13	MSW00712	0.5 MI SE OF INTERSECTION OF STATE HWY 78 & FM 2514, WYLIE	32.99417	-96.55	VOCS (TOLUENE)	2A	6C	1998
COLLIN	TCEQ	WPD	MSW	NORTH TEXAS MUNICIPAL WATER DISTRICT LANDFILL	MSW00568A	500 OLD MILL RD MCKINNEY	33.1692	-96.615		2B	6C	2012
COLORADO	RRC	O&G	3	LESLIE HEINSOHN COMPLAINT	44627	8 MILES NW OF COLUMBUS	29.785	-96.645	SODIUM CHLORIDE	1C	6C	2000
COLORADO	TCEQ	WPD	MSW	ALTAIR DISPOSAL SERVICES LLC LANDFILL (PRE-SUBTITLE D AND SUBTITLE D)	MSW00203A	2 MILES N OF ALTAIR ON W SIDE OF STATE HIGHWAY 71	29.59	-96.49			6C	2018
COLORADO	TCEQ	WPD	MSW	ALTAIR DISPOSAL SERVICES LLC LANDFILL (PRE-SUBTITLE D AND SUBTITLE D)	MSW00203A	2 MILES N OF ALTAIR ON W SIDE OF STATE HIGHWAY 71	29.59	-96.49			6C	2015
COMAL	RRC	O&G	1	HEARNE PIPELINE RIGHT OF WAY	OCF#4833	CHEVRON ENVIRONMENTAL MANAGEMENT COMPANY	29.74369	-98.05136	TPH, BTEX	1D	6C	2021
COMAL	TCEQ	REM	CA	HEARNE PIPELINE RIGHT-OF- WAY MP 118.5	T3046	MP 118.5 IS LOCATED ON A COMMERCIAL PROPERTY IN NEW BRAUNFELS, COMAL COUNTY, TX, NEW BRAUNFELS	29.80045	-98.016554	VOCS	2B	6C	2022
COMAL	TCEQ	WAD	GPAT	USGS FREON PLUME STUDY		5 WELLS (68-22-801, 68-22- 805, 68-23-304, 68-30-215, & 68-30-312) AND 2 SPRINGS (68-15-901 & 68-23-304)	29.662778	-98.315278	CCL3F (FREON)	1	6C	2006
COMAL	TCEQ	WPD	MSW	MESQUITE CREEK LANDFILL (PRE-SUBTITLE D AND SUBTITLE D)	MSW00066B	1000 KOHLENBERG RD, NEW BRAUNFELS TX 78130	29.7388649	-98.02508545			6C	2023
COMANCHE	RRC	O&G	7B	UNIDENTIFIED	7B-7401	5 MILES NORTHWEST OF DUSTER	32.158	-98.74	BENZENE IN GW WELL	5	6C	2003
COMANCHE	RRC	O&G		EXXONMOBILE REFINING AND SUPPLY CO	OCF#3033	FORMER DELEON STATION	32.18	-98.54	BTEX, TPH	0	6C	2013
COMANCHE	TCEQ	WAD	GPAT	TDA PESTICIDE SURVEY	4105505	WELL NO 41-05-505 (SAMPLE 1171-91-003) "COMANCHE 31"	31.953611	-98.430278	METOLACHLOR	2D	6C	2006
COMANCHE	TCEQ	WAD	GPAT	TDA PESTICIDE SURVEY	4105508	WELL NO 41-05-508 (SAMPLE REP 2) "COMANCHE 9"	31.922222	-98.419722	2,4,5-T	2D	6C	2006
COMANCHE	TCEQ	WSD	PDW	CITY OF GUSTINE	G0470003E	5 √ N EDGE OF TOWN	31.85376	-98.402721	MTBE	2C	6C	2020
COOKE	RRC	O&G	9	CREED COMPLAINT	OCF#1675	4 MILES NW OF MUENSTER, COOKE COUNTY	33.69047	-97.43994	NACL	5	6C	2005
COOKE	TCEQ	REM	VC	SOUTHLAND PAINT COMPANY	904	1101 SOUTHLAND DRIVE, GAINESVILLE	33.63634	-97.15783	VOCS, SVOCs, CHLORINATED SOLVENTS, TPH	0B	6D	2015
COOKE	TCEQ	REM	VC/VCP	GAINESVILLE MUNICIPAL AIRPORT - 2	758	2300 BONNAVILLA, ROUTE 2, BOX 3416, GAINESVILLE	33.64944	-97.195	TPH	0	6C	1999
COOKE	TCEQ	WPD	MSW	CITY OF GAINESVILLE E: MW-8A AND MW-9	MSW00302	ON FM 902, 2.5 MI E OF FM 372, GAINESVILLE	33.59333	-97.0675	TDS, CL, VOCS	2A	6C	1996
COOKE	TCEQ	WPD	MSW	CITY OF GAINESVILLE LANDFILL	MSW00302	N OF FM 902 2.5 MILE E OF FM 902 AND FM 373 INTERSECTION	33.59333	-97.0675	MW-2: VOCS (CHLOROBENZENE); MW- 3R: VOCS (1,4- DICHLOROBENZENE)		6C	2013

TCEQ SFR-56-24 • Joint Groundwater Monitoring and Contamination Report, 2024

COUNTY	AGENCY	DIVISION	SECTION/ DISTRICT	FILE NAME	FILE NUMBER	LOCATION	LATITUDE	LONGITUDE	CONTAMINANTS	ESC	ASC	YEAR DELETED
COOKE	TCEQ	WPD	MSW	CITY OF GAINESVILLE LANDFILL (PRE-SUBTITLE D ONLY)	MSW00302	N OF FM 902 2.5 MILE E OF FM 902 AND FM 373 INTERSECTION	33.59333	-97.0675			6C	2018
CORYELL	TCEQ	WPD	MSW	FORT HOOD LANDFILL	MSW01866	WEST ON HWY 90 (W FT HOOD EXIT), RIGHT ON CLARK RD, AT DEAD END OF CLARK RD	31.15833	-97.83333	MW-8: 1,1- DICHLOROETHANE	2B	6C	2010
CORYELL	TCEQ	WPD	MSW	FORT HOOD LANDFILL (PRE- SUBTITLE D AND SUBTITLE D)	MSW01866	INTERSECTION OF TURKEY RUN RD AND BASE RD 2.6 MI N OF US HWY 190 OVERPASS	31.158333	-97.833333			6C	2020
CORYELL	TCEQ	WPD	MSW	FORT HOOD LANDFILL (PRE- SUBTITLE D AND SUBTITLE D)	MSW01866	INTERSECTION OF TURKEY RUN RD AND BASE RD 2.6 MI N OF US HWY 190 OVERPASS	31.158333	-97.833333			6C	2018
CRANE	RRC	O&G	8	EDWARDS RANCH WATER FIELD		10 MILES SE OF MONAHANS	31.504	-102.763	NACL	0	6C	1998
CRANE	RRC	O&G	8	SANDHILLS FIELD FORMER GAS PLANT	OCP#1292	EXXONMOBIL ENVIRONMENTAL AND PROPERTY SOLUTIONS COMPANY	31.4608	-102.6166	TPH, BTEX, GLYCOL	0	6C	2019
CRANE	RRC	O&G	8	WADDELL COMPRESSOR STATION	OCP#1842	KINDER MORGAN, INC	31.52472	-102.44528	TPH, BTEX, PSH	0	6C	2023
CRANE	RRC	O&G		BLOCK 31 GAS PLANT	OCP#1132	OXY USA (FORMERLY BP, ATLANTIC RICHFIELD COMPANY, ARCO PERMIAN)	31.4414	-102.4609	TPH, BTEX, PSH, PCB	0	6C	2017
CRANE	RRC	O&G		CRANE GATHERING STATION	OCP#4823	ENTERPRISE PL, (FORMERLY CRANE GATHERING STATION GROUP)	31.4335	-102.4384	TPH	0	6C	2017
CRANE	RRC	O&G		SHELL PIPELINE COMPANY	OCP#1052	PENWELL PUMP STATION, 15 MI S OF PENWELL	31.6422	-102.5652	CRUDE	0	6C	2011
CROCKETT	RRC	O&G	7C	BELVAN GAS PLANT - MONITORING WELL	7C-1756	20 MILES NW OF OZONA	30.911	-101.444	OIL	1C	6C	1995
CROCKETT	RRC	O&G	7C	EMERALD UNDERGROUND WATER DIST	7C-1961	25 MILES WEST OF OZONA	30.71	-101.622	CRUDE OIL	1C	6C	2000
CROCKETT	RRC	O&G	7C	KOCH MIDSTREAM SERVICES (SID RICHARDSON)	OCP#1474	6 MILES SOUTH OF MCCAMEY	31.037222	-102.2225	BTEX	0	6C	2003
CROCKETT	RRC	O&G		DUKE ENERGY (FORMERLY UPRC)	OCP#1203	OZONA GAS PLANT, 1 MI S OF OZONA	30.6825	-101.2167	HYDROCARBONS	0	6C	2011
CROSBY	RRC	O&G	8A	PRICE THOMAS COMPLAINT		5 MILES SOUTH OF CAP ROCK	33.418	-101.398	CHLORIDES	1C	6C	1999
CROSBY	RRC	O&G	8A	RIVERA COMPLAINT	8A-3475	20 MILES NORTH OF POST	33.482	-101.378	CHLORIDES	1C	6C	1998
CROSBY	TCEQ	WAD	GPAT	COOP TNRCC/TWDB	2313606	WELL NO 23-13-606 (SAMPLE NO 2313606) (2313606)[CONE WSC]	33.7975	-101.386944	ATRAZINE	1B	6C	2006
CULBERSON	TCEQ	WSD	PDW	GMNP - PINE SPRINGS	G0550014A	1- CAMPGROUND	31.89632225	-104.8278885	ALKANES, BTEX, BENZENES, BUTANES, HEXANES, HYDROCAR BONS, PENTANES, TOLUENE		6E	2000
DALLAM	TCEQ	WSD	PDW	DALHART MUNICIPAL WATER SYSTEM	G0560001B	17 - EAST CEMETERY	36.0678	-102.5314	BENZENE, XYLENES, MTBE, TICS	2C	6C	2010
DALLAM	TCEQ	WSD	PDW	DALHART MUNICIPAL WATER SYSTEM	G0560001D	19 - W 5TH ST	36.06255	-102.530968	BENZENE	2C	6C	2016
DALLAM	TCEQ	WSD	PDW	DALHART MUNICIPAL WATER SYSTEM	G0560001F	21- TRINIDAD / AMARILLO ST	36.06800842	-102.5273132	BTEX, MTBE, BENZENES, BUTANES, PENTANES, PROPANES		6C	2000
DALLAS	TCEQ	ENF	ENF	GNB INC - FARMERS BRANCH	31697	1880 VALLEY VIEW RD, FARMERS BRANCH	32.921021	-96.916556	CONTAMINATION NOT FOUND	4B	6C	1997
DALLAS	TCEQ	REM	CA	2608 HAWES AVENUE	T3722	2608 HAWES AVE, DALLAS	32.8299	-96.84432	CHLORINATED SOLVENTS	0A	6C	2022
DALLAS	TCEQ	REM	CA	4707 ALPHA RD	31657	4707 ALPHA RD, DALLAS	32.93394	-96.82939	VOCS, CHLORINATED SOLVENTS	3B	6C	2020
DALLAS	TCEQ	REM	CA	A TRACT OF LAND	T3654	3100 TOM BRANIFF DR, IRVING	32.83825	-96.91958	TPH, METALS	2A	6C	2023
DALLAS	TCEQ	REM	CA	AVIALL SERVICES INC	30430	6114 FOREST PARK RD, DALLAS 75235	32.82349	-96.842002	JET FUEL, TCE, HALOCARBONS	0	6D	2002
DALLAS	TCEQ	REM	CA	BUCKLEY OIL DALLAS	33423	1809 ROCK ISLAND ST, DALLAS	32.76667	-96.8	VOCS	3B	6C	2017

TCEQ SFR-56-24 • Joint Groundwater Monitoring and Contamination Report, 2024

COUNTY	AGENCY	DIVISION	SECTION/ DISTRICT	FILE NAME	FILE NUMBER	LOCATION	LATITUDE	LONGITUDE	CONTAMINANTS	ESC	ASC	YEAR DELETED
DALLAS	TCEQ	REM	CA	DAL- CHROME COMPANY INC	65246	3044 MORRELL ST, DALLAS	32.74402	-96.78246	NICKEL, CHROMIUM	0	6D	2001
DALLAS	TCEQ	REM	CA	DART BUTLER STREET PROPERTY	T1802	2537 BUTLER ST, DALLAS	32.82053526	-96.83310274	VOCS	0A	6C	2020
DALLAS	TCEQ	REM	CA	LANE CONTAINER DALLAS	39407	11180 DENTON DR, DALLAS	32.8879	-96.8858	TPH, VOCS	3B	6D	2022
DALLAS	TCEQ	REM	CA	MOBIL 1 LUBE EXPRESS 619	T3358	2214 N TOWN EAST BLVD, MESQUITE	32.81068554	-96.63489133	VOCS	2A	6C	2018
DALLAS	TCEQ	REM	CA	MOBIL TECHNOLOGY	80636	3000 PEGASUS PARK DR, DALLAS	32.81131	-96.858017	METALS	0A	6C	2022
DALLAS	TCEQ	REM	CA	NEW PINKSTON HIGH SCHOOL	T3437	3719 GREENLEAF ST, DALLAS	32.786388	-96.865555	METALS	2A	6C	2023
DALLAS	TCEQ	REM	CA	OCCIDENTAL CHEMICAL DALLAS	30914	8800 S CENTRAL EXPY, DALLAS	32.69476916	-96.7399196	METALS, OTHER	3C	6C	2017
DALLAS	TCEQ	REM	CA	PARKSIDE AT TRINITY GROVES II	T3624	411 BROADWAY AVE, DALLAS	32.778	-96.83	CHLORINATED SOLVENTS	0A	6C	2020
DALLAS	TCEQ	REM	CA	RATHON (DIVERSEY CHEM CO - DUBOIS)	92719	CENTRAL FREEWAY AT RIVER OAKS, DALLAS	32.697249	-96.742143	VOC	C3	6C	2000
DALLAS	TCEQ	REM	DCRP	BELL CLEANERS	DC0053	9215 MIDWAY ROAD, DALLAS	32.8645	-96.8373	CHLORINATED SOLVENTS, HYDROCARBONS	5B	6C	2011
DALLAS	TCEQ	REM	DCRP	BELTLINE VENTURES SHOPPING	DC0037	2717 EAST BELTLINE RD, DALLAS	32.95392505	-96.85931798	CHLORINATED SOLVENTS	5B	6C	2018
DALLAS	TCEQ	REM	DCRP	BLUE RIBBON CLEANERS AND LAUNDRY	DC0063	102-110 NORTH CEDAR RIDGE DR, DUNCANVILLE	32.65190805	-96.92516198	CHLORINATED SOLVENTS	5B	6C	2019
DALLAS	TCEQ	REM	DCRP	COMET ONE HOUR CLEANERS	DC0340	983 W CENTERVILLE RD, GARLAND, TX	32.85956979	-96.64517703	CHLORINATED SOLVENTS	5B	6C	2022
DALLAS	TCEQ	REM	DCRP	DIAMOND CLEANERS	DC0222	1438 ACTON AVE, DUNCANVILLE	32.634231	-96.900318	CHLORINATED SOLVENTS	5B	6C	2016
DALLAS	TCEQ	REM	DCRP	EASTGATE ONE HOUR MARTINIZING	DC0043	4525 SATURN ROAD, GARLAND	32.86202905	-96.64884598	CHLORINATED SOLVENTS	5B	6C	2021
DALLAS	TCEQ	REM	DCRP	FASHION PARK CLEANERS	DC0313	500 N GALLOWAY AVE, STE 30, MESQUITE	32.77096419	-96.59832678	CHLORINATED SOLVENTS	5B	6C	2020
DALLAS	TCEQ	REM	DCRP	FAST QUALITY CLEANERS	DC0100	1544 S BUCKNE	32.739382	-96.682432	CHLORINATED SOLVENTS	5B	6C	2013
DALLAS	TCEQ	REM	DCRP	FISHBURNS CLEANERS	DC0122	6029-6041 FOREST LANE	32.9094	-96.8027	CHLORINATED SOLVENTS	2B	6C	2009
DALLAS	TCEQ	REM	DCRP	FMR DAISY ONE HOUR CLEANER	DC0228	819 W ARAPAHO RD STE 52, RICHARDSON	32.96134785	-96.75066016	CHLORINATED SOLVENTS	5B	6C	2017
DALLAS	TCEQ	REM	DCRP	FMR DRY CLEANER	DC0193	708 W SPRING VALLEY RD	32.9404	-96.74738	CHLORINATED SOLVENTS	5B	6C	2015
DALLAS	TCEQ	REM	DCRP	FMR DRY CLEANER	DC0280	10610 GARLAND RD, DALLAS, TX	32.84351193	-96.68954131	CHLORINATED SOLVENTS	5B	6C	2022
DALLAS	TCEQ	REM	DCRP	FORMER DYNASTY CLEANERS	DC0130	101 NORTH GARLAND AVENUE	32.91252405	-96.64841498	CHLORINATED SOLVENTS	5B	6C	2023
DALLAS	TCEQ	REM	DCRP	FORMER HOLIDAY CLEANING AND LAUNDRY	DC0160	5712 LOVERS LANE	32.85059405	-96.76926198	CHLORINATED SOLVENTS	5B	6C	2023
DALLAS	TCEQ	REM	DCRP	GALAXY CLEANERS	DC0164	1403 N BELT LINE RD	32.828843	-96.995345	CHLORINATED SOLVENTS	5B	6C	2014
DALLAS	TCEQ	REM	DCRP	JOYCE CLEANERS	DC0086	2503 VALLEY VIEW LANE, FARMERS BRANCH	32.9413	-96.8964	CHLORINATED SOLVENTS	2B, 5B	6C	2012
DALLAS	TCEQ	REM	DCRP	LAVON CLEANERS	DC0311	3046 LAVON DR STE 105, GARLAND, TX	32.94454503	-96.62076311	CHLORINATED SOLVENTS	5B	6C	2021
DALLAS	TCEQ	REM	DCRP	LONE STAR CLEANERS	DC0046	14999 PRESTON RD, DALLAS	32.95194405	-96.80443898	CHLORINATED SOLVENTS	5B	6C	2019
DALLAS	TCEQ	REM	DCRP	ONE HOUR MARTINIZING 10	DC0326	2900 N MACARTHUR BLVD, IRVING, TX	32.84587704	-96.95871203	CHLORINATED SOLVENTS	5B	6C	2021
DALLAS	TCEQ	REM	DCRP	TOWN CLEANERS	DC0201	1957 E BELT LINE ROAD	32.954915	-96.888986	CHLORINATED SOLVENTS	2B, 5B	6C	2012
DALLAS	TCEQ	REM	DCRP	US CLEANERS	DC0239	3112 N JUPITER RD, STE 312, GARLAND	32.9456358	-96.67840622	CHLORINATED SOLVENTS	5B	6C	2017
DALLAS	TCEQ	REM	DCRP	USA CLEANERS	DC0072	7808 SPRING VALLEY ROAD, DALLAS	32.9395	-96.7715	CHLORINATED SOLVENTS	5B, 2B	6C	2011
DALLAS	TCEQ	REM	IOP	2652 BRENNER DRIVE PROPERTY	1240	2652 BRENNER DR, DALLAS	32.8716	-96.8873	DCA, 1,1-, DCE, 1,1-, DCE, CIS-1,2-, DCE, TRANS- 1,2-, MTBE, TCE		6C	2022
DALLAS	TCEQ	REM	IOP	2655 FREEWOOD DRIVE PROPERTY	1205	2655 FREEWOOD DR, DALLAS	32.870938	-96.886965	TCE, VINYL CHLORIDE, DICHLOROETHYLENE, TRANS-1,2-, TETRACHLOROETHYLENE, DCE, CIS-1,2-		6C	2023

TCEQ SFR-56-24 • Joint Groundwater Monitoring and Contamination Report, 2024

COUNTY	AGENCY	DIVISION	SECTION/ DISTRICT	FILE NAME	FILE NUMBER	LOCATION	LATITUDE	LONGITUDE	CONTAMINANTS	ESC	ASC	YEAR DELETED
DALLAS	TCEQ	REM	IOP	KELLY MOTORS	1223	2903 BARGE LN, DALLAS	32.77791	-96.92108	TRICHLOROETHANE, 1,1,2-, DICHLOROETHYLENE, 1,1-, VINYL CHLORIDE, TPH, TX1005, C6-C12, TRICHLOROETHYLENE, DICHLOROETHYLENE, TRANS-1,2-, DICHLOROETHYLENE, CIS-1,2-		6C	2022
DALLAS	TCEQ	REM	IOP	MISSION RANCH APARTMENTS	1215	901 US HIGHWAY 80 E, MESQUITE	32.794344	-96.609428	TRICHLOROETHYLENE, VINYL CHLORIDE, DICHLOROETHYLENE, CIS-1,2-, TETRACHLOROETHYLENE		6C	2021
DALLAS	TCEQ	REM	IOP	THE INTERNATIONAL AT VALLEY RANCH	1214	9921 VALLEY RANCH PKWY E, IRVING	32.941874	-96.953465	BENZENE, TOLUENE, XYLENES, ETHYL BENZENE, TETRACHLOROETHYLENE		6C	2022
DALLAS	TCEQ	REM	IOP	THE STANDARD AT ROYAL LANE	1180	2737 ROYAL LN, DALLAS	32.89787	-96.885274	METHYLENE CHLORIDE (DICHLOROMETHANE), TETRACHLOROETHYLENE, TRICHLOROETHYLENE		6C	2022
DALLAS	TCEQ	REM	IOP	VILLAGE ON WEST IRVING	1236	2101 2102 W GRAUWYLER RD AND 2119 2121 W IRVING BLVD, IRVING	32.827749	-96.972779	TRICHLOROETHYLENE, CHLOROFORM, DICHLOROETHYLENE, CIS-1,2-, XYLENES, TETRACHLOROETHYLENE, ETHYL BENZENE		6C	2022
DALLAS	TCEQ	REM	IOP	WAREHOUSE 3551 DAN MORTON DRIVE	1197	3551 DAN MORTON DR, DALLAS	32.701493	-96.91851	DICHLOROETHYLENE, CIS-1,2-, VINYL CHLORIDE, DICHLOROETHANE, 1,1-, DICHLOROETHYLENE, 1,1-, DICHLOROBENZENE, 1,2-, CHLOROETHANE (ETHYL CHLORIDE), DICHLOROETHYLENE, TRANS-1,2-, TETRACHLOROETHYLENE		6C	2023
DALLAS	TCEQ	REM	SF	LONE STAR CLEANERS	DC0046	14999 PRESTON ROAD, DALLAS	32.952331	-96.803863	CHLORINATED SOLVENTS	5B	6C	2008
DALLAS	TCEQ	REM	VC	1255 CHAMPION CIRCLE	2834	1255 CHAMPION CIR, CARROLLTON	32.93310013	-96.91140708	CHLORINATED SOLVENTS	0B	6D	2018
DALLAS	TCEQ	REM	VC	1312 1316 SLOCUM STREET AND 1300 1500 INSPIRATION DRIVE	2809	1312 1316 SLOCUM ST AND 1300 1500 INSPIRATION DR, DALLAS	32.79081672	-96.8166613	CHLORINATED SOLVENTS	0B	6C	2017
DALLAS	TCEQ	REM	VC	1615 / 1621 DRAGON STREET PROPERTY	2616	1621 DRAGON ST, DALLAS	32.793069	-96.821134	METALS, VOCS	0B	6C	2018
DALLAS	TCEQ	REM	VC	1860 RYAN ROAD	2772	1860 RYAN RD, DALLAS	32.87492348	-96.91749292	METALS, VOCS, TPH	0B	6C	2017
DALLAS	TCEQ	REM	VC	2.3 ACRES VACANT LAND	2640	SWQ OF ROY ORR BOULEVARD AND ROCK ISLAND ROAD, GRAND PRAIRIE	32.812858	-97.033565	VOCs, CHLORINATED SOLVENTS	0B	6D	2015
DALLAS	TCEQ	REM	VC	2011 RECORD CROSSING ROAD PROPERTY	2376	2011 RECORD CROSSING RD, DALLAS	32.81812361	-96.84678029	METALS, TPH, VOCs	0B	6C	2018
DALLAS	TCEQ	REM	VC	2615 SPUR 482	2714	2615 SPUR 482, IRVING	32.8433	-96.9019	PETROLEUM (BTEX)	0B	6C	2018
DALLAS	TCEQ	REM	VC	3700 PIPESTONE ROAD	1386	3700 PIPESTONE RD, DALLAS	32.768483	-96.883281	VOCs, SVOCs, TPH	0B	6E	2018
DALLAS	TCEQ	REM	VC	400 S HALL STREET	2846	400 S HALL ST, DALLAS	32.78101536	-96.77870982	CHLORINATED SOLVENTS	0B	6C	2017
DALLAS	TCEQ	REM	VC	9371 GARLAND ROAD	2787	9371 GARLAND RD, DALLAS	32.83288819	-96.70403245	VOCs, CHLORINATED SOLVENTS	0B	6C	2018
DALLAS	TCEQ	REM	VC	9999 W TECHNOLOGY	2630	9999 TECHNOLOGY BLVD W, DALLAS	32.857873	-96.896424	METALS	0B	6C	2017

Table 14

Inactive Cases - All Agencies: 1994 through 2023

TCEQ SFR-56-24 • Joint Groundwater Monitoring and Contamination Report, 2024

COUNTY	AGENCY	DIVISION	SECTION/ DISTRICT	FILE NAME	FILE NUMBER	LOCATION	LATITUDE	LONGITUDE	CONTAMINANTS	ESC	ASC	YEAR DELETED
DALLAS	TCEQ	REM	VC	AMBASSADOR ROW	2730	8000 8120 AMBASSADOR ROW, DALLAS	32.81884064	-96.87689615	CHLORINATED SOLVENTS, METALS	0B	6C	2018
DALLAS	TCEQ	REM	VC	ASSURED SELF STORAGE	2739	503 S HASKELL AVE, DALLAS	32.786024	-96.768449	CHLORINATED SOLVENTS, VOCS	0B	6C	2017
DALLAS	TCEQ	REM	VC	AT SYSTEMS SOUTHWEST INCORPORATED	2207	2311 MOTOR STREET, DALLAS	32.81338	-96.83149	VOCs, METALS, CHLORINATED SOLVENTS	0B	6D	2015
DALLAS	TCEQ	REM	VC	BECKLEY AND OREGON PARCELS	2852	1902 1912 & 1916 N BECKLEY AVE AND 119 121 123 125 129 & 211 OREGON AVE, DALLAS	32.76740714	-96.82174991	VOCs	0B	6C	2018
DALLAS	TCEQ	REM	VC	CAMPBELL TAGGART BAKERY RESEARCH FACILITY	551	6211 LEMMON AVENUE, DALLAS	32.83381	-96.82978	SOLVENTS, METALS	0B	6C	2012
DALLAS	TCEQ	REM	VC	CITY LIGHTS PROPERTY	2603	723 CANTEGRAL ST, DALLAS	32.788885	-96.790409	CHLORINATED SOLVENTS, TPH, VOCs	0B	6C	2018
DALLAS	TCEQ	REM	VC	COMMERCIAL PROPERTY	2784	3001 3011 3015 GASTON AVE AND 3014 3016 FLOYD ST, DALLAS	32.78871272	-96.78360155	TPH	0B	6C	2018
DALLAS	TCEQ	REM	VC	COMMERCIAL BUILDING OFFICES WAREHOUSE	2476	10760 SHADY TRL, DALLAS	32.87431422	-96.88970122	METALS, CHLORINATED SOLVENTS	0B	6C	2017
DALLAS	TCEQ	REM	VC	DART NWROF	2056	9717 ABERNATHY AVE, DALLAS	32.87111	-96.87833	CHLORINATED SOLVENTS, TPH, PETROLEUM (BTX)	0B	6C	2017
DALLAS	TCEQ	REM	VC	FORMER GNB-EXIDE BATTERY	2832	1880 VALLEY VIEW LN, FARMERS BRANCH	32.917939	-96.91128693	METALS	0B	6C	2018
DALLAS	TCEQ	REM	VC	FORMER HARVEYS RACQUET CLUB APARTMENTS	2620	3301 HUDNALL ST, DALLAS	32.82552972	-96.82540941	CHLORINATED SOLVENTS	0B	6C	2018
DALLAS	TCEQ	REM	VC	FORMER MAXIM SEMICONDUCTOR PROPERTY	2557	15050 EAST BELTWOOD PARKWAY, ADDISON	32.95218	-96.8318	METALS	0B	6D	2015
DALLAS	TCEQ	REM	VC	FORMER RENFRO SPECIAL COATINGS	2307	2434 S HARWOOD ST, DALLAS	32.76838702	-96.77986554	METALS	0B	6C	2017
DALLAS	TCEQ	REM	VC	GRAPHICS ENGRAVING FACILITY	2696	1012 MCKINNEY AVE, DALLAS	32.78417	-96.80556	METALS, VOCs, SVOCs	0B	6C	2018
DALLAS	TCEQ	REM	VC	HERITAGE CROSSING	2785	439 AND 501 W 2ND ST 416 W IRVING BLVD 127 AND 129 OCONNOR RD, IRVING	32.81357982	-96.95087287	CHLORINATED SOLVENTS	0B	6C	2018
DALLAS	TCEQ	REM	VC	JONES BLAIR	308	2728 EMPIRE CENTRAL, DALLAS	32.8325	-96.845555	VOCs, CHLORINATED SOLVENTS, TPH	0B	6C	2017
DALLAS	TCEQ	REM	VC	MARKET CENTER DEVELOPMENT	2725	1300 OAK LAWN AVE AKA 1636 N MARKET CENTER BLVD 1639 1615 1601 MARKET CENTER 1626-1630 & 1632-1644 IRVING BLVD 1212 OAK LAWN AVE, DALLAS	32.793333	-96.822222	METALS, OTHER, PAHS, PETROLEUM (BTX)	0B	6C	2018
DALLAS	TCEQ	REM	VC	PETULA VCP PROPERTIES AT TDC	1453	4040 PIPESTONE RD, DALLAS	32.7748	-96.8831	SVOCs, VOCs, TPH, METALS	0B	6C	2017
DALLAS	TCEQ	REM	VC	PLAZA OF THE AMERICAS	2470	600 AND 700 NORTH PEARL STREET, DALLAS	32.787215	-96.795659	SVOCs, VOCs, CHLORINATED SOLVENTS, TPH	0B	6D	2015
DALLAS	TCEQ	REM	VC	QUEBECOR PRINTING WORLD COLOR DALLAS	2315	4800 SPRING VALLEY RD, DALLAS	32.9387	-96.829	VOCs	0B	6C	2018
DALLAS	TCEQ	REM	VC	ROSS AVE & HARDWOOD ST PARKING LOT	2364	820 NORTH HARWOOD STREET, DALLAS	32.7867	-96.798417	SVOCs, METALS	0B	6D	2015
DALLAS	TCEQ	REM	VC	ROSS HASKELL ASSEMBLAGE	2829	3902, 3906, 3910, 3914, 4000, 4004, 4008, 4012, 4016 ROSELAND AVE, 1720 CADDO ST, 3917, 4001, 4017 ROSS AVE, AND ALLEYSWAYS, DALLAS	32.80012117	-96.78478572	VOCs	0B	6C	2017
DALLAS	TCEQ	REM	VC	SLATE WEST COMMERCE	2802	218 W COMMERCE ST, DALLAS	32.77404377	-96.82439524	CHLORINATED SOLVENTS	0B	6C	2017
DALLAS	TCEQ	REM	VC	SMU COMMERCE STREET PROPERTY	1480	399 WEST COMMERCE STREET, DALLAS	32.778487	-96.809212	VOCs, CHLORINATED SOLVENTS	0B	6D	2015
DALLAS	TCEQ	REM	VC	STORAGE CHOICE	2807	903 SLOCUM ST, DALLAS	32.785706	-96.81408886	METALS, VOCs	0B	6C	2018
DALLAS	TCEQ	REM	VC	SUMMERS PLAZA	2765	3305-3321 W WALNUT HILL, IRVING	32.86564638	-96.99076627	CHLORINATED SOLVENTS	0B	6D	2018

TCEQ SFR-56-24 • Joint Groundwater Monitoring and Contamination Report, 2024

COUNTY	AGENCY	DIVISION	SECTION/ DISTRICT	FILE NAME	FILE NUMBER	LOCATION	LATITUDE	LONGITUDE	CONTAMINANTS	ESC	ASC	YEAR DELETED
DALLAS	TCEQ	REM	VC	TEXAS DELIVERY SERVICE	2118	840 SOUTH LAMAR, DALLAS	32.772298	-96.801074	METALS, CHLORINATED SOLVENTS, TPH	0B	6D	2015
DALLAS	TCEQ	REM	VC	THERMALLOY, INC.	1245	2021 WEST VALLEY VIEW LANE, FARMERS BRANCH	32.92176	-96.91497	PETROLEUM HYDROCARBONS, TPH, VOCS	0B	6D	2015
DALLAS	TCEQ	REM	VC	TRINITY GROVES CRP1 BLOCK 7087	2705	302-354 SINGLETON BLVD 302-350 BEDFORD ST 2802 PASTOR ST, DALLAS	32.777574	-96.829711	VOCS	0B	6C	2018
DALLAS	TCEQ	REM	VC	TRIPLE S DYNAMICS	2492	1031 SOUTH HASKELL AVENUE, DALLAS	32.78361	-96.76139	VOCS, TPH, CHLORINATED SOLVENTS	0B	6D	2015
DALLAS	TCEQ	REM	VC	TURNPIKES1 2 5 7 7A AND 8	2792	3510 AND 3702 LA REUNION PKWY 3530 3609 3613 3615 PIPESTONE RD AND 2104 FRENCH SETTLEMENT RD, DALLAS	32.77010695	-96.88210551		0B	6C	2017
DALLAS	TCEQ	REM	VC	TWO RETAIL BUILDINGS	2659	2400 - 2416 MCKINNEY AVENUE, DALLAS	32.794754	-96.801922	BENZENE	0B	6D	2015
DALLAS	TCEQ	REM	VC	UNITED ELICHEM INDUSTRIES - 11517 REEDER RD	2236	11517 REEDER RD, DALLAS	32.90144612	-96.89636207	VOCS, METALS, CHLORINATED SOLVENTS	0B	6C	2018
DALLAS	TCEQ	REM	VC	WESTDALE ASSET MANAGEMENT	2193	ELM-N TRUNK-MAIN-HALL, DALLAS	32.785362	-96.778128	VOCS, METALS, TPH	0B	6D	2015
DALLAS	TCEQ	REM	VC	WOODLAWN PROPERTY	2573	3819 MAPLE AVENUE, DALLAS	32.80432	-96.81578	METALS, CHLORINATED SOLVENTS, PAHS	0B	6D	2015
DALLAS	TCEQ	REM	VC/BSA	2306 MOTOR STREET	G071	2306 MOTOR STREET, DALLAS	32.813884	-96.830886	VOCS, METALS, CHLORINATED SOLVENTS		6C	2004
DALLAS	TCEQ	REM	VC/BSA	3100 ROSS AVENUE	G086	3100 ROSS AVENUE, DALLAS	32.793306	-96.791393	VOCS, SVOCs, TPH		6C	2005
DALLAS	TCEQ	REM	VC/BSA	EAGLE FORD TRACT	G077	3400 - 3800 BLOCK OF NORWICH LANE, DALLAS	32.7877	-96.886126	VOCS, SVOCs, METALS		6D	2005
DALLAS	TCEQ	REM	VC/BSA	FISHBURN CLEANERS	G078	3208 ROSS AVENUE, DALLAS	32.794597	-96.789481	VOCS, SVOCs, CHLORINATED SOLVENTS		6C	2005
DALLAS	TCEQ	REM	VC/BSA	PROPOSED FIRE STATION NO 3	G052	NEC HUTTON DRIVE AND VALLEY VIEW LANE, FARMERS BRANCH	32.924239	-96.894436	VOCS, METALS, CHLORINATED SOLVENTS		6DE	2002
DALLAS	TCEQ	REM	VC/IOP	STEMMONS 5 WAREHOUSE	60	10601 - 10649 KING WILLIAM DRIVE, DALLAS	32.869707	-96.900338	BENZENE	0	6D	2000
DALLAS	TCEQ	REM	VC/IOP	TRUSSWAY - DALLAS	80	10545 DORIC STREET, DALLAS	32.870948	-96.879719	VOCS	0	6D	2000
DALLAS	TCEQ	REM	VC/IOP	VALLEY VIEW TECH CENTER II	49	NEC VALLEY BRANCH AND SPRINGLAKE ROAD, FARMERS BRANCH	32.92306	-96.90556	PETROLEUM	0	6D	2000
DALLAS	TCEQ	REM	VC/VCP	1280 AND 1300 GREENVILLE AVENUE	216	COLLINS ROAD AND GREENVILLE AVE, RICHARDSON	32.96667	-96.71556	SOLVENTS	0	6C	1997
DALLAS	TCEQ	REM	VC/VCP	16-STORY OFFICE BUILDING / GARAGE - ELM BUILDING	786	1505 ELM STREET, DALLAS	32.781707	-96.799579	SOLVENTS	0	6C	1998
DALLAS	TCEQ	REM	VC/VCP	18.466 ACRE TRACT OF LAND (CENTENNIAL PLAZA)	454	NEC OF IH-35 AND WEST NW HIGHWAY, DALLAS	32.865248	-96.893416	METALS, CHLORINATED SOLVENT, TPH	0	6D	2000
DALLAS	TCEQ	REM	VC/VCP	23.64 ACRE TRACT OF LAND/SHILOH @ BELT LINE	475	NWC SHILOH ROAD & BELT LINE ROAD, GARLAND	32.95	-96.66667	BTEX, SOLVENTS, METALS	0	6C	2000
DALLAS	TCEQ	REM	VC/VCP	7777 HINES PLACE	1331	7777 HINES PLACE	32.83086	-96.860871	VOCS		6C	2002
DALLAS	TCEQ	REM	VC/VCP	AIRCONDEX	380	2674 FREEWOOD, DALLAS	32.870088	-96.884393	METALS	0	6C	2001
DALLAS	TCEQ	REM	VC/VCP	ALCATEL USA SOURCING LP	1215	1220 AND 1225 ALMA ROAD, RICHARDSON	32.9666	-96.7166	VOCS	0	6C	2001
DALLAS	TCEQ	REM	VC/VCP	AUTOHAUS PROPERTY	496	14185 NORTH DALLAS PARKWAY, FARMERS BRANCH	32.939074	-96.822426	TPH, METALS	0	6C	1998
DALLAS	TCEQ	REM	VC/VCP	BELL HELICOPTER TEXTRON INC, PLANT 5	18	1700 NORTH HIGHWAY 360, GRAND PRAIRIE	32.831214	-96.885102	CHLORINATED SOLVENTS	0	6C	2000
DALLAS	TCEQ	REM	VC/VCP	BROOMFIELD NORTH PROPERTY	739	SCW OLIN WELLBORN AND ALAMO, DALLAS	32.789192	-96.809228	PETROLEUM HYDROCARBONS	0	6C	2000
DALLAS	TCEQ	REM	VC/VCP	CAMELOT SHOPPING CENTER	1158	580 WEST ARAPAHO ROAD, RICHARDSON	32.965	-96.73417	CHLORINATED SOLVENTS	0	6D	2000

TCEQ SFR-56-24 • Joint Groundwater Monitoring and Contamination Report, 2024

COUNTY	AGENCY	DIVISION	SECTION/ DISTRICT	FILE NAME	FILE NUMBER	LOCATION	LATITUDE	LONGITUDE	CONTAMINANTS	ESC	ASC	YEAR DELETED
DALLAS	TCEQ	REM	VC/VCP	CHEVRON TRACT / ANA PROPERTIES	1027	SWC KNOX STREET AND CENTRAL EXPRESSWAY, DALLAS	32.822322	-96.786724	TPH, BTEX, CHLORINATED SOLVENTS		6C	2002
DALLAS	TCEQ	REM	VC/VCP	CITY OF DALLAS FIRE STATION NO 34	1139	7604 LAKE JUNE ROAD, DALLAS	32.73333	-96.69111	LEAD, BTEX	0	6C	2002
DALLAS	TCEQ	REM	VC/VCP	CLYDE LANE PROPERTY	530	CLYDE LANE @ MCKINNEY AVE AND OAK GROVE, DALLAS	32.7655	-96.7766	ORGANICS, METALS		6C	2002
DALLAS	TCEQ	REM	VC/VCP	COWBOY CLEANERS	1229	3991 NORTH BELT LINE ROAD, IRVING	32.86667	-97	PCE, TCE, DCE		6E	2005
DALLAS	TCEQ	REM	VC/VCP	CRASH RESCUE EQUIPMENT (3.4 ACRE TRACT)	1304	11122 MORRISON LANE, DALLAS	32.88583	-96.89861	VOCS, METALS	0	6C	2002
DALLAS	TCEQ	REM	VC/VCP	CVS PHARMACY	1704	15111 PRESTON ROAD, DALLAS	32.954086	-96.804196	CHLORINATED SOLVENTS, TPH		6D	2005
DALLAS	TCEQ	REM	VC/VCP	DALLAS GAS AND FUEL COMPANY	165	NWC OF ROSS AND RECORD STREET, DALLAS	32.781271	-96.807712	VOCS	0	6C	1999
DALLAS	TCEQ	REM	VC/VCP	DALLAS STEAM ELECTRIC STATION	163	2727 FLYNN STREET, DALLAS	32.781957	-96.798096	TPH, SVOCS	0	6C	1999
DALLAS	TCEQ	REM	VC/VCP	DEEP ELLUM PROJECT	1220	INDIANA STREET AND MALCOLM X BOULEVARD, DALLAS	32.96667	-96.72583	PETROLEUM HYDROCARBONS, METALS	0	6C	2001
DALLAS	TCEQ	REM	VC/VCP	DOVER ELEVATOR COMPANY	455	7017 CARPENTER FREEWAY, DALLAS	32.81444	-96.86778	TPH, VOCS	0	6D	2001
DALLAS	TCEQ	REM	VC/VCP	EXIDE CORPORATION	322	2040 MOTOR STREET, DALLAS	32.8102	-96.8342	METALS, TPH		6C	2002
DALLAS	TCEQ	REM	VC/VCP	EXIDE CORPORATION VCP NO 322	1496	2040 MOTOR STREET, DALLAS	32.8102	-96.8342	VOCS, METALS		6C	2003
DALLAS	TCEQ	REM	VC/VCP	FORMER GENERAL PORTLAND CEMENT - 58.8 ACRES	1260	3333 FORT WORTH AVENUE, DALLAS	32.752537	-96.875215	LEAD		6C	2002
DALLAS	TCEQ	REM	VC/VCP	FORMER ROACH PAINT FACILITY	175	NW CORNER OF FIELD AND WOODALL ROGERS FR, DALLAS	32.91222	-96.73556	VOCS, SVOCS, METALS	1	6C	1997
DALLAS	TCEQ	REM	VC/VCP	G H HENSLEY LANDFILL	502	2108 JOE FIELD ROAD, DALLAS	32.88861	-96.88694	METALS, METHANE	0	6D	2000
DALLAS	TCEQ	REM	VC/VCP	GEENVILLE JUNCTION SHOPPING CENTER	55	5111 GREENVILLE AVENUE, DALLAS	32.849684	-96.770845	SOLVENTS		6E	2005
DALLAS	TCEQ	REM	VC/VCP	HABITAT FOR HUMANITY	1735	3020 BRYAN STREET, DALLAS	32.791316	-96.787902	VOCS, METALS, TPH		6C	2005
DALLAS	TCEQ	REM	VC/VCP	HAMPTON COURT BUILDING	972	4311 OAK LAWN AVENUE, DALLAS	32.82083	-96.80194	CHLORINATED SOLVENTS	0	6C	2002
DALLAS	TCEQ	REM	VC/VCP	HERTZ EQUIPMENT RENTAL	1495	11010 HARRY HINES BOULEVARD , DALLAS	32.88156	-96.88511	CHLORINATED SOLVENTS		6C	2002
DALLAS	TCEQ	REM	VC/VCP	HITACHI U1 FACILITY	1106	1505 WALNUT HILL LANE, IRVING	32.881167	-96.976151	VOCS, PETROLEUM HYDROCARBONS, LEAD	0	6C	2000
DALLAS	TCEQ	REM	VC/VCP	J Y TAYLOR MANUFACTURING	884	101 WEST AVENUE D, GARLAND	32.909597	-96.631786	SOLVENTS	0	6C	1998
DALLAS	TCEQ	REM	VC/VCP	JOHN EAGLE LINCOLN MERCURY DEALERSHIP	410	6102, 6110, 6116, 6120 LEMMON AVENUE, DALLAS	32.83111	-96.82667	TPH, VOC, METALS	0	6C	2000
DALLAS	TCEQ	REM	VC/VCP	LAKE HIGHLANDS SHOPPING CENTER	1088	9661 AUDELIA ROAD, DALLAS	32.87861	-96.71861	CHLORINATED SOLVENTS	0	6C	2001
DALLAS	TCEQ	REM	VC/VCP	LAKELAND CLEANERS	1192	2602 LAKELAND DRIVE, DALLAS	32.81417	-96.7	CHLORINATED SOLVENTS		6C	2002
DALLAS	TCEQ	REM	VC/VCP	LARKIN PRODUCTS INDUSTRIAL TRACTS	156	BUSINESS HIGHWAY 287 EAST, WAXAHACHIE	32.825	-96.84417	SOLVENTS	0	6C	1997
DALLAS	TCEQ	REM	VC/VCP	LAWS STREET LOTS (2201 - 2225)	1036	2201, 2213, 2217, 2221, - LAWS STREET, DALLAS	32.785	-96.8075	VOCS, SVOCS, METALS	0	6C	2000
DALLAS	TCEQ	REM	VC/VCP	LONE STAR CLEANERS PRESTON FOREST VILLAGE	1280	11661 PRESTON ROAD, DALLAS	32.908113	-96.805412	VOCS, CHLORINATED SOLVENTS	0	6C	2002
DALLAS	TCEQ	REM	VC/VCP	MARC CORPORATION	1580	920 PROFIT DRIVE, GARLAND	32.91972	-96.62972	METALS, TPH		6C	2003
DALLAS	TCEQ	REM	VC/VCP	MDJ BRYAN STREET BUILDINGS	1191	3015/3029 BRYAN STREET, DALLAS	32.79167	-96.78806	PETROLEUM HYDROCARBONS, PESTICIDES, PCE		6E	2002
DALLAS	TCEQ	REM	VC/VCP	MIDWAY PLAZA	562	12801 MIDWAY ROAD, DALLAS	32.923424	-96.838655	SOLVENTS	0	6C	1999

TCEQ SFR-56-24 • Joint Groundwater Monitoring and Contamination Report, 2024

COUNTY	AGENCY	DIVISION	SECTION/ DISTRICT	FILE NAME	FILE NUMBER	LOCATION	LATITUDE	LONGITUDE	CONTAMINANTS	ESC	ASC	YEAR DELETED
DALLAS	TCEQ	REM	VC/VCP	MONTFORT ELEGANT CLEANERS	1684	13235 MONTFORT DRIVE, DALLAS	32.9282	-96.81116	CHLORINATED SOLVENTS		6C	2004
DALLAS	TCEQ	REM	VC/VCP	NORTH PARK EAST BUILDING 1	1600	8950 NORTH CENTRAL EXPRESSWAY, DALLAS	32.871419	-96.769808	TPH		6C	2004
DALLAS	TCEQ	REM	VC/VCP	PARK FOREST SHOPPING CENTER	608	3701 - 3878 FOREST LANE, DALLAS	32.91028	-96.85389	CHLORINATED SOLVENTS		6D	2004
DALLAS	TCEQ	REM	VC/VCP	PAVILLION II SHOPPING CENTER	751	7512 - 7632 CAMPBELL ROAD, DALLAS	32.9775	-96.76917	CHLORINATED SOLVENTS, PETROLEUM HYDROCARBONS	0	6D	2000
DALLAS	TCEQ	REM	VC/VCP	PLAZA RIOS SHOPPING CENTER	377	8602-8698 SKILLMAN STREET, DALLAS	32.9	-96.71667	CHLORINATED SOLVENTS	0	6C	2000
DALLAS	TCEQ	REM	VC/VCP	PRESTONWOOD VILLAGE II / SPECIALTY CLEANERS	420	15203 KNOLL TRAIL DRIVE, DALLAS	32.96139	-96.81694	CHLORINATED SOLVENTS	0	6C	2000
DALLAS	TCEQ	REM	VC/VCP	PYRAMID CLEANERS	1559	3220 GUS THOMASSON ROAD, MESQUITE	32.8091	-96.6338	VOCS		6C	2003
DALLAS	TCEQ	REM	VC/VCP	R F MONOLITHICS	1341	4441-4445 SIGMA ROAD	32.937489	-96.834533	VOCS, METALS, CHLORINATED SOLVENTS	0	6C	2002
DALLAS	TCEQ	REM	VC/VCP	RICHWOOD SHOPPING CENTER	917	2000 - 2171 BUCKINGHAM ROAD, RICHARDSON	32.93139	-96.68583	CHLORINATED SOLVENTS	0	6C	2002
DALLAS	TCEQ	REM	VC/VCP	RODGER MEIER CADILLAC	1187	4707 LBJ FREEWAY, FARMERS BRANCH	32.92806	-96.82806	PETROLEUM HYDROCARBONS	0	6D	2002
DALLAS	TCEQ	REM	VC/VCP	SIGMOND PROPERTY	692	NWC SUMMER STREET AND BROOM STREET, DALLAS	32.66861	-96.81	TPH, METALS	0	6C	2000
DALLAS	TCEQ	REM	VC/VCP	STANDARD MANUFACTURING INC	1118	4012 WEST ILLINOIS AVENUE, DALLAS	32.72	-96.88556	LEAD, TPH, VOCS	0	6C	2000
DALLAS	TCEQ	REM	VC/VCP	THE INK COMPANY	1355	1139 NORTH CARRIER PARKWAY	32.826946	-96.858103	TPH		6C	2002
DALLAS	TCEQ	REM	VC/VCP	THREE TRACTS - FLORA, LEONARD AND ROSS	147	SEC FLORA & LEONARD/23 01- 2318 ROSS, DALLAS	32.789161	-96.797252	VOCS, SVOCS, METALS, TPH	0	6D	2000
DALLAS	TCEQ	REM	VC/VCP	TURTLE CREEK SITE	510	SWC LEMMON AVE AND CARLISLE STREET, DALLAS	32.80694	-96.8	VOCS, TPH, METALS	0	6C	1999
DALLAS	TCEQ	REM	VC/VCP	TXU TERMINATION PROPERTY	1084	WEST OF WICHITA AND ALAMO STREETS, DALLAS	32.78972	-96.80917	TPH, PAHS	0	6C	1999
DALLAS	TCEQ	REM	VC/VCP	UP SOUTH PROPERTY	743	NORTH OF CONTINENTAL AND EAST OF HOUSTON, DALLAS	32.78472	-96.81028	PETROLEUM HYDROCARBONS	0	6C	1999
DALLAS	TCEQ	REM	VC/VCP	VACANT MAX STORE	438	11455 GARLAND ROAD, DALLAS	32.85111	-96.68194	HYDROCARBON	0	6C	1997
DALLAS	TCEQ	REM	VC/VCP	VACANT TRACT IN ROWLETT, TEXAS	426	HIGHWAY 66/0.5 MI EAST OF LIBERTY GROVE, ROWLETT	32.9077	-96.5508	BTEX		6C	2002
DALLAS	TCEQ	REM	VC/VCP	VACANT TRACT OF LAND/ARAP AHO AND QUORUM	204	SWC ARAPAHOE AND QUORUM, ADDISON	32.959565	-96.8253	TPH, PETROLEUM HYDROCARBONS		6C	2002
DALLAS	TCEQ	REM	VC/VCP	VALUE \$1.25 CLEANERS (RICHLAND VILLAGE)	729	1320 EAST BELT LINE ROAD, RICHARDSON	32.944944	-96.70104	VOCS		6C	2002
DALLAS	TCEQ	REM	VC/VCP	VICTORY NORTH RESIDENTIAL PROPERTY	1431	NORTH OF WICHITA/HARRY HINES/IH-35, DALLAS	32.791518	-96.810204	VOCS, METALS, TPH, PAH	0	6C	2002
DALLAS	TCEQ	REM	VC/VCP	VIRGINIA KMP CORPORATION	189	4100 PLATINUM WAY, DALLAS	32.68139	-96.88583	TPH, VOCS, SVOCS, METALS, PCBS	0	6C	2000
DALLAS	TCEQ	REM	VC/VCP	VISTA FIBERS PROPERTY - DALLAS	938	2722 ALAMO STREET, DALLAS	32.79306	-96.81111	TPH, METALS, PAH	0	6C	1999
DALLAS	TCEQ	REM	VC/VCP	WALT-BELT CLEANERS	1195	4070 NORTH BELT LINE ROAD, SUITE 154, IRVING	32.86444	-96.99083	CHLORINATED SOLVENTS		6C	2002
DALLAS	TCEQ	REM	VC/VCP	WICHITA STREET REMNANT PROPERTY	1263	ADJACENT TO TU NORTH A PROPERTY, DALLAS	32.78888	-96.810096	TPH	0	6C	2001
DALLAS	TCEQ	REM	VC/VCP	WILLIAMSON PROPERTY	1034	INTERSECTION RIVER AND GRIFFIN STREETS, DALLAS	32.78556	-96.80833	PAHS, METALS	0	6C	2000

TCEQ SFR-56-24 • Joint Groundwater Monitoring and Contamination Report, 2024

COUNTY	AGENCY	DIVISION	SECTION/ DISTRICT	FILE NAME	FILE NUMBER	LOCATION	LATITUDE	LONGITUDE	CONTAMINANTS	ESC	ASC	YEAR DELETED
DALLAS	TCEQ	REM	VCIO	1600 CESAR CHAVEZ BOULEVARD	1021	1600 S CESAR CHAVEZ, DALLAS	32.77530528	-96.78422352	TETRACHLOROETHYLENE, TCE, DCE, CIS-1,2-, TETRACHLOROETHANE, 1,1,1,2-, TRICHLOROETHANE, 1,1,1-, METHYLENE BROMIDE (DIBROMOMETHANE), ETHYLENE DIBROMIDE (DIBROMOETHANE, 1,2-), CHLOROFORM		6C	2017
DALLAS	TCEQ	REM	VCIO	2917 2921 2923 FAIRMOUNT STREET	1040	2917 2921 2923 FAIRMOUNT ST, DALLAS	32.79823843	-96.80637513	TETRACHLOROETHYLENE, DCE, CIS-1,2-, TCE		6C	2017
DALLAS	TCEQ	REM	VCIO	CHASE TOWER	1034	2200 ROSS AVE, DALLAS	32.78812818	-96.79683864	TETRACHLOROETHYLENE		6C	2017
DALLAS	TCEQ	REM	VCIO	COMMERCIAL OFFICE BUILDING	1077	5217 AND 5301 MCKINNEY AVE, DALLAS	32.83027934	-96.78340413	MTBE	0B	6C	2018
DALLAS	TCEQ	REM	VCIO	FORMER ST ANDREW KIM CATHOLIC CHURCH	1061	2712 SWISS AVE, DALLAS	32.78737116	-96.78700988	BUTYLBENZENE, SEC-, ETHYL BENZENE, TOLUENE, XYLENES, PROPYLBENZENE, N-, CYMENE (ISOPROPYLTOLUENE), TRIMETHYLBENZENE, 1,3,5-, BUTYLBENZENE, N- , DCE, CIS-1,2-, BENZENE, CUMENE (ISOPROPYLBENZENE), TRIMETHYLBENZENE, 1,2,4-		6C	2018
DALLAS	TCEQ	REM	VCIO	FREEDOM FURNITURE AND DESIGN	1024	13810 WELCH RD, FARMERS BRANCH	32.93635081	-96.82992422	TRIMETHYLBENZENE, 1,2,4-, VINYL CHLORIDE, CHLOROETHANE, BENZENE, XYLENES, DICHLOROBENZENE, 1,2-, DICHLOROBENZENE, 1,3-, DICHLOROBENZENE, 1,4-, DCA, 1,1-, DCA, 1,2-, TCE, TOLUENE, ETHYL BENZENE, DCE, 1,1-, DCE, CIS-1,2-		6C	2018
DALLAS	TCEQ	REM	VCIO	INTERNATIONAL PLAZA	1049	2415, 2435, 2445 W NW HWY, DALLAS	32.86073434	-96.88188194	VOCS, CHLORINATED SOLVENTS		6C	2017
DALLAS	TCEQ	REM	VCIO	LG EAST ROSS COMMERCIAL PROPERTY	1111	3700 ROSS AVE, DALLAS	32.79718817	-96.7865159	BENZENE, ETHYL BENZENE, MTBE, XYLENES, TOLUENE, TRIMETHYLBENZENE, 1,2,4-, TRIMETHYLBENZENE, 1,3,5-, PROPYLBENZENE, N-		6C	2018
DALLAS	TCEQ	REM	VCIO	PGH BRONZE PROPERTIES	1063	4927 AND 5005 SAN JACINTO ST, DALLAS	32.80615243	-96.77455821	TOLUENE, ETHYL BENZENE, TPH, TX1005, C6-C12, TPH, TX1005, >C12-C28, BENZENE, XYLENES		6C	2017

TCEQ SFR-56-24 • Joint Groundwater Monitoring and Contamination Report, 2024

COUNTY	AGENCY	DIVISION	SECTION/ DISTRICT	FILE NAME	FILE NUMBER	LOCATION	LATITUDE	LONGITUDE	CONTAMINANTS	ESC	ASC	YEAR DELETED
DALLAS	TCEQ	REM	VCIOF	6021 FOREST LANE	1127	6021 FOREST LN, DALLAS	32.909976	-96.803181	TCE, ETHYL BENZENE, PROPYLBENZENE, N-, TRIMETHYLBENZENE, 1,2,4-, DCE, CIS-1,2-, VINYL CHLORIDE, TRIMETHYLBENZENE, 1,3,5-, METHYL ISOBUTYL KETONE (4-METHYL-2-PENTANONE), DICHLOROETHANE, 1,2-, CUMENE, DIISOPROPYL ETHER, TRIMETHYLBENZENE,		6C	2019
DALLAS	TCEQ	REM	VCIOF	7901 JOHN W CARPENTER FREEWAY	1126	7901 JOHN W CARPENTER FWY, DALLAS	32.819259	-96.874996	CHLOROBENZENE, DCA, 1,1-, DCA, 1,2-, DCE, 1,1-, DCE, CIS-1,2-, VINYL CHLORIDE, PCE, TRICHLOROFLUOROMETHANE, DCE, TRANS-1,2-, TCA, 1,1,2-, TCE		6C	2019
DALLAS	TCEQ	REM	VCIOF	ALPHA ROAD DISTRIBUTION	1165	4700 ALPHA RD, FARMERS BRANCH	32.93248	-96.82929	DCE, CIS-1,2-, TRICHLOROETHYLENE, DICHLOROETHYLENE, 1,1-		6C	2020
DALLAS	TCEQ	REM	VCIOF	DALLASITE BILLIARDS	1118	4822 BRYAN ST, DALLAS	32.803487	-96.773448	DCE, TRANS-1,2-, PCE, DCE, CIS-1,2-, VINYL CHLORIDE, MTBE, TCE		6C	2019
DALLAS	TCEQ	REM	VCIOF	MISSION RANCH APARTMENTS	1097	901 US HIGHWAY 80 E, MESQUITE	32.794769	-96.608639	DCE, CIS-1,2-, TRIMETHYLBENZENE, 1,2,4-, CYMENE (ISOPROPYLTOLUENE), TCE, XYLENES, TOLUENE, ETHYL BENZENE		6C	2019
DALLAS	TCEQ	REM	VCIOF	PETRA DALLAS PLANT	1141	2929 STOREY LN, DALLAS	32.862159	-96.87615	MTBE, NAPHTHALENE, TPH, TX1005, C6-C12, DICHLOROETHYLENE, CIS-1,2-, BENZENE, ACENAPHTHYLENE, METHYLNAPHTHALENE, 2-		6C	2020
DALLAS	TCEQ	REM	VCIOF	PROPOSED SATURN APARTMENTS	1096	UNDEVELOPED NW QUADRANT OF MARKETPLACE DR AND SATURN RD 1765 PLAZA DR, GARLAND	32.860845	-96.64971	PCE, DCE, CIS-1,2-, TCE		6C	2019
DALLAS	TCEQ	REM	VCIOF	SHELTER MINISTRIES OF DALLAS PROPERTY	1067	1719 CHESTNUT ST 1712 & 1714 JEFFERIES ST 2827 & 2929 HICKORY ST, DALLAS	32.7791	-96.7761	DCE, 1,1-, DCE, TRANS-1,2-, DCA, 1-1, DCE, CIS-1,2-, VINYL CHLORIDE, PCE, CHLOROFORM, TCA 1,1,2-, TCE		6C	2019
DALLAS	TCEQ	REM	VCP	12895 JOSEY LANE	2708	12895 JOSEY LN, FARMERS BRANCH	32.92259087	-96.88282589	CHLORINATED SOLVENTS	0B	6C	2019
DALLAS	TCEQ	REM	VCP	2121 IRVING BOULEVARD PROPERTY	2895	2121 IRVING BLVD, DALLAS	32.795468	-96.831496	METALS, VOCS, CHLORINATED SOLVENTS, TPH	0B	6C	2020
DALLAS	TCEQ	REM	VCP	2128 HAWES AVENUE	2892	2128 HAWES AVE, DALLAS	32.825108	-96.850278	TPH, VOCS	0B	6C	2020
DALLAS	TCEQ	REM	VCP	2462 WALNUT HILL	2914	2440 WALNUT HILL LN, DALLAS	32.880704	-96.896405	OTHER, TPH, VOCS	0B	6C	2020
DALLAS	TCEQ	REM	VCP	2625 ELM STREET	2488	2625 ELM ST, DALLAS	32.78481	-96.7854	SVOCs, TPH, VOCs	0B	6C	2020
DALLAS	TCEQ	REM	VCP	501-517 S HILL AVENUE PROPERTIES	2742	501 503 509 513 517 S HILL AVENUE, DALLAS	32.785277	-96.769166	CHLORINATED SOLVENTS, METALS, SVOCs, TPH, VOCs	0B	6D	2022
DALLAS	TCEQ	REM	VCP	5145 AND 5151 NORWOOD ROAD	2982	5145 AND 5151 NORWOOD RD, DALLAS	32.812205	-96.890207	CHLORINATED SOLVENTS	0B	6C	2022

TCEQ SFR-56-24 • Joint Groundwater Monitoring and Contamination Report, 2024

COUNTY	AGENCY	DIVISION	SECTION/ DISTRICT	FILE NAME	FILE NUMBER	LOCATION	LATITUDE	LONGITUDE	CONTAMINANTS	ESC	ASC	YEAR DELETED
DALLAS	TCEQ	REM	VCP	6114 FOREST PARK ROAD	2251	6114 FOREST PARK RD, DALLAS	32.823512	-96.841997	CHLORINATED SOLVENTS, VOCS, TPH, METALS, SVOCs	0B	6C	2020
DALLAS	TCEQ	REM	VCP	6124 DENTON DRIVE	2754	6124 DENTON DR, DALLAS	32.82695	-96.83753	CHLORINATED SOLVENTS	0B	6C	2020
DALLAS	TCEQ	REM	VCP	8020 DENTON DRIVE	2891	8020 DENTON DR, DALLAS	32.8400873	-96.85404596	CHLORINATED SOLVENTS, TPH, VOCS	0B	6C	2019
DALLAS	TCEQ	REM	VCP	8181 AMBASSADOR ROW SITE	2970	8181 AMBASSADOR ROW, DALLAS	32.818611	-96.879722	CHLORINATED SOLVENTS	0B	6D	2022
DALLAS	TCEQ	REM	VCP	8231 JOHN CARPENTER FREEWAY	2860	8231 JOHN CARPENTER FWY, DALLAS	32.82041613	-96.87714942	VOCS	0B	6C	2019
DALLAS	TCEQ	REM	VCP	AMBASSADOR WAREHOUSE FACILITY	3232	8301 AMBASSADOR ROW, DALLAS	32.819129	-96.880179	VOCS	0B	6C	2023
DALLAS	TCEQ	REM	VCP	APPROX 17 ACRE FORMER UNION PACIFIC RAILROAD TRACT	2608	1240 SARGENT RD, DALLAS	32.742777	-96.775833	CHLORINATED SOLVENTS, METALS, TPH	0B	6C	2020
DALLAS	TCEQ	REM	VCP	BANNER PLACE	2875	12660 AND 12770 COIT RD, DALLAS	32.921325	-96.76829	TPH, VOCS	0B	6C	2020
DALLAS	TCEQ	REM	VCP	BELTLINE LUNA SITE	2884	1515 COLLEGE AVE, CARROLLTON	32.953888	-96.921111	METALS, VOCS	0B	6C	2020
DALLAS	TCEQ	REM	VCP	BISHOP PARK PLAZA AND LOFT CONDOMINIUMS	1936	1220 N BISHOP AVE, DALLAS	32.758592	-96.825563	VOCS, CHLORINATED SOLVENTS	0B	6C	2020
DALLAS	TCEQ	REM	VCP	BLANKS PRINTING AND IMAGING	2983	2343 N BECKLEY AVE, DALLAS	32.7729	-96.8235	CHLORINATED SOLVENTS	0B	6C	2020
DALLAS	TCEQ	REM	VCP	CADILLAC HEIGHTS CITY PARK FACILITY	3144	SEC OF MORREL AVE AND CEDAR CREST BLVD, DALLA	32.740833	-96.78727	TPH, VOCS	0B	6D	2023
DALLAS	TCEQ	REM	VCP	CAMPBELL TAGGART BAKERY RESEAR	551	6211 LEMMON AVE, DALLAS	32.83370616	-96.83039683	CHLORINATED SOLVENTS	0B	6C	2019
DALLAS	TCEQ	REM	VCP	CEDARS VACANT PROPERTY	2938	2300 2320 LAMESA ST 2229 2236 2400 COCKRELL AVE 1000 ALMA ST, DALLAS	32.7631	-96.787669	METALS, TPH	0B	6C	2020
DALLAS	TCEQ	REM	VCP	CLAY COOLEY CHEVROLET GALLERIA	3045	4747 LBJ FWY AND 4750 MCEWEN RD, DALLAS	32.9271	-96.8268	VOCS	0B	6C	2021
DALLAS	TCEQ	REM	VCP	CLWD CHALK HILL PROPERTY	3120	2632 CHALK HILL RD, DALLAS	32.7761	-96.9042	CHLORINATED SOLVENTS	0B	6C	2022
DALLAS	TCEQ	REM	VCP	COMMERCE AND HENRY	2816	2700, 2712, AND 2718 COMMERCE ST, DALLAS	32.78275313	-96.78410736	VOCS	0B	6C	2019
DALLAS	TCEQ	REM	VCP	COMMERCIAL PROPERTY AT 3109-3111 FLOYD ST	3080	3109 - 3111 FLOYD ST, DALLAS	32.789438	-96.783524	VOCS	0B	6C	2021
DALLAS	TCEQ	REM	VCP	COMMONWEALTH CENTER	2318	3131, 3137, & 3141 IRVING BLVD, 3140 & 3160 COMMON, DALLAS	32.80864	-96.86437	METALS, VOCS, SVOCs	0B	6C	2020
DALLAS	TCEQ	REM	VCP	COZOBEL SITE	2910	2019 VALLEY VIEW LN, FARMERS BRANCH	32.92266	-96.91042	CHLORINATED SOLVENTS	0B	6C	2022
DALLAS	TCEQ	REM	VCP	DALLAS FLOODWAY PRAA	2717	1001 N WESTMORELAND RD & 200 W MOCKINGBIRD LN, DALLAS	32.799926	-96.874335	CHLORINATED SOLVENTS, TPH	0B	6C	2020
DALLAS	TCEQ	REM	VCP	DALLAS HOUSING AUTHORITY CENTRAL MAINTENANCE FACILITY	879	2075 W COMMERCE ST, DALLAS	32.773582	-96.855574	TPH, VOCS, CHLORINATED SOLVENTS, PETROLEUM (BTX)	0B	6C	2020
DALLAS	TCEQ	REM	VCP	DALLAS LOGISTICS HUB FARM STAGING AREA	1950	1720 E BELT LINE RD, LANCASTER	32.5872	-96.7231	VOCS, OTHER	0B	6C	2021
DALLAS	TCEQ	REM	VCP	DALLAS TRAVEL CENTER	2135	2614 BIG TOWN BLVD, MESQUITE	32.8	-96.666666	CHLORINATED SOLVENTS	0B	6D	2021
DALLAS	TCEQ	REM	VCP	DALLAS WEIR STREET	1599	2627 WEIR ST, DALLAS	32.776106	-96.903058	CHLORINATED SOLVENTS, TPH, VOCS	0B	6C	2020
DALLAS	TCEQ	REM	VCP	DART PROPERTY LBJ STATION	683	8901 MARKVILLE DRIVE, DALLAS	32.911477	-96.754081	VOCS	0B	6C	2023
DALLAS	TCEQ	REM	VCP	EXTRA SPACE STORAGE 0628	2936	5431 LEMMON AVE, DALLAS	32.827094	-96.824219	CHLORINATED SOLVENTS, TPH, PETROLEUM (BTX)	0B	6C	2023
DALLAS	TCEQ	REM	VCP	FAIRMONT HOTEL DALLAS	2576	1717 N AKARD ST, DALLAS	32.78556	-96.80167	CHLORINATED SOLVENTS	0B	6E	2020
DALLAS	TCEQ	REM	VCP	FARMERS BRANCH SHOPPING CENTER	2707	2900 VALLEY VIEW LN, FARMERS BRANCH	32.9235	-96.8836	CHLORINATED SOLVENTS	0B	6C	2020

TCEQ SFR-56-24 • Joint Groundwater Monitoring and Contamination Report, 2024

COUNTY	AGENCY	DIVISION	SECTION/ DISTRICT	FILE NAME	FILE NUMBER	LOCATION	LATITUDE	LONGITUDE	CONTAMINANTS	ESC	ASC	YEAR DELETED
DALLAS	TCEQ	REM	VCP	FEIZY PROPERTY	2644	1930 HI LINE DR, DALLAS	32.798073	-96.821872	CHLORINATED SOLVENTS, CHLORINATED SOLVENTS	0B	6C	2019
DALLAS	TCEQ	REM	VCP	FORMER CONCRETE PIT	2943	4040 FOREST LN, GARLAND	32.90705018	-96.6900526	TPH, PAHS, METALS, VOCS	0B	6C	2019
DALLAS	TCEQ	REM	VCP	FORMER DELUXE CHECK FACILITY	1823	9125 VISCOUNT ROW, DALLAS	32.815	-96.89444	CHLORINATED SOLVENTS	0B	6C	2019
DALLAS	TCEQ	REM	VCP	FORMER HILITE INDUSTRIAL BUILDING	3191	1671 S BROADWAY ST, CARROLLTON	32.94562	-96.900959	CHLORINATED SOLVENTS	0B	6C	2023
DALLAS	TCEQ	REM	VCP	FORMER ONEAL FACILITY	2874	10848 LUNA RD, DALLAS	32.877779	-96.91745	METALS, PAHS, TPH, VOCS	0B	6D	2022
DALLAS	TCEQ	REM	VCP	FORMER OVERSEAS MOTORS	2550	2425 W NORTHWEST HWY, DALLAS	32.8589	-96.882	CHLORINATED SOLVENTS	0B	6C	2020
DALLAS	TCEQ	REM	VCP	FUTURE ADDISON TRANSIT CENTER	470	4801 ARAPAHO RD, ADDISON	32.9583	-96.8167	METALS, VOCS	0B	6C	2021
DALLAS	TCEQ	REM	VCP	GASTON AVENUE PROPERTY LOTS 7 & 8 AND 9	3097	3001 3011 3015 GASTON AVE 3014 3016 FLOYD ST, DALLAS	32.788609	-96.783737	VOCs, CHLORINATED SOLVENTS	0B	6D	2023
DALLAS	TCEQ	REM	VCP	GOLD METAL RECYCLERS	2244	4305 S LAMAR ST, DALLAS	32.749396	-96.766805	METALS, TPH, SVOCS	0B	6C	2020
DALLAS	TCEQ	REM	VCP	GREATER DALLAS ASSOCIATION OF REALTORS	3137	8201 N STEMMONS FWY, DALLAS	32.824019	-96.872928	VOCs	0B	6D	2022
DALLAS	TCEQ	REM	VCP	GREENWAY 2051 PROPERTY	2939	2051 W NORTHWEST HWY, DALLAS	32.867258	-96.906944	TPH	0B	6C	2020
DALLAS	TCEQ	REM	VCP	GROCERS SUPPLY IRVING TERMINAL	3215	2121 E GRAUWYLER RD, IRVING	32.831628	-96.914786	CHLORINATED SOLVENTS, METALS, SVOCS, VOCs	0B	6C	2023
DALLAS	TCEQ	REM	VCP	HALL STREET PROPERTY	2980	1001 AND 1015 N HALL ST, DALLAS	32.78995	-96.78307	CHLORINATED SOLVENTS	0B	6D	2020
DALLAS	TCEQ	REM	VCP	ISC BUILDING MATERIALS	3065	1400 W COMMERCE ST, DALLAS	32.772176	-96.844397	TPH, VOCs	0B	6C	2023
DALLAS	TCEQ	REM	VCP	JUBILEE PARK CLINIC PROPERTY	3078	808 812 814 815 816 819 820 ANN AVE & 4323 PARRY AVE, DALLAS	32.786328	-96.762641	CHLORINATED SOLVENTS, VOCs	0B	6C	2023
DALLAS	TCEQ	REM	VCP	LEMMON AVENUE CAR WASH	2934	5006 LEMMON AVE, DALLAS	32.823611	-96.818611	CHLORINATED SOLVENTS	0B	6D	2020
DALLAS	TCEQ	REM	VCP	MCKINNEY AND KNOX TRACT	3271	4528 4544 MCKINNEY AVE AND 3015 3025 KNOX ST, DALLAS	32.822171	-96.787307	CHLORINATED SOLVENTS, VOCs, PAHS, TPH	0B	6C	2023
DALLAS	TCEQ	REM	VCP	N ZANG BLVD AT W DAVIS ST MEDIAN ENHANCEMENT	2597	138 W DAVIS ST, DALLAS	32.7492	-96.8245	METALS, VOCs	0B	6C	2020
DALLAS	TCEQ	REM	VCP	PARK FOREST SHOPPING CENTER	608	3701 FOREST LN, DALLAS	32.91028	-96.85389	CHLORINATED SOLVENTS	0B	6C	2019
DALLAS	TCEQ	REM	VCP	PRESTON FOREST SHOPPING CENTER	3108	11700 PRESTON RD, DALLAS	32.908319	-96.802828	CHLORINATED SOLVENTS	0B	6C	2023
DALLAS	TCEQ	REM	VCP	PROMENADE NORTH SHOPPING CENTE	703	970 N COIT RD, RICHARDSON	32.96	-96.7806	VOCs	0B	6C	2023
DALLAS	TCEQ	REM	VCP	PROPOSED MCKINNEY AVENUE COMMERCIAL REDEVELOPMENT	3011	3524 MCKINNEY AVE AND 2900 LEMMON AVE, DALLAS	32.80555	-96.79644	CHLORINATED SOLVENTS	0B	6C	2022
DALLAS	TCEQ	REM	VCP	RAYTHEON INWOOD ROAD PROPERTIES	1083	3717 INWOOD RD, DALLAS	32.8319	-96.8281	VOCs	0B	6C	2020
DALLAS	TCEQ	REM	VCP	RAYTHEON TI SYSTEMS (VCP NO 4	650	6000 LEMMON AVE, DALLAS	32.8317	-96.8278	CHLORINATED SOLVENTS	0B	6C	2020
DALLAS	TCEQ	REM	VCP	REUNION ARENA	2558	777 SPORTS ST, DALLAS	32.77295	-96.808133	CHLORINATED SOLVENTS, METALS, VOCs	0B	6C	2020
DALLAS	TCEQ	REM	VCP	ROCHESTER GAUGES OF TEXAS	2443	11616 HARRY HINES BLVD, DALLAS	32.904722	-96.893611	CHLORINATED SOLVENTS, TPH, VOCs	0B	6C	2020
DALLAS	TCEQ	REM	VCP	ROSS AVENUE TRACT	3010	3404 ROSS AVE, DALLAS	32.795601	-96.788078	TPH, VOCs	0B	6C	2020
DALLAS	TCEQ	REM	VCP	S GOOD LATIMER REDEVELOPMENT PROPERTY	3167	1714 1718 S GOOD LATIMER EXPWY 2522 2524 2528 LOUISE AVE, DALLAS	32.776211	-96.781225	VOCs	0B	6C	2023
DALLAS	TCEQ	REM	VCP	SECOND HICKORY	2904	325 409 413 424 429 S 2ND AVE, DALLAS	32.78272	-96.77363	CHLORINATED SOLVENTS	0B	6C	2020
DALLAS	TCEQ	REM	VCP	SOUTHWEST AIRLINES	1612	2702 LOVE FIELD DR, DALLAS	32.8469	-96.8517	CHLORINATED SOLVENTS	0B	6C	2020

TCEQ SFR-56-24 • Joint Groundwater Monitoring and Contamination Report, 2024

COUNTY	AGENCY	DIVISION	SECTION/ DISTRICT	FILE NAME	FILE NUMBER	LOCATION	LATITUDE	LONGITUDE	CONTAMINANTS	ESC	ASC	YEAR DELETED
DALLAS	TCEQ	REM	VCP	TRINITY GROVES CRP3	3048	500 602 604 606 608 614 618 626 SINGLETON BLVD 2901 BATAAN ST 607 611 615 619 623 627 BEDFORD ST 2903 PARVIA AVE, DALLAS	32.7781	-96.8332	METALS, TPH, VOCS	0B	6C	2021
DALLAS	TCEQ	REM	VCP	WILLOW BUILDING 3800	2629	3800 WILLOW ST, DALLAS	32.784502	-96.77108	CHLORINATED SOLVENTS	0B	6C	2019
DALLAS	TCEQ	WPD	MSW	BFI/HUTCHINS: SEVERAL MONITORING WELLS	MSW01236A	0.8 MI SE OF I-20, 1.5 MI NE OF I-45 ON CLEVELAND RD, DALLAS	32.667593	-96.693377	TCE, VINYL CHLORIDE, PCE, AND BENZENE	2B	6C	1995
DALLAS	TCEQ	WPD	MSW	GARLAND HINTON LANDFILL	MSW01895A	400 FT NW OF INTERSECTION OF PRINCETON RD AND YEAGER RD IN NORTHEAST DALLAS COUNTY	32.95	-96.54		2B	6C	2008
DALLAS	TCEQ	WPD	MSW	HUNTER FERRELL LANDFILL	MSW01394A	SOUTH SIDE OF HUNTER FERR	32.78333	-96.94167	MW-4: VOCS (ACETONE)	2B	6C	2010
DALLAS	TCEQ	WPD	MSW	MCCOMMAS BLUFF LANDFILL (PRE-SUBTITLE D AND SUBTITLE D)	MSW00062	5100 YOUNGBLOOD ROAD AND MCCOMMAS BLUFF	32.68417	-96.71833			6C	2017
DALLAS	TCEQ	WPD	MSW	SKYLINE LANDFILL & RECYCLING FACILITY (PRE-SUBTITLE D AND SUBTITLE D)	MSW00042D	1201 N CENTRAL ST, FERRIS (DALLAS AND ELLIS COUNTIES)	32.546667	-96.665944			6C	2018
DALLAS	TCEQ	WPD	MSW	SKYLINE LANDFILL & RECYCLING FACILITY (PRE-SUBTITLE D AND SUBTITLE D)	MSW00042D	1201 N CENTRAL ST FERRIS, TX 75125-2101 (ELLIS AND DALLAS COUNTIES)	32.546667	-96.665944			6C	2016
DALLAS	TCEQ	WPD	MSW	TRINITY OAKS LANDFILL	MSW00556	7 MILES S OF MESQUITE 0.5 MILE SE OF INTERSECTION OF INTERSTATE HIGHWAY 635 AND US HGHWAY 175	32.68083	-96.63		2B	6C	2008
DALLAS	TCEQ	WPD	MSW	TRINITY OAKS LANDFILL (PRE- SUBTITLE D ONLY)	MSW00556	7 MILES S OF MESQUITE .5 MILE SE OF INTERSECTION OF INTERSTATE HWY 635 AND US HWY 175	32.68083	-96.63			6C	2018
DALLAS	TCEQ	WPD	MSW	TRINITY OAKS LANDFILL (PRE- SUBTITLE D ONLY)	MSW00556	7 MI S OF MESQUITE, 0.5 MI SE OF INTERSECTION OF INTERSTATE HWY 635 AND US HWY 175	32.68083	-96.63			6C	2016
DALLAS	TCEQ	WSD	PDW	D BAR B MOBILE HOME RANCH	G0570082A	1-SOUTH SIDE OF MHP	32.65332031	-96.6739502	TETRACHLOROETHENE		6C	2000
DAWSON	RRC	O&G	8A	JOHN WRIGHT (REOPENED MELVIN SMITH COMPLAINT)	8A-3078,8A- 1336	6 MILES SE OF O'DONNELL	32.901	-101.762	CHLORIDES	1C	6C	1995
DAWSON	RRC	O&G		PLAINS PIPELINE LP	OCP#2426	SAN STATION HISTORICAL LEAK NO 2002-10254	32.72305556	-102.1627778	TPH	0	6C	2015
DAWSON	TCEQ	WPD	MSW	CITY OF LAMESA LANDFILL (PRE- SUBTITLE D AND SUBTITLE D)	MSW00517A	1 MILE S INTERSECTION OF FM 827 AND US HIGHWAY 87 ON COURT C STREET	32.704	-101.9375			6C	2017
DAWSON	TCEQ	WSD	PDW	KLONDIKE HIGH SCHOOL	G0580025A	1-EAST OF SCHOOL	32.56615067	-101.9582367	MTBE	2C	6C	2006
DEAF SMITH	TCEQ	WAD	GPAT	COOP TNRCC/TWDB	1004202	WELL NO 10-04-202 (SAMPLE NO DS711013) (1004202)[WH JONES]	34.998333	-102.559167	ATRAZINE	1B	6C	2006
DEAF SMITH	TCEQ	WAD	GPAT	COOP TNRCC/TWDB	1006302	WELL NO 10-06-302 (SAMPLE NO DS711011) (1006302)[HAROLD DILLEHAY]	34.986111	-102.255833	ATRAZINE	1B	6C	2006
DEAF SMITH	TCEQ	WSD	PDW	DEAF SMITH COUNTY FWSD 1	G0590002A	1 2 BLOCKS E OF GRD STO	34.80250168	-102.4102783	ATRAZINE	2D	6C	2002
DEAF SMITH	TCEQ	WSD	PDW	HEREFORD MUNICIPAL WATER SUPPLY	G0590001AN	37- VETERANS PARK	34.81365967	-102.3838196	1,2- DICHLOROETHANE, ATRAZINE, BTEX, BUTANE, CYCLOHEXANE, METHYL CYCLOPENTANE, METHYL PENTANES		6C	2000

TCEQ SFR-56-24 • Joint Groundwater Monitoring and Contamination Report, 2024

COUNTY	AGENCY	DIVISION	SECTION/ DISTRICT	FILE NAME	FILE NUMBER	LOCATION	LATITUDE	LONGITUDE	CONTAMINANTS	ESC	ASC	YEAR DELETED
DEAF SMITH	TCEQ	WSD	PDW	HEREFORD MUNICIPAL WATER SUPPLY	G0590001AR	41-CAUSEY & AUSTIN	34.80644722	-102.3756583	1,2- DICHLOROETHANE, ATRAZINE, BTEX, BUTANE, CYCLOHEXANE, METHYL CYCLOPENTANE, METHYL PENTANES		6C	2000
DENTON	TCEQ	REM	CA	ARTX PARK ADDITION	T3402	995 E VALLEY RIDGE BLVD, LEWISVILLE	33.03735382	-96.97344693	VOCS	0A	6C	2019
DENTON	TCEQ	REM	DCRP	FORMER COTTAGE CLEANERS	DC0067	2636 FRANKFORD ROAD, DALLAS	32.999166	-96.869999	CHLORINATED SOLVENTS	2B, 5B	6C	2009
DENTON	TCEQ	REM	DCRP	HI-TECH CLEANERS - NORTH COLONY	DC0006	6805 MAIN STREET, THE COLONY	33.09673005	-96.89421298	CHLORINATED SOLVENTS	5B	6C	2023
DENTON	TCEQ	REM	DCRP	LUCY'S GRAND CLEANERS	DC0317	1900 S GARDEN RIDGE BLVD, STE 101, FLOWER MOUND	33.01088354	-97.03612922	CHLORINATED SOLVENTS	5B	6C	2020
DENTON	TCEQ	REM	VC	100 & 306 N LOOP 288	2694	100 & 306 NORTH LOOP 288, DENTON	33.216762	-97.088961	MTBE, TOLUENE, BARIUM, ARSENIC, CHROMIUM, MERCURY, LEAD, M,P- XYLENE	0B	6D	2015
DENTON	TCEQ	REM	VC	300 E MCKINNEY STREET	2561	300 E MCKINNEY ST, DENTON	33.216528	-97.129976	VOCS	0B	6C	2018
DENTON	TCEQ	REM	VC	CLEM'S YE OLDE HOMESTEAD FARMS, LTD.	2294	1639 PARKER ROAD, CARROLLTON	33.0449	-96.885	CHLORINATED SOLVENTS, TPH	0B	6D	2015
DENTON	TCEQ	REM	VC	FLOWER MOUND CROSSING	2363	2608 FLOWER MOUND ROAD, FLOWER MOUND	33.0149	-97.06925	VOCS, TPH	0B	6D	2015
DENTON	TCEQ	REM	VC	FORMER GASOLINE/AUTOMOTIVE SERVICE STATION	2605	111 MAIN STREET, LITTLE ELM	33.162902	-96.936093	VOCS, METALS, PESTICIDES	0B	6D	2015
DENTON	TCEQ	REM	VC/BSA	FREEDOM OIL PROPERTY	G045	NWC HENRIETTA CREEK RD AND HIGHWAY 377, ROANOKE	32.994109	-97.23474	TPH, PCBS		6C	2002
DENTON	TCEQ	REM	VC/IOP	WILLOW RIDGE APARTMENTS	112	797 SOUTH OLD ORCHARD, LEWISVILLE	33.039064	-97.025857	CHLORINATED SOLVENTS, MTBE	0	6D	2000
DENTON	TCEQ	REM	VC/VCP	HENRIETTA CREEK ROAD SITE	519	5800-5900 BLOCK OF HENRIETTA CREEK ROAD,ROANOKE	32.99167	-97.2375	VOCS	0	6C	2000
DENTON	TCEQ	REM	VC/VCP	SACK N SAVE	473	1500 IH 35E AT AVENUE C, DENTON	33.20417	-97.15139	TPH, BTEX, METALS	0	6C	2002
DENTON	TCEQ	REM	VC/VCP	SNAZZY DRY CLEANERS	1472	1228 WEST MAIN STREET SUITE 238, LEWISVILLE	33.041654	-97.024455	CHLORINATED SOLVENTS		6D	2004
DENTON	TCEQ	REM	VC/VCP	TEXAS NEW MEXICO POWER COMPANY	668	792 EAST MAIN STREET, LEWISVILLE	33.043484	-96.982159	TPH, VOCS, SVOCs, PHENOLS		6C	2004
DENTON	TCEQ	REM	VC/VCP	THE DENTON- RECORD CHRONICLE	1286	314 EAST HICKORY STREET, DENTON	33.21399	-97.129461	VOCS, SVOCs, CHLORINATED SOLVENTS	0	6C	2001
DENTON	TCEQ	REM	VC/VCP	VALLEY SQUARE SHOPPING CENTER	803	724 WEST MAIN STREET, LEWISVILLE	33.045071	-97.011421	CHLORINATED SOLVENTS		6C	2002
DENTON	TCEQ	REM	VC/VCP	WOODLAKE VILLAGE SHOPPING CENTER	836	3065 NORTH JOSEY LANE, CARROLLTON	32.998198	-96.887334	SOLVENTS	0	6D	2001
DENTON	TCEQ	REM	VCIO	DISCOUNT TIRE	1071	SWC S LOOP 288 AND E MCKINNEY RD, DENTON	33.21252276	-97.09132409	BENZENE, ETHYL BENZENE, XYLENES, TPH, TX1005, C6-C12, MTBE, TPH, TX1005, >C12-C28, TOLUENE		6C	2018
DENTON	TCEQ	REM	VCIO	FUTURE ARGYLE BROOKSHIRE STORE SITE	881	SEC HWY 377/ COUNTRY CLUB DRIVE; E SIDE OF HWY 377 APPROX 260 FT N OF VILLAGE WAY	33.125812	-97.181474	TRICHLOROETHYLENE, TETRACHLOROETHYLENE		6C	2017
DENTON	TCEQ	REM	VCP	CORRAL CITY CORNER	3051	1201 FM 407, CORRAL CITY	33.099722	-97.225833	PETROLEUM (BTEX)	0B	6C	2023
DENTON	TCEQ	REM	VCP	OLD ORCHARD VILLAGE EAST SHOPPING CENTER LEWISVILLE	2688	1280 AND 1288 W MAIN ST, LEWISVILLE	33.041114	-97.026075	CHLORINATED SOLVENTS	0B	6C	2020
DENTON	TCEQ	REM	VCP	VACANT TRACTS - DCTA	2990	640 TEXAS 121 BUSINESS, LEWISVILLE	33.035504	-96.982967	VOCS	0B	6C	2022

TCEQ SFR-56-24 • Joint Groundwater Monitoring and Contamination Report, 2024

COUNTY	AGENCY	DIVISION	SECTION/ DISTRICT	FILE NAME	FILE NUMBER	LOCATION	LATITUDE	LONGITUDE	CONTAMINANTS	ESC	ASC	YEAR DELETED
DENTON	TCEQ	WPD	MSW	CAMELOT LANDFILL (CITY OF FARMERS BRANCH)	MSW01312A	0.8 MI S OF SH 121, N OF ELM FORK TRINITY RIVER, 1.5 MI W OF FM 2281, HEBRON	33.043611	-96.945	MW-10: VOCs (CIS- 1,2-DICHLOROETHYLENE; TRICHLOROETHYLENE; VINYL CHLORIDE)	2A	6C	1999
DEWITT	RRC	O&G	2	DAGG 2 FIELD DEHYDRATOR	OCF#1254	ENERGY TRANSFER COMPANY (FORMERLY HPL/AEP/ENRON)	29.1186	-96.9939	TPH, BTEX	0	6C	2016
DEWITT	RRC	O&G	2	DEWITT STATION CONDENSATE RELEASE	OCF#5139	KINDER MORGAN, INC.	29.065023	-97.368791	TPH, BTEX	0	6C	2023
DEWITT	RRC	O&G	2	PG & E GAS TRANSMISSION	OCF#1612	ARMSTRONG GAS PLANT	29.082	-97.357	HYDROCARBONS	0	6C	2003
DUVAL	RRC	O&G		EL PASO MERCHANT ENERGY	OCF#2443	SAN DIEGO STATION LOCATED AT W NORTH AVE AND N ST JAMES ST SAN DIEGO	27.77	-98.24	TPH	0	6C	2015
EASTLAND	RRC	O&G	7B	DEVON GAS SERVICES LP	OCF#3105	HAMBY PROPERTY	32.1	-99.057	TPH, BTEX, PSH	0	6C	2014
EASTLAND	RRC	O&G	7B	SCURLOCK PERMIAN		1.5 MILES NORTHWEST OF GORMAN	32.232	-98.686	CRUDE OIL	2	6C	1998
EASTLAND	RRC	O&G	7B	SCURLOCK PERMIAN PIPELINE CORP	7B-4494	1.5 MILES NW OF GORMAN	32.232	-98.686	CRUDE OIL	1C	6C	1996
EASTLAND	RRC	O&G	7B	UNIDENTIFIED	7B-7595	1 MILE EAST OF NIMROD	32.274087	-99.028135	SW IN WATER WELL	2	6C	2004
EASTLAND	RRC	O&G	7B	UNIDENTIFIED / PIONEER CITY	7B-4986	DOMESTIC WELLS IN/AROUND CITY OF PIONEER	32.112	-99.088	NACL	5	6C	2005
EASTLAND	RRC	O&G		BP RANGER STATION	OCF#2198	LAT 32.4375 LONG -98.7125 (COUNTY ROAD 465)	32.4375	-98.7125	HYDROCARBONS	0	6C	2009
EASTLAND	TCEQ	REM	CA	GENERAL ELECTRIC CAPITAL RANGER	32088	2318 COUNTY ROAD 339, RANGER	32.496401	-98.663816	VOCs, CHLORINATED SOLVENTS	3A	6D	2022
EASTLAND	TCEQ	REM	CA	GENERAL ELECTRIC CAPITAL RANGER	32088	2318 COUNTY ROAD 339, RANGER	32.496401	-98.663816	VOCs, CHLORINATED SOLVENTS	3A	6D	2020
EASTLAND	TCEQ	WSD	PDW	RIISING STAR ISD	G0670029A	1-HIGH SCHOOL	32.10527802	-98.96499634	PROMETON	2C	6C	2001
ECTOR	RRC	O&G	8	TEXACO EXPL & PROD	OCF#1802	MCKNIGHT	31.888	-102.381	PSH ON GROUNDWATER	1C	6C	2003
ECTOR	RRC	O&G	8	TXL GAS PLANT	OCF#1656	SHELL WESTERN E & P	31.916693	-102.745729	TPH, BTEX	0	6C	2023
ECTOR	RRC	O&G		FORMER HEADLEE GAS PROCESS PLANT	OCF#1683	BP, SECOR (FORMERLY TEXACO E&P, INC)	31.9065	-102.3118	CHLORIDE, CR	0	6C	2017
ECTOR	TCEQ	REM	CA	BJ SERVICES COMPANY USA	32316	2505 W 2ND ST, ODESSA 79763	31.83189	-102.39417	TPH, BTEX	2B	6D	2004
ECTOR	TCEQ	REM	CA	MONARCH ROD SERVICE	2585	153 MOSS AVENUE, ODESSA	31.809315	-102.486719	NAPHTHA, LEAD	3	6C	2000
ECTOR	TCEQ	REM	CA	TUBOSCOPE A VARCO	70896	100 E 61ST ST, ODESSA	31.90117	-102.390908	PETROLEUM (BTEX)	0A	6D	2021
ECTOR	TCEQ	REM	IOP	SAULSBURY ANDREWS HIGHWAY PROPERTY	1170	5308 ANDREWS HWY, ODESSA	31.895038	-102.386389	DICHLOROETHANE, 1,1-, TETRACHLOROETHYLENE, DICHLOROETHYLENE, 1,1-		6C	2022
ECTOR	TCEQ	REM	SSDAP	EAST 57TH STREET GROUNDWATER	FILED BY SITE NAME	409 E 57TH STREET, ODESSA	31.899163	-102.383405	ARSENIC, VANADIUM, 1,2-DICHLOROETHANE	5A	6C	2013
ECTOR	TCEQ	REM	SSDAP	OLD RELIABLE PLATING SHOP	FILED BY SITE NAME	2035 W 2ND STREET, ODESSA	31.834378	-102.388772	ARSENIC, BARIUM	5B	6C	2015
ECTOR	TCEQ	REM	SSDAP	RELIABLE MACHINE AND SUPPLY	FILED BY SITE NAME	2125 W 2ND STREET, ODESSA	31.833828	-102.390639	ALUMINUM, ARSENIC, CHROMIUM, VANADIUM	5B	6C	2014
ECTOR	TCEQ	WSD	PDW	CENTRIFLO PUMP & MACHINE CO	G0680202A	1 SOUTHWEST OF SHOP	31.852777	-102.338058	BROMACIL, PROMETON	2C	6C	2001
ECTOR	TCEQ	WSD	PDW	CENTRIFLO PUMP & MACHINE COMPANY	G0680202A	1 SOUTHWEST OF SHOP	31.85277748	-102.3380585	1,1- DICHLOROETHENE, 1,1- DICHLOROETHANE		6C	2000
ECTOR	TCEQ	WSD	PDW	DEVILLA MOBILE HOME PARK	G0680069B	2-NE AT SPACE 22	31.90500069	-102.3861084	TETRACHLOROETHENE	2D	6C	2006
ECTOR	TCEQ	WSD	PDW	HUBER GARDENS ESTATES	G0680163B	2-WEST OF PARK	31.90821648	-102.4097824	BROMACIL	2D	6C	2001
ECTOR	TCEQ	WSD	PDW	NORTHGATE MOBILE HOME PARK 1	G0680013A	1-EAST OF OFFICE	31.89967222	-102.3826639	PROMETON	Z	6C	2002
ECTOR	TCEQ	WSD	PDW	NORTHGATE MOBILE HOME PARK 1	G0680013D	4-CENTER OF PARK	31.90050278	-102.3831417	PROMETON	2D	6C	2002
ECTOR	TCEQ	WSD	PDW	NORTHGATE MOBILE HOME PARK NO 1	G0680013A	1-EAST OF OFFICE	31.89967222	-102.3826639	TETRACHLOROETHENE		6C	2000
ECTOR	TCEQ	WSD	PDW	NORTHGATE MOBILE HOME PARK NO 1	G0680013B	2- NORTHWEST OF PARK	31.900625	-102.3842917	TETRACHLOROETHENE	Z	6C	2001
ECTOR	TCEQ	WSD	PDW	WILLIAMS TRAILER COURT	G0680126A	1-BHND (WEST) OF OFFICE	31.87779045	-102.4160614	1,2-DICHLOROETHANE	2D	6C	2004
ECTOR	TCEQ	WSD	PDW	WILLIAMS TRAILER COURT	G0680126B	2-WEST OF WELL 1	31.87767982	-102.4163284	1,2-DICHLOROETHANE	2D	6C	2004

TCEQ SFR-56-24 • Joint Groundwater Monitoring and Contamination Report, 2024

COUNTY	AGENCY	DIVISION	SECTION/ DISTRICT	FILE NAME	FILE NUMBER	LOCATION	LATITUDE	LONGITUDE	CONTAMINANTS	ESC	ASC	YEAR DELETED
EDWARDS	RRC	O&G	1	SUTTON WARDLAW WATER WELL	401042	22 MILES WNW OF ROCKSPRINGS	30.111	-100.56	CRUDE OIL	1C	6C	2004
EL PASO	TCEQ	REM	CA	BORDER STEEL MILLS EL PASO	31209	IH 10 AND VINTON ROAD, EL PASO	31.9652	-106.5844	METALS	0A	6C	2017
EL PASO	TCEQ	REM	CA	FORT BLISS	63003	FORT BLISS, EL PASO 79916	31.817617	-106.427824	VOCS	3A	6D,6E	2002
EL PASO	TCEQ	REM	CA	POPS UPHOLSTERY	T2144	4705 DYER ST, EL PASO	31.818495	-106.444902	OTHER	1D	6C	2018
EL PASO	TCEQ	REM	CA	SOUTHWEST ERN BELL TELEPHONE CO	52114	100 SUNSET DR, EL PASO	31.835044	-106.576693	BENZENE, TPH, TCE	2A	6C	2000
EL PASO	TCEQ	REM	SSDAP	EL PASO WATER UTILITIES PUBLIC SERVICE BOARD	FILED BY SITE NAME	INTERSECTION OF VISCOUNT	31.779444	-106.383611	ARSENIC AND 1,2-DICHLOROETHANE	0, 1A, 1D	6C	2010
EL PASO	TCEQ	REM	VCIOF	EL PASO OPERATING EASTSIDE ROAD TERMINAL	1112	1000 EASTSIDE RD, EL PASO	31.770277	-106.3875	TCE, DCE, CIS-1,2-, PCE, DCE, 1,1-		6C	2019
EL PASO	TCEQ	REM	VCP	FORMER FORKLIFT FACILITY	2955	206 216 218 RAYNOLDS ST, EL PASO	31.77275798	-106.4325192	METALS	0B	6C	2019
EL PASO	TCEQ	WPD	IHW	BORDER STEEL	IHW50119	IH-10 AND VINTON EXIT, VINTON	31.963055	-106.586944	MW-10, 11: CHROMIUM, IRON	2A	6C	2007
EL PASO	TCEQ	WPD	MSW	MCCOMBS LANDFILL (PRE-SUBTITLE D AND SUBTITLE D)	MSW00729B	1 MILE NE OF BOTS RANCH RD AND FM 2657 1000 FEET N OF BOYS RANCH RD	31.988611	-106.405277			6C	2019
EL PASO	TCEQ	WSD	PDW	EL PASO WATER UTILITIES PUBLIC SER	G0710002N	405- AMECA / PAR RA	31.79401398	-106.3817291	CIS-1,2-DICHLOROETHENE, TETRACHLOROETHENE, TRICHLOROETHENE	2C	6C	2002
EL PASO	TCEQ	WSD	PDW	VINTON HILLS SUBDIVISION	G0710172A	1-8025 A P RAMIREZ RD	31.95994377	-106.5967407	1,2-DICHLOROPROPANE	2C	6C	2006
ELLIS	TCEQ	REM	CA	CENTERLINE INDUSTRIES ENNIS	32306	2803 SPUR 469, ENNIS	32.352318	-96.64089	CHLORINATED SOLVENTS, VOCS, PETROLEUM (BTX)	3B	6C	2021
ELLIS	TCEQ	REM	DCRP	OVILLA ROAD CLEANERS	DC0121	132 EAST OVILLA ROAD	32.53167	-96.8575	CHLORINATED SOLVENTS	2A, 5B	6C	2010
ELLIS	TCEQ	REM	VC	POLY-CYCLE INDUSTRIES, INC.	948	1 MILE WST B75 AND 0.5 MILE NORTH OF PALMER, PALMER	32.44	-96.67	METALS	0B	6E	2018
ELLIS	TCEQ	WPD	MSW	CSC DISPOSAL AND LANDFILL	MSW01209B	0.6 MILE NE OF INTERSECTION OF HIGHWAY 34 AND FM 55, AVALON	32.22	-96.79		2B	6C	2008
ERATH	TCEQ	WSD	PDW	BLUFF DALE WSC	G0720036A	1 - THE WELL / 639 FM 2481	32.34695053	-98.02339172	BENZENE, TOLUENE, PROPANES, BUTANES, PENTANES, HEXANES	Z	6C	2005
FALLS	TCEQ	REM	CA	MP 151 20 ENNIS SUB FORT WORTH SERVICE UNIT	T3221	HWY 14 THREE MILES S OF KOSSE, KOSSE	31.27809974	-96.63699158	TPH, PETROLEUM (BTX)	0A	6D	2018
FAYETTE	TCEQ	REM	CA	LCRA SAM SEYMOUR FAYETTE POWER PROJECT	31575	6549 POWER PLANT RD, LA GRANGE	29.925	-96.754166	METALS	0A	6D	2021
FAYETTE	TCEQ	REM	CA	UPRR SCHULZE MAIN SCHULENBURG	T2386	INTERSECTION OF SCHULZE AND MAIN STREETS, SCHULENBURG	29.679285	-96.918109	VOCS	2A	6C	2018
FAYETTE	TCEQ	REM	VC/VCP	TUBOSCOPE SCHULENBURG SITE	558	HIGH HILL ROAD, SCHULENBURG	29.68	-96.93	METALS, VOC	0	6C	2000
FLOYD	TCEQ	WAD	GPAT	COOP TNRC/TWDB	1144903	WELL NO 11-44-903 (SAMPLE NO F712011) (1144903)[MIKE & WARREN MATHIS]	34.282778	-101.540556	ATRAZINE	1B	6C	2006
FLOYD	TCEQ	WAD	GPAT	COOP TNRC/TWDB	1146701	WELL NO 11-46-701 (SAMPLE NO F712012) (1146701)[LAVARNA VINYARD AND, LANDERS]	34.285833	-101.364167	ATRAZINE	1B	6C	2006
FLOYD	TCEQ	WSD	PDW	CITY OF LOCKNEY	G0770002C	3 - SHURBERT/W 9TH	34.11771	-101.4516	BENZENE	2C	6C	2010
FORT BEND	RRC	O&G	3	GRAND MISSION PLANNED COMMUNITY	VCP#30005	LATITUDE 29.7020 LONGITUDE -95.7181 (NAD83)	29.702	-95.7181	DCA, TCE, BENZENE, CL	0	6D	2006
FORT BEND	RRC	O&G	3	HOWARD TRACT	VCP#15006	MERITAGE HOMES OF TEXAS, LLC	29.55665	-95.5905	CHLORIDE, AS	0	6C	2019
FORT BEND	RRC	O&G	3	SEAWAY (S-1) FULSHEAR JUNCTION RELEASE	OCP#4841/VCP#14002	ENTERPRISE CRUDE PIPELINE COMPANY LLC	29.725	-95.8841	BTEX, PSH	0	6C	2021
FORT BEND	RRC	O&G	3	SEMPIPE	OCP#2622	TUSCANY LAKES, MCHARD RD	29.57	-95.481	TPH, BENZENE, PSH	0	6C	2014
FORT BEND	RRC	O&G	3	SHOPS AT WOODCREEK	VCP#17001	SHOPS AT WOODCREEK, LTD.	29.76677	-95.83989	TPH, BTEX	1B	6C	2019

TCEQ SFR-56-24 • Joint Groundwater Monitoring and Contamination Report, 2024

COUNTY	AGENCY	DIVISION	SECTION/ DISTRICT	FILE NAME	FILE NUMBER	LOCATION	LATITUDE	LONGITUDE	CONTAMINANTS	ESC	ASC	YEAR DELETED
FORT BEND	RRC	O&G	3	SUGAR LAND RANCH - SECTION 6 SLC	VCP#18002	HILLSBORO ESTATES LLC	29.5529	-95.5859	TPH, BTEX	1B	6C	2019
FORT BEND	RRC	O&G	3	SUGAR LAND RANCH SECTION 6	VCP#11002	SUGAR LAND RANCH DEVELOPMENT LLC	29.55572	-95.5873	TPH, PSH, BENZENE, BARIUM, ARSENIC	0	6C	2019
FORT BEND	RRC	O&G		SUGAR LAND RANCH DEVELOPMENT LLC	VCP#3-60006	SUGAR LAND RANCH SECTION 1 SOUTH	29.5481	-95.5786	CHLORIDE	0	6C	2010
FORT BEND	RRC	O&G		SUGAR LAND RANCH DEVELOPMENT LLC	VCP#90006	SUGAR LAND RANCH SECTION 3 EAST	29.55	-95.59	TPH, LNAPL, CHLORIDE, PSH	0	6C	2015
FORT BEND	TCEQ	REM	CA	NATIONAL OIL WELL-SUGAR LAND	31892	500 INDUSTRIAL BLVD, SUGAR LAND	29.633888	-95.605833	CHLORINATED SOLVENTS, METALS	2A	6C	2022
FORT BEND	TCEQ	REM	DCRP	AB CLEANERS	DC0073	3695 HIGHWAY 6 SOUTH, SUGARLAND	29.590328	-95.596733	CHLORINATED SOLVENTS	0B, 2B, 5B	6C	2011
FORT BEND	TCEQ	REM	DCRP	COOKS CLEANERS	DC0002	1100 THIRD STREET, ROSENBERG	29.5569	-95.8163	CHLORINATED SOLVENTS	2B, 5B	6C	2007
FORT BEND	TCEQ	REM	DCRP	COUNTRY CLEANERS	DC0260	1478 HIGHWAY 6, SUGAR LAND	29.60085227	-95.63200516	CHLORINATED SOLVENTS	5B	6C	2019
FORT BEND	TCEQ	REM	DCRP	KRISTIS CLEANERS	DC0257	1730 WILLIAMS TRACE BLVD STE A, SUGAR LAND	29.601336	-95.608276	CHLORINATED SOLVENTS	5B	6C	2016
FORT BEND	TCEQ	REM	DCRP	QUAIL VALLEY DRY CLEANERS	DC0089	1300 TURTLE CREEK DRIVE, MISSOURI CITY	29.579564	-95.522122	CHLORINATED SOLVENTS	0B, 2B & 5B	6C	2011
FORT BEND	TCEQ	REM	IOP	7 ELEVEN 41040	1242	2919 N MAIN ST, STAFFORD	29.616346	-95.559737	TPH		6C	2023
FORT BEND	TCEQ	REM	IOP	AVAYA STAFFORD	1231	3759 COUNTRY PLACE DR, STAFFORD	29.608234	-95.565929	TPH, TX1005, >C12-C28, TPH, TX1005, C6-C12, BENZENE, ETHYL BENZENE, MTBE (METHYL TERT-BUTYL ETHER), TOLUENE, XYLENES		6C	2022
FORT BEND	TCEQ	REM	VC	COOPER CAMERON VALVES FACILITY	1219	16500 SOUTH MAIN, MISSOURI CITY	29.6237	-95.52644	SOLVENTS	0B	6D	2015
FORT BEND	TCEQ	REM	VC	EIM FACILITY	2357	13840 PIKE RD, MISSOURI CITY	29.6220738	-95.5436264	CHLORINATED SOLVENTS, VOCs, TPH	0B	6C	2018
FORT BEND	TCEQ	REM	VC	FIRST COLONY COMMONS	806	15201 SOUTHWEST FWY, SUGAR LAND	29.60278	-95.6125	CHLORINATED SOLVENTS	0B	6C	2018
FORT BEND	TCEQ	REM	VC	IMPERIAL-FORMER IMPERIAL SUGAR COMPANY SITE	2447	198 KEMPNER ST, SUGAR LAND	29.621111	-95.636666	VOCs, METALS	0B	6C	2017
FORT BEND	TCEQ	REM	VC	STAFFORD MAINTENANCE FACILITY	2289	13115 SOUTHWEST FWY, SUGAR LAND	29.6266689	-95.5921454	PETROLEUM (BTEX), CHLORINATED SOLVENTS	0B	6C	2017
FORT BEND	TCEQ	REM	VC	SUGAR REFINERY PARCEL - EAST	2522	198 KEMPNER STREET, SUGAR LAND	29.622139	-95.636029	CHLORINATED SOLVENTS	0B	6D	2015
FORT BEND	TCEQ	REM	VC/IOP	KIRKWOOD TECH CENTRE	70	12705 SOUTH KIRKWOOD, STAFFORD	29.63502	-95.580151	TPH, VOCs	0	6C	1999
FORT BEND	TCEQ	REM	VC/VCP	FOUNTAINS PROPERTY	584	EXECUTIVE DRIVE, STAFFORD	29.636535	-95.595506	CHLORINATED SOLVENTS	0	6C	2000
FORT BEND	TCEQ	REM	VCIO	STAFFORD OAKS APARTMENTS	961	3759 COUNTRY PLACE DR, STAFFORD	29.6086559	-95.56577805	TPH, TX1005, C6-C12, TOLUENE, MTBE, XYLENES, ETHYL BENZENE, BENZENE		6C	2018
FORT BEND	TCEQ	REM	VCIO	EDISON ARTS FOUNDATION PROPERTY	1142	7100 W FUQUA DR, MISSOURI CITY	29.598395	-95.493703	MTBE, NAPHTHALENE, PROPYLBENZENE, N-, TOLUENE, XYLENES, TRIMETHYLBENZENE, 1,2,4-, TRIMETHYLBENZENE, 1,3,5-, BENZENE, BUTYLBENZENE, SEC-, BUTYLBENZENE, TERT-, CUMENE (ISOPROPYLBENZENE), ETHYL BENZENE		6D	2019
FORT BEND	TCEQ	WPD	MSW	BLUE RIDGE LANDFILL	MSW01505	SOUTH/SOUTHWEST OF THE INTERSECTION OF FM 2234 & FM 521	29.563678	-95.446644		2A	6C	2008

TCEQ SFR-56-24 • Joint Groundwater Monitoring and Contamination Report, 2024

COUNTY	AGENCY	DIVISION	SECTION/ DISTRICT	FILE NAME	FILE NUMBER	LOCATION	LATITUDE	LONGITUDE	CONTAMINANTS	ESC	ASC	YEAR DELETED
FORT BEND	TCEQ	WPD	MSW	SPRINT FORT BEND COUNTY LANDFILL	MSW01797A	0.5 MILE W OF STATE HIGHWAY 6 1800 FEET S OF BOSS GASTON ROAD 1.2 MILE NW OF SUGARLAND	29.66	-95.67		2B	6C	2011
FRANKLIN	RRC	O&G	6	WINNSBORO STATION	OCP#3590	SHELL PIPELINE COMPANY LP	33.06389	-95.27	TPH, BTEX, PSH	4	6C	2022
FREESTONE	TCEQ	REM	CA	AMERICAN PLANT FOOD WORTHAM	T3279	1ST AND COLORADO AVE, WORTHAM	31.786061	-96.462268	OTHER	2B	6C	2020
FREESTONE	TCEQ	REM	CA	BP PIPELINES NORTH AMERICA RELEASE SITE TEAGUE	T1881	3 MILES WEST OF TEAGUE OFF FM1365, TEAGUE	31.621611	-96.31135	VOCS, PETROLEUM (BTEX)	0A	6C	2022
FREESTONE	TCEQ	REM	SSDAT	D & D CENTRAL TEXAS CONSTRUCTION CO	FILED BY SITE NAME	ROUTE 1, TEAGUE	31.65054	-96.306029	PCBS	6C	6C	2000
FREESTONE	TCEQ	REM	VCP	FD FAIRFIELD PROPERTY	2916	402-418 E COMMERCE ST, FAIRFIELD	31.72588272	-96.15661343	CHLORINATED SOLVENTS	0B	6C	2019
FRIO	RRC	O&G	1	LINK 8" PIPELINE RELEASE	OCP#5032	ETC TX PIPELINE, LTD, FORMERLY ENERGY TRANSFER COMPANY (FORMERLY REGENCY GAS, LLC)	28.732738	-99.324254	TPH, BTEX	0	6C	2019
FRIO	RRC	O&G	1	LINK 8" PIPELINE RELEASE	OCP#5032	ETC TX PIPELINE, LTD, FORMERLY ENERGY TRANSFER COMPANY (FORMERLY REGENCY GAS, LLC)	28.732738	-99.324254	TPH, BTEX	0	6C	2018
FRIO	TCEQ	WAD	GPAT	PEDECO, INC		SE OF PEARSALL	28.883	-99.0838	CRUDE OIL	1B	6C	2017
GAINES	RRC	O&G	8A	FLANAGAN CRUDE OIL PIPELINE RELEASE SITE	OCP#2428	EXXONMOBIL PIPELINE CO (EMPCO)	32.5492	-102.7041	TPH, BTEX	0	6C	2022
GAINES	RRC	O&G	8A	SEMINOLE TANK FARM RELEASE SITE AT 390 US HIGHWAY 385 SOUTH	OCP#1993	EXXONMOBIL ENVIRONMENTAL AND PROPERTY SOLUTIONS COMPANY	32.6885	-102.6501	TPH, BTEX, PSH	0	6C	2019
GAINES	RRC	O&G	8A	WOOD STATION-SEMINOLE,TX	OCP#1138	APACHE CORPORATION	32.756	-102.7195	TPH, BTEX, PSH	1A	6C	2022
GAINES	RRC	O&G		TPL 96-07 RELEASE SITE - SPILL	OCP#1689	SHELL PIPELINE CO LP (FORMERLY EQUILON PIPELINE- 253312, TEXAS-NM PL CO- 846680)	32.6891	-102.6407	TPH, BTEX, PSH	0	6C	2017
GAINES	TCEQ	WSD	PDW	CITY OF SEAGRAVES	G0830001G	HENNY PENNY	32.94374085	-102.5656128	1,2-DICHLOROETHANE	2C	6C	2008
GALVESTON	RRC	O&G	3	LEAGUE CITY HISTORIC PITS	OCP#4970	CONOCO PHILLIPS	29.470736	-95.110444	TPH, BTEX, OTHER METALS, CHLORIDE	1C	6C	2022
GALVESTON	RRC	O&G		DMA DEVELOPMENT LLC	VCP#3-90004	NW CORNER OF FM 646 AND 11TH ST, SANTA FE	29.3755	-95.0905	CHLORIDE	0	6C	2010
GALVESTON	RRC	O&G		REEF EXPLORATION	OCP#2214	RESERVE PITS AT FORMER TEPPCO WELL (TEXAS NO 3)	29.26	-95.02	BENZENE, BARIUM, CHLORIDE	0	6C	2015
GALVESTON	TCEQ	REM	CA	BP AMOCO CHEMICAL TEXAS CITY	30373	2800 FM 519 RD E, TEXAS CITY	29.3638	-94.9094	VOCS	0A	6C	2018
GALVESTON	TCEQ	REM	CA	CHEMICAL PROCESS AND PRODUCTION SANTA FE	31214	15133 LINDA LN, SANTA FE	29.36361	-95.14528	PETROLEUM (BTEX), CHLORINATED SOLVENTS, VOCS	1B	6D	2022
GALVESTON	TCEQ	REM	CA	ENTERPRISE TRANSPORTATION TEXAS CITY	30570	3630 5TH AVE N, TEXAS CITY	29.388631	-94.953131	METALS, TPH	2A	6D	2023
GALVESTON	TCEQ	REM	CA	FREEMONT MCMORAN GALVESTON SULFUR TERMINAL GALVESTON	30771	4500 OLD PORT INDUSTRIAL RD, GALVESTON	29.3063238	-94.819969	CHLORINATED SOLVENTS, VOCS	0A	6C	2019
GALVESTON	TCEQ	REM	CA	GALVESTON NO 1 TERMINAL	T1574	1300 COASTWIDE DR, GALVESTON	29.32462574	-94.78710537	METALS, TPH	1A	6C	2017
GALVESTON	TCEQ	REM	CA	ISP TECHNOLOGIES TEXAS CITY PLANT	30037	4501 ATTWATER AVE, TEXAS CITY	29.428212	-94.977405	HERBICIDES, VOCS, SVOCs	3A	6D	2023
GALVESTON	TCEQ	REM	CA	LEAGUE CITY SPECIALTY SHOPPING CENTER	122	101-199 GULF FREEWAY SOUTH, LEAGUE CITY	29.502246	-95.114791	VOC, TPH	0	6C	1995
GALVESTON	TCEQ	REM	CA	MARATHON PETROLEUM - TEXAS CITY REFINERY	30326	502 10TH ST S, TEXAS CITY	29.377222	-94.903611	TPH, PETROLEUM (BTEX)	2B	6D	2019
GALVESTON	TCEQ	REM	CA	MONSANTO ANDERS LANE SITE	52183	2830 ANDERS LN, KEMAH	29.517447	-95.025596	VOCS	0A	6D	2019
GALVESTON	TCEQ	REM	CA	MPM TEXAS CITY	31034	5700 CENTURY BLVD, TEXAS CITY	29.424227	-95.018665	SVOCs	2B	6C	2022

TCEQ SFR-56-24 • Joint Groundwater Monitoring and Contamination Report, 2024

COUNTY	AGENCY	DIVISION	SECTION/ DISTRICT	FILE NAME	FILE NUMBER	LOCATION	LATITUDE	LONGITUDE	CONTAMINANTS	ESC	ASC	YEAR DELETED
GALVESTON	TCEQ	REM	CA	TEXAS CITY CHEMICAL PLANT	87677	2800 FM 519 E, TEXAS CITY	29.359444	-94.930555	VOCS	2B	6D	2020
GALVESTON	TCEQ	REM	CA	TINSE CHEMICAL CO	38465	1145 DOCK RD, TEXAS CITY	29.37505	-94.90424	METALS	1B	6D	1999
GALVESTON	TCEQ	REM	CA	TINSE CHEMICAL COMPANY - TEXAS CITY (OR DOCK ROAD)	38465	1145 DOCK ROAD, TEXAS CITY	29.37505	-94.90424	METALS	1B	6D	1998
GALVESTON	TCEQ	REM	DCRP	DRY CLEAN PLUS	DC0190	108 W EDGEWOOD DR, STE G, FRIENDSWOOD8	29.53339605	-95.20795898	CHLORINATED SOLVENTS	5B	6C	2017
GALVESTON	TCEQ	REM	DCRP	SOUTH SHORE CLEANERS	DC0255	2951 MARINA BAY DR STE 120, LEAGUE CITY	29.539122	-95.063136	CHLORINATED SOLVENTS	5B	6C	2016
GALVESTON	TCEQ	REM	VC	FORMER MOTOR BANK	2670	2215 CHURCH ST, GALVESTON	29.30261	-94.79254	METALS	0B	6C	2018
GALVESTON	TCEQ	REM	VC/VCP	AMOCO CHEMICAL COMPANY	220	2800 FM 519 EAST, TEXAS CITY	29.3329	-94.8019	METALS	0	6D	2000
GALVESTON	TCEQ	REM	VC/VCP	CHEVRON BULK PLANT #60165535	509	1802 WATER STREET, GALVESTON	29.30167	-94.78417	HYDROCARBONS	0	6C	1999
GALVESTON	TCEQ	REM	VC/VCP	DIAMOND SHAMROCK NO 199	856	6302 STEWART STREET, GALVESTON	29.274663	-94.833126	TPH	0	6D	2000
GALVESTON	TCEQ	REM	VC/VCP	EDGEWOOD RETIREMENT COMMUNITY	416	2228 SEAWALL BOULEVARD, GALVESTON	29.290825	-94.788092	SVOC, METALS	0	6DE	2002
GALVESTON	TCEQ	REM	VC/VCP	FALSTAFF BREWING COMPANY	337	33RD STREET AND CHURCH STREET, GALVESTON	29.30083	-94.80611	PCB, TPH, METALS	0	6C	2002
GALVESTON	TCEQ	REM	VC/VCP	HOME DEPOT TRACT - GALVESTON	1434	NEC IH-45 AND 65TH STREET, GALVESTON	29.290235	-94.841488	VOCS, SVOCs, METALS, TPH, METHANE		6C	2002
GALVESTON	TCEQ	REM	VC/VCP	VACANT LAND - KEMAH TOWNSITE, LOTS 5 AND 6	995	101 FIRST STREET, KEMAH	29.548611	-95.021389	METALS, PAHS		6C	2002
GALVESTON	TCEQ	REM	VCIO	U STOR OF TEXAS CITY	1006	2919 FM 1765 RD, LA MARQUE	29.37786255	-94.98716871	PHENANTHRENE, METHYLNAPHTHALENE, 2-, NAPHTHALENE, METHYLNAPHTHALENE, 1-		6C	2017
GALVESTON	TCEQ	REM	VCIO	3016 MARINA BAY DRIVE PROPERTY	1090	3016 MARINA BAY DR, LEAGUE CITY	29.541593	-95.063264	TOLUENE, PCE, TCE, VINYL CHLORIDE, ETHYL BENZENE, DCE, TRANS- 1,2-, DCE, CIS-1,2-, BENZENE, MTBE		6C	2019
GALVESTON	TCEQ	REM	VCP	AMOCO CHEMICAL	220	2800 FM 519 E, TEXAS CITY	29.3329	-94.8019	METALS	0B	6E	2019
GALVESTON	TCEQ	REM	VCP	CEDAR TERRACE	2580	NEC OF 30TH ST AND SEALY AVE, GALVESTON	29.300217	-94.800197	METALS	0B	6C	2020
GALVESTON	TCEQ	REM	VCP	CITY OF GALVESTON OLD MUNICIPAL INCINERATOR	1962	#3 LENNOX AVE, GALVESTON	29.29134587	-94.83704044	METALS, PETROLEUM (BTX)	0B	6C	2019
GALVESTON	TCEQ	REM	VCP	MAGNOLIA HOMES	2590	NEC 18TH ST AND MECHANIC ST, GALVESTON	29.309228	-94.786402	METALS	0B	6C	2020
GARZA	RRC	O&G	8A	EOTT ENERGY PIPELINE LP		GARZA STATION PL SPILL SITE	33.18	-101.298	CRUDE OIL IN GW	0	6C	2001
GARZA	RRC	O&G	8A	MAYNARD OIL COMPANY		SLAUGHTER "H"	33.18	-101.298	BTEX IN GW	0	6C	2001
GILLESPIE	TCEQ	WAD	GPAT	STAFFORD	EF9105007	LOWER CRABAPPLE ROAD, NORTH OF FREDERICKSBURG	30.3111	-98.8436	NITRATES	2D	6C	2017
GILLESPIE	TCEQ	WPD	MSW	CITY OF FREDERICKSBURG LANDFILL (PRE-SUBTITLE D ONLY)	MSW00040	0.9 MILE E CITY LIMITS SOUTH SIDE OF FM 1631	30.27	-98.83	MW-3: VOCS (CHLOROBENZENE; CIS- 1,2-DICHLOROETHYLENE; 1,4-DICHLOROBENZENE)	2B	6C	2014
GILLESPIE	TCEQ	WSD	PDW	ROYAL OAKS APARTMENTS	G0860080B	2 √ 50 E N OF 1	30.282897	-98.904496	PICLORAM	2C	6C	2020
GONZALES	RRC	O&G	1	KOCH PIPELINE	OCF#1503	WICKIE GONZALEZ LEASE	29.459	-97.493	BTEX	0	6C	2003
GONZALES	TCEQ	REM	VC	GONZALES STATION	1624	6862 COUNTY ROAD 240, WAELDER	29.669722	-97.3875	PETROLEUM (BTX), CHLORINATED SOLVENTS	0B	6C	2018
GRAY	RRC	O&G	10	EQUILON PIPELINE CO (LEFORS STATION)	OCF#1881	5 MILES EAST OF LEFORS	35.436	-100.717	BTEX	0	6C	2004
GRAY	RRC	O&G	10	RUBY GAGE COMPLAINT	OCF#1085	2 MILES SW OF PAMPA	35.51528	-101.0089	CHLORIDE	1C	6C	2006
GRAY	RRC	O&G		PLAINS MARKETING LP	OCF#2556	BOWERS CITY 3" PIPELINE	35.41666	-100.9	PSH, BTEX, TPH	0	6C	2010
GRAY	TCEQ	WPD	MSW	CITY OF PAMPA LANDFILL	MSW2238	0.5 MILES NORTHEAST OF THE CITY OF PAMPA GRAY COUNTY	35.575	-100.93333	MW-3: VOCS (TETRACHLOROETHYLENE)	2B	6C	2007
GRAY	TCEQ	WSD	PDW	I-R-I INTERNATIONAL	G0900012A	5-1/2 MILE NW OF OFFICE	35.50777817	-101.0400009	TETRACHLOROETHENE		6C	2000
GRAYSON	TCEQ	REM	CA	NORTH TEXAS REGIONAL AIRPORT	T3081	5501 AIRPORT DR, DENISON	33.7075598	-96.6659455	CHLORINATED SOLVENTS	2A	6C	2019

TCEQ SFR-56-24 • Joint Groundwater Monitoring and Contamination Report, 2024

COUNTY	AGENCY	DIVISION	SECTION/ DISTRICT	FILE NAME	FILE NUMBER	LOCATION	LATITUDE	LONGITUDE	CONTAMINANTS	ESC	ASC	YEAR DELETED
GRAYSON	TCEQ	REM	CA	PERRIN AIR FORCE BASE DENISON	52042	GRAYSON COUNTY AIRPORT, DENISON	33.72300151	-96.68049051	VOCS, METALS	2B	6D	2018
GRAYSON	TCEQ	REM	CA	STEWART TANK AND OILFIELD SUPPLY	T2215	21741 W US HIGHWAY 82, SHERMAN	33.679444	-96.713333	METALS, TPH	0B	6C	2017
GRAYSON	TCEQ	REM	CA	TEXAS INSTRUMENTS SHERMAN	30427	6400 S US HIGHWAY 75, SHERMAN	33.564367	-96.605725	PETROLEUM (BTEX), CHLORINATED SOLVENTS	2B	6D	2022
GRAYSON	TCEQ	REM	SSDAP	CHERRY STREET GROUNDWATER PLUME	CHERRY STREET GROUNDWAT ER PLUME	E CHERRY ST AND S 1ST ST INTERSECTION	33.635249	-96.601715	TCE	5B	6C	2020
GRAYSON	TCEQ	REM	VCP	1201 E PECAN HOLDINGS	3017	1201 E PECAN ST, SHERMAN	33.641651	-96.597113	METALS	0B	6D	2022
GRAYSON	TCEQ	REM	VCP	PRESCO NORTH REAL ESTATE SITE	3018	1201 E PECAN ST # B, SHERMAN	33.6425	-96.5975	METALS	0B	6D	2022
GRAYSON	TCEQ	REM	VCP	RANCH PROPERTY	2959	2920 HALL CEMETERY RD, HOWE	33.494004	-96.670214	PAHS, TPH, VOCS, PETROLEUM (BTEX)	0B	6D	2023
GRAYSON	TCEQ	WPD	MSW	GREATER TEXOMA UTILITY AUTHORITY LANDFILL	MSW00648	7 MILE NE SHERMAN 0.75 MI	33.69	-96.49	MW-1, 3, 5, 7, 8, 11, 12: VOCS (CHLOROBENZENE, 1,1-DICHLOROETHANE, 1,1-DICHLOROETHYLENE, CIS-1,2-DIC	2B	6C	2010
GRAYSON	TCEQ	WPD	MSW	HILLSIDE LANDFILL AND RECYCLING CENTER	MSW00523B	RR 7 SHERMAN TX 75090 9807	33.58583	-96.53667	MW-18: VOCS (BENZENE; CHLOROBENZENE); MW- 08A: ARSENIC		6C	2013
GRAYSON	TCEQ	WSD	PDW	TANGLEWOOD ON TEXOMA	G0910052T	CAMBRIDGE 2 - 222 CASTLE DR	33.81092072	-96.72815704	MTBE	2C	6C	2009
GRAYSON	TCEQ	WSD	PDW	TANGLEWOOD ON TEXOMA	G0910052V	CAMBRIDGE 4 - 222 CASTLE DR / S LOT 8, BLK1	33.81747055	-96.72046661	MTBE	2C	6C	2009
GREGG	RRC	O&G	6	NATURAL GAS PIPELINE	-0-	10 MILES N OF LONGVIEW	32.643	-94.742	CONDENSATE	2	6C	1996
GREGG	RRC	O&G	6	SCURLOCK PERMIAN PIPELINE		IN LONGVIEW	32.501	-94.741	CRUDE OIL	2D	6C	1994
GREGG	RRC	O&G	6	WAL-MART STORE #572-02	VCP#06- 20000	1201 STONE ST	32.3931	-94.8653	MERCURY	0	6D	2006
GREGG	TCEQ	REM	CA	AIR LIQUIDE USA LONGVIEW FACILITY	T2331	1531 FM 1845 S, LONGVIEW	32.4529066	-94.726983	VOCS	0A	6C	2018
GREGG	TCEQ	REM	CA	GARLAND CREOSOTING	32915	GARLAND ROAD NEAR SH 149, LONGVIEW	32.442208	-94.711625	CREOSOTE CONSTITUENTS	5	6C	1997
GREGG	TCEQ	REM	CA	LEVI STRAUSS & CO FORMER RESISTOL HAT LONGVIEW	38266	KODAK BLVD, LONGVIEW	32.5121	-94.7803	CHLORINATED SOLVENTS	3B	6C	2018
GREGG	TCEQ	REM	VC	DPC INDUSTRIES, INC.	749	HIGHWAY 149 SOUTH, LONGVIEW	32.375827	-94.62333	METALS	0B	6C	2015
GREGG	TCEQ	REM	VC	FORMER HAINES GULF STATION	2452	607 STATE HIGHWAY 135 NORTH, KILGORE	32.38502	-94.88566	VOCS, METALS	0B	6D	2015
GREGG	TCEQ	REM	VC	FORMER HONEY STOP FOOD MART 1	2675	3127 ESTES PARKWAY, LONGVIEW	32.447786	-94.722668	BTEX, POLYCYCLIC AROMATIC HYDROCARBONS	0B	6D	2015
GREGG	TCEQ	REM	VC	LOTS 5 6 7 8 11 AND 12 ENERGY DRIVE	2566	LOTS 5 6 7 8 11 & 12 ENERGY DR, KILGORE	32.400488	-94.855244	VOCS	0B	6C	2017
GREGG	TCEQ	REM	VC/VCP	BOWEN TOOLS FACILITY - KILGORE	698	280 HWY 135 NORTH, KILGORE	32.405807	-94.902057	TPH		6C	2002
GREGG	TCEQ	REM	VC/VCP	FORMER GENERAL TIRE	1281	300 EAST MARSHALL, LONGVIEW	32.500181	-94.735349	VOCS, TPH		6C	2004
GREGG	TCEQ	REM	VCP	CENTURY CORRUGATED CONTAINER	1655	2734 FM 1252 W, KILGORE	32.4411	-94.9073	METALS	0B	6D	2022
GREGG	TCEQ	REM	VCP	NATIONAL OILWELL	959	102-104 POWDERHORN RD AND 1312 N LONGVIEW ST, KILGORE	32.39669	-94.867194	CHLORINATED SOLVENTS, METALS, TPH, PETROLEUM (BTEX)	0B	6C	2020
GREGG	TCEQ	WPD	MSW	CITY OF LONGVIEW / CHEROKEE LANDFILL: MW-1	MSW00742	0.5 MI SW OF FM 1845, 0.5 MI SE OF FM 2087, LONGVIEW	32.4725	-94.8	TDS, CL, AND TOC	2A	6C	1995
GREGG	TCEQ	WPD	MSW	CITY OF LONGVIEW / FM 1845 LANDFILL: MW-2 AND MW-3	MSW00267	1.0 MI S-SE OF THE INTERSECTION OF FM 1845/2206 AND CHEROKEE ST, LONGVIEW	32.46167	-94.76417	TOC AND COD	2A	6C	1995

TCEQ SFR-56-24 • Joint Groundwater Monitoring and Contamination Report, 2024

COUNTY	AGENCY	DIVISION	SECTION/ DISTRICT	FILE NAME	FILE NUMBER	LOCATION	LATITUDE	LONGITUDE	CONTAMINANTS	ESC	ASC	YEAR DELETED
GREGG	TCEQ	WPD	MSW	JOHN L HARDIN: MW-1 AND 2	MSW01527	1.3 MI W OF FM 1845 AND 1.0 MI NW OF US 259, LONGVIEW	32.48	-94.79	TOC	2B	6C	1997
GREGG	TCEQ	WSD	PDW	E J WATER COMPANY	G0920023C	3-ADDIE DR	32.38553619	-94.89983368	BENZENE, PROPANE, BUTANE	2C	6C	2006
GREGG	TCEQ	WSD	PDW	E J WATER COMPANY	G0920023D	4-OLD OIL CNTR AREA	32.39009444	-94.906075	BENZENE		6C	2000
GUADALUPE	TCEQ	REM	VC/VCP	XERXES CORPORATION	1206	2001 PROFORM ROAD, SEGUIN	29.591666	-98.002222	ACETONE		6C	2002
GUADALUPE	TCEQ	REM	VCP	JIMS FORMAL WEAR	2642	1002 SCHRIEWER, SEGUIN	29.59502	-97.951107	CHLORINATED SOLVENTS	0B	6C	2019
HALE	TCEQ	REM	VCP	DELTA AND PINE LAND	109	3600 N COLUMBIA ST, PLAINVIEW	34.222687	-101.706123	TPH, VOCS, METALS, CHLORINATED SOLVENTS, SVOCs	0B	6D	2021
HALE	TCEQ	REM	VCP	GREEN FAMILY R (GREEN MACHINE	323	1201 E 5TH ST, PLAINVIEW	34.1850826	-101.688851	PESTICIDES	0B	6D	2020
HALE	TCEQ	WAD	GPAT	COOP TNRCC/TWDB	1143704	WELL NO 11-43-704 (SAMPLE NO H712018) (1143704)[CITY OF KRESS, WELL #5]	34.28	-101.715833	ATRAZINE	1B	6C	2006
HALE	TCEQ	WAD	GPAT	COOP TNRCC/TWDB	1149512	WELL NO 11-49-512 (SAMPLE NO 1230212) (1149512)[HALFWAY WATER SUPPLY, WELL #2]	34.187778	-101.961112	ATRAZINE	1B	6C	2006
HALE	TCEQ	WAD	GPAT	HIGH PLAINS UWCD NO 1 SAMPLING PROGRAM	2303201	WELL NO 23-03-201 (SAMPLE 189-1-2)	33.977778	-101.700278	2,4-D	1D,1B	6C	2006
HALE	TCEQ	WAD	GPAT	HIGH PLAINS UWCD NO 1 SAMPLING PROGRAM	2303802	WELL NO 23-03-802 (SAMPLE 189-1-1)	33.879167	-101.700278	2,4-D	1D,1B	6C	2006
HALE	TCEQ	WAD	GPAT	PANHANDLE COOP TNRCC/TWDB	1152208	WELL NO 11-52-208 (SAMPLE NO H7120110) (1152208)	34.238333	-101.574444	ATRAZINE, METOLACHLOR	1B	6C	2006
HALE	TCEQ	WSD	PDW	EBELING WSC	G0950064A	1-7000 W 13TH	34.19345556	-101.7879556	TETRACHLOROETHENE	2D	6C	2002
HALE	TCEQ	WSD	PDW	PIONEER HI BRED INTERNATIONAL	G0950057B	B-FRONT OF WAREHOUSE	34.23472214	-101.6988907	ATRAZINE	2D	6C	2001
HALE	TCEQ	WSD	PDW	PIONEER PLANVIEW PLANT	G0950057A	1 - 100' NE OF OFFICE	34.23500061	-101.7002792	DBCP	2C	6C	2009
HALE	TCEQ	WSD	PDW	PLAINVIEW MUNICIPAL WATER	G0950004K	15-7TH & ELM ST	34.187309	-101.696274	TRICHLOROETHYLENE	2C	6C	2012
HALE	TCEQ	WSD	PDW	PLAINVIEW MUNICIPAL WATER	G0950004R	21 - 1400 W 2ND	34.181356	-101.719661	TETRACHLOROETHYLENE	2C	6C	2012
HALE	TCEQ	WSD	PDW	PLAINVIEW MUNICIPAL WATER SYSTEM	G0950004K	15-7TH & ELM ST	34.18730927	-101.6962738	1,2- DICHLOROETHANE, ATRAZINE, BROMACIL, BTEX, PROPAGINE, TRIAZINES		6C	2000
HALE	TCEQ	WSD	PDW	PLAINVIEW MUNICIPAL WATER SYSTEM	G0950004L	16-SW 3RD & COLUMBIA ST	34.17570114	-101.7092133	1,2- DICHLOROETHANE, ATRAZINE, BROMACIL, BTEX, PROPAGINE, TRIAZINES		6C	2000
HALE	TCEQ	WSD	PDW	PLAINVIEW MUNICIPAL WATER SYSTEM	G0950004Q	20-1910 E 5TH ST	34.18354034	-101.6768799	CARBON TETRACHLORIDE	2D	6C	2004
HAMILTON	TCEQ	WSD	PDW	HAMILTON INN	G0970008A	1-INN	31.67656389	-98.13433333	MTBE	2C	6C	2008
HARDIN	RRC	O&G	3	NONA STATION	OCP#4061	CHEVRON ENVIRONMENTAL MANAGEMENT COMPANY	30.3001	-94.2867	BENZENE	0	6C	2016
HARDIN	RRC	O&G	3	SILSBEE GAS PLANT	OCP#1987	BP AMERICA PRODUCTION COMPANY	30.4411	-94.1671	BENZENE, AS, BA	0	6C	2019
HARDIN	TCEQ	REM	CA	LOUISIANA PACIFIC SILSBEE	30109	735 FM 92, SILSBEE	30.37	-94.178055	CHLORINATED SOLVENTS	2B	6D	2023
HARDIN	TCEQ	WPD	MSW	HARDIN COUNTY	MSW01114	3.25 MI SW OF KOUNTZE ON FM 770	30.34	-94.36	P-103: VOCs (CHLOROBENZENE)	2A	6C	1999
HARDIN	TCEQ	WSD	PDW	LITTLE HAWKS EARLY CHILDHOOD CENTER	G1000073A	1 - 17694 HWY 105	30.139475	-94.345917	1,2-DICHLOROETHANE	2C	6C	2020
HARRIS	RRC	O&G	3	10-ACRE TRACT WEST BELLFORT AND LAKES OF 610 DR	VCP#14009	CHANCELLOR INTERESTS, LP	29.670983	-95.417225	CHLORIDE, AS, BA	0	6C	2019
HARRIS	RRC	O&G	3	2.7 ACRE TRACT	VCP#3-30008	LATITUDE 29.9797 LONGITUDE -95.2185 (NAD83)	29.9797	-95.2185	BENZENE	0	6D	2006
HARRIS	RRC	O&G	3	412 MOONSHINE HILL RD	OCP#5130	SHELL OIL COMPANY	30.005132	-95.233771	TPH, CHLORIDE, PB, AS, CR	1B	6C	2022
HARRIS	RRC	O&G	3	ANDREW GEORGE	13575	0.5 MILE SOUTH OF CYPRESS	29.969	-95.678	NATURAL GAS	2	6C	1995

TCEQ SFR-56-24 • Joint Groundwater Monitoring and Contamination Report, 2024

COUNTY	AGENCY	DIVISION	SECTION/ DISTRICT	FILE NAME	FILE NUMBER	LOCATION	LATITUDE	LONGITUDE	CONTAMINANTS	ESC	ASC	YEAR DELETED
HARRIS	RRC	O&G	3	APPROXIMATELY 9.732 ACRES OF LAND	VCP#19004	FUND CYPRESS II, LLC	29.96602167	-95.69977167	BENZENE	1B	6C	2021
HARRIS	RRC	O&G	3	BAYBROOK COMMONS COMMERCIAL RESERVE A	VCP#3-80001	145 S, 0.25 MI S OF BAR AREA BLVD, WEBSTER	29.53	-95.14	CL, BA	0	6C	2007
HARRIS	RRC	O&G	3	BAYBROOK SQUARE SHOPPING CENTER	VCP#40003	LATITUDE 29.5382 LONGITUDE -95.1434 (NAD83)	29.5382	-95.1434	CL, BA	1B	6D	2006
HARRIS	RRC	O&G	3	BEN PETRICH LEASE (SHERMAN TRACT)	OCP#3049	EXXONMOBIL ENVIRONMENTAL AND PROPERTY SOLUTIONS COMPANY	30.07383	-95.66008	TPH, CHLORIDE	0	6C	2022
HARRIS	RRC	O&G	3	BOUDREAUX/HOFFMAN ESTATES TOMBALL	OCP#1861	EXXONMOBIL REFINING & SUPPLY CO.	30.05264	-95.63693	BENZENE, CHLORIDE	2	6C	2019
HARRIS	RRC	O&G	3	BOUDREAUX/HOFFMAN ESTATES TOMBALL	OCP#1861	EXXONMOBIL REFINING & SUPPLY CO.	30.05264	-95.63693	BENZENE, CHLORIDE	2	6C	2018
HARRIS	RRC	O&G	3	CHARLESTON AT FANNIN SOUTH	VCP#20003	HOLMES FANNIN LTD	29.66184667	-95.40727	CHLORIDE	1B	6C	2021
HARRIS	RRC	O&G	3	CHEVRON BERRY HILL COURT SITE	OCP#1149	BERRY HILL COURT, HOUSTON	29.67221111	-95.25958611	CRUDE OIL	0	6C	2011
HARRIS	RRC	O&G	3	DIAMOND S OIL COMPANY	OCP#4575	2015 ACRES, HIGHWAY 290 AND BARKER CYPRESS	29.91	-95.695	TPH, BENZENE	0	6C	2014
HARRIS	RRC	O&G	3	EXXONMOBIL PIPELINE CO	OCP#1884	FRIENDSWOOD METER SITE 22	29.56666667	-95.16888889	BTEX, PSH	0	6C	2014
HARRIS	RRC	O&G	3	GLOBAL WASTE SERVICES	VCP#18006	GLOBAL WASTE REAL ESTATE HOLDINGS, LLC	29.891932	-95.283421	CHLORIDE	1B	6C	2021
HARRIS	RRC	O&G	3	HARRINGTON & TODD COMPLAINT	28550	10 MILES NE OF HOUSTON	29.851	-95.24	NACL, TDS	1C	6C	2006
HARRIS	RRC	O&G	3	HARRINGTON & TODD COMPLAINT	28550	10 MILES NE OF HOUSTON	29.851	-95.24	NACL, TDS	1C	6C	1995
HARRIS	RRC	O&G	3	HUBBELL FEE PROPERTY, 2100 W. MOUNT HOUSTON RD.	OCP#1964	CHEVRON ENVIRONMENTAL MANAGEMENT ON BEHALF OF TEXACO E&P	29.8969	-95.4386	CHLORIDE, BA	0	6C	2016
HARRIS	RRC	O&G	3	IMPERIAL TRACE DETENTION POND	VCP#60008	92 ACRES SW OF Bammel Rd & Hardy Toll Rd	30.0159	-95.4079	CHLORIDE	0	6C	2013
HARRIS	RRC	O&G	3	ISAACKS RD PROPERTIES, WESTERN VACANT LOT	OCP#4820	CHEVRON ENVIRONMENTAL MANAGEMENT COMPANY	29.99367	-95.260716	CHLORIDE	1C	6C	2019
HARRIS	RRC	O&G	3	JJ SWEENEY LEASE WELL #1	VCP#11003	CALDWELL COMPANIES	29.9174	-95.69487	TPH, BTEX	0	6C	2018
HARRIS	RRC	O&G	3	JOHN CURRIER JR COMPLAINT	35490	IN TOMBALL	30.096	-95.617	CHLORIDES, TDS	1C	6C	1994
HARRIS	RRC	O&G	3	KMIEC TRACT WEST TR 2; 25.20 ACRES, ABST 372 J M HOOPER	OCP#4278	EXXONMOBIL ENVIRONMENTAL AND PROPERTY SOLUTIONS COMPANY	30.0726	-95.6527	CHLORIDE	0	6C	2023
HARRIS	RRC	O&G	3	MILAGRO EXPLORATION LLC	OCP#4819	JOSEY RANCH DEHYDRATION FACILITY	29.92	-95.717	TPH, BTEX	1C	6C	2014
HARRIS	RRC	O&G	3	NORTH GALAYDA STREET	VCP#19005	BREEN INDUSTRIAL PARK, LLC	29.900765	-95.498871	BENZENE, TPH, NAPHTHALENE, ARSENIC, LEAD, BARIUM, CHROMIUM	1B	6C	2021
HARRIS	RRC	O&G	3	NOV WEST LITTLE YORK RD	VCP#21002	12100 WEST LITTLE YORK RD	29.868552	-95.59022	CHLORIDE, BARIUM	0	6C	2021
HARRIS	RRC	O&G	3	PETRICH TRACT, 27.5 ACRE TELGE RD. TOMBALL TEXAS	OCP#4275	EXXONMOBIL ENVIRONMENTAL AND PROPERTY SOLUTIONS COMPANY	30.07266	-95.6602	CHLORIDE	0	6C	2023
HARRIS	RRC	O&G	3	PROPOSED CVS STORE NO. 6249	VCP#19003	FIRST BTS WEST MOUNT HOUSTON	29.898464	-95.430828	TPH	1B	6C	2021
HARRIS	RRC	O&G	3	PROPOSED STARBUCKS RETAIL SITE	VCP#21010	1653 THOMBALL PARWAY	29.911414	-95.481489	ARSENIC, LEAD	0	6C	2022
HARRIS	RRC	O&G	3	PROPOSED STARBUCKS RETAIL SITE	VCP#21010	1653 THOMBALL PARWAY	29.9114	-95.4814	ARSENIC, LEAD	0	6C	2023
HARRIS	RRC	O&G	3	SCHMIDL-BROOKS #1, CROSBY BLOWOUT CRATER	OCP#2433	LOUISIANA GAS DEVELOPMENT CORPORATION	29.8869	-95.0152	BTEX, NATURAL GAS	2	6C	2023
HARRIS	RRC	O&G	3	SNYDER LEASE TRACT- 27.5 ACRES, TELGE RD. TEXAS	OCP#4276	EXXONMOBIL ENVIRONMENTAL AND PROPERTY SOLUTIONS COMPANY	30.07156	-95.65931	CHLORIDE	0	6C	2023
HARRIS	RRC	O&G	3	SOWELL ATASCOCITA	VCP#18005	SOWELL INTEREST - ATASCOCITA, L.P.	29.97198	-95.23096	TPH, CHLORIDE	0	6C	2021

TCEQ SFR-56-24 • Joint Groundwater Monitoring and Contamination Report, 2024

COUNTY	AGENCY	DIVISION	SECTION/ DISTRICT	FILE NAME	FILE NUMBER	LOCATION	LATITUDE	LONGITUDE	CONTAMINANTS	ESC	ASC	YEAR DELETED
HARRIS	RRC	O&G	3	UNIVERSAL EQUIPMENT TRUCKING YARD	VCP# 21005	9987 WALLISVILLE ROAD	29.791267	-95.252942	BARIUM, CHLORIDE	0	6C	2023
HARRIS	RRC	O&G		8 ACRE FANNIN PROPERTY	VCP#70011	WHARTON RETAIL LTD.	29.6635	-95.4049	CHLORIDE	0	6C	2017
HARRIS	RRC	O&G		AUSTOFIELD PARTNERS NO 1 LTD	VCP#3-80006	BETWEEN FM 1960 & WILL CLAYTON PKWY, HUMBLE	29.98444	-95.2208	CHLORIDE	0	6C	2010
HARRIS	RRC	O&G		BUFFALO LAKES 35 ACRE TRACT	VCP#14001	BUFFALO LAKES, LTD C/O TERRAMARK VENTURES	29.66739	-95.42375	CHLORIDE, AS, PB	0	6C	2017
HARRIS	RRC	O&G		CLEAR DORADO LAND ASSOCIATES LP	VCP#3-80004	EL DORADO AT CLEAR LAKE BLVD, HOUSTON	29.6133	-95.1256	CHLORIDE	0	6C	2010
HARRIS	RRC	O&G		CVS PHARMACY STORE #4706	VCP#30002	12601 STATE HWY 249, HOUSTON	29.91	-95.48	CHLORIDE, ARSENIC, BARIUM	0	6C	2013
HARRIS	RRC	O&G		EXXONMOBIL ENVIRONMENTAL SERVICES	OCF#5010	6000 HEATHERBROOK DRIVE	29.62	-95.47	TPH, BENZENE, LNAPL, CHLORIDE, PSH, MTBE		6C	2015
HARRIS	RRC	O&G		FAIRBANKS NORTH HOUSTON	VCP#16003	ADOLPH O. SUSHOLTZ FAMILY TRUST	29.889462	-95.523875	TPH, AS, CHLORIDE	0	6C	2017
HARRIS	RRC	O&G		HARRIS COUNTY FLOOD CONTROL DISTRICT	BRP#8001	HARRIS COUNTY FLOOD CONTROL DISTRICT	29.6358	-95.1225	BA	0	6C	2016
HARRIS	RRC	O&G		PIERCE JUNCTION	VCP#10001	PIERCE JUNCTION PROPERTIES, LLC	29.66365	-95.38625	CHLORIDE, AS, BA	0	6C	2017
HARRIS	RRC	O&G		SHAW ACRES	OCF#5072	EXXONMOBIL CORPORATION	30.042281	-95.632738	BTEX, CHLORIDE	1C	6C	2017
HARRIS	RRC	O&G		VACANT WILLOWBEND PROPERTY	VCP#15005	BAR-DEV, LLC	29.66495	-95.433836	TPH, BENZENE, AS	1B	6C	2017
HARRIS	RRC	O&G		WATERHAVEN	VCP#13002	WATERHAVEN, LTD.	29.9978	-95.1432	TPH	0	6C	2016
HARRIS	RRC	VCP	3	RED BLUFF ROAD	VCP# 21011	RED BLUFF ROAD AND GENOA RED BLUFF ROAD	29.63628	-95.115016	BARIUM, CHLORIDE	0	6C	2022
HARRIS	TCEQ	REM	CA	5405 CONSULATE PLAZA DRIVE	T3226	5405 CONSULATE PLAZA DR, HOUSTON	29.9497031	-95.3141995	PAHS	1A	6C	2018
HARRIS	TCEQ	REM	CA	6.9 ACRE WEST 12TH STREET PROPERTY	T3205	3480-3484 EVENS WEST 12TH ST, HOUSTON	29.792297	-95.434741	CHLORINATED SOLVENTS, PETROLEUM (BTEX)	0A	6C	2018
HARRIS	TCEQ	REM	CA	ADAMS RESOURCES & ENERGY	T3028	6603 KIRBYVILLE ST, HOUSTON	29.8432	-95.44	VOCS	0B	6C	2020
HARRIS	TCEQ	REM	CA	ARISTECH CHEMICAL PASADENA	33849	4403 LAPORTE HWY 225, PASADENA	29.731393	-95.149991	VOCS, SVOCs, CHLORINATED SOLVENTS	0A	6D	2020
HARRIS	TCEQ	REM	CA	BAROID ATLAS BRADFORD	31223	7707 WALLISVILLE RD, HOUSTON	29.78901843	-95.28766722	METALS, VOCS	3B	6D	2019
HARRIS	TCEQ	REM	CA	BBVA COMPASS STADIUM	T3086	2200 TEXAS ST, HOUSTON	29.752255	-95.352433	OTHER	0B	6C	2018
HARRIS	TCEQ	REM	CA	CARVER ELEMENTARY SCHOOL BAYTOWN	T1882	800 CARVER ST, BAYTOWN	29.7275	-94.979166	PETROLEUM (BTEX), TPH	2C	6D	2020
HARRIS	TCEQ	REM	CA	CHEVRON CHEMICAL BAYTOWN	30091	9500 INTERSTATE 10 E EXIT 796, BAYTOWN	29.824167	-94.916667	VOCS, METALS	2A	6D	2022
HARRIS	TCEQ	REM	CA	CHEVRON CHEMICAL BAYTOWN	30091	9500 INTERSTATE 10 E EXIT 796, BAYTOWN	29.824167	-94.916667	VOCS, METALS	2A	6D	2020
HARRIS	TCEQ	REM	CA	COMMERCIAL PROPERTY NEC MEMORIAL & ASBURY - LEFTSIDE PARCEL	T3536	5512 MEMORIAL DR, HOUSTON	29.761869	-95.418055	METALS, CHLORINATED SOLVENTS	2B	6C	2023
HARRIS	TCEQ	REM	CA	COMMERCIAL PROPERTY NEC MEMORIAL & ASBURY - RIGHTSIDE PARCEL	T3535	5510 MEMORIAL DR, HOUSTON	29.761869	-95.417794	CHLORINATED SOLVENTS, METALS	2B	6C	2023
HARRIS	TCEQ	REM	CA	CRAY VALLEY WALLISVILLE ROAD	37739	17335 WALLISVILLE RD, HOUSTON	29.817222	-95.123888	VOCS	3B	6D	2022
HARRIS	TCEQ	REM	CA	DENSIMIX	T3077	13501 INDUSTRIAL RD, HOUSTON	29.757251	-95.188627	METALS	2A	6C	2020
HARRIS	TCEQ	REM	CA	DIXIE CHEMICAL COMPANY INC	30314	10701 BAY AREA BLVD, PASADENA 77507	29.6105	-95.0511	VOCS	3B	6C	2002
HARRIS	TCEQ	REM	CA	EQUISTAR CHEMICALS LA PORTE COMPLEX	85436	1515 MILLER CUT OFF RD, LA PORTE	29.710833	-95.0625	PETROLEUM (BTEX), CHLORINATED SOLVENTS, PCBs	3A	6D	2023
HARRIS	TCEQ	REM	CA	EXXON MOBIL CHEMICAL BAYTOWN OLEFINS PLANT	31404	3525 DECKER DR, BAYTOWN	29.75	-95.016666	VOCS	2B	6C	2023

TCEQ SFR-56-24 • Joint Groundwater Monitoring and Contamination Report, 2024

COUNTY	AGENCY	DIVISION	SECTION/ DISTRICT	FILE NAME	FILE NUMBER	LOCATION	LATITUDE	LONGITUDE	CONTAMINANTS	ESC	ASC	YEAR DELETED
HARRIS	TCEQ	REM	CA	EXXON PIPELINE BAYTOWN	34923	3227 DECKER DR, BAYTOWN	29.757565	-95.002231	SVOCs, CHLORINATED SOLVENTS, PETROLEUM (BTEX)	3B	6C	2021
HARRIS	TCEQ	REM	CA	FORMER CACTUS PIPE AND SUPPLY	T3409	815 DORSETT ST, HOUSTON	29.77427752	-95.28636785	METALS, CHLORINATED SOLVENTS	1B	6C	2019
HARRIS	TCEQ	REM	CA	FORMER LEROY AUTO PARTS	T2365	5430 WASHINGTON AVE, HOUSTON	29.76667	-95.43333	SVOCs	1C	6C	2023
HARRIS	TCEQ	REM	CA	FORMER REED TOOL	31202	6501 NAVIGATION BLVD, HOUSTON	29.746666	-95.306944	METALS, VOCs	2A	6C	2020
HARRIS	TCEQ	REM	CA	FORMER WESTERN AUTO REPAIR FAC NO 74153WA	T2923	3316 W 11TH ST, HOUSTON	29.7900198	-95.43421822	CHLORINATED SOLVENTS	0A	6C	2020
HARRIS	TCEQ	REM	CA	GASSMER AND SOUTH POST OAK FORMER FABRICATION AND TRUCKING	T1707	NE CORNER LOT S POST OAK RD & GASSMER ST, HOUSTON	29.8432	-95.44	CHLORINATED SOLVENTS	0A	6C	2023
HARRIS	TCEQ	REM	CA	GOODYEAR TIRE AND RUBBER BAYPORT FACILITY PASADENA	30316	13441 BAY AREA BLVD, PASADENA	29.647222	-95.047222	SVOCs	5A	6D	2022
HARRIS	TCEQ	REM	CA	HARRIS COUNTY MOSQUITO CONTROL	T3087	6104 DIXIE DR, HOUSTON	29.67762812	-95.32073696	METALS	4A	6D	2019
HARRIS	TCEQ	REM	CA	HOUSTON STREET MARKET FACILITY	36395	8425 MARKET ST, HOUSTON	29.772093	-95.2775	VOCs	2A	6C	2023
HARRIS	TCEQ	REM	CA	INTERCONTINENTAL TERMINALS CO	30966	1943 BATTLEGROUND, DEER PARK	29.72717	-95.091573	MTBE	2B	6C	1997
HARRIS	TCEQ	REM	CA	INTERIOR DRAIN AND SHALLOW SUMP	85895	911 HARDY ST, HOUSTON	29.9618	-95.3871	METALS	1B	6D	2022
HARRIS	TCEQ	REM	CA	MAGELLAN TERMINALS GALENA PARK TERMINAL	T3315	12901 AMERICAN PETROLEUM RD, GALENA PARK	29.74737535	-95.20486596	TPH	1B	6D	2019
HARRIS	TCEQ	REM	CA	METROPOLITAN TRANSIT AUTHORITY	71247	5700 POLK ST, HOUSTON 77023	29.7326	-95.3154	TPH	0A	6D	2002
HARRIS	TCEQ	REM	CA	METROPOLITAN TRANSIT AUTHORITY HOUSTON	71247	5700 POLK ST, HOUSTON	29.7326	-95.3154	VOCs	0B	6C	2017
HARRIS	TCEQ	REM	CA	MILE POST 72.8	T3520	END OF LARCHBROOK DRIVE NORTH OF THE INTERSECTION OF LARCHBROOK AND KEMROCK, HOUSTON	29.814804	-95.186108	PETROLEUM (BTEX)	0A	6C	2023
HARRIS	TCEQ	REM	CA	MILLENNIUM PETROCHEMICALS INC (FMR QUANTUM)	30049	11603 STRANG RD, LAPORTE 77571	29.713055	-95.065	METALS	3A,3C	6C	2001
HARRIS	TCEQ	REM	CA	MOTIVA ENTERPRISES - PASADENA TERMINAL	31815	1320 W SHAW AVE, PASADENA	29.71194	-95.22778	TPH, VOCs	0A	6D	2019
HARRIS	TCEQ	REM	CA	NOV R&M PRESSURE CONTROL HOUSTON	84755	7135 ARDMORE ST, HOUSTON	29.692277	-95.379064	PETROLEUM (BTEX)	0A	6C	2018
HARRIS	TCEQ	REM	CA	OMSCO - 6230 NAVIGATION BLVD	39537	6230 NAVIGATION BLVD, HOUSTON	29.746615	-95.310196	METALS, PETROLEUM (BTEX)	0A	6C	2021
HARRIS	TCEQ	REM	CA	PACIFIC CLEANERS	90632	6405 ANTOINE DR, HOUSTON	29.859964	-95.474061	CHLORINATED SOLVENTS	2A	6C	2023
HARRIS	TCEQ	REM	CA	PERFECTO CLEANERS	51298	2819 FANNIN ST, HOUSTON	29.743111	-95.374131	VOCs	2B	6C	2023
HARRIS	TCEQ	REM	CA	PHILLIPS 66 HCC PHOSPHOGYPSUM STACK	T3109	NORTH JEFFERSON ROADPASADENA TX 77501, PASADENA	29.741237	-95.180932	OTHER, METALS	0A	6D	2022
HARRIS	TCEQ	REM	CA	PRAXAIR DEER PARK	30296	622 TIDAL RD, DEER PARK	29.718611	-95.113055	VOCs	4A	6D	2018
HARRIS	TCEQ	REM	CA	RESCAR CHANNELVIEW FACILITY	30779	407 W BRENTWOOD ST, CHANNELVIEW	29.777222	-95.148611	METALS, CHLORINATED SOLVENTS	0A	6C	2017
HARRIS	TCEQ	REM	CA	RHODIA INC	31019	8615 MANCHESTER RD, HOUSTON 77012	29.71844	-95.26925	FE, NAPHTHALENE, CO, NI, ZN	3A	6C	2002
HARRIS	TCEQ	REM	CA	ROLLINS ENVR SERVICES	50089	2027 BATTLEGROUND ROAD, DEER PARK	29.727637	-95.094697	CHLOROBENZENE, TCE, 1,2 DCE	3A	6C	1997
HARRIS	TCEQ	REM	CA	SCHUMACHER POLK STREET FACILITY	31579	5610 POLK ST, HOUSTON	29.7325	-95.316944	CHLORINATED SOLVENTS, METALS	2B	6C	2020
HARRIS	TCEQ	REM	CA	SGL ACOTEC	84254	8320 HEMPSTEAD RD, HOUSTON	29.786944	-95.436388	VOCs	2A	6C	2020
HARRIS	TCEQ	REM	CA	SHELDON INDUSTRIAL	30941	18511 BEAUMONT HWY, HOUSTON	29.883055	-95.108611	VOCs, METALS, SVOCs	2B	6D	2022

TCEQ SFR-56-24 • Joint Groundwater Monitoring and Contamination Report, 2024

COUNTY	AGENCY	DIVISION	SECTION/ DISTRICT	FILE NAME	FILE NUMBER	LOCATION	LATITUDE	LONGITUDE	CONTAMINANTS	ESC	ASC	YEAR DELETED
HARRIS	TCEQ	REM	CA	SILVER EAGLE DISTRIBUTORS	71768	7721 WASHINGTON AVE, HOUSTON	29.779355	-95.4330926	VOCs	2A	6C	2019
HARRIS	TCEQ	REM	CA	SOUTHWEST SHIPYARD	31208	18310 MARKET ST, CHANNELVIEW	29.789722	-95.065277	CHLORINATED SOLVENTS	3B	6D	2018
HARRIS	TCEQ	REM	CA	STANDCO INDUSTRIES	F0914	2701 FOOTE ST, HOUSTON	29.7630116	-95.3438419	SVOCs	1A	6C	2019
HARRIS	TCEQ	REM	CA	TEX TUBE	31216	1503 N POST OAK RD, HOUSTON	29.798369	-95.45937	VOCs, SVOCs	2D	6C	2023
HARRIS	TCEQ	REM	CA	THE MAIN WAREHOUSE SITE	72145	3131 GROCERS SUPPLY, HOUSTON	29.704748	-95.37816	METALS, CHLORINATED SOLVENTS, PETROLEUM (BTX), PAHS, VOCs, TPH	0A	6C	2021
HARRIS	TCEQ	REM	CA	UNION PACIFIC RAILROAD WASHINGTON AVE HOUSTON	T1661	7502 WASHINGTON AVE, HOUSTON	29.77921355	-95.43380304	VOC, SVOCs, CHLORINATED SOLVENTS	0A	6C	2019
HARRIS	TCEQ	REM	CA	WASHBURN TUNNEL FACILITY	30984	1002 N RICHEY ST, PASADENA	29.72228558	-95.22108613	METALS	5A	6D	2019
HARRIS	TCEQ	REM	CA	WEATHERFORD US HOUSTON	31159	10802 KATY FWY, HOUSTON	29.7845	-95.5667	CHLORINATED SOLVENTS, VOCs	2A	6D	2023
HARRIS	TCEQ	REM	CA	WINDMILL LAKES PROPERTY OWNERS ASSN HOUSTON	82892	70000 MINNESOTA ST, HOUSTON	29.621355	-95.239778	VOCs, METALS, SVOCs	2B	6D	2018
HARRIS	TCEQ	REM	CA	YELLOW CAB TRACT 1	T3740	1500 HAYS ST, HOUSTON	29.79	-95.352222	METALS, VOCs, TPH	2A	6D	2023
HARRIS	TCEQ	REM	CA	ZENNECA FORMER STAUFFER MANAGEMENT	31181	8901 HEMPSTEAD RD, HOUSTON	29.791441	-95.44653	PETROLEUM (BTX), PESTICIDES	3B	6C	2020
HARRIS	TCEQ	REM	DCRP	BALDWIN'S ONE HOUR MARTINIZING	DC0329	7903 BEECHNUT ST, HOUSTON, TX	29.69140213	-95.52627683	CHLORINATED SOLVENTS	5B	6C	2021
HARRIS	TCEQ	REM	DCRP	BELL CLEANERS - WESTHEIMER	DC0194	9310 WESTHEIMER RD	29.73788805	-95.52727498	CHLORINATED SOLVENTS	5B	6C	2018
HARRIS	TCEQ	REM	DCRP	DAPPER DAN CLEANERS	DC0232	7731 W BELLFORT ST, HOUSTON	29.65493598	-95.51282812	CHLORINATED SOLVENTS	5B	6C	2017
HARRIS	TCEQ	REM	DCRP	DELUXE CLEANERS	DC0093	13817 CYPRESS NORTH HOUSTON ROAD, HOUSTON	29.94642905	-95.63027498	CHLORINATED SOLVENTS	5B	6C	2021
HARRIS	TCEQ	REM	DCRP	FORMER BEL AIR CLEANERS	DC0081	4306 GARTH RD, BAYTOWN	29.77308605	-94.97808898	CHLORINATED SOLVENTS	5B	6C	2018
HARRIS	TCEQ	REM	DCRP	FORMER CRAIG'S CLEANERS	DC0018	5795 WOODWAY, HOUSTON	29.76302	-95.47969	CHLORINATED SOLVENTS	5B	6C	2016
HARRIS	TCEQ	REM	DCRP	FORMER LOVE DRY CLEANERS	DC0227	14557 MEMORIAL DRIVE, HOUSTON	29.769738	-95.605408	CHLORINATED SOLVENTS	2B, 5B	6C	2012
HARRIS	TCEQ	REM	DCRP	JB CLEANERS	DC0179	2865 S RICHEY	29.6769	-95.2304	CHLORINATED SOLVENTS	5B	6C	2013
HARRIS	TCEQ	REM	DCRP	LABELLE CLEANERS	DC0173	5658 TREASCHWIG ROAD	30.04596087	-95.34740109	CHLORINATED SOLVENTS	5B	6C	2022
HARRIS	TCEQ	REM	DCRP	NATION CLEANERS	DC0337	779 NORMANDY ST STE 130, HOUSTON, TX	29.78139546	-95.20497963	CHLORINATED SOLVENTS	5B	6C	2023
HARRIS	TCEQ	REM	DCRP	NORTH JUNCTION PLAZA	DC0102	124-156 FM 1960 ROAD, HOUSTON	30.001677	-95.155402	CHLORINATED SOLVENTS	2A, 5B	6C	2011
HARRIS	TCEQ	REM	DCRP	NORTHGATE SHOPPING CENTER	DC0016	2200 FM 1960, HOUSTON	30.00850193	-95.46161894	CHLORINATED SOLVENTS	5B	6C	2019
HARRIS	TCEQ	REM	DCRP	SIMS CITY CLEANERS INC	DC0270	9623 HILLCROFT ST, HOUSTON	29.67661405	-95.4930193	CHLORINATED SOLVENTS	5B	6C	2018
HARRIS	TCEQ	REM	DCRP	SOUTHWEST CLEAN & LAUNDRY	DC0116	9706 BUFFALO SPEEDWAY, HOUSTON	29.68322	-95.42199	CHLORINATED SOLVENTS	0B, 5B, 2B	6C	2010
HARRIS	TCEQ	REM	DCRP	SPARKY'S CLEANERS	DC0003	905 CENTER STREET, DEER PARK	29.70320808	-95.12346282	CHLORINATED SOLVENTS	5B	6C	2023
HARRIS	TCEQ	REM	DCRP	STERLING CLEANERS	DC0139	8312 BRDWAY, HOUSON	29.67161805	-95.27711498	CHLORINATED SOLVENTS	5B	6C	2020
HARRIS	TCEQ	REM	DCRP	SUNNY CLEANERS	DC0177	13196 VETERANS MEMORIAL DR.	29.97985805	-95.49102398	CHLORINATED SOLVENTS	5B	6C	2022
HARRIS	TCEQ	REM	DCRP	SWANS CLEANERS	DC0216	16333 STUEBNER AIRLINE RD, SPRING	30.01560351	-95.51908304	CHLORINATED SOLVENTS	5B	6C	2017
HARRIS	TCEQ	REM	DCRP	SWANS CLEANERS	DC0271	2350 W ALABAMA ST, HOUSTON	29.73889028	-95.41554501	CHLORINATED SOLVENTS	5B	6C	2018
HARRIS	TCEQ	REM	DCRP	TOP 1 HOUR DRY CLEANERS	DC0211	10795 W BELLFORT ST HOUSTON, TX	29.65485833	-95.57015207	CHLORINATED SOLVENTS	5B	6C	2023
HARRIS	TCEQ	REM	DCRP	US STAR CLEANERS	DC0234	1570 S DAIRY ASFORD ST STE 111, HOUSTON	29.75178834	-95.60688053	CHLORINATED SOLVENTS	5B	6C	2022
HARRIS	TCEQ	REM	DCRP	USA CLEANER	DC0158	5833 W GULF BANK ROAD	29.88403	-95.47518	CHLORINATED SOLVENTS	5B, 2A	6C	2010
HARRIS	TCEQ	REM	DCRP	WESTBURY TRIANGE CENTER - FORMER LIBERTY CLEANERS	DC0148	5359 WEST BELLFORT AVENUE, HOUSTON	29.65714105	-95.47864298	CHLORINATED SOLVENTS	5B	6C	2018
HARRIS	TCEQ	REM	DCRP	WESTHEIMER PLAZA - FMR \$1.49 DELUXE CLEANERS	DC0147	16205 WESTHEIMER	29.71793405	-95.67449598	CHLORINATED SOLVENTS	5B	6C	2023

TCEQ SFR-56-24 • Joint Groundwater Monitoring and Contamination Report, 2024

COUNTY	AGENCY	DIVISION	SECTION/ DISTRICT	FILE NAME	FILE NUMBER	LOCATION	LATITUDE	LONGITUDE	CONTAMINANTS	ESC	ASC	YEAR DELETED
HARRIS	TCEQ	REM	IOP	514 ELGIN BLOCK	1147	514 ELGIN ST & 3112 SMITH ST, HOUSTON	29.743611	-95.380833	MTBE (METHYL TERT-BUTYL ETHER), XYLENES		6C	2021
HARRIS	TCEQ	REM	IOP	650 WEST RANKIN PROPERTY	1222	650 W RANKIN RD, HOUSTON	29.965705	-95.429238	MTBE (METHYL TERT-BUTYL ETHER)		6C	2021
HARRIS	TCEQ	REM	IOP	ACREAGE AT ALMEDA ROAD AND W FUQUA STREET	1244	13410 ALMEDA RD, HOUSTON	29.612683	-95.421961	DICHLOROETHYLENE, 1,1-, TRICHLOROETHYLENE		6C	2023
HARRIS	TCEQ	REM	IOP	ALSCO HOUSTON COMPLEX KIJILING STREET	1246	2030 KIJILING ST, HOUSTON	29.739944	-95.408672	CHLOROFORM, CHLOROMETHANE (METHYL CHLORIDE), TETRACHLOROETHYLENE, TRICHLOROETHYLENE, VINYL CHLORIDE		6C	2023
HARRIS	TCEQ	REM	IOP	AVONDALE TRACTS	1220	210 AND 214 AVONDALE ST, HOUSTON	29.745262	-95.383567	DICHLOROETHYLENE, CIS-1,2-, TETRACHLOROETHYLENE, TRICHLOROETHYLENE		6C	2023
HARRIS	TCEQ	REM	IOP	CAROLINE UPTOWN WEST	1237	7600 HIGHMEADOW DR, HOUSTON	29.735577	-95.503108	BENZENE, DICHLOROETHYLENE, 1,1-, DICHLOROETHYLENE, CIS-1,2-, VINYL CHLORIDE, TETRACHLOROETHYLENE, DICHLOROETHYLENE, TRANS-1,2-, ETHYL BENZENE, TRICHLOROETHYLENE		6C	2022
HARRIS	TCEQ	REM	IOP	CHICK-FIL-A CROSBY 4802	1228	14039 FM 2100 RD, CROSBY	29.892237	-95.063969	TOLUENE, MTBE, TERT-BUTYL ALCOHOL (2-METHYL-2-PROPANOL), TETRACHLOROETHYLENE, DCE, CIS-1,2-, DCE, TRANS-1,2-, ETHYL TERT-BUTYL ETHER (2-ETHYL-2-ETHOXYPROPANE), TCE, DCE, 1,1-		6C	2022
HARRIS	TCEQ	REM	IOP	DAIRY ASHFORD	1268	12654-12674 GOAR RD, HOUSTON	29.75585	-95.60806	DCE, CIS-1,2-, TETRACHLOROETHYLENE, DCE, TRANS-1,2-, VINYL CHLORIDE, TCE		6C	2023
HARRIS	TCEQ	REM	IOP	G&H DIVERSIFIED MANUFACTURING BRITTMORE PARK PROPERTY	1213	11660 AND 11670 BRITTMORE PARK DR, HOUSTON	29.848562	-95.583471	DCA, 1-1, DCE, CIS-1,2-, VINYL CHLORIDE, TCE, TETRACHLOROETHYLENE		6C	2023
HARRIS	TCEQ	REM	IOP	LINDA VISTA APARTMENTS	1208	5500 DE SOTO ST, HOUSTON	29.854839	-95.472364	DCE, CIS-1,2-, TPH, MTBE		6C	2023
HARRIS	TCEQ	REM	IOP	PEP BOYS 1485	1239	9105 JONES RD, HOUSTON	29.90645	-95.5851	DCE, CIS-1,2-, TETRACHLOROETHYLENE, TRICHLOROETHYLENE		6C	2022
HARRIS	TCEQ	REM	IOP	SHARPSTOWN GARDEN APARTMENTS	1200	7575 BISSONNET ST, HOUSTON	29.681309	-95.514821	MTBE (METHYL TERT-BUTYL ETHER)		6C	2022
HARRIS	TCEQ	REM	IOP	TA CHEN	1251	9525 WALLISVILLE RD, HOUSTON	29.794277	-95.260988	MTBE, DCA, 1,1-, CUMENE (ISOPROPYLBENZENE), PROPYLBENZENE, N-, DCE, CIS-1,2-, DCE, TRANS-1,2-, TETRACHLOROETHYLENE, VINYL CHLORIDE, TCE, BENZENE, CHLOROBENZENE, DCE		6C	2023

TCEQ SFR-56-24 • Joint Groundwater Monitoring and Contamination Report, 2024

COUNTY	AGENCY	DIVISION	SECTION/ DISTRICT	FILE NAME	FILE NUMBER	LOCATION	LATITUDE	LONGITUDE	CONTAMINANTS	ESC	ASC	YEAR DELETED
HARRIS	TCEQ	REM	IOP	WHATABURGER FM 1960	1174	4608 FM 1960 RD W, HOUSTON	29.987222	-95.500555	VINYL CHLORIDE, DICHLOROETHYLENE, TRANS-1,2-, TETRACHLOROETHYLENE, DCE, CIS-1,2-, TCE		6C	2021
HARRIS	TCEQ	REM	IOP	WHATABURGER FM1960	1196	4608 FM 1960 RD W, HOUSTON	29.9875	-95.500555	TETRACHLOROETHYLENE, TCE, VINYL CHLORIDE, DCE, TRANS-1,2-, DCE, CIS-1,2-		6C	2021
HARRIS	TCEQ	REM	REM	9.55 ACRE COMMERCIAL PROPERTY	82425	3480 W 11TH ST, HOUSTON	29.78929	-95.43547	CHLORINATED SOLVENTS	1B	6D	2021
HARRIS	TCEQ	REM	REM	FORMTEX PLASTICS WYNNWOOD WAREHOUSE	1187	6817 WYNNWOOD LN, HOUSTON	29.79339	-95.43929	DICHLOROETHANE, 1-1, VINYL CHLORIDE, DICHLOROETHYLENE, 1,1- , DICHLOROETHYLENE, CIS-1,2-, TCE		6C	2021
HARRIS	TCEQ	REM	REM	GMV DBA SPECTRUM RECYCLING	2636	6502 RUSK ST & 0 SUPPLY ROW HOUSTON TX 77011, HOUSTON	29.733979	-95.313697	CHLORINATED SOLVENTS, METALS	0B	6C	2021
HARRIS	TCEQ	REM	REM	GREENSTREET	2769	1215 MAIN ST, HOUSTON	29.754913	-95.366311	CHLORINATED SOLVENTS, VOCs	0B	6C	2021
HARRIS	TCEQ	REM	SF	MANY DIVERSIFIED INTERESTS INC	FILED BY SITE NAME	APPROXIMATELY 0.25 MILE S OF INTERSTATE HIGHWAY 10 & 2 MILES E OF DOWNTOWN HOUSTON	29.767778	-95.331667		5A, 4B, 3D	6D	2008
HARRIS	TCEQ	REM	SF	SIKES DISPOSAL PITS	SUP034	OLD US HIGHWAY 90 ON THE E BANK OF THE SAN JACINTO RIVER, CROSBY	29.880809	-95.087387	PHENOLS, BENZENE, TOLUENE, 1-1-2 TCA, VINYL CHLORIDE, BERYLLIUM, TRICHLOROETHYLENE	5B, 3D, 2B	6D 6E	2009
HARRIS	TCEQ	REM	SSDAP	DELROC OIL REFINERY (WOODWIND LAKES SUBDIVISION)	FILED BY SITE NAME	7714 CADENZA CT, HOUSTON	29.883998	-95.525855	BENZENE, TOLUENE, XYLENE	5B	6c	2010
HARRIS	TCEQ	REM	SSDAP	WINKLER AVE DRUMS SITE	FILED BY SITE NAME	INTERSECTION OF WINKLER AND MAIN, HALF MILE NORTH OF I-45	29.669806	-95.25008	1,1-DICHLOROETHENE	5A	6C	2013
HARRIS	TCEQ	REM	VC	1 CLEANERS	2612	7547 WESTHEIMER RD, HOUSTON	29.736475	-95.502478	CHLORINATED SOLVENTS	0B	6C	2017
HARRIS	TCEQ	REM	VC	2500 SHAKESPEARE	2527	2500 SHAKESPEARE, HOUSTON	29.7144195	-95.4164479	CHLORINATED SOLVENTS	0B	6C	2018
HARRIS	TCEQ	REM	VC	299 WEST GRAY PROPERTY	2799	299 W GRAY ST, HOUSTON	29.75304459	-95.38528802	PETROLEUM (BTEX), TPH	0B	6C	2017
HARRIS	TCEQ	REM	VC	900 910 GEMINI SITE	532	900 THROUGH 910 GEMINI AVE, WEBSTER	29.550635	-95.119307	VOCs, VOCs	0B	6C	2018
HARRIS	TCEQ	REM	VC	9405 E SAM HOUSTON PKWY N	2204	9405 E SAM HOUSTON PKWY N, HOUSTON	29.862	-95.189	METALS	0B	6C	2018
HARRIS	TCEQ	REM	VC	AG TEX CHEMICALS	2563	802 AVENUE A, KATY	29.787222	-95.821111	OTHER, METALS	0B	6C	2018
HARRIS	TCEQ	REM	VC	AMERICAN TEL AND TEL LON	2777	3303 WESLAYAN ST, HOUSTON	29.73732079	-95.44071836	VOCs, SVOCs, CHLORINATED SOLVENTS	0B	6C	2018
HARRIS	TCEQ	REM	VC	BLOCK 39	2588	502 W 25TH ST, HOUSTON	29.808826	-95.407133	CHLORINATED SOLVENTS	0B	6C	2018
HARRIS	TCEQ	REM	VC	BLOCK 94	2778	801 FANNIN ST, HOUSTON	29.75741103	-95.36287333	TPH, VOCs, PETROLEUM (BTEX)	0B	6C	2018
HARRIS	TCEQ	REM	VC	CEMENT MFG/OIL REFINERY	1906	8945 MANCHESTER ST, HOUSTON	29.72389	-95.26667	PETROLEUM (BTEX), VOCs	0B	6C	2018
HARRIS	TCEQ	REM	VC	CENTRIMARC	795	11845 ORMANDY ST, HOUSTON	29.65139	-95.505	CHLORINATED SOLVENTS, VOCs, TPH	0B	6C	2017
HARRIS	TCEQ	REM	VC	DIXIE CULLEN INTERESTS	2191	4300 DIXIE DR, HOUSTON	29.69997	-95.35216	VOCs	0B	6C	2018
HARRIS	TCEQ	REM	VC	DRY CLEAN USA	2252	8616 S BRAESWOOD BLVD, HOUSTON	29.67229803	-95.52890524	METALS	0B	6D	2018
HARRIS	TCEQ	REM	VC	EARLE M JORGENSEN	1763	5311 CLINTON DR, HOUSTON	29.7652	-95.3178	CHLORINATED SOLVENTS, PAHS, PETROLEUM (BTEX)	0B	6C	2018

TCEQ SFR-56-24 • Joint Groundwater Monitoring and Contamination Report, 2024

COUNTY	AGENCY	DIVISION	SECTION/ DISTRICT	FILE NAME	FILE NUMBER	LOCATION	LATITUDE	LONGITUDE	CONTAMINANTS	ESC	ASC	YEAR DELETED
HARRIS	TCEQ	REM	VC	EAST END CORRIDOR HUGHES UNDERPASS	2594	5900 THRU 6600 BLOCKS HARRISBURG BOULEVARD, HOUSTON	29.7390638	-95.3132416	VOCS, SVOCs, METALS, TPH	0B	6C	2015
HARRIS	TCEQ	REM	VC	EAST END CORRIDOR IV	2234	5209 5219 5304 5314 HARRISBURG BLVD, HOUSTON	29.742168	-95.322624	VOCS, METALS, CHLORINATED SOLVENTS	0B	6C	2018
HARRIS	TCEQ	REM	VC	ECO CLEANERS	2628	2620 S SHEPHERD DR, HOUSTON	29.74126705	-95.4110348	CHLORINATED SOLVENTS	0B	6C	2018
HARRIS	TCEQ	REM	VC	FLAGSHIP KINGWOOD CAR WASH	1892	22515 LOOP 494, KINGWOOD	30.0377	-95.2341	VOCS, SVOCs, TPH, CHLORINATED SOLVENTS	0B	6C	2015
HARRIS	TCEQ	REM	VC	FORMER AUTOMOBILE DEALERSHIP	2639	1404 LEELAND STREET, HOUSTON	29.749776	-95.36489	VOCS, TPH	0B	6D	2015
HARRIS	TCEQ	REM	VC	FORMER LEROYS AUTO PARTS	2648	5430 WASHINGTON AVENUE, HOUSTON	29.771388	-95.416944	METALS	0B	6D	2015
HARRIS	TCEQ	REM	VC	FORMER SEATEX CORPORATION PROPERTY	2343	6325 HURST STREET, HOUSTON	29.78679	-95.25376	CHLORINATED SOLVENTS	0B	6D	2015
HARRIS	TCEQ	REM	VC	FORMER SHELL PROPERTY	2690	5802 NAVIGATION BLVD, HOUSTON	29.74754488	-95.31525896	CHLORINATED SOLVENTS, METALS, VOCS, SVOCs	0B	6C	2018
HARRIS	TCEQ	REM	VC	GILLETTE STREET PROPERTY	2503	801 GILLETTE STREET, HOUSTON	29.75942	-95.38249	METALS	0B	6D	2015
HARRIS	TCEQ	REM	VC	GULF METALS SITE	1430	6712 TELEAN ST, HOUSTON	29.62112687	-95.30395099	HERBICIDES, PESTICIDES, METALS, PCBS, SVOCs, TPH, VOCS	0B	6C	2018
HARRIS	TCEQ	REM	VC	HEART HOME HEALTH CARE AGENCY	2076	7405 ALMEDA ROAD, HOUSTON	29.692222	-95.388888	BTEX	0B	6D	2015
HARRIS	TCEQ	REM	VC	KOENIG/KING WINCH	2053	2902 WEST 12TH STREET, HOUSTON	29.792222	-95.430555	METALS, TPH	0B	6D	2015
HARRIS	TCEQ	REM	VC	KVAEMER OILFIELD - EAST PLUME	1982	1255 NORTH POST OAK DRIVE, HOUSTON	29.791111	-95.456944	VOCS, METALS, CHLORINATED SOLVENTS	0B	6D	2015
HARRIS	TCEQ	REM	VC	KWIK WASH	2663	1436 STUDEWOOD ST, HOUSTON	29.7982789	-95.3877132	CHLORINATED SOLVENTS	0B	6C	2018
HARRIS	TCEQ	REM	VC	LANDMARK SHOPPING CENTER	1673	5858 SOUTH GESSNER DRIVE, HOUSTON	29.72	-95.54	VOCS, METALS, TPH	0B	6D	2015
HARRIS	TCEQ	REM	VC	LDG HOLDINGS SITE	2587	402 YALE, HOUSTON	29.777777	-95.2354	VOCS, TPH	0B	6D	2015
HARRIS	TCEQ	REM	VC	MCKINLEY PAPER	2526	1300 N POST OAK RD, HOUSTON	29.792777	-95.454166	VOCS	0B	6C	2018
HARRIS	TCEQ	REM	VC	MEMORIAL GREEN	2700	12601 MEMORIAL DR, HOUSTON	29.765	-95.552222	VOCS, CHLORINATED SOLVENTS	0B	6D	2018
HARRIS	TCEQ	REM	VC	MERFISH SUPPLY	1801	1902 WASHINGTON AVENUE, HOUSTON	29.768104	-95.376568	CHLORINATED SOLVENTS	0B	6D	2015
HARRIS	TCEQ	REM	VC	MORTGAGE RECOVERY FUND 3939 LTD PROPERTY	2604	3939 MONTROSE BOULEVARD, HOUSTON	29.7374	-95.3907	VOCS, CHLORINATED SOLVENTS	0B	6D	2015
HARRIS	TCEQ	REM	VC	NORTH 45 PLAZA	2535	10922 NORTH FWY STE A, HOUSTON	29.923553	-95.4105502	CHLORINATED SOLVENTS	0B	6C	2018
HARRIS	TCEQ	REM	VC	NORTHWEST PIPE	2665	6307 TOLEDO ST, HOUSTON	29.78583	-95.43083	CHLORINATED SOLVENTS	0B	6C	2017
HARRIS	TCEQ	REM	VC	PILGRIM CLEANERS - BRIAR RIDGE	63	2538A BRIAR RIDGE DR, HOUSTON	29.7393529	-95.49207829	CHLORINATED SOLVENTS	0B	6C	2018
HARRIS	TCEQ	REM	VC	PORT OF HOUSTON AUTHORITY - SI	579	9887 LAWDALE ST, HOUSTON	29.7090947	-95.2504864	TPH, PETROLEUM (BTEX), PAHS	0B	6E	2018
HARRIS	TCEQ	REM	VC	PROTHERM SERVICES GROUP	1079	218 NORTH PRESTON ROAD, PASADENA	29.71468	-95.17141	TCE	0B	6D	2015
HARRIS	TCEQ	REM	VC	R.R. DONNELLEY FACILITY	2610	1015 SOUTH SHEPHERD DRIVE, HOUSTON	29.7565	-95.408056	CHLORINATED SOLVENTS	0B	6D	2015
HARRIS	TCEQ	REM	VC	SIERRA CLEANERS	2287	10823 JONES ROAD, HOUSTON	29.928813	-95.586708	TPH	0B	6C	2015
HARRIS	TCEQ	REM	VC	SPECTRUM METAL RECYCLING	2243	308 HUGHES ST, HOUSTON	29.736374	-95.313399	METALS, VOCS	0B	6C	2018
HARRIS	TCEQ	REM	VC	STEWART CADILLAC	2775	2520 MAIN ST, HOUSTON	29.74646017	-95.37394352	TPH, VOCS, METALS	0B	6D	2018
HARRIS	TCEQ	REM	VC	TIDELAND SIGNAL	2506	4310 DIRECTORS ROW, HOUSTON	29.80813941	-95.45080638	CHLORINATED SOLVENTS, TPH, VOCS	0B	6C	2018
HARRIS	TCEQ	REM	VC	TRIPLE D UNIFORM SUPPLY	1967	1216 HOUSTON AVENUE, HOUSTON	29.769264	-95.372032	METALS	0B	6D	2015

TCEQ SFR-56-24 • Joint Groundwater Monitoring and Contamination Report, 2024

COUNTY	AGENCY	DIVISION	SECTION/ DISTRICT	FILE NAME	FILE NUMBER	LOCATION	LATITUDE	LONGITUDE	CONTAMINANTS	ESC	ASC	YEAR DELETED
HARRIS	TCEQ	REM	VC	VILLAGE AT PALM CENTER	2654	5110 GRIGGS ROAD, HOUSTON	29.698381	-95.33897	VOCS, SVOCs, CHLORINATED SOLVENTS, TPH	0B	6D	2015
HARRIS	TCEQ	REM	VC	WEB DEVICES	2354	6601 HARRISBURG BLVD, HOUSTON	29.73806	-95.31028	VOCS	0B	6C	2017
HARRIS	TCEQ	REM	VC	WEST DALLAS STREET PARCEL	2543	2606-2616 W DALLAS ST, HOUSTON	29.757316	-95.393427	METALS, CHLORINATED SOLVENTS	0B	6C	2018
HARRIS	TCEQ	REM	VC/BSA	LATINO LEARNING CENTER	G003	117 EASTWOOD, HOUSTON	29.74707	-95.330062	TPH, BTEX, METALS	0	6D	2000
HARRIS	TCEQ	REM	VC/BSA	MILBY STREET BUS BARN	G004	MILBY STREET, HOUSTON	29.748199	-95.337354	TPH, BTEX, SOLVENTS, METALS	0	6D	1999
HARRIS	TCEQ	REM	VC/BSA	TONY MARRON PARK	G068	808 NORTH YORK STREET, HOUSTON	29.75917	-95.32982	VOCS, SVOCs, METALS, CHLORINATED SOLVENTS, TPH		6C	2003
HARRIS	TCEQ	REM	VC/IOP	LAF WESLAYAN LTD	136	3745 WESTHEIMER ROAD, HOUSTON	29.741061	-95.44071	CHLORINATED SOLVENTS	0	6D	2000
HARRIS	TCEQ	REM	VC/IOP	PROPOSED LOWES HOME IMPROVEMENT	103	ELLA BOULEVARD AND NORTH LOOP 610 WEST, HOUSTON	29.811702	-95.428593	TPH, BTEX	0	6D	2000
HARRIS	TCEQ	REM	VC/IOP	THIRD CHURCH OF CHRIST, SCIENTIST	87	5516 ALMEDA ROAD, HOUSTON	29.720888	-95.379415	BTEX, TPH, VOCS	0	6D	2000
HARRIS	TCEQ	REM	VC/IOP	UNION PACIFIC RAILROAD ROW	92	6715, 6101 EUREKA/740 0 WASHINGTON, HOUSTON	29.78461	-95.43275	CHLORINATED SOLVENTS	0	6D	2000
HARRIS	TCEQ	REM	VC/IOP	WEINGARTEN REALTY INVESTORS	89	4100 - 4100 ALMEDA/160 2 EAGLE STREET, HOUSTON	29.731819	-95.376275	BTEX, TPH	0	6D	2000
HARRIS	TCEQ	REM	VC/VCP	1720 FEDERAL ROAD	680	1720 FEDERAL ROAD, GALENA PARK	29.757999	-95.213346	BTEX, TPH, VOC, METALS	0	6C	1998
HARRIS	TCEQ	REM	VC/VCP	219 WEST GRAY PROPERTY	1362	219 WEST GRAY AVENUE	29.753065	-95.382656	VOCS, METALS, TPH		6C	2002
HARRIS	TCEQ	REM	VC/VCP	2520 ROBINHOOD STREET	1104	2520 ROBINHOOD STREET, HOUSTON	29.72106	-95.417508	METALS, VOCS	0	6C	1999
HARRIS	TCEQ	REM	VC/VCP	6.227 ACRE WAREHOUSE PROPERTY	1334	2410 COMMERCE STREET	29.756581	-95.349032	TPH		6C	2004
HARRIS	TCEQ	REM	VC/VCP	700 MCKEE STREET	902	700 MCKEE STREET, HOUSTON	29.766732	-95.352067	HYDROCARBONS, METALS, WASTE		6C	2002
HARRIS	TCEQ	REM	VC/VCP	7100 GRAND AVENUE	1489	7100 GRAND BOULEVARD, HOUSTON	29.6955	-95.3837	VOCS, TPH, PAH	0	6C	2002
HARRIS	TCEQ	REM	VC/VCP	922 HOLMES ROAD	630	922 HOLMES ROAD, HOUSTON	29.659378	-95.425625	LEAD	0	6C	2002
HARRIS	TCEQ	REM	VC/VCP	ACCUFLEET INTERNATIONAL	992	16511 HEDGE CROFT DRIVE, SUITES 210 - 230, HOUSTON	29.95	-95.4	CHLORINATED SOLVENTS	0	6C	1999
HARRIS	TCEQ	REM	VC/VCP	AL PARKER BUICK COMPANY	166	11666 OLD KATY ROAD, HOUSTON	29.785604	-95.589503	PETROLEUM HYDROCARBONS		6C	2005
HARRIS	TCEQ	REM	VC/VCP	AMERICAN CLEANERS FACILITY	188	309-11 WEST 5TH STREET, AUSTIN	29.693415	-95.376461	SOLVENTS	0	6C	2000
HARRIS	TCEQ	REM	VC/VCP	ATASCOCIT A TEXACO	1521	10910 WILL CLAYTON PARKWAY, HUMBLE	29.979	-95.2173	VOCS		6C	2002
HARRIS	TCEQ	REM	VC/VCP	AZTEC MANUFACTURING (HOUSTON)	326	12433 OLD BEAUMONT HIGHWAY, HOUSTON	29.834728	-95.215082	METAL, SVOCs, VOCS	0	6C	2000
HARRIS	TCEQ	REM	VC/VCP	BENJAMIN MOORE & COMPANY	1596	1300 NATIONAL STREET, HOUSTON	29.771154	-95.387601	METALS, CHLORINATED SOLVENTS, TPH		6C	2004
HARRIS	TCEQ	REM	VC/VCP	BLAND CADILLAC PARKING AND FUELING FACILITY	1342	1900 BALDWIN STREET	29.753774	-95.376309	VOCS, TPH	0	6C	2001
HARRIS	TCEQ	REM	VC/VCP	BLOCK 129/5 HOUSTON CENTER	1358	LABRANCH, MCKINNEY, AUSTIN, WALKER STS	29.75538	-95.360443	METALS, PCBS	0	6C	2001
HARRIS	TCEQ	REM	VC/VCP	BLOCK 75, WRBAKER SSBB, FOURTH WARD	1261	BLOCK 75, WRBAKER SSBB, HOUSTON	29.76806	-95.38194	CHLORINATED SOLVENTS		6C	2002
HARRIS	TCEQ	REM	VC/VCP	BLOCKS 97 AND 129	1213	AUSTIN / MCKINNEY / LAB RANCH / RUSK STREETS, HOUSTON	29.75472	-95.36139	METALS, PETROLEUM HYDROCARBONS	0	6C	2001
HARRIS	TCEQ	REM	VC/VCP	BOWTO INC	226	2429 CROCKETT STREET, HOUSTON	29.773425	-95.384188	TPH, PAH, BTEX, METALS	0	6E	2002
HARRIS	TCEQ	REM	VC/VCP	CAMERON - KATY ROAD FACILITY	221	1000 SILBER ROAD, HOUSTON	29.787572	-95.464837	VOCS	0	6C	2000

TCEQ SFR-56-24 • Joint Groundwater Monitoring and Contamination Report, 2024

COUNTY	AGENCY	DIVISION	SECTION/ DISTRICT	FILE NAME	FILE NUMBER	LOCATION	LATITUDE	LONGITUDE	CONTAMINANTS	ESC	ASC	YEAR DELETED
HARRIS	TCEQ	REM	VC/VCP	CAMERON IRON WORKS	1408	1060 AND 1062 SILBER ROAD	29.788688	-95.467418	VOCS, METALS, CHLORINATED SOLVENTS		6D	2005
HARRIS	TCEQ	REM	VC/VCP	COURTLAND T SQUARE	1450	3300 SMITH STREET, HOUSTON	29.743238	-95.380239	VOCS, METALS, TPH		6C	2004
HARRIS	TCEQ	REM	VC/VCP	CRP BALMORAL INC	1585	1902 RANKIN ROAD, HOUSTON	29.964185	-95.36957	NA		6C	2005
HARRIS	TCEQ	REM	VC/VCP	CULLEN MAINTENANCE FACILITY	628	7440 CULLEN BOULEVARD, HOUSTON	29.67583	-95.35833	TPH	0	6C	2000
HARRIS	TCEQ	REM	VC/VCP	DOUG'S AUTO SERVICE CENTER	1508	1749 SUNSET BOULEVARD, HOUSTON	29.722967	-95.40202	VOCS		6C	2002
HARRIS	TCEQ	REM	VC/VCP	ECHO LANE SHOPPING CENTER	487	9309 - 9363 KATY FREEWAY, HOUSTON	29.78361	-95.52139	CHLORINATED SOLVENTS	0	6C	2000
HARRIS	TCEQ	REM	VC/VCP	ENTERPRISE AIR CENTER	478	8850 WEST MONROE ROAD, HOUSTON	29.640882	-95.267605	TPH, CHLORINATED SOLVENTS	0	6C	2002
HARRIS	TCEQ	REM	VC/VCP	ENTERRA OILFIELD RENTAL FACILITY	570	11315 WEST LITTLE YORK, HOUSTON	29.864184	-95.577311	METALS, TPH	0	6C	2000
HARRIS	TCEQ	REM	VC/VCP	FORMER MONARCH CLEANERS	1117	2815 SOUTH SHEPHERD DRIVE, HOUSTON	29.740203	-95.410474	SOLVENTS, TPH	0	6C	2002
HARRIS	TCEQ	REM	VC/VCP	FORMER SHELL PROPERTY	1541	5802 AND 5804 NAVIGATION BOULEVARD, HOUSTON	29.747545	-95.315259	VOCS, SVOCs, METALS, SOLVENTS, TPH		6C	2004
HARRIS	TCEQ	REM	VC/VCP	GAS PATH TECHNOLOGY	662	8301 WEST MONROE, HOUSTON	29.649139	-95.26611	METALS, VOCS, TPH	0	6C	2000
HARRIS	TCEQ	REM	VC/VCP	HARGEST COLLEGE	1291	2800 MAIN STREET, HOUSTON	29.743791	-95.374969	VOCS, METALS, PCBS	0	6C	2001
HARRIS	TCEQ	REM	VC/VCP	HI-PORT INCORPORATED	547	409 EAST WALLISVILLE ROAD, HIGHLANDS	29.818252	-95.050296	TPH, SVOCs, PESTICIDES	0	6C	2000
HARRIS	TCEQ	REM	VC/VCP	HISD FUTURE ELEMENTARY SCHOOL	1244	5927 WALTRIP, HOUSTON	29.68667	-95.30472	VOCS, TPH	0	6C	2000
HARRIS	TCEQ	REM	VC/VCP	HOUSTON PLANT - II	878	7600 SOUTH SANTA FE, HOUSTON	29.641421	-95.307909	CHLORINATED SOLVENTS		6C	2002
HARRIS	TCEQ	REM	VC/VCP	HURRICANE STEEL INDUSTRIES	1064	9600 OLD KATY ROAD, HOUSTON	29.784547	-95.498431	METALS	0	6C	2002
HARRIS	TCEQ	REM	VC/VCP	JJ'S FASTER CONVENIENCE STORE	1113	NWC BELTWAY 8 AND TANNER ROAD, HOUSTON	29.84972	-95.52361	VOCS, METALS	0	6C	2002
HARRIS	TCEQ	REM	VC/VCP	LAFARGE - YORK STREET	1045	501 NORTH YORK STREET, HOUSTON	29.75722	-95.33333	METALS	0	6C	2001
HARRIS	TCEQ	REM	VC/VCP	LAKEVIEW SHOPPING VILLAGE	316	10900 BLOCK OF WESTHEIMER/WILCREST , HOUSTON	29.737501	-95.570127	CHLORINATED SOLVENTS		6C	2002
HARRIS	TCEQ	REM	VC/VCP	LATINO LEARNING CENTER (WESTHEIMER RIGGING)	G03	HOUSTON	29.74707	-95.330062	TPH, BTEX, METALS	0	6C	1998
HARRIS	TCEQ	REM	VC/VCP	LIBERTY YARD	1130	6519 LIBERTY YARD, HOUSTON	29.794166	-95.301388	TPH, SOLVENTS, MTBE		6E	2004
HARRIS	TCEQ	REM	VC/VCP	LSS - LONE STAR - HOUSTON INC	559	24131 HARDY, SPRING	30.058016	-95.41292	TPH, METALS		6C	2002
HARRIS	TCEQ	REM	VC/VCP	MAT CHEMICALS (ROBIN BOULEVARD DRUMS)	1230	12233 ROBIN BOULEVARD, HOUSTON	29.63333	-95.40694	TPH	0	6C	2001
HARRIS	TCEQ	REM	VC/VCP	MEMORIAL HEIGHTS APARTMENTS/ SURROUNDING LAND	243	201 SOUTH HEIGHTS BOULEVARD, HOUSTON	29.767581	-95.394691	METALS, VOCS	0	6D	2000
HARRIS	TCEQ	REM	VC/VCP	METRO SHARPTOWN BUS OPERATING FACILITY - 1	130	6890 SOUTHWEST FREEWAY, HOUSTON	29.711994	-95.506211	TPH, BTEX, LEAD	0	6C	2000
HARRIS	TCEQ	REM	VC/VCP	MID-WEST METALLIC	445	7301 FAIRVIEW ROAD, HOUSTON	29.883333	-95.595833	TPH, METALS	0	6C	2000
HARRIS	TCEQ	REM	VC/VCP	MILBY STREET BUS BARN	G04	HOUSTON	29.748199	-95.337354	TPH, BTEX, SOLVENTS, METALS	0	6C	1998
HARRIS	TCEQ	REM	VC/VCP	NORTHSIDE WASTEWATER TREATMENT PLANT	131	100 JAPHET STREET, HOUSTON	29.76313	-95.32185	TPH, METALS, PCB		6C	2002
HARRIS	TCEQ	REM	VC/VCP	OFFICE DEPOT	181	6869 OLD KATY ROAD, HOUSTON	29.780002	-95.439344	METALS, SVOCs, VOCS	0	6C	1999
HARRIS	TCEQ	REM	VC/VCP	OXFORD APARTMENTS AND SURROUNDING PROPERTY	329	10909 GULF FREEWAY, HOUSTON	29.6375	-95.23583	HYDROCARBONS	0	6C	1999

TCEQ SFR-56-24 • Joint Groundwater Monitoring and Contamination Report, 2024

COUNTY	AGENCY	DIVISION	SECTION/ DISTRICT	FILE NAME	FILE NUMBER	LOCATION	LATITUDE	LONGITUDE	CONTAMINANTS	ESC	ASC	YEAR DELETED
HARRIS	TCEQ	REM	VC/VCP	PARKING FACILITY (POLK, MILAM, TRAVIS)	1148	INTERSECTION POLK, MILAM AND TRAVIS, HOUSTON	29.755256	-95.368224	BTEX	0	6C	2001
HARRIS	TCEQ	REM	VC/VCP	PASADENA CITIZEN	542	102 SOUTH SHAVER, PASADENA	29.711929	-95.211939	TPH, BTEX	0	6D	1999
HARRIS	TCEQ	REM	VC/VCP	PENTRON INCORPORATED	281	323 AVENUE J, HOUSTON	29.75	-95.32056	PETROLEUM HYDROCARBONS	0	6C	2000
HARRIS	TCEQ	REM	VC/VCP	PILGRIM CLEANERS - CHIMNEY ROCK	61	6701 CHIMNEY ROCK, HOUSTON	29.707232	-95.475891	PCE		6D	2002
HARRIS	TCEQ	REM	VC/VCP	PILGRIM CLEANERS - FONDREN	116	11322 FONDREN , HOUSTON	29.654763	-95.509198	PERC AND OTHER CHLORINATED ORGANICS		6E	2004
HARRIS	TCEQ	REM	VC/VCP	PILGRIM CLEANERS - JONES ROAD	48	10154 JONES ROAD, HOUSTON	29.920558	-95.58422	PERC		6E	2005
HARRIS	TCEQ	REM	VC/VCP	PILGRIM CLEANERS - KUYKEN DAHL	115	15386 KUYKEN DAHL, HOUSTON	30.002001	-95.459351	PERC AND OTHER CHLORINATED ORGANICS		6E	2004
HARRIS	TCEQ	REM	VC/VCP	PILGRIM CLEANERS - MASON ROAD	113	1775 MASON ROAD, HOUSTON	29.752726	-95.38488	PERC AND OTHER CHLORINATED ORGANICS		6C	2002
HARRIS	TCEQ	REM	VC/VCP	PILGRIM CLEANERS - STELLA LINK	117	6723 STELLA LINK, HOUSTON	29.706972	-95.439963	PCE		6E	2004
HARRIS	TCEQ	REM	VC/VCP	PILGRIM CLEANERS - WEST BELLFORT	62	10816 WEST BELLFORT, HOUSTON	29.655505	-95.569846	PCE		6C	2002
HARRIS	TCEQ	REM	VC/VCP	PINE FOREST #23	529	447 WEST 38TH STREET, HOUSTON	29.819541	-95.403131	TPH	0	6C	1999
HARRIS	TCEQ	REM	VC/VCP	PORT OF HOUSTON AUTHORITY - SIMS BAYOU	579	9887 LAWDALE, HOUSTON	29.709095	-95.250486	VOC, SVOC, TPH, METALS		6E	2005
HARRIS	TCEQ	REM	VC/VCP	PROPOSED LAMONS GASKET PROPERTY	624	INTERSECTION AIRPORT BLVD/TEWANTIN DRIVE, HOUSTON	29.65278	-95.29306	VOCS	0	6C	1998
HARRIS	TCEQ	REM	VC/VCP	PRUDENTIAL RESOURCE CENTER	642	7026 OLD KATY ROAD, HOUSTON	29.786496	-95.445451	METALS, CHLORINATED SOLVENTS	0	6C	1999
HARRIS	TCEQ	REM	VC/VCP	SAN JACINTO STREET/ BLOCK 95	1282	801/819 SAN JACINTO STREET, HOUSTON	29.76111	-95.36972	VOCS, TPH, METALS	0	6C	2000
HARRIS	TCEQ	REM	VC/VCP	SHEPHERD LAUNDRY FACILITY	682	2460 LOUISIANA STREET, HOUSTON	29.747969	-95.376368	HYDROCARBONS	0	6C	2001
HARRIS	TCEQ	REM	VC/VCP	SILVERS PROPERTY	503	BROGDEN AND IH-10, HOUSTON	29.78333	-95.50611	HYDROCARBONS	0	6C	1997
HARRIS	TCEQ	REM	VC/VCP	TENNECO TECHNOLOGY CENTER	661	5510 SOUTH RICE AVENUE, HOUSTON	29.72333	-95.47028	CHLORINATED SOLVENTS	0	6C	2000
HARRIS	TCEQ	REM	VC/VCP	THE RECTORSEAL CORPORATION - PRODUCE ROW	590	2830 PRODUCE ROW, HOUSTON	29.70881	-95.33022	SOLVENTS	0	6C	2000
HARRIS	TCEQ	REM	VC/VCP	THREE FOUNTAINS SQUARE SHOPPING CENTER	290	1808-1940 FOUNTAINVIE W, HOUSTON	29.748918	-95.486499	TPH		6E	2005
HARRIS	TCEQ	REM	VC/VCP	TIME WARNER COMMUNIC ATIONS	1060	6015 ROYALTON STREET, HOUSTON	29.71556	-95.47194	TPH, BTEX	0	6C	2000
HARRIS	TCEQ	REM	VC/VCP	TOWN AND COUNTRY SHOPPING CENTER	126	1000 WEST SAM HOUSTON PARKWAY, HOUSTON	29.788771	-95.56193	METALS	0	6C	1997
HARRIS	TCEQ	REM	VC/VCP	WAREHOUSE / TURBINE CHROME SERVICES	784	15 DRENNAN STREET, HOUSTON	29.74917	-95.33389	METALS, TPH, SOLVENTS	0	6C	2002
HARRIS	TCEQ	REM	VC/VCP	WESLAYAN PLAZA SHOPPING CENTER - WEST SIDE	621	WESLAYANAT BISSONNET, HOUSTON	29.72278	-95.44056	CHLORINATED SOLVENTS		6E	2005
HARRIS	TCEQ	REM	VCIO	11600 EAST HARDY ROAD	1052	11600 E HARDY RD, HOUSTON	29.89164984	-95.36894047	PENTACHLOROPHENOL		6C	2018
HARRIS	TCEQ	REM	VCIO	5601 NAVIGATION	1094	5601 NAVIGATION BLVD, HOUSTON	29.74826183	-95.31700661	DCE, 1,1-, DCA, 1-1		6C	2018
HARRIS	TCEQ	REM	VCIO	8400 HEMPSTEAD ROAD	983	8400 HEMPSTEAD RD, HOUSTON	29.78709145	-95.4385251	DCE, CIS-1,2-, MTBE, TCE, TCA 1,1,2-, DCE, 1,1-		6C	2018
HARRIS	TCEQ	REM	VCIO	ASCOT MEADOW PROPERTY	1080	3723 WESTHEIMER RD, HOUSTON	29.74128756	-95.4388637	PCE, TCE, VINYL CHLORIDE, DCE, CIS-1,2-		6C	2018
HARRIS	TCEQ	REM	VCIO	AVONDALE TRACTS	1086	210 AND 214 AVONDALE ST, HOUSTON	29.74524404	-95.38367548	TCE, PCE, DCE, CIS-1,2-		6C	2018

TCEQ SFR-56-24 • Joint Groundwater Monitoring and Contamination Report, 2024

COUNTY	AGENCY	DIVISION	SECTION/ DISTRICT	FILE NAME	FILE NUMBER	LOCATION	LATITUDE	LONGITUDE	CONTAMINANTS	ESC	ASC	YEAR DELETED
HARRIS	TCEQ	REM	VCIO	CHATEAUX DUPRE APARTMENTS	1070	7900 LOCKE LN, HOUSTON	29.7385238	-95.50791751	VINYL CHLORIDE, DCE, TRANS-1,2-, DCA 1,2-, DCE, CIS-1,2-, DCE, 1,1-, TCE, PCE, TCA 1,1,2-		6C	2018
HARRIS	TCEQ	REM	VCIO	CUNNINGHAM ELEMENTARY	1007	5100 GULFTON ST, HOUSTON	29.71754489	-95.46915142	DCE, 1,1-, PCE, TCE		6C	2018
HARRIS	TCEQ	REM	VCIO	DEEPWATER CORROSION	1053	13813 FM 529 RD, HOUSTON	29.87801295	-95.61857471	DCA, 1,1-, PCE, TCE, DCA, 1,2-, DCE, 1,1-		6C	2018
HARRIS	TCEQ	REM	VCIO	DELTA COURT APARTMENTS	1018	3101 S BROADWAY ST, LA PORTE	29.62643382	-95.01789591	DCA, 1-1, CHLOROBENZENE, MTBE, DCE, 1,1-		6C	2018
HARRIS	TCEQ	REM	VCIO	EL AHORRO PROPERTIES	1047	10341 PALESTINE ST., JACINTO CITY	29.766938	-95.24573707	TPH		6c	2017
HARRIS	TCEQ	REM	VCIO	FORMER DISCOUNT TIRE	1066	10929 CHIMNEY ROCK RD, HOUSTON	29.66158471	-95.4759407	DCE, CIS-1,2-, DCE, TRANS-1,2-, PCE, TCE		6C	2018
HARRIS	TCEQ	REM	VCIO	FORMTEX PLASTICS	974	6817 WYNNWOOD LN, HOUSTON	29.79362505	-95.43924581	TCE, VINYL CHLORIDE, DCE, 1,1-, DCE, CIS-1,2-, DICHLOROETHANE, 1,1-		6C	2017
HARRIS	TCEQ	REM	VCIO	FORNEY WAREHOUSE	1065	5607 FORNEY DR, HOUSTON	29.721742	-95.502274	DCE, 1,1-, VINYL CHLORIDE, TCE, DCE, CIS-1,2-, DCA, 1,1-, DCE, TRANS-1,2-		6C	2017
HARRIS	TCEQ	REM	VCIO	HAMMERLY WALK APARTMENTS	1055	8787 HAMMERLY BLVD, HOUSTON	29.80963985	-95.50545164	XYLENES, ETHYL BENZENE, MTBE, BENZENE, TOLUENE		6C	2017
HARRIS	TCEQ	REM	VCIO	LAS PALMAS HOLDINGS	1029	7170 PARKER RD, HOUSTON	29.85648123	-95.29930367	PROPYLBENZENE, N-, CYMENE (ISOPROPYLTOLUENE), BUTYLBENZENE, N-, XYLENES, DCE, 1,1-, DCE, CIS-1,2-, DCE, TRANS-1,2-, ETHYL BENZENE, MTBE, NAPHTHALENE, TETRACHLOROETHYLENE, TOLUENE, TRICHLOROETHYLENE		6C	2017
HARRIS	TCEQ	REM	VCIO	LAW OFFICES	966	1225 W 34TH ST, HOUSTON	29.81679549	-95.42154678	ETHYL BENZENE, TCE, TETRACHLOROETHYLENE, DCA 1,2-, BROMODICHLOROMETHANE, BENZENE, DCE, 1,1-, MTBE, DIBROMOCHLOROMETHANE, TOLUENE, STYRENE, DCE, TRANS-1,2-,		6C	2017
HARRIS	TCEQ	REM	VCIO	LEGENDS OF MEMORIAL APARTMENTS	1033	910 & 915 SILBER RD, HOUSTON	29.78282404	-95.46835053	TRIMETHYLBENZENE, 1,2,3-, TRIMETHYLBENZENE, 1,2,4-, ETHYL BENZENE, CUMENE, PHENANTHRENE, FLUORENE, TRIMETHYLBENZENE, 1,3,5-, BENZENE, CYMENE, MTBE, TOLUENE, XYLENES, METHYLNAPHTHALENE, 1-, METHYLNAPHTHALENE, 2-, NAPHT		6C	2018
HARRIS	TCEQ	REM	VCIO	PILIES FURNITURE SHOWROOM	1045	3621 W ALABAMA ST, HOUSTON	29.73795752	-95.43560901	PCE		6c	2018
HARRIS	TCEQ	REM	VCIO	RIVER OAKS TIRE AND AUTO	1073	3720 WESTHEIMER RD, HOUSTON	29.7419955	-95.43896076	TCE, VINYL CHLORIDE, DCE, CIS-1,2-, DCE, 1,1-, PCE, DCE, TRANS-1,2-		6C	2018

TCEQ SFR-56-24 • Joint Groundwater Monitoring and Contamination Report, 2024

COUNTY	AGENCY	DIVISION	SECTION/ DISTRICT	FILE NAME	FILE NUMBER	LOCATION	LATITUDE	LONGITUDE	CONTAMINANTS	ESC	ASC	YEAR DELETED
HARRIS	TCEQ	REM	VCIO	SKEETERS TRUCK WASH	1072	1213 FEDERAL RD, HOUSTON	29.76885412	-95.21266609	TOLUENE, CUMENE (ISOPROPYLBENZENE), ETHYL BENZENE, TPH, CYCLOHEXANE, BENZENE, METHYL CYCLOHEXANE, XYLENES		6C	2018
HARRIS	TCEQ	REM	VCIO	TEMPLO PENTECOSTAL DE JESUCRISTO GETSEMANI	1101	8502 RAYSON RD, HOUSTON	29.82591882	-95.50004161	DCE, 1,1-, DCA, 1,1-, MTBE, VINYL CHLORIDE		6C	2018
HARRIS	TCEQ	REM	VCIO	THE DOMAIN AT KIRBY	1038	1333 OLD SPANISH TRL, HOUSTON	29.69431861	-95.41221521	TCE, VINYL CHLORIDE, PCE		6C	2018
HARRIS	TCEQ	REM	VCIO	UNITED RENTALS	962	6800 DIXIE DR, HOUSTON	29.68053139	-95.30861043	TCE, DCA, 1-1, DCE, 1,1-, PCE, VINYL CHLORIDE		6D	2018
HARRIS	TCEQ	REM	VCIO	WAREHOUSE OPEN LAND	979	3201 POLK ST, HOUSTON	29.743572	-95.34715364	TRICHLOROETHYLENE, TETRACHLOROETHYLENE, DICHLOROETHYLENE, CIS- 1,2-		6C	2017
HARRIS	TCEQ	REM	VCIO	WEST BY NORTHWEST BUSINESS PARK	933	6300 6310 6320 ROTHWAY ST, HOUSTON	29.85908137	-95.5285147	DCE, TRANS-1,2-, DCE, CIS-1,2-, TCE, PCE, DCE, 1,1-, VINYL CHLORIDE		6C	2018
HARRIS	TCEQ	REM	VCIO	12505 HILLCROFT COMMERCIAL PROPERTY	1158	12505 HILLCROFT ST, HOUSTON	29.640636	-95.492707	MTBE (METHYL TERT- BUTYL ETHER)		6C	2020
HARRIS	TCEQ	REM	VCIO	2425 BROAD STREET & 4129 TELEPHONE ROAD	1136	2425 BROAD ST & 4129 TELEPHONE RD, HOUSTON	29.704166	-95.305277	ETHYL BENZENE, BENZENE, XYLENE, TOLUENE, TPH, TX1005, C6-C12		6C	2019
HARRIS	TCEQ	REM	VCIO	BINGLE SHOPPING CENTER	1108	1805 BINGLE RD, HOUSTON	29.80348	-95.501271	TPH, TCE, PCE, DCE, TRANS-1,2-, PROPYLBENZENE, N-, BUTYLBENZENE, N-, DCE, CIS-1,2-, TRIMETHYLBENZENE, 1,2,4-, BENZENE, ETHYL BENZENE		6C	2019
HARRIS	TCEQ	REM	VCIO	COBBS SPECIALTY CLEANERS	1124	1733 WIRT RD, HOUSTON	29.802222	-95.485	ETHYL BENZENE, DIISOPROPYL ETHER, BENZENE, TRIMETHYLBENZENE, 1,3,5-, NAPHTHALENE, TOLUENE, PROPYLBENZENE, N-, XYLENES, MTBE, TRIMETHYLBENZENE, 1,2,3-		6C	2019
HARRIS	TCEQ	REM	VCIO	DOERNER INDUSTRIES SITE	1098	3609-3611 W ALABAMA ST, HOUSTON	29.7375	-95.435	VINYL CHLORIDE, PCE, DCE, CIS-1,2-, PCE, DCE, TRANS-1,2-		6C	2019
HARRIS	TCEQ	REM	VCIO	EDLOE HOLDINGS	1114	3100 3104 EDLOE ST, HOUSTON	29.736913	-95.433844	DCE, CIS-1,2-, TCE		6C	2019
HARRIS	TCEQ	REM	VCIO	TEXAS BELTING	1122	6600 AND 6614 HARRISBURG BLVD, HOUSTON	29.737777	-95.31	PCE, DICHLOROETHANE, 1,1-, DCE, 1,1-, DCE, CIS- 1,2-, TCE		6C	2019
HARRIS	TCEQ	REM	VCIO	THE AVA	1103	7600 HIGHMEADOW DR, HOUSTON	29.7356	-95.503112	DCE, 1,1-, TRICHLOROETHYLENE, BENZENE, DCE, CIS-1,2-, VINYL CHLORIDE, DCE, TRANS-1,2-, TETRACHLOROETHYLENE		6C	2020
HARRIS	TCEQ	REM	VCIO	THE VILLAGE OF SOUTHAMPTON	1115	2506 ROBINHOOD ST, HOUSTON	29.721052	-95.416944	TCE, PCE, DCE, CIS-1,2-		6C	2019

TCEQ SFR-56-24 • Joint Groundwater Monitoring and Contamination Report, 2024

COUNTY	AGENCY	DIVISION	SECTION/ DISTRICT	FILE NAME	FILE NUMBER	LOCATION	LATITUDE	LONGITUDE	CONTAMINANTS	ESC	ASC	YEAR DELETED
HARRIS	TCEQ	REM	VCIOP	WFB HOLLOW LANE	1110	70 E BRIAR HOLLOW LN, HOUSTON	29.747777	-95.449444	VINYL CHLORIDE, DCE, TRANS-1,2-, TCE, PCE, DCE, CIS-1,2-		6C	2019
HARRIS	TCEQ	REM	VCP	0 COMMERCE STREET	3021	SE CORNER OF VELASCO ST AND COMMERCE AVE, HOUSTON	29.751944	-95.340833	TPH, VOCs, METALS	0B	6C	2023
HARRIS	TCEQ	REM	VCP	0.5 ACRE COMMERCIAL PROPERTY	2760	2017 PRESTON ST, HOUSTON	29.756221	-95.351944	CHLORINATED SOLVENTS, VOCs	0B	6D	2021
HARRIS	TCEQ	REM	VCP	0.5 ACRE COMMERCIAL PROPERTY	2760	2017 PRESTON ST, HOUSTON	29.75616889	-95.35195305	CHLORINATED SOLVENTS, VOCs	0B	6D	2019
HARRIS	TCEQ	REM	VCP	1302 MONTROSE BOULEVARD PROPERTY	2701	1302 MONTROSE BLVD, HOUSTON	29.755277	-95.3925	VOCs, CHLORINATED SOLVENTS	0B	6D	2020
HARRIS	TCEQ	REM	VCP	1508 BINGLE ROAD	2822	1508 BINGLE RD, HOUSTON	29.796797	-95.500112	VOCs	0B	6C	2020
HARRIS	TCEQ	REM	VCP	1702 NANCE VACANT COMMERCIAL SITE	3081	1702 NANCE ST, HOUSTON	29.768055	-95.351111	CHLORINATED SOLVENTS, METALS	0B	6C	2022
HARRIS	TCEQ	REM	VCP	1714 SAN JACINTO RIVER FLEET PROPERTY	3111	1714 S MAIN ST, HIGHLANDS	29.795277	-95.056111	METALS	0B	6C	2023
HARRIS	TCEQ	REM	VCP	2104 LYONS AVE	2602	2104 LYONS AVE, HOUSTON	29.771111	-95.347222	CHLORINATED SOLVENTS	0B	6D	2022
HARRIS	TCEQ	REM	VCP	3004 MAXROY STREET	2924	3004 MAXROY ST, HOUSTON	29.784507	-95.431023	VOCs	0B	6C	2023
HARRIS	TCEQ	REM	VCP	3025 MAXROY STREET SITE	2581	3025 MAXROY ST, HOUSTON	29.78474033	-95.42934686	VOCs	0B	6C	2019
HARRIS	TCEQ	REM	VCP	3120 BUFFALO SPEEDWAY	2868	3120 BUFFALO SPEEDWAY, HOUSTON	29.73653666	-95.43090539	METALS, CHLORINATED SOLVENTS	0B	6C	2019
HARRIS	TCEQ	REM	VCP	6300 NAVIGATION BLVD PROPERTIES	3168	6418 ESPERSON ST AND 6300 NAVIGATION BLVD, HOUSTON	29.745578	-95.310166	CHLORINATED SOLVENTS, TPH	0B	6C	2021
HARRIS	TCEQ	REM	VCP	AIR LIQUIDE FACILITY 3602 WEST 11TH STREET	2721	3602 W 11TH ST, HOUSTON	29.789166	-95.438611	CHLORINATED SOLVENTS, VOCs	0B	6C	2020
HARRIS	TCEQ	REM	VCP	AIRE LIQUIDE CONTIGUOUS FACILITIES 3535 & 3543 W 12TH ST	2719	3535 & 3543 W 12TH ST, HOUSTON	29.791388	-95.440277	CHLORINATED SOLVENTS, VOCs, METALS	0B	6C	2020
HARRIS	TCEQ	REM	VCP	AIRE LIQUIDE CONTIGUOUS FACILITIES 3560 & 3570 W 12TH ST	2720	3560 & 3570 W 12TH ST, HOUSTON	29.791666	-95.443055	CHLORINATED SOLVENTS, VOCs	0B	6C	2020
HARRIS	TCEQ	REM	VCP	BALDWIN'S INDUSTRIAL SERVICES	1730	925 S LOOP W, HOUSTON	29.6796	-95.3893	CHLORINATED SOLVENTS, VOCs	0B	6C	2023
HARRIS	TCEQ	REM	VCP	BLOCK 251	3038	1150 LA BRANCH ST, HOUSTON	29.753527	-95.361913	CHLORINATED SOLVENTS	0B	6D	2022
HARRIS	TCEQ	REM	VCP	BUFFALO POINTE TRACT B-2	2973	701 HOLMES RD, HOUSTON	29.661379	-95.429964	TPH	0B	6D	2022
HARRIS	TCEQ	REM	VCP	CES GRIGGS ROAD SITE	2751	4900 4904 GRIGGS RD AND 5910 WAYLAND ST, HOUSTON	29.697222	-95.343055	CHLORINATED SOLVENTS	0B	6C	2022
HARRIS	TCEQ	REM	VCP	CHANEY RAILYARD	3127	0 HICKS STREET AND LOCATED AT SWC OF HICKS STREET AND STUDEMONT STREET, HOUSTON	29.771396	-95.392563	METALS	0B	6C	2022
HARRIS	TCEQ	REM	VCP	CHARTER INTERNATIONAL OIL RESE	887	1505 CENTRAL ST, HOUSTON	29.71198	-95.257269	VOCs	0B	6D	2023
HARRIS	TCEQ	REM	VCP	CLARK CLEANERS	2105	4529 FM 1960 RD W, HOUSTON	29.985518	-95.500275	VOCs, METALS	0B	6C	2023
HARRIS	TCEQ	REM	VCP	COMMERCIAL PROPERTY-6230 BINGLE RD	2486	6230 BINGLE RD, HOUSTON	29.857299	-95.487611	CHLORINATED SOLVENTS, PETROLEUM (BTEX)	0B	6C	2020
HARRIS	TCEQ	REM	VCP	CORROSION PROTECTION SERVICES	2703	340 W 26TH ST, HOUSTON	29.809722	-95.403055	CHLORINATED SOLVENTS	0B	6C	2021
HARRIS	TCEQ	REM	VCP	CRANE VALVE SERVICE	1691	3602 W 12TH ST, HOUSTON	29.7915	-95.4422	VOCs	0B	6D	2020
HARRIS	TCEQ	REM	VCP	CROCKETT OLIVER TRACT	1751	2580 SHEARN ST, HOUSTON	29.774495	-95.384773	CHLORINATED SOLVENTS, METALS, SVOCs, VOCs, TPH, PESTICIDES	0B	6D	2022
HARRIS	TCEQ	REM	VCP	CROWN SERVICES FACILITY	919	7715 KATY FWY, HOUSTON	29.78324432	-95.46890383	VOCs	0B	6C	2019
HARRIS	TCEQ	REM	VCP	DASHIELL	1216	1300 UNDERWOOD RD, DEER PARK	29.68472	-95.0875	CHLORINATED SOLVENTS	0B	6D	2020
HARRIS	TCEQ	REM	VCP	DIXIE ELECTRO PLATING	495	3001 ENGELKE ST, HOUSTON	29.75672571	-95.33914647	METALS	0B	6C	2020

TCEQ SFR-56-24 • Joint Groundwater Monitoring and Contamination Report, 2024

COUNTY	AGENCY	DIVISION	SECTION/ DISTRICT	FILE NAME	FILE NUMBER	LOCATION	LATITUDE	LONGITUDE	CONTAMINANTS	ESC	ASC	YEAR DELETED
HARRIS	TCEQ	REM	VCP	DOERNER INDUSTRIES	2873	3609 3611 3615 3617 3619 3621 W ALABAMA ST, HOUSTON	29.737319	-95.434963	CHLORINATED SOLVENTS	0B	6C	2020
HARRIS	TCEQ	REM	VCP	DOOR AND WINDOW MANUFACTURING	1672	1615 DART ST, HOUSTON	29.769956	-95.374303	CHLORINATED SOLVENTS	0B	6E	2022
HARRIS	TCEQ	REM	VCP	ELLIOTT VALVE	2153	5436 CLAY ST, HOUSTON	29.7331	-95.3174	CHLORINATED SOLVENTS	0B	6C	2020
HARRIS	TCEQ	REM	VCP	FABRICATION/ASSEMBLY	1525	9720 KATY FWY, HOUSTON	29.79	-95.53	CHLORINATED SOLVENTS, VOCs	0B	6D	2022
HARRIS	TCEQ	REM	VCP	FABRICATION/ASSEMBLY	1525	9720 KATY FWY, HOUSTON	29.7851	-95.5335	CHLORINATED SOLVENTS, VOCs	0B	6D	2019
HARRIS	TCEQ	REM	VCP	FELIX CENTER ON KIRBY	2627	5819 AND 5829 KIRBY DR, HOUSTON	29.719278	-95.418119	CHLORINATED SOLVENTS	0B	6D	2019
HARRIS	TCEQ	REM	VCP	FLOWSERVE	1910	2525 W BELLFORT AVE, HOUSTON	29.672496	-95.416925	VOCs, TPH, METALS	0B	6D	2021
HARRIS	TCEQ	REM	VCP	FORMER DELUXE CHECK PRINTERS	2962	3900 DACOMA ST, HOUSTON	29.81022575	-95.44966927	CHLORINATED SOLVENTS	0B	6C	2019
HARRIS	TCEQ	REM	VCP	FORMER HALLMARK CLEANERS	3033	4217 SAN FELIPE ST, HOUSTON	29.746388	-95.448888	CHLORINATED SOLVENTS	0B	6C	2020
HARRIS	TCEQ	REM	VCP	FORMER HOLLYFIELD CLEANERS	2985	1731 WESTHEIMER RD, HOUSTON	29.7425	-95.403611	TPH, VOCs	0B	6C	2020
HARRIS	TCEQ	REM	VCP	FORMER JOY TABERNACLE CHURCH PROPERTY	2729	4910 4912 4918 4922 4924 GRIGGS RD & 7 UNADDRESSED LOTS 0 GRACE LN, HOUSTON	29.699421	-95.341582	VOCs, CHLORINATED SOLVENTS	0B	6C	2021
HARRIS	TCEQ	REM	VCP	FORMER JOY TABERNACLE CHURCH PROPERTY	2729	4910 4912 4918 4922 4924 GRIGGS RD & 7 UNADDRESSED LOTS 0 GRACE LN, HOUSTON	29.699421	-95.341582	VOCs	0B	6C	2023
HARRIS	TCEQ	REM	VCP	FORMER MAPLEWOOD TEXACO	2902	9770 HILLCROFT ST, HOUSTON	29.673888	-95.493888	PETROLEUM (BTX)	0B	6D	2020
HARRIS	TCEQ	REM	VCP	FORMER PERFECTO CLEANERS	3068	2819 FANNIN ST AND 2800 SAN JACINTO ST, HOUSTON	29.743055	-95.373888	VOCs	0B	6C	2022
HARRIS	TCEQ	REM	VCP	FORMER STEWART AND STEVENSON HARRISBURG FACILITY	3014	4405 4409 4516 HARRISBURG BLVD AND 0 SUPER ST, HOUSTON	29.74360631	-95.33175169	VOCs, CHLORINATED SOLVENTS	0B	6C	2019
HARRIS	TCEQ	REM	VCP	FORMER SUNDOWN AUTO STORAGE	2835	4121 OSAGE ST, HOUSTON	29.719722	-95.525555	VOCs	0B	6C	2022
HARRIS	TCEQ	REM	VCP	FORMER UNOCAL CHEMICAL DISTRIBUTION -	669	7010 MYKAWA RD, HOUSTON	29.6833	-95.3167	CHLORINATED SOLVENTS	0B	6D	2022
HARRIS	TCEQ	REM	VCP	FORMER WILKE CHEMICAL WAREHOUSE	2988	3506 HARRISBURG BLVD 511 N YORK ST 515 YORK ST 3507 TEXAS ST 3509 TEXAS ST & 516 HUTCHESON ST, HOUSTON	29.747172	-95.340277	CHLORINATED SOLVENTS	0B	6C	2021
HARRIS	TCEQ	REM	VCP	FORMER WILSON STATIONERY AND PRINTING	3063	1701 COMMERCE ST, HOUSTON	29.760277	-95.353055	VOCs, CHLORINATED SOLVENTS	0B	6C	2022
HARRIS	TCEQ	REM	VCP	FORMER WIRE ROPE WAREHOUSE	2881	5532 HARVEY WILSON DR, HOUSTON	29.758333	-95.314444	METALS, VOCs	0B	6C	2021
HARRIS	TCEQ	REM	VCP	GEORGIA PACIFIC	1116	10120 HIRSCH RD, HOUSTON	29.85694	-95.31917	CHLORINATED SOLVENTS, PETROLEUM (BTX), METALS	0B	6C	2019
HARRIS	TCEQ	REM	VCP	HOLMES ROAD INCINERATOR	1452	3100 BELLFORT ST, HOUSTON	29.667056	-95.380537	METALS	0B	6C	2021
HARRIS	TCEQ	REM	VCP	INSULATION MFG	1387	1370 E 40TH ST, HOUSTON	29.819803	-95.381799	VOCs, TPH	0B	6C	2023
HARRIS	TCEQ	REM	VCP	INWOOD FOREST SHOPPING CENTER	3070	5700 W LITTLE YORK RD, HOUSTON	29.863806	-95.474109	CHLORINATED SOLVENTS, VOCs	0B	6D	2022
HARRIS	TCEQ	REM	VCP	KIRKSEY MACHINE	2817	3517 PINEMONT DR, HOUSTON	29.840555	-95.433611	VOCs, CHLORINATED SOLVENTS	0B	6C	2022
HARRIS	TCEQ	REM	VCP	KLEINWOOD SHOPPING CENTER	1514	7310 LOUETTA RD, SPRING	30.022608	-95.527437	CHLORINATED SOLVENTS	0B	6D	2022
HARRIS	TCEQ	REM	VCP	KOCH REFINING CHANNELVIEW TERM	574	16514 DE ZAVALLA RD STE A, CHANNELVIEW	29.7791	-95.1033	PETROLEUM (BTX), CHLORINATED SOLVENTS	0B	6C	2020
HARRIS	TCEQ	REM	VCP	KQUE RADIO TRANSMITTER SITE	498	315 N ENNIS ST, HOUSTON	29.757137	-95.339524	METALS	0B	6C	2022
HARRIS	TCEQ	REM	VCP	L K INDUSTRIES	2733	6952 LAWDALE ST, HOUSTON	29.719166	-95.300833	CHLORINATED SOLVENTS	0B	6C	2019
HARRIS	TCEQ	REM	VCP	LAKEWOOD FOREST SHOPPING CENTE	1076	21147 STATE HIGHWAY 249, HOUSTON	29.99816833	-95.58216665	CHLORINATED SOLVENTS	0B	6C	2020

TCEQ SFR-56-24 • Joint Groundwater Monitoring and Contamination Report, 2024

COUNTY	AGENCY	DIVISION	SECTION/ DISTRICT	FILE NAME	FILE NUMBER	LOCATION	LATITUDE	LONGITUDE	CONTAMINANTS	ESC	ASC	YEAR DELETED
HARRIS	TCEQ	REM	VCP	LITTON RESOURCES SYSTEMS	2117	3930 WESTHOLME DR, HOUSTON	29.723953	-95.513108	CHLORINATED SOLVENTS	0B	6C	2020
HARRIS	TCEQ	REM	VCP	LONE STAR INDUSTRIES	2068	8901 MANCHESTER ST, HOUSTON	29.721464	-95.269323	METALS, SVOCs, TPH, CHLORINATED SOLVENTS, VOCs	0B	6C	2023
HARRIS	TCEQ	REM	VCP	LOOP SHOPPING CENTER	207	9417 MAIN ST, HOUSTON	29.8432	-95.44	CHLORINATED SOLVENTS	0B	6C	2022
HARRIS	TCEQ	REM	VCP	LOOP SHOPPING CENTER	207	9417 MAIN ST, HOUSTON	29.8432	-95.44	CHLORINATED SOLVENTS	0B	6C	2021
HARRIS	TCEQ	REM	VCP	MAACO 2092	2823	1808 JACQUELYN DR, HOUSTON	29.803259	-95.48046	VOCs	0B	6C	2021
HARRIS	TCEQ	REM	VCP	MERCEDES NORTH HOUSTON	1533	13915 NORTH FWY, HOUSTON	29.96861	-95.42105	CHLORINATED SOLVENTS, METALS, VOCs, PETROLEUM (BTEX), TPH	0B	6D	2019
HARRIS	TCEQ	REM	VCP	MPI INTEREST	2334	8350 MOSLEY RD, HOUSTON	29.648325	-95.254362	CHLORINATED SOLVENTS	0B	6C	2019
HARRIS	TCEQ	REM	VCP	NORTH VELASCO ROAD PROPERTY L	334	709 N VELASCO ST, HOUSTON	29.75833	-95.3375	METALS	0B	6C	2022
HARRIS	TCEQ	REM	VCP	NORTHERN TRACT OF STELLA LINK SHOPPING CENTER	3006	4009-4035 S BRAESWOOD BLVD AND 8616-8688 STELLA LINK RD, HOUSTON	29.6888	-95.4406	TPH, VOCs	0B	6C	2023
HARRIS	TCEQ	REM	VCP	OAKITE PRODUCTS FACILITY	526	10100 HIRSCH RD, HOUSTON	29.85523277	-95.31941411	VOCs	0B	6C	2019
HARRIS	TCEQ	REM	VCP	OFFICE WAREHOUSE BUILDING	2710	2102-2314 EDWARDS ST EVEN S, HOUSTON	29.771241	-95.381316	CHLORINATED SOLVENTS	0B	6C	2019
HARRIS	TCEQ	REM	VCP	OLD KATY ROAD DRIVING RANGE	665	10400 KATY FWY, HOUSTON	29.8432	-95.44	CHLORINATED SOLVENTS	0B	6D	2021
HARRIS	TCEQ	REM	VCP	OLD KATY ROAD PROPERTY	191	10420 KATY FWY, HOUSTON	29.7861	-95.5542	CHLORINATED SOLVENTS	0B	6D	2021
HARRIS	TCEQ	REM	VCP	OLSHAN LUMBER COMPANY PROPERTY	2932	2611 COMMERCE ST 15 25 41 N LIVE OAK ALLEY 2420 2600 2714 CANAL ST 27 N DELANO ST, HOUSTON	29.755618	-95.344165	CHLORINATED SOLVENTS, METALS	0B	6C	2021
HARRIS	TCEQ	REM	VCP	PASADENA COURTHOUSE ANNEX	1954	816 W PASADENA FWY, PASADENA	29.6947	-95.2189	METALS, VOCs, CHLORINATED SOLVENTS, SVOCs	0B	6C	2020
HARRIS	TCEQ	REM	VCP	PEOPLES TRUST FEDERAL CREDIT UNION	2673	413 BASTROP ST, HOUSTON	29.754166	-95.35	SVOCs, METALS, CHLORINATED SOLVENTS, VOCs	0B	6D	2022
HARRIS	TCEQ	REM	VCP	PROLER PROPERTIES	1509	7501 LIBERTY RD, HOUSTON	29.800102	-95.29278	METALS	0B	6E	2023
HARRIS	TCEQ	REM	VCP	QUEST CHEMICAL	2091	12255 FM 529 RD, HOUSTON	29.8764	-95.5947	TPH, VOCs	0B	6C	2020
HARRIS	TCEQ	REM	VCP	REYNOLDS ALUMINUM HOUSTON CAN PLANT	2171	10000 NORTH LOOP E, HOUSTON	29.8114	-95.3553	VOCs	0B	6D	2022
HARRIS	TCEQ	REM	VCP	SANDVIK ROCK TOOLS FACILITY	837	8760 CLAY RD, HOUSTON	29.8333	-95.5106	CHLORINATED SOLVENTS, METALS, PETROLEUM (BTEX)	0B	6C	2020
HARRIS	TCEQ	REM	VCP	SCHLUMBERGER TECHNOLOGY	1848	7030 ARDMORE ST, HOUSTON	29.6958	-95.3786	CHLORINATED SOLVENTS	0B	6C	2020
HARRIS	TCEQ	REM	VCP	SERCEL FALLSTONE	1299	10502 FALLSTONE RD, HOUSTON	29.6594	-95.5631	CHLORINATED SOLVENTS	0B	6D	2020
HARRIS	TCEQ	REM	VCP	SMITH INDUSTRIES	275	8300 HEMPSTEAD RD, HOUSTON	29.78624102	-95.43438543	METALS, CHLORINATED SOLVENTS	0B	6D	2019
HARRIS	TCEQ	REM	VCP	SOUTH YARD SITE	2352	3206 HOLMES RD, HOUSTON	29.67540546	-95.3786083	CHLORINATED SOLVENTS	0B	6C	2019
HARRIS	TCEQ	REM	VCP	SOUTHERN TRACT OF STELLA LINK SHOPPING CENTER	3007	8700 - 8736 STELLA LINK RD, HOUSTON	29.6878	-95.4405	CHLORINATED SOLVENTS, TPH	0B	6D	2021
HARRIS	TCEQ	REM	VCP	STANDCO INDUSTRIES	2531	2701 CLINTON DR, HOUSTON	29.76525716	-95.34147172	CHLORINATED SOLVENTS	0B	6C	2019
HARRIS	TCEQ	REM	VCP	STANFORD DEVELOPMENT TRACT	2439	505 BASTROP ST, HOUSTON	29.753359	-95.350388	CHLORINATED SOLVENTS	0B	6C	2019
HARRIS	TCEQ	REM	VCP	TENNECO TECHNOLOGY CENTER	661	5510 S RICE AVE, HOUSTON	29.7233	-95.4703	METALS	0B	6D	2021
HARRIS	TCEQ	REM	VCP	THE COLUMNS APARTMENTS	2477	621 RICHEY ST, PASADENA	29.699746	-95.21833	VOCs	0B	6C	2019
HARRIS	TCEQ	REM	VCP	THERMO ELECTRON	531	411 JACKSON HILL ST, HOUSTON	29.765063	-95.402343	VOCs	0B	6C	2020
HARRIS	TCEQ	REM	VCP	TOWN SQUARE COPPERFIELD SHOPPING CENTER	883	8475 HIGHWAY 6 N, HOUSTON	29.9	-95.6333	CHLORINATED SOLVENTS, CHLORINATED SOLVENTS	0B	6C	2022
HARRIS	TCEQ	REM	VCP	TURCO PRODUCTS, INC.	709	1606 HENDERSON ST, HOUSTON	29.772534	-95.381081	METALS, TPH	0B	6C	2020
HARRIS	TCEQ	REM	VCP	UNITED RENTALS	2755	6800 DIXIE DR, HOUSTON	29.68022199	-95.30852882	VOCs	0B	6C	2019

TCEQ SFR-56-24 • Joint Groundwater Monitoring and Contamination Report, 2024

COUNTY	AGENCY	DIVISION	SECTION/ DISTRICT	FILE NAME	FILE NUMBER	LOCATION	LATITUDE	LONGITUDE	CONTAMINANTS	ESC	ASC	YEAR DELETED
HARRIS	TCEQ	REM	VCP	VACANT PARKING LOT	3030	102 DRENNAN ST, HOUSTON	29.749846	-95.33427	TPH, VOCS, PETROLEUM (BTX)	0B	6D	2022
HARRIS	TCEQ	REM	VCP	WEST BELT BUSINESS PARK	1637	10611 HARWIN DR, HOUSTON	29.716666	-95.55	VOCs	0B	6C	2020
HARRIS	TCEQ	REM	VCP	WIRE ROPE FABRICATION	1610	1902 FEDERAL RD, HOUSTON	29.7286	-95.2411	CHLORINATED SOLVENTS, VOCs, CHLORINATED SOLVENTS, VOCs	0B	6D	2022
HARRIS	TCEQ	REM	VCP	YALE STREET PROPERTY	2732	357 YALE ST, HOUSTON	29.777777	-95.399444	METALS	0B	6C	2020
HARRIS	TCEQ	WSD	PDW	ALBURY MANOR UTILITY COMPANY	G1012052A	1-11219 ALBURY PARK LN	30.06797981	-95.58856201	BENZENE, TOLUENE	2C	6C	2007
HARRIS	TCEQ	WSD	PDW	BAMMEL FOREST UTILITY COMPANY	G1010096A	1-16113 KUYKENDAHL	30.01099396	-95.46720123	PROPANE, BUTANES, PENTANE	2C	6C	2006
HARRIS	TCEQ	WSD	PDW	BAMMEL FOREST UTILITY COMPANY	G1010096B	2-16113 KUYKENDAHL	30.01088905	-95.46749878	PROPANE, BUTANE, ASSORTED GASES	2C	6C	2006
HARRIS	TCEQ	WSD	PDW	BW GRAYSON BUSINESS PARK	G1013562B	2 - 5916 E SAM HOUSTON	29.625192	-95.1787	CHLOROBENZENE, VINYL CHLORIDE	2C	6C	2023
HARRIS	TCEQ	WSD	PDW	CITY OF HOUSTON PUBLIC WORKS DEPT	G1010013SO	DIST 76 #1 - 12500 FRAZIER RIVER DR	29.90508333	-95.29553056	BENZENE	Z	6C	2005
HARRIS	TCEQ	WSD	PDW	CITY OF JACINTO CITY	G1010015B	4 10525 LA CROSS	29.77242088	-95.24201202	BENZENE		6C	2000
HARRIS	TCEQ	WSD	PDW	CITY OF TOMBALL	G1010026F	802 S PINE ST #2	30.09001923	-95.61508179	BUTANE, ISOBUTANE, CARBON DISULFIDE, ASSORTED GASES	2C	6C	2008
HARRIS	TCEQ	WSD	PDW	COILING TECHNOLOGIES INC	G1013214A	1 - 7777 WRIGHT RD	29.89006	-95.589684	CARBON TETRACHLORIDE, CHLOROFORM	2C	6C	2012
HARRIS	TCEQ	WSD	PDW	CYPRESS CREEK UTILITY DISTRICT	G1010430C	3 - GRAND RD / COPELAND	29.96595278	-95.57966389	GASES	2C	6C	2009
HARRIS	TCEQ	WSD	PDW	FINCH GYMNASTICS	G1012358A	WELL 1- 10903 TOWER OAK	29.9391	-95.58253611	CIS-1,2-DICHLOROETHENE; TETRACHLOROETHENE	3B	6E	2001
HARRIS	TCEQ	WSD	PDW	FOUNTAINHEAD MUNICIPAL UTIL DIST	G1010435B	2 12706 MIDDLESBROUGH	29.96647778	-95.49032778	BENZENE, ETHYL BENZENE, ALKANES, CYCLOHEXANES, CYCLOPROPANE, PROPANE, XYLENES		6E	2000
HARRIS	TCEQ	WSD	PDW	HARRIS COUNTY MUD 16	G1011705A	1-WALTERS & CORNERSTONE	29.98696899	-95.47943878	PROPANE, BUTANE, PENTANE	2D	6C	2002
HARRIS	TCEQ	WSD	PDW	HARRIS COUNTY MUD 233	G1012498A	16450 NORTHGATE FOREST	30.00846291	-95.47943115	BUTANES, HEXANES, PENTANES, PROPANE	2D	6C	2002
HARRIS	TCEQ	WSD	PDW	HARRIS COUNTY MUD 44	G1010718A	1-16200 TC JESTER	30.01263333	-95.49214167	PROPANE, BUTANE, PENTANES, HEXANES	2D	6C	2001
HARRIS	TCEQ	WSD	PDW	HARRIS COUNTY MUD 58	G1011704A	1-15703 BAMMEL VILLAGE	30.00244722	-95.46551944	PROPANE, BUTANE, PENTANES, HEXANES, HEXENE	2D	6C	2002
HARRIS	TCEQ	WSD	PDW	HARRIS COUNTY MUD 58	G1011704B	2-15602 KIPPERS LANE	30.00191111	-95.46625	MIXED GASES	2D	6C	2002
HARRIS	TCEQ	WSD	PDW	HARRIS COUNTY MUD NO 217	G1011983A	1-2535 SPEARS RD	29.96411389	-95.46200833	BENZENE, CYCLOHEXANE, METHYL CYCLOHEXANE, 2-METHYL PROPANE, 2-METHYL BUTANE, BUTANE		6C	2000
HARRIS	TCEQ	WSD	PDW	HCO FACILITY & PROPERTY MGMT	G1010799D	4-2340 ATASSOCITA	29.95708056	-95.22467778	BENZENE	2D	6C	2000
HARRIS	TCEQ	WSD	PDW	HCO MUD NO 150	G1011250C	3-11919 LOVELAND PASS	29.95908928	-95.46951294	BENZENE, BROMOMETHANE, BUTANE, CHLOROETHANE, CHLOROMETHANE, ETHYLBENZENE, HEXANES, HEPTANES, ISOBUTANE, METHYL CYCLOHEXANE, PENTANES, PROPANES, T		6E	2000

TCEQ SFR-56-24 • Joint Groundwater Monitoring and Contamination Report, 2024

COUNTY	AGENCY	DIVISION	SECTION/ DISTRICT	FILE NAME	FILE NUMBER	LOCATION	LATITUDE	LONGITUDE	CONTAMINANTS	ESC	ASC	YEAR DELETED
HARRIS	TCEQ	WSD	PDW	HCO MUD NO 150	G1011250D	4-12010 ANTOINE DR	29.95825958	-95.4814682	BENZENE, BROMOMETHANE, BUTANE, CHLOROETHANE, CHLOROME THANE, ETHYLBENZENE, HEXANES, HEPTANES, ISOBUTANE, METHYLCY CLOHEXANE , PENTANES, PROPANES, T		6E	2000
HARRIS	TCEQ	WSD	PDW	HCO MUD NO 304	G1012941A	1-12402 HAMILLCREST	29.96977997	-95.46227264	BENZENE, BUTANES, PENTANES, HEXANES, PROPANE		6E	2000
HARRIS	TCEQ	WSD	PDW	HEATHERLOCH MUD	G1010548B	2-END OF MARBLEGATE AT MA	29.99768066	-95.51580048	BTEX, PROPANES, BUTANES, PENTANES, HEXANES, HYDROCARBONS	3B	6E	2002
HARRIS	TCEQ	WSD	PDW	HEATHERLOCH MUNICIPAL UTILITY DISTRICT	G1010548B	2- AT DEADEND OF MARBLEGATE	29.99768066	-95.51580048	ETHYLBENZENE, TOLUENE, XYLENES, PROPANES, BUTANES, PENTANES, HEXANES, HYDROCARBONS	2D	6C	2000
HARRIS	TCEQ	WSD	PDW	HERON LAKES ESTATES	G1013089C	3-GOLF COURSE	29.93444	-95.53889	GASES	2C	6C	2010
HARRIS	TCEQ	WSD	PDW	HTTL CYPRESS CENTER	G1012252A	1-BEHIND SHOPPING CTR	29.94213611	-95.58379722	TETRACHLOROETHENE, CIS-1,2- DICHLOROETHENE, TOLUENE	2C	6C	2007
HARRIS	TCEQ	WSD	PDW	JONES COURT RETAIL CENTER	G1011702A	1-11528 JONES RD (END OF PARKING LOT)	29.94138889	-95.58444444	TETRACHLOROETHENE, CIS-1,2- DICHLOROETHENE	2C	6C	2007
HARRIS	TCEQ	WSD	PDW	KITZWOOD	G1011536A	1-END OF CAMELIA LN	30.04388809	-95.6736145	BENZENE, XYLENES, ETHYLBENZENE, CYCLOHEXANE, DICHLOROMETHANE, BROMOMETHANE		6E	2000
HARRIS	TCEQ	WSD	PDW	KLEIN SPRING MONTESSORI SCHOOL	G1013014A	1-18026 STRACK ROAD	30.03421974	-95.4895401	PENTANES, CYCLOHEXANES, BUTANES, HYDROCARBONS	2C	6C	2002
HARRIS	TCEQ	WSD	PDW	LAKE FOREST UTILITY DISTRICT	G1010494A	WELL 1-13815 CEDAR POINT	29.97950935	-95.60282898	BUTANE, PENTANE, PROPANE, ASSORTED GASES	2C	6C	2008
HARRIS	TCEQ	WSD	PDW	NORTHWEST HARRIS CNTY MUD 23	G1011746A	1- WICKSTONE & SABLE	29.9725	-95.48208333	PROPANES, BUTANES, PENTANES, HEXANES, PENTANOL, HEPTANOL, NONANOL	2C	6C	2000
HARRIS	TCEQ	WSD	PDW	NORTHWEST HARRIS COUNTY MUD 20	G1011998A	1-TERRACE OAKS / FM 1960	30.00065994	-95.48096466	BUTANE, ISOBUTANE, PROPANE, ASSORTED GASES	2C	6C	2008
HARRIS	TCEQ	WSD	PDW	NORTHWEST HARRIS COUNTY MUD 21	G1011744A	1-TREBORWAY	29.98908997	-95.48664093	PROPANES, BUTANES, PENTANES, HEXANES, CYCLOPENTANES, CYCLOHEXANES	2D	6C	2003
HARRIS	TCEQ	WSD	PDW	NORTHWEST HARRIS COUNTY MUD 23	G1011746A	1-WICKSTONE & SABLE	29.9725	-95.48208333	BENZENE, TOLUENE, PROPANES, BUTANES, PENTANES, HEXANES, PENTANOL, HEPTANOL, NONANOL	2C	6C	2004
HARRIS	TCEQ	WSD	PDW	NORTHWEST HCO MUD NO 22	G1011745A	1- NORTHVALE & TORREY	29.98423004	-95.48384857	BENZENE, BTEX, BUTANES, ETHYLBENZENE, HEXANES, PENTANES, PROPANES, XYLENE		6E	2000

TCEQ SFR-56-24 • Joint Groundwater Monitoring and Contamination Report, 2024

COUNTY	AGENCY	DIVISION	SECTION/ DISTRICT	FILE NAME	FILE NUMBER	LOCATION	LATITUDE	LONGITUDE	CONTAMINANTS	ESC	ASC	YEAR DELETED
HARRIS	TCEQ	WSD	PDW	POWDER MILL ESTATES	G1012986B	2-15506 BROWN ROAD	30.09745979	-95.6585083	BENZENE, BUTANES, HEXANES, PENTANES, PROPANES, TOLUENE		6E	2000
HARRIS	TCEQ	WSD	PDW	QUAIL OAK SUBDIVISION	G1013138B	2-2901 QUAIL OAK DR	29.96986008	-95.471138	NAPHTHALENE, ISOPROPYLBENZENE, TERT-BUTYLBENZENE, SEC-BUTYLBENZENE, ASST GASES	2C	6C	2008
HARRIS	TCEQ	WSD	PDW	QUAILWOOD WATER SYSTEM	G1011475A	1-2919 QUAILWOOD	29.96910278	-95.47089722	N-PROPYLBENZENE, ISOPROPYLBENZENE, ASSORTED GASES	2C	6C	2008
HARRIS	TCEQ	WSD	PDW	SALEM LUTHERAN SCHOOL	G1012745A	1-22607 LUTHER CHURCH RD	30.09141159	-95.67249298	BENZENE, TOLUENE, XYLENE, HEXANES, UNIDENTIFIED HYDROCARBONS		6C	2000
HARRIS	TCEQ	WSD	PDW	SPELL WELL MONTESSORI SCHOOL	G1012670A	1-17502 W STRACK DR	30.02750015	-95.48750305	BUTANES, PENTANES, HEXANES, UNIDENTIFIED	2C	6C	2000
HARRIS	TCEQ	WSD	PDW	TALLOWES MOBILE HOME PARK	G1010863B	2-MIDDLE OF MHP	29.90332031	-95.3650589	METOLACHLOR	2C	6C	2009
HARRIS	TCEQ	WSD	PDW	TEXAS MOLECULAR	G1012699A	1 - 2525 BATTLEGROUND RD	29.73676109	-95.09218597	MTBE	2C	6C	2009
HARRIS	TCEQ	WSD	PDW	THE MARKET AT MEYER PARK	G1013166A	1-FRONT OF STORE	30.01068687	-95.51519012	BENZENE; ETHYLBENZENE; XYLENES; 1,3,5- TRIMETHYLBENZENE; ISOPROPYLBENZENE; PROPANE; BUTANES; PENTANES; HEXANES; PENTENE	3B	6E	2002
HARRIS	TCEQ	WSD	PDW	THREE LAKES MUD NO 1	G1011908A	1	30.05166626	-95.59944153	BENZENE, CYCLOHEXANE, METHYL CYCLOHEXANE, METHYL CYCLOPENTANE, PROPANE, 2- METHYL BUTANE		6E	2000
HARRIS	TCEQ	WSD	PDW	TRAIL OF THE LAKES MUD	G1010617B	2-17314 WOODLAND HILLS	29.97482778	-95.21150278	BENZENE, ETHYLBENZENE, PROPANES, BUTANES, HEXANES		6C	2000
HARRIS	TCEQ	WSD	PDW	TREICHEL WOODS ESTATES	G1012397A	1-MIDDLE OF TREICHEL RD	30.08118057	-95.65709686	BENZENE, PROPANE, BUTANES, PENTANES, HEXANES, UNKNOWN	2D	6C	2001
HARRIS	TCEQ	WSD	PDW	VOPAK NORTH AMERICA INC	G1010580B	2-2759 BATTLEGROUND RD	29.73886667	-95.09040833	MTBE	2C	6C	2009
HARRIS	TCEQ	WSD	PDW	WARREN AUTO PARTS	G1012935A	1-10033 AIRLINE DR	29.902559	-95.401199	TRICHLOROETHENE, CIS- 1,2- DICHLOROETHENE	2D	6C	2000
HARRISON	TCEQ	REM	CA	TRW REDA PUMP MARSHALL	34132	3304 ROSBOROUGH SPRINGS RD, MARSHALL	32.51495	-94.37584	CHLORINATED SOLVENTS	4A	6D	2019
HARRISON	TCEQ	REM	CA	WITCO CHEMICAL CORP	30997	710 BUSSEY RD, MARSHALL	32.606944	-94.354166	ORGANIC CHEMICALS	3A,B	6D	2002
HARRISON	TCEQ	REM	VC	800 SOUTH WASHINGTON AVE	2323	800 S WASHINGTON AVE, MARSHALL	32.537848	-94.367752	METALS, SVOCs, TPH, VOCs	0B	6C	2018
HARRISON	TCEQ	REM	VC/VCP	MARSHALL POTTERY PLANT	629	1400 LAKE ST, MARSHALL	32.5575	-94.36194	TPH, SVOCs, VOCs	0	6C	2002
HASKELL	RRC	O&G	7B	PLAINS PIPELINE LP	OCF#2536	MCCAMEY RED RIVER (SAGERTON)	33.05	-99.944	TPH, BTEX, PSH	0	6C	2014
HASKELL	RRC	O&G		PLAINS PIPELINE (FORMERLY LINK ENERGY)	OCF#2172	MCCAMEY 10" LINE, 2.5 MI NE OF HASKELL	33.22	-99.69	CRUDE OIL IN GW	2	6C	2013
HASKELL	TCEQ	WAD	GPAT	TDA PESTICIDE SURVEY	2147407	WELL NO 21-47-407 (SAMPLES REP 1 & REP 2) "HASKELL 5"	33.305555	-99.987777	ATRAZINE	2D	6C	2006
HASKELL	TCEQ	WAD	GPAT	TDA PESTICIDE SURVEY	2150650	WELL NO 21-50-650 (SAMPLE REP 1) "HASKELL 2"	33.186111	-99.754722	DICAMBA	2D	6C	2006
HAYS	TCEQ	REM	VC	CHATLEFF CONTROLS	2124	900 W GOFORTH RD, BUDA	30.075833	-97.830833	CHLORINATED SOLVENTS	0B	6D	2018
HAYS	TCEQ	REM	VC/VCP	KYLE GASOLINE SERVICE STATION	1569	INTERSECTION IH-35 AND RM 150, KYLE	29.987777	-97.879722	VOCs, TPH		6C	2003
HAYS	TCEQ	WAD	GPAT	USGS FREON PLUME STUDY		1 WELL (67-09-111) AND 1 SPRING (67-01-801) IN HAYS COUNTY	29.89383014	-97.9302828	CCL3F (FREON)	1	6C	2006

TCEQ SFR-56-24 • Joint Groundwater Monitoring and Contamination Report, 2024

COUNTY	AGENCY	DIVISION	SECTION/ DISTRICT	FILE NAME	FILE NUMBER	LOCATION	LATITUDE	LONGITUDE	CONTAMINANTS	ESC	ASC	YEAR DELETED
HENDERSON	TCEQ	REM	SF	HARVEY INDUSTRIES INC	FILED BY SITE NAME	SW CORNER OF THE INTERSECECTION OF FM 2495 & HWY 31, ATHENS	32.21	-95.83	CADMIUM	1A,2B,3C, 4N, 5B	6C	2010
HENDERSON	TCEQ	REM	SSDAP	COUNTY ROAD 3507 GW PLUME	FILED BY SITE NAME	13740 CR 3507	32.347222	-95.712501	BENZENE	5B	6C	2022
HENDERSON	TCEQ	REM	VC	SEISMIC ENERGY PRODUCTS	2525	518 PROGRESS WAY, ATHENS	32.209128	-95.812658	VOCS	0B	6C	2017
HENDERSON	TCEQ	WSD	PDW	BETHEL ASH WSC - BETHEL PLANT	G1070034B	2 - OTT, FM 1803 / CR 3507	32.339344	-95.719158	BENZENE	2C	6C	2016
HIDALGO	RRC	O&G	4	FORMER SHELL GAS WELL (1401 N. 16TH ST. MCALLEN)	OCP#5159	SHELL EXPLORATION AND PRODUCTION COMPANY	26.217723	-98.235077	CHLORIDE, TDS, AS	0	6C	2019
HIDALGO	RRC	O&G	4	FORMER SHELL GAS WELL (1401 N. 16TH ST. MCALLEN)	OCP#5159	SHELL EXPLORATION AND PRODUCTION COMPANY	26.217723	-98.235077	CHLORIDE, TDS, AS	0	6C	2018
HIDALGO	RRC	O&G	4	PENITAS COMPRESSOR STATION	OCP#4931	ENTERPRISE PRODUCTS	26.2316	-98.4592	BENZENE	0	6C	2016
HIDALGO	RRC	O&G	4	WARD FACILITY	OCP#4398	OCCIDENTAL (FORMERLY SHELL EXPLORATION & PRODUCTION)	26.202556	-98.205483	TPH, BTEX	0	6C	2019
HIDALGO	TCEQ	REM	CA	GUARANTY FEDERAL BANK PROPERTY	T0514	1802 N JACKSON RD, PHARR	26.214427	-98.201545	METALS	1B	6C	2002
HIDALGO	TCEQ	REM	CA	M-I SWACO FACILITY	T3280	12303 VICKINGSBURG DR, EDINBURG	26.4125773	-98.12087062	TPH	1A	6C	2018
HIDALGO	TCEQ	REM	CA	SCHLUMBERGER TECHNOLOGY MISSION WELL SERVICES	33568	1005 N GLASSCOCK RD, MISSION	26.212549	-98.294374	TPH, VOCS, METALS	3B	6D	2018
HIDALGO	TCEQ	REM	CA	WAL-MART STORE 93549	T2055	NORTHWEST CORNER OF TRENTON & FM 2061 A MCCOLL RD, EDINBURG	26.2678	-98.2045	SVOCS	0A	6C	2023
HIDALGO	TCEQ	REM	VC	FORMER AZIZ STORE #31	2528	1301 SOUTH CAGE BOULEVARD, PHARR	26.180259	-98.185941	NITRATE, AMMONIA	0B	6D	2015
HIDALGO	TCEQ	REM	VC/VCP	ANGLO IRON AND METAL COMPANY - MCALLEN	196	2 SOUTH 21ST STREET, MCALLEN	26.20278	-98.23778	TPH, TOTAL METALS, PCB	0	6C	2000
HIDALGO	TCEQ	REM	VC/VCP	CLARK KNAPP MOTOR COMPANY	1107	801 WEST BUSINESS 83, MCALLEN	26.196382	-98.193892	TPH, METALS	0	6C	2002
HIDALGO	TCEQ	REM	VC/VCP	KNAPP- SHERRILL DONNA - TAORMINA SITE	360	307 SOUTH 12TH STREET, DONNA	26.16722	-98.04389	BTEX, TPH, METALS	0	6C	2000
HIDALGO	TCEQ	REM	VCP	ADOBE REFINERY	1657	ABANDONED REFINERY NO ADDRESS 0.5 MILES NORTH OF HIGHWAY 107 ON FM 493, LA BLANCA	26.298333	-98.455555	METALS, CHLORINATED SOLVENTS	0B	6C	2021
HIDALGO	TCEQ	WPD	MSW	C & T LANDFILL (PRE-SUBTITLE D AND SUBTITLE D)	MSW00151A	S SIDE OF FM 1017, 4.0 MI W OF INT US 281 AND FM 1017, NW OF EDINBURG	26.57999992	-98.18000031			6C	2023
HILL	TCEQ	WPD	MSW	ITASCA LANDFILL	MSW00241C	APPROXIMATELY 0.8 MILES N	32.2	-97.11667	MW-4: VOCS (ACETONE)	2B	6C	2010
HOCKLEY	RRC	O&G	8A	RATLIFF SITE	OCP#5118	CHEVRON USA INC.	33.4237	-102.4731	CHLORIDE	0	6C	2022
HOCKLEY	TCEQ	WSD	PDW	CITY OF ANTON	G1100001G	7-W 9TH & IGOE	33.81620407	-102.1615219	TETRACHLOROETHENE	2D	6C	2002
HOCKLEY	TCEQ	WSD	PDW	CITY OF LEVELLAND	G1100002B	6-210 AVE G	33.59089661	-102.3771744	BENZENE, 1,2- DICHLOROETHANE	2D	6C	2003
HOCKLEY	TCEQ	WSD	PDW	CITY OF SUNDOWN	G1100003A	1-PUMP STATION 1	33.45267868	-102.486763	1,2- DICHLOROETHANE		6C	2000
HOCKLEY	TCEQ	WSD	PDW	FRIENDS CONVENIENCE STORE #215	G1100035A	1 SW CORNER OF PROPERTY	33.80749893	-102.1661148	BTEX, METHYL-TERT- BUTYL-ETHER		6D	2000
HOCKLEY	TCEQ	WSD	PDW	FRIENDS CONVENIENCE STORE #215	G1100035A	WELL 1 (G1100035A) - NW CORNER OF US HWY 84 AND TX HWY 597	33.807499	-102.166115	BTEX, METHYL-TERT- BUTYL-ETHER	2D	6C	1998
HOCKLEY	TCEQ	WSD	PDW	OCCIDENTAL PERMIAN MALLET PLANT	G1100039A	1 - S SIDE OF PLANT	33.459214	-102.561778	BENZENE	2C	6C	2021
HOOD	TCEQ	WSD	PDW	CITY OF GRANBURY	G1110001AJ	HEWLETT PARK - 656 E BRIDGE ST	32.443611	-97.778611	MTBE	2C	6C	2020
HOOD	TCEQ	WSD	PDW	MESA GRANDE WSC	G1110018B	163 BARCELONA	32.47449112	-97.77877045	PROPANE, BUTANE, PENTANE, ISOBUTANE, METHYL-BUTANE	2D	6C	2004
HOOD	TCEQ	WSD	PDW	SUNSET CANYON WATER MOORE ESTATES	G1110102A	1 - RANDY CT PS	32.50154444	-97.82093333	SIMAZINE, METOLACHLOR	2C	6C	2009

TCEQ SFR-56-24 • Joint Groundwater Monitoring and Contamination Report, 2024

COUNTY	AGENCY	DIVISION	SECTION/ DISTRICT	FILE NAME	FILE NUMBER	LOCATION	LATITUDE	LONGITUDE	CONTAMINANTS	ESC	ASC	YEAR DELETED
HOPKINS	TCEQ	REM	VC/BSA	CANNON CRAFT COMPANY	G011	109 MIDDLE STREET, SULPHUR SPRINGS	33.145019	-95.597859	VOCS, CHLORINATED SOLVENTS		6C	2004
HOUSTON	RRC	O&G	6	BRUTON STATION	OCF#4060	CHEVRON ENVIRONMENTAL MANAGEMENT COMPANY	31.0702	-95.6425	BENZENE	0	6C	2016
HOUSTON	RRC	O&G	6	FORMER NAVARRO CROSSING SALTWATER STATION	OCF#3598	EXXONMOBIL ENVIRONMENTAL AND PROPERTY SOLUTIONS COMPANY	31.439696	-95.693506	BENZENE, PSH, AS	0	6C	2022
HOUSTON	TCEQ	REM	CA	EASTHAM LANDFILL	70070	2665 PRISON ROAD 1, LOVELADY	30.978251	-95.632018	PESTICIDES, HERBICIDES	1B	6D	2018
HOWARD	RRC	O&G	8	ATOFINA PETROCHEMICALS INC	OCF#1834	IATAN REED "C," PL ROW	32.306	-101.435	TPH	0	6C	2006
HOWARD	RRC	O&G	8	AUBREY LANKFORD COMPLAINT	19207	6 MILES NW OF LUTHER	32.477973	-101.53652	NACL	1C	6C	1995
HOWARD	RRC	O&G	8	HUBERT ROWDEN COMPLAINT	26512	SOUTHEAST OF COAHOMA	32.260745	-101.276383	CRUDE OIL	1C	6C	2006
HOWARD	RRC	O&G	8	MCGREGOR ROAD FORMER PUMP STATION	OCF#2048	ONEOK (FORMERLY CHEVRON PIPE LINE COMPANY)	32.26028	-101.2761	TPH, BTEX, PSH	1C	6C	2021
HOWARD	TCEQ	REM	CA	SID RICHARDSON CARBON BIG SPRING FACILITY	30890	1211 N MIDWAY RD, BIG SPRING	32.27446	-101.40482	VOCS	0A	6C	2022
HOWARD	TCEQ	REM	CA	WEBB AIR FORCE BASE BIG SPRING	T1618	I-20 AND HWY 87, BIG SPRING	32.3062	-101.4345	METALS	0A	6C	2020
HOWARD	TCEQ	REM	VCIOF	BIG SPRING MEDICAL OFFICE	1123	910 S MAIN ST, BIG SPRING	32.24594	-101.473559	PCE, TCE		6D	2019
HOWARD	TCEQ	WAD	GPAT	TDA PESTICIDE SURVEY	2835906	WELL NO 28-35-906 (SAMPLE REP 1) "HOWARD 9"	32.398056	-101.663333	BROMACIL, ARSENIC	2D	6C	2006
HOWARD	TCEQ	WAD	GPAT	TDA PESTICIDE SURVEY		KNOTT AREA #1; 13 WELLS IN HOWARD COUNTY (28-35-805, 806, 807, 808, 811, 812, 818, 819, 903, 904, & 907; 28-43-204 & 301)	32.383	-101.6891	ARSENIC	2D	6C	2017
HOWARD	TCEQ	WPD	MSW	CITY OF BIG SPRING LANDFILL	MSW00288A	IN CITY LIMITS SE OF IH 20 AND FM 700 INTERSECTION	32.26083	-101.42083	MW-5, 6, 7, 10 - 14: VOCS (ETHYLBENZENE; BENZENE; 1,2-DCA; CIS-1,2-DICHLOROETHYLENE)		6C	2013
HOWARD	TCEQ	WSD	PDW	SID RICHARDSON CARBON CO	G1140032J	17-EASON	32.27847672	-101.3735046	TETRACHLOROETHENE	2C	6C	2007
HUNT	TCEQ	REM	VC	MCDONALDS GREENVILLE	2794	4705 MOULTON ST, GREENVILLE	33.1215348	-96.0984092	METALS	0B	6C	2017
HUNT	TCEQ	REM	VC/VCP	FINA "GREENVILLE" TERMINAL #1755	452	I-30 AND FM 1903, CADDO MILLS	33.041378	-96.179727	TPH, VOCS, SVOCs	0	6C	2001
HUNT	TCEQ	REM	VC/VCP	WALKER MCDONALD MANUFACTURING INC	245	7101 INTERSTATE HIGHWAY 30, GREENVILLE	33.08889	-96.10444	METALS, VOCS	0	6C	2000
HUNT	TCEQ	REM	VCP	SHERWOOD MEDICAL	592	400 MAPLE ST, COMMERCE	33.2369	-95.8653	VOCS	0B	6C	2020
HUNT	TCEQ	WPD	MSW	REPUBLIC MALOY LANDFILL	MSW01195A	2811 FM 1568 CAMPBELL TX 75422 2239	33.174167	-95.870833	MW-2: VOCS (1,1-DICHLOROETHANE; CIS-1,2-DICHLOROETHYLENE; TRICHLOROETHYLENE)		6C	2013
HUTCHINSON	RRC	O&G	10	PANHANDLE FIELD COMPRESSOR NO. 06	VCP#40014	PIONEER NATURAL RESOURCES USA, INC	35.6322	-101.6203	TPH, BTEX, PSH	0	6C	2022
HUTCHINSON	RRC	O&G	10	RANGER GATHERING CORP (CANADIAN RIVER SITE)		1 MILE E OF LAKE MEREDITH REC	35.707	-101.528	NAT GAS CONDENSATE	2	6C	2002
HUTCHINSON	RRC	O&G	10	SANFORD COMPRESSOR STATION	OCF#1891	EL PASO CORP	35.6956	-101.5375	TPH, BTEX	0	6C	2016
HUTCHINSON	RRC	O&G		SANFORD STATION	OCF#1091	PANHANDLE PRODUCING COMPANY/MUSTANG	35.6985	-101.5358	TPH, BENZENE	0	6C	2017
HUTCHINSON	TCEQ	REM	CA	DOWELL SCHLUMBERGER BORGER	33597	424 LOCUST ST, BORGER	35.66242095	-101.3856665	VOCS, TPH	3C	6D	2018
HUTCHINSON	TCEQ	WPD	IHW	CONOCO-PHILLIPS	IHW50078	2 MI NORTH OF BORGER TX ON STATE SPUR 119 N	35.6925	-101.37056	TOTAL ORGANIC CARBON	2B	6C	2010
IRION	RRC	O&G	7C	BP AMOCO PIPELINE COMPANY	7C-7492	10 MILES NORTH OF MERTZON	31.404	-100.817	HYDROCARBON	0	6C	2003
IRION	RRC	O&G	7C	CONOCO INC	OCF#1166	25 MILES SOUTH OF STERLING CITY	31.474	-100.99	HYDROCARBON	0	6C	2003
IRION	RRC	O&G	7C	DAMRON & BROWN (STEVE STEVENS RANCH)	7C# 2260	20 MILES NE OF MERTZON	31.517833	-100.769333	HYDROCARBONS	1C	6C	2006

TCEQ SFR-56-24 • Joint Groundwater Monitoring and Contamination Report, 2024

COUNTY	AGENCY	DIVISION	SECTION/ DISTRICT	FILE NAME	FILE NUMBER	LOCATION	LATITUDE	LONGITUDE	CONTAMINANTS	ESC	ASC	YEAR DELETED
IRION	RRC	O&G	7C	HARLIN	7C-2105	2.4 MILES SE OF MERTZON	31.235117	-100.80215	HYDROCARBONS/HIGHCH O	1C	6C	2001
JACK	RRC	O&G	9	BRYSON COMPRESSOR STATION - TEXAS UTILITIES FUEL CO	OCP#09-1698	4 MILES SOUTH OF BRYSON, BRYSON COMP STA	33.104	-98.385	TRIETHYLENE GLYC	0	6C	2005
JACK	TCEQ	REM	CA	M-1 DRILLING FLUIDS	36596	535 DEPOT ST, JACKSBORO	33.208333	-98.1625	METALS	2B	6C	2023
JACKSON	RRC	O&G	2	ALCOA		FRANCITAS GAS COMPRESSOR STATION	28.956	-96.579	CONDENSATE	0	6C	2003
JACKSON	RRC	O&G	2	LEE HAMONS		2 MILES SW OF GANADO	29.023	-96.54	BRINE (CL, TDS)	1D	6C	1998
JACKSON	TCEQ	WSD	PDW	JACKSON COUNTY WCID 2	G1200004A	2-S END OF GARCITAS ST	28.81926346	-96.61443329	ASSORTED GASES	2C	6C	2006
JASPER	RRC	O&G		REGENCY FIELD SERVICES, FORMERLY EAGLE ROCK ENERGY (FORMERLY DEFS)	OCP#1183	BROOKELAND GAS PLANT - GROUNDWATER CONTAMINATION SITE	31.06	-93.96	BTEX	0	6C	2015
JEFFERSON	RRC	O&G	3	BC VENTURES		GUINN LEASE NO 12006	29.884	-94.169	LNAPL (CRUDE OIL)	1B	6C	2003
JEFFERSON	RRC	O&G		FANNETT STATION	OCP#4851	ENTERPRISE PRODUCTS OPERATING, LLC	29.888474	-94.276382	TPH, BTEX	0	6C	2017
JEFFERSON	TCEQ	REM	CA	320 COLLEGE STREET BEAUMONT TX	T3265	320 COLLEGE ST, BEAUMONT	30.080216	-94.095819	METALS	1B	6C	2018
JEFFERSON	TCEQ	REM	CA	BROWNING FERRIS INDUSTRIES CHEMICAL SERVICES	39021	W PT ARTHUR RD, PORT ARTHUR	29.9516	-94.0433	SVOCs, VOCs	2A	6D	2020
JEFFERSON	TCEQ	REM	CA	ENTERPRISE PRODUCTS	T3102	800 DORSEY ST, PORT ARTHUR	29.911462	-94.009292	OTHER	2A	6C	2018
JEFFERSON	TCEQ	REM	CA	FLINT HILLS RESOURCES PORT ARTHUR FACILITY	89230	4241 SAVANNAH AVE # GATE24, PORT ARTHUR	29.901388	-93.969444	TPH, PETROLEUM (BTEX)	0A	6C	2018
JEFFERSON	TCEQ	REM	CA	GROENDYKE TRANSPORT	30854	4510 WASHINGTON BLVD, BEAUMONT	30.05608	-94.141769	VOCs	0A	6C	2020
JEFFERSON	TCEQ	REM	CA	HUNTSMAN PETROCHEMICAL PORT ARTHUR PLANT	31907	4241 SAVANNAH AVE # GATE24, PORT ARTHUR	29.897655	-93.958769	TPH	3A	6C	2017
JEFFERSON	TCEQ	REM	CA	PORT DRUM PORT ARTHUR	31377	237 W 9TH ST, PORT ARTHUR	29.8716	-93.9448	VOCs, METALS	0A	6D	2018
JEFFERSON	TCEQ	REM	CA	PPG INDUSTRIES BEAUMONT	30583	3510 GULF STATES RD, BEAUMONT	30.0603293	-94.0585036	OTHER	0A	6D	2018
JEFFERSON	TCEQ	REM	CA	TEPPCO BEAUMONT TERMINAL	38022	3275 AMOCO ROAD EXTENSION, NEDERLAND	30.01072152	-94.05727685	PETROLEUM (BTEX)	0A	6D	2018
JEFFERSON	TCEQ	REM	CA	UNITED STATES COAST GUARD STATION SABINE	69528	7034 S 1ST ST, SABINE PASS	29.728388	-93.871152	VOCs	0B	6C	2018
JEFFERSON	TCEQ	REM	DCRP	JEFFERSON CLEANERS	DC0031	1901 JEFFERSON DRIVE, PORT ARTHUR	29.92007005	-93.91160398	CHLORINATED SOLVENTS	5B	6C	2021
JEFFERSON	TCEQ	REM	SF	STATE MARINE OF PORT ARTHUR	FILED BY SITE NAME	OLD YACHT CLUB ROAD AKA OLAD FERRY ROAD, PORT ARTHUR	29.95833	-93.866667	PENTACHLOROPHENOL, ARSENIC, BARIUM, LEAD, MANGANESE, ANTIMONY, BERYLLIUM, SILVER, THALLIUM	5A, 2B&D	6D	2008
JEFFERSON	TCEQ	REM	VC	PROPOSED CHICK-FIL-A RESTAURANT 3312	2683	3825 COLLEGE STREET, BEAUMONT	30.068	-94.133	POLYCYCLIC AROMATIC HYDROCARBONS	0B	6C	2015
JEFFERSON	TCEQ	REM	VC	WESTMONT SHOPPING CENTER	2277	6460 PHELAN BLVD, BEAUMONT	30.077756	-94.170358	CHLORINATED SOLVENTS, METALS, PCBS, TPH, VOCs	0B	6D	2018
JEFFERSON	TCEQ	REM	VCP	CAROTEX FACILITY	2848	1500 INTRAL COAST RD, PORT ARTHUR	29.97073621	-93.8606728	CHLORINATED SOLVENTS, METALS, TPH, VOCs	0B	6C	2020
JEFFERSON	TCEQ	REM	VCP	TRINITY INDUSTRIES	1942	850 PINE ST, BEAUMONT	30.088055	-94.088611	PAHS	0B	6E	2019
JEFFERSON	TCEQ	WPD	IHW	UNOCAL	IHW50157	HWY 366 AT HWY 347, NEDERLAND	29.9936	-93.9875		2B	6C	2008
JEFFERSON	TCEQ	WPD	MSW	CITY OF PORT ARTHUR LANDFILL	MSW01815A	N OF HIGHWAY 73 2 MILES W	29.87	-94.07	MW-2: 1,1-DCE; CIS-1,2- DCE, TRICHLOROETHENE, TETRACHLOROETHENE	2B	6C	2010
JIM WELLS	RRC	O&G	4	SEELIGSON MOBIL GAS PLANT	OCP#1555	EXXONMOBIL ENVIRONMENTAL AND PROPERTY SOLUTIONS COMPANY	27.410189	-98.113107	TPH, BTEX, PSH, OTHER METALS	0	6C	2023
JIM WELLS	RRC	O&G		KOCH	OCP#2201	FORMER SEELIGSON TRUNK STATION #1	27.4053	-98.0958	BTEX, TPH, PSH	0	6C	2012

TCEQ SFR-56-24 • Joint Groundwater Monitoring and Contamination Report, 2024

COUNTY	AGENCY	DIVISION	SECTION/ DISTRICT	FILE NAME	FILE NUMBER	LOCATION	LATITUDE	LONGITUDE	CONTAMINANTS	ESC	ASC	YEAR DELETED
JIM WELLS	TCEQ	REM	CA	DOWELL SCHLUMBERGER ALICE	33569	1126 S FLOURNOY RD, ALICE	27.737398	-98.043225	PETROLEUM (BTX), CHLORINATED SOLVENTS, VOCs	0A	6C	2023
JIM WELLS	TCEQ	REM	VC/VCP	BOWEN TOOLS FACILITY - ALICE	691	124 EAST COMMERCE, ALICE	27.76667	-98.06667	TPH	0	6C	2002
JIM WELLS	TCEQ	REM	VCIO	CHICKEN EXPRESS	1082	1217 E MAIN ST, ALICE	27.75433477	-98.060367	BENZENE, CUMENE (ISOPROPYLBENZENE), ETHYL BENZENE, TOLUENE, TPH, TX1005, >C12-C28, XYLENES, TPH, TX1005, C6-C12		6C	2018
JIM WELLS	TCEQ	REM	VCIO	CHICKEN EXPRESS	1155	1217 E MAIN ST, ALICE	27.754365	-98.060385	TPH, TX1005, >C12-C28, XYLENES, TOLUENE, TPH, TX1005, C6-C12, CUMENE (ISOPROPYLBENZENE), BENZENE, ETHYL BENZENE		6C	2020
JOHNSON	TCEQ	REM	DCRP	ABC CLEANERS	DC0245	321 NW RENFRO ST, BURLESON	32.54562953	-97.32855776	CHLORINATED SOLVENTS	5B	6C	2018
JOHNSON	TCEQ	REM	DCRP	BARKERS COMET CLEANERS	DC0048	676 SW WILSHIRE BLVD, BURLESON, TX	32.3425	-97.3525	CHLORINATED SOLVENTS	5B	6C	2011
JOHNSON	TCEQ	REM	VC	GOEX INTERNATIONAL, INC.	393	423 W VAUGHN RD, CLEBURNE	32.402777	-97.396944	PETROLEUM (BTX), TPH	0B	6C	2017
JOHNSON	TCEQ	REM	VC/VCP	ATSF RAILYARD CAR PAINTING AREA	1275	101 PARK STREET, CLEBURNE	32.356442	-97.380398			6DE	2002
JOHNSON	TCEQ	REM	VC/VCP	GUNDERSON LEASE PROPERTY/A TSF RAILYARD	386	101 PARK STREET, CLEBURNE	32.3583	-97.3833	METALS, VOCs, SVOCs, TPH		6C	2002
JONES	RRC	O&G	7B	TREY EXPLORATION	7B-4587	1.5 MILES NW OF HAMLIN	32.902	-100.142	NACL	1C	6C	1995
JONES	RRC	O&G		PRIDE REFINING	OCF#2044	EARLES PROPERTY, 4 MI NE OF ANSON	32.8636	-99.8167	CRUDE OIL IN GW	2	6C	2010
KARNES	RRC	O&G	2	OPIELA COMPLAINT	OCF#4975	BLACKBRUSH OIL AND GAS, LLC	29.02712	-97.85914	CHLORIDE	1C	6C	2022
KENDALL	TCEQ	WSD	PDW	JAMES AVERY CRAFTSMAN INC	G1300017A	1 S E SIDE OF FACILITY	29.98749924	-98.90055847	1,1,1- TCA, 1,1- TCE, TETRACHLOROETHENE		6C	2000
KENT	TCEQ	WSD	PDW	CITY OF JAYTON	G1320001A	1-KENT CO GOLF COURSE-3 M	33.245012	-100.621331	PERCHLORATE	2D	6C	2003
KERR	TCEQ	WPD	MSW	CITY OF KERRVILLE LANDFILL (PRE-SUBTITLE D AND SUBTITLE D)	MSW01506B	3315 LOOP 534 APPROXIMATELY 2.5 MILES SE OF INTERSECTION STATE HIGHWAY 27 AND STATE HIGHWAY 16	30.03000069	-99.09999847			6C	2023
KERR	TCEQ	WSD	PDW	CENTER POINT - TAYLOR SYSTEM	G1330010B	2-BEHIND LOVES STORE	29.94416618	-99.03749847	TETRACHLOROETHENE		6E	2000
KERR	TCEQ	WSD	PDW	CENTER POINT TAYLOR SYSTEM	G1330010A	1 - KELLY ST	29.94333267	-99.03555298	MTBE	2C	6C	2006
KERR	TCEQ	WSD	PDW	LOMA VISTA WATER SYSTEM	G1330041C	6 - RIM ROCK	30.0356102	-99.14942932	MTBE	2C	6C	2009
KERR	TCEQ	WSD	PDW	ROYAL OAKS WATER	G1330013B	WELL 2-IN WOODS N OF PLANT	30.02436111	-99.14536111	MTBE	2C	6C	2002
KLEBERG	RRC	O&G		EXXONMOBIL	OCF#2183	KING RANCH- SANTA GERTRUDIS CREEK #1	27.5335	-97.95533	BTEX	1C	6C	2012
KLEBERG	RRC	O&G		KOCH PIPELINE (EXXON, COASTAL STATES)	OCF#1348	LAT 27.5321 LONG -97.9571 (SH 141 & SANTA GERTRUDIS CRK)	27.5321	-97.9571	BTEX	0	6C	2008
KLEBERG	TCEQ	WPD	MSW	CITY OF KINGSVILLE LANDFILL	MSW00235B	1.7 MILES SE OF KINGSVILLE 1.5 MILES N OF INTERSECTION FM 2619 AND FM 1118	27.44583	-97.82	MW-28: BARIUM; MW-13, 28: ARSENIC; MW-28: VOCs (BENZENE; ETHYLBENZENE)		6C	2013
KNOX	TCEQ	WAD	GPAT	TDA PESTICIDE SURVEY	2134102	WELL NO 21-34-102 (SAMPLE 4761-91-030) "KNOX 36"	33.47	-99.842778	PROMETON	2D	6C	2006
KNOX	TCEQ	WAD	GPAT	TDA PESTICIDE SURVEY	2134104	WELL NO 21-34-104 (SAMPLES REP 1 & REP 2) "KNOX 7"	33.469999	-99.836666	ATRAZINE	2D	6C	2005
KNOX	TCEQ	WAD	GPAT	TDA PESTICIDE SURVEY	2134213	WELL NO 21-34-213 (SAMPLE 4761-91-005) "KNOX 35"	33.467778	-99.820278	PROMETON	2D	6C	2006
KNOX	TCEQ	WAD	GPAT	TDA PESTICIDE SURVEY	2134220	WELL NO 21-34-220 (SAMPLES REP 1 & REP 2) "KNOX 21"	33.470278	-99.833611	PROMETON	2D	6C	2006
KNOX	TCEQ	WAD	GPAT	TDA PESTICIDE SURVEY	2134225	WELL NO 21-34-225 (SAMPLES REP 1 & REP 2) "KNOX 5"	33.473056	-99.811944	PROMETON	2D	6C	2006

TCEQ SFR-56-24 • Joint Groundwater Monitoring and Contamination Report, 2024

COUNTY	AGENCY	DIVISION	SECTION/ DISTRICT	FILE NAME	FILE NUMBER	LOCATION	LATITUDE	LONGITUDE	CONTAMINANTS	ESC	ASC	YEAR DELETED
KNOX	TCEQ	WAD	GPAT	TDA PESTICIDE SURVEY	2134402	WELL NO 21-34-402 (SAMPLE 4761-91-038) "KNOX 53"	33.445	-99.834722	PROMETON	2D	6C	2006
KNOX	TCEQ	WAD	GPAT	TDA PESTICIDE SURVEY	2134403	WELL NO 21-34-403 (SAMPLE 4761-91-037) "KNOX 52"	33.444444	-99.834722	PROMETON	2D	6C	2006
KNOX	TCEQ	WAD	GPAT	TDA PESTICIDE SURVEY	2134516	WELL NO 21-34-516 (SAMPLE 4761-91-012) "KNOX 41"	33.436388	-99.813055	PROMETON	2D	6C	2006
KNOX	TCEQ	WAD	GPAT	TDA PESTICIDE SURVEY	2134522	WELL NO 21-34-522 (SAMPLES REP 1 & REP 2) "KNOX 1"	33.436389	-99.813056	PROMETON	2D	6C	2006
KNOX	TCEQ	WAD	GPAT	TDA PESTICIDE SURVEY	2134547	WELL NO 21-34-547 (SAMPLE 4761-91-025) "KNOX 4"	33.439167	-99.805556	PROMETON	2D	6C	2006
KNOX	TCEQ	WAD	GPAT	TDA PESTICIDE SURVEY	2134548	WELL NO 21-34-548 (SAMPLE 4761-91-027) "KNOX 43"	33.442499	-99.818333	PROPAZINE, ATRAZINE	2D	6C	2006
KNOX	TCEQ	WAD	GPAT	TDA PESTICIDE SURVEY	2134549	WELL NO 21-34-549 (SAMPLE 4761-91-044) "KNOX 58"	33.453333	-99.813056	ATRAZINE	2D	6C	2006
KNOX	TCEQ	WAD	GPAT	TDA PESTICIDE SURVEY	2134550	WELL NO 21-34-550 (SAMPLE 4761-91-043) "KNOX 64"	33.456111	-99.8225	PROMETON	2D	6C	2006
KNOX	TCEQ	WAD	GPAT	TDA PESTICIDE SURVEY	2134647	WELL NO 21-34-647 (SAMPLE 4761-91-026) "KNOX 55"	33.457222	-99.789722	PROMETON	2D	6C	2006
KNOX	TCEQ	WAD	GPAT	TDA PESTICIDE SURVEY	2134854	WELL NO 21-34-854 (SAMPLE 0686-91-019) "KNOX 59"	33.407778	-99.821667	PROMETON	2D	6C	2006
LA SALLE	RRC	O&G	1	ARN EF TANK BATTERY	OCP#5025	SILVERBOW RESOURCES OPERATING, LLC FORMERLY SWIFT ENERGY OPERATING, LLC	28.264583	-99.296083	BENZENE	1B	6C	2022
LAMAR	TCEQ	WPD	MSW	PARIS LANDFILL	MSW01454B	4.4 MILES N OF PARIS TEXAS CITY LIMITS ON US HIGHWAY 271	33.78	-95.56	MW-13: VOCs (1,2-DICHLOROETHYLENE)	2B	6C	2007
LAMAR	TCEQ	WPD	MSW	PARIS LANDFILL (PRE-SUBTITLE D AND SUBTITLE D)	MSW01454B	4.4 MI N OF PARIS CITY LIMITS ON US HWY 271 33900 CR, POWDERLY 75473	33.7755	-95.535	MW-12, 24: VOCs (1,1-DICHLOROETHANE)	2B	6C	2014
LAMB	TCEQ	WAD	GPAT	HIGH PLAINS UWCD NO 1 SAMPLING PROGRAM	1054205	WELL NO 10-54-205 (SAMPLE 279-3-8)	34.234722	-102.314167		1D,1B	6C	2006
LAMB	TCEQ	WSD	PDW	CITY OF EARTH	G1400002B	2 - 3RD / DATE	34.236857	-102.406579	ETHYLENE DIBROMIDE	2C	6C	2013
LAMB	TCEQ	WSD	PDW	CITY OF EARTH	G1400002B	2-3RD & DATE	34.236875	-102.406525	CARBON TETRACHLORIDE		6C	2000
LAVACA	RRC	O&G		AEP GAS MARKETING LP	OCP#1055	FRANKS #1 FIELD DEHYDRATOR	29.12	-96.98	BTEX	0	6C	2013
LAVACA	RRC	O&G		ENERGY TRANSFER COMPANY (FORMERLY HPL/AEP/ENRON)	OCP#1253	DAGG 1 FIELD DEHYDRATOR	29.13	-96.99	BTEX	0	6C	2015
LAVACA	TCEQ	WSD	PDW	CITY OF HALLETTSVILLE	G1430001D	8-NORTH RIDGE ST	29.45249939	-96.93638611	BENZENE	Z	6C	2005
LEON	TCEQ	REM	VC	KEITHS FARM & FUEL	2491	7480 FM 39 S, FLYNN	31.15113413	-96.12598828	METALS	0B	6C	2018
LIBERTY	TCEQ	REM	VC	COX ROAD LANDFILL	1922	ONE MILE NORTH OF FM 1413 ON CR 491, DAYTON	29.97218714	-94.9427008	METALS, VOCs, PCBS, PESTICIDES	0B	6E	2018
LIBERTY	TCEQ	REM	VC/VCP	ALLIED TUBE & CONDUIT, LIBERTY FACILITY	247	FM 3361, LIBERTY	30.1844	-94.7991	TPH, LEAD, METALS, PCBS	0	6D	2000
LIBERTY	TCEQ	WSD	PDW	TARKINGTON SUD	G1460055B	2 - 685 CR 2234, CLEVELAND	30.32736	-94.982269	BENZENE, XYLENE	2C	6C	2020
LIMESTONE	RRC	O&G	5	ARCO OIL AND GAS INC	OCP#1137	TEAGUE COMPRESSOR STATION	31.546	-96.581	BTEX	0	6C	2007
LIMESTONE	TCEQ	WPD	MSW	MEXIA LANDFILL	MSW01558A	SW OF MEXIA W ADJACENT TO COUNTY ROAD 460 1.2 MILE E SE STATE HIGHWAY 14 AND FM 2705	31.61	-96.5		2B	6C	2008
LIPSCOMB	RRC	O&G	10	NORTHERN NATURAL GAS	OCP#3106	LIPSCOMB COMPRESSOR STATION NO 1	36.32924	-100.528	BTEX, TPH	0	6C	2013
LIVE OAK	RRC	O&G	2	CLAYTON YARD	OCP#1859	KINDER MORGAN TEXAS PIPELINE, LP	28.32056	-98.27556	TPH, BTEX, CHLORIDE	0	6C	2022
LIVE OAK	RRC	O&G	2	FORMER NUECES RIVER GAS PROCESSING PLANT	OCP#1133	BP FORMERLY ARCO OIL & GAS CO	28.3411	-98.1225	TPH, BTEX, PSH	0	6C	2016
LIVE OAK	RRC	O&G	2	GEORGE WEST SCRUBBER STATION	OCP#4397	ENERGY TRANSFER COMPANY	28.3403	-98.123	TPH, BTEX	0	6C	2016

TCEQ SFR-56-24 • Joint Groundwater Monitoring and Contamination Report, 2024

COUNTY	AGENCY	DIVISION	SECTION/ DISTRICT	FILE NAME	FILE NUMBER	LOCATION	LATITUDE	LONGITUDE	CONTAMINANTS	ESC	ASC	YEAR DELETED
LIVE OAK	TCEQ	REM	VCIOF	500 NUECES STREET	992	500 NUECES ST, GEORGE WEST	28.331388	-98.116111	TPH, TX1005, >C12-C28, MTBE		6C	2019
LLANO	TCEQ	WSD	PDW	VILLAGE AT KINGSLAND, THE	G1500100B	2	30.65916634	-98.44472504	TRICHLOROETHENE, TETRACHLOROETHENE, CIS 1,2-DICHLOROETHENE		6D	2000
LOVING	RRC	O&G	8	OASIS PIPELINE CO		TEXACO DAM	31.85	-103.58	DPH IN GW	0	6C	2002
LUBBOCK	RRC	O&G	8A	CITY OF LUBBOCK	8A-0690	1 MILE NORTH OF LUBBOCK	33.599	-101.845	NACL	2	6C	1998
LUBBOCK	TCEQ	REM	CA	CITY OF LUBBOCK FIRE TRAINING ACADEMY	62058	102 MUNICIPAL DR, LUBBOCK	33.6098	-101.8197	TPH	2A	6C	2018
LUBBOCK	TCEQ	REM	SSDAP	COUNTY ROAD 2850 AND COUNTY ROAD 6540 GROUND WATER (CABANISS RENTALS)	FILED BY SITE NAME	5405 E COUNTY ROAD 6540	33.600372	-101.755358	1,1-DICHLOROETHENE	1A&B, 2C, 5A	6C	2010
LUBBOCK	TCEQ	REM	VC	TEXAS INSTRUMENTS - PORTION OF LUBBOCK SITE	920	2301 N UNIVERSITY AVE, LUBBOCK	33.628333	-101.878888	CHLORINATED SOLVENTS	0B	6C	2018
LUBBOCK	TCEQ	REM	VCIOF	DRURY SOUTHWEST PROPOSED HOTEL	1129	405 W UNIVERSITY AVE 2401 4TH ST 406 AVE X, LUBBOCK	33.592003	-101.869371	XYLENES, TOLUENE, MTBE, BENZENE, ETHYL BENZENE		6C	2019
LUBBOCK	TCEQ	WAD	GPAT	COOP TNRCC/TWDB	2326611	WELL NO 23-26-611 (SAMPLE NO 2326611) (2326611)[CITY OF LUBBOCK / LAS, #5]	33.562222	-101.782778	ATRAZINE	1B	6C	2006
LUBBOCK	TCEQ	WAD	GPAT	HIGH PLAINS UWCD NO 1 SAMPLING PROGRAM	2327904	WELL NO 23-27-904 (SAMPLE 303-1-3)	33.531944	-101.649444	DIURON	1D,1B	6C	2006
LUBBOCK	TCEQ	WSD	PDW	114TH STREET MOBILE HOME PARK	G1520067A	1-CENTER OF MHP	33.49139023	-101.8588867	TETRACHLOROETHENE		6C	2000
LUBBOCK	TCEQ	WSD	PDW	CABANISS RENTALS	G1520257B	WELL 2	33.6002	-101.7543	1,1-DICHLOROETHENE	2C	6C	2007
LUBBOCK	TCEQ	WSD	PDW	CENTRAL FREIGHT LINES	G1520231A	1-NE SIDE AT TERMINAL	33.51845556	-101.8359	PROMETON	Z	6C	2001
LUBBOCK	TCEQ	WSD	PDW	CHRISTIAN LIFE CENTER	G1520219A	1 - S OF WORSHIP CENTER	33.625549	-101.780518	1,1-DCE	2C	6C	2019
LUBBOCK	TCEQ	WSD	PDW	CITY OF SHALLOWATER	G1520003A	1-7TH & TEXAS	33.6883316	-101.9950028	1,2 DICHLOROETHANE, ETHYLENEDIBROMIDE		6E	2000
LUBBOCK	TCEQ	WSD	PDW	COUNTRY SQUIRE MHP 1	G1520142B	WELL 2-SE OF MHP	33.475375	-101.8489778	1,2-DICHLOROBENZENE	2C	6C	2007
LUBBOCK	TCEQ	WSD	PDW	COUNTRY SQUIRE MHP 1	G1520142B	EP002 W/ WELL 2-SE OF MHP	33.475375	-101.8489778	BROMACIL	2D	6C	2002
LUBBOCK	TCEQ	WSD	PDW	FORT JACKSON MOBILE ESTATES	G1520064A	1-SE CORNER OF MHP	33.48844147	-101.8706741	BROMACIL, PROMETON	2C	6C	2000
LUBBOCK	TCEQ	WSD	PDW	FRANKLIN ESTATES SOUTH	G1520080B	1-S OF RAYNOE DOOR CO	33.61688614	-101.768158	PROMETON	2D	6C	2000
LUBBOCK	TCEQ	WSD	PDW	FRANKLIN ESTATES SOUTH	G1520080H	7-SOUTH OF MHP	33.61769722	-101.7617639	TETRACHLOROETHENE		6C	2000
LUBBOCK	TCEQ	WSD	PDW	IDALOU CITY OF	G1520001D	4-W6TH & HICKORY	33.66270065	-101.6916428	1,1-DICHLOROETHENE, 1,1,1-TRICHLOROETHANE, TRICHLOROETHENE	Z	6E	1995
LUBBOCK	TCEQ	WSD	PDW	KELSO WATER SYSTEM INC 3	G1520080C	3-IN ALLEY	33.61898422	-101.7647324	TETRACHLOROETHENE	2D	6C	2004
LUBBOCK	TCEQ	WSD	PDW	KELSO WATER SYSTEM INC 3	G1520080E	4-OPPOSITE OSBURN HOUSE	33.61931992	-101.7640533	TETRACHLOROETHENE	2D	6C	2004
LUBBOCK	TCEQ	WSD	PDW	LIBERTY CO-OP GIN	G1520111A	1	33.6930542	-101.7649994	BTEX		6D	2000
LUBBOCK	TCEQ	WSD	PDW	MANAGED CARE CENTER FOR ADDICTIVE AND OT	G1520241A	1 - 150' N OF KITCHEN	33.617168	-102.009888	TRICHLOROETHYLENE	2C	6C	2013
LUBBOCK	TCEQ	WSD	PDW	MANAGED CARE CENTER FOR ADDICTIVE AND OT	G1520241B	2 -150' W OF 1	33.616901	-102.011002	TRICHLOROETHYLENE	2C	6C	2013
LUBBOCK	TCEQ	WSD	PDW	STAHL NO 1	G1520116A	1-CENTER OF AREA SERVED	33.59052658	-101.7513199	TETRACHLOROETHENE	X	6D	2003
LUBBOCK	TCEQ	WSD	PDW	TAYLORS PETROLEUM CO 61	G1520229A	1 - SE CORNER OF PROPERTY	33.47652778	-101.8453646	BENZENE	2C	6C	2007
LUBBOCK	TCEQ	WSD	PDW	TEXIN ENTERPRISES WATER SYSTEM	G1520211A	1-W SIDE OF SUBDIVISION	33.49465179	-101.7359085	MTBE	2D	6C	2003
LYNN	TCEQ	WAD	GPAT	TDA PESTICIDE SURVEY	2456601	WELL NO 24-56-601 (SAMPLES REP 1, REP 2) "LYNN 1"	33.169444	-102.040833	PICLORAM	2D	6C	2006
LYNN	TCEQ	WSD	PDW	CITY OF NEW HOME	G1530004A	1-300FT N OF PUMP STATION	33.32574844	-101.910347	BENZENE	Z	6C	2005
LYNN	TCEQ	WSD	PDW	CITY OF NEW HOME	G1530004B	2-N END OF PS YARD	33.32508087	-101.9105835	BENZENE	Z	6C	2005
LYNN	TCEQ	WSD	PDW	CITY OF WILSON	G1530003C	4-NORTH OF GIN YARD	33.31857	-101.723789	CARBONTETRACHLORIDE		6E	2000
MADISON	RRC	O&G	3	MADISONVILLE STATION	OCF#4063	CHEVRON PIPELINE COMPANY	30.9767	-95.8539	BENZENE	0	6C	2016
MARTIN	RRC	O&G	8	PERM BASIN UNDERGR WATER DIST COMPL	25051	5 MILES SE OF TARZAN	32.25211	-101.915885	NACL	1C	6C	1998
MARTIN	RRC	O&G	8	SCHARBAUER RANCH 6" CRUDE OIL PIPELINE RELEASE SITE	OCF#4818	ASHLAND, INC.	32.295928	-102.1374	TPH, BENZENE, PSH	0	6C	2018

TCEQ SFR-56-24 • Joint Groundwater Monitoring and Contamination Report, 2024

COUNTY	AGENCY	DIVISION	SECTION/ DISTRICT	FILE NAME	FILE NUMBER	LOCATION	LATITUDE	LONGITUDE	CONTAMINANTS	ESC	ASC	YEAR DELETED
MARTIN	TCEQ	WAD	GPAT	PERMIAN BASIN (MARTIN CO) UWCD SAMPLING PROGRAM	2841201	WELL NO 28-41-201 (SAMPLE GW 01919)	32.335278	-101.939445	HEPTACHLOR EPOXIDE	1D,1B	6C	2017
MARTIN	TCEQ	WAD	GPAT	TDA PESTICIDE SURVEY	2835701	WELL NO 28-35-701 (NO SAMPLE NO GIVEN) "MARTIN 3"	32.383056	-101.728333	TRICLOPYR, ARSENIC	2D	6C	2006
MARTIN	TCEQ	WAD	GPAT	TDA PESTICIDE SURVEY		KNOTT AREA #2; 10 WELLS IN MARTIN COUNTY (28-34-701; 28-35-503, 504, 505, 804, 813, & 814; 28-42-301; 28-43- 202 & 203)	32.387	-101.8438	ARSENIC	2D	6C	2017
MARTIN	TCEQ	WSD	PDW	GRADY INDEPENDENT SCHOOL DISTRICT	G1590007A	A-1	32.30863611	-101.9291778	MTBE		6C	2000
MATAGORDA	RRC	O&G	3	ANDERSON COMPLAINT	44625	1.5 MILES SOUTH OF CLEMVILLE	28.974	-96.143	SODIUM CHLORIDE	1C	6C	2006
MATAGORDA	RRC	O&G	3	HENRY SEIFERT COMPLAINT	30011	7 MILES NW OF MARKHAM	29.031	-96.147	NACL, TDS	1C	6C	2006
MATAGORDA	TCEQ	WSD	PDW	CITY OF BAY CITY	G1610001F	10 - GRACE ST / MOORE AVE	28.992349	-95.977799	BENZENE	2C	6C	2016
MAVERICK	TCEQ	REM	VC/IOP	RANCHO MERCADO GROCERY STORE	66	2323 MAIN STREET, EAGLE PASS	28.70917	-100.48306	BTEX	0	6D	2000
MCCULLOCH	TCEQ	REM	CA	FORMER CITY OF BRADY POWER PLANT	84607	900 W 1ST ST, BRADY	31.13472996	-99.3421108	SVOCs, TPH	3B	6D	2020
MCLENNAN	TCEQ	REM	CA	BRAZOS PLACE	T3340	522 S UNIVERSITY PARKS DR, WACO	31.55639	-97.12209306	METALS	2A	6C	2018
MCLENNAN	TCEQ	REM	CA	CITGO PETROLEUM WACO TERMINAL	31960	1600 S LOOP DR, WACO	31.562581	-97.099672	PETROLEUM (BTEX), VOCs	0A	6D	2021
MCLENNAN	TCEQ	REM	CA	CITY OF WACO SANITARY SEWER LINE EXTENSION	T3468	2600 BLOCK OF UNIVERSITY PARK DR, WACO	31.549033	-97.161268	METALS	1A	6C	2020
MCLENNAN	TCEQ	REM	CA	MAACO AUTO PAINTING & BODYWORK	66190	1010 FRANKLIN AVE, WACO	31.5516153	-97.1358035		2A	6C	2017
MCLENNAN	TCEQ	REM	CA	MAGELLAN PIPELINE	T3241	HWY 6 NEAR WACO, WACO	31.547039	-97.037784	TPH	2B	6C	2020
MCLENNAN	TCEQ	REM	VC	1212 LASALLE AVENUE	2378	1212 LASALLE AVENUE, WACO	31.533817	-97.118911	VOCs, VOCs,CHLORINATED SOLVENTS, PESTICIDES	0B	6C	2015
MCLENNAN	TCEQ	REM	VC	WACO RIVERFRONT PROPERTY	2818	414 S UNIVERSITY PARKS DR, WACO	31.55761693	-97.12421044	METALS	0B	6C	2017
MCLENNAN	TCEQ	REM	VC/VCP	19.58 ACRE TRACT, BLOCKER ADDITION	573	UNIVERSITY PARKS DR. AND LASALLE AVENUE, WACO	31.5	-97.125	METHANE	0	6C	2000
MCLENNAN	TCEQ	REM	VC/VCP	IDEAL WOOD	515	2400 MARY STREET, WACO	31.538975	-97.14723	TPH, WOOD PRESERVATIVE	0	6D	2000
MCLENNAN	TCEQ	REM	VC/VCP	MARATHON POWER TECHNOLOGIES	839	8301 IMPERIAL DRIVE, WACO	31.49167	-97.20833	METALS, VOCs, SVOCs		6C	2002
MCLENNAN	TCEQ	REM	VC/VCP	PACKLESS METAL HOSE, INC	341	8401 IMPERIAL DRIVE, WACO	31.491944	-97.208055	METALS	0	6C	2000
MCLENNAN	TCEQ	REM	VC/VCP	Y-INN BBQ	685	155 NORTH LEAGUE RANCH ROAD, WACO	31.630253	-97.022653	TPH, BTEX	0	6C	2001
MCLENNAN	TCEQ	WPD	MSW	LACY-LAKEVIEW RECYCLING AND DISPOSAL FACILITY (PRE- SUBTITLE D AND SUBTITLE D)	MSW01646A	0.6 MILES SOUTH AND SE OF INTERSECTION OF US HIGHWAY 84 AND SELBY LANE	31.605556	-97.056944			6C	2015
MCMULLEN	TCEQ	WSD	PDW	CHOKE CANYON WATER SYSTEM	G1490025A	HORTON	28.443611	-98.508057	BENZENE, BROMOMETHANE, BUTANE, CHLOROETHANE, CHLOROMETHANE, INDANS, HYDROCARBONS C11-C24 (20 PKS), ISOBUTANE, PENTANE, PROPANE, TOLUENE	2D	6C	1999

TCEQ SFR-56-24 • Joint Groundwater Monitoring and Contamination Report, 2024

COUNTY	AGENCY	DIVISION	SECTION/ DISTRICT	FILE NAME	FILE NUMBER	LOCATION	LATITUDE	LONGITUDE	CONTAMINANTS	ESC	ASC	YEAR DELETED
MCMULLEN	TCEQ	WSD	PDW	CHOKE CANYON WATER SYSTEM	G1490025C	WOODWARD / E OF HWY 72	28.44583321	-98.39805603	BENZENE, BROMOMETHANE, BUTANE, CHLOROETHANE, CHLOROMETHANE, INDANS, HYDROCARBONS C11-C24 (20 PKS), ISOBUTANE, PENTANE, PROPANE, TOLUENE	2D	6C	2000
MEDINA	RRC	O&G		KOCH MIDSTREAM SERVICES	OCP#3431	SOUTH LYTLE STATION	29.21	-98.84	LNAPL	0	6C	2013
MIDLAND	RRC	O&G	8	ADA OLIVAS COMPLAINT	44788	MIDLAND EAST	32.02078	-102.020189	CRUDE OIL IN GW	1C	6C	2004
MIDLAND	RRC	O&G	8	DORA ROBERTS 6" SITE	OCP#4282	PLAINS PIPELINE L.P.	31.8235	-102.2529	TPH, BENZENE, PSH	0	6C	2016
MIDLAND	RRC	O&G	8	MIDLAND TANK FARM- CHEVRON	OCP#08-1098	3 MILES EAST OF MIDLAND	32.01361	-102.0175	HC IN GW, MONITORING	0	6C	2002
MIDLAND	RRC	O&G	8	PLAINS MARKETING LP	OCP#1983	FLOYD STATION	31.87972	-101.8136	TPH, BENZENE	0	6C	2014
MIDLAND	RRC	O&G	8	SHELL PIPELINE LP	OCP#1075	3 MILES EAST OF MIDLAND	32.001	-102.024	PSH IN GW	2D	6C	2004
MIDLAND	RRC	O&G	8	TODD ROAD LEAK SITE/KNIFFEN ESTATES	OCP#1277	PLAINS MARKETING (FORMERLY LINK) ORIGINALLY TEXAS NEW MEXICO PIPE LINE	32.0525	-102.0453	TPH	1C	6C	2016
MIDLAND	RRC	O&G		MIDLAND TANK FARM	OCP#1098	CHEVRON ENVIRONMENTAL REMEDATION (FORMERLY UNOCAL)	32.01361	-102.0175	TPH	0	6C	2017
MIDLAND	TCEQ	ENF	ENF	RED SNAPPER REAMERS	39508	2700 WEST FRANCIS, MIDLAND	31.976957	-102.097847	DICHLOROETHANE, CHLOROFORM, CARBONTETRA	2B	6C	2000
MIDLAND	TCEQ	REM	CA	DIAMONDBACK ENERGY RLEASE SITE	T3214	FM 1788 S AND LOOP 40, MIDLAND	31.938488	-102.226955	PETROLEUM (BTEx)	1B	6C	2020
MIDLAND	TCEQ	REM	CA	EQUILON PIPELINE MIDLAND	82835	1301 S COUNTY ROAD 1150, MIDLAND	32.015	-102.013333	PETROLEUM (BTEx)	0A	6D	2022
MIDLAND	TCEQ	REM	CA	WAL MART, 96704	T1954	I-20/RANKIN HWY, MIDLAND	31.974889	-102.070358	TPH, BTEx, METALS	0A	6C	2006
MIDLAND	TCEQ	REM	VC	600 BLOCK WEST WALL STREET	2564	600 BLOCK WEST WALL STREET, MIDLAND	31.997768	-102.07846	VOCS, TPH	0B	6D	2015
MIDLAND	TCEQ	REM	VC/VCP	SMITH INTERNATIONAL / DRILLING COMPLEX	433	3100 GARDEN CITY HIGHWAY, MIDLAND	31.983586	-102.043456	CHLORINATED SOLVENTS	0	6E	1999
MIDLAND	TCEQ	WSD	PDW	JOHNS MOBILE HOME PARK	G1650043A	1-N OF PARK	31.95524025	-102.0842972	1,1- DICHLOROETHENE	Z	6C	2001
MIDLAND	TCEQ	WSD	PDW	MIDESSA OILPATCH RV PARK	G1650029A	1 100 FT SW OF PARK	31.90623889	-102.2345972	1,1-DICHLOROETHENE, TETRACHLOROETHENE, TRICHLOROETHENE, 1,1- DICHLOROETHANE	2C	6C	2006
MIDLAND	TCEQ	WSD	PDW	MIDESSA OILPATCH RV PARK	G1650029B	2 MIDDLE OF PARK	31.90743889	-102.2340722	1,1-DICHLOROETHENE, CIS-1,2- DICHLOROETHENE, TETRACHLOROETHENE, TRICHLOROETHENE, 1,1- DICHLOROETHANE	2C	6C	2006
MIDLAND	TCEQ	WSD	PDW	MIDLAND INTERNATIONAL AIRPORT	G1650002H	14-7300FT NNW OF TANK	31.95531389	-102.2206139	TETRACHLOROETHENE, 1,1- DICHLOROETHENE		6C	2000
MIDLAND	TCEQ	WSD	PDW	STEWART CABLE	G1650126B	2 - WIRE SHOP	31.965847	-102.088369	1,1-DICHLOROETHYLENE, CIS-1,2- DICHLOROETHYLENE, TRICHLOROETHYLENE	2C	6C	2012
MIDLAND	TCEQ	WSD	PDW	WESTGATE MOBILE HOME PARK	G1650047E	5-NORTH OF 4	31.9505558	-102.1316681	TRICHLOROETHENE	2D	6C	2000
MILAM	TCEQ	REM	CA	SANDOW STEAM ELECRIC STATION	88209	3986 CHARLES MARTIN HALL RD, ROCKDALE	30.566419	-97.06379	PETROLEUM (BTEx)	0A	6D	2022
MILAM	TCEQ	REM	VC/VCP	WALLED LAKE DOOR FACILITY	463	1201 INDUSTRIAL BOULEVARD, CAMERON	30.875	-96.98361	HYDROCARBONS, CHLORINATED SOLVENTS	0	6C	1999
MILAM	TCEQ	WSD	PDW	MINERVA WSC	G1660010B	2-0.25 MI E OF 1 - PLANT	30.76016	-96.98175	GASES	2C	6C	2010
MILLS	TCEQ	WSD	PDW	MULLIN ISD	G1670013A	WELL 1 BEHIND ADMIN BLDG	31.55577222	-98.67093333	BROMACIL	X	6E	2001
MITCHELL	RRC	O&G	8	NORTH WESTBROOK UNIT SEEP	OCP#4445	ENERVEST OPERATING LLC	32.4288	-101.0232	BENZENE, TDS	0	6C	2016
MITCHELL	TCEQ	REM	CA	DOWELL SCHLUMBERGER ENVIRONMENTAL	33589	STATE HWY 208 S, COLORADO CITY	32.38477281	-100.8397645	METALS, PETROLEUM (BTEx), VOCS, TPH	3B	6D	2018

TCEQ SFR-56-24 • Joint Groundwater Monitoring and Contamination Report, 2024

COUNTY	AGENCY	DIVISION	SECTION/ DISTRICT	FILE NAME	FILE NUMBER	LOCATION	LATITUDE	LONGITUDE	CONTAMINANTS	ESC	ASC	YEAR DELETED
MITCHELL	TCEQ	REM	SF	ROGERS DELINTED COTTONSEED COMPANY - COLORADO CITY	SUP142	NEAR THE INTERSECTION OF IH 20 AND STATE HWY 208, COLORADO CITY	32.411728	-100.866794	ALUMINUM, ARSENIC, BARIUM, MANGANESE	5B	6C	2016
MONTAGUE	RRC	O&G	9	KOCH PLANT - PAINE RANCH	OCP#1519	2 MILES WEST OF NOCONA	33.787	-97.762	CRUDE OIL	2	6C	2006
MONTAGUE	RRC	O&G		TEPPCO - BOWIE STATION	OCP#2028	BOWIE STATION, 1 MI WEST OF BOWIE	33.5632	-97.8701	CRUDE OIL IN GW	0	6C	2012
MONTAGUE	TCEQ	REM	VCP	PAUL NELSON BOWIE SITE	2896	0.4 MI NW OF INTERSECTION OF UPPER MONTAGUE RD AND DORMAN RD, BOWIE	33.639914	-97.802829	METALS, TPH, VOCS	0B	6D	2020
MONTGOMERY	RRC	O&G	3	BISHOP TRACT, BRINE RELEASE	OCP#4294/VC P#14014	GEOSOUTHERN ENERGY CORP.	30.114859	-95.447053	TPH, BTEX, CHLORIDES, PSH	0	6C	2021
MONTGOMERY	RRC	O&G	3	BP AMERICA PRODUCTION COMPANY	OCP#5162	FORMER BENDER FIELD PRODUCTION FACILITY	30.134299	-95.433707	BENZENE, CHLORIDE, PASH, LEAD, ARSENIC	0	6C	2023
MONTGOMERY	RRC	O&G	3	CONROE GAS PLANT	OCP#1192	SOUTHCROSS ENERGY, LLC (FORMERLY CROSSTEX ENERGY, DEFS, UPR)	30.2793	-95.3658	TPH, BENZENE, VOCS, PSH	0	6C	2018
MONTGOMERY	RRC	O&G	3	FORMER CENTRAL TANK BATTERY - BISHOP TRACT	VCP#14015	S.V. TEXAS	30.112586	-95.443579	TPH, PSH	0	6C	2021
MONTGOMERY	RRC	O&G	3	JOHN PATTERSON COMPLAINT	14305	4 1/2 MILES SSE OF CONROE	30.251	-95.431	NACL	1C	6C	1994
MONTGOMERY	RRC	O&G	3	LINCOLN NAT RES (FORMERLY ASHBY JAMES LEASE)	VCP#40005	LATITUDE 30.2247 LONGITUDE -95.3414 (NAD83)	30.2247	-95.3414	CL	1B	6D	2006
MONTGOMERY	RRC	O&G		COCKFIELD TRACT	OCP#2450	DENBURY RESOURCES (FORMERLY EXXONMOBIL CONROE UNIT)	30.2271	-95.3897	BENZENE, CHLORIDE	0	6C	2017
MONTGOMERY	RRC	O&G		CONROE SITE #1	OCP#1515	EAST OF SANDY BRANCH, SE OF CONROE	30.26111111	-95.39888889	PSH, TPH, BTEX	1A	6C	2012
MONTGOMERY	RRC	O&G		KEYSTONE NATURAL RESOURCES INC	VCP#3-60010	GULF COAST ROAD, CONROE	30.2258	-95.3525	CHLORIDE, BENZENE, ARSENIC	0	6C	2010
MONTGOMERY	RRC	O&G		WAPITI ENERGY LLC	OCP#2563	RE SMITH LEASE, 6 MI SE FROM CONROE	30.2258	-95.3525	BENZENE, CHLORIDE	0	6C	2010
MONTGOMERY	TCEQ	REM	DCRP	FORMER PREMIER CLEANERS	DC0167	1403 N LOOP 336 W	30.332458	-95.479983	CHLORINATED SOLVENTS	2B, 5B	6C	2011
MONTGOMERY	TCEQ	REM	IOP	THE MILL APARTMENTS	1212	780 SAWDUST RD, SPRING	30.128217	-95.454277	TETRACHLOROETHYLENE		6C	2023
MONTGOMERY	TCEQ	REM	VC	EXXON	2420	12310 OLD MONTGOMERY RD, WILLIS	30.419114	-95.492333	TPH, METALS	0B	6C	2018
MONTGOMERY	TCEQ	REM	VC	EXXON LAND DEVELOPMENT	528	22231 EASTEX FWY, HOUSTON	30.037753	-95.25725	METALS, VOCS	0B	6C	2017
MONTGOMERY	TCEQ	REM	VC/VCP	NESBITS CLEANER ALDEN RIDGE VILLAGE	1581	8000 RESEARCH FOREST DRIVE, THE WOODLANDS	30.210833	-95.527777	NA		6C	2003
MONTGOMERY	TCEQ	REM	VCIO	CONROE TOP FOOD	1023	703 W DAVIS ST, CONROE	30.3118794	-95.46314819	DICHLOROETHYLENE, CIS- 1,2-, TRICHLOROETHYLENE, TETRACHLOROETHYLENE, DICHLOROPROPANE, 1,2-		6C	2017
MONTGOMERY	TCEQ	REM	VCIO	VACANT WALMART	1027	610 SAWDUST RD, SPRING	30.12817896	-95.4527201	BENZENE, ETHYL BENZENE, TOLUENE, XYLENES		6C	2018
MONTGOMERY	TCEQ	REM	VCP	FORMER TEXAS PUP SITE	1072	640 HIGHWAY 75 N, WILLIS	30.4334792	-95.48189047	SVOCS	0B	6D	2020
MONTGOMERY	TCEQ	REM		CITY OF WILLIS: MW-7 AND 8	MSW00706 & 1901	NE OF WILLIS, APPROX 1 MI NE OF CITY CENTER, ADJ TO AND ON THE NW SIDE OF MT ZION RD, WILLIS	30.43667	-95.46667	TOTAL DISSOLVED SOLIDS, CHLORIDE	2A	6C	1998
MONTGOMERY	TCEQ	WPD	MSW	CITY OF CONROE: MW-9	MSW00081A	LOOP 336, 2 MI NE OF CONROE; 1.3 MI FROM LOOP 336 AND SH 105 INTERSECTION	30.34	-95.4075	VOCS (1,1- DICHLOROETHANE, TCE, AND BTEX COMPOUNDS)	2B	6C	1997
MONTGOMERY	TCEQ	WPD	MSW	WESTERN WASTE OF TEXAS LLC	MSW00081A	4.5 MILES EAST OF INTERSTATE 45 ON NORTH LOOP 336 EAST	30.34	-95.4075		2B	6C	2012
MONTGOMERY	TCEQ	WSD	PDW	CASEY RIDGE GROCERY	G1700726A	27630 FM 1485	30.14686966	-95.13840485	MTBE	2C	6C	2008

TCEQ SFR-56-24 • Joint Groundwater Monitoring and Contamination Report, 2024

COUNTY	AGENCY	DIVISION	SECTION/ DISTRICT	FILE NAME	FILE NUMBER	LOCATION	LATITUDE	LONGITUDE	CONTAMINANTS	ESC	ASC	YEAR DELETED
MONTGOMERY	TCEQ	WSD	PDW	EXXON CONROE	G1700181B	2	30.26833344	-95.37388611	METHYL TERT-BUTYL ETHER, TOLUENE, ACETONE		6E	2000
MOORE	RRC	O&G		PIONEER NATURAL RESOURCES USA	VCP#50002	PAN FLD COMP #2, 31 MI N AMARILLO	35.69	-101.92	BTEX	0	6C	2013
MOORE	TCEQ	WPD	IHW	DIAMOND SHAMROCK REFINING CO LLC	IHW50229	NORTH SIDE OF FM 119 AND FM 1284, SUNRAY	35.95167	-101.87333		3A	6C	2009
MOORE	TCEQ	WSD	PDW	DUMAS MUNICIPAL UTILITY DISTRICT	G1710001E	11-OLD MARTIN F	35.93055725	-101.9649963	ATRAZINE		6C	2000
MOORE	TCEQ	WSD	PDW	DUMAS MUNICIPAL UTILITY DISTRICT	G1710001F	12-OLD MARTIN F	35.92722321	-101.9683304	ATRAZINE		6C	2000
MOORE	TCEQ	WSD	PDW	DUMAS MUNICIPAL UTILITY DISTRICT	G1710001G	13-VFW LOT	35.92055512	-101.9683304	ATRAZINE		6C	2000
MORRIS	TCEQ	WSD	PDW	CITY OF NAPLES	G1720003D	5-PAHERSON / HEL E	33.19511111	-94.67322222	HEPTANES, DIMETHYL CYCLOPENTANE, METHYLCYCLOHEXANE	2D	6C	2003
NACOGDOCHES	TCEQ	REM	CA	AMERICAN PLANT FOOD	F0277	1809 BENNETT CLARK RD, NACOGDOCHES	31.5836916	-94.647975	OTHER	4A	6C	2019
NACOGDOCHES	TCEQ	REM	VC/IOP	BURNS, MORRIS & STEWART, LP - CITY	118	1124 BENNETT CLARK ROAD, NACOGDOCHES	31.583258	-94.651286	NITRATES	0	6D	2000
NAVARRO	TCEQ	REM	VC/VCP	ANCHOR GLASS FACILITY	844	IH-45 AND US HIGHWAY 287, CORSICANA	32.063	-96.4721	METALS, TPH	0	6C	1999
NOLAN	TCEQ	REM	SSDAP	FIRST AND CEDAR GROUNDWATER	FIRST AND CEDAR GROUNDWAT ER	100 CEDAR STREET, ROSCOE	32.443856	-100.545038	PCE, 1,2-DCA, CARBON TETRACHLORIDE	5A	6C	2020
NOLAN	TCEQ	WSD	PDW	HIGHLAND ISD	G1770006A	1-BEHIND SCHOOL	32.33648333	-100.5069972	PROMETON	2C	6C	2001
NOLAN	TCEQ	WSD	PDW	ROSCOE CITY OF	G1770001E	5-ASH ST PS	32.43888855	-100.5386124	CARBON TETRACHLORIDE	2D	6C	2000
NOLAN	TCEQ	WSD	PDW	ROSCOE CITY OF	G1770001F	6-OAK & 3RD/4TH	32.44248611	-100.5423694	TETRACHLOROETHENE, CARBONTETRACHLORIDE, 1,2- DICHLOROETHANE	2D	6C	2000
NUECES	RRC	O&G	4	23.41 ACRE TRACT, HEB CC18	VCP#4-50001	LATITUDE 27.6639 LONGITUDE -97.2833 (NAD83)	27.6639	-97.2833	BENZENE	0	6D	2006
NUECES	RRC	O&G	4	5.217 ACRE TRACT	VCP#17010	FOREFRONT HOSPITALITY, LTD.	27.676556	-97.298056	TPH, CHLORIDE	0	6C	2019
NUECES	RRC	O&G	4	CITGO REFINING & CHEM (REF TO TCEQ)	OCF#1107	WEST PLANT	27.728	-97.613	REFINED PRODUCT	1C	6C	2003
NUECES	RRC	O&G	4	DCP MIDSTREAM	OCF#1199	HARLAN TANK FARM, BISHOP	27.68	-97.833	TPH, BENZENE, TOLUENE	0	6C	2014
NUECES	RRC	O&G	4	EXXONMOBIL PIPELINE COMPANY (FORMER EXXON PIPELINE COMPANY)	OCF#2329	HARBOR ISLAND STATION	27.84	-97.071	TPH, PSH	0	6C	2014
NUECES	RRC	O&G	4	GULF PLAINS GAS PLANT, BISHOP	OCF#1198	DUKE ENERGY FIELD SERVICES	27.6864	-97.9047	TPH	0	6C	2016
NUECES	RRC	O&G	4	HEB CC18 SOUTH WALDRON RD & KNICKERBROCKER ST	VCP#10002	HEB GROCERY COMPANY, LP	27.66542	-97.2815	TPH, BTEX	0	6C	2023
NUECES	RRC	O&G	4	KOCH PIPELINE CO LP	OCF#1475	AGUA DULCE, TX	27.71	-97.92	TPH, BTEX	0	6C	2007
NUECES	RRC	O&G	4	KOCH PIPELINE CO LP	OCF#1502	WEST REFINERY; VIOLA STATION	27.728	-97.613	BTEX	0	6C	2003
NUECES	RRC	O&G	4	PITTENCRIEFF AMERICAN INC	OCF#1634	FORMER WASTE OIL TANK BATTERY & SWD	27.65777778	-97.28416667	BTEX	0	6C	2003
NUECES	RRC	O&G	4	SHOUP GAS PLANT	OCF#1094	KINDER MORGAN (FORMERLY EL PASO ENERGY CORP, PG&E GAS TRANSMISSION)	27.79833	-97.56472	BTEX, PSH	0	6C	2019
NUECES	RRC	O&G	4	SOUTHERN GAS PIPELINE	OCF#1662	BRADSHAW COMPRESSOR STATION	27.728	-97.613	BENZENE	0	6C	2003
NUECES	RRC	O&G		EL PASO CORPORATION - MERCHANT ENERGY	OCF#2421	FORMER COASTAL CRUDE BARGE TERMINAL	27.8175	-97.39533	TPH, BTEX	0	6C	2012
NUECES	RRC	O&G		JOE ADAME AND ASSOCIATES, INC.	VCP#40019	JOE ADAME AND ASSOCIATES, INC	27.6656	-97.2833	TPH, BENZENE	0	6C	2010
NUECES	RRC	O&G		KOCH PIPELINE CO	OCF#1483	818 NAVIGATION BLVD, CORPUS CHRISTI	27.801	-97.45183	PSH, TPH, BTEX	0	6C	2012

TCEQ SFR-56-24 • Joint Groundwater Monitoring and Contamination Report, 2024

COUNTY	AGENCY	DIVISION	SECTION/ DISTRICT	FILE NAME	FILE NUMBER	LOCATION	LATITUDE	LONGITUDE	CONTAMINANTS	ESC	ASC	YEAR DELETED
NUECES	RRC	O&G		KOCH PIPELINE COMPANY	OCF#3111	LOGO MATERIALS SITE	27.720708	-97.577635	TPH, BENZENE	0	6C	2010
NUECES	RRC	O&G		MAGNOLIA CITY GAS PLANT	OCF#1258	HPL/AEP (HOUSTON PIPE LINE CO/ENRON)	27.7434	-97.8579	BENZENE, PSH	0	6C	2017
NUECES	TCEQ	REM	CA	CHEMICAL WASTE MANAGEMENT INC - CORPUS CHRISTI	32325	6901 GREENWOOD RD, CORPUS CHRISTI	27.71333	-97.46139	PHENOL, CHLOROFORM, CARBONTETRACHLORIDE, TOLUENE, ETHYLBENZENE, TCE	3A	6C	1997
NUECES	TCEQ	REM	CA	DIAMOND SHAMROCK REFINING & MARKETING CO	81094	NAVIGATION BLVD, CORPUS CHRISTI	27.81524	-97.40297	ZINC	2C	6D	2001
NUECES	TCEQ	REM	CA	EF90 CORPUS CHRISTI FACILITY	95725	BORDERED BY UP RIVER RD, HWY 37 FRONTAGE RD, AND SOUTHERN MINERALS RD, CORPUS CHRISTI	27.812221	-97.503292	METALS	0A	6C	2018
NUECES	TCEQ	REM	CA	EQUISTAR CHEMICALS FORMER OXYCHEM PETROCHEMICALS	31685	1501 MCKINZIE RD, CORPUS CHRISTI	27.8125	-97.591666	PETROLEUM (BTX), VOCS, TPH	1B	6D	2020
NUECES	TCEQ	REM	CA	FLINT HILLS MID-TERMINAL 2 CORPUS CHRISTI	84209	4701 TRIBBLE LN, CORPUS CHRISTI	27.8055	-97.4425	PETROLEUM (BTX), VOCS	3B	6D	2022
NUECES	TCEQ	REM	CA	HALLIBURT ON ENERGY SERVICES INC	32968	5338 LEOPARD ST, CORPUS CHRISTI 78408	27.79754	-97.45889	METALS	0A	6C	2001
NUECES	TCEQ	REM	CA	PORT OF CORPUS CHRISTI DISCOVERY SITE	T3302	TAKE SOUTHERN MINERALS FROM I-37 TURN RIGHT ONTO UP RIVER RD 1-2 MI ON LEFTSIDE, CORPUS CHRISTI	27.81822	-97.50102	TPH	0B	6D	2021
NUECES	TCEQ	REM	CA	TEXAS MOLECULAR CORPUS CHRISTI SERVICES	83093	6901 GREENWOOD DR, CORPUS CHRISTI	27.7139933	-97.46050652	VOCS, SVOCs	3A	6C	2018
NUECES	TCEQ	REM	CA	VALERO CORPUS CHRISTI REFINERY WEST PLANT	30478	5900 UP RIVER RD, CORPUS CHRISTI	27.815	-97.488888	TPH, PETROLEUM (BTX)	2D	6D	2020
NUECES	TCEQ	REM	DCRP	CENTENNIAL PLAZA FORMER DRY CLEANERS	DC0069	SW CORNER OF ELIZABETH AND THIRD STREETS, CORPUS CHRISTI	27.777853	-97.396112	CHLORINATED SOLVENTS	2B, 5B	6C	2012
NUECES	TCEQ	REM	DCRP	COMET CLEANERS	DC0166	6833 WEBER ROAD	27.710086	-97.406514	CHLORINATED SOLVENTS	5B	6C	2013
NUECES	TCEQ	REM	DCRP	FMR KEMP CLEANERS - LAS PALMAS RETAIL SHOPPING CENTER	DC0137	6009 WEBER	27.707	-97.408339	CHLORINATED SOLVENTS	5B, 2B	6C	2011
NUECES	TCEQ	REM	DCRP	HISTORICAL DRY CLEANERS	DC0109	712 ELIZABETH STREET	27.7775	-97.3966	CHLORINATED SOLVENTS	2B	6C	2009
NUECES	TCEQ	REM	SF	INDUSTRIAL ROAD - INDUSTRIAL METALS	SUP010	3000 AGNES ST, CORPUS CHRISTI	27.78843519	-97.4244704	LEAD, ARSENIC, 1,2-DCA, MANGANESE	5B	6C	2018
NUECES	TCEQ	REM	VC	COMMERCIAL METALS	222	4614 AGNES ST, CORPUS CHRISTI	27.787507	-97.449969	METALS	0B	6C	2018
NUECES	TCEQ	REM	VC/VCP	HELDENFELS / FORDYCE PROPERTY	252	PORT CORPUS CHRISTI INDUSTRIAL DISTRICT, CORPUS CHRISTI	27.814327	-97.4575	TPH	0	6C	2000
NUECES	TCEQ	REM	VC/VCP	KOCH PIPELINE	1375	940 NAVIGATION BLVD, CORPUS CHRISTI	27.818316	-97.399934	PETROLEUM HYDROCARBONS		6D	2005
NUECES	TCEQ	REM	VC/VCP	MAGILL PROPERTY	1336	1316 - 1336 SOUTH STAPLES STREET	27.7784	-97.4013	VOCS, TPH	0	6C	2001
NUECES	TCEQ	REM	VC/VCP	SHEETS PROPERTIES INC	1268	802 - 804 CLARKWOOD ROAD, CORPUS CHRISTI	27.79683	-97.534778	METALS, LEAD		6C	2002
NUECES	TCEQ	REM	VCP	FEDERAL IRON & METAL WORKS CORPUS CHRISTI	1448	4000 AGNES ST, CORPUS CHRISTI	27.78624	-97.43504	METALS, PETROLEUM (BTX)	0B	6E	2019
ORANGE	RRC	O&G		GULF STATES PIPELINE	OCF#1823	LAT 30.175 LONG -94.056 (1.5 MILES NORTHWEST OF VIDOR)	30.175	-94.056	PSH, BTX	0	6C	2009
ORANGE	TCEQ	REM	CA	INLAND PAPERBOARD AND PACKAGING ORANGE	30006	12 MI N OF IH10 & US 87, ORANGE	30.0606	-93.9107	VOCS	2B	6E	2019
ORANGE	TCEQ	REM	CA	NORTH STAR STEEL TEXAS BEAUMONT	31237	100 OLD HIGHWAY 90 W, VIDOR	30.083333	-94.074166	METALS	1B	6D	2022

TCEQ SFR-56-24 • Joint Groundwater Monitoring and Contamination Report, 2024

COUNTY	AGENCY	DIVISION	SECTION/ DISTRICT	FILE NAME	FILE NUMBER	LOCATION	LATITUDE	LONGITUDE	CONTAMINANTS	ESC	ASC	YEAR DELETED
ORANGE	TCEQ	REM	SF	TRIANGLE CHEMICAL CO	FILED BY SITE NAME	SH 87 0.5 MI N OF HIGHWAY 62, BRIDGE CITY	30.058286	-93.809205	BENZENE, ETHYLBENZENE, CHLOROBENZENE, 1-1 & 1-2 DICHLOROETHENE, METHYLENE CHLORIDE, TOLUENE, VINYL C	5B, 3D, 2B	6D 6E	2009
PALO PINTO	TCEQ	REM	CA	FORT JACOB WOLTERS MINERAL WELLS	T1622	EASTERN EDGE OF THE CITY OF MINERAL WELLS, MINERAL WELLS	32.7587	-98.3191	METALS, VOCs, SVOCS, PAHS	2B	6C	2017
PANOLA	RRC	O&G	6	CARTHAGE COMPRESSOR STATION (FORMER GAS PLANT)	OCP#1610	OXY USA	32.08621	-94.38359	TPH, BENZENE	0	6C	2020
PARKER	RRC	O&G	7B	WESTERN RESERVES CORPORATION	7B-4199	3.5 MILES SOUTH OF MILLSAP	32.696	-98.01	NACL	1C	6C	2004
PARKER	TCEQ	REM	CA	ARCO PIPELINE ALEDO	F0500	115 RIM ROCK RD, ALEDO	32.679437	-97.649322	PETROLEUM (BTEX)	1A	6D	2018
PARKER	TCEQ	REM	VC/VCP	ALEDO PIPELINE DIESEL SPILL	1077	3724 TIN TOP ROAD, WEATHERFORD	32.68028	-97.78917	TPH, DIESEL FUEL	0	6C	2002
PARKER	TCEQ	REM	VC/VCP	FORMER LEVELS FOOD STORE	500	SOUTH MAIN AND EAST LEE STREET, WEATHERFORD	32.7767	-97.8029	TPH, BTEX	0	6C	1997
PARKER	TCEQ	REM	VC/VCP	LEVEL'S FOOD STORE	500	SOUTH MAIN AND EAST LEE STREET, WEATHERFORD	32.7767	-97.8029	TPH, BTEX	0	6C	1998
PARKER	TCEQ	WPD	MSW	CITY OF WEATHERFORD LANDFILL	MSW00047A	2 MILES SW OF CITY LIMITS AND SOUTH OF OLD BROCK ROAD	32.71667	-97.8575		2B	6C	2008
PARKER	TCEQ	WSD	PDW	B F E WATER	G1840132A	1-N END OF RUNWAY, WEST SIDE	32.58552439	-97.59317214	GASES	2C	6C	2009
PARKER	TCEQ	WSD	PDW	CATFISH CABIN - BETHEL RD	G1840155A	1- 7914 BETHEL RD - BEHIND CATFISH CABIN	32.59733963	-97.81398773	MTBE	2C	6C	2006
PARKER	TCEQ	WSD	PDW	CODYS MARKET	G1840144A	WELL NO 1 BEHIND RESTAURANT	32.59674072	-97.81278992	MTBE	2C	6C	2006
PARKER	TCEQ	WSD	PDW	LAKE COUNTRY ACRES	G1110059C	2-N SIDE OF PS / YARD	32.562624	-97.769152	PROPANE, BUTANE, PENTANES, HEXANES, HEXENE	2D	6C	2001
PARKER	TCEQ	WSD	PDW	LAKE COUNTRY ACRES	G1110059D	3-E/SE OF PS & YARD	32.5612793	-97.76826477	TOLUENE; PROPANE, BUTANES, PENTANES, HEXANES, PENTENES, HEXENES, UNIDENTIFIED	2D	6C	2001
PARKER	TCEQ	WSD	PDW	MAR LYNN SUBDIVISIO N	G1840103A	1-ROBIN ROAD	32.85861206	-97.60666656	BROMACIL	2D	6C	2001
PARKER	TCEQ	WSD	PDW	WILLOW PARK MUNICIPAL SYSTEM	G1840027U	20-PS 2 WILLOW SPRINGS OA	32.74416733	-97.67861176	TRICHLOROETHENE	2D	6C	2003
PARKER	TCEQ	WSD	PDW	WILLOW SPRINGS OAKS WATER SYSTEM	G1840093C	3-P	32.74416733	-97.67861176	TRICHLOROETHENE		6E	2000
PARMER	TCEQ	WSD	PDW	FRIONA MUNICIPAL WATER SYSTEM	G1850003A	4-7TH & PIERCE	34.636909	-102.714916	BENZENE, 1,2- DICHLOROETHANE	2C	6C	2007
PARMER	TCEQ	WSD	PDW	FRIONA MUNICIPAL WATER SYSTEM	G1850003A	4-7TH & PIERCE	34.636909	-102.714916	ATRAZINE		6C	2000
PARMER	TCEQ	WSD	PDW	FRIONA MUNICIPAL WATER SYSTEM	G1850003D	7 - 8TH/VIRGINIA	34.638381	-102.711931	ETHYLENE DIBROMIDE	2C	6C	2021
PARMER	TCEQ	WSD	PDW	FRIONA MUNICIPAL WATER SYSTEM	G1850003T	19-S OF WELL #9	34.63286972	-102.7223587	ATRAZINE	2D	6C	2001
PECOS	RRC	O&G	8	IMPERIAL SPILL SITE - EQUILON PLANT			30.784	-102.722	HYDROCARBONS	0	6C	2001
PECOS	RRC	O&G	8	MONTE DUDLEY COMPLAINT	31260	5 MILES N OF FT STOCKTON	30.981894	-102.940585	CRUDE OIL	1C	6C	1998
PECOS	RRC	O&G	8	WILLIAMS RANCH	33817	10 MILES SW OF FT STOCKTON	30.874079	-103.032753	SULFATES	1C	6C	1999
PECOS	RRC	O&G		GOMEZ RELEASE, LEON CREEK RELEASE, FORT STOCKTON	OCP#1270	PLAINS PIPELINE, L.P. FORMERLY LINK ENERGY, EOTT ENERGY TEXAS(NEWMEXICO)	30.99611	-102.95028	TPH, BTEX	0	6C	2017
PECOS	RRC	O&G		LINK {EOTT (PREV - TEXAS - NM PIPELINE CO)}	OCP#1270	GOMEZ FLD (DIAMOND Y SPRGS) 5N FT STOCKTON	30.9961	-102.9503	CRUDE OIL	0	6C	2011
POLK	TCEQ	REM	CA	WALKER WOOD PRESERVING	34399	3947 STATE HIGHWAY 146 S, LIVINGSTON	30.66861	-94.89083	SVOCS, PAHS	3A	6C	2023
POTTER	RRC	O&G	10	TURKEY CREEK PLANT	OCP#1461	CABOT CORPORATION	35.543579	-101.639989	BTEX	0	6C	2019

TCEQ SFR-56-24 • Joint Groundwater Monitoring and Contamination Report, 2024

COUNTY	AGENCY	DIVISION	SECTION/ DISTRICT	FILE NAME	FILE NUMBER	LOCATION	LATITUDE	LONGITUDE	CONTAMINANTS	ESC	ASC	YEAR DELETED
POTTER	TCEQ	REM	CA	PHILLIPS PIPE LINE AMARILLO TERMINAL	31810	4300 CLIFFSIDE RD, AMARILLO	35.26789	-101.89031	TPH	0A	6C	2022
POTTER	TCEQ	REM	IOP	HASTINGS ENTERTAINMENT	1185	2020 S GEORGIA ST, AMARILLO	35.192222	-101.867222	TPH, MTBE (METHYL TERT- BUTYL ETHER), BENZENE, XYLENES, TOLUENE		6C	2021
POTTER	TCEQ	REM	VCIO	BNSF - AMARILLO NORTH	715	83 S PIERCE ST, AMARILLO	35.21320165	-101.8310874	CARBON TETRACHLORIDE, TRICHLOROETHYLENE, TRICHLOROETHANE, 1,1,1-, DICHLOROETHANE, 1,1-, DICHLOROETHYLENE, 1,1-		6C	2017
POTTER	TCEQ	REM	VCIO	HASTINGS ENTERTAINMENT	1004	2020 S GEORGIA ST, AMARILLO	35.19200482	-101.8672619	TPH, TOLUENE, XYLENE, ETHYL BENZENE, BENZENE		6C	2017
RANDALL	TCEQ	REM	CA	VALERO LOGISTICS OPERATIONS FORMER DIAMOND SHAMROCK	T1572	RANDALL, CANYON	34.9656	-101.8956	PETROLEUM (BTEX), VOCS	1B	6D	2019
RANDALL	TCEQ	WAD	GPAT	HIGH PLAINS UWCD NO 1 SAMPLING PROGRAM	1109806	WELL NO 11-09-806 (SAMPLE 381-2-4)	34.758611	-101.9375	ATRAZINE	1D,1B	6C	2006
RANDALL	TCEQ	WSD	PDW	COUNTRY ESTATES MOBILE HOME PARK	G1910005C	4 PS 3	35.12796389	-101.9258889	TETRACHLOROETHENE	X	6E	2002
RANDALL	TCEQ	WSD	PDW	WESTERN MOBILE HOME PARK	G1910010A	1	35.12055588	-101.8850021	TETRACHLOROETHENE		6D	2000
RANDALL	TCEQ	WSD	PDW	WILDORADO WSC	G1800004A	1-2 MI SE OF CITY, WILDORADO	35.16739167	-102.1673278	ATRAZINE, DI-N- BUTYLPHTHALATE	2D	6C	2002
REAGAN	RRC	O&G	7C	DUKE ENERGY FIELD SERVICES (BEST PUMP STA)	OCF#2429	10 MILES WEST OF BIG LAKE	31.2183	-101.6144	CRUDE OIL	0	6C	2011
REAGAN	RRC	O&G	7C	FORMER KEMPER STATION NORTH	OCF#4843	EXXONMOBIL ENVIRONMENTAL AND PROPERTY SOLUTIONS COMPANY	31.1891	-101.5389	TPH, BTEX, PAH, VOCS, SVOCs, PSH, BA, CHLORIDE	0	6C	2021
REAGAN	RRC	O&G	7C	PARKER & PARSELEY DEVELOPMENT LP	7C-1788	35 MI N OF BIG LAKE HWY 137	31.591906	-101.613533	SALT WATER	1C	6C	1997
REAGAN	RRC	O&G	7C	ROCKER B GAS PLANT	7C-0038	18 MILES NW OF BIG LAKE	31.371	-101.69	CONDENSATE	1	6C	1999
REAGAN	RRC	O&G	7C	SANTA RITA WATER DISTRICT	7C-1910	42 MILES NW OF BIG LAKE	31.330899	-101.75856	NATURAL GAS	1D	6C	2000
REAGAN	RRC	O&G	7C	SHELL PIPELINE CO	7C-0010	33 MILES NW OF BIG LAKE	31.368	-101.524	CRUDE OIL	1C	6C	1999
REAGAN	RRC	O&G	7C	VINSON COMPLAINT	7C-1613	13 MILES NORTH OF BIG LAKE	31.330899	-101.75856	CHLORIDES	5	6C	1994
REAGAN	RRC	O&G		EXXONMOBIL PIPELINE CO	OCF#1290	KEMPER STATION, 4 MI W OF BIG LAKE	31.18	-101.54	CRUDE OIL		6C	2013
RED RIVER	TCEQ	REM	VC/VCP	MCDONALDS (FORMER HARDEES RESTAURANT)	1236	506 WEST MAIN, CLARKESVILLE	33.61694	-95.05528	BTEX, MTBE, TPH	0	6C	2002
REEVES	RRC	O&G	8	OASIS PIPELINE CO		ARCO TREES	31.328	-103.692	BTEX IN GW	0	6C	2001
REEVES	TCEQ	FOD	FOD	DICK PATILLO - OWNER OF WAYNE FEEDS	8708250101	WAYNE FEED STORE - NEAR INTERSECTION OF 2ND AND PLUM, PECOS	31.424472	-103.501764	DDT, DIELDRIN, METHYL PARATHION	2D	6C	2002
REFUGIO	RRC	O&G	2	HEARD RANCH PIG RECEIVER 18 IN LINE	OCF#5122	HOUSTON PIPE LINE COMPANY, L.P.	28.32892	-97.18055	TPH, BTEX	0	6C	2022
REFUGIO	RRC	O&G	2	KOCH	OCF#1488	ARANSAS RIVER AREA 1	28.328	-97.166	BENZENE IN GW	0	6C	2003
REFUGIO	RRC	O&G	2	KOCH (ARANSAS RIVER AREA 2)	OCF#1476		28.17166667	-97.355	CRUDE OIL	0	6D	2006
REFUGIO	RRC	O&G		KOCH	OCF#1471	REFUGIO NATURAL GAS STATION	28.2792	-97.2942	PSH, BTEX	1C	6C	2010
REFUGIO	RRC	O&G		TOTAL PETROCHEMICAL HEARD TANK FARM	OCF#2533	HEARD TANK FARM	28.275	-97.2967	CRUDE LNAPL & BTEX	0	6C	2010
REFUGIO	TCEQ	REM	CA	KOCH PIPELINE BRIAN P HEARD PROPERTY	T1791	REFUGIO	28.307	-97.1517	TPH	0A	6C	2017
REFUGIO	TCEQ	REM	IOP	FAMILY DOLLAR STORE PROPERTY	1262	106 STATE HIGHWAY 35 S, TIVOLI	28.454497	-96.888923	LEAD, METHYL ETHYL KETONE (2-BUTANONE)		6C	2023
REFUGIO	TCEQ	WSD	PDW	CITY OF REFUGIO	G1960001D	6-PLASUELA ST/PLANT 2	28.298118	-97.272245	BENZENE	2C	6C	2012
ROBERTS	TCEQ	WSD	PDW	CITY OF MIAMI	G1970002B	2	35.69166565	-100.6391678	BENZENE, 1,2- DICHLOROETHANE, XYLENES		6E	2000
ROBERTSON	TCEQ	REM	CA	HEARNE TERMINALS - TANK FARMS - MGD BY RELLC	T2288	ROUTE 1 & HWY 6 HEARNE TX, HEARNE	30.86270496	-96.57882086	PETROLEUM (BTEX)	0A	6D	2020

TCEQ SFR-56-24 • Joint Groundwater Monitoring and Contamination Report, 2024

COUNTY	AGENCY	DIVISION	SECTION/ DISTRICT	FILE NAME	FILE NUMBER	LOCATION	LATITUDE	LONGITUDE	CONTAMINANTS	ESC	ASC	YEAR DELETED
ROBERTSON	TCEQ	REM	VC/VCP	FORMER NOVASADS GROCERY	993	708 BROWN STREET, HEARNE	30.87333	-96.5975	TPH	0	6C	2002
ROCKWALL	TCEQ	REM	DCRP	DAN-CAT DBA PARK AVENUE CLEANERS	DC0165	2910 RIDGE ROAD, ROCKWALL	32.8905	-96.47269	CHLORINATED SOLVENTS	2B, 5B	6C	2011
ROCKWALL	TCEQ	REM	VC/VCP	RIDGE ROAD SHOPPING CENTER	596	1102 - 1209 RIDGE ROAD, ROCKWALL	32.91667	-96.46	CHLORINATED SOLVENTS	0	6D	1999
ROCKWALL	TCEQ	REM	VCIO	8800 LAKEVIEW PARKWAY	977	8800 LAKEVIEW PKWY, ROWLETT	32.91693036	-96.51541676	MTBE (METHYL TERT- BUTYL ETHER)		6C	2017
RUNNELS	RRC	O&G	7C	DESANA CORP BLOWOUT PROBL BAKER LSE		3 MILES SOUTH OF WINTERS	31.914	-99.964	NAT GAS, CRUDE, SW	5	6C	2001
RUNNELS	RRC	O&G	7C	LEO EUBANKS COMPLAINT	7C-2185	5 MILES SOUTHWEST OF WINTERS	31.940868	-100.034385	HYDROCARBON	1C	6C	2003
RUNNELS	RRC	O&G	7C	RICK MINZENMAYER COMPLAINT	7C-1414	3 MILES N OF BALLINGER	31.783	-99.947	NACL	5	6C	2000
RUNNELS	RRC	O&G	7C	SUNOCO PIPELINE		10 MILES SW OF BALLINGER	31.637	-100.068	HYDROCARBON	0	6C	2004
RUNNELS	RRC	O&G	7C	TRACER ENERGY INC		1/2 MILE W OF BALLINGER	31.74	-99.956	HIGH CHLORIDES	0	6C	2001
RUNNELS	RRC	O&G	7C	WORKMAN COMPLAINT	7C-1432	1/4 MILE E HACHEL	31.85	-99.946	NACL	5	6C	2000
RUNNELS	TCEQ	REM	VC	BALLINGER STATE HIGHWAY 67	2647	HIGHWAY 67 S, BALLINGER	31.715887	-99.96449	VOCS	0B	6C	2015
RUNNELS	TCEQ	REM	VCIO	1010 NORTH MAIN STREET	1026	1010 N MAIN ST, WINTERS	31.96965941	-99.96185606	BENZENE, TPH, TX1005, C6-C12, ETHYL BENZENE, NAPHTHALENE, TPH, TX1005, >C12-C28		6C	2017
RUSK	RRC	O&G	6	ANSON JONES WATER WELL		8 MILES ESE OF KILGORE	32.346	-94.739	HYDROCARBONS	2D	6C	1999
RUSK	RRC	O&G	6	HARRIS COMPLAINT	06-1107	1 MILE NE OF OVERTON	32.285	-94.966	NACL	1C	6C	2000
RUSK	RRC	O&G	6	SUN PIPELINE / BRADFORD STATION	-0-	3 MILES SE OF NEW LONDON	32.213	-94.901	TPH, BTEX	0	6C	1996
RUSK	RRC	O&G		SHELL OIL PRODUCTS, KILGORE SITE #2	OCP#2039	STATE HWY 84, 5.8 MI N OF REKLAW	31.8774	-94.8839	BENZENE	0	6C	2010
RUSK	TCEQ	REM	CA	MARTIN LAKE STEAM ELECTRIC STATION	31277	8850 FM 2658 N, TATUM	32.27	-94.55	VOC, METALS	2B	6D	2023
RUSK	TCEQ	WPD	MSW	EAST TEXAS REGIONAL LANDFILL (PRE-SUBTITLE D AND SUBTITLE D)	MSW01249B	1 MILE E FM 2867 AND FM 840 INTERSECTION N FM 2867 5.5 MILES SE HENDERSON CITY LIMITS	32.126388	-94.709444			6C	2022
SABINE	RRC	O&G		KOCH GATEWAY	OCP#1470	MAGASCO-COMPRESSOR STATION	31.28412778	-93.97691944	PCBS (EPA CD)	0	6C	2011
SAN PATRICIO	RRC	O&G	4	BENNIE CRAFT COMPLAINT	OCP#1106	5 MI N OF CORPUS CHRISTI	27.90722222	-97.65611111	CRUDE OIL, PAHS, METALS	0	6D	2006
SAN PATRICIO	RRC	O&G	4	DAVID ESTATES - 133.551 ACRES LAND	VCP# 21004	OFF FLOREKE ROAD	27.902644	-97.335957	TPH, CHLORIDE, ARSENIC, LEAD	0	6C	2023
SAN PATRICIO	RRC	O&G	4	KOCH PIPELINE CO	OCP#1489	INGLESIDE MARINE TERMINAL	27.882	-97.209	CRUDE OIL	0	6C	2007
SAN PATRICIO	RRC	O&G	4	KOCH PIPELINE CO / TEJAS GAS PIPELINE	OCP#1493	RATTLESNAKE LINE - LA QUINTA	28.009	-97.52	VOC, TPH, PAH	0	6C	2003
SAN PATRICIO	RRC	O&G	4	KOCH PIPELINE CO / TEJAS GAS PIPELINE	OCP#1495	RATTLESNAKE LINE - CR 78	28.009	-97.52	VOC, TPH, PAH	0	6C	2003
SAN PATRICIO	RRC	O&G	4	KOCH PIPELINE CO / TEJAS GAS PIPELINE	OCP#1876	RATTLESNAKE LINE - CR 41	28.009	-97.52	VOC, TPH, PAH	0	6C	2003
SAN PATRICIO	RRC	O&G	4	MARATHON OIL CO	OCP#1538	WELDER GAS PLANT	28.08	-97.379	TPH, PSH	0	6C	2014
SAN PATRICIO	RRC	O&G	4	MARATHON OIL COMPANY	OCP#1536	CENTRAL FACILITY	28.009	-97.52	HYDROCARBONS	0	6C	2005
SAN PATRICIO	RRC	O&G	4	PONTAP STATION	OCP#1274	PLAINS MARKETING (FORMERLY LINK ENERGY, EOTT ENERGY)	27.93879	-97.42902	TPH, BTEX, PSH	0	6C	2021
SAN PATRICIO	RRC	O&G	4	RATTLESNAKE JHSB07 (T4 NO. 05382)	OCP#5181	KOCH MIDSTREAM SERVICES CO., LLC	27.894422	-97.266166	PSH	0	6C	2019
SAN PATRICIO	RRC	O&G	4	RATTLESNAKE JHSB07 (T4 NO. 05382)	OCP#5181	KOCH MIDSTREAM SERVICES CO., LLC	27.894422	-97.266166	PSH	0	6C	2018
SAN PATRICIO	RRC	O&G	4	RATTLESNAKE LINE @ CR78 ALCALDE RD, TAFT, TX	OCP#1496	KOCH PIPELINE CO LP / TEJAS GAS PIPELINE	27.9644	-97.4033	TPH, BTEX, PSH	1D	6C	2016
SAN PATRICIO	RRC	O&G	4	TAFT BLASCHKE-MAYO TANK BATTERY	OCP#3066	CHEVRON USA, INC.	28.0554	-97.3705	BENZENE, CHLORIDE	0	6C	2023

TCEQ SFR-56-24 • Joint Groundwater Monitoring and Contamination Report, 2024

COUNTY	AGENCY	DIVISION	SECTION/ DISTRICT	FILE NAME	FILE NUMBER	LOCATION	LATITUDE	LONGITUDE	CONTAMINANTS	ESC	ASC	YEAR DELETED
SAN PATRICIO	RRC	O&G	4	TAFT OIL FIELD - GAS LIFT PLANT	OCF#3041	CHEVRON U. S. A. INC.	28.03269	-97.382536	CHLORIDE	0	6C	2023
SAN PATRICIO	RRC	O&G	4	TAFT OIL FIELD - SATELLITE STATION #1	OCF#3047	CHEVRON U. S. A. INC.	28.038	-97.3854	TPH, CHLORIDE	0	6C	2023
SAN PATRICIO	RRC	O&G	4	TAFT OIL FIELD - SATELLITE STATION #2	OCF#3043	CHEVRON U. S. A. INC.	28.032012	-97.383095	CHLORIDE	0	6C	2023
SAN PATRICIO	RRC	O&G	4	TAFT WELL NO. 45	OCF#4470	CHEVRON	28.031802	-97.384565	CHLORIDE	0	6C	2023
SAN PATRICIO	RRC	O&G		KOCH PIPELINE COMPANY	OCF#1522	SAN PATRICIO CORP @ CR2200	27.8818	-97.4268	PSH	0	6C	2011
SAN PATRICIO	RRC	O&G		KOCH PIPELINE COMPANY	OCF#1523	LAT 28.0241 LONG -97.519 (SINTON PIG TRAP)	28.02416	-97.519	TPH, BTEX	0	6C	2009
SAN PATRICIO	RRC	O&G		NUECES BAY SEEP	OCF#1839	LAT 27.8724 LONG -97.4333 (NUECES BAY STATE TRACT 707)	27.8724	-97.43333	CRUDE OIL	0	6C	2009
SAN PATRICIO	TCEQ	REM	CA	DUPONT - INGLESIDE	30018	HWY 361, 3 MI EAST OF GREGORY	27.883265	-97.24198	TCE, CARBON TETRACHLORIDE, ARSENIC, CHLORIDES, CHLOROFORM	2	6C	1997
SAN PATRICIO	TCEQ	REM	CA	SHERWIN ALUMINA PLANT	30097	4633 HWY 361, GREGORY	27.88515	-97.25874	OTHER	4A	6C	2020
SAN PATRICIO	TCEQ	REM	CA	VALERO ENERGY FORMER COASTAL STATES CRUDE GATHERING	83092	2.27 M SW OF CSCG MIDWAY TERMINAL	27.912986	-97.39172	TPH, PETROLEUM (BTEX)	2B	6C	2018
SAN PATRICIO	TCEQ	REM	SF	FALCON REFINERY	SUP111	1472 FM 2725, INGLESIDE	27.8600058	-97.17932442	1,2-DCA, BENZENE, XYLENE, TOLUENE, ETHYLBENZENE	5A	6C	2018
SAN PATRICIO	TCEQ	REM		UNDEVELOPED LAND - NEW PUBLIC SAFETY FACILITY	150	8TH STREET AND STATE HIGHWAY 1069, INGLESIDE	27.867204	-97.215327	PETROLEUM	0	6C	1995
SCHLEICHER	RRC	O&G	7C	HULLDALE GAS PLANT	OCF#1201	DAVIS GAS PROCESSING, INC. (FORMERLY DEFS, UPR)	31.0004	-100.5171	TPH	0	6C	2022
SCURRY	RRC	O&G	8A	BURL BELEW COMPLAINT	8A-0843	1/2 MILE WEST OF FLUVANNA	32.887	-101.158	CRUDE OIL	3	6C	1998
SCURRY	RRC	O&G	8A	COLORADO CITY STATION	OCF#4852	PLAINS PIPELINE L.P.	32.5304	-100.8356	BTEX, PSH	0	6C	2020
SCURRY	RRC	O&G	8A	JACK MARTIN COMPLAINT	8A-3277	8 MILES NORTH OF SNYDER	32.833	-100.918	NACL	1C	6C	2002
SCURRY	RRC	O&G	8A	UNKNOWN OPERATOR	CU (COMP)	3 MILES NORTHWEST OF SNYDER	32.748	-100.954	BENZENE & CL IN GW	1A	6C	2006
SCURRY	RRC	O&G	8A	WAYNE MERRITT COMPLAINT	8A-1398	1 MILE WEST OF SNYDER	32.718	-100.935	CHLORIDES	2	6C	1994
SCURRY	TCEQ	REM	SSDAP	SNYDER LAUNDRY, DRY CLEANING AND LINEN SUPPLY INC	FILED BY SITE NAME	1401 26TH STREET, SNYDER	32.716111	-100.9125	TCE, PCE, VINYL CHLORIDE, CIS-1,2-DICHLOROETHENE, TRANS-1,2-DICHLOROETHENE	5A	6C	2013
SCURRY	TCEQ	WPD	MSW	CITY OF SNYDER LANDFILL (PRE-SUBTITLE D AND SUBTITLE D)	MSW01463B	3621 S FM 1673, SNYDER TX 79549 0539	32.67	-100.81			6C	2015
SCURRY	TCEQ	WSD	PDW	COLORADO RVR MWD - SNYDER WELL FIELD	G2080022D	29 - 26TH & AVE R	32.71368333	-100.9171972	TETRACHLOROETHENE	2D	6C	2000
SCURRY	TCEQ	WSD	PDW	COLORADO RVR MWD - SNYDER WELL FIELD	G2080022F	14 - 25TH & AVE E	32.71723889	-100.9010333	ATRAZINE, BROMACIL	X	6E	2002
SCURRY	TCEQ	WSD	PDW	COLORADO RVR MWD - SNYDER WELL FIELD	G2080022L	WELL4	32.71727222	-100.913675	TETRACHLOROETHENE		6E	2000
SHELBY	RRC	O&G	6	JOAQUIN FIELD BLOWOUT		1/4 MILE EAST OF JOAQUIN	31.966	-94.051	NATURAL GAS	5	6C	1997
SHELBY	TCEQ	REM	CA	EXXONMOBIL OIL CENTER TERMINAL	31668	377 STATE HIGHWAY 87 S, CENTER	31.797295	-94.14446	TPH, PETROLEUM (BTEX), VOCS	0A	6D	2022
SHELBY	TCEQ	WPD	MSW	CITY OF CENTER	MSW00409	END OF MAXWELL ST, CENTER	31.78333	-94.1575	P-2S, 5S: VOCS (CHLOROBENZENE)	2B	6C	1999
SMITH	RRC	O&G	6	KERR- MCGEE	-0-	10 MILES EAST OF TYLER	32.349	-95.123	HYDROCARBONS	0	6C	1996
SMITH	RRC	O&G	6	SUN PIPELINE CO	-0-	7 MILES E OF TROUP	32.145	-95.001	TPH & BENZENE IN GW	0	6C	1996
SMITH	TCEQ	REM	CA	DELEK MARKETING & SUPPLY	T3657	1701 E COMMERCE ST, TYLER	32.35555	-95.27938	PETROLEUM (BTEX), METALS, OTHER	2A	6D	2022
SMITH	TCEQ	REM	CA	FERTILIZER STORAGE PLANT	T3329	650 S GEORGIA ST, TROUP	32.15040375	-95.12069269	OTHER	0A	6C	2019
SMITH	TCEQ	REM	CA	TXDOT NEW FRANKSTON	F1492	3305 NEW FRANKSTON HWY	32.313128	-95.331216	BENZENE, BIS-2 PHTHALATE	0A	6C	2006

TCEQ SFR-56-24 • Joint Groundwater Monitoring and Contamination Report, 2024

COUNTY	AGENCY	DIVISION	SECTION/ DISTRICT	FILE NAME	FILE NUMBER	LOCATION	LATITUDE	LONGITUDE	CONTAMINANTS	ESC	ASC	YEAR DELETED
SMITH	TCEQ	REM	CA	TYLER PIPE	30140	11721 US HWY 69 N, TYLER	32.4308	-95.3636	VOCS	3A	6C	2020
SMITH	TCEQ	REM	VC/IOP	ABC AUTO PARTS	138	100 EAST MAIN, WHITEHOUSE	32.226559	-95.226123	BTEX, TPH	0	6C	1999
SMITH	TCEQ	REM	VCP	FORMER CARRIER CORPORATION FACILITY	2283	1700 E DUNCAN ST, TYLER	32.373921	-95.28079	CHLORINATED SOLVENTS	0B	6C	2022
SMITH	TCEQ	WPD	MSW	CITY OF TYLER	MSW0069-0	1.0 MI W OF INT FM 2908 AND FM 2767, ON S SIDE OF FM 2767, TYLER	32.36667	-95.23333	MW-1, 2, 5, 6, B2: VOCS (CIS-1,2- DICHLOR OETHYLENE; TRICHLOROETHYLENE; VINYLCHLORIDE)	2A	6C	2003
SMITH	TCEQ	WPD	MSW	GREENWOOD FARMS LANDFILL	MSW01972A	SS FM 2767 @ 4.8 MI E OF LOOP 323	32.371111	-95.194444	IMW-2-I: VOCS (CIS-1,2- DICHLOROETHENE)		6C	2013
SMITH	TCEQ	WPD	MSW	GREENWOOD LANDFILL TX LP	MSW01972A	SS FM 2767, 4.8 MI E OF LOOP 323	32.37	-95.18		2B	6C	2008
SMITH	TCEQ	WSD	PDW	JACKSON WSC	G2120016A	1 - CR 21 / S OF SH 31	32.37277603	-95.10666657	BUTANE	2C	6C	2009
SMITH	TCEQ	WSD	PDW	WRIGHT CITY WATER SUPPLY CORP	G2120027C	3-PLT 2 ON FM 15	32.20527649	-94.99749756	BENZENE, BUTANES, PROPANE		6C	2000
SOMERVELL	TCEQ	WSD	PDW	CITY OF GLEN ROSE	G2130001E	PS 6 - NEAR PALUXY SUMMIT	32.2481575	-97.73258209	BUTANE, PENTANE	2C	6C	2009
SOMERVELL	TCEQ	WSD	PDW	GREENFIELDS ON SQUAW CREEK	G2130036A	WELL	32.28098611	-97.74258889	PROPANE	Z	6C	2005
STARR	RRC	O&G	4	ALVAREZ AND KERR MCGEE SITE LAGLORIA, TX	OCP#1214	KERR-MCGEE OIL AND GAS CO LLC (FORMERLY KOCH)	26.71972	-98.50056	TPH, BTEX, PSH	1C	6C	2018
STARR	TCEQ	REM	IOP	LOT 2 ST IVES SUBDIVISION	1218	NEC US 83 AND REDWOOD ST, RIO GRANDE CITY	26.369499	-98.79498	MTBE (METHYL TERT- BUTYL ETHER)		6C	2021
STARR	TCEQ	REM	VC/BSA	FORDYCE TRACT 2	G073	FM 3167 AND US HIGHWA Y 83, RIO GRANDE CITY	26.368696	-98.852991	PESTICIDES		6C	2004
STARR	TCEQ	WSD	PDW	1017 CAFE	G2140030A	1-E OF RESTAURANT	26.71575737	-98.45207977	MTBE	2C	6C	2009
STEPHENS	RRC	O&G	7B	FIRST NATIONAL BANK OF ABILENE		13 MILES NE OF BRECKENRIDGE	32.887	-98.741	HYDROCARB CONDENSATE	1C	6C	1998
STEPHENS	RRC	O&G	7B	UNIDENTIFIED OPERATOR / BEYER	7B-5991	9 MILES SE OF BRECKENRIDGE	32.664	-98.792	CHLORIDE	5	6C	1999
STEPHENS	RRC	O&G	7B	WES-MOR DRILLING INC	7B-5293	5 MILES NE OF IVAN	32.925	-98.672	NACL	5	6C	1999
STEPHENS	RRC	O&G		BRECKENRIDGE STATION	OCP#1976	LAT 32.767 LONG -98.8966 (W BRECKENRIDGE INDUST ADDIT, FM RD 287)	32.767	-98.8966	BTEX	0	6C	2008
STERLING	RRC	O&G	8	STERLING COUNTY WD COMP	44790	STERLING CITY AREA	31.80914	-101.1666	WATER WELL SALTY	1C	6C	2006
STERLING	RRC	O&G		PIONEER NATURAL RESOURCES USA	OCP#1616	LAT 31.8548 LONG -101.1117 (STERLING CITY GP, 15 MI W OF STERLING CITY)	31.8548	-101.1117	CONDENSATE IN GW	0	6C	2009
STERLING	RRC	O&G		PIONEER NATURAL RESOURCES USA INC	OCP#1616	FORMER STERLING CITY GAS PLANT FACILITY	31.84	-101.16	BTEX	0	6C	2015
STONEWALL	RRC	O&G	7B	BOBCAT OPERATING	7B-5519	8 MILES NORTH OF OLD GLORY	33.247	-100.055	NACL	5	6C	1999
STONEWALL	RRC	O&G	7B	FORMER HAMLIN STATION	OCP#2177	SHELL OIL/EQUIVA SERVICES LLC	32.9725	-100.1555	TPH	0	6C	2016
STONEWALL	RRC	O&G		KINDER MORGAN	OCP#3052	KATZ TANK BATTERY	33.39	-100	TPH, BTEX	0	6C	2015
STONEWALL	TCEQ	WAD	GPAT	TDA PESTICIDE SURVEY	2141406	WELL NO 21-41-406 (SAMPLE NO 0686-91-026) "STONEWALL 1"	33.308611	-99.993333	ATRAZINE, PROMETON	2D	6C	2006
STONEWALL	TCEQ	WAD	GPAT	TDA PESTICIDE SURVEY	2141426	WELL NO 21-41-426 (SAMPLE NO 0686-91-027) "STONEWALL 4"	33.308611	-99.996667	PROMETON	2D	6C	2006
SUTTON	RRC	O&G	7C	DUKE ENERGY	OCP#1209	5.5 MILES SE OF SONORA	30.511	-100.578	BTEX HYDROCARBONS	0	6C	2004
SUTTON	RRC	O&G	7C	SONORA I GAS PLANT	OCP#1208	DUKE ENERGY FIELD SERVICES (FORMERLY UPR)	30.5064	-100.5883	TPH, BTEX	0	6C	2016
SUTTON	RRC	O&G	7C	WL WHITEHEAD (BUD) COMPLAINT	CU-52714	14 MILES SW OF SONORA	30.424	-100.81	HYDROCARBONS	1C	6C	2006
SUTTON	TCEQ	WSD	PDW	SONORA INDUSTRIAL PARK	G2180004A	1-50 YDS E OF OFFICE	30.53997993	-100.6704712	TETRACHLOROETHENE		6C	2000
SWISHER	TCEQ	WAD	GPAT	PANHANDLE COOP TNRCC/TWDB	1117807	WELL NO 11-17-807 (SAMPLE NO S711016) (1117807)	34.631944	-101.955278	ATRAZINE	1B	6C	2006
SWISHER	TCEQ	WAD	GPAT	PANHANDLE COOP TNRCC/TWDB	1143112	WELL NO 11-43-112 (SAMPLE NO S712011) (1143112)	34.365556	-101.749444	ATRAZINE	1B	6C	2006

TCEQ SFR-56-24 • Joint Groundwater Monitoring and Contamination Report, 2024

COUNTY	AGENCY	DIVISION	SECTION/ DISTRICT	FILE NAME	FILE NUMBER	LOCATION	LATITUDE	LONGITUDE	CONTAMINANTS	ESC	ASC	YEAR DELETED
SWISHER	TCEQ	WSD	PDW	KRESS MUNICIPAL WATER SYSTEM	G2190002A	1-ADJACENT TO ELEVATED ST	34.36571121	-101.7496414	BENZENE; CARBON TETRACHLORIDE; 1,2- DICHLOROETHANE; ETHYLBENZENE; XYLENES	Z	6C	2002
SWISHER	TCEQ	WSD	PDW	KRESS MUNICIPAL WATER SYSTEM	G2190002A	1-ELEVATED STRG	34.36571121	-101.7496414	ATRAZINE, BROMACIL, NAPHTHALENE	2C	6C	2001
SWISHER	TCEQ	WSD	PDW	KRESS MUNICIPAL WATER SYSTEM	G2190002B	3 - HWY 87 / FM 145	34.370159	-101.75071	CARBON TETRACHLORIDE, MTBE		6E	2014
SWISHER	TCEQ	WSD	PDW	KRESS MUNICIPAL WATER SYSTEM	G2190002B	3-HWY 87 & FM 145	34.370159	-101.75071	CARBON TETRACHLORIDE	Z	6C	2002
SWISHER	TCEQ	WSD	PDW	KRESS MUNICIPAL WATER SYSTEM	G2190002B	3-HWY 87/FM 145	34.370159	-101.75071	ATRAZINE	2C	6C	2001
SWISHER	TCEQ	WSD	PDW	TULIA MUNICIPAL WATER SYSTEM	G2190003F	7- WELLFIELD NEAR PS 3	34.51513611	-101.7601944	ATRAZINE		6C	2000
TARRANT	TCEQ	ENF	ENF	BELL HELICOPTER / TEXTRON (PLANT 5)	32248	HWY 360 & AVE K, GRAND PRAIRIE	32.773554	-97.061787	SOLVENT STORAGE TANKS	1	6C	2000
TARRANT	TCEQ	REM	CA	BORDEN CHEMICAL	31260	3221 E RANDOL MILL RD, ARLINGTON	32.74904	-97.05126	BENZENE, TOLUENE	3A	6D	2000
TARRANT	TCEQ	REM	CA	CHEVRON FORT WORTH TERMINAL	31862	2525 BRENNAN AVE, FORT WORTH	32.7881	-97.3255	METALS, SVOCs, CHLORINATED SOLVENTS, PETROLEUM (BTEX), TPH	2C	6C	2020
TARRANT	TCEQ	REM	CA	DFW AIRPORT TERMINAL B GATE 29	T3441	2400 AVIATION DR, DFW AIRPORT	32.899809	-97.040335	OTHER	2B	6C	2020
TARRANT	TCEQ	REM	CA	EAST LACASTER PARCELS	T3776	5011 & 5015 EAST LANCASTER AVE, FORT WORTH	32.74126	-97.24666	METALS	1B	6C	2023
TARRANT	TCEQ	REM	CA	FORMER ALTEON FLIGHT TRNG FAC	T2336	2201 W AIRFIELD DR, DALLAS	32.8935398	-97.061176	CHLORINATED SOLVENTS	0A	6C	2017
TARRANT	TCEQ	REM	CA	MORTEX PRODUCT DBA SUMMIT MFG FT W	81897	1200 MAXINE ST, FORT WORTH	32.777398	-97.277344	CHLORINATED SOLVENTS	0A	6C	2017
TARRANT	TCEQ	REM	CA	SHRED TECH	T3275	12700 CALLOWAY CEMETERY RD, EULESS	32.8103517	-97.0901152	METALS	4A	6D	2018
TARRANT	TCEQ	REM	DCRP	CENTRE CLEANERS	DC0225	4002 WHITE SETTLEMENT RD, FORT WORTH, TX	32.75959889	-97.37714786	CHLORINATED SOLVENTS	5B	6C	2023
TARRANT	TCEQ	REM	DCRP	COMET 1 HR CLEANERS	DC0363	2225 W SOUTHLAKE BLVD, STE 459, SOUTHLAKE, TX	32.93634301	-97.18487504	CHLORINATED SOLVENTS	5B	6C	2023
TARRANT	TCEQ	REM	DCRP	COMET 1-HOUR CLEANERS	DC0013	2107 D PIONEER PARKWAY, ARLINGTON	32.712	-97.07359	CHLORINATED SOLVENTS	5B, 2B	6C	2010
TARRANT	TCEQ	REM	DCRP	COMET CLEANERS MID CITIES	DC0068	6723 MID CITIES BLVD, NORTH RICHLAND HILLS	32.86084355	-97.23600398	CHLORINATED SOLVENTS	5B	6C	2023
TARRANT	TCEQ	REM	DCRP	FORMER TOWER CLEANERS	DC0161	263 WEST BEDFORD EULESS RD	32.83354005	-97.17190498	CHLORINATED SOLVENTS	5B	6C	2018
TARRANT	TCEQ	REM	DCRP	KELL CLEANERS	DC0289	6609 E LANCASTER AVE, FORT WORTH	32.73268269	-97.21777876	CHLORINATED SOLVENTS	5B	6C	2017
TARRANT	TCEQ	REM	DCRP	MIDCITY CLEANERS	DC0226	2816 CENTRAL DR, BEDFORD	32.8515	-97.1294	CHLORINATED SOLVENTS	5B	6C	2015
TARRANT	TCEQ	REM	DCRP	PARK AVENUE CLEANERS #2	DC0181	5206 RUFÉ SNOW DRIVE	32.8444	-97.2381	CHLORINATED SOLVENTS	0B, 2B, 5B	6C	2011
TARRANT	TCEQ	REM	DCRP	PARK CLEANERS	DC0303	1071 COUNTRY CLUB DR, STE 110, MANSFIELD, TX	32.58461692	-97.13046356	CHLORINATED SOLVENTS	5B	6C	2023
TARRANT	TCEQ	REM	DCRP	QUALITY DRY CLEANERS	DC0099	4610 WESTERN BLVD, SUITE 102, HALTOM CITY	32.8605	-97.2865	CHLORINATED SOLVENTS	5B	6C	2016
TARRANT	TCEQ	REM	DCRP	VILLAGE CUSTOM CLEANERS	DC0032	4409 COLLEYVILLE BLVD, COLLEYVILLE	32.87488105	-97.16191498	CHLORINATED SOLVENTS	5B	6C	2021
TARRANT	TCEQ	REM	IOP	AMMERAAL BELTECH FACILITY	1207	1014 SANTERRE ST, GRAND PRAIRIE	32.77379	-97.050309	DCE, 1,1-, TETRACHLOROETHYLENE, TRICHLOROETHYLENE		6C	2023

TCEQ SFR-56-24 • Joint Groundwater Monitoring and Contamination Report, 2024

COUNTY	AGENCY	DIVISION	SECTION/ DISTRICT	FILE NAME	FILE NUMBER	LOCATION	LATITUDE	LONGITUDE	CONTAMINANTS	ESC	ASC	YEAR DELETED
TARRANT	TCEQ	REM	IOP	COMMERCIAL BLVD PROPERTY	1267	1000 COMMERCIAL BLVD N, ARLINGTON	32.62168	-97.12676	TETRACHLOROETHYLENE, TPH, TX1005, C6-C12, TPH, TX1005, >C12-C35, TPH, TX1005, >C12-C28, TPH, TPH, TX1005, >C28- C35, BENZENE, VINYL CHLORIDE, TRICHLOROETHYLENE, TOLUENE, DCE, TRANS- 1,2-, DCE, 1,1-, DCA, 1,1-, DICHLOROET		6C	2023
TARRANT	TCEQ	REM	IOP	EZ WASH-N-DRY	1210	2345 S COOPER ST, ARLINGTON	32.704653	-97.118338	ETHYL BENZENE, TOLUENE, BENZENE, XYLENES, TPH, TX1005, C6-C12, MTBE, CUMENE (ISOPROPYLBENZENE)		6C	2022
TARRANT	TCEQ	REM	IOP	FORMER DALTON OIL PROPERTY	1216	323 W NORTHWEST HWY, GRAPEVINE	32.940833	-97.080277	TRICHLOROETHYLENE, TETRACHLOROETHYLENE, DICHLOROETHYLENE, 1,1-		6C	2021
TARRANT	TCEQ	REM	IOP	PARK SPRINGS PLACE	1235	4025 WOODLAND PARK BLVD, ARLINGTON	32.71463	-97.17072	DCE, CIS-1,2-, DCE, TRANS-1,2-, TETRACHLOROETHYLENE, TRICHLOROETHYLENE		6C	2022
TARRANT	TCEQ	REM	VC	1301 NORTH COLLINS	2712	1301 COLLINS ST, ARLINGTON	32.7538425	-97.0960941	PETROLEUM (BTX), TPH, VOCS	0B	6D	2018
TARRANT	TCEQ	REM	VC	1301 NORTH COLLINS	2712	1301 COLLINS ST, ARLINGTON	32.753842	-97.096094	BTEX, 1,2- DICHLOROETHANE, TPH	0B	6D	2015
TARRANT	TCEQ	REM	VC	3479 WEST VICKERY	2305	3479 W VICKERY BLVD, FORT WORTH	32.730066	-97.368529	METALS, SVOCs, TPH, VOCS	0B	6C	2018
TARRANT	TCEQ	REM	VC	8TH AVENUE SHOPPING PLACE	2825	2603 8TH AVE, FORT WORTH	32.71375996	-97.34343241	TPH, VOCS	0B	6C	2017
TARRANT	TCEQ	REM	VC	ANADITE MANUFACTURING FACILITY	823	711 W HURST BLVD, HURST	32.80722	-97.18278	CHLORINATED SOLVENTS, TPH, VOCS, METALS	0B	6C	2017
TARRANT	TCEQ	REM	VC	ARLINGTON BLOCK LOT R1 AND LOT R3	2671	912 - 934 NORTH COLLINS, ARLINGTON	32.7494	-97.098	CHLORINATED SOLVENTS	0B	6D	2015
TARRANT	TCEQ	REM	VC	AVENUE J BUILDING PINNACLE BRANDS	486	924 E AVENUE J, GRAND PRAIRIE	32.76525506	-97.05103423	CHLORINATED SOLVENTS, VOCS	0B	6C	2018
TARRANT	TCEQ	REM	VC	CVS PHARMACY NO 10489	2666	8601 BOAT CLUB ROAD, FORT WORTH	32.880179	-97.426264	VINYL CHLORIDE	0B	6D	2015
TARRANT	TCEQ	REM	VC	FOCH STREET PROPERTY	2780	925 & 1057 FOCH ST, FORT WORTH	32.74958489	-97.35606426	CHLORINATED SOLVENTS	0B	6D	2018
TARRANT	TCEQ	REM	VC	FORMER ALTEON FLIGHT TRAINING CENTER	2501	2201 WEST AIRFIELD DRIVE, DALLAS	32.925626	-97.043748	VOCS, METALS, TPH	0B	6D	2015
TARRANT	TCEQ	REM	VC	FORMER ATMOS ENERGY BUILDING	2569	106 STADIUM DRIVE, ARLINGTON	32.738427	-97.083697	VOCS, SVOCs, METALS, TPH	0B	6D	2015
TARRANT	TCEQ	REM	VC	FORMER FABRAL FABRICATION FACILITY	2842	404 E DALLAS RD, GRAPEVINE	32.93250248	-97.07353756	VOCS	0B	6C	2018
TARRANT	TCEQ	REM	VC	FORMER SWIFT PACKING	2750	601 609 613 NE 23RD ST, FORT WORTH	32.78747419	-97.34192375	METALS	0B	6C	2018
TARRANT	TCEQ	REM	VC	FORT WORTH CAN PLANT - MILLER	260	6600 WILL ROGERS BLVD, FORT WORTH	32.649166	-97.304166	CHLORINATED SOLVENTS	0B	6C	2017
TARRANT	TCEQ	REM	VC	GRAND PRAIRIE PROPERTY	2767	1905 110TH ST, GRAND PRAIRIE	32.78108386	-97.05161504	CHLORINATED SOLVENTS, METALS	0B	6D	2018
TARRANT	TCEQ	REM	VC	MMM GROUP TRWD PARCELS 111 AND 165	2472	505 W 5TH ST, FORT WORTH	32.7661564	-97.34355719	VOCS	0B	6C	2018
TARRANT	TCEQ	REM	VC	PANTHER INDUSTRIES	2611	600 N BEACH ST, FORT WORTH	32.772396	-97.286357	CHLORINATED SOLVENTS	0B	6C	2018
TARRANT	TCEQ	REM	VC	TEXAS REFINERY HOUSTON STREET	2302	901 N HOUSTON ST, FORT WORTH	32.76818364	-97.34622429	TPH	0B	6C	2018
TARRANT	TCEQ	REM	VC	TPI PETROLEUM	1394	3520 S MAIN ST, EULESS	32.8130466	-97.082831	VOCS, TPH	0B	6D	2018

TCEQ SFR-56-24 • Joint Groundwater Monitoring and Contamination Report, 2024

COUNTY	AGENCY	DIVISION	SECTION/ DISTRICT	FILE NAME	FILE NUMBER	LOCATION	LATITUDE	LONGITUDE	CONTAMINANTS	ESC	ASC	YEAR DELETED
TARRANT	TCEQ	REM	VC	UNION PACIFIC RAILROAD SPUR	2301	UNION PACIFIC RR SPUR BETWEEN NORTHSIDE DR AND FIFTH ST, N OF FORT WORTH CENTRAL BUSINESS DISTRICT AND E OF UNION PACIFIC MAINLINE, FORT WORTH	32.768744	-97.34371	METALS	0B	6D	2018
TARRANT	TCEQ	REM	VC/IOP	FORMER PIONEER CONCRETE	47	617 EAST DALLAS ROAD, GRAPEVINE	32.93333	-97.07194	CHLORINATED HYDROCARBONS, METALS	0	6D	2000
TARRANT	TCEQ	REM	VC/VCP	1400 BERRY COMPANY LC	1170	3120 YUMA AVENUE, FT WORTH	32.70556	-97.30694	VOCS, PETROLEUM HYDROCARBONS	0	6C	2001
TARRANT	TCEQ	REM	VC/VCP	315 NORTH GREAT SOUTHWEST PARKWAY	1625	315 NORTH GREAT SOUTHWEST PARKWAY, ARLINGTON	32.7425	-97.046666	VOCS, METALS, TPH		6C	2003
TARRANT	TCEQ	REM	VC/VCP	ALBERTSON S NO 4181	1587	SWC RUFFE SNOW AND GRAPEVINE HIGHWAY, RICHLAND HILLS	32.814722	-97.238333	VOCS, METALS, TPH		6C	2004
TARRANT	TCEQ	REM	VC/VCP	ALTA MESA/MC CART SHOPPING CENTER	1301	3504-3520 ALTA MESA BOULEVARD, FORT WORTH	32.650874	-97.367921	VOCS		6D	2005
TARRANT	TCEQ	REM	VC/VCP	ARMSTRONG HUGHES PROPERTY	321	12000 SOUTH PIPELINE ROAD, FORT WORTH	32.82111	-97.10694	TPH, METALS	0	6C	2000
TARRANT	TCEQ	REM	VC/VCP	BROOKS CROSSING SHOPPING CENTER	1201	6245 RUFFE SNOW DRIVE, SUITE 750, WATAUGA	32.858449	-97.239119	CHLORINATED SOLVENTS	0	6C	2001
TARRANT	TCEQ	REM	VC/VCP	CHILL AIR OF TEXAS	1562	214 NW 25TH STREET, GRAND PRAIRIE	32.742042	-97.042397	CHLORINATED SOLVENTS		6C	2003
TARRANT	TCEQ	REM	VC/VCP	FORT WORTH CAN PLANT - MILLER BREWING	260	6600 WILL ROGERS BOULEVARD, FORT WORTH	32.649166	-97.304166	SOLVENTS	0	6D	1999
TARRANT	TCEQ	REM	VC/VCP	FREEMAN PONTIAC	1092	701 NORTHEAST LOOP 820, HURST	32.822389	-97.206953	PETROLEUM HYDROCARBON	0	6C	2001
TARRANT	TCEQ	REM	VC/VCP	HARWOOD CENTRAL VILLAGE SHOPPING CENTER	541	2101-2113 HARWOOD ROAD, BEDFORD	32.85333	-97.13306	CHLORINATED SOLVENTS	0	6D	2001
TARRANT	TCEQ	REM	VC/VCP	HEATH COMPANY - 4703 BENGAL STREET	1175	4703 BENGAL STREET, DALLAS	32.869061	-97.098792	METALS		6C	2013
TARRANT	TCEQ	REM	VC/VCP	MAYFIELD VILLAGE SHOPPING CENTER	132	2501 MAYFIELD ROAD, ARLINGTON	32.691967	-97.064699	CHLORINATED SOLVENTS	0	6C	2000
TARRANT	TCEQ	REM	VC/VCP	OVERLAND STAGE SHOPPING CENTER	1128	5705 - 5791 SOUTHWEST GREEN OAKS BLVD, ARLINGTON	32.67389	-97.19361	CHLORINATED SOLVENTS		6C	2005
TARRANT	TCEQ	REM	VC/VCP	TELITHA AKERS SURVEY	1042	745 AND 785 GRAPEVINE HIGHWAY, HURST	32.85861	-97.18194	VOCS	0	6C	1999
TARRANT	TCEQ	REM	VC/VCP	VANDERGRIF ACURA DEALERSHIP	555	1333 EAST IH 20, ARLINGTON	32.677165	-97.084669	TPH, BTEX	0	6C	2000
TARRANT	TCEQ	REM	VC/VCP	W J HOLLAND SURVEY	168	SE CORNER US HWY 377/ WALL-PRICE KELLER, KELLER	32.7699	-97.2901	METALS	0	6C	1998
TARRANT	TCEQ	REM	VCIO	1170 107TH STREET	1048	1170 107TH ST, GRAND PRAIRIE	32.76548806	-97.05744349	ETHYL BENZENE, XYLENE, BENZENE, TOLUENE		6C	2017
TARRANT	TCEQ	REM	VCIO	205 WEST HURST BLVD	1030	205 W HURST BLVD, HURST	32.80740607	-97.17201115	TETRACHLOROETHYLENE		6C	2017
TARRANT	TCEQ	REM	VCIO	AUTO IMPROVEMENTS	279	1018 W NORTHWEST HWY, GRAPEVINE	32.941	-97.088	TPH, ETHYL BENZENE, XYLENE, TOLUENE, BENZENE, LNAPL		6C	2017
TARRANT	TCEQ	REM	VCIO	BEATY STREET APARTMENTS	1069	5532 BEATY ST, FORT WORTH	32.73966947	-97.23482984	ETHYL BENZENE, TCE, PCE, DCE, CIS-1,2-, TCA, 1,1,2-		6C	2018

TCEQ SFR-56-24 • Joint Groundwater Monitoring and Contamination Report, 2024

COUNTY	AGENCY	DIVISION	SECTION/ DISTRICT	FILE NAME	FILE NUMBER	LOCATION	LATITUDE	LONGITUDE	CONTAMINANTS	ESC	ASC	YEAR DELETED
TARRANT	TCEQ	REM	VCIO	LAKE WORTH MURPHY EXPRESS	1031	6781 LAKE WORTH BLVD, LAKE WORTH	32.81481994	-97.43950154	FLUORANTHENE, FLUORENE, ACENAPHTHENE, ANTHRACENE, BENZ-A-ANTHRACENE, BENZO-A-PYRENE, CHRYSENE, BENZO-G,H,I-PERYLENE, PYRENE, DIBENZ-A,H-ANTHRACENE, DIBENZOFURAN, INDENO-1,2,3-CD-PYRENE, PHENANTHRENE, BENZO-B-FLUORANTHENE		6C	2018
TARRANT	TCEQ	REM	VCIO	954 AND 1000 PAMELA DRIVE SITE	1137	954 AND 1000 PAMELA DR, EULESS	32.823071	-97.11076	DICHLOROETHYLENE, CIS-1,2-, TRICHLOROETHYLENE, TETRACHLOROETHYLENE, NAPHTHALENE		6C	2020
TARRANT	TCEQ	REM	VCIO	MEI INVESTMENTS SITE	1106	7433 E LANCASTER AVE, FORT WORTH	32.72881	-97.196169	CHROMIUM (TOTAL)		6C	2019
TARRANT	TCEQ	REM	VCIO	PARK PLACE ARLINGTON	1117	200 E ABRAM ST AND 325 S MESQUITE ST, ARLINGTON	32.734667	-97.105288	DCE, CIS-1,2-, TCE, DCE, TRANS-1,2-, PCE		6C	2019
TARRANT	TCEQ	REM	VCIO	SELF-SERVE CAR WASH	1134	321 W KENNEDALE PKWY, KENNEDALE	32.650277	-97.225833	BENZENE, ETHYL BENZENE, DIBENZOFURAN, DIBENZ-A,H-ANTHRACENE, INDENO-1,2,3-CD-PYRENE, XYLENES, TOLUENE, TPH, MTBE, ACENAPHTHENE, ACENAPHTHYLENE, ANTHRACENE, BENZ-A-ANTHRACENE, BENZO-A-PYRENE, BENZO-B-FLUORANTHENE, BENZO-G,H,I-PERYLENE, BENZO-K-FLUORANTHENE		6C	2020
TARRANT	TCEQ	REM	VCIO	VEGAFAM GROUP PROPERTY	1146	701 N GREAT SOUTHWEST PKWY, ARLINGTON	32.7525	-97.046388	TRICHLOROETHYLENE, DICHLOROETHYLENE, CIS-1,2-		6C	2020
TARRANT	TCEQ	REM	VCIO	WESTOVER COMMERCIAL OFFICE BUILDING	1133	336 338 AND 340 GRAPEVINE HWY, HURST	32.868333	-97.172222	MTBE (METHYL TERT-BUTYL ETHER)		6C	2020
TARRANT	TCEQ	REM	VCP	500 INDUSTRIAL BOULEVARD	2996	500 INDUSTRIAL BLVD, GRAPEVINE	32.935183	-97.101258	CHLORINATED SOLVENTS	0B	6C	2021
TARRANT	TCEQ	REM	VCP	925 JEROME STREET SITE	2909	925 JEROME STREET FORT WORTH TX 76104, FORT WORTH	32.734702	-97.349741	VOCS, SVOCs, METALS, TPH	0B	6C	2023
TARRANT	TCEQ	REM	VCP	APAC-TEXAS FORT WORTH	2883	1401 SWIFT ST, FT WORTH	32.77525	-97.327361	METALS	0B	6C	2020
TARRANT	TCEQ	REM	VCP	CHEMGUARD	2431	204 S 6TH AVE, MANSFIELD	32.55624	-97.155756	METALS, TPH, PFAS	0B	6C	2023
TARRANT	TCEQ	REM	VCP	CHEMICAL PACKAGING	1417	3800 E RANDOL MILL RD, ARLINGTON	32.7503	-97.04	CHLORINATED SOLVENTS, VOCS	0B	6C	2020
TARRANT	TCEQ	REM	VCP	CHEVRON 106161	2397	3017 W 7TH ST, FORT WORTH	32.750815	-97.360956	METALS, TPH, VOCS	0B	6C	2020
TARRANT	TCEQ	REM	VCP	COLD SPRINGS WAREHOUSE	3252	2415 COLD SPRINGS RD, FORT WORTH	32.78727	-97.32546	TPH, VOCS, PAHS	0B	6D	2023
TARRANT	TCEQ	REM	VCP	FINA OIL AND CHEMICAL - GRAPEVINE	771	2401 HIGHWAY 26 W, SOUTHLAKE	32.923888	-97.115	VOCS, CHLORINATED SOLVENTS	0B	6E	2019
TARRANT	TCEQ	REM	VCP	HVAC SYSTEM MANUFACTURING	1613	1102 W N CARRIER PKWY STE 100, GRAND PRAIRIE	32.7844496	-97.0494124	VOCS	0B	6C	2019
TARRANT	TCEQ	REM	VCP	I 35 W AND W RISINGER RD GRAVEL PIT	2912	IH 35W AND W RISINGER RD, FORT WORTH	32.6225	-97.330833	VOCS, CHLORINATED SOLVENTS	0B	6C	2023

TCEQ SFR-56-24 • Joint Groundwater Monitoring and Contamination Report, 2024

COUNTY	AGENCY	DIVISION	SECTION/ DISTRICT	FILE NAME	FILE NUMBER	LOCATION	LATITUDE	LONGITUDE	CONTAMINANTS	ESC	ASC	YEAR DELETED
TARRANT	TCEQ	REM	VCP	LA TEX SALVAGE	2155	505 N HOUSTON ST, FORT WORTH	32.7636	-97.338	CHLORINATED SOLVENTS, METALS, TPH, VOCs, PCBS	0B	6C	2020
TARRANT	TCEQ	REM	VCP	MARY ANN BROWN JOHNSTON TRACT	3166	1101 W BROAD ST, MANSFIELD	32.558322	-97.158887	CHLORINATED SOLVENTS, METALS, PFAS	0B	6D	2022
TARRANT	TCEQ	REM	VCP	PARK AVENUE CLEANERS	1880	1030 W ARKANSAS LN STE 214, ARLINGTON	32.705421	-97.1192636	VOCs, TPH, METALS, CHLORINATED SOLVENTS	0B	6C	2019
TARRANT	TCEQ	REM	VCP	PROPOSED QUIKTRIP 878	2355	6640 NE LOOP 820, NORTH RICHLAND HILLS	32.839275	-97.239336	CHLORINATED SOLVENTS	0B	6C	2019
TARRANT	TCEQ	REM	VCP	RICHLAND HILLS COMMUNITY CENTER	2917	6700 6718 AND 6720 BAKER BLVD 3271 MATTHEWS DR 3250 3272 AND 3280 DIANA DR AND PORTION OF DIANA DR ROW, RICHLAND HILLS	32.80857023	-97.23745551	METALS, VOCs, CHLORINATED SOLVENTS, PETROLEUM (BTEX)	0B	6C	2019
TARRANT	TCEQ	REM	VCP	RIVERSIDE WASTEWATER TREATMENT PLANT	1462	WASTEWATER TREATMENT PLANT GATEWAY PARK IH-30 NO ADDRESS, FORT WORTH	32.759669	-97.278828	VOCs	0B	6C	2019
TARRANT	TCEQ	REM	VCP	SEALANTS MFG/DISTRIBUTION	1376	10950 S PIPELINE RD, EULESS	32.8144	-97.1325	VOCs, CHLORINATED SOLVENTS, METALS	0B	6D	2020
TARRANT	TCEQ	REM	VCP	SOLVAY AND ONCOR SITE	2882	2417 AND 2460 E LONG AVE, FORT WORTH	32.806417	-97.321611	CHLORINATED SOLVENTS	0B	6C	2020
TARRANT	TCEQ	REM	VCP	STADIUM AND FAIRVIEW PROPERTIES	2927	110 114 118 122 STADIUM DR & 109 115 119 123 FAIRVIEW DR, ARLINGTON	32.737032	-97.08461	CHLORINATED SOLVENTS, TPH	0B	6C	2020
TARRANT	TCEQ	REM	VCP	STARRFOAM MANUFACTURING	2680	1012 N COMMERCE ST, FORT WORTH	32.77284	-97.3419	VOCs, METALS	0B	6C	2021
TARRANT	TCEQ	REM	VCP	STOCKYARDS TRACTS	2858	401 E EXCHANGE AVE, FORT WORTH	32.7919	-97.3434	METALS	0B	6D	2020
TARRANT	TCEQ	REM	VCP	SYLVANIA INDUSTRIAL PARK	3192	3201 3209 3300 N SYLVANIA AVE, FORT WORTH	32.802842	-97.309018	CHLORINATED SOLVENTS, VOCs	0B	6C	2023
TARRANT	TCEQ	WPD	MSW	ALLIED / MILL CREEK	MSW0020-8A	SOUTH OF FM 1886 & SILVER CREEK RD, 3.5 MI W SH 199	32.825	-97.525555	MW-3B: ARSENIC	2A	6C	2003
TARRANT	TCEQ	WPD	MSW	CITY OF FORT WORTH SE LANDFILL (PRE-SUBTITLE D AND SUBTITLE D)	MSW00218C	6288 SALT RD FOREST HILL, TX 76140-1519	32.651388	-97.234444			6C	2022
TARRANT	TCEQ	WPD	MSW	LAIDLAW / CITY OF FORT WORTH	MSW00464A	BETW LITTLE FOSSIL AND BIG FOSSIL CREEKS, S OF MIDWAY RD & ROCK ISLAND RR, 300 FT S OF SH 121, AND 0.4 MI N OF ELLIOT READERS RD, FORT WORTH	32.7866	-97.2433	MW-9, 103: VOCs (ACETONE; BENZENE; CHLOROBENZENE; 1,4-DICHLOROBENZENE)	2B	6C	1999
TARRANT	TCEQ	WPD	MSW	WASTE MANAGEMENT CITY OF FORT WORTH EASTSIDE LANDFILL	MSW01004C	S OF E 1ST STREET BETWEEN WEST FORK OF TRINITY RIVER AND RANDOL MILL RD	32.76	-97.27	MW-1R, 7: ARSENIC	2B	6C	2007
TARRANT	TCEQ	WSD	PDW	BENBROOK VILLAGE MOBILE HOME PARK	G2200293A	1	32.60961667	-97.53751944	PROPANE, BUTANES, PENTANES, HEXANES	2C	6C	2001
TARRANT	TCEQ	WSD	PDW	PELICAN BAY	G2200164J	10-92 ACRES	32.93039722	-97.52270833	TRICHLOROETHENE	2D	6C	2000
TARRANT	TCEQ	WSD	PDW	PELICAN BAY	G2200164L	AT ENTRY POINT 001	32.92156667	-97.52227222	TRICHLOROETHENE	X	6E	2001
TARRANT	TCEQ	WSD	PDW	PELICAN BAY	G2200164M	AT ENTRY POINT 001	32.92109999	-97.5221305	TRICHLOROETHENE	X	6E	2001
TARRANT	TCEQ	WSD	PDW	SAMANTHA SPRINGS	G2200327B	SPRING 2 1800 BLOCK OF OTTINGER RD	32.96665278	-97.21178056	CIS-1,2-DICHLOROETHENE, 1,1-DICHLOROETHANE, 2-CHLOROPROPANE	2C	6C	2008
TARRANT	TCEQ	WSD	PDW	SAMANTHA SPRINGS	G2200327E	WELL 3	32.95630278	-97.22055833	MTBE	2C	6C	2009
TAYLOR	RRC	O&G	7B	FISHER-WEBB INC	7B-5953	5 MILES SW OF TUSCOLA	32.158	-99.857	CHLORIDE	2	6C	1999
TAYLOR	RRC	O&G	7B	LINDA HERMAN COMPLAINT	7B-5797	4 MILES NORTHEAST OF MERKEL	32.512	-99.965	NaCl	5	6C	1999
TAYLOR	RRC	O&G	7B	UNIDENTIFIED	7B-7107	2 MILES SOUTH OF OVALO	32.145	-99.809	SALTWATER IN WATER WELL	2	6C	2001
TAYLOR	RRC	O&G	7B	UNIDENTIFIED	7B-8081	MERKEL TOWN LOT	32.302	-99.89	REFINED/WASTE OIL IN WELL	2D	6C	2006

TCEQ SFR-56-24 • Joint Groundwater Monitoring and Contamination Report, 2024

COUNTY	AGENCY	DIVISION	SECTION/ DISTRICT	FILE NAME	FILE NUMBER	LOCATION	LATITUDE	LONGITUDE	CONTAMINANTS	ESC	ASC	YEAR DELETED
TAYLOR	RRC	O&G		BML CRUDE OIL MARKETING INC	OCF#4442	BML 8 INCH CRUDE RELEASE	32.3879	-99.7169	CRUDE OIL	1C	6C	2012
TAYLOR	RRC	O&G		TEPPCO CRUDE OIL LLC	OCF#2331	MERKEL STATION	32.45	-100.08	BTEX, TPH	0	6C	2013
TAYLOR	TCEQ	REM	DCRP	FORMER KC CLEANERS	DC0017	254 SOUTH PIONEER DRIVE, ABILENE	32.4489	-99.7797	CHLORINATED SOLVENTS	5B	6C	2014
TAYLOR	TCEQ	REM	VC/VCP	VICTOR EQUIPMENT COMPANY	1563	3501 MAPLE STREET, ABILENE	32.406875	-99.723355	VOCS		6C	2003
TERRY	TCEQ	WSD	PDW	CITY OF BROWNFIELD	G2230001H	8-WEST STORY STREET	33.18583298	-102.2786102	CARBON TETRACHLORIDE		6E	2000
TITUS	TCEQ	WPD	MSW	PLEASANT OAKS LANDFILL	MSW00797A	3.8 MILES SW OF TITUS COUNTY, 1467 FEET S OF INTERSECTION OF FM 127 AND CR	33.1175	-95.00833	MW-3: VOCS (1,1- DICHLOROETHANE, CIS- 1,2-DICHLOROETHYLENE; VINYL CHLORIDE)	2B	6C	2010
TOM GREEN	RRC	O&G	7C	BOB BERRIE LANDOWNER	7C-2096	1.1 MILES NORTH OF HARRIET	31.557409	-100.317085	HYDROCARBONS	1C	6C	2000
TOM GREEN	RRC	O&G	7C	STUART SEIDEL COMPLAINT	7C-2183	2 MILES NORTH OF CHRISTOVAL	31.219	-100.497	HIGH CHLORIDES	1C	6C	2006
TOM GREEN	TCEQ	REM	CA	B & W FOUNDRY & MANUFACTURING	30537	512 UPTON STREET, SAN ANGELO	31.472216	-100.428349	LEAD, CHROMIUM	3	6C	2000
TOM GREEN	TCEQ	REM	CA	SAN ANGELO TERMINAL	T2475	4008 N US HIGHWAY 67, SAN ANGELO	31.5569008	-100.2828285	PETROLEUM (BTEX)	2D	6D	2019
TOM GREEN	TCEQ	REM	CA	TEXAS DEPT OF TRANSPORTATION SAN ANGELO	98841	LOOP 306 & KNICKERBOCKER ROAD, SAN ANGELO	31.41406	-100.47445	METHYLENE, CHLORIDE, FORMALDEHYDE, BTEX	3B	6C	2000
TOM GREEN	TCEQ	REM	VCIO	SEC OF LOOP 306 AND VENTURE DR	1076	SEC OF LOOP 306 AND VENTURE DR, SAN ANGELO	31.47549331	-100.3842456	DCE, 1,1-, PCE, TCE, DICHLORODIFLUOROMETH ANE		6C	2018
TOM GREEN	TCEQ	REM	VCP	SESCO	2668	926 PULLIAM ST, SAN ANGELO	31.4709853	-100.422352	METALS, CHLORINATED SOLVENTS, PCBs	0B	6D	2019
TRAVIS	TAGD	BS/EACD	GCD	COLD SPRINGS		COLORADO RIVER	30.28	-97.78	FECAL COLIFORM	1B,2D	6	2001
TRAVIS	TAGD	BS/EACD	GCD	MAIN BARTON SPRING		ZILKER PARK	30.263612	-97.771111	SEDIMENT, BACTERIA	1B	6	2001
TRAVIS	TAGD	BS/EACD	GCD	USGS TARGET MW	58-50-216	USGS (TARGET) MONITOR WELL-2300 W BEN WHITE	30.2322222	-97.7927778	DISSOLVED LEAD, CU, ZN, AL	1A	6C	2005
TRAVIS	TCEQ	ENF	ENF	SOUTHWESTERN MOTOR REBUILDERS	52018	502 EAST BEN WHITE BOULEVARD	30.220071	-97.757449	LEAD	3	6C	2000
TRAVIS	TCEQ	REM	CA	COASTAL STATES CRUDE GATHERING CO	83388	AUSTIN	30.32498	-97.77229	BTEX, TPH	2B	6D	2000
TRAVIS	TCEQ	REM	CA	FAST STOP	T3144	5325 AIRPORT BLVD, AUSTIN	30.315098	-97.714204	OTHER	2D	6C	2018
TRAVIS	TCEQ	REM	CA	GAVLON INDUSTRIES INC	30498	9808 S INTERREGIONAL HWY 35, AUSTIN	30.1584	-97.79056	PAINT SOLVENTS, BENZENE	4	6D	2000
TRAVIS	TCEQ	REM	CA	HUNTSMAN PETROCHEMICAL CORP	30688	7114 N LAMAR BLVD, AUSTIN	30.339106	-97.719037	VOLATILE ORGANICS, METALS	2B	6C	2002
TRAVIS	TCEQ	REM	DCRP	AMERICAN CLEANERS	DC0097	309 W 5TH STREET, AUSTIN, TX	30.2679	-97.7464	CHLORINATED SOLVENTS	0B, 2B, 5B	6C	2011
TRAVIS	TCEQ	REM	DCRP	HOME STEAM LAUNDRY & CLEANERS	DC0318	2301 MANOR RD, AUSTIN	30.28415833	-97.71785735	CHLORINATED SOLVENTS	5B	6C	2020
TRAVIS	TCEQ	REM	DCRP	JACK BROWN BALCONES WOODS	DC0008	5114 BALCONES WOODS, AUSTIN	30.4081	-97.7465	CHLORINATED SOLVENTS	5B	6C	2015
TRAVIS	TCEQ	REM	DCRP	JACK BROWN CLEANERS	DC0088	3415 NORTHLAND	30.3377	-97.7583	CHLORINATED SOLVENTS	5B	6C	2013
TRAVIS	TCEQ	REM	DCRP	RICK'S CLEANERS - CAMERON	DC0203	5325 CAMERON ROAD	30.3115	-97.7073	CHLORINATED SOLVENTS	2B, 5B	6C	2012
TRAVIS	TCEQ	REM	DCRP	TIP TOP CLEANERS	DC0272	8315 BURNET RD, AUSTIN	30.363989	-97.728333	CHLORINATED SOLVENTS	5B	6C	2017
TRAVIS	TCEQ	REM	IOP	BUDGET LODGE HOTEL	1194	9220 N IH 35, AUSTIN	30.357777	-97.689722	BENZENE, TOLUENE, MTBE (METHYL TERT-BUTYL ETHER), XYLENES, ETHYL BENZENE		6C	2021
TRAVIS	TCEQ	REM	IOP	FORMER CAPITOL BEVERAGE FACILITY	1153	10300 METROPOLITAN DR, AUSTIN	30.384717	-97.717864	DCE, 1,1-, TETRACHLOROETHYLENE, TRICHLOROETHYLENE, DICHLOROETHANE, 1,1-, DICHLOROETHYLENE, TRANS-1,2-		6C	2021

TCEQ SFR-56-24 • Joint Groundwater Monitoring and Contamination Report, 2024

COUNTY	AGENCY	DIVISION	SECTION/ DISTRICT	FILE NAME	FILE NUMBER	LOCATION	LATITUDE	LONGITUDE	CONTAMINANTS	ESC	ASC	YEAR DELETED
TRAVIS	TCEQ	REM	IOP	TEXAN EYE CENTER	1176	5717 BALCONES DR, AUSTIN	30.338023	-97.756106	TPH, TX1005, C6-C12, ETHYL BENZENE, TOLUENE, MTBE, BENZENE, XYLENES		6C	2021
TRAVIS	TCEQ	REM	SSDAP	MARTINE SPRINGS - SLAUGHTER CREEK GROUNDWATER PLUME	FILED BY SITE NAME	10019 SOUTH IH-35, AUSTIN	30.153986	-97.786934	CHLOROFORM, TRICHLOROETHYLENE	1A&B, 2C, 3N, 4N, 5E	6C	2010
TRAVIS	TCEQ	REM	SSDAT	LINCOLN PROPERTIES	FILED BY SITE NAME	CONGRESS AVENUE, AUSTIN	30.264082	-97.744798	HYDROCARBONS	6C	6C	2000
TRAVIS	TCEQ	REM	VC	FORMER AIRPORT EXXON	2672	2511 HWY 71 E, DEL VALLE	30.213199	-97.657925	TPH, VOCS	0B	6C	2018
TRAVIS	TCEQ	REM	VC/BSA	THE MARY LEE COMMUNITY	G034	1339 LAMAR SQUARE DRIVE, AUSTIN	30.254676	-97.764071	CHLORINATED SOLVENTS	0	6D	2001
TRAVIS	TCEQ	REM	VC/VCP	AUSTIN EXECUTIVE AIRPARK	941	811 HOWARD LANE, AUSTIN	30.41667	-97.66667	VOCs, SVOCs	0	6C	1999
TRAVIS	TCEQ	REM	VC/VCP	BLOCK 4, 100 COLORADO STREET	1110	100 COLORADO STREET, AUSTIN	30.263995	-97.746014	PAH, BTEX, TPH	0	6C	1999
TRAVIS	TCEQ	REM	VC/VCP	CHAMPION TRACT (BULL CREEK SHOOTING RANGE)	881	FM 2222 AT LOOP 360, AUSTIN	30.36667	-97.79167	METALS	0	6C	2002
TRAVIS	TCEQ	REM	VC/VCP	CHAMPIONS PROPERTY	1257	FM 2222 NEAR LOOP 360, AUSTIN	30.36528	-97.79528	LEAD	0	6E	2002
TRAVIS	TCEQ	REM	VC/VCP	GULF SERVICE STATION / AM CO	1568	1221 SOUTH IH-35, AUSTIN	30.2455	-97.7343	VOCs, TPH		6C	2004
TRAVIS	TCEQ	REM	VC/VCP	HENSEL PHELPS CONSTRUCTION COMPANY INC	338	16021 NORTH IH 35, PFLUGERVILLE	30.459078	-97.665176	TPH, METALS	0	6C	2000
TRAVIS	TCEQ	REM	VC/VCP	LITTLEFIELD PARKING GARAGE	673	508 BRAZOS STREET, AUSTIN	30.2675	-97.74139	TPH	0	6C	2000
TRAVIS	TCEQ	REM	VC/VCP	PHILLIPS BUILDING	690	103 EAST 5TH STREET, AUSTIN	30.26639	-97.74222	TPH, SOLVENTS	0	6C	1998
TRAVIS	TCEQ	REM	VC/VCP	RAILROAD TRACT 3	1379	1601 - 1613 EAST 5TH STREET, AUSTIN	30.261518	-97.725887	VOCs, SVOCs, METALS, TPH	0	6C	2002
TRAVIS	TCEQ	REM	VC/VCP	RAILROAD TRACT 4	1380	1912 EAST 5TH STREET, AUSTIN	30.260027	-97.722085	VOCs, SVOCs, METALS, TPH	0	6C	2002
TRAVIS	TCEQ	REM	VC/VCP	RAILROAD TRACT 5	1381	2305 - 1415 EAST 5TH STREET, AUSTIN	30.258623	-97.717712	VOCs, SVOCs, METALS, TPH	0	6C	2002
TRAVIS	TCEQ	REM	VC/VCP	TEXAS ELECTRIC COOPERATIVES INC	994	8140 BURNET ROAD, AUSTIN	30.360649	-97.729653	PCBS, TPH, VOCs, METALS	0	6C	2001
TRAVIS	TCEQ	REM	VCIO	METRIC 7 WAREHOUSE	1043	9715 BURNET RD BLDG 7, AUSTIN	30.38141711	-97.72295507	DCE, 1,1-, DICHLOROETHANE, 1-1, ACETONE (2-PROPANONE), TRICHLOROETHYLENE, CHLOROFORM		6C	2017
TRAVIS	TCEQ	REM	VCIO	THINK EAST DEVELOPMENT SITE	1042	SHADY LN AND JAIN LN, AUSTIN	30.26198599	-97.68921551	TPH, TX1005, >C12-C28, TPH, TX1005, C6-C12		6C	2017
TRAVIS	TCEQ	REM	VCIO	TWO STORY OFFICE BUILDING	995	1165 AIRPORT BLVD, AUSTIN	30.27477269	-97.69798986	PROPYLBENZENE, N-, NAPHTHALENE, ACENAPHTHYLENE, ACENAPHTHENE, TRIMETHYLBENZENE, 1,2,4-, ANTHRACENE, BENZ-A-ANTHRACENE, BENZO-A-PYRENE, BENZO- B-FLUORANTHENE, BENZO-G,H,I-PERYLENE, BENZO-K-FLUORANTHENE, CHRYSENE, DIBENZ-A,H- ANTHRACENE, FLUORANTHENE, FLUOREN		6C	2017
TRAVIS	TCEQ	REM	VCIO	507 WEST AVENUE	1120	507 WEST AVE, AUSTIN	30.266666	-97.75	MTBE		6C	2019
TRAVIS	TCEQ	REM	VCP	AUSTIN COMMUNITY COLLEGE PINNACLE CAMPUS ANNEX	2285	7748 HIGHWAY 290 W, AUSTIN	30.231944	-97.879722	METALS, VOCs, TPH	0B	6C	2023
TRAVIS	TCEQ	REM	VCP	AUSTIN COMMUNITY COLLEGE - EASTVIEW CAMPUS	1771	3101 AND 3401 WEBBERVILLE ROAD, AUSTIN	30.2689	-97.7064	METALS, SVOCs, VOCs	0B	6C	2021
TRAVIS	TCEQ	REM	VCP	JACK BROWN CLEANERS	1658	615 W MARTIN LUTHER KING JR BLVD, AUSTIN	30.2822	-97.7447	CHLORINATED SOLVENTS	0B	6C	2020

TCEQ SFR-56-24 • Joint Groundwater Monitoring and Contamination Report, 2024

COUNTY	AGENCY	DIVISION	SECTION/ DISTRICT	FILE NAME	FILE NUMBER	LOCATION	LATITUDE	LONGITUDE	CONTAMINANTS	ESC	ASC	YEAR DELETED
TRAVIS	TCEQ	REM	VCP	ROBERT MUELLER MUNICIPAL AIRPORT	517	3600 MANOR RD, AUSTIN	30.29	-97.7	METALS	0B	6D	2022
TRAVIS	TCEQ	REM		TRAVIS CTY/HWY 183 (FORMER IBM SITE): MW-10	N/A	ON S SIDE OF LITTLE WALNUT CREEK AND E SIDE OF US 183, AUSTIN	30.293637	-97.660281	RADIUM 228, GROSS ALPHA RADIOACTIVITY	0	6C	1998
TRAVIS	TCEQ	WPD	MSW	CITY OF AUSTIN (FORMER MW-4)	MSW00360A	SE OF BERGSTROM AFB, ALONG THE W SIDE OF FM 973, BETW FM 812 AND ONION CREEK, AUSTIN	30.324982	-97.772293	VOCS (TCE, CIS-1,2-DICHLOROETHENE, 1,4-DICHLOROBENZENE, ACETONE, AND BENZENE)	2B	6C	1997
TRAVIS	TCEQ	WPD	MSW	TRAVIS COUNTY / HWY 290	MSW00684	0.3 MI W OF GILES RD ON N SIDE OF US 290E, AUSTIN	30.3333	-97.6325	TOTAL ORGANIC CARBON, VOCS (CHLOROBENZENE; 1,4- DICHLOROBENZENE)	2B	6C	2000
TRAVIS	TCEQ	WPD	MSW	WASTE MANAGEMENT OF TEXAS AUSTIN COMMUNITY RECYCLING AND DISPOSAL FACILITY	MSW00249D	9900 GILES RD, AUSTIN TX 78754 9747	30.3375	-97.621388	MW-21: VOCS (CIS-1,2-DICHLOROETHYLENE)		6C	2013
TRAVIS	TCEQ	WSD	PDW	HILL COUNTRY SPRINGS	S2270326A	1 - AT SPRING	30.15398333	-97.78964167	TRICHLOROETHENE	2C	6C	2007
TYLER	TCEQ	REM	VC/VCP	KELLER INDUSTRIES PLANT	344	HIGHWAY 69 NORTH, WOODVILLE	30.7975	-94.42694	TPH, ALUMINUM	0	6C	2000
UPSHUR	TCEQ	REM	CA	BIG SANDY TERMINAL	31861	HWY 155 AT SABINE RIVER, BIG SANDY	32.567777	-95.136388	PETROLEUM (BTEX)	3C	6C	2018
UPTON	RRC	O&G	7C	BENEDUM GAS PLANT	OCP#1036	WTG (WEST TEXAS GAS) BENEDUM JOINT VENTURE	31.3622	-101.7791	TPH, HG	0	6C	2022
UPTON	RRC	O&G	7C	EXXONMOBIL	OCP#1846	20 MILES NORTH OF RANKIN, SEC 3	31.515	-101.941	HYDROCARBON	1D	6C	2003
UPTON	RRC	O&G	7C	PLYMOUTH COMPRESSOR STATION - NORTHERN NATURAL GAS, FORMERLY TRANSWESTERN PIPELINE CO.	OCP#7C-1744	15 MILES NE OF RANKIN	31.3622	-101.782	PCB	0	6C	1999
UPTON	RRC	O&G	7C	RAIDER O & G (NICKELL COMPLAINT)	7C-7214	10 MILES NE OF MCCAMEY	31.204713	-102.299108	HYDROCARBON	1C	6C	2006
UPTON	RRC	O&G	7C	SHELL PIPELINE CO		17 MILES N OF RANKIN	31.471	-101.94	BTEX, HYDROCARBONS	0	6C	1999
VAN ZANDT	RRC	O&G	6	PETTY 39 LEASE DIRT FARM	OCP#5034	CHEVRON ENVIRONMENTAL SERVICES COMPANY FORMER UNOCAL	32.53358	-95.65383	TPH, BTEX, BA	0	6C	2021
VAN ZANDT	TCEQ	REM	DCRP	TRADER'S SQUARE SHOPPING CENTER	DC0144	301 E HWY 243	32.545408	-95.864141	CHLORINATED SOLVENTS	5B	6C	2015
VAN ZANDT	TCEQ	REM	SF	JCS COMPANY	SUP012	STATE HIGHWAY 198, CANTON	32.459279	-95.980115	ARSENIC	5B	6C	2013
VICTORIA	RRC	O&G	2	AURORA RESOURCES (PREV AEP GAS MKTG)	OCP#1101		28.798	-96.971	BTEX	0	6C	2006
VICTORIA	RRC	O&G	2	CHARBULA	O2-94-2377	4 MILES SE OF INEZ	28.866144	-96.733523	CHLORIDES	1C	6C	1994
VICTORIA	RRC	O&G	2	JEANSONNE COMPLAINT	2-97-2748	1 1/2 MILES WSW PLACEDO	28.683	-96.851	CHLORIDE, TDS	1C	6C	1997
VICTORIA	TCEQ	REM	VC/VCP	HALLIBURTON ENERGY SERVICES - VICTORIA	1429	101 HOLT ROAD, VICTORIA	28.841622	-96.908074	VOCS, SVOCS, METALS, TPH		6C	2004
VICTORIA	TCEQ	REM	VC/VCP	ONE OCONNOR PLAZA	1028	101 WEST GOODWIN STREET, VICTORIA	28.80056	-97.00583	BTEX, TPH	0	6C	1999
VICTORIA	TCEQ	WSD	PDW	VICTORIA COUNTY WCID 1	G2350001B	5-HATCHET & COMMERCE	28.64738274	-96.89516449	BENZENE	2D	6C	2004
WALKER	TCEQ	REM	VC	FORMER J&W MINIT MART 5	2621	2423 SAM HOUSTON AVENUE, HUNTSVILLE	30.707374	-95.547084	VOCS, CHLORINATED SOLVENTS, TPH	0B	6D	2015
WALKER	TCEQ	REM	VC	FORMER MAGIC WASH WASHATERIA	2622	865 SOUTH SAM HOUSTON AVENUE - CURRENTLY 2433 SAM HOUSTON AVENUE, HUNTSVILLE	30.707148	-95.547067	VOCS, CHLORINATED SOLVENTS, TPH	0B	6D	2015
WALLER	TCEQ	REM	VC/VCP	PAVESTONE COMPANY, LP	1233	30001 KATY BROOKSH IRE ROAD, KATY	29.78535	-95.871247	VOCS, METALS		6D	2005
WALLER	TCEQ	REM	VC/VCP	PROGRESSIVE METALS PROPERTY	185	19814 G H CIRCLE, WALLER	30.05	-95.95	METALS	0	6C	1998
WARD	RRC	O&G	8	L.A. WATSON CONSOLIDATED	OCP#3042	L.A. WATSON OPERATOR GROUP	31.47	-103.07	TPH, BTEX, PSH	0	6C	2019
WARD	RRC	O&G	8	NORTH CRAWAR-TRANSWESTERN PLANT	OCP#1750	SE OF MONAHANS	31.53361111	-102.7716667	HYDROCARBONS	0	6C	2006

TCEQ SFR-56-24 • Joint Groundwater Monitoring and Contamination Report, 2024

COUNTY	AGENCY	DIVISION	SECTION/ DISTRICT	FILE NAME	FILE NUMBER	LOCATION	LATITUDE	LONGITUDE	CONTAMINANTS	ESC	ASC	YEAR DELETED
WARD	RRC	O&G	8	NORTHERN NATURAL GAS (FORMERLY ENRON, TRANSWESTERN PIPELINE)	OCP#1257	LOCKRIDGE GAS PLANT	31.44	-103.05	TPH	0	6C	2014
WARD	RRC	O&G	8	SEALY SMITH GP-COMPRESSOR STATION	OCP#1457	EL PASO NATURAL GAS CO. (FORMERLY KINDER MORGAN)	31.6369	-102.8933	TPH	0	6C	2019
WARD	RRC	O&G		BLOCK 16 COMMON POINT (MULTI OPER.)	OCP#2990	3 MILES SOUTH OF PYOTE	31.4898	-103.1078	CONDENSATE IN GW	0	6C	2012
WARD	RRC	O&G		FORMER ESTES NATURAL GAS PLANT (UT LANDS)	OCP#1116	KINDER MORGAN, INC	31.5319	-102.9903	TPH, BTEX, PSH	0	6C	2017
WARD	TCEQ	REM	CA	3-B RATTLESNAKE (WICKETT)	36030	1ST & MONAHANS, WICKETT	31.563594	-103.007018	VOLATILES	3B	6C	2000
WARD	TCEQ	WSD	PDW	COLORADO RIVER MUNICIPAL WATER DISTRICT	G0000001DK	D-3 WARD CO NORTH WELL FIELD	31.630211	-103.068739	BENZENE	2C	6C	2020
WARD	TCEQ	WSD	PDW	COLORADO RIVER MUNICIPAL WATER DISTRICT	G0000001ED	D-2	31.639419	-103.064884	BENZENE	2C	6C	2020
WASHINGTON	TCEQ	REM	CA	QUEST BRENHAM PLANT	32810	2001 E TOM GREEN ST, BRENHAM	30.1616	-96.3755	CHLORINATED SOLVENTS	0A	6C	2021
WASHINGTON	TCEQ	WPD	MSW	CITY OF BRENHAM LANDFILL	MSW01230	BETWEEN JUNCTION OF COUNTY ROAD 81 AND COUNTY ROAD 82 3 MILES NE OF BRENHAM CITY LMTS	30.2	-96.34		2A	6C	2009
WEBB	RRC	O&G	4	FREER 44 COMPRESSOR STATION	OCP#2186	EL PASO CORP	27.9425	-98.8739	TPH, BTEX, PSH	0	6C	2016
WEBB	RRC	O&G	4	NAVARRO MIDSTREAM, FORMERLY HPL/AEP/ CERRITO GATHERING CO	OCP#1256	LAS TIENDAS METER STATION	27.89	-99.654	TPH, BTEX	0	6C	2014
WEBB	RRC	O&G		KOCH	OCP#1517	LAT 27.6631 LONG -98.8141 (LOPEZ RANCH)	27.6631	-98.8141	BTEX, PSH	0	6C	2008
WEBB	TCEQ	REM	CA	LAREDO AIR FORCE BASE LAREDO	T1612	LAREDO TX, LAREDO	27.53278	-99.472046	METALS	1A	6C	2017
WEBB	TCEQ	REM	VCP	2310 SAUNDERS SITE	2976	2310 E SAUNDERS ST, LAREDO	27.531374	-99.471895	VOCS	0B	6D	2022
WEBB	TCEQ	WPD	MSW	CITY OF LAREDO LANDFILL	MSW01693A	2 MI E OF INTX OF LOOP 20 & US HWY 359. 6912 TX HWY 359, LAREDO	27.49	-99.41		2A	6C	2009
WHARTON	RRC	O&G	3	JIMMY KAINEN COMPLAINT	12479	1 MILE NE OF EL CAMPO	29.228	-96.276	CHLORIDE, TDS	1C	6C	2000
WHARTON	RRC	O&G	3	MOERS COMPLAINT	32933	3 1/2 MILES S. OF WHARTON	29.27	-96.1	NACL, TDS	1C	6C	1997
WHARTON	RRC	O&G	3	TREYBIG COMPLAINT	44637	3 MILES SW OF LANE CITY	29.186	-96.062	NACL	1C	6C	2006
WHEELER	RRC	O&G	10	APACHE STILES 3 #803	OCP#5069	TAPSTONE ENERGY, LLC	35.44932	-100.040701	TPH, BTEX	0	6C	2022
WICHITA	RRC	O&G	9	EVERGREEN MOBILE HOME PARK	VCP#19009	154 EVERGREEN DRIVE	33.951554	-98.520401	TPH, BENZENE	0	6C	2021
WICHITA	RRC	O&G	9	JONES PAYNE LEASE	OCP#2447	CHEVRON USA	33.8709	-98.6096	CHLORIDE	1A	6C	2018
WICHITA	RRC	O&G	9	WICHITA RIVER RELEASE 2, KADANE GATHERING SYSTEM SPILL #09-0198	OCP#2178	ENTERPRISE PIPELINE COMPANY	33.879272	-98.808218	TPH	0	6C	2019
WICHITA	RRC	O&G		CONOCO INC/ MITCHELL ROAD	OCP#1168	WICHITA COUNTY REG, 5 MI W OF IOWA PARK	33.9228	-98.7916	CRUDE OIL	1A	6C	2011
WICHITA	TCEQ	REM	CA	BURGESS MANNING	69765	1011 VERMONT ST, WICHITA FALLS	33.925672	-98.510556	CHLORINATED SOLVENTS	0B	6C	2017
WICHITA	TCEQ	REM	CA	CAMERON ELECTRA MANUFACTURING	30932	1910 E FRONT ST, ELECTRA	34.016861	-98.891649	METALS	2A	6D	2021
WICHITA	TCEQ	REM	CA	SHEPPARD ACCESS ROAD	81877	1100 SHEPPARD ACCESS, WICHITA FALLS	33.928412	-98.508293	BTEX, SVOC	2C	6C	2000

TCEQ SFR-56-24 • Joint Groundwater Monitoring and Contamination Report, 2024

COUNTY	AGENCY	DIVISION	SECTION/ DISTRICT	FILE NAME	FILE NUMBER	LOCATION	LATITUDE	LONGITUDE	CONTAMINANTS	ESC	ASC	YEAR DELETED
WICHITA	TCEQ	REM	IOP	CS WF PROPERTY	1204	2720 SOUTHWEST PKWY, WICHITA FALLS	33.869217	-98.534596	XYLENE, P-, BENZENE, BUTYLBENZENE, N-, CYMENE (ISOPROPYLTOLUENE), ETHYL BENZENE, TRIMETHYLBENZENE, 1,2,4-, BUTYLBENZENE, TERT-, TOLUENE, BUTYLBENZENE, SEC-, TRIMETHYLBENZENE, 1,3,5-, XYLENES, CUMENE (ISOPROPYLBENZENE), MTBE (METHYL TERT- BUTYL ETHER), NAPT		6C	2021
WICHITA	TCEQ	REM	VC/VCP	SOUTHWEST PLAZA SHOPPING CENTER	1382	4701 SOUTHWEST PARKWAY, SUITE 24	33.857283	-98.563368	CHLORINATED SOLVENTS		6E	2005
WICHITA	TCEQ	REM	VCP	FORMER FLEETWOOD HOMES OF TEXAS	2960	2400 BURKBURNETT RD, WICHITA FALLS	33.941666	-98.505	CHLORINATED SOLVENTS	0B	6C	2020
WICHITA	TCEQ	REM	VCP	UNITED ELECTRIC - MAGIC AIR	232	501 GALVESTON ST, WICHITA FALLS	33.9094	-98.4911	CHLORINATED SOLVENTS	0B	6C	2023
WICHITA	TCEQ	REM	VCP	WFM SITE	3028	2000 BURKBURNETT RD, WICHITA FALLS	33.943585	-98.504734	CHLORINATED SOLVENTS	0B	6C	2021
WILLACY	TCEQ	REM		CITY OF RAYMONDVILLE: MW- 13, 14, AND 16	MSW00189	2.8 MI W OF US 77, 3.9 MI N OF SH 186, RAYMONDVILLE	26.540833	-97.85	CHLORIDE, TOTAL ORGANIC CARBON	2A	6C	1998
WILLIAMSON	TCEQ	REM	CA	ALAMO CONCRETE PRODUCTS	T1978	FM 2243, GEORGETOWN	30.607445	-97.715199	PERCHLORATE	1A	6C	2006
WILLIAMSON	TCEQ	REM	CA	TEXAS CRUSHED STONE	T2058	5300 S IH 35, GEORGETOWN	30.576111	-97.696666	PERCHLORATE	1A	6C	2006
WILLIAMSON	TCEQ	REM	VC/VCP	BASLER ELECTRIC CIRCUITS INC	412	204 HIGHLAND DRIVE, TAYLOR	30.56667	-97.38333	METALS		6C	2002
WILLIAMSON	TCEQ	REM	VC/OP	CYPRESS CREEK SHOPPING CENTER	1159	1525 AND 1535 CYPRESS CREEK RD, CEDAR PARK	30.4811	-97.834	BENZENE, TOLUENE, ETHYL BENZENE		6C	2020
WILLIAMSON	TCEQ	REM	VCP	HUTTO 315	2921	FM 1660 & CR 132, HUTTO	30.571217	-97.55285	HERBICIDES, METALS, PESTICIDES, VOCS	0B	6C	2023
WILLIAMSON	TCEQ	WSD	PDW	BRUSHY CREEK MUNICIPAL UTILITY DISTRICT	G2460061B	2	30.52253056	-97.70479444	RAW SEWAGE		6E	2000
WILLIAMSON	TCEQ	WSD	PDW	CITY OF GEORGETOWN	G2460001A	1-DOWNTOWN PLT	30.635839	-97.679832	PERCHLORATE	2D	6C	2003
WILLIAMSON	TCEQ	WSD	PDW	CITY OF ROUND ROCK	G2460003G	7-SPRING STREET	30.51280022	-97.6749115	MERCURY	Z	6C	2003
WILLIAMSON	TCEQ	WSD	PDW	CITY OF THRALL	G2460015B	2-NW WELL	30.59222031	-97.30071259	ATRAZINE	2C	6C	2002
WILLIAMSON	TCEQ	WSD	PDW	CITY OF THRALL	G2460015C	3-E WELL	30.59222031	-97.3004303	ATRAZINE, METOLACHLOR	2C	6C	2002
WILSON	TCEQ	REM	VC	KOCH PIPELINE - FLORESVILLE	1482	ONE MILE WEST OF SH 181 ON CR 775 PIPELINE SPILL FLORESVILLE TX 78114, FLORESVILLE	29.2348	-98.2315	PETROLEUM (BTX), TPH	0B	6D	2018
WINKLER	TCEQ	WSD	PDW	CITY OF KERMIT	G2480001F	SANTA ROSA 1 @ OAKLAWN & TEXAS & KERMIT	31.85184097	-103.0897064	TETRACHLOROETHENE	2D	6C	2002
WINKLER	TCEQ	WSD	PDW	CITY OF KERMIT	G2480001H		31.84721565	-103.1024857	TRICHLOROETHENE		6C	2000
WINKLER	TCEQ	WSD	PDW	CITY OF KERMIT	G2480001I	SANTA ROSA 4 @ CAMPBELL & WALTON 1 @ CAMPBELL & B,	31.85466766	-103.0879211	TETRACHLOROETHENE	2D	6C	2002
WINKLER	TCEQ	WSD	PDW	CITY OF KERMIT	G2480001J		31.85396957	-103.0879364	TETRACHLOROETHENE	2D	6C	2002
WISE	RRC	O&G	9	BRIDGEPORT GAS PLANT	OCP#1548	DEVON GAS SERVICES LP	33.1958	-97.8034	TPH	0	6C	2018
WISE	RRC	O&G	9	DECATUR COMPRESSOR STATION FACILITY	OCP#1046	TARGA RESOURCES (FORMER DYNEGY / TRIDENT USA/ OXY USA/)	33.2667	-97.6208	TPH	0	6C	2016
WISE	RRC	O&G	9	MEC BUSEY UNIT	OCP#1549	5 MILES E OF BRIDGEPORT	33.211	-97.673	CONDENSATE	0	6C	2006
WISE	TCEQ	WSD	PDW	CITY OF CHICO EAST	G2490004L	4 - 42 ACRE	33.30060959	-97.78914642	BENZENE	2D	6C	2003
WISE	TCEQ	WSD	PDW	CITY OF CHICO EAST	G2490004M	5 - 42 ACRE	33.2996788	-97.78941345	BENZENE	2D	6C	2003
WOOD	RRC	O&G	6	AMOCO - WEST YANTIS PLANT	OCP#06-1122	4 MILES NW OF YANTIS	32.955	-95.63194	HYDROCARBONS, NACL	0	6C	1996
WOOD	RRC	O&G	6	KURILECZ COMPLAINT	36312	EARL LEE UNIT	32.685951	-95.250751	NACL	1C	6C	1996
WOOD	TCEQ	REM	VCP	CVS PHARMACY NO 10340	2736	210 E BRD ST, MINEOLA	32.662761	-95.487904	VOCS, PETROLEUM (BTX)	0B	6C	2019
YOAKUM	RRC	O&G	8A	JOE DEATON COMPLAINT		7 MILES NNW OF DENVER CITY	33.058	-102.878	WATER WELL SALTY	1C	6C	2000
YOAKUM	RRC	O&G	8A	SANDYLAND UNDERGROUND WATER CONSERVATION DISTRICT	8A-0957	5 MILES NW OF TOKIO	33.233	-102.646	CHLORIDES	2	6C	1994

COUNTY	AGENCY	DIVISION	SECTION/ DISTRICT	FILE NAME	FILE NUMBER	LOCATION	LATITUDE	LONGITUDE	CONTAMINANTS	ESC	ASC	YEAR DELETED
YOAKUM	RRC	O&G	8A	SANDYLAND UWCD COMPLAINT		LESS THAN 1 MILE WSW OF DENVER CITY	32.9591	-102.8433	METHANE/GAS IN GW, CO	2	6C	2001
YOAKUM	RRC	O&G	8A	VULCAN CHEMICALS COMPANY	OCP#1103	2.5 MILES EAST OF DENVER CITY	32.9683	-102.8031	BRINE	2D	6C	2006
YOAKUM	RRC	O&G	8A	WESTERN FRONT COMPLAINT	8A-3197	DENVER CITY	32.964	-102.83	NACL	1C	6C	1997
YOAKUM	TAGD	SLUWCD	GCD	TONY WINN	24-58-503	NW4 SECTION 675 - JOHN H. GIBSON SURVEY	33.077222	-102.797777	CHLORIDE	1	6C	1995
YOAKUM	TCEQ	REM	VC/BSA	DELUXE CLEANERS BUILDING	G041	416 NORTH MAIN, DENVER CITY	32.968124	-102.829245	CHLORINATED SOLVENTS		6C	2002
YOAKUM	TCEQ	WSD	PDW	DENVER CITY, CITY OF	G2510001F	11-1/2 MI W OF WELL 10	32.97570556	-102.8510167	ALKANES, PROPANES, CYCLOPENTANE, THIOPHENE, SEC-BUTYL BENZENE		6E	2000
YOUNG	RRC	O&G		SEMINOLE	OCP#1646	SOUTH BEND STATION	33.0012	-98.6845	CRUDE OIL	0	6C	2011

Appendix D. List of Acronyms

AgriLife Extension – Texas A&M AgriLife Extension Service

AgriLife Research – Texas A&M AgriLife Research

ASC – activity status code

BMP – best management practice

BRP – RRC Brownfields Response Program

BSA or VC/BSA – Brownfields Site Assessment Program

BSEACD or BS/EACD – Barton Springs/Edwards Aquifer Conservation District

BTEX – benzene, toluene, ethylbenzene, and xylenes

CA – Corrective Action Program

CAFO – concentrated animal feeding operation

CERCLA – Comprehensive Environmental Response, Compensation, and Liability Act

CFR – Code of Federal Regulations

cm/sec – centimeters per second

COC – chemicals of concern

COMP – RRC complaint

CSGWPP – comprehensive state groundwater protection program

CU – RRC cleanup

CWA – Clean Water Act

DCRP – Dry Cleaner Remediation Program

DSHS – Texas Department of State Health Services

EAPP – Edwards Aquifer Protection Program

ENF – Enforcement Division

ESC – enforcement status code

FIFRA – Federal Insecticide, Fungicide, and Rodenticide Act

FOD – Field Operations Division

GCD – groundwater conservation district

GIS – geographic information system

GPD – gallons per day

HSWA – Hazardous & Solid Waste Amendments to RCRA, 1984

IA – immunoassay

IET – Impact Evaluation Team

IOP, VCIO, VCIOP, or VC/IOP – Innocent Operator/Owner Program

IPD – Interagency Pesticide Database

LCRA – Lower Colorado River Authority

LPST – leaking petroleum storage tank

MCL – maximum contaminant level

mg/L – milligrams per liter

MSD – Municipal Setting Designation

MSW – municipal solid waste

MTBE – methyl-tertiary butyl-ether

NORM – naturally-occurring radioactive material

NPL – national priorities list

NPS – nonpoint source

NRC – U.S. Nuclear Regulatory Commission

O&G or OIL & GAS – RRC Oil and Gas Division

OCE – Office of Compliance and Enforcement

OCP – Operator Cleanup Program

OCP/VCP – RRC Operator Cleanup Program / Voluntary Cleanup Program

OFCU – Oil Field Cleanup

OLRD – Occupational Licensing and Registration Division

OMA – Open Meetings Act

OOW – Office of Waste

OSSF – on-site sewage facility

OTH – other (RRC)

OW – Office of Water

PASI – Preliminary Assessment and Site Inspection Program

pCi/l – picocuries per liter

PCL – protective concentration level

PCLE – protective concentration level exceedance

PIT – pit (RRC)

POE – public outreach and education

ppb – parts per billion

PRP – potentially responsible party

PST – petroleum storage tank; Petroleum Storage Tank Program

PWS – public water systems

RCP – radiation control program

RCRA – Resource Conservation and Recovery Act

REM – Remediation Division

RMD – Radioactive Materials Division

RO – Regional Offices

RQ – reportable quantity

RRC – Railroad Commission of Texas

SDWA – Safe Drinking Water Act

SF – Superfund Program

SMRD – RRC Surface Mining and Reclamation Division

SSDAP – Superfund Site Discovery and Assessment Program

SSDAT – Superfund Site Discovery and Assessment Team

SU – standard units

SWCD – soil and water conservation district

SWR – statewide rule

TAC – Texas Administrative Code

TAGD – Texas Alliance of Groundwater Districts

TCEQ – Texas Commission on Environmental Quality

TDA – Texas Department of Agriculture

TDLR – Texas Department of Licensing & Regulation

TDS – total dissolved solids

TGPC – Texas Groundwater Protection Committee

THSC – Texas Health and Safety Code

TLAP – Texas Land Application Permit

TMDL – total maximum daily load

TNRC – Texas Natural Resources Code

TNRCC – Texas Natural Resource Conservation Commission (predecessor to TCEQ)

TPDES – Texas Pollutant Discharge Elimination System

TOC – Texas Occupations Code

TOC – total organic carbon

TPWD – Texas Parks and Wildlife Department

TRRP – Texas Risk Reduction Program

TSSWCB – Texas State Soil & Water Conservation Board

TSWDA – Texas Solid Waste Disposal Act

TSWQS – Texas Surface Water Quality Standards

TWC – Texas Water Code

TWDB – Texas Water Development Board

TWON – Texas Well Owner Network

TxGIO – Texas Geographic Information Office

UIC – Underground Injection Control

UMTRCA – Uranium Mill Tailings Radiation Control Act

USDOE – United States Department of Energy

USEPA/EPA – United States Environmental Protection Agency

USGS – United States Geological Survey

UT – The University of Texas

UTBEG – Bureau of Economic Geology of The University of Texas at Austin

VCP – RRC Voluntary Cleanup Program

VCP, VC, or VC/VCP – TCEQ Voluntary Cleanup Program

WAD/GPAT – Water Availability Division/Groundwater Planning & Assessment Team

WQPD – Water Quality Planning Division (TCEQ)

WMA – Water Resources Mission Area

WPD/IHW – Waste Permits Division/Industrial and Hazardous Waste Section

WPD/MSW – Waste Permits Division/Municipal Solid Waste Section

WQD/WQAS – Water Quality Division/Water Quality Assessment Section

WSD/PDW – Water Supply Division/Public Drinking Water Section

Appendix E. TGPC Members and Representatives

Texas Commission on Environmental Quality (Chair):

Kelly Keel, Executive Director
MC-109; P.O. Box 13087; Austin TX 78711-3087
Phone: (512) 239-3900; Fax: (512) 239-3939

Designated Chairperson:

Kelly Mills, P.G., Deputy Director
Office of Water, Water Quality Planning Division
MC-203; P.O. Box 13087; Austin TX 78711-3087
Phone: (512) 239-4512; Fax: (512) 239-1414
E-mail: kelly.mills@tceq.texas.gov

Texas Water Development Board (Vice-Chair):

Bryan McMath, Executive Administrator
P.O. Box 13231; Austin TX 78711-3231
Phone: (512) 463-7847; Fax: (512) 475-2053

Designated Vice-Chairperson:

Natalie Ballew, P.G., Director
Groundwater Division
P.O. Box 13231; Austin TX 78711-3231
Phone: (512) 463-2779
E-mail: natalie.ballew@twdb.texas.gov

Railroad Commission of Texas

Wei Wang, Executive Director
P.O. Box 12967; Austin TX 78711-2967
Phone: (512) 463-7158 / (877) 228-5740
Fax: (512) 463-7161

Designated Representative:

James Harcourt, P.G.
Site Remediation, Oil and Gas Division
P.O. Box 12967; Austin TX 78711-2967
Phone: (512) 463-2980; Fax: (512) 463-2388
E-mail: james.harcourt@rrc.texas.gov

Texas State Soil and Water Conservation Board

Rex Isom, Executive Director
1497 Country View Lane; Temple TX 76504
Phone: (254) 773-2250 / (800) 792-3485
Fax: (254) 773-3311

Designated Representative:

T.J. Helton, Program Administrator
Nonpoint Source Management Program
1497 Country View Lane; Temple TX 76504
Phone: (254) 773-2250, ext. 234; Fax: (254) 773-3311
E-mail: thelton@tsswcb.texas.gov

Texas Department of Agriculture

Terry Keel, Deputy Commissioner
P.O. Box 12847; Austin TX 78711-2847
Phone: (512) 463-1408; Fax: (888) 223-8861

Designated Representative:

David Villarreal, Ph.D., Environmental Specialist
P.O. Box 12847; Austin TX 78711-2847
Phone: (512) 463-7481; Fax: (888) 216-9834
E-mail: david.villarreal@texasagriculture.gov

Texas Department of State Health Services

Jennifer A. Shuford, MD, MPH, Commissioner
P.O. Box 149347; Austin TX 78714-9347
Phone: (512) 776-7363

Designated Representative:

Vacant as of publication date

Texas Department of Licensing and Regulation

Alternate Representative

Chris Hooyboer, Hydrologist
Well Driller/Pump Installer/Abandoned Well Referral Program
PO Box 12157; Austin TX 78711
Phone: (512) 906-5037; Fax: (512) 463-8616
E-mail: chris.hooyboer@tdlr.texas.gov

Texas Alliance of Groundwater Districts

Adam Foster, Executive Director
Texas Alliance of Groundwater Districts
P.O. Box 90277 Austin TX 78709
Phone: 512-596-3101
adam@texasgroundwater.org

Designated Representative:

David A. Van Dresar, General Manager
Fayette County GCD
255 Svoboda Lane, Room 115; La Grange, TX 78945
Phone: (979) 968-3135; Fax: (979) 968-3194
E-mail: david@fayettecountygroundwater.com

Texas A&M AgriLife Research

Designated Representative

Giovanni Piccinni, Ph.D., Director
Texas Water Resources Institute
Phone: (979) 314-8094
E-mail: giovanni.piccinni@ag.tamu.edu

Designated Alternate

T. Allen Berthold, Ph.D., Associate Director
Texas Water Resources Institute
1001 Holleman Drive East
2118 TAMU; College Station TX 77840
Phone: (979) 314-2467; Fax: (979) 845-0662
E-mail: aberthold@ag.tamu.edu

Bureau of Economic Geology of The University of Texas at Austin

Mark Shuster, Ph.D., Deputy Director
University Station, Box X; Austin TX 78713-8924
Phone: (512) 471-7090; Fax: (512) 471-0140

Designated Representative

Justin C. Thompson, Ph.D., Research Assistant Professor
University Station, Box X; Austin TX 78713-8924
Phone: (512) 471-0217; Fax: (512) 471-0140
E-mail: justin.thompson@beg.texas.gov

Appendix F. Contact Information for Agencies and Programs

The following people may be contacted for further information about individual programs or for guidance on specific groundwater contamination cases listed under their program's jurisdiction. The file number will be needed to obtain additional information about a specific groundwater contamination case.

- **Texas Commission on Environmental Quality**
 - Office of Compliance and Enforcement (OCE), Enforcement Division: Ken Moller, Technical Specialist, Waste Enforcement Section, (512) 239-6111
 - OCE Regional Offices: Alyssa Pantuso, (512) 239-4164, alyssa.pantuso@tceq.texas.gov
 - Office of Waste (OOW), Waste Permits Division:
 - Arten Avakian, P.G., Municipal Solid Waste Permits Section, 512-239-4419, arten.avakian@tceq.texas.gov
 - Charles Brown, P.G., Industrial and Hazardous Waste Permits Section, (512) 239-6234, charles.brown@tceq.texas.gov
 - Elizabeth Slone (512) 239-5773, elizabeth.slone@tceq.texas.gov
 - OOW, Remediation Division: Christopher Moore, P.G., PST/DCRP Section, (512) 239-4024, christopher.moore@tceq.texas.gov
 - OOW, Occupational Licensing and Registration Division: Tamara Calhoun, Manager, Occupational Licensing Section, (512) 239-2262, tamara.calhoun@tceq.texas.gov
 - OOW, Radioactive Materials Division: Kan Tu, Ph.D., P.G., Radioactive Materials Section, (512) 239-6473, kan.tu@tceq.texas.gov
 - Office of Water (OW), Water Quality Division: Hannah Zellner, PG, Water Quality Assessment Section, (512) 239-2908, hannah.zellner@tceq.texas.gov
 - OW, Water Supply Division: Emily Smith, Drinking Water Standards Section, (512) 239-5282, pwschem@tceq.texas.gov
 - OW, Water Availability Division: Katie Brice, P.G., Groundwater Planning & Assessment Team, (512) 239-4506, katie.brice@tceq.texas.gov

- OW, Water Quality Planning Division:
 - Faith Hambleton, Planning & Implementation Section, Nonpoint Source Team Leader, (512) 239-1764, faith.hambleton@tceq.texas.gov
 - Kristin DeBone, Planning & Implementation Section, Nonpoint Source Team, (512) 239-5447, kristin.debone@tceq.texas.gov
- **Bureau of Economic Geology of The University of Texas at Austin:** Justin C. Thompson, Ph.D., Research Assistant Professor, (512) 471-0217
- **Texas Department of State Health Services:** Omar Valdez, Lead Health Assessor, Health Assessment & Toxicology Program, (512) 776-3714
- **Railroad Commission of Texas:** Chris Heiligenstein, Engineering Specialist III, Oil and Gas Division, State Managed Cleanup, (512) 463-6219
- **Texas Department of Agriculture:** David Villarreal, Ph.D., Environmental & Biosecurity Program, (512) 463-7481
- **Texas A&M Agrilife Research:** Allen Berthold, Ph.D., Associate Director, Texas Water Resources Institute, (979) 314-2467
- **Texas State Soil and Water Conservation Board:** T.J. Helton, Program Administrator, (254) 773-2250, thelton@tsswcb.texas.gov
- **Texas Water Development Board:** Natalie Ballew, P.G., Director, Groundwater Division, (512) 463-2779, natalie.ballew@twddb.texas.gov
- **Texas Department of Licensing and Regulation:** Chris Hooyboer, Well Driller, Pump Installer, Abandoned Well Referral Programs, (512) 659-5037
- **Texas Alliance of Groundwater Districts:** Adam Foster, Executive Director, (512) 596-3101