



Parkhill

MCKINNEY 380 C&D LANDFILL

PERMIT MODIFICATION APPLICATION – WITH NOTICE NOD 2 RESPONSE

TCEQ MSW Permit No. 2278A
Collin County, Texas

Prepared For
Frontier Waste Solutions
2540 E University Dr
McKinney, TX 75069

Prepared By
Parkhill
3000 Internet Boulevard, Suite 550
Frisco, Texas 75034
TBPE F-560

December | 2024

Parkhill Project # 016775.21



Parkhill

MCKINNEY 380 C&D LANDFILL

PERMIT MODIFICATION APPLICATION – WITH NOTICE NOD 2 RESPONSE


TCEQ MSW Permit No. 2278A
Collin County, Texas

Prepared For
Frontier Waste Solutions
2540 E University Dr
McKinney, TX 75069

Prepared By
Parkhill
3000 Internet Boulevard, Suite 550
Frisco, Texas 75034
TBPE F-560

December | 2024

Parkhill Project # 016775.21





Texas Commission on Environmental Quality

Waste Permits Division Correspondence

Cover Sheet

Date: 12/26/24

Facility Name: McKinney 380 C&D Landfill

Permit or Registration No.: 2278A

Nature of Correspondence:

☐ Initial/New

☒ Response/Revision to TCEQ Tracking No.:
30492454 (from subject line of TCEQ letter
regarding initial submission)

Affix this cover sheet to the front of your submission to the Waste Permits Division. Check appropriate box for type of correspondence. Contact WPD at (512) 239-2335 if you have questions regarding this form.

Table 1 - Municipal Solid Waste Correspondence

Applications	Reports and Notifications
<input type="checkbox"/> New Notice of Intent	<input type="checkbox"/> Alternative Daily Cover Report
<input type="checkbox"/> Notice of Intent Revision	<input type="checkbox"/> Closure Report
<input type="checkbox"/> New Permit (including Subchapter T)	<input type="checkbox"/> Compost Report
<input type="checkbox"/> New Registration (including Subchapter T)	<input type="checkbox"/> Groundwater Alternate Source Demonstration
<input type="checkbox"/> Major Amendment	<input type="checkbox"/> Groundwater Corrective Action
<input type="checkbox"/> Minor Amendment	<input type="checkbox"/> Groundwater Monitoring Report
<input type="checkbox"/> Limited Scope Major Amendment	<input type="checkbox"/> Groundwater Background Evaluation
<input checked="" type="checkbox"/> Notice Modification	<input type="checkbox"/> Landfill Gas Corrective Action
<input type="checkbox"/> Non-Notice Modification	<input type="checkbox"/> Landfill Gas Monitoring
<input type="checkbox"/> Transfer/Name Change Modification	<input type="checkbox"/> Liner Evaluation Report
<input type="checkbox"/> Temporary Authorization	<input type="checkbox"/> Soil Boring Plan
<input type="checkbox"/> Voluntary Revocation	<input type="checkbox"/> Special Waste Request
<input type="checkbox"/> Subchapter T Disturbance Non-Enclosed Structure	<input type="checkbox"/> Other:
<input type="checkbox"/> Other:	

Table 2 - Industrial & Hazardous Waste Correspondence

Applications	Reports and Responses
<input type="checkbox"/> New	<input type="checkbox"/> Annual/Biennial Site Activity Report
<input type="checkbox"/> Renewal	<input type="checkbox"/> CPT Plan/Result
<input type="checkbox"/> Post-Closure Order	<input type="checkbox"/> Closure Certification/Report
<input type="checkbox"/> Major Amendment	<input type="checkbox"/> Construction Certification/Report
<input type="checkbox"/> Minor Amendment	<input type="checkbox"/> CPT Plan/Result
<input type="checkbox"/> CCR Registration	<input type="checkbox"/> Extension Request
<input type="checkbox"/> CCR Registration Major Amendment	<input type="checkbox"/> Groundwater Monitoring Report
<input type="checkbox"/> CCR Registration Minor Amendment	<input type="checkbox"/> Interim Status Change
<input type="checkbox"/> Class 3 Modification	<input type="checkbox"/> Interim Status Closure Plan
<input type="checkbox"/> Class 2 Modification	<input type="checkbox"/> Soil Core Monitoring Report
<input type="checkbox"/> Class 1 ED Modification	<input type="checkbox"/> Treatability Study
<input type="checkbox"/> Class 1 Modification	<input type="checkbox"/> Trial Burn Plan/Result
<input type="checkbox"/> Endorsement	<input type="checkbox"/> Unsaturated Zone Monitoring Report
<input type="checkbox"/> Temporary Authorization	<input type="checkbox"/> Waste Minimization Report
<input type="checkbox"/> Voluntary Revocation	<input type="checkbox"/> Other:
<input type="checkbox"/> 335.6 Notification	
<input type="checkbox"/> Other:	



December 26, 2024

Mr. Lyndon Poole, Project Manager
Municipal Solid Waste Permits Section – MC 124
Texas Commission on Environmental Quality (TCEQ)
Building A, Room 122
12100 Park 35 Circle
Austin, Texas 78753-1808

Re: McKinney 380 C&D Landfill, Collin County
MSW Permit No. 2278A
Municipal Solid Waste (MSW) Permit Modification – With Notice
Tracking Nos. 30492454, 30180759, 30033754; RN110878030 | CN606244051

Dear Mr. Poole,

We received the Notice of Deficiency via email (NOD 2) dated December 10, 2024, for the above referenced application. As requested in NOD 2, each comment is listed below with Parkhill's response (referencing applicable revisions by part, section, and page number) immediately following the comment. Included in the enclosed submittal are all application pages that were revised.

Comment 1: Regarding notifying adjacent landowners: The NOD 1 response specified adjacent landowners within a 685-foot radius of the exceedance location would be notified. TCEQ's policy is landowners within a 1,000-foot radius of the exceedance must be notified. Please revise Section 4.1 of the LFGMP to meet this minimum.

Response: *Section 4.1 of the LFGMP has been revised to indicate that owners of property within a 1,000-foot radius of an exceedance location must be notified.*

The original version of the NOD 2 response with one (1) copy of the unmarked version of the revised sheets are enclosed, along with one (1) marked copy (in redline/strikeout format to denote changes) of the revised sheets.

In addition, one (1) unmarked copy of the revised sheets has been sent directly to the TCEQ Region 4 Office.

If you have comments, questions, or need further information, please contact me directly at [REDACTED] or 469-200-7369.

Sincerely,

PARKHILL

By 
Sonia Samir, PE, PhD
Civil Project Manager

SS/amf

Enclosure: MSW Permit Modification Application, NOD 2 Response

Cc: John Gustafson, Frontier Waste Solutions
Grant Gregg, Frontier Waste Solutions
Pedro Garcia, Frontier Waste Solutions
Monica Sowards, Frontier Waste Solutions
Troy Leitschuh, Frontier Waste Solutions
Frank Pugsley, PE, Sector Director, Parkhill
Erin Gorman, Waste Section Manager, TCEQ Region 4 Office



Texas Commission on Environmental Quality

Application Form for Municipal Solid Waste Permit or Registration Modification or Temporary Authorization

Application Tracking Information

Facility Name: McKinney 380 C&D Landfill

Permittee or Registrant Name: Frontier 380, LLC

MSW Authorization Number: 2278A

Initial Submission Date: 10/01/2024

Revision Date: 12/26/2024

Instructions for completing this form are provided in [form TCEQ-20650-instr](#)¹. If you have questions, contact the Municipal Solid Waste Permits Section by email to mswper@tceq.texas.gov, or by phone at 512-239-2335.

Application Data

1. Submission Type
<input type="checkbox"/> Initial Submission <input checked="" type="checkbox"/> Notice of Deficiency (NOD) Response
2. Authorization Type
<input checked="" type="checkbox"/> Permit <input type="checkbox"/> Registration
3. Application Type
<input checked="" type="checkbox"/> Modification with Public Notice <input type="checkbox"/> Modification without Public Notice
<input type="checkbox"/> Temporary Authorization (TA) <input type="checkbox"/> Modification for Name Change or Transfer
4. Application Fee
Amount The application fee for a modification or temporary authorization is \$150.
Payment Method <input type="checkbox"/> Check <input checked="" type="checkbox"/> Online through ePay portal www3.tceq.texas.gov/epay/ If paid online, enter ePay Trace Number XXXXXXXXXX

¹ www.tceq.texas.gov/downloads/permitting/waste-permits/msw/forms/20650-instr.pdf

5. Electronic Versions of Application

For modifications that require notice (other than those for arid exempt landfills), TCEQ will publish electronic versions of the application online. Applicants must provide a clean copy of the administratively complete application and technically complete application. TCEQ will also publish electronic versions of NOD responses online.

6. Party Responsible for Mailing Notice

For modifications that require notice, indicate who will be responsible for mailing notice:

☒ Applicant ☐ Agent in Service ☐ Consultant

Contact Name: Monica Sowards

Title: Operations Manager

Email Address: [REDACTED]

7. Confidential Documents

Does the application contain confidential documents?

☐ Yes ☒ No

If "Yes", reference the confidential documents in the application, but submit the confidential documents as an attachment in a separate binder marked "CONFIDENTIAL."

8. Facility General Information

Facility Name: McKinney 380 C&D Landfill

Contact Name: Pedro Garcia Title: NTX Post Collections Gen. Mgr.

MSW Authorization Number (if existing): 2278A

Regulated Entity Reference Number: **RN** 110878030

Physical or Street Address: 2540 E University Dr

City: McKinney County: Collin State: TX Zip Code: 75069

Phone Number: (469) 591-1380

Latitude (Degrees, Minutes, Seconds): N 33° 11' 49"

Longitude (Degrees, Minutes, Seconds): W 96° 34' 18"

9. Facility Types

☐ Type I ☒ Type IV ☐ Type V
☐ Type IAE ☐ Type IVAE ☐ Type VI

10. Description of the Revisions to the Facility

Provide a brief description of revisions to permit or registration conditions and supporting documents referred to by the permit or registration, and a reference to the specific provisions under which the modification or temporary authorization application is being made. Also, provide an explanation of why the modification or temporary authorization is needed:

This permit modification is requested in accordance with 30 TAC §305.70(k)(3) for changes to the Part III Attachment 11 Landfill Gas Management Plan (LGMP). The proposed changes to the LGMP are to include additional corrective measures for any future landfill gas exceedance remediation at the Landfill, and to include three passive utility vents for a sanitary sewer line that crosses the landfill permit boundary.

11. Facility Contact Information

Site Operator (Permittee or Registrant)

Name: Frontier 380, LLC

Customer Reference Number: **CN** 606244051

Contact Name: John Gustafson Title: President & CEO

Mailing Address: 2323 Bryan Street Suite 2620

City: Dallas County: Dallas State: TX Zip Code: 75201

Phone Number: 888-854-2905

Email Address: [REDACTED]

Texas Secretary of State (SOS) Filing Number: 805469349

Operator (if different from Site Operator)

Name: Same

Customer Reference Number: **CN**

Contact Name: Title:

Mailing Address:

City: County: State: Zip Code:

Phone Number:

Email Address:

Texas Secretary of State (SOS) Filing Number:

Consultant (if applicable)Firm Name: ParkhillConsultant Name: Sonia Samir, PE, PhDTexas Board of Professional Engineers Firm Registration Number: 560Contact Name: Sonia Samir, PE, PhD Title: Civil Project ManagerMailing Address: 3000 Internet Blvd, Suite 550City: Frisco County: Collin State: TX Zip Code: 75034Phone Number: (469) 200-7369Email Address: [REDACTED]**Agent in Service (required for out-of-state applicants)**

Name: _____

Mailing Address: _____

City: _____ County: _____ State: TX Zip Code: _____

Phone Number: _____

Email Address: _____

12. Ownership Status of the Facility

Is this a modification that changes the legal description, the property owner, or the Site Operator (Permittee or Registrant)?

☐ Yes ☒ No

If the answer is "No", skip this section.

Does the Site Operator (Permittee or Registrant) own all the facility units and all the facility property?

☐ Yes ☐ No

If "No", provide the following information for other owners.

Owner Name: _____

Mailing Address: _____

City: _____ County: _____ State: TX Zip Code: _____

Phone Number: _____

Email Address: _____

Signature Page

Site Operator or Authorized Signatory

I certify under penalty of law that this document and all attachments were prepared under my direction or supervision in accordance with a system designed to assure that qualified personnel properly gather and evaluate the information submitted. Based on my inquiry of the person or persons who manage the system, or those persons directly responsible for gathering the information, the information submitted is, to the best of my knowledge and belief, true, accurate, and complete. I am aware there are significant penalties for submitting false information, including the possibility of fine and imprisonment for knowing violations.

Name: JOHN GUSTAFSON Title: PRESIDENT & CEO

Email Address: [REDACTED]

Signature: [Signature] Date: 1/6/2025

Operator or Principal Executive Officer Designation of Authorized Signatory

To be completed by the operator if the application is signed by an authorized representative for the operator.

I hereby designate _____ as my representative and hereby authorize said representative to sign any application, submit additional information as may be requested by the Commission; and/or appear for me at any hearing or before the Texas Commission on Environmental Quality in conjunction with this request for a Texas Water Code or Texas Solid Waste Disposal Act permit. I further understand that I am responsible for the contents of this application, for oral statements given by my authorized representative in support of the application, and for compliance with the terms and conditions of any permit which might be issued based upon this application.

Operator or Principal Executive Officer Name: _____

Email Address: _____

Signature: _____ Date: _____

Notary

SUBSCRIBED AND SWORN to before me by the said John Gustafson

On this 6th day of January, 2025

My commission expires on the 17th day of June, 2028

Andrew Nicol Watson,

Notary Public in and for

Dallas County, Texas

Note: Application Must Bear Signature and Seal of Notary Public

Attachments for Permit or Registration Modification with Public Notice

Refer to instruction document **200650-instr** for professional engineer seal requirements.

Attachments Table 1. Required attachments.

Required Attachments	Attachment Number
Land Ownership Map	2
Landowners List	2
Marked (Redline/Strikeout) Pages	3
Unmarked Revised Pages	4

Attachments Table 2. Additional attachments as applicable.

Additional Attachments as Applicable (select all that apply and add others as needed)	Attachment Number
<input type="checkbox"/> TCEQ Core Data Form(s)	
<input type="checkbox"/> Signatory Authority Delegation	
<input checked="" type="checkbox"/> Fee Payment Receipt	1
<input type="checkbox"/> Confidential Documents	

Attachments for Permit or Registration Modification without Public Notice, or Temporary Authorization

Refer to instruction document **200650-instr** for professional engineer seal requirements.

Attachments Table 3. Required attachments for modifications.

Required Attachments for Modification	Attachment Number
Marked (Redline/Strikeout) Pages	
Unmarked Revised Pages	

Attachments Table 4. Additional attachments for modifications and temporary authorizations, as applicable.

Additional Attachments as Applicable (select all that apply and add others as needed)	Attachment Number
<input type="checkbox"/> TCEQ Core Data Form(s)	
<input type="checkbox"/> Signatory Authority Delegation	
<input type="checkbox"/> Fee Payment Receipt	
<input type="checkbox"/> Confidential Documents	

Attachments for Permit or Registration Name Change or Transfer Modification

Refer to instruction document **200650-instr** for professional engineer seal requirements.

Attachments Table 5. Required attachments.

Required Attachments	Attachment Number
TCEQ Core Data Form(s)	
Property Legal Description	
Property Metes and Bounds Description	
Metes and Bounds Drawings	
On-Site Easements Drawing	
Land Ownership Map	
Land Ownership List	
Property Owner Affidavit	
Verification of Legal Status	
Evidence of Competency	

Attachments Table 6. Additional attachments as applicable.

Additional Attachments as Applicable (select all that apply and add others as needed)	Attachment Number
<input type="checkbox"/> Signatory Authority Delegation	
<input type="checkbox"/> Fee Payment Receipt	
<input type="checkbox"/> Confidential Documents	
<input type="checkbox"/> Final Plat Record of Property	
<input type="checkbox"/> Assumed Name Certificate	

ATTACHMENT 3: MARKED COPY

CRWC TYPE IV LANDFILL

TCEQ MSW Permit No. 2278A

Collin County, Texas

Attachment III-11 – Landfill Gas Management Plan

Prepared for:

Construction Recycling and Waste Corporation

September 2021

Rev. 01: November 2022

Rev. 02: June 2022

Rev.03: October 2022

Rev. ~~November~~December 2024

Revised by:

Parkhill

3000 Internet Blvd, Suite 550

Frisco, Texas 75034

TBPE F-560


CRWC TYPE IV LANDFILL
MCKINNEY, COLLIN COUNTY, TEXAS
TCEQ PERMIT NO. MSW-2278A

PART III

ATTACHMENT III-11
LANDFILL GAS MANAGEMENT PLAN

Prepared by:

TECHNICO Environmental, Inc.


Sohrab Kourosh, Ph.D., J.D., P.E.




6-3-99
Date

Revised by:

Parkhill

Parkhill, Inc.
3000 Internet Boulevard, Suite 550
Frisco, Texas 75034
TBPE F-560

Revised September 2021,
June 2022, October 2022,
~~November~~ December 2024



10/20/2022




For May 2021, September 2021,
June 2022, & October 2022
Revisions Only



for June 2013 Revisions Only

INTENDED FOR PERMITTING
PURPOSES ONLY



ATTACHMENT III-11

10/20/2022

LANDFILL GAS MANAGEMENT PLAN

Frank E. Pugsley, P.E.

TABLE OF CONTENTS


For May 2021, September 2021,
June 2022, & October 2022
Revisions Only

	Page
1.0 <u>INTRODUCTION</u>	III-11-1
2.0 REGULATORY REQUIREMENTS	III-11-2
2.1 GAS CONCENTRATION LIMITS IN STRUCTURES	III-11-2
2.2 GAS CONCENTRATION LIMITS AT THE FACILITY BOUNDARY	III-11-3
3.0 REGULATORY STANDARDS TO BE MET BY OWNER/OPERATOR	III-11-4
3.1 BASIS FOR METHANE GAS MONITORING FREQUENCY §330.371(b)	III-11-4
(I) GEOLOGY AND SOIL CONDITIONS (§330.371(b)(1)(A))	III-11-4
(II) HYDROGEOLOGIC CONDITIONS BELOW THE FACILITY (§330.371(b)(1)(B))	III-11-4
(III) HYDRAULIC CONDITIONS OF SUBSURFACE GEOLOGY (§330.371(b)(1)(C))	III-11-4
(IV) LOCATION OF FACILITY BOUNDARY AND STRUCTURES (§330.371(b)(1)(D))	III-11-4

September 2021
Rev. 01 November 2021
Rev. 02 June 2022
Rev. 03 October 2022
Rev. ~~November~~December 2024
Revised by Parkhill

III-11-i





Frank E. Pugsley, P.E.

For May 2021, September 2021,
June 2022, & October 2022
Revisions Only

INTENDED FOR PERMITTING
PURPOSES ONLY

GOLDER ASSOCIATES INC.
Professional Engineering Firm
Registration Number F-2578



*for June 2013
Revisions Only*

- (V) LOCATION OF UTILITY LINES & PIPELINES AT SITE (§330.371(b)(1)(E)) III-11-4
- 3.2 MINIMUM FREQUENCY OF MONITORING QUARTERLY §330.371(b)(2) & §330.371(k) III-11-5
- 4.0 CORRECTIVE MEASURES - EXCEEDENCE OF LANDFILL GAS (§330.371(c)) III-11-5
- 4.1 PROTECTIVE MEASURES AND NOTIFICATIONS (§330.371(c)) III-11-5
- 4.2 ACTION WITHIN SEVEN DAYS OF DETECTION §330.371(c)(2) III-11-6
- 4.3 ACTION WITHIN 60 DAYS OF DETECTION §330.371(c)(3) III-11-6
- 5.0 ALTERNATE SCHEDULE FOR COMPLIANCE (§330.371(d)) III-11-6
- 6.0 LANDFILL GAS MONITORING AND CONTROL PROGRAM DURATION §330.371(e) III-11-6
- 7.0 MODIFICATION OF GAS MONITORING AND CONTROL SYSTEMS §330.371(f) III-11-7
- 8.0 LANDFILL GAS - MANAGEMENT AND CONTROL PLAN §330.371(g) III-11-7
- 8.1 MANAGEMENT AND CONTROL OF LANDFILL GASES (§330.371(g)(1)) III-11-7
- 8.2 LANDFILL GAS MANAGEMENT SYSTEM INSTALLATION (§330.371(g)(2)) III-11-7
- 8.3 BACKUP FOR GAS MANAGEMENT SYSTEM (§330.371(g)(3)) III-11-8
- 9.0 LANDFILL PERIMETER GAS MONITORING NETWORK (§330.371(h)) III-11-9
- 10.0 LANDFILL GAS MONITORING IN SITE STRUCTURES (§330.371(i)) III-11-9
- 11.0 SAMPLING REQUIREMENTS FOR LANDFILL GAS (§330.371(j)) III-11-9



194

6-3-99

III-11-ii


Revised by Parkhill

September 2021
Rev. 01 November 2021
Rev. 02 June 2022
Rev. 03 October 2022
Rev. ~~November~~ December 2024

12.0	LANDFILL GAS MONITORING FREQUENCY	III-11-10
12.1	MORE FREQUENT MONITORING REQUIRED BY TCEQ	III-11-10
12.2	MORE FREQUENT MONITORING REQUIREMENTS	III-11-10
12.3	GAS MONITORING PROCEDURES AND EQUIPMENTS	III-11-10

ATTACHMENTS:

ATTACHMENT III-11A - GAS PROBE INSTALLATION REPORT



10/20/2022

Frank E. Pugsley, P.E.

For May 2021, September 2021,
June 2022, & October 2022
Revisions Only

Revised by Parkhill

III-11-iii

September 2021
Rev. 01 November 2021
Rev. 02 June 2022
Rev. 03 October 2022
Rev. ~~November~~ December 2024

4 105

4.1 PROTECTIVE MEASURES AND NOTIFICATIONS §330.371(c)(1)

If methane is detected at concentrations higher than the abovementioned levels, protective measures such as evacuation or ventilation of buildings will be taken. Landfill owner or operator will notify the following and implement the most appropriate corrective measures mentioned above to reduce the methane gas concentration to levels below the specified levels:

- the TCEQ Executive Director,
- TCEQ Region 4,
- City of McKinney Mayor and/or City Manager,
- Collin County Judge,
- Collin County Commissioner,
- City's Fire Chief and/or Fire Marshall, and
- the adjacent land owner(s) within a ~~685'~~1,000' radius of the exceedance location.

4.2 ACTION WITHIN SEVEN DAYS OF DETECTION §330.371(c)(2)

Within seven days of detection of methane gas concentration exceeding the above specified levels, Landfill owner or operator will record the methane gas levels and place them in the MSW site operating record and describe the steps to be taken to protect the human health; and

4.3 ACTION WITHIN 60 DAYS OF DETECTION §330.371(c)(3)

Within 60 days of detection of methane gas above the regulatory level, and after an assessment, Landfill owner or operator will implement a methane gas remediation plan for the methane gas releases, place a copy of the remediation plan in the operating record, provide a copy to the Executive Director and notify the Executive Director that the Remediation Plan has been implemented. The Remediation Plan (RP) will describe the nature and the extent of the issue and the proposed remedy, and will be submitted to the Executive Director for review, comments, and suggestions for additional remedial measures as necessary, or approval.

5.0 ALTERNATE SCHEDULE FOR COMPLIANCE §330.371(d)

The Executive Director may establish alternative schedules to for demonstrating compliance with subsections (b) or (c) of 30 TAC §330.371. If gas is detected in the Landfill perimeter probes above the limits in §330.371(a), more frequent monitoring will be implemented (weekly or monthly) during

ATTACHMENT 4: UNMARKED COPY

CRWC TYPE IV LANDFILL

TCEQ MSW Permit No. 2278A

Collin County, Texas

Attachment III-11 – Landfill Gas Management Plan

Prepared for:

Construction Recycling and Waste Corporation

September 2021

Rev. 01: November 2022

Rev. 02: June 2022

Rev.03: October 2022

Rev. December 2024

Revised by:

Parkhill

3000 Internet Blvd, Suite 550

Frisco, Texas 75034

TBPE F-560


CRWC TYPE IV LANDFILL
MCKINNEY, COLLIN COUNTY, TEXAS
TCEQ PERMIT NO. MSW-2278A

PART III

ATTACHMENT III-11
LANDFILL GAS MANAGEMENT PLAN

Prepared by:

TECHNICO Environmental, Inc.



Sonia Samir
11/22/2024

For Oct/ Nov/ Dec 2024
Revisions Only

S. Kourosh
Sohrab Kourosh, Ph.D., J.D., P.E.




6-3-99
Date

Revised by:

Parkhill

Parkhill, Inc.
3000 Internet Boulevard, Suite 550
Frisco, Texas 75034
TBPE F-560

Revised September 2021,
June 2022, October 2022,
December 2024



10/20/2022


Frank E. Pugsley, P.E.

For May 2021, September 2021,
June 2022, & October 2022
Revisions Only




for June 2013 Revisions Only

INTENDED FOR PERMITTING
PURPOSES ONLY



ATTACHMENT III-11



Sonia Samir
12/26/2024

For Oct/ Nov /Dec 2024
Revisions Only

10/20/2022

LANDFILL GAS MANAGEMENT PLAN

Frank E. Pugsley, P.E.

TABLE OF CONTENTS

For May 2021, September 2021,
June 2022, & October 2022
Revisions Only

	Page
1.0 <u>INTRODUCTION</u>	III-11-1
2.0 REGULATORY REQUIREMENTS	III-11-2
2.1 GAS CONCENTRATION LIMITS IN STRUCTURES	III-11-2
2.2 GAS CONCENTRATION LIMITS AT THE FACILITY BOUNDARY	III-11-3
3.0 REGULATORY STANDARDS TO BE MET BY OWNER/OPERATOR	III-11-4
3.1 BASIS FOR METHANE GAS MONITORING FREQUENCY §330.371(b)	III-11-4
(I) GEOLOGY AND SOIL CONDITIONS (§330.371(b)(1)(A))	III-11-4
(II) HYDROGEOLOGIC CONDITIONS BELOW THE FACILITY (§330.371(b)(1)(B))	III-11-4
(III) HYDRAULIC CONDITIONS OF SUBSURFACE GEOLOGY (§330.371(b)(1)(C))	III-11-4
(IV) LOCATION OF FACILITY BOUNDARY AND STRUCTURES (§330.371(b)(1)(D))	III-11-4


September 2021
Rev. 01 November 2021
Rev. 02 June 2022
Rev. 03 October 2022
Rev. December 2024
Revised by Parkhill

III-11-i



INTENDED FOR PERMITTING
PURPOSES ONLY

GOLDER ASSOCIATES INC.
Professional Engineering Firm
Registration Number F-2578



(V) LOCATION OF UTILITY LINES & PIPELINES
AT SITE (§330.371(b)(1)(E))

III-11-4

3.2 MINIMUM FREQUENCY OF MONITORING
QUARTERLY §330.371(b)(2) & §330.371(k)

III-11-5

4.0 CORRECTIVE MEASURES - EXCEEDENCE OF
LANDFILL GAS (§330.371(c))

III-11-5

4.1 PROTECTIVE MEASURES AND NOTIFICATIONS
(§330.371(c))

III-11-5

4.2 ACTION WITHIN SEVEN DAYS OF DETECTION
§330.371(c)(2)

III-11-6

4.3 ACTION WITHIN 60 DAYS OF DETECTION
§330.371(c)(3)

III-11-6

5.0 ALTERNATE SCHEDULE FOR COMPLIANCE
(§330.371(d))

III-11-6

6.0 LANDFILL GAS MONITORING AND CONTROL
PROGRAM DURATION §330.371(e)

III-11-6

7.0 MODIFICATION OF GAS MONITORING AND
CONTROL SYSTEMS §330.371(f)

III-11-7

8.0 LANDFILL GAS - MANAGEMENT AND CONTROL
PLAN §330.371(g)

III-11-7

8.1 MANAGEMENT AND CONTROL OF LANDFILL GASES
(§330.371(g)(1))

III-11-7

8.2 LANDFILL GAS MANAGEMENT SYSTEM
INSTALLATION (§330.371(g)(2))

III-11-7

8.3 BACKUP FOR GAS MANAGEMENT SYSTEM
(§330.371(g)(3))

III-11-8

9.0 LANDFILL PERIMETER GAS MONITORING
NETWORK (§330.371(h))


III-11-9

10.0 LANDFILL GAS MONITORING IN SITE
STRUCTURES (§330.371(i))

III-11-9

11.0 SAMPLING REQUIREMENTS FOR LANDFILL GAS
(§330.371(j))

III-11-9



Sonia Samir
12/26/2024

For Oct/ Nov/ Dec 2024
Revisions Only



194

6-3-99

III-11-ii

Revised by Parkhill


September 2021
Rev. 01 November 2021
Rev. 02 June 2022
Rev. 03 October 2022
Rev. December 2024

for June 2013
Revisions Only

12.0	LANDFILL GAS MONITORING FREQUENCY	III-11-10
12.1	MORE FREQUENT MONITORING REQUIRED BY TCEQ	III-11-10
12.2	MORE FREQUENT MONITORING REQUIREMENTS	III-11-10
12.3	GAS MONITORING PROCEDURES AND EQUIPMENTS	III-11-10

ATTACHMENTS:

ATTACHMENT III-11A - GAS PROBE INSTALLATION REPORT




10/20/2022

Frank E. Pugsley, P.E.

For May 2021, September 2021,
June 2022, & October 2022
Revisions Only

Revised by Parkhill



Sonia Samir

12/26/2024

For Oct/ Nov/ Dec 2024
Revisions Only

III-11-iii

September 2021
Rev. 01 November 2021
Rev. 02 June 2022
Rev.03 October 2022
Rev. December 2024

4.1 PROTECTIVE MEASURES AND NOTIFICATIONS §330.371(c)(1)

If methane is detected at concentrations higher than the abovementioned levels, protective measures such as evacuation or ventilation of buildings will be taken. Landfill owner or operator will notify the following and implement the most appropriate corrective measures mentioned above to reduce the methane gas concentration to levels below the specified levels:

- the TCEQ Executive Director,
- TCEQ Region 4,
- City of McKinney Mayor and/or City Manager,
- Collin County Judge,
- Collin County Commissioner,
- City's Fire Chief and/or Fire Marshall, and
- the adjacent land owner(s) within a 1,000' radius of the exceedance location.

4.2 ACTION WITHIN SEVEN DAYS OF DETECTION §330.371(c)(2)

Within seven days of detection of methane gas concentration exceeding the above specified levels, Landfill owner or operator will record the methane gas levels and place them in the MSW site operating record and describe the steps to be taken to protect the human health; and

4.3 ACTION WITHIN 60 DAYS OF DETECTION §330.371(c)(3)

Within 60 days of detection of methane gas above the regulatory level, and after an assessment, Landfill owner or operator will implement a methane gas remediation plan for the methane gas releases, place a copy of the remediation plan in the operating record, provide a copy to the Executive Director and notify the Executive Director that the Remediation Plan has been implemented. The Remediation Plan (RP) will describe the nature and the extent of the issue and the proposed remedy, and will be submitted to the Executive Director for review, comments, and suggestions for additional remedial measures as necessary, or approval.

5.0 ALTERNATE SCHEDULE FOR COMPLIANCE §330.371(d)

The Executive Director may establish alternative schedules to for demonstrating compliance with subsections (b) or (c) of 30 TAC §330.371. If gas is detected in the Landfill perimeter probes above the limits in §330.371(a), more frequent monitoring will be implemented (weekly or monthly) during