



# Technical Package Cover Page

**This file contains the following documents:**

1. Summary of application (in plain language)
    - English
    - Alternative Language (Spanish)
  2. First notice (NORI-Notice of Receipt of Application and Intent to Obtain a Permit)
    - English
    - Alternative Language (Spanish)
  3. Second notice (NAPD-Notice of Preliminary Decision)
    - English
    - Alternative Language (Spanish)
  4. Application materials \*
  5. Draft permit \*
  6. Technical summary or fact sheet \*
- 



# Portada de Paquete Técnico

**Este archivo contiene los siguientes documentos:**

1. Resumen de la solicitud (en lenguaje sencillo)
  - Inglés
  - Idioma alternativo (español)
2. Primer aviso (NORI, Aviso de Recepción de Solicitud e Intención de Obtener un Permiso)
  - Inglés
  - Idioma alternativo (español)
3. Segundo aviso (NAPD, Aviso de Decisión Preliminar)
  - Inglés
  - Idioma alternativo (español)
4. Materiales de la solicitud \*\*
5. Proyecto de permiso \*\*
6. Resumen técnico u hoja de datos \*\*



## TEXAS COMMISSION ON ENVIRONMENTAL QUALITY

### PLAIN LANGUAGE SUMMARY FOR TPDES OR TLAP PERMIT APPLICATIONS

#### Plain Language Summary Template and Instructions for Texas Pollutant Discharge Elimination System (TPDES) and Texas Land Application (TLAP) Permit Applications

Applicants should use this template to develop a plain language summary as required by [Title 30, Texas Administrative Code \(30 TAC\), Chapter 39, Subchapter H](#). Applicants may modify the template as necessary to accurately describe their facility as long as the summary includes the following information: (1) the function of the proposed plant or facility; (2) the expected output of the proposed plant or facility; (3) the expected pollutants that may be emitted or discharged by the proposed plant or facility; and (4) how the applicant will control those pollutants, so that the proposed plant will not have an adverse impact on human health or the environment.

Fill in the highlighted areas below to describe your facility and application in plain language. Instructions and examples are provided below. Make any other edits necessary to improve readability or grammar and to comply with the rule requirements.

If you are subject to the alternative language notice requirements in [30 TAC Section 39.426](#), **you must provide a translated copy of the completed plain language summary in the appropriate alternative language as part of your application package**. For your convenience, a Spanish template has been provided below.

#### ENGLISH TEMPLATE FOR TPDES or TLAP NEW/RENEWAL/AMENDMENT APPLICATIONS Enter 'INDUSTRIAL' or 'DOMESTIC' here WASTEWATER/STORMWATER

*The following summary is provided for this pending water quality permit application being reviewed by the Texas Commission on Environmental Quality as required by 30 TAC Chapter 39. The information provided in this summary may change during the technical review of the application and is not a federal enforceable representation of the permit application.*

City of Lockhart & Guadalupe-Blanco River Authority (CN600245195, CN601180565) operates Lockhart Wastewater Treatment Facility No. 1 (RN101236065), a Wastewater Treatment Facility. The facility is located at 109 Larremore Street, in Lockhart, Caldwell County, Texas 78644. Renewal to discharge 1.1 million gallons per day of treated domestic wastewater.

Discharges from the facility are expected to contain Carbonaceous Biochemical Oxygen Demand (CBOD), Total Suspended Solids, Ammonia Nitrogen, and *E. coli*. Wastewater is treated by bar screen, aeration basins, clarification, disinfection and dechlorination.

## PLANTILLA EN ESPAÑOL PARA SOLICITUDES NUEVAS/RENOVACIONES/ENMIENDAS DE TPDES o TLAP

AGUAS RESIDUALES Introduzca 'INDUSTRIALES' o 'DOMÉSTICAS' aquí /AGUAS PLUVIALES

*El siguiente resumen se proporciona para esta solicitud de permiso de calidad del agua pendiente que está siendo revisada por la Comisión de Calidad Ambiental de Texas según lo requerido por el Capítulo 39 del Código Administrativo de Texas 30. La información proporcionada en este resumen puede cambiar durante la revisión técnica de la solicitud y no es una representación ejecutiva fedérale de la solicitud de permiso.*

La Ciudad de Lockhart y La Autoridad del Rio Guadalupe-Blanco (CN600245195, CN601180565) opera Planta de tratamiento de aguas residuales de Lockhart No.1 RN101236065, un Planta de tratamiento de aguas residuales. La instalación está ubicada en Calle Larremore 109, en Lockhart, Condado de Caldwell , Texas 78644. Renovación para descargar 1,1 millones de galones por día de aguas residuales domésticas tratadas.

Se espera que las descargas de la instalación contengan Demanda bioquímica de oxígeno carbonoso (CBOD), sólidos suspendidos totales, nitrógeno amoniacal y E. coli.. Aguas residuales. está tratado por rejillas de rejilla, tanques de aireación, clarificación, desinfección y decloración.

# TEXAS COMMISSION ON ENVIRONMENTAL QUALITY



## NOTICE OF RECEIPT OF APPLICATION AND INTENT TO OBTAIN WATER QUALITY PERMIT RENEWAL

PERMIT NO. WQ0010210001

**APPLICATION.** City of Lockhart and Guadalupe-Blanco River Authority, P.O. Box 239, Lockhart, Texas 78644, has applied to the Texas Commission on Environmental Quality (TCEQ) to renew Texas Pollutant Discharge Elimination System (TPDES) Permit No. WQ0010210001 (EPA I.D. No. TX0023868) to authorize the discharge of treated wastewater at a volume not to exceed an annual average flow of 1,100,000 gallons per day. The domestic wastewater treatment facility is located at 109 Larremore Street, in the city of Lockhart, in Caldwell County, Texas 78644. The discharge route is from the plant site to Town Branch, thence to Plum Creek. TCEQ received this application on October 17, 2024. The permit application will be available for viewing and copying at Dr. Eugene Clark Library, Circulation Desk, 217 South Main Street, Lockhart, in Caldwell County, Texas prior to the date this notice is published in the newspaper. The application, including any updates, and associated notices are available electronically at the following webpage:

<https://www.tceq.texas.gov/permitting/wastewater/pending-permits/tpdes-applications>.

This link to an electronic map of the site or facility's general location is provided as a public courtesy and not part of the application or notice. For the exact location, refer to the application.

<https://gisweb.tceq.texas.gov/LocationMapper/?marker=-97.664444,29.884444&level=18>

**ALTERNATIVE LANGUAGE NOTICE.** Alternative language notice in Spanish is available at:

<https://www.tceq.texas.gov/permitting/wastewater/pending-permits/tpdes-applications>

El aviso de idioma alternativo en español está disponible en

<https://www.tceq.texas.gov/permitting/wastewater/pending-permits/tpdes-applications>.

**ADDITIONAL NOTICE.** TCEQ's Executive Director has determined the application is administratively complete and will conduct a technical review of the application. After technical review of the application is complete, the Executive Director may prepare a draft permit and will issue a preliminary decision on the application. **Notice of the Application and Preliminary Decision will be published and mailed to those who are on the county-wide mailing list and to those who are on the mailing list for this application. That notice will contain the deadline for submitting public comments.**

**PUBLIC COMMENT / PUBLIC MEETING.** You may submit public comments or request a public meeting on this application. The purpose of a public meeting is to provide the opportunity to submit comments or to ask questions about the application. TCEQ will hold a public meeting if the Executive Director determines that there is a significant degree of public



interest in the application or if requested by a local legislator. A public meeting is not a contested case hearing.

**OPPORTUNITY FOR A CONTESTED CASE HEARING.** After the deadline for submitting public comments, the Executive Director will consider all timely comments and prepare a response to all relevant and material, or significant public comments. **Unless the application is directly referred for a contested case hearing, the response to comments, and the Executive Director's decision on the application, will be mailed to everyone who submitted public comments and to those persons who are on the mailing list for this application.** If comments are received, the mailing will also provide instructions for requesting reconsideration of the Executive Director's decision and for requesting a contested case hearing. A contested case hearing is a legal proceeding similar to a civil trial in state district court.

**TO REQUEST A CONTESTED CASE HEARING, YOU MUST INCLUDE THE FOLLOWING ITEMS IN YOUR REQUEST:** your name, address, phone number; applicant's name and proposed permit number; the location and distance of your property/activities relative to the proposed facility; a specific description of how you would be adversely affected by the facility in a way not common to the general public; a list of all disputed issues of fact that you submit during the comment period and, the statement "[I/we] request a contested case hearing." If the request for contested case hearing is filed on behalf of a group or association, the request must designate the group's representative for receiving future correspondence; identify by name and physical address an individual member of the group who would be adversely affected by the proposed facility or activity; provide the information discussed above regarding the affected member's location and distance from the facility or activity; explain how and why the member would be affected; and explain how the interests the group seeks to protect are relevant to the group's purpose.

Following the close of all applicable comment and request periods, the Executive Director will forward the application and any requests for reconsideration or for a contested case hearing to the TCEQ Commissioners for their consideration at a scheduled Commission meeting.

The Commission may only grant a request for a contested case hearing on issues the requestor submitted in their timely comments that were not subsequently withdrawn. **If a hearing is granted, the subject of a hearing will be limited to disputed issues of fact or mixed questions of fact and law relating to relevant and material water quality concerns submitted during the comment period.**

**TCEQ may act on an application to renew a permit for discharge of wastewater without providing an opportunity for a contested case hearing if certain criteria are met.**

**MAILING LIST.** If you submit public comments, a request for a contested case hearing or a reconsideration of the Executive Director's decision, you will be added to the mailing list for this specific application to receive future public notices mailed by the Office of the Chief Clerk. In addition, you may request to be placed on: (1) the permanent mailing list for a specific applicant name and permit number; and/or (2) the mailing list for a specific county. If you wish to be placed on the permanent and/or the county mailing list, clearly specify which list(s) and send your request to TCEQ Office of the Chief Clerk at the address below.

**INFORMATION AVAILABLE ONLINE.** For details about the status of the application, visit the Commissioners' Integrated Database at [www.tceq.texas.gov/goto/cid](http://www.tceq.texas.gov/goto/cid). Search the database using the permit number for this application, which is provided at the top of this notice.

**AGENCY CONTACTS AND INFORMATION.** All public comments and requests must be submitted either electronically at <https://www14.tceq.texas.gov/epic/eComment/>, or in writing to the Texas Commission on Environmental Quality, Office of the Chief Clerk, MC-105, P.O. Box 13087, Austin, Texas 78711-3087. Please be aware that any contact information you provide, including your name, phone number, email address and physical address will become part of the agency's public record. For more information about this permit application or the permitting process, please call the TCEQ Public Education Program, Toll Free, at 1-800-687-4040 or visit their website at [www.tceq.texas.gov/goto/pep](http://www.tceq.texas.gov/goto/pep). Si desea información en Español, puede llamar al 1-800-687-4040.

Further information may also be obtained from City of Lockhart and Guadalupe-Blanco River Authority at the address stated above or by calling Mrs. Lauren Willis, Director of Governmental and Community Affairs, at 830-379-5822.

Issuance Date: November 5, 2024

# Comisión de Calidad Ambiental del Estado de Texas



## AVISO DE RECIBO DE LA SOLICITUD Y EL INTENTO DE OBTENER PERMISO PARA LA CALIDAD DEL AGUA RENOVACION

**PERMISO NO. WQ0010210001**

**SOLICITUD.** Ciudad de Lockhart y Guadalupe-Blanco River Authority, P.O. Box 239, Lockhart, Texas 78644 ha solicitado a la Comisión de Calidad Ambiental del Estado de Texas (TCEQ) para renovar el Permiso No. WQ0010210001 (EPA I.D. No. TX 0023868) del Sistema de Eliminación de Descargas de Contaminantes de Texas (TPDES) para autorizar la descarga de aguas residuales tratadas en un volumen que no sobrepasa un flujo un año de 1,100,000 galones por día. La planta está ubicada 109 Larremore Street, en la Ciudad de Lockhart en el Condado de Caldwell, Texas. La ruta de descarga es del sitio de la planta a Town Branch, de ahí a Plum Creek. La TCEQ recibió esta solicitud el 17 de Octubre del 2024. La solicitud para el permiso estará disponible para leerla y copiarla en 217 South Main Street, Lockhart en el Condado de Caldwell, Texas antes de la fecha de publicación de este aviso en el periódico. Este enlace a un mapa electrónico de la ubicación general del sitio o de la instalación es proporcionado como una cortesía y no es parte de la solicitud o del aviso. Para la ubicación exacta, consulte la solicitud. <https://gisweb.tceq.texas.gov/LocationMapper/?marker=-97.664444,29.884444&level=180.32>

**AVISO ADICIONAL.** El Director Ejecutivo de la TCEQ ha determinado que la solicitud es administrativamente completa y conducirá una revisión técnica de la solicitud. Después de completar la revisión técnica, el Director Ejecutivo puede preparar un borrador del permiso y emitirá una Decisión Preliminar sobre la solicitud. **El aviso de la solicitud y la decisión preliminar serán publicados y enviado a los que están en la lista de correo de las personas a lo largo del condado que desean recibir los avisos y los que están en la lista de correo que desean recibir avisos de esta solicitud. El aviso dará la fecha límite para someter comentarios públicos.**

**COMENTARIO PUBLICO / REUNION PUBLICA.** Usted puede presentar **comentarios públicos o pedir una reunión pública sobre esta solicitud.** El propósito de una reunión pública es dar la oportunidad de presentar comentarios o hacer preguntas acerca de la solicitud. La TCEQ realiza una reunión pública si el Director Ejecutivo determina que hay un grado de interés público suficiente en la solicitud o si un legislador local lo pide. Una reunión pública no es una audiencia administrativa de lo contencioso.

**OPORTUNIDAD DE UNA AUDIENCIA ADMINISTRATIVA DE LO CONTENCIOSO.** Después del plazo para presentar comentarios públicos, el Director Ejecutivo considerará todos los comentarios apropiados y preparará una respuesta a todo los comentarios públicos esenciales, pertinentes, o significativos. **A menos que la solicitud haya sido referida directamente a una audiencia administrativa de lo contencioso, la respuesta a los**

**comentarios y la decisión del Director Ejecutivo sobre la solicitud serán enviados por correo a todos los que presentaron un comentario público y a las personas que están en la lista para recibir avisos sobre esta solicitud. Si se reciben comentarios, el aviso también proveerá instrucciones para pedir una reconsideración de la decisión del Director Ejecutivo y para pedir una audiencia administrativa de lo contencioso.** Una audiencia administrativa de lo contencioso es un procedimiento legal similar a un procedimiento legal civil en un tribunal de distrito del estado.

**PARA SOLICITAR UNA AUDIENCIA DE CASO IMPUGNADO, USTED DEBE INCLUIR EN SU SOLICITUD LOS SIGUIENTES DATOS:** su nombre, dirección, y número de teléfono; el nombre del solicitante y número del permiso; la ubicación y distancia de su propiedad/actividad con respecto a la instalación; una descripción específica de la forma cómo usted sería afectado adversamente por el sitio de una manera no común al público en general; una lista de todas las cuestiones de hecho en disputa que usted presente durante el período de comentarios; y la declaración "[Yo/nosotros] solicito/solicitamos una audiencia de caso impugnado". Si presenta la petición para una audiencia de caso impugnado de parte de un grupo o asociación, debe identificar una persona que representa al grupo para recibir correspondencia en el futuro; identificar el nombre y la dirección de un miembro del grupo que sería afectado adversamente por la planta o la actividad propuesta; proveer la información indicada anteriormente con respecto a la ubicación del miembro afectado y su distancia de la planta o actividad propuesta; explicar cómo y porqué el miembro sería afectado; y explicar cómo los intereses que el grupo desea proteger son pertinentes al propósito del grupo.

Después del cierre de todos los períodos de comentarios y de petición que aplican, el Director Ejecutivo enviará la solicitud y cualquier petición para reconsideración o para una audiencia de caso impugnado a los Comisionados de la TCEQ para su consideración durante una reunión programada de la Comisión. La Comisión sólo puede conceder una solicitud de una audiencia de caso impugnado sobre los temas que el solicitante haya presentado en sus comentarios oportunos que no fueron retirados posteriormente. Si se concede una audiencia, el tema de la audiencia estará limitado a cuestiones de hecho en disputa o cuestiones mixtas de hecho y de derecho relacionadas a intereses pertinentes y materiales de calidad del agua que se hayan presentado durante el período de comentarios. Si ciertos criterios se cumplen, la TCEQ puede actuar sobre una solicitud para renovar un permiso sin proveer una oportunidad de una audiencia administrativa de lo contencioso.

**LISTA DE CORREO.** Si somete comentarios públicos, un pedido para una audiencia administrativa de lo contencioso o una reconsideración de la decisión del Director Ejecutivo, la Oficina del Secretario Principal enviará por correo los avisos públicos en relación con la solicitud. Además, puede pedir que la TCEQ ponga su nombre en una o más de las listas de correos siguientes (1) la lista de correo permanente para recibir los avisos de el solicitante indicado por nombre y número del permiso específico y/o (2) la lista de correo de todas las solicitudes en un condado específico. Si desea que se agregue su nombre en una de las listas designe cual lista(s) y envía por correo su pedido a la Oficina del Secretario Principal de la TCEQ.

**CONTACTOS E INFORMACIÓN A LA AGENCIA.** Todos los comentarios públicos y solicitudes deben ser presentadas electrónicamente vía <http://www14.tceq.texas.gov/epic/eComment/> o por escrito dirigidos a la Comisión

**de Texas de Calidad Ambiental, Oficial de la Secretaría (Office of Chief Clerk), MC-105, P.O. Box 13087, Austin, Texas 78711-3087.** Tenga en cuenta que cualquier información personal que usted proporcione, incluyendo su nombre, número de teléfono, dirección de correo electrónico y dirección física pasarán a formar parte del registro público de la Agencia. Para obtener más información acerca de esta solicitud de permiso o el proceso de permisos, llame al programa de educación pública de la TCEQ, gratis, al 1-800-687-4040. Si desea información en Español, puede llamar al 1-800-687-4040.

También se puede obtener información adicional del Ciudad de Lockhart y Guadalupe-Blanco River Authority a la dirección indicada arriba o llamando a Lauren Willis al 830-379-5822.

Fecha de emission: 5 de noviembre de 2024

# Texas Commission on Environmental Quality



## NOTICE OF APPLICATION AND PRELIMINARY DECISION FOR TPDES PERMIT FOR MUNICIPAL WASTEWATER

### RENEWAL

**PERMIT NO. WQ0012743001**

**APPLICATION AND PRELIMINARY DECISION.** Victoria County Water Control & Improvement District No. 2, P.O. Box 238, Placedo, Texas 77977, has applied to the Texas Commission on Environmental Quality (TCEQ) for a renewal of Texas Pollutant Discharge Elimination System (TPDES) Permit No. WQ0012743001, which authorizes the discharge of treated domestic wastewater at a daily average flow not to exceed 72,000 gallons per day. TCEQ received this application on October 14, 2024.

The facility is located at 91 North Preston Street, in the City of Placedo, Victoria County, Texas 77977. The treated effluent is discharged to an unnamed ditch, thence to Ninemile Creek, thence to Placedo Creek, thence to Lavaca Bay/Chocolate Bay in Segment No. 2453 of the Bays and Estuaries. The unclassified receiving water uses are minimal aquatic life use for the unnamed ditch, and high aquatic life use for Ninemile Creek. The designated uses for Segment No. 2453 are primary contact recreation, exceptional aquatic life use, and oyster waters. All determinations are preliminary and subject to additional review and/or revisions. This link to an electronic map of the site or facility's general location is provided as a public courtesy and is not part of the application or notice. For the exact location, refer to the application.

<https://gisweb.tceq.texas.gov/LocationMapper/?marker=-96.825761,28.696931&level=18>

The TCEQ Executive Director has completed the technical review of the application and prepared a draft permit. The draft permit, if approved, would establish the conditions under which the facility must operate. The Executive Director has made a preliminary decision that this permit, if issued, meets all statutory and regulatory requirements. The permit application, Executive Director's preliminary decision, and draft permit are available for viewing and copying at Victoria County Water Control & Improvement District No. 2, Receptionist Area, 91 North Preston Street, Placedo, in Victoria County, Texas. The application, including any updates, and associated notices are available electronically at the following webpage:

<https://www.tceq.texas.gov/permitting/wastewater/pending-permits/tpdes-applications>.

**PUBLIC COMMENT / PUBLIC MEETING.** You may submit public comments or request a public meeting about this application. The purpose of a public meeting is to provide the opportunity to submit comments or to ask questions about the application. TCEQ holds a public meeting if the Executive Director determines that there is a significant degree of public interest in the application or if requested by a local legislator. A public meeting is not a contested case hearing.

**OPPORTUNITY FOR A CONTESTED CASE HEARING.** After the deadline for submitting public comments, the Executive Director will consider all timely comments and prepare a response to all relevant and material, or significant public comments. **Unless the application is directly referred for a contested case hearing, the response to comments will be mailed to everyone who submitted public comments and to those persons who are on the mailing list for this application. If comments are received, the mailing will also provide instructions for requesting a contested case hearing or reconsideration of the Executive Director's decision.** A contested case hearing is a legal proceeding similar to a civil trial in a state district court.

**TO REQUEST A CONTESTED CASE HEARING, YOU MUST INCLUDE THE FOLLOWING ITEMS IN YOUR REQUEST:** your name, address, phone number; applicant's name and proposed permit number; the location and distance of your property/activities relative to the proposed facility; a specific description of how you would be adversely affected by the facility in a way not common to the general public; a list of all disputed issues of fact that you submit during the comment period; and the statement "[I/we] request a contested case hearing." If the request for contested case hearing is filed on behalf of a group or association, the request must designate the group's representative for receiving future correspondence; identify by name and physical address an individual member of the group who would be adversely affected by the proposed facility or activity; provide the information discussed above regarding the affected member's location and distance from the facility or activity; explain how and why the member would be affected; and explain how the interests the group seeks to protect are relevant to the group's purpose.

Following the close of all applicable comment and request periods, the Executive Director will forward the application and any requests for reconsideration or for a contested case hearing to the TCEQ Commissioners for their consideration at a scheduled Commission meeting.

The Commission may only grant a request for a contested case hearing on issues the requestor submitted in their timely comments that were not subsequently withdrawn. **If a hearing is granted, the subject of a hearing will be limited to disputed issues of fact or mixed questions of fact and law relating to relevant and material water quality concerns submitted during the comment period. TCEQ may act on an application to renew a permit for discharge of wastewater without providing an opportunity for a contested case hearing if certain criteria are met.**

**EXECUTIVE DIRECTOR ACTION.** The Executive Director may issue final approval of the application unless a timely contested case hearing request or request for reconsideration is filed. If a timely hearing request or request for reconsideration is filed, the Executive Director will not issue final approval of the permit and will forward the application and request to the TCEQ Commissioners for their consideration at a scheduled Commission meeting.

**MAILING LIST.** If you submit public comments, a request for a contested case hearing or a reconsideration of the Executive Director's decision, you will be added to the mailing list for this specific application to receive future public notices mailed by the Office of the Chief Clerk. In addition, you may request to be placed on: (1) the permanent mailing list for a specific applicant name and permit number; and/or (2) the mailing list for a specific county. If you wish to be placed on the permanent and/or the county mailing list, clearly specify which list(s) and send your request to TCEQ Office of the Chief Clerk at the address below.

**All written public comments and public meeting requests must be submitted to the Office of the Chief Clerk, MC 105, Texas Commission on Environmental Quality, P.O. Box 13087, Austin, TX 78711-3087 or electronically at [www.tceq.texas.gov/goto/comment](http://www.tceq.texas.gov/goto/comment) within 30 days from the date of newspaper publication of this notice.**

**INFORMATION AVAILABLE ONLINE.** For details about the status of the application, visit the Commissioners' Integrated Database at [www.tceq.texas.gov/goto/cid](http://www.tceq.texas.gov/goto/cid). Search the database using the permit number for this application, which is provided at the top of this notice.

**AGENCY CONTACTS AND INFORMATION.** Public comments and requests must be submitted either electronically at [www.tceq.texas.gov/goto/comment](http://www.tceq.texas.gov/goto/comment), or in writing to the Texas Commission on Environmental Quality, Office of the Chief Clerk, MC 105, P.O. Box 13087, Austin, Texas 78711-3087. Any personal information you submit to the TCEQ will become part of the agency's record; this includes email addresses. For more information about this permit application or the permitting process, please call the TCEQ Public Education Program, Toll Free, at 1-800-687-4040 or visit their website at [www.tceq.texas.gov/goto/pep](http://www.tceq.texas.gov/goto/pep). Si desea información en Español, puede llamar al 1-800-687-4040.

Further information may also be obtained from Victoria County Water Control & Improvement District No. 2 at the address stated above or by calling Mr. Scott Mason, P.E., G&W Engineers, Inc., at 361-552-4509.

Issuance Date: April 17, 2025





TPDES PERMIT NO.  
WQ0012743001  
*[For TCEQ office use only - EPA I.D.  
No. TX0093360]*

TEXAS COMMISSION ON ENVIRONMENTAL QUALITY  
P.O. Box 13087  
Austin, Texas 78711-3087

This is a renewal that replaces TPDES  
Permit No. WQ0012743001 issued on  
April 14, 2020.

PERMIT TO DISCHARGE WASTES  
under provisions of  
Section 402 of the Clean Water Act  
and Chapter 26 of the Texas Water Code

Victoria County Water Control & Improvement District No. 2

whose mailing address is

P.O. Box 238  
Placedo, Texas 77977

is authorized to treat and discharge wastes from the Placedo Wastewater Treatment Facility, SIC Code  
4952

located at 91 North Preston Street, in the City of Placedo, Victoria County, Texas 77977

to an unnamed ditch, thence to Ninemile Creek, thence to Placedo Creek, thence to Lavaca  
Bay/Chocolate Bay in Segment No. 2453 of the Bays and Estuaries

only according to effluent limitations, monitoring requirements, and other conditions set forth in this  
permit, as well as the rules of the Texas Commission on Environmental Quality (TCEQ), the laws of the  
State of Texas, and other orders of the TCEQ. The issuance of this permit does not grant to the  
permittee the right to use private or public property for conveyance of wastewater along the discharge  
route described in this permit. This includes, but is not limited to, property belonging to any individual,  
partnership, corporation or other entity. Neither does this permit authorize any invasion of personal  
rights nor any violation of federal, state, or local laws or regulations. It is the responsibility of the  
permittee to acquire property rights as may be necessary to use the discharge route.

This permit shall expire at midnight, **five years from the date of issuance.**

ISSUED DATE:

---

For the Commission

INTERIM EFFLUENT LIMITATIONS AND MONITORING REQUIREMENTSOutfall Number 001

1. During the period beginning upon the date of issuance and lasting through the date of expiration, the permittee is authorized to discharge subject to the following effluent limitations:

The daily average flow of effluent shall not exceed 0.072 million gallons per day (MGD) nor shall the average discharge during any two-hour period (2-hour peak) exceed 125 gallons per minute.

<u>Effluent Characteristic</u>	<u>Discharge Limitations</u>				<u>Min. Self-Monitoring Requirements</u>	
	Daily Avg mg/l (lbs/day)	7-day Avg mg/l	Daily Max mg/l	Single Grab mg/l	Report Daily Avg. & Max. Single Grab Measurement Frequency	Sample Type
Flow, MGD	Report	N/A	Report	N/A	Five/week	Instantaneous
Biochemical Oxygen Demand (5-day)	20 (12)	30	45	65	One/week	Grab
Total Suspended Solids	20 (12)	30	45	65	One/week	Grab
<i>E. coli</i> , colony-forming units or most probable number per 100 ml	126	N/A	N/A	399	One/quarter	Grab

2. The effluent shall contain a total chlorine residual of at least 1.0 mg/l and shall not exceed a total chlorine residual of 4.0 mg/l after a detention time of at least 20 minutes (based on peak flow), and shall be monitored five times per week by grab sample each chlorine contact chamber. An equivalent method of disinfection may be substituted only with prior approval of the Executive Director.
3. The pH shall not be less than 6.0 standard units nor greater than 9.0 standard units and shall be monitored once per month by grab sample.
4. There shall be no discharge of floating solids or visible foam in other than trace amounts and no discharge of visible oil.
5. Effluent monitoring samples shall be taken at the following location(s): Following the final treatment unit.
6. The effluent shall contain a minimum dissolved oxygen of 3.0 mg/l and shall be monitored once per week by grab sample.

## DEFINITIONS AND STANDARD PERMIT CONDITIONS

As required by Title 30 Texas Administrative Code (TAC) Chapter 305, certain regulations appear as standard conditions in waste discharge permits. 30 TAC § 305.121 - 305.129 (relating to Permit Characteristics and Conditions) as promulgated under the Texas Water Code (TWC) §§ 5.103 and 5.105, and the Texas Health and Safety Code (THSC) §§ 361.017 and 361.024(a), establish the characteristics and standards for waste discharge permits, including sewage sludge, and those sections of 40 Code of Federal Regulations (CFR) Part 122 adopted by reference by the Commission. The following text includes these conditions and incorporates them into this permit. All definitions in TWC § 26.001 and 30 TAC Chapter 305 shall apply to this permit and are incorporated by reference. Some specific definitions of words or phrases used in this permit are as follows:

### 1. Flow Measurements

- a. Annual average flow - the arithmetic average of all daily flow determinations taken within the preceding 12 consecutive calendar months. The annual average flow determination shall consist of daily flow volume determinations made by a totalizing meter, charted on a chart recorder and limited to major domestic wastewater discharge facilities with one million gallons per day or greater permitted flow.
- b. Daily average flow - the arithmetic average of all determinations of the daily flow within a period of one calendar month. The daily average flow determination shall consist of determinations made on at least four separate days. If instantaneous measurements are used to determine the daily flow, the determination shall be the arithmetic average of all instantaneous measurements taken during that month. Daily average flow determination for intermittent discharges shall consist of a minimum of three flow determinations on days of discharge.
- c. Daily maximum flow - the highest total flow for any 24-hour period in a calendar month.
- d. Instantaneous flow - the measured flow during the minimum time required to interpret the flow measuring device.
- e. 2-hour peak flow (domestic wastewater treatment plants) - the maximum flow sustained for a two-hour period during the period of daily discharge. The average of multiple measurements of instantaneous maximum flow within a two-hour period may be used to calculate the 2-hour peak flow.
- f. Maximum 2-hour peak flow (domestic wastewater treatment plants) - the highest 2-hour peak flow for any 24-hour period in a calendar month.

### 2. Concentration Measurements

- a. Daily average concentration - the arithmetic average of all effluent samples, composite or grab as required by this permit, within a period of one calendar month, consisting of at least four separate representative measurements.
  - i. For domestic wastewater treatment plants - When four samples are not available in a calendar month, the arithmetic average (weighted by flow) of all values in the previous four consecutive month period consisting of at least four measurements shall be utilized as the daily average concentration.

- ii. For all other wastewater treatment plants - When four samples are not available in a calendar month, the arithmetic average (weighted by flow) of all values taken during the month shall be utilized as the daily average concentration.
- b. 7-day average concentration - the arithmetic average of all effluent samples, composite or grab as required by this permit, within a period of one calendar week, Sunday through Saturday.
- c. Daily maximum concentration - the maximum concentration measured on a single day, by the sample type specified in the permit, within a period of one calendar month.
- d. Daily discharge - the discharge of a pollutant measured during a calendar day or any 24-hour period that reasonably represents the calendar day for purposes of sampling. For pollutants with limitations expressed in terms of mass, the daily discharge is calculated as the total mass of the pollutant discharged over the sampling day. For pollutants with limitations expressed in other units of measurement, the daily discharge is calculated as the average measurement of the pollutant over the sampling day.

The daily discharge determination of concentration made using a composite sample shall be the concentration of the composite sample. When grab samples are used, the daily discharge determination of concentration shall be the arithmetic average (weighted by flow value) of all samples collected during that day.

- e. Bacteria concentration (*E. coli* or Enterococci) - Colony Forming Units (CFU) or Most Probable Number (MPN) of bacteria per 100 milliliters effluent. The daily average bacteria concentration is a geometric mean of the values for the effluent samples collected in a calendar month. The geometric mean shall be determined by calculating the  $n$ th root of the product of all measurements made in a calendar month, where  $n$  equals the number of measurements made; or, computed as the antilogarithm of the arithmetic mean of the logarithms of all measurements made in a calendar month. For any measurement of bacteria equaling zero, a substituted value of one shall be made for input into either computation method. If specified, the 7-day average for bacteria is the geometric mean of the values for all effluent samples collected during a calendar week.
  - f. Daily average loading (lbs/day) - the arithmetic average of all daily discharge loading calculations during a period of one calendar month. These calculations must be made for each day of the month that a parameter is analyzed. The daily discharge, in terms of mass (lbs/day), is calculated as (Flow, MGD x Concentration, mg/l x 8.34).
  - g. Daily maximum loading (lbs/day) - the highest daily discharge, in terms of mass (lbs/day), within a period of one calendar month.
3. Sample Type
- a. Composite sample - For domestic wastewater, a composite sample is a sample made up of a minimum of three effluent portions collected in a continuous 24-hour period or during the period of daily discharge if less than 24 hours, and combined in volumes proportional to flow, and collected at the intervals required by 30 TAC § 319.9 (a). For industrial wastewater, a composite sample is a sample made up of a minimum of three effluent portions collected in a continuous 24-hour period or during the period of daily discharge if less than 24 hours, and combined in volumes proportional to flow, and collected at the intervals required by 30 TAC § 319.9 (b).

- b. Grab sample - an individual sample collected in less than 15 minutes.
- 4. Treatment Facility (facility) - wastewater facilities used in the conveyance, storage, treatment, recycling, reclamation and/or disposal of domestic sewage, industrial wastes, agricultural wastes, recreational wastes, or other wastes including sludge handling or disposal facilities under the jurisdiction of the Commission.
- 5. The term "sewage sludge" is defined as solid, semi-solid, or liquid residue generated during the treatment of domestic sewage in 30 TAC Chapter 312. This includes the solids that have not been classified as hazardous waste separated from wastewater by unit processes.
- 6. The term "biosolids" is defined as sewage sludge that has been tested or processed to meet Class A, Class AB, or Class B pathogen standards in 30 TAC Chapter 312 for beneficial use.
- 7. Bypass - the intentional diversion of a waste stream from any portion of a treatment facility.

## **MONITORING AND REPORTING REQUIREMENTS**

### **1. Self-Reporting**

Monitoring results shall be provided at the intervals specified in the permit. Unless otherwise specified in this permit or otherwise ordered by the Commission, the permittee shall conduct effluent sampling and reporting in accordance with 30 TAC §§ 319.4 - 319.12. Unless otherwise specified, effluent monitoring data shall be submitted each month, to the Enforcement Division (MC 224), by the 20th day of the following month for each discharge which is described by this permit whether or not a discharge is made for that month. Monitoring results must be submitted online using the NetDMR reporting system available through the TCEQ website unless the permittee requests and obtains an electronic reporting waiver. Monitoring results must be signed and certified as required by Monitoring and Reporting Requirements No. 10.

As provided by state law, the permittee is subject to administrative, civil and criminal penalties, as applicable, for negligently or knowingly violating the Clean Water Act (CWA); TWC §§ 26, 27, and 28; and THSC § 361, including but not limited to knowingly making any false statement, representation, or certification on any report, record, or other document submitted or required to be maintained under this permit, including monitoring reports or reports of compliance or noncompliance, or falsifying, tampering with or knowingly rendering inaccurate any monitoring device or method required by this permit or violating any other requirement imposed by state or federal regulations.

### **2. Test Procedures**

- a. Unless otherwise specified in this permit, test procedures for the analysis of pollutants shall comply with procedures specified in 30 TAC §§ 319.11 - 319.12. Measurements, tests, and calculations shall be accurately accomplished in a representative manner.
- b. All laboratory tests submitted to demonstrate compliance with this permit must meet the requirements of 30 TAC § 25, Environmental Testing Laboratory Accreditation and Certification.

### **3. Records of Results**

- a. Monitoring samples and measurements shall be taken at times and in a manner so as to be representative of the monitored activity.

- b. Except for records of monitoring information required by this permit related to the permittee's sewage sludge or biosolids use and disposal activities, which shall be retained for a period of at least five years (or longer as required by 40 CFR Part 503), monitoring and reporting records, including strip charts and records of calibration and maintenance, copies of all records required by this permit, records of all data used to complete the application for this permit, and the certification required by 40 CFR § 264.73(b)(9) shall be retained at the facility site, or shall be readily available for review by a TCEQ representative for a period of three years from the date of the record or sample, measurement, report, application or certification. This period shall be extended at the request of the Executive Director.
- c. Records of monitoring activities shall include the following:
  - i. date, time and place of sample or measurement;
  - ii. identity of individual who collected the sample or made the measurement.
  - iii. date and time of analysis;
  - iv. identity of the individual and laboratory who performed the analysis;
  - v. the technique or method of analysis; and
  - vi. the results of the analysis or measurement and quality assurance/quality control records.

The period during which records are required to be kept shall be automatically extended to the date of the final disposition of any administrative or judicial enforcement action that may be instituted against the permittee.

#### 4. Additional Monitoring by Permittee

If the permittee monitors any pollutant at the location(s) designated herein more frequently than required by this permit using approved analytical methods as specified above, all results of such monitoring shall be included in the calculation and reporting of the values submitted on the approved self-report form. Increased frequency of sampling shall be indicated on the self-report form.

#### 5. Calibration of Instruments

All automatic flow measuring or recording devices and all totalizing meters for measuring flows shall be accurately calibrated by a trained person at plant start-up and as often thereafter as necessary to ensure accuracy, but not less often than annually unless authorized by the Executive Director for a longer period. Such person shall verify in writing that the device is operating properly and giving accurate results. Copies of the verification shall be retained at the facility site and/or shall be readily available for review by a TCEQ representative for a period of three years.

#### 6. Compliance Schedule Reports

Reports of compliance or noncompliance with, or any progress reports on, interim and final requirements contained in any compliance schedule of the permit shall be submitted no later than 14 days following each schedule date to the Regional Office and the Enforcement

Division (MC 224).

7. Noncompliance Notification

- a. In accordance with 30 TAC § 305.125(9) any noncompliance which may endanger human health or safety, or the environment shall be reported by the permittee to the TCEQ. Except as allowed by 30 TAC § 305.132, report of such information shall be provided orally or by facsimile transmission (FAX) to the Regional Office within 24 hours of becoming aware of the noncompliance. A written submission of such information shall also be provided by the permittee to the Regional Office and the Enforcement Division (MC 224) within five working days of becoming aware of the noncompliance. For Publicly Owned Treatment Works (POTWs), effective December 21, 2025, the permittee must submit the written report for unauthorized discharges and unanticipated bypasses that exceed any effluent limit in the permit using the online electronic reporting system available through the TCEQ website unless the permittee requests and obtains an electronic reporting waiver. The written submission shall contain a description of the noncompliance and its cause; the potential danger to human health or safety, or the environment; the period of noncompliance, including exact dates and times; if the noncompliance has not been corrected, the time it is expected to continue; and steps taken or planned to reduce, eliminate, and prevent recurrence of the noncompliance, and to mitigate its adverse effects.
  - b. The following violations shall be reported under Monitoring and Reporting Requirement 7.a.:
    - i. Unauthorized discharges as defined in Permit Condition 2(g).
    - ii. Any unanticipated bypass that exceeds any effluent limitation in the permit.
    - iii. Violation of a permitted maximum daily discharge limitation for pollutants listed specifically in the Other Requirements section of an Industrial TPDES permit.
  - c. In addition to the above, any effluent violation which deviates from the permitted effluent limitation by more than 40% shall be reported by the permittee in writing to the Regional Office and the Enforcement Division (MC 224) within 5 working days of becoming aware of the noncompliance.
  - d. Any noncompliance other than that specified in this section, or any required information not submitted or submitted incorrectly, shall be reported to the Enforcement Division (MC 224) as promptly as possible. For effluent limitation violations, noncompliances shall be reported on the approved self-report form.
8. In accordance with the procedures described in 30 TAC §§ 35.301 - 35.303 (relating to Water Quality Emergency and Temporary Orders) if the permittee knows in advance of the need for a bypass, it shall submit prior notice by applying for such authorization.
9. Changes in Discharges of Toxic Substances

All existing manufacturing, commercial, mining, and silvicultural permittees shall notify the Regional Office, orally or by facsimile transmission within 24 hours, and both the Regional Office and the Enforcement Division (MC 224) in writing within five (5) working days, after becoming aware of or having reason to believe:

- a. That any activity has occurred or will occur which would result in the discharge, on a routine or frequent basis, of any toxic pollutant listed at 40 CFR Part 122, Appendix D, Tables II and III (excluding Total Phenols) which is not limited in the permit, if that discharge will exceed the highest of the following “notification levels”:
  - i. One hundred micrograms per liter (100 µg/L);
  - ii. Two hundred micrograms per liter (200 µg/L) for acrolein and acrylonitrile; five hundred micrograms per liter (500 µg/L) for 2,4-dinitrophenol and for 2-methyl-4,6-dinitrophenol; and one milligram per liter (1 mg/L) for antimony;
  - iii. Five (5) times the maximum concentration value reported for that pollutant in the permit application; or
  - iv. The level established by the TCEQ.
- b. That any activity has occurred or will occur which would result in any discharge, on a nonroutine or infrequent basis, of a toxic pollutant which is not limited in the permit, if that discharge will exceed the highest of the following “notification levels”:
  - i. Five hundred micrograms per liter (500 µg/L);
  - ii. One milligram per liter (1 mg/L) for antimony;
  - iii. Ten (10) times the maximum concentration value reported for that pollutant in the permit application; or
  - iv. The level established by the TCEQ.

10. Signatories to Reports

All reports and other information requested by the Executive Director shall be signed by the person and in the manner required by 30 TAC § 305.128 (relating to Signatories to Reports).

11. All POTWs must provide adequate notice to the Executive Director of the following:

- a. Any new introduction of pollutants into the POTW from an indirect discharger which would be subject to CWA § 301 or § 306 if it were directly discharging those pollutants;
- b. Any substantial change in the volume or character of pollutants being introduced into that POTW by a source introducing pollutants into the POTW at the time of issuance of the permit; and
- c. For the purpose of this paragraph, adequate notice shall include information on:
  - i. The quality and quantity of effluent introduced into the POTW; and
  - ii. Any anticipated impact of the change on the quantity or quality of effluent to be discharged from the POTW.



## **PERMIT CONDITIONS**

### **1. General**

- a. When the permittee becomes aware that it failed to submit any relevant facts in a permit application, or submitted incorrect information in an application or in any report to the Executive Director, it shall promptly submit such facts or information.
- b. This permit is granted on the basis of the information supplied and representations made by the permittee during action on an application, and relying upon the accuracy and completeness of that information and those representations. After notice and opportunity for a hearing, this permit may be modified, suspended, or revoked, in whole or in part, in accordance with 30 TAC Chapter 305, Subchapter D, during its term for good cause including, but not limited to, the following:
  - i. Violation of any terms or conditions of this permit;
  - ii. Obtaining this permit by misrepresentation or failure to disclose fully all relevant facts; or
  - iii. A change in any condition that requires either a temporary or permanent reduction or elimination of the authorized discharge.
- c. The permittee shall furnish to the Executive Director, upon request and within a reasonable time, any information to determine whether cause exists for amending, revoking, suspending or terminating the permit. The permittee shall also furnish to the Executive Director, upon request, copies of records required to be kept by the permit.

### **2. Compliance**

- a. Acceptance of the permit by the person to whom it is issued constitutes acknowledgment and agreement that such person will comply with all the terms and conditions embodied in the permit, and the rules and other orders of the Commission.
- b. The permittee has a duty to comply with all conditions of the permit. Failure to comply with any permit condition constitutes a violation of the permit and the Texas Water Code or the Texas Health and Safety Code, and is grounds for enforcement action, for permit amendment, revocation, or suspension, or for denial of a permit renewal application or an application for a permit for another facility.
- c. It shall not be a defense for a permittee in an enforcement action that it would have been necessary to halt or reduce the permitted activity in order to maintain compliance with the conditions of the permit.
- d. The permittee shall take all reasonable steps to minimize or prevent any discharge or sludge use or disposal or other permit violation that has a reasonable likelihood of adversely affecting human health or the environment.
- e. Authorization from the Commission is required before beginning any change in the permitted facility or activity that may result in noncompliance with any permit requirements.
- f. A permit may be amended, suspended and reissued, or revoked for cause in accordance

with 30 TAC §§ 305.62 and 305.66 and TWC§ 7.302. The filing of a request by the permittee for a permit amendment, suspension and reissuance, or termination, or a notification of planned changes or anticipated noncompliance, does not stay any permit condition.

- g. There shall be no unauthorized discharge of wastewater or any other waste. For the purpose of this permit, an unauthorized discharge is considered to be any discharge of wastewater into or adjacent to water in the state at any location not permitted as an outfall or otherwise defined in the Other Requirements section of this permit.
- h. In accordance with 30 TAC § 305.535(a), the permittee may allow any bypass to occur from a TPDES permitted facility which does not cause permitted effluent limitations to be exceeded or an unauthorized discharge to occur, but only if the bypass is also for essential maintenance to assure efficient operation.
- i. The permittee is subject to administrative, civil, and criminal penalties, as applicable, under TWC §§ 7.051 - 7.075 (relating to Administrative Penalties), 7.101 - 7.111 (relating to Civil Penalties), and 7.141 - 7.202 (relating to Criminal Offenses and Penalties) for violations including, but not limited to, negligently or knowingly violating the federal CWA §§ 301, 302, 306, 307, 308, 318, or 405, or any condition or limitation implementing any sections in a permit issued under the CWA § 402, or any requirement imposed in a pretreatment program approved under the CWA §§ 402 (a)(3) or 402 (b)(8).

### 3. Inspections and Entry

- a. Inspection and entry shall be allowed as prescribed in the TWC Chapters 26, 27, and 28, and THSC § 361.
- b. The members of the Commission and employees and agents of the Commission are entitled to enter any public or private property at any reasonable time for the purpose of inspecting and investigating conditions relating to the quality of water in the state or the compliance with any rule, regulation, permit or other order of the Commission. Members, employees, or agents of the Commission and Commission contractors are entitled to enter public or private property at any reasonable time to investigate or monitor or, if the responsible party is not responsive or there is an immediate danger to public health or the environment, to remove or remediate a condition related to the quality of water in the state. Members, employees, Commission contractors, or agents acting under this authority who enter private property shall observe the establishment's rules and regulations concerning safety, internal security, and fire protection, and if the property has management in residence, shall notify management or the person then in charge of his presence and shall exhibit proper credentials. If any member, employee, Commission contractor, or agent is refused the right to enter in or on public or private property under this authority, the Executive Director may invoke the remedies authorized in TWC § 7.002. The statement above, that Commission entry shall occur in accordance with an establishment's rules and regulations concerning safety, internal security, and fire protection, is not grounds for denial or restriction of entry to any part of the facility, but merely describes the Commission's duty to observe appropriate rules and regulations during an inspection.

### 4. Permit Amendment and/or Renewal

- a. The permittee shall give notice to the Executive Director as soon as possible of any planned physical alterations or additions to the permitted facility if such alterations or additions would require a permit amendment or result in a violation of permit requirements. Notice shall also be required under this paragraph when:
  - i. The alteration or addition to a permitted facility may meet one of the criteria for determining whether a facility is a new source in accordance with 30 TAC § 305.534 (relating to New Sources and New Dischargers); or
  - ii. The alteration or addition could significantly change the nature or increase the quantity of pollutants discharged. This notification applies to pollutants that are subject neither to effluent limitations in the permit, nor to notification requirements in Monitoring and Reporting Requirements No. 9; or
  - iii. The alteration or addition results in a significant change in the permittee's sludge use or disposal practices, and such alteration, addition, or change may justify the application of permit conditions that are different from or absent in the existing permit, including notification of additional use or disposal sites not reported during the permit application process or not reported pursuant to an approved land application plan.
- b. Prior to any facility modifications, additions, or expansions that will increase the plant capacity beyond the permitted flow, the permittee must apply for and obtain proper authorization from the Commission before commencing construction.
- c. The permittee must apply for an amendment or renewal at least 180 days prior to expiration of the existing permit in order to continue a permitted activity after the expiration date of the permit. If an application is submitted prior to the expiration date of the permit, the existing permit shall remain in effect until the application is approved, denied, or returned. If the application is returned or denied, authorization to continue such activity shall terminate upon the effective date of the action. If an application is not submitted prior to the expiration date of the permit, the permit shall expire and authorization to continue such activity shall terminate.
- d. Prior to accepting or generating wastes which are not described in the permit application or which would result in a significant change in the quantity or quality of the existing discharge, the permittee must report the proposed changes to the Commission. The permittee must apply for a permit amendment reflecting any necessary changes in permit conditions, including effluent limitations for pollutants not identified and limited by this permit.
- e. In accordance with the TWC § 26.029(b), after a public hearing, notice of which shall be given to the permittee, the Commission may require the permittee, from time to time, for good cause, in accordance with applicable laws, to conform to new or additional conditions.
- f. If any toxic effluent standard or prohibition (including any schedule of compliance specified in such effluent standard or prohibition) is promulgated under CWA § 307(a) for a toxic pollutant which is present in the discharge and that standard or prohibition is more stringent than any limitation on the pollutant in this permit, this permit shall be modified or revoked and reissued to conform to the toxic effluent standard or prohibition. The permittee shall comply with effluent standards or prohibitions established under CWA § 307(a) for toxic pollutants within the time provided in the

regulations that established those standards or prohibitions, even if the permit has not yet been modified to incorporate the requirement.

5. Permit Transfer

- a. Prior to any transfer of this permit, Commission approval must be obtained. The Commission shall be notified in writing of any change in control or ownership of facilities authorized by this permit. Such notification should be sent to the Applications Review and Processing Team (MC 148) of the Water Quality Division.
- b. A permit may be transferred only according to the provisions of 30 TAC § 305.64 (relating to Transfer of Permits) and 30 TAC § 50.133 (relating to Executive Director Action on Application or WQMP update).

6. Relationship to Hazardous Waste Activities

This permit does not authorize any activity of hazardous waste storage, processing, or disposal that requires a permit or other authorization pursuant to the Texas Health and Safety Code.

7. Relationship to Water Rights

Disposal of treated effluent by any means other than discharge directly to water in the state must be specifically authorized in this permit and may require a permit pursuant to TWC Chapter 11.

8. Property Rights

A permit does not convey any property rights of any sort, or any exclusive privilege.

9. Permit Enforceability

The conditions of this permit are severable, and if any provision of this permit, or the application of any provision of this permit to any circumstances, is held invalid, the application of such provision to other circumstances, and the remainder of this permit, shall not be affected thereby.

10. Relationship to Permit Application

The application pursuant to which the permit has been issued is incorporated herein; provided, however, that in the event of a conflict between the provisions of this permit and the application, the provisions of the permit shall control.

11. Notice of Bankruptcy

- a. Each permittee shall notify the Executive Director, in writing, immediately following the filing of a voluntary or involuntary petition for bankruptcy under any chapter of Title 11 (Bankruptcy) of the United States Code (11 USC) by or against:
  - i. the permittee;
  - ii. an entity (as that term is defined in 11 USC, § 101(14)) controlling the permittee or listing the permit or permittee as property of the estate; or
  - iii. an affiliate (as that term is defined in 11 USC, § 101(2)) of the permittee.

- b. This notification must indicate:
  - i. the name of the permittee;
  - ii. the permit number(s);
  - iii. the bankruptcy court in which the petition for bankruptcy was filed; and
  - iv. the date of filing of the petition.

## **OPERATIONAL REQUIREMENTS**

1. The permittee shall at all times ensure that the facility and all of its systems of collection, treatment, and disposal are properly operated and maintained. This includes, but is not limited to, the regular, periodic examination of wastewater solids within the treatment plant by the operator in order to maintain an appropriate quantity and quality of solids inventory as described in the various operator training manuals and according to accepted industry standards for process control. Process control, maintenance, and operations records shall be retained at the facility site, or shall be readily available for review by a TCEQ representative, for a period of three years.
2. Upon request by the Executive Director, the permittee shall take appropriate samples and provide proper analysis in order to demonstrate compliance with Commission rules. Unless otherwise specified in this permit or otherwise ordered by the Commission, the permittee shall comply with all applicable provisions of 30 TAC Chapter 312 concerning sewage sludge or biosolids use and disposal and 30 TAC §§ 319.21 - 319.29 concerning the discharge of certain hazardous metals.
3. Domestic wastewater treatment facilities shall comply with the following provisions:
  - a. The permittee shall notify the Municipal Permits Team, Wastewater Permitting Section (MC 148) of the Water Quality Division, in writing, of any facility expansion at least 90 days prior to conducting such activity.
  - b. The permittee shall submit a closure plan for review and approval to the Municipal Permits Team, Wastewater Permitting Section (MC 148) of the Water Quality Division, for any closure activity at least 90 days prior to conducting such activity. Closure is the act of permanently taking a waste management unit or treatment facility out of service and includes the permanent removal from service of any pit, tank, pond, lagoon, surface impoundment and/or other treatment unit regulated by this permit.
4. The permittee is responsible for installing prior to plant start-up, and subsequently maintaining, adequate safeguards to prevent the discharge of untreated or inadequately treated wastes during electrical power failures by means of alternate power sources, standby generators, and/or retention of inadequately treated wastewater.
5. Unless otherwise specified, the permittee shall provide a readily accessible sampling point and, where applicable, an effluent flow measuring device or other acceptable means by which effluent flow may be determined.
6. The permittee shall remit an annual water quality fee to the Commission as required by 30

TAC Chapter 21. Failure to pay the fee may result in revocation of this permit under TWC § 7.302(b)(6).

7. Documentation

For all written notifications to the Commission required of the permittee by this permit, the permittee shall keep and make available a copy of each such notification under the same conditions as self-monitoring data are required to be kept and made available. Except for information required for TPDES permit applications, effluent data, including effluent data in permits, draft permits and permit applications, and other information specified as not confidential in 30 TAC §§ 1.5(d), any information submitted pursuant to this permit may be claimed as confidential by the submitter. Any such claim must be asserted in the manner prescribed in the application form or by stamping the words confidential business information on each page containing such information. If no claim is made at the time of submission, information may be made available to the public without further notice. If the Commission or Executive Director agrees with the designation of confidentiality, the TCEQ will not provide the information for public inspection unless required by the Texas Attorney General or a court pursuant to an open records request. If the Executive Director does not agree with the designation of confidentiality, the person submitting the information will be notified.

8. Facilities that generate domestic wastewater shall comply with the following provisions; domestic wastewater treatment facilities at permitted industrial sites are excluded.

- a. Whenever flow measurements for any domestic sewage treatment facility reach 75% of the permitted daily average or annual average flow for three consecutive months, the permittee must initiate engineering and financial planning for expansion and/or upgrading of the domestic wastewater treatment and/or collection facilities. Whenever the flow reaches 90% of the permitted daily average or annual average flow for three consecutive months, the permittee shall obtain necessary authorization from the Commission to commence construction of the necessary additional treatment and/or collection facilities. In the case of a domestic wastewater treatment facility which reaches 75% of the permitted daily average or annual average flow for three consecutive months, and the planned population to be served or the quantity of waste produced is not expected to exceed the design limitations of the treatment facility, the permittee shall submit an engineering report supporting this claim to the Executive Director of the Commission.

If in the judgment of the Executive Director the population to be served will not cause permit noncompliance, then the requirement of this section may be waived. To be effective, any waiver must be in writing and signed by the Director of the Enforcement Division (MC 219) of the Commission, and such waiver of these requirements will be reviewed upon expiration of the existing permit; however, any such waiver shall not be interpreted as condoning or excusing any violation of any permit parameter.

- b. The plans and specifications for domestic sewage collection and treatment works associated with any domestic permit must be approved by the Commission and failure to secure approval before commencing construction of such works or making a discharge is a violation of this permit and each day is an additional violation until approval has been secured.

- c. Permits for domestic wastewater treatment plants are granted subject to the policy of the Commission to encourage the development of area-wide waste collection, treatment, and disposal systems. The Commission reserves the right to amend any domestic wastewater permit in accordance with applicable procedural requirements to require the system covered by this permit to be integrated into an area-wide system, should such be developed; to require the delivery of the wastes authorized to be collected in, treated by or discharged from said system, to such area-wide system; or to amend this permit in any other particular to effectuate the Commission's policy. Such amendments may be made when the changes required are advisable for water quality control purposes and are feasible on the basis of waste treatment technology, engineering, financial, and related considerations existing at the time the changes are required, exclusive of the loss of investment in or revenues from any then existing or proposed waste collection, treatment or disposal system.
9. Domestic wastewater treatment plants shall be operated and maintained by sewage plant operators holding a valid certificate of competency at the required level as defined in 30 TAC Chapter 30.
10. For Publicly Owned Treatment Works (POTWs), the 30-day average (or monthly average) percent removal for BOD and TSS shall not be less than 85%, unless otherwise authorized by this permit.
11. Facilities that generate industrial solid waste as defined in 30 TAC § 335.1 shall comply with these provisions:
  - a. Any solid waste, as defined in 30 TAC § 335.1 (including but not limited to such wastes as garbage, refuse, sludge from a waste treatment, water supply treatment plant or air pollution control facility, discarded materials, discarded materials to be recycled, whether the waste is solid, liquid, or semisolid), generated by the permittee during the management and treatment of wastewater, must be managed in accordance with all applicable provisions of 30 TAC Chapter 335, relating to Industrial Solid Waste Management.
  - b. Industrial wastewater that is being collected, accumulated, stored, or processed before discharge through any final discharge outfall, specified by this permit, is considered to be industrial solid waste until the wastewater passes through the actual point source discharge and must be managed in accordance with all applicable provisions of 30 TAC Chapter 335.
  - c. The permittee shall provide written notification, pursuant to the requirements of 30 TAC § 335.8(b)(1), to the Corrective Action Section (MC 127) of the Remediation Division informing the Commission of any closure activity involving an Industrial Solid Waste Management Unit, at least 90 days prior to conducting such an activity.
  - d. Construction of any industrial solid waste management unit requires the prior written notification of the proposed activity to the Registration and Reporting Section (MC 129) of the Permitting and Registration Support Division. No person shall dispose of industrial solid waste, including sludge or other solids from wastewater treatment processes, prior to fulfilling the deed recordation requirements of 30 TAC § 335.5.
  - e. The term "industrial solid waste management unit" means a landfill, surface impoundment, waste-pile, industrial furnace, incinerator, cement kiln, injection well,

container, drum, salt dome waste containment cavern, or any other structure vessel, appurtenance, or other improvement on land used to manage industrial solid waste.

- f. The permittee shall keep management records for all sludge (or other waste) removed from any wastewater treatment process. These records shall fulfill all applicable requirements of 30 TAC § 335 and must include the following, as it pertains to wastewater treatment and discharge:
  - i. Volume of waste and date(s) generated from treatment process;
  - ii. Volume of waste disposed of on-site or shipped off-site;
  - iii. Date(s) of disposal;
  - iv. Identity of hauler or transporter;
  - v. Location of disposal site; and
  - vi. Method of final disposal.

The above records shall be maintained on a monthly basis. The records shall be retained at the facility site, or shall be readily available for review by authorized representatives of the TCEQ for at least five years.

12. For industrial facilities to which the requirements of 30 TAC § 335 do not apply, sludge and solid wastes, including tank cleaning and contaminated solids for disposal, shall be disposed of in accordance with THSC § 361.

TCEQ Revision 06/2020



## **SLUDGE PROVISIONS**

The permittee is authorized to dispose of sludge or biosolids only at a Texas Commission on Environmental Quality (TCEQ) authorized land application site, co-disposal landfill, wastewater treatment facility, or facility that further processes sludge. **The disposal of sludge or biosolids by land application on property owned, leased or under the direct control of the permittee is a violation of the permit unless the site is authorized with the TCEQ. This provision does not authorize Distribution and Marketing of Class A or Class AB Biosolids. This provision does not authorize the permittee to land apply biosolids on property owned, leased or under the direct control of the permittee.**

### **SECTION I. REQUIREMENTS APPLYING TO ALL SEWAGE SLUDGE OR BIOSOLIDS LAND APPLICATION**

#### **A. General Requirements**

1. The permittee shall handle and dispose of sewage sludge or biosolids in accordance with 30 TAC § 312 and all other applicable state and federal regulations in a manner that protects public health and the environment from any reasonably anticipated adverse effects due to any toxic pollutants that may be present in the sludge or biosolids.
2. In all cases, if the person (permit holder) who prepares the sewage sludge supplies the sewage sludge to another person for land application use or to the owner or lease holder of the land, the permit holder shall provide necessary information to the parties who receive the sludge to assure compliance with these regulations.
3. The land application of processed or unprocessed chemical toilet waste, grease trap waste, grit trap waste, milk solids, or similar non-hazardous municipal or industrial solid wastes, or any of the wastes listed in this provision combined with biosolids, WTP residuals or domestic septage is prohibited unless the grease trap waste is added at a fats, oil and grease (FOG) receiving facility as part of an anaerobic digestion process.

#### **B. Testing Requirements**

1. Sewage sludge or biosolids shall be tested once during the term of this permit in accordance with the method specified in both 40 CFR Part 261, Appendix II and 40 CFR Part 268, Appendix I [Toxicity Characteristic Leaching Procedure (TCLP)] or other method that receives the prior approval of the TCEQ for the contaminants listed in 40 CFR Part 261.24, Table 1. Sewage sludge or biosolids failing this test shall be managed according to RCRA standards for generators of hazardous waste, and the waste's disposition must be in accordance with all applicable requirements for hazardous waste processing, storage, or disposal. Following failure of any TCLP test, the management or disposal of sewage sludge or biosolids at a facility other than an authorized hazardous waste processing, storage, or disposal facility shall be prohibited until such time as the permittee can demonstrate the sewage sludge or biosolids no longer exhibits the hazardous waste toxicity characteristics (as demonstrated by the results of the TCLP tests). A written report shall be provided to both the TCEQ Registration and Reporting Section (MC 129) of the Permitting and Registration Support Division and the Regional Director (MC Region 14) within seven (7) days after failing the TCLP Test.

The report shall contain test results, certification that unauthorized waste management has stopped, and a summary of alternative disposal plans that comply with RCRA standards for the management of hazardous waste. The report shall be addressed to: Director, Permitting and Registration Support Division (MC 129), Texas Commission on Environmental Quality, P.O. Box 13087, Austin, Texas 78711-3087. In addition, the permittee shall prepare an annual report on the results of all sludge toxicity testing. The permittee must submit this annual report by September 30th of each year using the online electronic reporting system available through TCEQ's website. If the permittee requests and obtains an electronic reporting waiver, the annual report can be submitted in hard copy to the TCEQ Regional Office (MC Region 14) and the Enforcement Division (MC 224).

2. Biosolids shall not be applied to the land if the concentration of the pollutants exceeds the pollutant concentration criteria in Table 1. The frequency of testing for pollutants in Table 1 is found in Section I.C. of this permit.

TABLE 1

<u>Pollutant</u>	<u>Ceiling Concentration</u> <u>(Milligrams per kilogram)*</u>
Arsenic	75
Cadmium	85
Chromium	3000
Copper	4300
Lead	840
Mercury	57
Molybdenum	75
Nickel	420
PCBs	49
Selenium	100
Zinc	7500

\* Dry weight basis

### 3. Pathogen Control

All sewage sludge that is applied to agricultural land, forest, a public contact site, or a reclamation site must be treated by one of the following methods to ensure that the sludge meets either the Class A, Class AB or Class B biosolids pathogen requirements.

- a. For sewage sludge to be classified as Class A biosolids with respect to pathogens, the density of fecal coliform in the sewage sludge must be less than 1,000 most probable number (MPN) per gram of total solids (dry weight basis), or the density of *Salmonella* sp. bacteria in the sewage sludge must be less than three MPN per four grams of total solids (dry weight basis) at the time the sewage sludge is used or disposed. In addition, one of the alternatives listed below must be met:

Alternative 1 - The temperature of the sewage sludge that is used or disposed shall be maintained at or above a specific value for a period of time. See 30 TAC § 312.82(a)(2)(A) for specific information;

Alternative 5 (PFRP) - Sewage sludge that is used or disposed of must be treated in one of the Processes to Further Reduce Pathogens (PFRP) described in 40 CFR Part 503, Appendix B. PFRP include composting, heat drying, heat treatment, and thermophilic aerobic digestion; or

Alternative 6 (PFRP Equivalent) - Sewage sludge that is used or disposed of must be treated in a process that has been approved by the U. S. Environmental Protection Agency as being equivalent to those in Alternative 5.

- b. For sewage sludge to be classified as Class AB biosolids with respect to pathogens, the density of fecal coliform in the sewage sludge must be less than 1,000 MPN per gram of total solids (dry weight basis), or the density of *Salmonella* sp. bacteria in the sewage sludge be less than three MPN per four grams of total solids (dry weight basis) at the time the sewage sludge is used or disposed. In addition, one of the alternatives listed below must be met:

Alternative 2 - The pH of the sewage sludge that is used or disposed shall be raised to above 12 std. units and shall remain above 12 std. units for 72 hours.

The temperature of the sewage sludge shall be above 52° Celsius for 12 hours or longer during the period that the pH of the sewage sludge is above 12 std. units.

At the end of the 72-hour period during which the pH of the sewage sludge is above 12 std. units, the sewage sludge shall be air dried to achieve a percent solids in the sewage sludge greater than 50%; or

Alternative 3 - The sewage sludge shall be analyzed for enteric viruses prior to pathogen treatment. The limit for enteric viruses is less than one Plaque-forming Unit per four grams of total solids (dry weight basis) either before or following pathogen treatment. See 30 TAC § 312.82(a)(2)(C)(i-iii) for specific information. The sewage sludge shall be analyzed for viable helminth ova prior to pathogen treatment. The limit for viable helminth ova is less than one per four grams of total solids (dry weight basis) either before or following pathogen treatment. See 30 TAC § 312.82(a)(2)(C)(iv-vi) for specific information; or

Alternative 4 - The density of enteric viruses in the sewage sludge shall be less than one Plaque-forming Unit per four grams of total solids (dry weight basis) at the time the sewage sludge is used or disposed. The density of viable helminth ova in the sewage sludge shall be less than one per four grams of total solids (dry weight basis) at the time the sewage sludge is used or disposed.

- c. Sewage sludge that meets the requirements of Class AB biosolids may be classified a Class A biosolids if a variance request is submitted in writing that is supported by substantial documentation demonstrating equivalent methods for reducing odors and written approval is granted by the executive director. The executive director may deny the variance request or revoke that approved variance if it is determined that the variance may potentially endanger human health or the environment, or create nuisance odor conditions.
- d. Three alternatives are available to demonstrate compliance with Class B biosolids criteria.

Alternative 1

- i. A minimum of seven random samples of the sewage sludge shall be collected within 48 hours of the time the sewage sludge is used or disposed of during each monitoring episode for the sewage sludge.
- ii. The geometric mean of the density of fecal coliform in the samples collected shall be less than either 2,000,000 MPN per gram of total solids (dry weight basis) or 2,000,000 Colony Forming Units per gram of total solids (dry weight basis).

Alternative 2 - Sewage sludge that is used or disposed of shall be treated in one of the Processes to Significantly Reduce Pathogens (PSRP) described in 40 CFR Part 503, Appendix B, so long as all of the following requirements are met by the generator of the sewage sludge.

- i. Prior to use or disposal, all the sewage sludge must have been generated from a single location, except as provided in paragraph v. below;
- ii. An independent Texas Licensed Professional Engineer must make a certification to the generator of a sewage sludge that the wastewater treatment facility generating the sewage sludge is designed to achieve one of the PSRP at the permitted design loading of the facility. The certification need only be repeated if the design loading of the facility is increased. The certification shall include a statement indicating the design meets all the applicable standards specified in Appendix B of 40 CFR Part 503;
- iii. Prior to any off-site transportation or on-site use or disposal of any sewage sludge generated at a wastewater treatment facility, the chief certified operator of the wastewater treatment facility or other responsible official who manages the processes to significantly reduce pathogens at the wastewater treatment facility for the permittee, shall certify that the sewage sludge underwent at least the minimum operational requirements necessary in order to meet one of the PSRP. The acceptable processes and the minimum operational and record keeping requirements shall be in accordance with established U.S. Environmental Protection Agency final guidance;
- iv. All certification records and operational records describing how the requirements of this paragraph were met shall be kept by the generator for a minimum of three years and be available for inspection by commission staff for review; and
- v. If the sewage sludge is generated from a mixture of sources, resulting from a person who prepares sewage sludge from more than one wastewater treatment facility, the resulting derived product shall meet one of the PSRP, and shall meet the certification, operation, and record keeping requirements of this paragraph.

Alternative 3 - Sewage sludge shall be treated in an equivalent process that has been approved by the U.S. Environmental Protection Agency, so long as all of the following requirements are met by the generator of the sewage sludge.

- i. Prior to use or disposal, all the sewage sludge must have been generated from a single location, except as provided in paragraph v. below;

- ii. Prior to any off-site transportation or on-site use or disposal of any sewage sludge generated at a wastewater treatment facility, the chief certified operator of the wastewater treatment facility or other responsible official who manages the processes to significantly reduce pathogens at the wastewater treatment facility for the permittee, shall certify that the sewage sludge underwent at least the minimum operational requirements necessary in order to meet one of the PSRP. The acceptable processes and the minimum operational and record keeping requirements shall be in accordance with established U.S. Environmental Protection Agency final guidance;
- iii. All certification records and operational records describing how the requirements of this paragraph were met shall be kept by the generator for a minimum of three years and be available for inspection by commission staff for review;
- iv. The Executive Director will accept from the U.S. Environmental Protection Agency a finding of equivalency to the defined PSRP; and
- v. If the sewage sludge is generated from a mixture of sources resulting from a person who prepares sewage sludge from more than one wastewater treatment facility, the resulting derived product shall meet one of the Processes to Significantly Reduce Pathogens, and shall meet the certification, operation, and record keeping requirements of this paragraph.

In addition to the Alternatives 1 – 3, the following site restrictions must be met if Class B biosolids are land applied:

- i. Food crops with harvested parts that touch the biosolids/soil mixture and are totally above the land surface shall not be harvested for 14 months after application of biosolids.
- ii. Food crops with harvested parts below the surface of the land shall not be harvested for 20 months after application of biosolids when the biosolids remain on the land surface for 4 months or longer prior to incorporation into the soil.
- iii. Food crops with harvested parts below the surface of the land shall not be harvested for 38 months after application of biosolids when the biosolids remain on the land surface for less than 4 months prior to incorporation into the soil.
- iv. Food crops, feed crops, and fiber crops shall not be harvested for 30 days after application of biosolids.
- v. Domestic livestock shall not be allowed to graze on the land for 30 days after application of biosolids.
- vi. Turf grown on land where biosolids are applied shall not be harvested for 1 year after application of the biosolids when the harvested turf is placed on either land with a high potential for public exposure or a lawn.
- vii. Public access to land with a high potential for public exposure shall be restricted for 1 year after application of biosolids.
- viii. Public access to land with a low potential for public exposure shall be restricted

for 30 days after application of biosolids.

- ix. Land application of biosolids shall be in accordance with the buffer zone requirements found in 30 TAC § 312.44.

#### 4. Vector Attraction Reduction Requirements

All bulk sewage sludge that is applied to agricultural land, forest, a public contact site, or a reclamation site shall be treated by one of the following Alternatives 1 through 10 for vector attraction reduction.

Alternative 1 - The mass of volatile solids in the sewage sludge shall be reduced by a minimum of 38%.

Alternative 2 - If Alternative 1 cannot be met for an anaerobically digested sludge, demonstration can be made by digesting a portion of the previously digested sludge anaerobically in the laboratory in a bench-scale unit for 40 additional days at a temperature between 30° and 37° Celsius. Volatile solids must be reduced by less than 17% to demonstrate compliance.

Alternative 3 - If Alternative 1 cannot be met for an aerobically digested sludge, demonstration can be made by digesting a portion of the previously digested sludge with percent solids of two percent or less aerobically in the laboratory in a bench-scale unit for 30 additional days at 20° Celsius. Volatile solids must be reduced by less than 15% to demonstrate compliance.

Alternative 4 - The specific oxygen uptake rate (SOUR) for sewage sludge treated in an aerobic process shall be equal to or less than 1.5 milligrams of oxygen per hour per gram of total solids (dry weight basis) at a temperature of 20° Celsius.

Alternative 5 - Sewage sludge shall be treated in an aerobic process for 14 days or longer. During that time, the temperature of the sewage sludge shall be higher than 40° Celsius and the average temperature of the sewage sludge shall be higher than 45° Celsius.

Alternative 6 - The pH of sewage sludge shall be raised to 12 or higher by alkali addition and, without the addition of more alkali shall remain at 12 or higher for two hours and then remain at a pH of 11.5 or higher for an additional 22 hours at the time the sewage sludge is prepared for sale or given away in a bag or other container.

Alternative 7 - The percent solids of sewage sludge that does not contain unstabilized solids generated in a primary wastewater treatment process shall be equal to or greater than 75% based on the moisture content and total solids prior to mixing with other materials. Unstabilized solids are defined as organic materials in sewage sludge that have not been treated in either an aerobic or anaerobic treatment process.

Alternative 8 - The percent solids of sewage sludge that contains unstabilized solids

generated in a primary wastewater treatment process shall be equal to or greater than 90% based on the moisture content and total solids prior to mixing with other materials at the time the sludge is used. Unstabilized solids are defined as organic materials in sewage sludge that have not been treated in either an aerobic or anaerobic treatment process.

- Alternative 9 -
- i. Biosolids shall be injected below the surface of the land.
  - ii. No significant amount of the biosolids shall be present on the land surface within one hour after biosolids are injected.
  - iii. When sewage sludge that is injected below the surface of the land is Class A or Class AB with respect to pathogens, the biosolids shall be injected below the land surface within eight hours after being discharged from the pathogen treatment process.

- Alternative 10 -
- i. Biosolids applied to the land surface or placed on a surface disposal site shall be incorporated into the soil within six hours after application to or placement on the land.
  - ii. When biosolids that are incorporated into the soil is Class A or Class AB with respect to pathogens, the biosolids shall be applied to or placed on the land within eight hours after being discharged from the pathogen treatment process.

### C. Monitoring Requirements

Toxicity Characteristic Leaching Procedure (TCLP) Test	- once during the term of this permit
PCBs	- once during the term of this permit

All metal constituents and fecal coliform or *Salmonella* sp. bacteria shall be monitored at the appropriate frequency shown below, pursuant to 30 TAC § 312.46(a)(1):

<u>Amount of biosolids (*) metric tons per 365-day period</u>	<u>Monitoring Frequency</u>
0 to less than 290	Once/Year
290 to less than 1,500	Once/Quarter
1,500 to less than 15,000	Once/Two Months
15,000 or greater	Once/Month

(\*) *The amount of bulk biosolids applied to the land (dry wt. basis).*

Representative samples of sewage sludge shall be collected and analyzed in accordance with the methods referenced in 30 TAC § 312.7

Identify each of the analytic methods used by the facility to analyze enteric viruses, fecal

coliforms, helminth ova, *Salmonella* sp., and other regulated parameters.

Identify in the following categories (as applicable) the sewage sludge or biosolids treatment process or processes at the facility: preliminary operations (e.g., sludge or biosolids grinding and degritting), thickening (concentration), stabilization, anaerobic digestion, aerobic digestion, composting, conditioning, disinfection (e.g., beta ray irradiation, gamma ray irradiation, pasteurization), dewatering (e.g., centrifugation, sludge drying beds, sludge lagoons), heat drying, thermal reduction, and methane or biogas capture and recovery.

Identify the nature of material generated by the facility (such as a biosolid for beneficial use or land-farming, or sewage sludge or biosolids for disposal at a monofill) and whether the material is ultimately conveyed off-site in bulk or in bags.



**SECTION II. REQUIREMENTS SPECIFIC TO BULK SEWAGE SLUDGE FOR APPLICATION TO THE LAND MEETING CLASS A, CLASS AB or B BIOSOLIDS PATHOGEN REDUCTION AND THE CUMULATIVE LOADING RATES IN TABLE 2, OR CLASS B PATHOGEN REDUCTION AND THE POLLUTANT CONCENTRATIONS IN TABLE 3**

For those permittees meeting Class A, Class AB or B pathogen reduction requirements and that meet the cumulative loading rates in Table 2 below, or the Class B pathogen reduction requirements and contain concentrations of pollutants below listed in Table 3, the following conditions apply:

**A. Pollutant Limits**

Table 2

<u>Pollutant</u>	Cumulative Pollutant Loading Rate (pounds per acre)*
Arsenic	36
Cadmium	35
Chromium	2677
Copper	1339
Lead	268
Mercury	15
Molybdenum	Report Only
Nickel	375
Selenium	89
Zinc	2500

Table 3

<u>Pollutant</u>	Monthly Average Concentration (milligrams per kilogram)*
Arsenic	41
Cadmium	39
Chromium	1200
Copper	1500
Lead	300
Mercury	17
Molybdenum	Report Only
Nickel	420
Selenium	36
Zinc	2800

\*Dry weight basis

**B. Pathogen Control**

All bulk sewage sludge that is applied to agricultural land, forest, a public contact site, a reclamation site, shall be treated by either Class A, Class AB or Class B biosolids pathogen reduction requirements as defined above in Section I.B.3.

### **C. Management Practices**

1. Bulk biosolids shall not be applied to agricultural land, forest, a public contact site, or a reclamation site that is flooded, frozen, or snow-covered so that the bulk biosolids enters a wetland or other waters in the State.
2. Bulk biosolids not meeting Class A biosolids requirements shall be land applied in a manner which complies with Applicability in accordance with 30 TAC §312.41 and the Management Requirements in accordance with 30 TAC § 312.44.
3. Bulk biosolids shall be applied at or below the agronomic rate of the cover crop.
4. An information sheet shall be provided to the person who receives bulk Class A or AB biosolids sold or given away. The information sheet shall contain the following information:
  - a. The name and address of the person who prepared the Class A or AB biosolids that are sold or given away in a bag or other container for application to the land.
  - b. A statement that application of the biosolids to the land is prohibited except in accordance with the instruction on the label or information sheet.
  - c. The annual whole sludge application rate for the biosolids application rate for the biosolids that does not cause any of the cumulative pollutant loading rates in Table 2 above to be exceeded, unless the pollutant concentrations in Table 3 found in Section II above are met.

### **D. Notification Requirements**

1. If bulk biosolids are applied to land in a State other than Texas, written notice shall be provided prior to the initial land application to the permitting authority for the State in which the bulk biosolids are proposed to be applied. The notice shall include:
  - a. The location, by street address, and specific latitude and longitude, of each land application site.
  - b. The approximate time period bulk biosolids will be applied to the site.
  - c. The name, address, telephone number, and National Pollutant Discharge Elimination System permit number (if appropriate) for the person who will apply the bulk biosolids.
2. The permittee shall give 180 days prior notice to the Executive Director in care of the Wastewater Permitting Section (MC 148) of the Water Quality Division of any change planned in the biosolids disposal practice.

### **E. Record Keeping Requirements**

The documents will be retained at the facility site and/or shall be readily available for review by a TCEQ representative. The person who prepares bulk sewage sludge or a biosolids material shall develop the following information and shall retain the information at the facility site and/or shall be readily available for review by a TCEQ representative for a period

of five years. If the permittee supplies the sludge to another person who land applies the sludge, the permittee shall notify the land applier of the requirements for record keeping found in 30 TAC § 312.47 for persons who land apply.

1. The concentration (mg/kg) in the sludge of each pollutant listed in Table 3 above and the applicable pollutant concentration criteria (mg/kg), or the applicable cumulative pollutant loading rate and the applicable cumulative pollutant loading rate limit (lbs/ac) listed in Table 2 above.
2. A description of how the pathogen reduction requirements are met (including site restrictions for Class AB and Class B biosolids, if applicable).
3. A description of how the vector attraction reduction requirements are met.
4. A description of how the management practices listed above in Section II.C are being met.
5. The following certification statement:

“I certify, under penalty of law, that the applicable pathogen requirements in 30 TAC § 312.82(a) or (b) and the vector attraction reduction requirements in 30 TAC § 312.83(b) have been met for each site on which bulk biosolids are applied. This determination has been made under my direction and supervision in accordance with the system designed to ensure that qualified personnel properly gather and evaluate the information used to determine that the management practices have been met. I am aware that there are significant penalties for false certification including fine and imprisonment.”

6. The recommended agronomic loading rate from the references listed in Section II.C.3. above, as well as the actual agronomic loading rate shall be retained. The person who applies bulk biosolids shall develop the following information and shall retain the information at the facility site and/or shall be readily available for review by a TCEQ representative indefinitely. If the permittee supplies the sludge to another person who land applies the sludge, the permittee shall notify the land applier of the requirements for record keeping found in 30 TAC § 312.47 for persons who land apply:
  - a. A certification statement that all applicable requirements (specifically listed) have been met, and that the permittee understands that there are significant penalties for false certification including fine and imprisonment. See 30 TAC § 312.47(a)(4)(A)(ii) or 30 TAC § 312.47(a)(5)(A)(ii), as applicable, and to the permittee’s specific sludge treatment activities.
  - b. The location, by street address, and specific latitude and longitude, of each site on which biosolids are applied.
  - c. The number of acres in each site on which bulk biosolids are applied.
  - d. The date and time biosolids are applied to each site.

- e. The cumulative amount of each pollutant in pounds/acre listed in Table 2 applied to each site.
- f. The total amount of biosolids applied to each site in dry tons.

The above records shall be maintained on-site on a monthly basis and shall be made available to the Texas Commission on Environmental Quality upon request.

## **F. Reporting Requirements**

The permittee shall submit the following information in an annual report to the TCEQ by September 30th of each year. The permittee must submit this annual report using the online electronic reporting system available through TCEQ's website. If the permittee requests and obtains an electronic reporting waiver, the annual report can be submitted in hard copy to the TCEQ Regional Office (MC Region 14) and Enforcement Division (MC 224).

1. Identify in the following categories (as applicable) the sewage sludge or biosolids treatment process or processes at the facility: preliminary operations (e.g., sludge or biosolids grinding and degritting), thickening (concentration), stabilization, anaerobic digestion, aerobic digestion, composting, conditioning, disinfection (e.g., beta ray irradiation, gamma ray irradiation, pasteurization), dewatering (e.g., centrifugation, sludge drying beds, sludge lagoons), heat drying, thermal reduction, and methane or biogas capture and recovery.
2. Identify the nature of material generated by the facility (such as a biosolid for beneficial use or land-farming, or sewage sludge for disposal at a monofill) and whether the material is ultimately conveyed off-site in bulk or in bags.
3. Results of tests performed for pollutants found in either Table 2 or 3 as appropriate for the permittee's land application practices.
4. The frequency of monitoring listed in Section I.C. that applies to the permittee.
5. Toxicity Characteristic Leaching Procedure (TCLP) results.
6. PCB concentration in sludge or biosolids in mg/kg.
7. Identity of hauler(s) and TCEQ transporter number.
8. Date(s) of transport.
9. Texas Commission on Environmental Quality registration number, if applicable.
10. Amount of sludge or biosolids disposal dry weight (lbs/acre) at each disposal site.
11. The concentration (mg/kg) in the sludge of each pollutant listed in Table 1 (defined as a monthly average) as well as the applicable pollutant concentration criteria (mg/kg) listed in Table 3 above, or the applicable pollutant loading rate limit (lbs/acre) listed in Table 2 above if it exceeds 90% of the limit.
12. Level of pathogen reduction achieved (Class A, Class AB or Class B).
13. Alternative used as listed in Section I.B.3.(a. or b.). Alternatives describe how the pathogen reduction requirements are met. If Class B biosolids, include information on how site restrictions were met.

14. Identify each of the analytic methods used by the facility to analyze enteric viruses, fecal coliforms, helminth ova, *Salmonella* sp., and other regulated parameters.
15. Vector attraction reduction alternative used as listed in Section I.B.4.
16. Amount of sludge or biosolids transported in dry tons/year.
17. The certification statement listed in either 30 TAC § 312.47(a)(4)(A)(ii) or 30 TAC § 312.47(a)(5)(A)(ii) as applicable to the permittee's sludge or biosolids treatment activities, shall be attached to the annual reporting form.
18. When the amount of any pollutant applied to the land exceeds 90% of the cumulative pollutant loading rate for that pollutant, as described in Table 2, the permittee shall report the following information as an attachment to the annual reporting form.
  - a. The location, by street address, and specific latitude and longitude.
  - b. The number of acres in each site on which bulk biosolids are applied.
  - c. The date and time bulk biosolids are applied to each site.
  - d. The cumulative amount of each pollutant (i.e., pounds/acre) listed in Table 2 in the bulk biosolids applied to each site.
  - e. The amount of biosolids (i.e., dry tons) applied to each site.

The above records shall be maintained on a monthly basis and shall be made available to the Texas Commission on Environmental Quality upon request.

**SECTION III. REQUIREMENTS APPLYING TO ALL SEWAGE SLUDGE OR BIOSOLIDS DISPOSED IN A MUNICIPAL SOLID WASTE LANDFILL**

- A. The permittee shall handle and dispose of sewage sludge or biosolids in accordance with 30 TAC § 330 and all other applicable state and federal regulations to protect public health and the environment from any reasonably anticipated adverse effects due to any toxic pollutants that may be present. The permittee shall ensure that the sewage sludge or biosolids meets the requirements in 30 TAC § 330 concerning the quality of the sludge disposed in a municipal solid waste landfill.
- B. If the permittee generates sewage sludge or biosolids and supplies that sewage sludge or biosolids to the owner or operator of a municipal solid waste landfill (MSWLF) for disposal, the permittee shall provide to the owner or operator of the MSWLF appropriate information needed to be in compliance with the provisions of this permit.
- C. The permittee shall give 180 days prior notice to the Executive Director in care of the Wastewater Permitting Section (MC 148) of the Water Quality Division of any change planned in the sewage sludge or biosolids disposal practice.
- D. Sewage sludge or biosolids shall be tested once during the term of this permit in accordance with the method specified in both 40 CFR Part 261, Appendix II and 40 CFR Part 268, Appendix I (Toxicity Characteristic Leaching Procedure) or other method, which receives the prior approval of the TCEQ for contaminants listed in Table 1 of 40 CFR § 261.24. Sewage sludge or biosolids failing this test shall be managed according to RCRA standards for generators of hazardous waste, and the waste's disposition must be in accordance with all applicable requirements for hazardous waste processing, storage, or disposal.

Following failure of any TCLP test, the management or disposal of sewage sludge or biosolids at a facility other than an authorized hazardous waste processing, storage, or disposal facility shall be prohibited until such time as the permittee can demonstrate the sewage sludge or biosolids no longer exhibits the hazardous waste toxicity characteristics (as demonstrated by the results of the TCLP tests). A written report shall be provided to both the TCEQ Registration and Reporting Section (MC 129) of the Permitting and Registration Support Division and the Regional Director (MC Region 14) of the appropriate TCEQ field office within 7 days after failing the TCLP Test.

The report shall contain test results, certification that unauthorized waste management has stopped, and a summary of alternative disposal plans that comply with RCRA standards for the management of hazardous waste. The report shall be addressed to: Director, Permitting and Registration Support Division (MC 129), Texas Commission on Environmental Quality, P. O. Box 13087, Austin, Texas 78711-3087. In addition, the permittee shall prepare an annual report on the results of all sludge toxicity testing. This annual report shall be submitted to the TCEQ Regional Office (MC Region 14) and the Enforcement Division (MC 224) by September 30 of each year.

- E. Sewage sludge or biosolids shall be tested as needed, in accordance with the requirements of 30 TAC Chapter 330.
- F. Record Keeping Requirements

The permittee shall develop the following information and shall retain the information for five years.

1. The description (including procedures followed and the results) of all liquid Paint Filter Tests performed.
2. The description (including procedures followed and results) of all TCLP tests performed.

The above records shall be maintained on-site on a monthly basis and shall be made available to the Texas Commission on Environmental Quality upon request.

#### G. Reporting Requirements

The permittee shall submit the following information in an annual report to the TCEQ by September 30th of each year. The permittee must submit this annual report using the online electronic reporting system available through TCEQ's website. If the permittee requests and obtains an electronic reporting waiver, the annual report can be submitted in hard copy to the TCEQ Regional Office (MC Region 14) and Enforcement Division (MC 224).

1. Identify in the following categories (as applicable) the sewage sludge or biosolids treatment process or processes at the facility: preliminary operations (e.g., sludge or biosolids grinding and degritting), thickening (concentration), stabilization, anaerobic digestion, aerobic digestion, composting, conditioning, disinfection (e.g., beta ray irradiation, gamma ray irradiation, pasteurization), dewatering (e.g., centrifugation, sludge drying beds, sludge lagoons), heat drying, thermal reduction, and methane or biogas capture and recovery.
2. Toxicity Characteristic Leaching Procedure (TCLP) results.
3. Annual sludge or biosolids production in dry tons/year.
4. Amount of sludge or biosolids disposed in a municipal solid waste landfill in dry tons/year.
5. Amount of sludge or biosolids transported interstate in dry tons/year.
6. A certification that the sewage sludge or biosolids meets the requirements of 30 TAC § 330 concerning the quality of the sludge disposed in a municipal solid waste landfill.
7. Identity of hauler(s) and transporter registration number.
8. Owner of disposal site(s).
9. Location of disposal site(s).
10. Date(s) of disposal.

The above records shall be maintained on-site on a monthly basis and shall be made available to the Texas Commission on Environmental Quality upon request.

**SECTION IV. REQUIREMENTS APPLYING TO SLUDGE OR BIOSOLIDS  
TRANSPORTED TO ANOTHER FACILITY FOR FURTHER  
PROCESSING**

These provisions apply to sludge or biosolids that is transported to another wastewater treatment facility or facility that further processes sludge or biosolids. These provisions are intended to allow transport of sludge or biosolids to facilities that have been authorized to accept sludge or biosolids. These provisions do not limit the ability of the receiving facility to determine whether to accept the sludge or biosolids, nor do they limit the ability of the receiving facility to request additional testing or documentation.

**A. General Requirements**

1. The permittee shall handle and dispose of sewage sludge or biosolids in accordance with 30 TAC Chapter 312 and all other applicable state and federal regulations in a manner that protects public health and the environment from any reasonably anticipated adverse effects due to any toxic pollutants that may be present in the sludge.
2. Sludge or biosolids may only be transported using a registered transporter or using an approved pipeline.

**B. Record Keeping Requirements**

1. For sludge or biosolids transported by an approved pipeline, the permittee must maintain records of the following:
  - a. the amount of sludge or biosolids transported;
  - b. the date of transport;
  - c. the name and TCEQ permit number of the receiving facility or facilities;
  - d. the location of the receiving facility or facilities;
  - e. the name and TCEQ permit number of the facility that generated the waste; and
  - f. copy of the written agreement between the permittee and the receiving facility to accept sludge or biosolids.
2. For sludge or biosolids transported by a registered transporter, the permittee must maintain records of the completed trip tickets in accordance with 30 TAC § 312.145(a)(1)-(7) and amount of sludge or biosolids transported.
3. The above records shall be maintained on-site on a monthly basis and shall be made available to the TCEQ upon request. These records shall be retained for at least five years.



### **C. Reporting Requirements**

The permittee shall submit the following information in an annual report to the TCEQ by September 30th of each year. The permittee must submit this annual report using the online electronic reporting system available through TCEQ's website. If the permittee requests and obtains an electronic reporting waiver, the annual report can be submitted in hard copy to the TCEQ Regional Office (MC Region 14) and Enforcement Division (MC 224).

1. Identify in the following categories (as applicable) the sewage sludge or biosolids treatment process or processes at the facility: preliminary operations (e.g., sludge or biosolids grinding and degritting), thickening (concentration), stabilization, anaerobic digestion, aerobic digestion, composting, conditioning, disinfection (e.g., beta ray irradiation, gamma ray irradiation, pasteurization), dewatering (e.g., centrifugation, sludge drying beds, sludge lagoons), heat drying, thermal reduction, and methane or biogas capture and recovery.
2. the annual sludge or biosolids production;
3. the amount of sludge or biosolids transported;
4. the owner of each receiving facility;
5. the location of each receiving facility; and
6. the date(s) of disposal at each receiving facility.

## OTHER REQUIREMENTS

1. The permittee shall employ or contract with one or more licensed wastewater treatment facility operators or wastewater system operations companies holding a valid license or registration according to the requirements of 30 TAC Chapter 30, Occupational Licenses and Registrations, and in particular 30 TAC Chapter 30, Subchapter J, Wastewater Operators and Operations Companies.

This Category D \* facility must be operated by a chief operator or an operator holding a Category D \* license or higher. The facility must be operated a minimum of five days per week by the licensed chief operator or an operator holding the required level of license or higher. The licensed chief operator or operator holding the required level of license or higher must be available by telephone or pager seven days per week. Where shift operation of the wastewater treatment facility is necessary, each shift that does not have the on-site supervision of the licensed chief operator must be supervised by an operator in charge who is licensed not less than one level below the category for the facility.

\*A Class D Wastewater Treatment Operator license is not renewable for operators of a facility listed in 30 TAC Section 30.342(c) and must be upgraded to a Class C Wastewater Treatment Operator license or higher prior to the expiration date of the Class D license.

2. The facility is not located in the Coastal Management Program boundary.
3. The permittee shall comply with the requirements of 30 TAC § 309.13(a) through (d). In addition, by ownership of the required buffer zone area, the permittee shall comply with the requirements of 30 TAC § 309.13(e).
4. In accordance with 30 TAC § 319.9, a permittee that has at least twelve months of uninterrupted compliance with its bacteria limit may notify the commission in writing of its compliance and request a less frequent measurement schedule. To request a less frequent schedule, the permittee shall submit a written request to the TCEQ Wastewater Permitting Section (MC 148) for each phase that includes a different monitoring frequency. The request must contain all of the reported bacteria values (Daily Avg. and Daily Max/Single Grab) for the twelve consecutive months immediately prior to the request. If the Executive Director finds that a less frequent measurement schedule is protective of human health and the environment, the permittee may be given a less frequent measurement schedule. For this permit, one/quarter may be reduced to one/six months. **A violation of any bacteria limit by a facility that has been granted a less frequent measurement schedule will require the permittee to return to the standard frequency schedule and submit written notice to the TCEQ Wastewater Permitting Section (MC 148).** The permittee may not apply for another reduction in measurement frequency for at least 24 months from the date of the last violation. The Executive Director may establish a more frequent measurement schedule if necessary to protect human health or the environment.
5. A certified operator shall inspect the facility daily and maintain at the plant site a record of these inspections. These records shall be available at the plant site for inspection by authorized representatives of the commission for at least three years. This requirement expires at the conclusion of this permit term, but may be continued in the next permit action.

## CONTRIBUTING INDUSTRIES AND PRETREATMENT REQUIREMENTS

1. The following pollutants may not be introduced into the treatment facility:
  - a. Pollutants which create a fire or explosion hazard in the publicly owned treatment works (POTW), including, but not limited to, waste streams with a closed-cup flash point of less than 140° Fahrenheit (60° Celsius) using the test methods specified in 40 CFR § 261.21;
  - b. Pollutants which will cause corrosive structural damage to the POTW, but in no case shall there be discharges with a pH lower than 5.0 standard units, unless the works are specifically designed to accommodate such discharges;
  - c. Solid or viscous pollutants in amounts which will cause obstruction to the flow in the POTW, resulting in Interference;
  - d. Any pollutant, including oxygen-demanding pollutants (e.g., biochemical oxygen demand or BOD), released in a discharge at a flow rate and/or pollutant concentration which will cause Interference with the POTW;
  - e. Heat in amounts which will inhibit biological activity in the POTW, resulting in Interference, but in no case shall there be heat in such quantities that the temperature at the POTW treatment plant exceeds 104° Fahrenheit (40° Celsius) unless the Executive Director, upon request of the POTW, approves alternate temperature limits;
  - f. Petroleum oil, nonbiodegradable cutting oil, or products of mineral oil origin in amounts that will cause Interference or Pass Through;
  - g. Pollutants which result in the presence of toxic gases, vapors, or fumes within the POTW in a quantity that may cause acute worker health and safety problems; and
  - h. Any trucked or hauled pollutants except at discharge points designated by the POTW.
2. The permittee shall require any indirect discharger to the treatment works to comply with the reporting requirements of Sections 204(b), 307, and 308 of the Clean Water Act, including any requirements established under 40 CFR Part 403 [*rev. Federal Register/ Vol. 70/ No. 198/ Friday, October 14, 2005/ Rules and Regulations, pages 60134-60798*].
3. The permittee shall provide adequate notification to the Executive Director, care of the Wastewater Permitting Section (MC 148) of the Water Quality Division, within 30 days subsequent to the permittee's knowledge of either of the following:
  - a. Any new introduction of pollutants into the treatment works from an indirect discharger which would be subject to Sections 301 and 306 of the Clean Water Act if it were directly discharging those pollutants; and
  - b. Any substantial change in the volume or character of pollutants being introduced into the treatment works by a source introducing pollutants into the treatment works at the time of issuance of the permit.

Any notice shall include information on the quality and quantity of effluent to be introduced into the treatment works and any anticipated impact of the change on the quality or quantity of effluent to be discharged from the POTW.

Revised July 2007

**STATEMENT OF BASIS/TECHNICAL SUMMARY  
AND EXECUTIVE DIRECTOR'S PRELIMINARY DECISION**

**DESCRIPTION OF APPLICATION**

Applicant:	Victoria County Water Control & Improvement District No. 2 Texas Pollutant Discharge Elimination System (TPDES) Permit No. WQ0012743001, EPA ID No. TX0093360
Regulated Activity:	Domestic Wastewater Permit
Type of Application:	Renewal
Request:	Renewal with no changes
Authority:	Federal Clean Water Act (CWA) § 402; Texas Water Code (TWC) § 26.027; 30 Texas Administrative Code (TAC) Chapters 30, 305, 307, 309, 312, and 319; Commission policies; and United States Environmental Protection Agency (EPA) guidelines.

**EXECUTIVE DIRECTOR RECOMMENDATION**

The Executive Director has made a preliminary decision that this permit, if issued, meets all statutory and regulatory requirements. The draft permit includes an expiration date of **five years from the date of issuance**.

**REASON FOR PROJECT PROPOSED**

The applicant has applied to the Texas Commission on Environmental Quality (TCEQ) for a renewal of the existing permit that authorizes the discharge of treated domestic wastewater at a daily average flow not to exceed 0.072 million gallons per day (MGD). The existing wastewater treatment facility serves the City of Placedo, Texas.

**PROJECT DESCRIPTION AND LOCATION**

The Placedo Wastewater Treatment Facility is an activated sludge process plant operated in the extended aeration mode. Treatment units include bar screens, two aeration basins, two final clarifiers, one sludge digester, sludge drying beds, a sludge thickener, and two chlorine contact chambers. The facility is in operation.

Sludge generated from the treatment facility is hauled by a registered transporter and disposed of at a TCEQ-authorized landfill, Don Tol Compost Facility, Permit MSW-2318, in Victoria County. The draft permit also authorizes the disposal of sludge at a TCEQ-authorized land application site, co-disposal landfill, wastewater treatment facility, or facility that further processes sludge.

The plant site is located at 91 North Preston Street, in the City of Placedo, Victoria County, Texas 77977.

Outfall Location:

<b>Outfall Number</b>	<b>Latitude</b>	<b>Longitude</b>
001	28.697270 N	96.825208 W

The treated effluent is discharged to an unnamed ditch, thence to Ninemile Creek, thence to Placedo Creek, thence to Lavaca Bay/Chocolate Bay in Segment No. 2453 of the Bays and Estuaries. The unclassified receiving water uses are minimal aquatic life use for unnamed ditch, and high aquatic life use for Ninemile Creek. The designated uses for Segment No. 2453 are primary contact recreation, exceptional aquatic life use, and oyster waters. The effluent limitations in the draft permit will maintain and protect the existing instream uses. All determinations are preliminary and subject to additional review and/or revisions.

Effluent limitations for the conventional effluent parameters (i.e., Five-Day Biochemical Oxygen Demand or Five-Day Carbonaceous Biochemical Oxygen Demand, Ammonia Nitrogen, etc.) are based on stream standards and waste load allocations for water-quality limited streams as established in the Texas Surface Water Quality Standards (TSWQS) and the State of Texas Water Quality Management Plan (WQMP).

In a case such as this, end-of-pipe compliance with pH limits between 6.0 and 9.0 standard units reasonably assures instream compliance with the TSWQS for pH when the discharge authorized is from a minor facility. This technology-based approach reasonably assures instream compliance with TSWQS criteria due to the relatively smaller discharge volumes authorized by these permits. This conservative assumption is based on TCEQ sampling conducted throughout the state which indicates that instream buffering quickly restores pH levels to ambient conditions. Similarly, this approach has been historically applied within EPA issued NPDES general permits where technology-based pH limits were established to be protective of water quality criteria.

The effluent limits have been reviewed for consistency with the State of Texas Water Quality Management Plan (WQMP). The existing limits are consistent with the approved WQMP.

The discharge from this permit action is not expected to have an effect on any federal endangered or threatened aquatic or aquatic dependent species or proposed species or their critical habitat. This determination is based on the United States Fish and Wildlife Service's (USFWS's) biological opinion on the State of Texas authorization of the TPDES (September 14, 1998; October 21, 1998, update). To make this determination for TPDES permits, TCEQ and EPA only considered aquatic or aquatic dependent species occurring in watersheds of critical concern or high priority as listed in Appendix A of the USFWS biological opinion. The determination is subject to reevaluation due to subsequent updates or amendments to the biological opinion. The permit does not require EPA review with respect to the presence of endangered or threatened species.

Segment No. 2453 is currently listed on the State's inventory of impaired and threatened waters, the 2022 Clean Water Act Section 303(d) list. The listing is for bacteria in oyster waters in the north-northeastern portion of the bay near Point Comfort [Assessment Unit (AU) 2453OW\_02]] and in the Chocolate Bay area (AU 2453OW\_03). This facility is designed to provide adequate disinfection and, when operated properly, should not add to the bacterial impairment of the segment. In addition, in order to ensure that the proposed discharge meets

the stream bacterial standard, an effluent limitation of 126 colony-forming units (CFU) or most probable number (MPN) of *Escherichia coli* per 100 ml has been continued in the draft permit.

#### SUMMARY OF EFFLUENT DATA

The following is a summary of the applicant's effluent monitoring data for the period January 2022 through September 2024. The average of Daily Average value is computed by the averaging of all 30-day average values for the reporting period for each parameter: flow, five-day biochemical oxygen demand (BOD<sub>5</sub>), and total suspended solids (TSS). The average of Daily Average value for *Escherichia coli* in colony-forming units (CFU) or most probable number (MPN) per 100 ml is calculated via geometric mean.

<u>Parameter</u>	<u>Average of Daily Average</u>
Flow, MGD	0.043
BOD <sub>5</sub> , mg/l	3.1
TSS, mg/l	12.4
<i>E. coli</i> , CFU or MPN per 100 ml	2

#### DRAFT PERMIT CONDITIONS

The draft permit authorizes a discharge of treated domestic wastewater at a volume not to exceed a daily average flow of 0.072 MGD.

The effluent limitations of the draft permit, based on a 30-day average, are 20 mg/l five-day biochemical oxygen demand (BOD<sub>5</sub>), 20 mg/l total suspended solids (TSS), 126 colony-forming units (CFU) or most probable number (MPN) of *E. coli* per 100 ml, and 3.0 mg/l minimum dissolved oxygen (DO). The effluent shall contain a total chlorine residual of at least 1.0 mg/l and shall not exceed a total chlorine residual of 4.0 mg/l after a detention time of at least 20 minutes based on peak flow.

The facility does not appear to receive significant industrial wastewater contributions. Permit requirements for pretreatment are based on TPDES regulations contained in 30 TAC Chapter 305 which references 40 CFR Part 403, General Pretreatment Regulations for Existing and New Sources of Pollution [rev. Federal Register/ Vol. 70/ No. 198/ Friday, October 14, 2005/ Rules and Regulations, pages 60134-60798]. The permit includes specific requirements that establish responsibilities of local government, industry, and the public to implement the standards to control pollutants which pass through or interfere with treatment processes in publicly owned treatment works or which may contaminate the sewage sludge. This permit has appropriate pretreatment language for a facility of this size and complexity.

The draft permit includes Sludge Provisions according to the requirements of 30 TAC Chapter 312, Sludge Use, Disposal, and Transportation. Sludge generated from the treatment facility is hauled by a registered transporter and disposed of at a TCEQ-authorized landfill, Don Tol Compost Facility, Permit No. MSW-2318, in Victoria County. The draft permit also authorizes the disposal of sludge at a TCEQ-authorized land application site, co-disposal landfill, wastewater treatment facility, or facility that further processes sludge.

SUMMARY OF CHANGES FROM APPLICATION

None.

SUMMARY OF CHANGES FROM EXISTING PERMIT

Effluent limitations and monitoring requirements in the draft permit remain the same as the existing permit requirements.

The Standard Permit Conditions, Sludge Provisions, and Other Requirements sections of the draft permit have been updated. requirements have been added to the draft permit.

Other Requirements No. 5 regarding the daily report will continue in the draft permit based on review of the facility's compliance history and DMR data.

For Publicly Owned Treatment Works (POTWs), effective December 21, 2025, the permittee must submit the written report for unauthorized discharges and unanticipated bypasses that exceed any effluent limit in the permit using the online electronic reporting system available through the TCEQ website unless the permittee requests and obtains an electronic reporting waiver.

Certain accidental discharges or spills of treated or untreated wastewater from wastewater treatment facilities or collection systems owned or operated by a local government may be reported on a monthly basis in accordance with 30 TAC § 305.132.

The draft permit includes all updates based on the 30 TAC 312 rule change effective April 23, 2020.

BASIS FOR DRAFT PERMIT

The following items were considered in developing the draft permit:

1. Application received on October 14, 2024, and additional information received on October 22, 2024 and March 7, 2025.
2. TPDES Permit No. WQ0012743001 issued on April 14, 2020.
3. The effluent limitations and conditions in the draft permit comply with EPA-approved portions of the 2018 Texas Surface Water Quality Standards (TSWQS), 30 TAC §§ 307.1 - 307.10, effective March 1, 2018; 2014 TSWQS, effective March 6, 2014; 2010 TSWQS, effective July 22, 2010; and 2000 TSWQS, effective July 26, 2000.
4. The effluent limitations in the draft permit meet the requirements for secondary treatment and the requirements for disinfection according to 30 TAC Chapter 309, Subchapter A: Effluent Limitations.
5. Interoffice Memoranda from the Water Quality Assessment Section of the TCEQ Water Quality Division.

6. Consistency with the Coastal Management Plan: The facility is not located in the Coastal Management Program boundary.
7. *Procedures to Implement the Texas Surface Water Quality Standards (IP)*, Texas Commission on Environmental Quality, June 2010, as approved by EPA, and the IP, January 2003, for portions of the 2010 IP not approved by EPA.
8. Texas 2022 Clean Water Act Section 303(d) List, Texas Commission on Environmental Quality, June 1, 2022; approved by the U.S. Environmental Protection Agency on July 7, 2022.
9. Texas Natural Resource Conservation Commission, Guidance Document for Establishing Monitoring Frequencies for Domestic and Industrial Wastewater Discharge Permits, Document No. 98-001.000-OWR-WQ, May 1998.

#### PROCEDURES FOR FINAL DECISION

When an application is declared administratively complete, the Chief Clerk sends a letter to the applicant advising the applicant to publish the Notice of Receipt of Application and Intent to Obtain Permit in the newspaper. In addition, the Chief Clerk instructs the applicant to place a copy of the application in a public place for review and copying in the county where the facility is or will be located. This application will be in a public place throughout the comment period. The Chief Clerk also mails this notice to any interested persons and, if required, to landowners identified in the permit application. This notice informs the public about the application, and provides that an interested person may file comments on the application or request a contested case hearing or a public meeting.

Once a draft permit is completed, it is sent, along with the Executive Director's preliminary decision, as contained in the technical summary or fact sheet, to the Chief Clerk. At that time, the Notice of Application and Preliminary Decision will be mailed to the same people and published in the same newspaper as the prior notice. This notice sets a deadline for making public comments. The applicant must place a copy of the Executive Director's preliminary decision and draft permit in the public place with the application.

Any interested person may request a public meeting on the application until the deadline for filing public comments. A public meeting is intended for the taking of public comment, and is not a contested case proceeding.

After the public comment deadline, the Executive Director prepares a response to all significant public comments on the application or the draft permit raised during the public comment period. The Chief Clerk then mails the Executive Director's response to comments and final decision to people who have filed comments, requested a contested case hearing, or requested to be on the mailing list. This notice provides that if a person is not satisfied with the Executive Director's response and decision, they can request a contested case hearing or file a request to reconsider the Executive Director's decision within 30 days after the notice is mailed.

The Executive Director will issue the permit unless a written hearing request or request for reconsideration is filed within 30 days after the Executive Director's response to comments and final decision is mailed. If a hearing request or request for reconsideration is filed, the Executive



Victoria County Water Control & Improvement District No. 2  
TPDES Permit No. WQ0012743001  
Statement of Basis/Technical Summary and Executive Director's Preliminary Decision

Director will not issue the permit and will forward the application and request to the TCEQ Commissioners for their consideration at a scheduled Commission meeting. If a contested case hearing is held, it will be a legal proceeding similar to a civil trial in state district court.

If the Executive Director calls a public meeting or the Commission grants a contested case hearing as described above, the Commission will give notice of the date, time, and place of the meeting or hearing. If a hearing request or request for reconsideration is made, the Commission will consider all public comments in making its decision and shall either adopt the Executive Director's response to public comments or prepare its own response.

For additional information about this application, contact Paula Palmar at (512) 239-4561.

*Paula Palmar*

---

Paula Palmar  
Municipal Permits Team  
Wastewater Permitting Section (MC 148)

March 7, 2025

---

Date

October 17, 2024

Texas Commission on Environmental Quality  
Water Quality Division  
Applications Review and Processing Team (MC148)  
P.O. Box 13087  
Austin, Texas 78711-3087

Re: Permit Renewal: City of Lockhart & Guadalupe-Blanco River Authority  
WQ0010210-001

Enclosed is the application for permit renewal WQ0010210-001.

The laboratory results for worksheet 4.0 of the technical report have not come back from the lab. As soon as these results are received, they will be submitted to TCEQ.

The permit application fee of \$2,015 was sent on October 15, 2024. If you have any questions, please do not hesitate to contact me at 830-379-5822.

Sincerely,



Lauren Willis  
Director of Government & Community Affairs





# TEXAS COMMISSION ON ENVIRONMENTAL QUALITY

## DOMESTIC WASTEWATER PERMIT APPLICATION CHECKLIST

**Complete and submit this checklist with the application.**

APPLICANT NAME: City of Lockhart & Guadalupe-Blanco River Authority

PERMIT NUMBER (If new, leave blank): WQ00 10210-001

**Indicate if each of the following items is included in your application.**

	Y	N		Y	N
Administrative Report 1.0	<input checked="" type="checkbox"/>	<input type="checkbox"/>	Original USGS Map	<input checked="" type="checkbox"/>	<input type="checkbox"/>
Administrative Report 1.1	<input type="checkbox"/>	<input checked="" type="checkbox"/>	Affected Landowners Map	<input type="checkbox"/>	<input checked="" type="checkbox"/>
SPIF	<input checked="" type="checkbox"/>	<input type="checkbox"/>	Landowner Disk or Labels	<input type="checkbox"/>	<input checked="" type="checkbox"/>
Core Data Form	<input checked="" type="checkbox"/>	<input type="checkbox"/>	Buffer Zone Map	<input type="checkbox"/>	<input checked="" type="checkbox"/>
Public Involvement Plan Form	<input type="checkbox"/>	<input checked="" type="checkbox"/>	Flow Diagram	<input checked="" type="checkbox"/>	<input type="checkbox"/>
Technical Report 1.0	<input checked="" type="checkbox"/>	<input type="checkbox"/>	Site Drawing	<input checked="" type="checkbox"/>	<input type="checkbox"/>
Technical Report 1.1	<input type="checkbox"/>	<input checked="" type="checkbox"/>	Original Photographs	<input checked="" type="checkbox"/>	<input type="checkbox"/>
Worksheet 2.0	<input checked="" type="checkbox"/>	<input type="checkbox"/>	Design Calculations	<input type="checkbox"/>	<input checked="" type="checkbox"/>
Worksheet 2.1	<input type="checkbox"/>	<input checked="" type="checkbox"/>	Solids Management Plan	<input type="checkbox"/>	<input checked="" type="checkbox"/>
Worksheet 3.0	<input type="checkbox"/>	<input checked="" type="checkbox"/>	Water Balance	<input type="checkbox"/>	<input checked="" type="checkbox"/>
Worksheet 3.1	<input type="checkbox"/>	<input checked="" type="checkbox"/>			
Worksheet 3.2	<input type="checkbox"/>	<input checked="" type="checkbox"/>			
Worksheet 3.3	<input type="checkbox"/>	<input checked="" type="checkbox"/>			
Worksheet 4.0	<input checked="" type="checkbox"/>	<input type="checkbox"/>			
Worksheet 5.0	<input checked="" type="checkbox"/>	<input type="checkbox"/>			
Worksheet 6.0	<input checked="" type="checkbox"/>	<input type="checkbox"/>			
Worksheet 7.0	<input type="checkbox"/>	<input checked="" type="checkbox"/>			

For TCEQ Use Only

Segment Number \_\_\_\_\_ County \_\_\_\_\_  
Expiration Date \_\_\_\_\_ Region \_\_\_\_\_  
Permit Number \_\_\_\_\_



TEXAS COMMISSION ON ENVIRONMENTAL QUALITY

**DOMESTIC WASTEWATER PERMIT APPLICATION  
ADMINISTRATIVE REPORT 1.0**

For any questions about this form, please contact the Applications Review and Processing Team at 512-239-4671.

**Section 1. Application Fees (Instructions Page 26)**

Indicate the amount submitted for the application fee (check only one).

Flow	New/Major Amendment	Renewal
<0.05 MGD	\$350.00 <input type="checkbox"/>	\$315.00 <input type="checkbox"/>
≥0.05 but <0.10 MGD	\$550.00 <input type="checkbox"/>	\$515.00 <input type="checkbox"/>
≥0.10 but <0.25 MGD	\$850.00 <input type="checkbox"/>	\$815.00 <input type="checkbox"/>
≥0.25 but <0.50 MGD	\$1,250.00 <input type="checkbox"/>	\$1,215.00 <input type="checkbox"/>
≥0.50 but <1.0 MGD	\$1,650.00 <input type="checkbox"/>	\$1,615.00 <input type="checkbox"/>
≥1.0 MGD	\$2,050.00 <input type="checkbox"/>	\$2,015.00 <input checked="" type="checkbox"/>

Minor Amendment (for any flow) \$150.00 ☐

**Payment Information:**

Mailed      Check/Money Order Number: 330014  
Check/Money Order Amount: \$2,015  
Name Printed on Check: Guadalupe-Blanco River Authority

EPAY      Voucher Number: Click to enter text.

Copy of Payment Voucher enclosed?      Yes ☒

**Section 2. Type of Application (Instructions Page 26)**

a. Check the box next to the appropriate authorization type.

- ☒ Publicly-Owned Domestic Wastewater  
☐ Privately-Owned Domestic Wastewater  
☐ Conventional Wastewater Treatment

b. Check the box next to the appropriate facility status.

- ☒ Active      ☐ Inactive

c. Check the box next to the appropriate permit type.

- ☒ TPDES Permit  
☐ TLAP  
☐ TPDES Permit with TLAP component  
☐ Subsurface Area Drip Dispersal System (SADDS)

d. Check the box next to the appropriate application type

- |   |   |
|---|---|
| <input type="checkbox"/> New                                    |   |
| <input type="checkbox"/> Major Amendment <u>with</u> Renewal    | <input type="checkbox"/> Minor Amendment <u>with</u> Renewal    |
| <input type="checkbox"/> Major Amendment <u>without</u> Renewal | <input type="checkbox"/> Minor Amendment <u>without</u> Renewal |
| <input checked="" type="checkbox"/> Renewal without changes     | <input type="checkbox"/> Minor Modification of permit           |

e. For amendments or modifications, describe the proposed changes: [Click to enter text.](#)

f. For existing permits:

Permit Number: WQ00 10210-001

EPA I.D. (TPDES only): TX 0023868

Expiration Date: April 15, 2025

### Section 3. Facility Owner (Applicant) and Co-Applcant Information (Instructions Page 26)

A. The owner of the facility must apply for the permit.

What is the Legal Name of the entity (applicant) applying for this permit?

City of Lockhart

*(The legal name must be spelled exactly as filed with the Texas Secretary of State, County, or in the legal documents forming the entity.)*

If the applicant is currently a customer with the TCEQ, what is the Customer Number (CN)?  
You may search for your CN on the TCEQ website at <http://www15.tceq.texas.gov/crpub/>

CN: 600245195

What is the name and title of the person signing the application? The person must be an executive official meeting signatory requirements in 30 TAC § 305.44.

Prefix: Mr.

Last Name, First Name: White, Lew

Title: City Mayor, City of Lockhart Credential: [Click to enter text.](#)

B. **Co-applicant information.** Complete this section only if another person or entity is required to apply as a co-permittee.

What is the Legal Name of the co-applicant applying for this permit?

Guadalupe-Blanco River Authority

*(The legal name must be spelled exactly as filed with the TX SOS, with the County, or in the legal documents forming the entity.)*

If the co-applicant is currently a customer with the TCEQ, what is the Customer Number (CN)?  
You may search for your CN on the TCEQ website at: <http://www15.tceq.texas.gov/crpub/>

CN: 601180565

What is the name and title of the person signing the application? The person must be an executive official meeting signatory requirements in *30 TAC § 305.44*.

Prefix: Mr.

Last Name, First Name: Nichols, Darrell

Title: General Manager/CEO

Credential: Click to enter text.

Provide a brief description of the need for a co-permittee: Operator

### C. Core Data Form

Complete the Core Data Form for each customer and include as an attachment. If the customer type selected on the Core Data Form is **Individual**, complete **Attachment 1** of Administrative Report 1.0. Attachment 1

## Section 4. Application Contact Information (Instructions Page 27)

This is the person(s) TCEQ will contact if additional information is needed about this application. Provide a contact for administrative questions and technical questions.

A. Prefix: Mr.

Last Name, First Name: Montana, Eduardo

Title: Division Manager

Credential: Click to enter text.

Organization Name: Guadalupe-Blanco River Authority

Mailing Address: 2225 E. Common Street City, State, Zip Code: New Braunfels, TX 78130

Phone No.: 830-379-5822

E-mail Address: emontana@gbra.org

Check one or both: ☐ Administrative Contact ☒ Technical Contact

B. Prefix: Mrs.

Last Name, First Name: Willis, Lauren

Title: Director of Gov't & Community Affairs

Credential: Click to enter text.

Organization Name: Guadalupe-Blanco River Authority

Mailing Address: 2225 E. Common Street City, State, Zip Code: New Braunfels, TX 78130

Phone No.: 830-379-5822

E-mail Address: lwillis@gbra.org

Check one or both: ☒ Administrative Contact ☐ Technical Contact

## Section 5. Permit Contact Information (Instructions Page 27)

Provide the names and contact information for two individuals that can be contacted throughout the permit term.

A. Prefix: Mr.

Last Name, First Name: Montana, Eduardo

Title: Division Manager

Credential: Click to enter text.

Organization Name: Guadalupe-Blanco River Authority

Mailing Address: 2225 E. Common Street City, State, Zip Code: New Braunfels, TX 78130

Phone No.: 830-379-5822

E-mail Address: emontana@gbra.org

B. Prefix: Mrs. Last Name, First Name: Willis, Lauren  
Title: Director of Gov't & Community Affairs Credential: [Click to enter text.](#)  
Organization Name: Guadalupe-Blanco River Authority  
Mailing Address: 2225 E. Common Street City, State, Zip Code: New Braunfels, TX 78130  
Phone No.: 830-379-5822 E-mail Address: lwillis@gbra.org

## Section 6. Billing Contact Information (Instructions Page 27)

The permittee is responsible for paying the annual fee. The annual fee will be assessed to permits ***in effect on September 1 of each year***. The TCEQ will send a bill to the address provided in this section. The permittee is responsible for terminating the permit when it is no longer needed (using form TCEQ-20029).

Prefix: Mrs. Last Name, First Name: Willis, Lauren  
Title: Director of Gov't & Community Affairs Credential: [Click to enter text.](#)  
Organization Name: Guadalupe-Blanco River Authority  
Mailing Address: 2225 E. Common Street City, State, Zip Code: New Braunfels, TX 78130  
Phone No.: 830-379-5822 E-mail Address: lwillis@gbra.org

## Section 7. DMR/MER Contact Information (Instructions Page 27)

Provide the name and complete mailing address of the person delegated to receive and submit Discharge Monitoring Reports (DMR) (EPA 3320-1) or maintain Monthly Effluent Reports (MER).

Prefix: Mrs. Last Name, First Name: Ramirez, Tricia  
Title: Executive Assistant Credential: [Click to enter text.](#)  
Organization Name: Guadalupe-Blanco River Authority  
Mailing Address: 2225 E. Common Street City, State, Zip Code: New Braunfels, TX 78130  
Phone No.: 830-379-5822 E-mail Address: tramirez@gbra.org

## Section 8. Public Notice Information (Instructions Page 27)

### A. Individual Publishing the Notices

Prefix: Mrs. Last Name, First Name: Willis, Lauren  
Title: Director of Gov't & Community Affairs Credential: [Click to enter text.](#)  
Organization Name: Guadalupe-Blanco River Authority  
Mailing Address: 2225 E. Common Street City, State, Zip Code: New Braunfels, TX 78130  
Phone No.: 830-379-5822 E-mail Address: lwillis@gbra.org

**B. Method for Receiving Notice of Receipt and Intent to Obtain a Water Quality Permit Package**

Indicate by a check mark the preferred method for receiving the first notice and instructions:

☒ E-mail Address

☐ Fax

☐ Regular Mail

**C. Contact permit to be listed in the Notices**

Prefix: Mrs.

Last Name, First Name: Willis, Lauren

Title: Director of Gov't & Community Affairs

Credential: Click to enter text.

Organization Name: Guadalupe-Blanco River Authority

Mailing Address: 2225 E. Common Street City, State, Zip Code: New Braunfels, TX 78130

Phone No.: 830-379-5822

E-mail Address: lwillis@gbra.org

**D. Public Viewing Information**

*If the facility or outfall is located in more than one county, a public viewing place for each county must be provided.*

Public building name: Dr. Eugene Clark Library

Location within the building: Circulation Desk

Physical Address of Building: 217 S. Main Street

City: Lockhart

County: Caldwell

Contact (Last Name, First Name): Stephanie Castanon

Phone No.: 512-398-3223 Ext.: 2880

**E. Bilingual Notice Requirements**

This information **is required** for **new, major amendment, minor amendment or minor modification, and renewal** applications.

This section of the application is only used to determine if alternative language notices will be needed. Complete instructions on publishing the alternative language notices will be in your public notice package.

Please call the bilingual/ESL coordinator at the nearest elementary and middle schools and obtain the following information to determine whether an alternative language notices are required.

1. Is a bilingual education program required by the Texas Education Code at the elementary or middle school nearest to the facility or proposed facility?

☒ Yes

☐ No

If **no**, publication of an alternative language notice is not required; **skip to** Section 9 below.

2. Are the students who attend either the elementary school or the middle school enrolled in a bilingual education program at that school?

☒ Yes

☐ No



3. Do the students at these schools attend a bilingual education program at another location?

☐ Yes ☒ No

4. Would the school be required to provide a bilingual education program but the school has waived out of this requirement under 19 TAC §89.1205(g)?

☐ Yes ☒ No

5. If the answer is **yes** to **question 1, 2, 3, or 4**, public notices in an alternative language are required. Which language is required by the bilingual program? Spanish

#### F. Plain Language Summary Template

Complete the Plain Language Summary (TCEQ Form 20972) and include as an attachment.

**Attachment:** Attachment 2

#### G. Public Involvement Plan Form

Complete the Public Involvement Plan Form (TCEQ Form 20960) for each application for a **new permit or major amendment to a permit** and include as an attachment.

**Attachment:** N/A

## Section 9. Regulated Entity and Permitted Site Information (Instructions Page 29)

A. If the site is currently regulated by TCEQ, provide the Regulated Entity Number (RN) issued to this site. RN 101236065

Search the TCEQ's Central Registry at <http://www15.tceq.texas.gov/crpub/> to determine if the site is currently regulated by TCEQ.

B. Name of project or site (the name known by the community where located):

Lockhart Wastewater Treatment Plant No. 1

C. Owner of treatment facility: City of Lockhart

Ownership of Facility: ☒ Public ☐ Private ☐ Both ☐ Federal

D. Owner of land where treatment facility is or will be:

Prefix: Click to enter text.

Last Name, First Name: Click to enter text.

Title: Click to enter text.

Credential: Click to enter text.

Organization Name: City of Lockhart

Mailing Address: P.O. Box 239

City, State, Zip Code: Lockhart, TX 78644

Phone No.: 512-398-3461

E-mail Address: lwhite@lockhart-tx.org

If the landowner is not the same person as the facility owner or co-applicant, attach a lease agreement or deed recorded easement. See instructions.

**Attachment:** N/A

E. Owner of effluent disposal site:

Prefix: [Click to enter text.](#)

Last Name, First Name: [Click to enter text.](#)

Title: [Click to enter text.](#)

Credential: [Click to enter text.](#)

Organization Name: [City of Lockhart](#)

Mailing Address: [P.O. Box 239](#)

City, State, Zip Code: [Lockhart, TX 78644](#)

Phone No.: [512-398-3461](#)

E-mail Address: [lwhite@lockhart-tx.org](#)

If the landowner is not the same person as the facility owner or co-applicant, attach a lease agreement or deed recorded easement. See instructions.

**Attachment:** [N/A](#)

F. Owner sewage sludge disposal site (if authorization is requested for sludge disposal on property owned or controlled by the applicant):

Prefix: [Click to enter text.](#)

Last Name, First Name: [Click to enter text.](#)

Title: [Click to enter text.](#)

Credential: [Click to enter text.](#)

Organization Name: [Click to enter text.](#)

Mailing Address: [Click to enter text.](#)

City, State, Zip Code: [Click to enter text.](#)

Phone No.: [Click to enter text.](#)

E-mail Address: [Click to enter text.](#)

If the landowner is not the same person as the facility owner or co-applicant, attach a lease agreement or deed recorded easement. See instructions.

**Attachment:** [N/A](#)

## Section 10. TPDES Discharge Information (Instructions Page 31)

A. Is the wastewater treatment facility location in the existing permit accurate?



Yes



No

If **no**, or a new permit application, please give an accurate description:

[Click to enter text.](#)

B. Are the point(s) of discharge and the discharge route(s) in the existing permit correct?



Yes



No

If **no**, or a new or amendment permit application, provide an accurate description of the point of discharge and the discharge route to the nearest classified segment as defined in 30 TAC Chapter 307:

[Click to enter text.](#)

City nearest the outfall(s): [Lockhart](#)

County in which the outfalls(s) is/are located: [Caldwell](#)

C. Is or will the treated wastewater discharge to a city, county, or state highway right-of-way, or a flood control district drainage ditch?



Yes



No

If **yes**, indicate by a check mark if:

- ☐ Authorization granted      ☐ Authorization pending

For **new and amendment** applications, provide copies of letters that show proof of contact and the approval letter upon receipt.

**Attachment:** N/A

- D. For all applications involving an average daily discharge of 5 MGD or more, provide the names of all counties located within 100 statute miles downstream of the point(s) of discharge: N/A

## Section 11. TLAP Disposal Information (Instructions Page 32)

- A. For TLAPs, is the location of the effluent disposal site in the existing permit accurate?

☐ Yes      ☐ No

If **no, or a new or amendment permit application**, provide an accurate description of the disposal site location:

Click to enter text.

- B. City nearest the disposal site: Click to enter text.

- C. County in which the disposal site is located: Click to enter text.

- D. For **TLAPs**, describe the routing of effluent from the treatment facility to the disposal site:

Click to enter text.

- E. For **TLAPs**, please identify the nearest watercourse to the disposal site to which rainfall runoff might flow if not contained: Click to enter text.

## Section 12. Miscellaneous Information (Instructions Page 32)

- A. Is the facility located on or does the treated effluent cross American Indian Land?

☐ Yes      ☒ No

- B. If the existing permit contains an onsite sludge disposal authorization, is the location of the sewage sludge disposal site in the existing permit accurate?

☐ Yes      ☐ No      ☒ Not Applicable

If No, or if a new onsite sludge disposal authorization is being requested in this permit application, provide an accurate location description of the sewage sludge disposal site.

Click to enter text.

C. Did any person formerly employed by the TCEQ represent your company and get paid for service regarding this application?

☐ Yes ☒ No

If yes, list each person formerly employed by the TCEQ who represented your company and was paid for service regarding the application: [Click to enter text.](#)

D. Do you owe any fees to the TCEQ?

☐ Yes ☒ No

If yes, provide the following information:

Account number: [Click to enter text.](#)

Amount past due: [Click to enter text.](#)

E. Do you owe any penalties to the TCEQ?

☐ Yes ☒ No

If yes, please provide the following information:

Enforcement order number: [Click to enter text.](#)

Amount past due: [Click to enter text.](#)

## Section 13. Attachments (Instructions Page 33)

Indicate which attachments are included with the Administrative Report. Check all that apply:

☐ Lease agreement or deed recorded easement, if the land where the treatment facility is located or the effluent disposal site are not owned by the applicant or co-applicant.

☒ Original full-size USGS Topographic Map with the following information:

- Applicant's property boundary
- Treatment facility boundary
- Labeled point of discharge for each discharge point (TPDES only)
- Highlighted discharge route for each discharge point (TPDES only)
- Onsite sewage sludge disposal site (if applicable)
- Effluent disposal site boundaries (TLAP only)
- New and future construction (if applicable)
- 1 mile radius information
- 3 miles downstream information (TPDES only)
- All ponds.

☐ Attachment 1 for Individuals as co-applicants

☐ Other Attachments. Please specify: [Click to enter text.](#)

## Section 14. Signature Page (Instructions Page 34)

*If co-applicants are necessary, each entity must submit an original, separate signature page.*

Permit Number: WQ0010210-001

Applicant: City of Lockhart

Certification:

I certify under penalty of law that this document and all attachments were prepared under my direction or supervision in accordance with a system designed to assure that qualified personnel properly gather and evaluate the information submitted. Based on my inquiry of the person or persons who manage the system, or those persons directly responsible for gathering the information, the information submitted is, to the best of my knowledge and belief, true, accurate, and complete. I am aware there are significant penalties for submitting false information, including the possibility of fine and imprisonment for knowing violations.

I further certify that I am authorized under 30 Texas Administrative Code § 305.44 to sign and submit this document, and can provide documentation in proof of such authorization upon request.

Signatory name (typed or printed): Lew White

Signatory title: City Mayor, City of Lockhart

Signature: *Lew White*

(Use blue ink)


Date: OCTOBER 3, 2024

Subscribed and Sworn to before me by the said LEW WHITE

on this 3<sup>rd</sup> day of OCTOBER, 20 24.

My commission expires on the 26<sup>th</sup> day of APRIL, 20 27.

*Julie Mladenka Bowermon*  
Notary Public



[SEAL]

CALDWELL  
County, Texas

## Section 14. Signature Page (Instructions Page 34)

*If co-applicants are necessary, each entity must submit an original, separate signature page.*

Permit Number: WQ0010210-001

Applicant: Guadalupe-Blanco River Authority

Certification:

I certify under penalty of law that this document and all attachments were prepared under my direction or supervision in accordance with a system designed to assure that qualified personnel properly gather and evaluate the information submitted. Based on my inquiry of the person or persons who manage the system, or those persons directly responsible for gathering the information, the information submitted is, to the best of my knowledge and belief, true, accurate, and complete. I am aware there are significant penalties for submitting false information, including the possibility of fine and imprisonment for knowing violations.

I further certify that I am authorized under 30 Texas Administrative Code § 305.44 to sign and submit this document, and can provide documentation in proof of such authorization upon request.

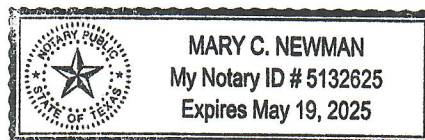
Signatory name (typed or printed): Darrell Nichols

Signatory title: General Manager/CEO

Signature: Darrell Nichols Date: October 17, 2024  
(Use blue ink)

Subscribed and Sworn to before me by the said Darrell Nichols  
on this 17<sup>th</sup> day of October, 2024.  
My commission expires on the 19<sup>th</sup> day of May, 2024.

Mary C Newman  
Notary Public



[SEAL]

Comal  
County, Texas

# DOMESTIC WASTEWATER PERMIT APPLICATION ADMINISTRATIVE REPORT 1.0

The following information is required for new and amendment applications.

## Section 1. Affected Landowner Information (Instructions Page 36)

- A. Indicate by a check mark that the landowners map or drawing, with scale, includes the following information, as applicable:
- ☐ The applicant's property boundaries
  - ☐ The facility site boundaries within the applicant's property boundaries
  - ☐ The distance the buffer zone falls into adjacent properties and the property boundaries of the landowners located within the buffer zone
  - ☐ The property boundaries of all landowners surrounding the applicant's property (Note: if the application is a major amendment for a lignite mine, the map must include the property boundaries of all landowners adjacent to the new facility (ponds).)
  - ☐ The point(s) of discharge and highlighted discharge route(s) clearly shown for one mile downstream
  - ☐ The property boundaries of the landowners located on both sides of the discharge route for one full stream mile downstream of the point of discharge
  - ☐ The property boundaries of the landowners along the watercourse for a one-half mile radius from the point of discharge if the point of discharge is into a lake, bay, estuary, or affected by tides
  - ☐ The boundaries of the effluent disposal site (for example, irrigation area or subsurface drainfield site) and all evaporation/holding ponds within the applicant's property
  - ☐ The property boundaries of all landowners surrounding the effluent disposal site
  - ☐ The boundaries of the sludge land application site (for land application of sewage sludge for beneficial use) and the property boundaries of landowners surrounding the applicant's property boundaries where the sewage sludge land application site is located
  - ☐ The property boundaries of landowners within one-half mile in all directions from the applicant's property boundaries where the sewage sludge disposal site (for example, sludge surface disposal site or sludge monofill) is located
- B. ☐ Indicate by a check mark that a separate list with the landowners' names and mailing addresses cross-referenced to the landowner's map has been provided.
- C. Indicate by a check mark in which format the landowners list is submitted:
- ☐ USB Drive      ☐ Four sets of labels
- D. Provide the source of the landowners' names and mailing addresses: [Click to enter text.](#)
- E. As required by *Texas Water Code § 5.115*, is any permanent school fund land affected by this application?
- ☐ Yes      ☐ No

If **yes**, provide the location and foreseeable impacts and effects this application has on the land(s):

Click to enter text.

## Section 2. Original Photographs (Instructions Page 38)

Provide original ground level photographs. Indicate with checkmarks that the following information is provided.

- ☐ At least one original photograph of the new or expanded treatment unit location
- ☐ At least two photographs of the existing/proposed point of discharge and as much area downstream (photo 1) and upstream (photo 2) as can be captured. If the discharge is to an open water body (e.g., lake, bay), the point of discharge should be in the right or left edge of each photograph showing the open water and with as much area on each respective side of the discharge as can be captured.
- ☐ At least one photograph of the existing/proposed effluent disposal site
- ☐ A plot plan or map showing the location and direction of each photograph

## Section 3. Buffer Zone Map (Instructions Page 38)

A. Buffer zone map. Provide a buffer zone map on 8.5 x 11-inch paper with all of the following information. The applicant's property line and the buffer zone line may be distinguished by using dashes or symbols and appropriate labels.

- The applicant's property boundary;
- The required buffer zone; and
- Each treatment unit; and
- The distance from each treatment unit to the property boundaries.

B. Buffer zone compliance method. Indicate how the buffer zone requirements will be met. Check all that apply.

- ☐ Ownership
- ☐ Restrictive easement
- ☐ Nuisance odor control
- ☐ Variance

C. Unsuitable site characteristics. Does the facility comply with the requirements regarding unsuitable site characteristic found in 30 TAC § 309.13(a) through (d)?

- ☐ Yes      ☐ No



# **DOMESTIC WASTEWATER PERMIT APPLICATION**

## **SUPPLEMENTAL PERMIT INFORMATION FORM (SPIF)**

This form applies to TPDES permit applications only. Complete and attach the Supplemental Permit information Form (SPIF) (TCEQ Form 20971).

**Attachment:** Attachment 4

# WATER QUALITY PERMIT

## PAYMENT SUBMITTAL FORM

Use this form to submit the Application Fee, if the mailing the payment.

- Complete items 1 through 5 below.
- Staple the check or money order in the space provided at the bottom of this document.
- **Do Not mail this form with the application form.**
- Do not mail this form to the same address as the application.
- Do not submit a copy of the application with this form as it could cause duplicate permit entries.

**Mail this form and the check or money order to:**

*BY REGULAR U.S. MAIL*

Texas Commission on Environmental Quality  
Financial Administration Division  
Cashier's Office, MC-214  
P.O. Box 13088  
Austin, Texas 78711-3088

*BY OVERNIGHT/EXPRESS MAIL*

Texas Commission on Environmental Quality  
Financial Administration Division  
Cashier's Office, MC-214  
12100 Park 35 Circle  
Austin, Texas 78753

**Fee Code: WQP      Waste Permit No: WQ0010210-001**

1. Check or Money Order Number: 330014
2. Check or Money Order Amount: 2,015.00
3. Date of Check or Money Order: 10/14/2024
4. Name on Check or Money Order: Guadalupe-Blanco River Authority
5. APPLICATION INFORMATION

Name of Project or Site: Lockhart Wastewater Treatment Plant No. 1

Physical Address of Project or Site: 109 Larremore Street, Lockhart, TX 78644

If the check is for more than one application, attach a list which includes the name of each Project or Site (RE) and Physical Address, exactly as provided on the application.

**Staple Check or Money Order in This Space**

# ATTACHMENT 1

## INDIVIDUAL INFORMATION

### Section 1. Individual Information (Instructions Page 41)

Complete this attachment if the facility applicant or co-applicant is an individual. Make additional copies of this attachment if both are individuals.

Prefix (Mr., Ms., Miss): [Click to enter text.](#)

Full legal name (Last Name, First Name, Middle Initial): [Click to enter text.](#)

Driver's License or State Identification Number: [Click to enter text.](#)

Date of Birth: [Click to enter text.](#)

Mailing Address: [Click to enter text.](#)

City, State, and Zip Code: [Click to enter text.](#)

Phone Number: [Click to enter text.](#) Fax Number: [Click to enter text.](#)

E-mail Address: [Click to enter text.](#)

CN: [Click to enter text.](#)

#### **For Commission Use Only:**

Customer Number:

Regulated Entity Number:

Permit Number:

# DOMESTIC WASTEWATER PERMIT APPLICATION CHECKLIST OF COMMON DEFICIENCIES

Below is a list of common deficiencies found during the administrative review of domestic wastewater permit applications. To ensure the timely processing of this application, please review the items below and indicate by checking Yes that each item is complete and in accordance applicable rules at 30 TAC Chapters 21, 281, and 305. If an item is not required this application, indicate by checking N/A where appropriate. Please do not submit the application until the items below have been addressed.

Core Data Form (TCEQ Form No. 10400) ☒ Yes  
(Required for all application types. Must be completed in its entirety and signed.  
Note: Form may be signed by applicant representative.)

Correct and Current Industrial Wastewater Permit Application Forms ☒ Yes  
(TCEQ Form Nos. 10053 and 10054. Version dated 6/25/2018 or later.)

Water Quality Permit Payment Submittal Form (Page 19) ☒ Yes  
(Original payment sent to TCEQ Revenue Section. See instructions for mailing address.)

7.5 Minute USGS Quadrangle Topographic Map Attached ☒ Yes  
(Full-size map if seeking "New" permit.  
8 ½ x 11 acceptable for Renewals and Amendments)

Current/Non-Expired, Executed Lease Agreement or Easement ☒ N/A ☐ Yes

Landowners Map ☒ N/A ☐ Yes  
(See instructions for landowner requirements)

## Things to Know:

- All the items shown on the map must be labeled.
- The applicant's complete property boundaries must be delineated which includes boundaries of contiguous property owned by the applicant.
- The applicant cannot be its own adjacent landowner. You must identify the landowners immediately adjacent to their property, regardless of how far they are from the actual facility.
- If the applicant's property is adjacent to a road, creek, or stream, the landowners on the opposite side must be identified. Although the properties are not adjacent to applicant's property boundary, they are considered potentially affected landowners. If the adjacent road is a divided highway as identified on the USGS topographic map, the applicant does not have to identify the landowners on the opposite side of the highway.

Landowners Cross Reference List ☒ N/A ☐ Yes  
(See instructions for landowner requirements)

Landowners Labels or USB Drive attached ☒ N/A ☐ Yes  
(See instructions for landowner requirements)

Original signature per 30 TAC § 305.44 - Blue Ink Preferred ☒ Yes  
(If signature page is not signed by an elected official or principle executive officer,  
a copy of signature authority/delegation letter must be attached)

Plain Language Summary ☒ Yes



# TEXAS COMMISSION ON ENVIRONMENTAL QUALITY

## DOMESTIC WASTEWATER PERMIT APPLICATION TECHNICAL REPORT 1.0

---

For any questions about this form, please contact the Domestic Wastewater Permitting Team at 512-239-4671.

The following information is required for all renewal, new, and amendment applications.

### Section 1. Permitted or Proposed Flows (Instructions Page 43)

#### A. Existing/Interim I Phase

Design Flow (MGD): 1.1

2-Hr Peak Flow (MGD): 4.0

Estimated construction start date: N/A

Estimated waste disposal start date: N/A

#### B. Interim II Phase

Design Flow (MGD): Click to enter text.

2-Hr Peak Flow (MGD): Click to enter text.

Estimated construction start date: Click to enter text.

Estimated waste disposal start date: Click to enter text.

#### C. Final Phase

Design Flow (MGD): 1.1

2-Hr Peak Flow (MGD): 4.0

Estimated construction start date: N/A

Estimated waste disposal start date: N/A

#### D. Current Operating Phase

Provide the startup date of the facility: 1985 Rehabilitation of Facility

### Section 2. Treatment Process (Instructions Page 43)

#### A. Current Operating Phase

Provide a detailed description of the treatment process. **Include the type of treatment plant, mode of operation, and all treatment units.** Start with the plant's head works and

finish with the point of discharge. Include all sludge processing and drying units. **If more than one phase exists or is proposed, a description of *each phase* must be provided.**

The Lockhart Wastewater Treatment Plant No.1 is an activated sludge process using extended aeration mode. The treatment units include a bar screen, splitter box, aeration basins, final clarifiers, sludge thickener, sludge drying beds, chlorine contact chamber and dechlorination chamber. The sludge is thickened and sent to the Lockhart WWTF No. 2 (TPDES Permit No. WQ0010210-002), via the city's sewage collection lines for full wastewater treatment. The final effluent is discharged to Town Branch, a tributary of Plum Creek.

## B. Treatment Units

In Table 1.0(1), provide the treatment unit type, the number of units, and dimensions (length, width, depth) of **each treatment unit, accounting for *all* phases of operation.**

**Table 1.0(1) - Treatment Units**

Treatment Unit Type	Number of Units	Dimensions (L x W x D)
Aeration Basin No.1	1	80' x 24' x 16.5'
Aeration Basin No. 2	1	80' x 12' x 16.25'
Clarifier No. 1	1	11.5' deep x 70' diameter
Clarifier No. 2	1	12.5' deep x 50' diameter
Aerobic Digester	1	50' x 23.3' x 15.5'
Sludge Thickener	1	20' deep x 34' diameter
Chlorine Contact Basin	1	22' side water depth x 30' diameter
Sludge Drying Beds	1	24' x 16'

## C. Process Flow Diagram

Provide flow diagrams for the existing facilities and **each** proposed phase of construction.

**Attachment:** [Attachment 5](#)

## Section 3. Site Information and Drawing (Instructions Page 44)

Provide the TPDES discharge outfall latitude and longitude. Enter N/A if not applicable.

- Latitude: 29.884335
- Longitude: -97.663389

Provide the TLAP disposal site latitude and longitude. Enter N/A if not applicable.

- Latitude: N/A
- Longitude: N/A

Provide a site drawing for the facility that shows the following:

- The boundaries of the treatment facility;
- The boundaries of the area served by the treatment facility;
- If land disposal of effluent, the boundaries of the disposal site and all storage/holding ponds; and

- If sludge disposal is authorized in the permit, the boundaries of the land application or disposal site.

**Attachment:** Attachment 6

Provide the name **and** a description of the area served by the treatment facility.

City of Lockhart

Collection System Information **for wastewater TPDES permits only:** Provide information for each **uniquely owned** collection system, existing and new, served by this facility, including satellite collection systems. **Please see the instructions for a detailed explanation and examples.**

**Collection System Information**

Collection System Name	Owner Name	Owner Type	Population Served
City of Lockhart	City of Lockhart	Publicly Owned	14,985
		Choose an item.	
		Choose an item.	
		Choose an item.	

## Section 4. Unbuilt Phases (Instructions Page 45)

Is the application for a renewal of a permit that contains an unbuilt phase or phases?

☐ Yes ☒ No

**If yes**, does the existing permit contain a phase that has not been constructed **within five years** of being authorized by the TCEQ?

☐ Yes ☐ No

**If yes**, provide a detailed discussion regarding the continued need for the unbuilt phase. **Failure to provide sufficient justification may result in the Executive Director recommending denial of the unbuilt phase or phases.**

Click to enter text.

## Section 5. Closure Plans (Instructions Page 45)

Have any treatment units been taken out of service permanently, or will any units be taken out of service in the next five years?

☐ Yes ☒ No

If **yes**, was a closure plan submitted to the TCEQ?

☐ Yes ☐ No

If **yes**, provide a brief description of the closure and the date of plan approval.

Click to enter text.

## Section 6. Permit Specific Requirements (Instructions Page 45)

For applicants with an existing permit, check the Other Requirements or Special Provisions of the permit.

### A. Summary transmittal

Have plans and specifications been approved for the existing facilities and each proposed phase?

☒ Yes ☐ No

If **yes**, provide the date(s) of approval for each phase: July 1985 addition

Provide information, including dates, on any actions taken to meet a *requirement or provision* pertaining to the submission of a summary transmittal letter. **Provide a copy of an approval letter from the TCEQ, if applicable.**

Click to enter text.

### B. Buffer zones

Have the buffer zone requirements been met?

☒ Yes ☐ No

Provide information below, including dates, on any actions taken to meet the conditions of the buffer zone. If available, provide any new documentation relevant to maintaining the buffer zones.



Click to enter text.

**C. Other actions required by the current permit**

Does the *Other Requirements* or *Special Provisions* section in the existing permit require submission of any other information or other required actions? Examples include Notification of Completion, progress reports, soil monitoring data, etc.

☐ Yes ☒ No

**If yes**, provide information below on the status of any actions taken to meet the conditions of an *Other Requirement* or *Special Provision*.

Click to enter text.

**D. Grit and grease treatment**

**1. Acceptance of grit and grease waste**

Does the facility have a grit and/or grease processing facility onsite that treats and decants or accepts transported loads of grit and grease waste that are discharged directly to the wastewater treatment plant prior to any treatment?

☐ Yes ☒ No

**If No**, stop here and continue with Subsection E. Stormwater Management.

**2. Grit and grease processing**

Describe below how the grit and grease waste is treated at the facility. In your description, include how and where the grit and grease is introduced to the treatment works and how it is separated or processed. Provide a flow diagram showing how grit and grease is processed at the facility.

Click to enter text.

**3. Grit disposal**

Does the facility have a Municipal Solid Waste (MSW) registration or permit for grit disposal?

☐ Yes ☐ No

**If No**, contact the TCEQ Municipal Solid Waste team at 512-239-2335. Note: A registration or permit is required for grit disposal. Grit shall not be combined with treatment plant sludge. See the instruction booklet for additional information on grit disposal requirements and restrictions.

Describe the method of grit disposal.

[Click to enter text.](#)

#### 4. *Grease and decanted liquid disposal*

Note: A registration or permit is required for grease disposal. Grease shall not be combined with treatment plant sludge. For more information, contact the TCEQ Municipal Solid Waste team at 512-239-2335.

Describe how the decant and grease are treated and disposed of after grit separation.

[Click to enter text.](#)

### E. Stormwater management

#### 1. *Applicability*

Does the facility have a design flow of 1.0 MGD or greater in any phase?

☒ Yes ☐ No

Does the facility have an approved pretreatment program, under 40 CFR Part 403?

☒ Yes ☐ No

**If no to both of the above**, then skip to Subsection F, Other Wastes Received.

#### 2. *MSGP coverage*

Is the stormwater runoff from the WWTP and dedicated lands for sewage disposal currently permitted under the TPDES Multi-Sector General Permit (MSGP), TXR050000?

☒ Yes ☐ No

**If yes**, please provide MSGP Authorization Number and skip to Subsection F, Other Wastes Received:

TXR05 DG89 or TXRNE [Click to enter text.](#)

**If no**, do you intend to seek coverage under TXR050000?

☐ Yes ☐ No

### 3. *Conditional exclusion*

Alternatively, do you intend to apply for a conditional exclusion from permitting based TXR050000 (Multi Sector General Permit) Part II B.2 or TXR050000 (Multi Sector General Permit) Part V, Sector T 3(b)?

☐ Yes ☐ No

If yes, please explain below then proceed to Subsection F, Other Wastes Received:

Click to enter text.

### 4. *Existing coverage in individual permit*

Is your stormwater discharge currently permitted through this individual TPDES or TLAP permit?

☐ Yes ☐ No

If yes, provide a description of stormwater runoff management practices at the site that are authorized in the wastewater permit then skip to Subsection F, Other Wastes Received.

Click to enter text.

### 5. *Zero stormwater discharge*

Do you intend to have no discharge of stormwater via use of evaporation or other means?

☐ Yes ☐ No

If yes, explain below then skip to Subsection F. Other Wastes Received.

Click to enter text.

Note: If there is a potential to discharge any stormwater to surface water in the state as the result of any storm event, then permit coverage is required under the MSGP or an individual discharge permit. This requirement applies to all areas of facilities with treatment plants or systems that treat, store, recycle, or reclaim domestic sewage, wastewater or sewage sludge (including dedicated lands for sewage sludge disposal located within the onsite property boundaries) that meet the applicability criteria of above. You have the option of obtaining coverage under the MSGP for direct discharges, (recommended), or obtaining coverage under this individual permit.

### 6. *Request for coverage in individual permit*

Are you requesting coverage of stormwater discharges associated with your treatment plant under this individual permit?

☐ Yes ☐ No

If **yes**, provide a description of stormwater runoff management practices at the site for which you are requesting authorization in this individual wastewater permit and describe whether you intend to comingle this discharge with your treated effluent or discharge it via a separate dedicated stormwater outfall. Please also indicate if you intend to divert stormwater to the treatment plant headworks and indirectly discharge it to water in the state.

[Click to enter text.](#)

Note: Direct stormwater discharges to waters in the state authorized through this individual permit will require the development and implementation of a stormwater pollution prevention plan (SWPPP) and will be subject to additional monitoring and reporting requirements. Indirect discharges of stormwater via headworks recycling will require compliance with all individual permit requirements including 2-hour peak flow limitations. All stormwater discharge authorization requests will require additional information during the technical review of your application.

#### F. Discharges to the Lake Houston Watershed

Does the facility discharge in the Lake Houston watershed?

☐ Yes ☒ No

If yes, attach a Sewage Sludge Solids Management Plan. See Example 5 in the instructions.

[Click to enter text.](#)

#### G. Other wastes received including sludge from other WWTPs and septic waste

##### 1. Acceptance of sludge from other WWTPs

Does or will the facility accept sludge from other treatment plants at the facility site?

☐ Yes ☒ No

If **yes**, attach sewage sludge solids management plan. See Example 5 of instructions.

In addition, provide the date the plant started or is anticipated to start accepting sludge, an estimate of monthly sludge acceptance (gallons or millions of gallons), an estimate of the BOD<sub>5</sub> concentration of the sludge, and the design BOD<sub>5</sub> concentration of the influent from the collection system. Also note if this information has or has not changed since the last permit action.

[Click to enter text.](#)

Note: Permits that accept sludge from other wastewater treatment plants may be required to have influent flow and organic loading monitoring.

##### 2. Acceptance of septic waste

Is the facility accepting or will it accept septic waste?

☐ Yes ☒ No

If **yes**, does the facility have a Type V processing unit?

☐ Yes ☐ No

If **yes**, does the unit have a Municipal Solid Waste permit?

☐ Yes ☐ No

If **yes to any of the above**, provide the date the plant started or is anticipated to start accepting septic waste, an estimate of monthly septic waste acceptance (gallons or millions of gallons), an estimate of the BOD<sub>5</sub> concentration of the septic waste, and the design BOD<sub>5</sub> concentration of the influent from the collection system. Also note if this information has or has not changed since the last permit action.

Click to enter text.

Note: Permits that accept sludge from other wastewater treatment plants may be required to have influent flow and organic loading monitoring.

**3. Acceptance of other wastes (not including septic, grease, grit, or RCRA, CERCLA or as discharged by IUs listed in Worksheet 6)**

Is or will the facility accept wastes that are not domestic in nature excluding the categories listed above?

☐ Yes ☒ No

If **yes**, provide the date that the plant started accepting the waste, an estimate how much waste is accepted on a monthly basis (gallons or millions of gallons), a description of the entities generating the waste, and any distinguishing chemical or other physical characteristic of the waste. Also note if this information has or has not changed since the last permit action.

Click to enter text.

## Section 7. Pollutant Analysis of Treated Effluent (Instructions Page 50)

Is the facility in operation?

☒ Yes ☐ No

If **no**, this section is not applicable. Proceed to Section 8.

If yes, provide effluent analysis data for the listed pollutants. **Wastewater treatment facilities** complete Table 1.0(2). **Water treatment facilities** discharging filter backwash water, complete Table 1.0(3). Provide copies of the laboratory results sheets. **These tables are not applicable for a minor amendment without renewal.** See the instructions for guidance.

Note: The sample date must be within 1 year of application submission.

**Table1.0(2) – Pollutant Analysis for Wastewater Treatment Facilities**

Pollutant	Average Conc.	Max Conc.	No. of Samples	Sample Type	Sample Date/Time
CBOD <sub>5</sub> , mg/l		1	1	Grab	8/1/24 - 6:00am
Total Suspended Solids, mg/l		0.70	1	Grab	8/1/24 - 6:00am
Ammonia Nitrogen, mg/l		<0.10	1	Grab	8/1/24 - 6:00am
Nitrate Nitrogen, mg/l		18.8	1	Grab	8/1/24 - 6:00am
Total Kjeldahl Nitrogen, mg/l		<0.20	1	Grab	8/1/24 - 6:00am
Sulfate, mg/l		85.3	1	Grab	8/1/24 - 6:00am
Chloride, mg/l		132	1	Grab	8/1/24 - 6:00am
Total Phosphorus, mg/l		3.50	1	Grab	8/1/24 - 6:00am
pH, standard units		4.5	1	Grab	8/1/24 - 6:00am
Dissolved Oxygen*, mg/l		8.06	1	Grab	10/11/24 - 11:11 am
Chlorine Residual, mg/l		2.5	1	Grab	10/14/24 - 8:15 am
<i>E.coli</i> (CFU/100ml) freshwater		<1	1	Grab	8/1/24 - 6:00am
Enterococci (CFU/100ml) saltwater		N/A			
Total Dissolved Solids, mg/l		556	1	Grab	8/1/24 - 6:00am
Electrical Conductivity, µmohs/cm, †		N/A			
Oil & Grease, mg/l		<4.44	1	Grab	8/1/24 - 6:00am
Alkalinity (CaCO <sub>3</sub> )*, mg/l		124	1	Grab	8/1/24 - 6:00am

\*TPDES permits only

†TLAP permits only

**Table1.0(3) – Pollutant Analysis for Water Treatment Facilities**

Pollutant	Average Conc.	Max Conc.	No. of Samples	Sample Type	Sample Date/Time
Total Suspended Solids, mg/l					
Total Dissolved Solids, mg/l					
pH, standard units					
Fluoride, mg/l					
Aluminum, mg/l					
Alkalinity (CaCO <sub>3</sub> ), mg/l					

## Section 8. Facility Operator (Instructions Page 50)

Facility Operator Name: Jason Eeds

Facility Operator's License Classification and Level: Class A Wastewater

Facility Operator's License Number: WW0030657

## Section 9. Sludge and Biosolids Management and Disposal (Instructions Page 51)

### A. WWTP's Biosolids Management Facility Type

Check all that apply. See instructions for guidance

- ☒ Design flow  $\geq$  1 MGD
- ☐ Serves  $\geq$  10,000 people
- ☐ Class I Sludge Management Facility (per 40 CFR § 503.9)
- ☐ Biosolids generator
- ☐ Biosolids end user - land application (onsite)
- ☐ Biosolids end user - surface disposal (onsite)
- ☐ Biosolids end user - incinerator (onsite)

### B. WWTP's Biosolids Treatment Process

Check all that apply. See instructions for guidance.

- ☒ Aerobic Digestion
- ☐ Air Drying (or sludge drying beds)
- ☐ Lower Temperature Composting
- ☐ Lime Stabilization
- ☐ Higher Temperature Composting
- ☐ Heat Drying
- ☐ Thermophilic Aerobic Digestion
- ☐ Beta Ray Irradiation
- ☐ Gamma Ray Irradiation
- ☐ Pasteurization
- ☐ Preliminary Operation (e.g. grinding, de-gritting, blending)
- ☐ Thickening (e.g. gravity thickening, centrifugation, filter press, vacuum filter)
- ☐ Sludge Lagoon
- ☐ Temporary Storage ( $< 2$  years)
- ☐ Long Term Storage ( $\geq 2$  years)
- ☐ Methane or Biogas Recovery

☐ Other Treatment Process: [Click to enter text.](#)

### C. Biosolids Management

Provide information on the *intended* biosolids management practice. Do not enter every management practice that you want authorized in the permit, as the permit will authorize all biosolids management practices listed in the instructions. Rather indicate the management practice the facility plans to use.

#### Biosolids Management

Management Practice	Handler or Preparer Type	Bulk or Bag Container	Amount (dry metric tons)	Pathogen Reduction Options	Vector Attraction Reduction Option
Other	On-Site Owner or Operator	Bulk	128	Class B: PSRP Aerobic Digestion	Option 4: SOUR <=1.5 mg O <sub>2</sub> /hr/g total solids at 20C (<2% solids)
<a href="#">Choose an item.</a>	<a href="#">Choose an item.</a>	<a href="#">Choose an item.</a>		<a href="#">Choose an item.</a>	<a href="#">Choose an item.</a>
<a href="#">Choose an item.</a>	<a href="#">Choose an item.</a>	<a href="#">Choose an item.</a>		<a href="#">Choose an item.</a>	<a href="#">Choose an item.</a>

If "Other" is selected for Management Practice, please explain (e.g. monofill or transport to another WWTP):Disposed of via lift station and collection system and further processed at Lockhart WWTP No.2 (TCEQ permit #10210-002, TX 0113565)

### D. Disposal site

Disposal site name: Lockhart Wastewater Treatment Plant No.2

TCEQ permit or registration number: WQ0010210-002

County where disposal site is located: Caldwell

### E. Transportation method

Method of transportation (truck, train, pipe, other): Pipe

Name of the hauler: [Click to enter text.](#)

Hauler registration number: [Click to enter text.](#)

Sludge is transported as a:

Liquid ☐

semi-liquid ☐

semi-solid ☒

solid ☐

## Section 10. Permit Authorization for Sewage Sludge Disposal (Instructions Page 53)

### A. Beneficial use authorization

Does the existing permit include authorization for land application of sewage sludge for beneficial use?



☐ Yes ☒ No

If **yes**, are you requesting to continue this authorization to land apply sewage sludge for beneficial use?

☐ Yes ☐ No

If **yes**, is the completed **Application for Permit for Beneficial Land Use of Sewage Sludge (TCEQ Form No. 10451)** attached to this permit application (see the instructions for details)?

☐ Yes ☐ No

## B. Sludge processing authorization

Does the existing permit include authorization for any of the following sludge processing, storage or disposal options?

Sludge Composting ☐ Yes ☒ No

Marketing and Distribution of sludge ☐ Yes ☒ No

Sludge Surface Disposal or Sludge Monofill ☐ Yes ☒ No

Temporary storage in sludge lagoons ☐ Yes ☒ No

If **yes** to any of the above sludge options and the applicant is requesting to continue this authorization, is the completed **Domestic Wastewater Permit Application: Sewage Sludge Technical Report (TCEQ Form No. 10056)** attached to this permit application?

☐ Yes ☐ No

## Section 11. Sewage Sludge Lagoons (Instructions Page 53)

Does this facility include sewage sludge lagoons?

☐ Yes ☒ No

If yes, complete the remainder of this section. If no, proceed to Section 12.

### A. Location information

The following maps are required to be submitted as part of the application. For each map, provide the Attachment Number.

- Original General Highway (County) Map:

**Attachment:** [Click to enter text.](#)

- USDA Natural Resources Conservation Service Soil Map:

**Attachment:** [Click to enter text.](#)

- Federal Emergency Management Map:

**Attachment:** [Click to enter text.](#)

- Site map:

**Attachment:** [Click to enter text.](#)

Discuss in a description if any of the following exist within the lagoon area. Check all that apply.

☐ Overlap a designated 100-year frequency flood plain

- ☐ Soils with flooding classification
- ☐ Overlap an unstable area
- ☐ Wetlands
- ☐ Located less than 60 meters from a fault
- ☐ None of the above

**Attachment:** [Click to enter text.](#)

If a portion of the lagoon(s) is located within the 100-year frequency flood plain, provide the protective measures to be utilized including type and size of protective structures:

[Click to enter text.](#)

## B. Temporary storage information

Provide the results for the pollutant screening of sludge lagoons. These results are in addition to pollutant results in *Section 7 of Technical Report 1.0*.

Nitrate Nitrogen, mg/kg: [Click to enter text.](#)

Total Kjeldahl Nitrogen, mg/kg: [Click to enter text.](#)

Total Nitrogen (=nitrate nitrogen + TKN), mg/kg: [Click to enter text.](#)

Phosphorus, mg/kg: [Click to enter text.](#)

Potassium, mg/kg: [Click to enter text.](#)

pH, standard units: [Click to enter text.](#)

Ammonia Nitrogen mg/kg: [Click to enter text.](#)

Arsenic: [Click to enter text.](#)

Cadmium: [Click to enter text.](#)

Chromium: [Click to enter text.](#)

Copper: [Click to enter text.](#)

Lead: [Click to enter text.](#)

Mercury: [Click to enter text.](#)

Molybdenum: [Click to enter text.](#)

Nickel: [Click to enter text.](#)

Selenium: [Click to enter text.](#)

Zinc: [Click to enter text.](#)

Total PCBs: [Click to enter text.](#)

Provide the following information:

Volume and frequency of sludge to the lagoon(s): [Click to enter text.](#)

Total dry tons stored in the lagoons(s) per 365-day period: [Click to enter text.](#)

Total dry tons stored in the lagoons(s) over the life of the unit: [Click to enter text.](#)

### C. Liner information

Does the active/proposed sludge lagoon(s) have a liner with a maximum hydraulic conductivity of  $1 \times 10^{-7}$  cm/sec?

☐ Yes ☐ No

If yes, describe the liner below. Please note that a liner is required.

[Click to enter text.](#)

### D. Site development plan

Provide a detailed description of the methods used to deposit sludge in the lagoon(s):

[Click to enter text.](#)

Attach the following documents to the application.

- Plan view and cross-section of the sludge lagoon(s)  
**Attachment:** [Click to enter text.](#)
- Copy of the closure plan  
**Attachment:** [Click to enter text.](#)
- Copy of deed recordation for the site  
**Attachment:** [Click to enter text.](#)
- Size of the sludge lagoon(s) in surface acres and capacity in cubic feet and gallons  
**Attachment:** [Click to enter text.](#)
- Description of the method of controlling infiltration of groundwater and surface water from entering the site  
**Attachment:** [Click to enter text.](#)
- Procedures to prevent the occurrence of nuisance conditions  
**Attachment:** [Click to enter text.](#)

### E. Groundwater monitoring

Is groundwater monitoring currently conducted at this site, or are any wells available for groundwater monitoring, or are groundwater monitoring data otherwise available for the sludge lagoon(s)?

☐ Yes ☐ No

If groundwater monitoring data are available, provide a copy. Provide a profile of soil types encountered down to the groundwater table and the depth to the shallowest groundwater as a separate attachment.

**Attachment:** [Click to enter text.](#)

## Section 12. Authorizations/Compliance/Enforcement (Instructions Page 55)

### A. Additional authorizations

Does the permittee have additional authorizations for this facility, such as reuse authorization, sludge permit, etc?

☒ Yes ☐ No

If yes, provide the TCEQ authorization number and description of the authorization:

WQ0010201-001: stated in permit under Other Requirements #6

### B. Permittee enforcement status

Is the permittee currently under enforcement for this facility?

☐ Yes ☒ No

Is the permittee required to meet an implementation schedule for compliance or enforcement?

☐ Yes ☒ No

If yes to either question, provide a brief summary of the enforcement, the implementation schedule, and the current status:

[Click to enter text.](#)

## Section 13. RCRA/CERCLA Wastes (Instructions Page 55)

### A. RCRA hazardous wastes

Has the facility received in the past three years, does it currently receive, or will it receive RCRA hazardous waste?

☐ Yes ☒ No

**B. Remediation activity wastewater**

Has the facility received in the past three years, does it currently receive, or will it receive CERCLA wastewater, RCRA remediation/corrective action wastewater or other remediation activity wastewater?

☐ Yes ☒ No

**C. Details about wastes received**

If **yes** to either Subsection A or B above, provide detailed information concerning these wastes with the application.

**Attachment:** [Click to enter text.](#)

## Section 14. Laboratory Accreditation (Instructions Page 56)

All laboratory tests performed must meet the requirements of *30 TAC Chapter 25, Environmental Testing Laboratory Accreditation and Certification*, which includes the following general exemptions from National Environmental Laboratory Accreditation Program (NELAP) certification requirements:

- The laboratory is an in-house laboratory and is:
  - periodically inspected by the TCEQ; or
  - located in another state and is accredited or inspected by that state; or
  - performing work for another company with a unit located in the same site; or
  - performing pro bono work for a governmental agency or charitable organization.
- The laboratory is accredited under federal law.
- The data are needed for emergency-response activities, and a laboratory accredited under the Texas Laboratory Accreditation Program is not available.
- The laboratory supplies data for which the TCEQ does not offer accreditation.

The applicant should review 30 TAC Chapter 25 for specific requirements.

The following certification statement shall be signed and submitted with every application. See the Signature Page section in the Instructions, for a list of designated representatives who may sign the certification.

### CERTIFICATION:

I certify that all laboratory tests submitted with this application meet the requirements of *30 TAC Chapter 25, Environmental Testing Laboratory Accreditation and Certification*.

Printed Name: Lew White

Title: City Mayor, City of Lockhart

Signature: 

Date: OCTOBER 3, 2024

# DOMESTIC WASTEWATER PERMIT APPLICATION

## TECHNICAL REPORT 1.1

The following information is required for new and amendment major applications.

### Section 1. Justification for Permit (Instructions Page 57)

#### A. Justification of permit need

Provide a detailed discussion regarding the need for any phase(s) not currently permitted. Failure to provide sufficient justification may result in the Executive Director recommending denial of the proposed phase(s) or permit.

[Click to enter text.](#)

#### B. Regionalization of facilities

For additional guidance, please review [TCEQ's Regionalization Policy for Wastewater Treatment](#)<sup>1</sup>.

Provide the following information concerning the potential for regionalization of domestic wastewater treatment facilities:

##### 1. *Municipally incorporated areas*

If the applicant is a city, then Item 1 is not applicable. Proceed to Item 2 Utility CCN areas.

Is any portion of the proposed service area located in an incorporated city?

☐ Yes ☐ No ☐ Not Applicable

If yes, within the city limits of: [Click to enter text.](#)

If yes, attach correspondence from the city.

Attachment: [Click to enter text.](#)

If consent to provide service is available from the city, attach a justification for the proposed facility and a cost analysis of expenditures that includes the cost of connecting to the city versus the cost of the proposed facility or expansion attached.

Attachment: [Click to enter text.](#)

##### 2. *Utility CCN areas*

Is any portion of the proposed service area located inside another utility's CCN area?

☐ Yes ☐ No

---

<sup>1</sup> <https://www.tceq.texas.gov/permitting/wastewater/tceq-regionalization-for-wastewater>

If **yes**, attach a justification for the proposed facility and a cost analysis of expenditures that includes the cost of connecting to the CCN facilities versus the cost of the proposed facility or expansion.

**Attachment:** [Click to enter text.](#)

### 3. *Nearby WWTPs or collection systems*

Are there any domestic permitted wastewater treatment facilities or collection systems located within a three-mile radius of the proposed facility?

☐ Yes ☐ No

If **yes**, attach a list of these facilities and collection systems that includes each permittee's name and permit number, and an area map showing the location of these facilities and collection systems.

**Attachment:** [Click to enter text.](#)

If **yes**, attach proof of mailing a request for service to each facility and collection system, the letters requesting service, and correspondence from each facility and collection system.

**Attachment:** [Click to enter text.](#)

If the facility or collection system agrees to provide service, attach a justification for the proposed facility and a cost analysis of expenditures that includes the cost of connecting to the facility or collection system versus the cost of the proposed facility or expansion.

**Attachment:** [Click to enter text.](#)

## Section 2. Proposed Organic Loading (Instructions Page 59)

Is this facility in operation?

☐ Yes ☐ No

If **no**, proceed to Item B, Proposed Organic Loading.

If **yes**, provide organic loading information in Item A, Current Organic Loading

### A. Current organic loading

Facility Design Flow (flow being requested in application): [Click to enter text.](#)

Average Influent Organic Strength or BOD<sub>5</sub> Concentration in mg/l: [Click to enter text.](#)

Average Influent Loading (lbs/day = total average flow X average BOD<sub>5</sub> conc. X 8.34): [Click to enter text.](#)

Provide the source of the average organic strength or BOD<sub>5</sub> concentration.

[Click to enter text.](#)



## B. Proposed organic loading

This table must be completed if this application is for a facility that is not in operation or if this application is to request an increased flow that will impact organic loading.

**Table 1.1(1) – Design Organic Loading**

Source	Total Average Flow (MGD)	Influent BOD <sub>5</sub> Concentration (mg/l)
Municipality		
Subdivision		
Trailer park – transient		
Mobile home park		
School with cafeteria and showers		
School with cafeteria, no showers		
Recreational park, overnight use		
Recreational park, day use		
Office building or factory		
Motel		
Restaurant		
Hospital		
Nursing home		
Other		
TOTAL FLOW from all sources		
AVERAGE BOD <sub>5</sub> from all sources		

## Section 3. Proposed Effluent Quality and Disinfection (Instructions Page 59)

### A. Existing/Interim I Phase Design Effluent Quality

Biochemical Oxygen Demand (5-day), mg/l: [Click to enter text.](#)

Total Suspended Solids, mg/l: [Click to enter text.](#)

Ammonia Nitrogen, mg/l: [Click to enter text.](#)

Total Phosphorus, mg/l: [Click to enter text.](#)

Dissolved Oxygen, mg/l: [Click to enter text.](#)

Other: [Click to enter text.](#)

## B. Interim II Phase Design Effluent Quality

Biochemical Oxygen Demand (5-day), mg/l: [Click to enter text.](#)

Total Suspended Solids, mg/l: [Click to enter text.](#)

Ammonia Nitrogen, mg/l: [Click to enter text.](#)

Total Phosphorus, mg/l: [Click to enter text.](#)

Dissolved Oxygen, mg/l: [Click to enter text.](#)

Other: [Click to enter text.](#)

## C. Final Phase Design Effluent Quality

Biochemical Oxygen Demand (5-day), mg/l: [Click to enter text.](#)

Total Suspended Solids, mg/l: [Click to enter text.](#)

Ammonia Nitrogen, mg/l: [Click to enter text.](#)

Total Phosphorus, mg/l: [Click to enter text.](#)

Dissolved Oxygen, mg/l: [Click to enter text.](#)

Other: [Click to enter text.](#)

## D. Disinfection Method

Identify the proposed method of disinfection.

- ☐ Chlorine: [Click to enter text.](#) mg/l after [Click to enter text.](#) minutes detention time at peak flow

Dechlorination process: [Click to enter text.](#)

- ☐ Ultraviolet Light: [Click to enter text.](#) seconds contact time at peak flow
- ☐ Other: [Click to enter text.](#)

## Section 4. Design Calculations (Instructions Page 59)

Attach design calculations and plant features for each proposed phase. Example 4 of the instructions includes sample design calculations and plant features.

Attachment: [Click to enter text.](#)

## Section 5. Facility Site (Instructions Page 60)

### A. 100-year floodplain

Will the proposed facilities be located above the 100-year frequency flood level?

- ☐ Yes ☐ No

If **no**, describe measures used to protect the facility during a flood event. Include a site map showing the location of the treatment plant within the 100-year frequency flood level. If applicable, provide the size and types of protective structures.

[Click to enter text.](#)

Provide the source(s) used to determine 100-year frequency flood plain.

[Click to enter text.](#)

For a new or expansion of a facility, will a wetland or part of a wetland be filled?

☐ Yes ☐ No

If **yes**, has the applicant applied for a US Corps of Engineers 404 Dredge and Fill Permit?

☐ Yes ☐ No

If **yes**, provide the permit number: [Click to enter text.](#)

If **no**, provide the approximate date you anticipate submitting your application to the Corps: [Click to enter text.](#)

## B. Wind rose

Attach a wind rose: [Click to enter text.](#)

# Section 6. Permit Authorization for Sewage Sludge Disposal (Instructions Page 60)

## A. Beneficial use authorization

Are you requesting to include authorization to land apply sewage sludge for beneficial use on property located adjacent to the wastewater treatment facility under the wastewater permit?

☐ Yes ☐ No

If **yes**, attach the completed **Application for Permit for Beneficial Land Use of Sewage Sludge (TCEQ Form No. 10451)**: [Click to enter text.](#)

## B. Sludge processing authorization

Identify the sludge processing, storage or disposal options that will be conducted at the wastewater treatment facility:

- ☐ Sludge Composting
- ☐ Marketing and Distribution of sludge
- ☐ Sludge Surface Disposal or Sludge Monofill

If **any of the above**, sludge options are selected, attach the completed **Domestic Wastewater Permit Application: Sewage Sludge Technical Report (TCEQ Form No. 10056)**: [Click to enter text.](#)

# Section 7. Sewage Sludge Solids Management Plan (Instructions Page 61)

Attach a solids management plan to the application.

**Attachment:** [Click to enter text.](#)

The sewage sludge solids management plan must contain the following information:

- Treatment units and processes dimensions and capacities

- Solids generated at 100, 75, 50, and 25 percent of design flow
- Mixed liquor suspended solids operating range at design and projected actual flow
- Quantity of solids to be removed and a schedule for solids removal
- Identification and ownership of the ultimate sludge disposal site
- For facultative lagoons, design life calculations, monitoring well locations and depths, and the ultimate disposal method for the sludge from the facultative lagoon

An example of a sewage sludge solids management plan has been included as Example 5 of the instructions.

# DOMESTIC WASTEWATER PERMIT APPLICATION

## WORKSHEET 2.0: RECEIVING WATERS

The following information is required for all TPDES permit applications.

### Section 1. Domestic Drinking Water Supply (Instructions Page 64)

Is there a surface water intake for domestic drinking water supply located within 5 miles downstream from the point or proposed point of discharge?

☐ Yes ☒ No

If **no**, proceed to Section 2. If **yes**, provide the following:

Owner of the drinking water supply: [Click to enter text.](#)

Distance and direction to the intake: [Click to enter text.](#)

Attach a USGS map that identifies the location of the intake.

Attachment: [Click to enter text.](#)

### Section 2. Discharge into Tidally Affected Waters (Instructions Page 64)

Does the facility discharge into tidally affected waters?

☐ Yes ☒ No

If **no**, proceed to Section 3. If **yes**, complete the remainder of this section. If no, proceed to Section 3.

#### A. Receiving water outfall

Width of the receiving water at the outfall, in feet: [Click to enter text.](#)

#### B. Oyster waters

Are there oyster waters in the vicinity of the discharge?

☐ Yes ☐ No

If **yes**, provide the distance and direction from outfall(s).

[Click to enter text.](#)

#### C. Sea grasses

Are there any sea grasses within the vicinity of the point of discharge?

☐ Yes ☐ No

If **yes**, provide the distance and direction from the outfall(s).

[Click to enter text.](#)

### Section 3. Classified Segments (Instructions Page 64)

Is the discharge directly into (or within 300 feet of) a classified segment?

☐ Yes ☒ No

If **yes**, this Worksheet is complete.

If **no**, complete Sections 4 and 5 of this Worksheet.

### Section 4. Description of Immediate Receiving Waters (Instructions Page 65)

Name of the immediate receiving waters: [Click to enter text.](#)

#### A. Receiving water type

Identify the appropriate description of the receiving waters.

- ☒ Stream
- ☐ Freshwater Swamp or Marsh
- ☐ Lake or Pond

Surface area, in acres: [Click to enter text.](#)

Average depth of the entire water body, in feet: [Click to enter text.](#)

Average depth of water body within a 500-foot radius of discharge point, in feet:  
[Click to enter text.](#)

- ☐ Man-made Channel or Ditch
- ☐ Open Bay
- ☐ Tidal Stream, Bayou, or Marsh
- ☐ Other, specify: [Click to enter text.](#)

#### B. Flow characteristics

If a stream, man-made channel or ditch was checked above, provide the following. For existing discharges, check one of the following that best characterizes the area *upstream* of the discharge. For new discharges, characterize the area *downstream* of the discharge (check one).

- ☐ Intermittent - dry for at least one week during most years
- ☐ Intermittent with Perennial Pools - enduring pools with sufficient habitat to maintain significant aquatic life uses
- ☒ Perennial - normally flowing

Check the method used to characterize the area upstream (or downstream for new dischargers).

- ☐ USGS flow records
- ☐ Historical observation by adjacent landowners
- ☒ Personal observation
- ☐ Other, specify: [Click to enter text.](#)

### C. Downstream perennial confluences

List the names of all perennial streams that join the receiving water within three miles downstream of the discharge point.

Plum Creek (Segment No. 1810)

### D. Downstream characteristics

Do the receiving water characteristics change within three miles downstream of the discharge (e.g., natural or man-made dams, ponds, reservoirs, etc.)?

☒ Yes ☐ No

If yes, discuss how.

Streamflow increases after confluence of Town Branch and Plum Creek.

### E. Normal dry weather characteristics

Provide general observations of the water body during normal dry weather conditions.

Town Branch is a spring-fed perennial stream

Date and time of observation: September 9, 2024

Was the water body influenced by stormwater runoff during observations?

☐ Yes ☒ No

## Section 5. General Characteristics of the Waterbody (Instructions Page 66)

### A. Upstream influences

Is the immediate receiving water upstream of the discharge or proposed discharge site influenced by any of the following? Check all that apply.

- |   |   |
|---|---|
| <input type="checkbox"/> Oil field activities | <input checked="" type="checkbox"/> Urban runoff                        |
| <input type="checkbox"/> Upstream discharges  | <input checked="" type="checkbox"/> Agricultural runoff                 |
| <input type="checkbox"/> Septic tanks         | <input type="checkbox"/> Other(s), specify: <u>Click to enter text.</u> |

## B. Waterbody uses

Observed or evidences of the following uses. Check all that apply.

- |  |  |
|--|--|
| <input checked="" type="checkbox"/> Livestock watering | <input type="checkbox"/> Contact recreation                                      |
| <input type="checkbox"/> Irrigation withdrawal         | <input type="checkbox"/> Non-contact recreation                                  |
| <input type="checkbox"/> Fishing                       | <input type="checkbox"/> Navigation  |
| <input type="checkbox"/> Domestic water supply         | <input type="checkbox"/> Industrial water supply                                 |
| <input type="checkbox"/> Park activities               | <input type="checkbox"/> Other(s), specify: <a href="#">Click to enter text.</a> |

## C. Waterbody aesthetics

Check one of the following that best describes the aesthetics of the receiving water and the surrounding area.

- ☐ Wilderness: outstanding natural beauty; usually wooded or unpastured area; water clarity exceptional
- ☐ Natural Area: trees and/or native vegetation; some development evident (from fields, pastures, dwellings); water clarity discolored
- ☒ Common Setting: not offensive; developed but uncluttered; water may be colored or turbid
- ☐ Offensive: stream does not enhance aesthetics; cluttered; highly developed; dumping areas; water discolored



# DOMESTIC WASTEWATER PERMIT APPLICATION

## WORKSHEET 2.1: STREAM PHYSICAL CHARACTERISTICS

Required for new applications, major facilities, and applications adding an outfall.

Worksheet 2.1 is not required for discharges to intermittent streams or discharges directly to (or within 300 feet of) a classified segment.

### Section 1. General Information (Instructions Page 66)

Date of study: [Click to enter text.](#) Time of study: [Click to enter text.](#)

Stream name: [Click to enter text.](#)

Location: [Click to enter text.](#)

Type of stream upstream of existing discharge or downstream of proposed discharge (check one).

☐ Perennial ☐ Intermittent with perennial pools

### Section 2. Data Collection (Instructions Page 66)

Number of stream bends that are well defined: [Click to enter text.](#)

Number of stream bends that are moderately defined: [Click to enter text.](#)

Number of stream bends that are poorly defined: [Click to enter text.](#)

Number of riffles: [Click to enter text.](#)

Evidence of flow fluctuations (check one):

☐ Minor ☐ moderate ☐ severe

Indicate the observed stream uses and if there is evidence of flow fluctuations or channel obstruction/modification.

[Click to enter text.](#)

## Stream transects

In the table below, provide the following information for each transect downstream of the existing or proposed discharges. Use a separate row for each transect.

**Table 2.1(1) - Stream Transect Records**

<b>Stream type at transect</b> Select riffle, run, glide, or pool. See Instructions, Definitions section.	<b>Transect location</b>	<b>Water surface width (ft)</b>	<b>Stream depths (ft)</b> at 4 to 10 points along each transect from the channel bed to the water surface. Separate the measurements with commas.
<a href="#">Choose an item.</a>			
<a href="#">Choose an item.</a>			
<a href="#">Choose an item.</a>			
<a href="#">Choose an item.</a>			
<a href="#">Choose an item.</a>			
<a href="#">Choose an item.</a>			
<a href="#">Choose an item.</a>			
<a href="#">Choose an item.</a>			
<a href="#">Choose an item.</a>			
<a href="#">Choose an item.</a>			

## Section 3. Summarize Measurements (Instructions Page 66)

Streambed slope of entire reach, from USGS map in feet/feet: [Click to enter text.](#)

Approximate drainage area above the most downstream transect (from USGS map or county highway map, in square miles): [Click to enter text.](#)

Length of stream evaluated, in feet: [Click to enter text.](#)

Number of lateral transects made: [Click to enter text.](#)

Average stream width, in feet: [Click to enter text.](#)

Average stream depth, in feet: [Click to enter text.](#)

Average stream velocity, in feet/second: [Click to enter text.](#)

Instantaneous stream flow, in cubic feet/second: [Click to enter text.](#)

Indicate flow measurement method (type of meter, floating chip timed over a fixed distance, etc.): [Click to enter text.](#)

Size of pools (large, small, moderate, none): [Click to enter text.](#)

Maximum pool depth, in feet: [Click to enter text.](#)

# DOMESTIC WASTEWATER PERMIT APPLICATION WORKSHEET 3.0: LAND DISPOSAL OF EFFLUENT

The following is required for renewal, new, and amendment permit applications.

## Section 1. Type of Disposal System (Instructions Page 68)

Identify the method of land disposal:

- |   |  |
|---|--|
| <input type="checkbox"/> Surface application  | <input type="checkbox"/> Subsurface application                |
| <input type="checkbox"/> Irrigation   | <input type="checkbox"/> Subsurface soils absorption           |
| <input type="checkbox"/> Drip irrigation system   | <input type="checkbox"/> Subsurface area drip dispersal system |
| <input type="checkbox"/> Evaporation  | <input type="checkbox"/> Evapotranspiration beds               |
| <input type="checkbox"/> Other (describe in detail): <a href="#">Click to enter text.</a> |  |

NOTE: All applicants without authorization or proposing new/amended subsurface disposal MUST complete and submit Worksheet 7.0.

For existing authorizations, provide Registration Number: [Click to enter text.](#)

## Section 2. Land Application Site(s) (Instructions Page 68)

In table 3.0(1), provide the requested information for the land application sites. Include the agricultural or cover crop type (wheat, cotton, alfalfa, bermuda grass, native grasses, etc.), land use (golf course, hayland, pastureland, park, row crop, etc.), irrigation area, amount of effluent applied, and whether or not the public has access to the area. Specify the amount of land area and the amount of effluent that will be allotted to each agricultural or cover crop, if more than one crop will be used.

**Table 3.0(1) – Land Application Site Crops**

Crop Type & Land Use	Irrigation Area (acres)	Effluent Application (GPD)	Public Access? Y/N

### Section 3. Storage and Evaporation Lagoons/Ponds (Instructions Page 68)

**Table 3.0(2) – Storage and Evaporation Ponds**

Pond Number	Surface Area (acres)	Storage Volume (acre-feet)	Dimensions	Liner Type

Attach a copy of a liner certification that was prepared, signed, and sealed by a Texas licensed professional engineer for each pond.

**Attachment:** [Click to enter text.](#)

### Section 4. Flood and Runoff Protection (Instructions Page 68)

Is the land application site within the 100-year frequency flood level?

☐ Yes ☐ No

**If yes,** describe how the site will be protected from inundation.

[Click to enter text.](#)

Provide the source used to determine the 100-year frequency flood level:

[Click to enter text.](#)

Provide a description of tailwater controls and rainfall run-on controls used for the land application site.

[Click to enter text.](#)

## Section 5. Annual Cropping Plan (Instructions Page 68)

Attach an Annual Cropping Plan which includes a discussion of each of the following items. If not applicable, provide a detailed explanation indicating why. **Attachment:** [Click to enter text.](#)

- Soils map with crops
- Cool and warm season plant species
- Crop yield goals
- Crop growing season
- Crop nutrient requirements
- Additional fertilizer requirements
- Minimum/maximum harvest height (for grass crops)
- Supplemental watering requirements
- Crop salt tolerances
- Harvesting method/number of harvests
- Justification for not removing existing vegetation to be irrigated

## Section 6. Well and Map Information (Instructions Page 69)

Attach a USGS map with the following information shown and labeled. If not applicable, provide a detailed explanation indicating why. **Attachment:** [Click to enter text.](#)

- The boundaries of the land application site(s)
- Waste disposal or treatment facility site(s)
- On-site buildings
- Buffer zones
- Effluent storage and tailwater control facilities
- All water wells within 1-mile radius of the disposal site or property boundaries
- All springs and seeps onsite and within 500 feet of the property boundaries
- All surface waters in the state onsite and within 500 feet of the property boundaries
- All faults and sinkholes onsite and within 500 feet of the property

List and cross reference all water wells located within a half-mile radius of the disposal site or property boundaries shown on the USGS map in the following table. Attach additional pages as necessary to include all of the wells.

**Table 3.0(3) – Water Well Data**

Well ID	Well Use	Producing? Y/N	Open, cased, capped, or plugged?	Proposed Best Management Practice
			<a href="#">Choose an item.</a>	
			<a href="#">Choose an item.</a>	
			<a href="#">Choose an item.</a>	
			<a href="#">Choose an item.</a>	
			<a href="#">Choose an item.</a>	

If water quality data or well log information is available please include the information in an attachment listed by Well ID.

**Attachment:** [Click to enter text.](#)

## Section 7. Groundwater Quality (Instructions Page 69)

Attach a Groundwater Quality Technical Report which assesses the impact of the wastewater disposal system on groundwater. This report shall include an evaluation of the water wells (including the information in the well table provided in Item 6. above), the wastewater application rate, and pond liners. Indicate by a check mark that this report is provided.

**Attachment:** [Click to enter text.](#)

Are groundwater monitoring wells available onsite? ☐ Yes ☐ No

Do you plan to install ground water monitoring wells or lysimeters around the land application site? ☐ Yes ☐ No

If yes, provide the proposed location of the monitoring wells or lysimeters on a site map.

**Attachment:** [Click to enter text.](#)

## Section 8. Soil Map and Soil Analyses (Instructions Page 70)

### A. Soil map

Attach a USDA Soil Survey map that shows the area to be used for effluent disposal.

**Attachment:** [Click to enter text.](#)

### B. Soil analyses

Attach the laboratory results sheets from the soil analyses. **Note:** for renewal applications, the current annual soil analyses required by the permit are acceptable as long as the test date is less than one year prior to the submission of the application.

**Attachment:** [Click to enter text.](#)

List all USDA designated soil series on the proposed land application site. Attach additional pages as necessary.

**Table 3.0(4) – Soil Data**

Soil Series	Depth from Surface	Permeability	Available Water Capacity	Curve Number

## Section 9. Effluent Monitoring Data (Instructions Page 71)

Is the facility in operation?

☐ Yes ☐ No

**If no**, this section is not applicable and the worksheet is complete.

**If yes**, provide the effluent monitoring data for the parameters regulated in the existing permit. If a parameter is not regulated in the existing permit, enter N/A.

### Table 3.0(5) – Effluent Monitoring Data

[illegible]

Provide a discussion of all persistent excursions above the permitted limits and any corrective actions taken.

Click to enter text.



# DOMESTIC WASTEWATER PERMIT APPLICATION

## WORKSHEET 3.1: SURFACE LAND DISPOSAL OF EFFLUENT

The following is required for new and major amendment permit applications. Renewal and minor amendment permit applications may be asked for this worksheet on a case by case basis.

### Section 1. Surface Disposal (Instructions Page 72)

Complete the item that applies for the method of disposal being used.

#### A. Irrigation

Area under irrigation, in acres: [Click to enter text.](#)

Design application frequency:

hours/day [Click to enter text.](#) And days/week [Click to enter text.](#)

Land grade (slope):

average percent (%): [Click to enter text.](#)

maximum percent (%): [Click to enter text.](#)

Design application rate in acre-feet/acre/year: [Click to enter text.](#)

Design total nitrogen loading rate, in lbs N/acre/year: [Click to enter text.](#)

Soil conductivity (mmhos/cm): [Click to enter text.](#)

Method of application: [Click to enter text.](#)

Attach a separate engineering report with the water balance and storage volume calculations, method of application, irrigation efficiency, and nitrogen balance.

**Attachment:** [Click to enter text.](#)

#### B. Evaporation ponds

Daily average effluent flow into ponds, in gallons per day: [Click to enter text.](#)

Attach a separate engineering report with the water balance and storage volume calculations.

**Attachment:** [Click to enter text.](#)

#### C. Evapotranspiration beds

Number of beds: [Click to enter text.](#)

Area of bed(s), in acres: [Click to enter text.](#)

Depth of bed(s), in feet: [Click to enter text.](#)

Void ratio of soil in the beds: [Click to enter text.](#)

Storage volume within the beds, in acre-feet: [Click to enter text.](#)

Attach a separate engineering report with the water balance and storage volume calculations, and a description of the lining.

**Attachment:** [Click to enter text.](#)

#### D. Overland flow

Area used for application, in acres: [Click to enter text.](#)

Slopes for application area, percent (%): [Click to enter text.](#)

Design application rate, in gpm/foot of slope width: [Click to enter text.](#)

Slope length, in feet: [Click to enter text.](#)

Design BOD<sub>5</sub> loading rate, in lbs BOD<sub>5</sub>/acre/day: [Click to enter text.](#)

Design application frequency:

hours/day: [Click to enter text.](#) **And** days/week: [Click to enter text.](#)

Attach a separate engineering report with the method of application and design requirements according to *30 TAC Chapter 217*.

**Attachment:** [Click to enter text.](#)

## Section 2. Edwards Aquifer (Instructions Page 73)

Is the facility subject to *30 TAC Chapter 213*, Edwards Aquifer Rules?

☐ Yes ☐ No

If **yes**, is the facility located on the Edwards Aquifer Recharge Zone?

☐ Yes ☐ No

If **yes**, attach a geological report addressing potential recharge features.

**Attachment:** [Click to enter text.](#)

# DOMESTIC WASTEWATER PERMIT APPLICATION

## WORKSHEET 3.2: SURFACE LAND DISPOSAL OF EFFLUENT

The following **is required** for **new and major amendment** permit applications. Renewal and minor amendments applicants may be asked for the worksheet on a case by case basis.

NOTE: All applicants proposing new/amended subsurface disposal **MUST** complete and submit Worksheet 7.0. This worksheet applies to any subsurface disposal system that **does not meet** the definition of a subsurface area drip dispersal system as defined in *30 TAC Chapter 222, Subsurface Area Drip Dispersal System*.

### Section 1. Subsurface Application (Instructions Page 74)

Identify the type of system:

- ☐ Conventional Gravity Drainfield, Beds, or Trenches (new systems must be less than 5,000 GPD)
- ☐ Low Pressure Dosing
- ☐ Other, specify: [Click to enter text.](#)

Application area, in acres: [Click to enter text.](#)

Area of drainfield, in square feet: [Click to enter text.](#)

Application rate, in gal/square foot/day: [Click to enter text.](#)

Depth to groundwater, in feet: [Click to enter text.](#)

Area of trench, in square feet: [Click to enter text.](#)

Dosing duration per area, in hours: [Click to enter text.](#)

Number of beds: [Click to enter text.](#)

Dosing amount per area, in inches/day: [Click to enter text.](#)

Infiltration rate, in inches/hour: [Click to enter text.](#)

Storage volume, in gallons: [Click to enter text.](#)

Area of bed(s), in square feet: [Click to enter text.](#)

Soil Classification: [Click to enter text.](#)

Attach a separate engineering report with the information required in *30 TAC § 309.20*, excluding the requirements of *§ 309.20 b(3)(A)* and *(B)* design analysis which may be asked for on a case by case basis. Include a description of the schedule of dosing basin rotation.

Attachment: [Click to enter text.](#)

### Section 2. Edwards Aquifer (Instructions Page 74)

Is the subsurface system over the Edwards Aquifer Recharge Zone as mapped by TCEQ?

- ☐ Yes ☐ No

Is the subsurface system over the Edwards Aquifer Transition Zone as mapped by TCEQ?

- ☐ Yes ☐ No

**If yes to either question**, the subsurface system may be prohibited by *30 TAC §213.8*. Please call the Municipal Permits Team, at 512-239-4671, to schedule a pre-application meeting.

# DOMESTIC WASTEWATER PERMIT APPLICATION

## WORKSHEET 3.3: SUBSURFACE AREA DRIP DISPERSAL (SADDS) LAND DISPOSAL OF EFFLUENT

The following is **required** for **new and major amendment** subsurface area drip dispersal system permit applications. Renewal and minor amendments applicants may be asked for the worksheet on a case by case basis.

NOTE: All applicants proposing new/amended subsurface disposal **MUST** complete and submit Worksheet 7.0. This worksheet applies to any subsurface disposal system that **meets** the definition of a subsurface area drip dispersal system as defined in *30 TAC Chapter 222, Subsurface Area Drip Dispersal System*.

### Section 1. Administrative Information (Instructions Page 75)

A. Provide the legal name of all corporations or other business entities managed, owned, or otherwise closely related to the owner of the treatment facility:

B. [Click to enter text.](#) Is the owner of the land where the treatment facility is located the same as the owner of the treatment facility?

☐ Yes ☐ No

If **no**, provide the legal name of all corporations or other business entities managed, owned, or otherwise closely related to the owner of the land where the treatment facility is located.

[Click to enter text.](#)

C. Owner of the subsurface area drip dispersal system: [Click to enter text.](#)

D. Is the owner of the subsurface area drip dispersal system the same as the owner of the wastewater treatment facility or the site where the wastewater treatment facility is located?

☐ Yes ☐ No

If **no**, identify the names of all corporations or other business entities managed, owned, or otherwise closely related to the entity identified in Item 1.C.

[Click to enter text.](#)

E. Owner of the land where the subsurface area drip dispersal system is located: [Click to enter text.](#)

F. Is the owner of the land where the subsurface area drip dispersal system is located the same as owner of the wastewater treatment facility, the site where the wastewater treatment facility is located, or the owner of the subsurface area drip dispersal system?

☐ Yes ☐ No

If **no**, identify the name of all corporations or other business entities managed, owned, or otherwise closely related to the entity identified in item 1.E.

[Click to enter text.](#)

## Section 2. Subsurface Area Drip Dispersal System (Instructions Page 75)

### A. Type of system

- ☐ Subsurface Drip Irrigation
- ☐ Surface Drip Irrigation
- ☐ Other, specify: [Click to enter text.](#)

### B. Irrigation operations

Application area, in acres: [Click to enter text.](#)

Infiltration Rate, in inches/hour: [Click to enter text.](#)

Average slope of the application area, percent (%): [Click to enter text.](#)

Maximum slope of the application area, percent (%): [Click to enter text.](#)

Storage volume, in gallons: [Click to enter text.](#)

Major soil series: [Click to enter text.](#)

Depth to groundwater, in feet: [Click to enter text.](#)

### C. Application rate

Is the facility located **west** of the boundary shown in *30 TAC § 222.83* **and** also using a vegetative cover of non-native grasses over seeded with cool season grasses during the winter months (October-March)?

☐ Yes ☐ No

If **yes**, then the facility may propose a hydraulic application rate not to exceed 0.1 gal/square foot/day.

Is the facility located **east** of the boundary shown in *30 TAC § 222.83* **or** in any part of the state when the vegetative cover is any crop other than non-native grasses?

☐ Yes ☐ No

If **yes**, the facility must use the formula in *30 TAC §222.83* to calculate the maximum hydraulic application rate.

Do you plan to submit an alternative method to calculate the hydraulic application rate for approval by the executive director?

☐ Yes ☐ No

Hydraulic application rate, in gal/square foot/day: [Click to enter text.](#)

Nitrogen application rate, in lbs/gal/day: [Click to enter text.](#)

### D. Dosing information

Number of doses per day: [Click to enter text.](#)

Dosing duration per area, in hours: [Click to enter text.](#)

Rest period between doses, in hours: [Click to enter text.](#)

Dosing amount per area, in inches/day: [Click to enter text.](#)

Number of zones: [Click to enter text.](#)

Does the proposed subsurface drip irrigation system use tree vegetative cover as a crop?

☐ Yes ☐ No

If **yes**, provide a vegetation survey by a certified arborist. Please call the Water Quality Assessment Team at (512) 239-4671 to schedule a pre-application meeting.

**Attachment:** [Click to enter text.](#)

### Section 3. Required Plans (Instructions Page 75)

#### A. Recharge feature plan

Attach a Recharge Feature Plan with all information required in *30 TAC §222.79*.

**Attachment:** [Click to enter text.](#)

#### B. Soil evaluation

Attach a Soil Evaluation with all information required in *30 TAC §222.73*.

**Attachment:** [Click to enter text.](#)

#### C. Site preparation plan

Attach a Site Preparation Plan with all information required in *30 TAC §222.75*.

**Attachment:** [Click to enter text.](#)

#### D. Soil sampling/testing

Attach soil sampling and testing that includes all information required in *30 TAC §222.157*.

**Attachment:** [Click to enter text.](#)

### Section 4. Floodway Designation (Instructions Page 76)

#### A. Site location

Is the existing/proposed land application site within a designated floodway?

☐ Yes ☐ No

#### B. Flood map

Attach either the FEMA flood map or alternate information used to determine the floodway.

**Attachment:** [Click to enter text.](#)

### Section 5. Surface Waters in the State (Instructions Page 76)

#### A. Buffer Map

Attach a map showing appropriate buffers on surface waters in the state, water wells, and springs/seeps.

**Attachment:** [Click to enter text.](#)

**B. Buffer variance request**

Do you plan to request a buffer variance from water wells or waters in the state?

☐ Yes ☐ No

If **yes**, then attach the additional information required in *30 TAC § 222.81(c)*.

**Attachment:** [Click to enter text.](#)

**Section 6. Edwards Aquifer (Instructions Page 76)**

**A.** Is the SADDs located over the Edwards Aquifer Recharge Zone as mapped by TCEQ?

☐ Yes ☐ No

**B.** Is the SADDs located over the Edwards Aquifer Transition Zone as mapped by TCEQ?

☐ Yes ☐ No

If **yes to either question**, then the SADDs may be prohibited by *30 TAC §213.8*. Please call the Municipal Permits Team at 512-239-4671 to schedule a pre-application meeting.

# DOMESTIC WASTEWATER PERMIT APPLICATION

## WORKSHEET 4.0: POLLUTANT ANALYSIS REQUIREMENTS

The following **is required** for facilities with a permitted or proposed flow of **1.0 MGD or greater**, facilities with an approved **pretreatment** program, or facilities classified as a **major** facility. See instructions for further details.

This worksheet is not required minor amendments without renewal.

### Section 1. Toxic Pollutants (Instructions Page 78)

For pollutants identified in Table 4.0(1), indicate the type of sample.

Grab ☐ Composite ☐

Date and time sample(s) collected: [Click to enter text.](#)

**Table 4.0(1) – Toxics Analysis**

Pollutant	AVG Effluent Conc. (µg/l)	MAX Effluent Conc. (µg/l)	Number of Samples	MAL (µg/l)
Acrylonitrile				50
Aldrin				0.01
Aluminum				2.5
Anthracene				10
Antimony				5
Arsenic				0.5
Barium				3
Benzene				10
Benzidine				50
Benzo(a)anthracene				5
Benzo(a)pyrene				5
Bis(2-chloroethyl)ether				10
Bis(2-ethylhexyl)phthalate				10
Bromodichloromethane				10
Bromoform				10
Cadmium				1
Carbon Tetrachloride				2
Carbaryl				5
Chlordane*				0.2
Chlorobenzene				10
Chlorodibromomethane				10



<b>Pollutant</b>	<b>AVG Effluent Conc. (µg/l)</b>	<b>MAX Effluent Conc. (µg/l)</b>	<b>Number of Samples</b>	<b>MAL (µg/l)</b>
Chloroform				10
Chlorpyrifos				0.05
Chromium (Total)				3
Chromium (Tri) (*1)				N/A
Chromium (Hex)				3
Copper				2
Chrysene				5
p-Chloro-m-Cresol				10
4,6-Dinitro-o-Cresol				50
p-Cresol				10
Cyanide (*2)				10
4,4'- DDD				0.1
4,4'- DDE				0.1
4,4'- DDT				0.02
2,4-D				0.7
Demeton (O and S)				0.20
Diazinon				0.5/0.1
1,2-Dibromoethane				10
m-Dichlorobenzene				10
o-Dichlorobenzene				10
p-Dichlorobenzene				10
3,3'-Dichlorobenzidine				5
1,2-Dichloroethane				10
1,1-Dichloroethylene				10
Dichloromethane				20
1,2-Dichloropropane				10
1,3-Dichloropropene				10
Dicofol				1
Dieldrin				0.02
2,4-Dimethylphenol				10
Di-n-Butyl Phthalate				10
Diuron				0.09
Endosulfan I (alpha)				0.01

<b>Pollutant</b>	<b>AVG Effluent Conc. (µg/l)</b>	<b>MAX Effluent Conc. (µg/l)</b>	<b>Number of Samples</b>	<b>MAL (µg/l)</b>
Endosulfan II (beta)				0.02
Endosulfan Sulfate				0.1
Endrin				0.02
Ethylbenzene				10
Fluoride				500
Guthion				0.1
Heptachlor				0.01
Heptachlor Epoxide				0.01
Hexachlorobenzene				5
Hexachlorobutadiene				10
Hexachlorocyclohexane (alpha)				0.05
Hexachlorocyclohexane (beta)				0.05
gamma-Hexachlorocyclohexane (Lindane)				0.05
Hexachlorocyclopentadiene				10
Hexachloroethane				20
Hexachlorophene				10
Lead				0.5
Malathion				0.1
Mercury				0.005
Methoxychlor				2
Methyl Ethyl Ketone				50
Mirex				0.02
Nickel				2
Nitrate-Nitrogen				100
Nitrobenzene				10
N-Nitrosodiethylamine				20
N-Nitroso-di-n-Butylamine				20
Nonylphenol				333
Parathion (ethyl)				0.1
Pentachlorobenzene				20
Pentachlorophenol				5
Phenanthrene				10

<b>Pollutant</b>	<b>AVG Effluent Conc. (µg/l)</b>	<b>MAX Effluent Conc. (µg/l)</b>	<b>Number of Samples</b>	<b>MAL (µg/l)</b>
Polychlorinated Biphenyls (PCB's) (*3)				0.2
Pyridine				20
Selenium				5
Silver				0.5
1,2,4,5-Tetrachlorobenzene				20
1,1,2,2-Tetrachloroethane				10
Tetrachloroethylene				10
Thallium				0.5
Toluene				10
Toxaphene				0.3
2,4,5-TP (Silvex)				0.3
Tributyltin (see instructions for explanation)				0.01
1,1,1-Trichloroethane				10
1,1,2-Trichloroethane				10
Trichloroethylene				10
2,4,5-Trichlorophenol				50
TTHM (Total Trihalomethanes)				10
Vinyl Chloride				10
Zinc				5

(\*1) Determined by subtracting hexavalent Cr from total Cr.

(\*2) Cyanide, amenable to chlorination or weak-acid dissociable.

(\*3) The sum of seven PCB congeners 1242, 1254, 1221, 1232, 1248, 1260, and 1016.

## Section 2. Priority Pollutants

For pollutants identified in Tables 4.0(2)A-E, indicate type of sample.

Grab ☐ Composite ☐

Date and time sample(s) collected: [Click to enter text.](#)

**Table 4.0(2)A – Metals, Cyanide, and Phenols**

Pollutant	AVG Effluent Conc. (µg/l)	MAX Effluent Conc. (µg/l)	Number of Samples	MAL (µg/l)
Antimony				5
Arsenic				0.5
Beryllium				0.5
Cadmium				1
Chromium (Total)				3
Chromium (Hex)				3
Chromium (Tri) (*1)				N/A
Copper				2
Lead				0.5
Mercury				0.005
Nickel				2
Selenium				5
Silver				0.5
Thallium				0.5
Zinc				5
Cyanide (*2)				10
Phenols, Total				10

(\*1) Determined by subtracting hexavalent Cr from total Cr.

(\*2) Cyanide, amenable to chlorination or weak-acid dissociable

**Table 4.0(2)B – Volatile Compounds**

Pollutant	AVG Effluent Conc. (µg/l)	MAX Effluent Conc. (µg/l)	Number of Samples	MAL (µg/l)
Acrolein				50
Acrylonitrile				50
Benzene				10
Bromoform				10
Carbon Tetrachloride				2
Chlorobenzene				10
Chlorodibromomethane				10
Chloroethane				50
2-Chloroethylvinyl Ether				10
Chloroform				10
Dichlorobromomethane [Bromodichloromethane]				10
1,1-Dichloroethane				10
1,2-Dichloroethane				10
1,1-Dichloroethylene				10
1,2-Dichloropropane				10
1,3-Dichloropropylene [1,3-Dichloropropene]				10
1,2-Trans-Dichloroethylene				10
Ethylbenzene				10
Methyl Bromide				50
Methyl Chloride				50
Methylene Chloride				20
1,1,2,2-Tetrachloroethane				10
Tetrachloroethylene				10
Toluene				10
1,1,1-Trichloroethane				10
1,1,2-Trichloroethane				10
Trichloroethylene				10
Vinyl Chloride				10

**Table 4.0(2)C – Acid Compounds**

Pollutant	AVG Effluent Conc. (µg/l)	MAX Effluent Conc. (µg/l)	Number of Samples	MAL (µg/l)
2-Chlorophenol				10
2,4-Dichlorophenol				10
2,4-Dimethylphenol				10
4,6-Dinitro-o-Cresol				50
2,4-Dinitrophenol				50
2-Nitrophenol				20
4-Nitrophenol				50
P-Chloro-m-Cresol				10
Pentalchlorophenol				5
Phenol				10
2,4,6-Trichlorophenol				10

**Table 4.0(2)D – Base/Neutral Compounds**

Pollutant	AVG Effluent Conc. (µg/l)	MAX Effluent Conc. (µg/l)	Number of Samples	MAL (µg/l)
Acenaphthene				10
Acenaphthylene				10
Anthracene				10
Benzidine				50
Benzo(a)Anthracene				5
Benzo(a)Pyrene				5
3,4-Benzofluoranthene				10
Benzo(ghi)Perylene				20
Benzo(k)Fluoranthene				5
Bis(2-Chloroethoxy)Methane				10
Bis(2-Chloroethyl)Ether				10
Bis(2-Chloroisopropyl)Ether				10
Bis(2-Ethylhexyl)Phthalate				10
4-Bromophenyl Phenyl Ether				10
Butyl benzyl Phthalate				10
2-Chloronaphthalene				10
4-Chlorophenyl phenyl ether				10
Chrysene				5
Dibenzo(a,h)Anthracene				5
1,2-(o)Dichlorobenzene				10
1,3-(m)Dichlorobenzene				10
1,4-(p)Dichlorobenzene				10
3,3-Dichlorobenzidine				5
Diethyl Phthalate				10
Dimethyl Phthalate				10
Di-n-Butyl Phthalate				10
2,4-Dinitrotoluene				10
2,6-Dinitrotoluene				10
Di-n-Octyl Phthalate				10
1,2-Diphenylhydrazine (as Azo- benzene)				20
Fluoranthene				10

<b>Pollutant</b>	<b>AVG Effluent Conc. (µg/l)</b>	<b>MAX Effluent Conc. (µg/l)</b>	<b>Number of Samples</b>	<b>MAL (µg/l)</b>
Fluorene				10
Hexachlorobenzene				5
Hexachlorobutadiene				10
Hexachlorocyclo-pentadiene				10
Hexachloroethane				20
Indeno(1,2,3-cd)pyrene				5
Isophorone				10
Naphthalene				10
Nitrobenzene				10
N-Nitrosodimethylamine				50
N-Nitrosodi-n-Propylamine				20
N-Nitrosodiphenylamine				20
Phenanthrene				10
Pyrene				10
1,2,4-Trichlorobenzene				10



**Table 4.0(2)E - Pesticides**

Pollutant	AVG Effluent Conc. (µg/l)	MAX Effluent Conc. (µg/l)	Number of Samples	MAL (µg/l)
Aldrin				0.01
alpha-BHC (Hexachlorocyclohexane)				0.05
beta-BHC (Hexachlorocyclohexane)				0.05
gamma-BHC (Hexachlorocyclohexane)				0.05
delta-BHC (Hexachlorocyclohexane)				0.05
Chlordane				0.2
4,4-DDT				0.02
4,4-DDE				0.1
4,4,-DDD				0.1
Dieldrin				0.02
Endosulfan I (alpha)				0.01
Endosulfan II (beta)				0.02
Endosulfan Sulfate				0.1
Endrin				0.02
Endrin Aldehyde				0.1
Heptachlor				0.01
Heptachlor Epoxide				0.01
PCB-1242				0.2
PCB-1254				0.2
PCB-1221				0.2
PCB-1232				0.2
PCB-1248				0.2
PCB-1260				0.2
PCB-1016				0.2
Toxaphene				0.3

\* For PCBs, if all are non-detects, enter the highest non-detect preceded by a "<".

### Section 3. Dioxin/Furan Compounds

A. Indicate which of the following compounds from may be present in the influent from a contributing industrial user or significant industrial user. Check all that apply.

- ☐ 2,4,5-trichlorophenoxy acetic acid  
Common Name 2,4,5-T, CASRN 93-76-5
- ☐ 2-(2,4,5-trichlorophenoxy) propanoic acid  
Common Name Silvex or 2,4,5-TP, CASRN 93-72-1
- ☐ 2-(2,4,5-trichlorophenoxy) ethyl 2,2-dichloropropionate  
Common Name Erbon, CASRN 136-25-4
- ☐ 0,0-dimethyl 0-(2,4,5-trichlorophenyl) phosphorothioate  
Common Name Ronnel, CASRN 299-84-3
- ☐ 2,4,5-trichlorophenol  
Common Name TCP, CASRN 95-95-4
- ☐ hexachlorophene  
Common Name HCP, CASRN 70-30-4

For each compound identified, provide a brief description of the conditions of its/their presence at the facility.

[Click to enter text.](#)

B. Do you know or have any reason to believe that 2,3,7,8 Tetrachlorodibenzo-P-Dioxin (TCDD) or any congeners of TCDD may be present in your effluent?

☐ Yes ☐ No

If **yes**, provide a brief description of the conditions for its presence.

[Click to enter text.](#)

C. If any of the compounds in Subsection A **or** B are present, complete Table 4.0(2)F.

For pollutants identified in Table 4.0(2)F, indicate the type of sample.

Grab ☐ Composite ☐

Date and time sample(s) collected: [Click to enter text.](#)

**Table 4.0(2)F – Dioxin/Furan Compounds**

Compound	Toxic Equivalenc y Factors	Wastewater Concentration (ppq)	Wastewater Equivalents (ppq)	Sludge Concentration (ppt)	Sludge Equivalents (ppt)	MAL (ppq)
2,3,7,8 TCDD	1					10
1,2,3,7,8 PeCDD	0.5					50
2,3,7,8 HxCDDs	0.1					50
1,2,3,4,6,7,8 HpCDD	0.01					50
2,3,7,8 TCDF	0.1					10
1,2,3,7,8 PeCDF	0.05					50
2,3,4,7,8 PeCDF	0.5					50
2,3,7,8 HxCDFs	0.1					50
2,3,4,7,8 HpCDFs	0.01					50
OCDD	0.0003					100
OCDF	0.0003					100
PCB 77	0.0001					0.5
PCB 81	0.0003					0.5
PCB 126	0.1					0.5
PCB 169	0.03					0.5
Total						

# DOMESTIC WASTEWATER PERMIT APPLICATION

## WORKSHEET 5.0: TOXICITY TESTING REQUIREMENTS

The following **is required** for facilities with a current operating design flow of **1.0 MGD or greater**, with an EPA-approved **pretreatment** program (or those required to have one under 40 CFR Part 403), or are required to perform Whole Effluent Toxicity testing. See instructions for further details.

This worksheet is not required minor amendments without renewal.

### Section 1. Required Tests (Instructions Page 88)

Indicate the number of 7-day chronic or 48-hour acute Whole Effluent Toxicity (WET) tests performed in the four and one-half years prior to submission of the application.

7-day Chronic: 12

48-hour Acute: 9

### Section 2. Toxicity Reduction Evaluations (TREs)

Has this facility completed a TRE in the past four and a half years? Or is the facility currently performing a TRE?

☐ Yes ☒ No

If **yes**, describe the progress to date, if applicable, in identifying and confirming the toxicant.

Click to enter text.

### Section 3. Summary of WET Tests

If the required biomonitoring test information has not been previously submitted via both the Discharge Monitoring Reports (DMRs) and the Table 1 (as found in the permit), provide a summary of the testing results for all valid and invalid tests performed over the past four and one-half years. Make additional copies of this table as needed.

**Table 5.0(1) Summary of WET Tests**

Test Date	Test Species	NOEC Survival	NOEC Sub-lethal
Information provided to TCEQ through Discharge Monitoring	Information provided to TCEQ through Discharge Monitoring	Information provided to TCEQ through Discharge Monitoring	Information provided to TCEQ through Discharge Monitoring

# DOMESTIC WASTEWATER PERMIT APPLICATION

## WORKSHEET 6.0: INDUSTRIAL WASTE CONTRIBUTION

The following is required for all publicly owned treatment works.

### Section 1. All POTWs (Instructions Page 89)

#### A. Industrial users (IUs)

Provide the number of each of the following types of industrial users (IUs) that discharge to your POTW and the daily flows from each user. See the Instructions for definitions of Categorical IUs, Significant IUs - non-categorical, and Other IUs.

**If there are no users, enter 0 (zero).**

Categorical IUs:

Number of IUs: 0

Average Daily Flows, in MGD: Click to enter text.

Significant IUs - non-categorical:

Number of IUs: Click to enter text.

Average Daily Flows, in MGD: Click to enter text.

Other IUs:

Number of IUs: Click to enter text.

Average Daily Flows, in MGD: Click to enter text.

#### B. Treatment plant interference

In the past three years, has your POTW experienced treatment plant interference (see instructions)?

☐ Yes ☒ No

**If yes**, identify the dates, duration, description of interference, and probable cause(s) and possible source(s) of each interference event. Include the names of the IUs that may have caused the interference.

Click to enter text.

### C. Treatment plant pass through

In the past three years, has your POTW experienced pass through (see instructions)?

☐ Yes ☒ No

If **yes**, identify the dates, duration, a description of the pollutants passing through the treatment plant, and probable cause(s) and possible source(s) of each pass through event. Include the names of the IUs that may have caused pass through.

Click to enter text.

### D. Pretreatment program

Does your POTW have an approved pretreatment program?

☐ Yes ☒ No

If **yes**, complete Section 2 only of this Worksheet.

Is your POTW required to develop an approved pretreatment program?

☐ Yes ☒ No

If **yes**, complete Section 2.c. and 2.d. only, and skip Section 3.

If **no to either question above**, skip Section 2 and complete Section 3 for each significant industrial user and categorical industrial user.

## Section 2. POTWs with Approved Programs or Those Required to Develop a Program (Instructions Page 90)

### A. Substantial modifications

Have there been any **substantial modifications** to the approved pretreatment program that have not been submitted to the TCEQ for approval according to *40 CFR §403.18*?

☐ Yes ☒ No

If **yes**, identify the modifications that have not been submitted to TCEQ, including the purpose of the modification.

Click to enter text.

**B. Non-substantial modifications**

Have there been any **non-substantial modifications** to the approved pretreatment program that have not been submitted to TCEQ for review and acceptance?

☐ Yes ☒ No

If yes, identify all non-substantial modifications that have not been submitted to TCEQ, including the purpose of the modification.

Click to enter text.

**C. Effluent parameters above the MAL**

In Table 6.0(1), list all parameters measured above the MAL in the POTW’s effluent monitoring during the last three years. Submit an attachment if necessary.

**Table 6.0(1) – Parameters Above the MAL**

Pollutant	Concentration	MAL	Units	Date

**D. Industrial user interruptions**

Has any SIU, CIU, or other IU caused or contributed to any problems (excluding interferences or pass throughs) at your POTW in the past three years?

☐ Yes ☒ No

If **yes**, identify the industry, describe each episode, including dates, duration, description of the problems, and probable pollutants.

Click to enter text.



## Section 3. Significant Industrial User (SIU) Information and Categorical Industrial User (CIU) (Instructions Page 90)

### A. General information

Company Name: [Click to enter text.](#)

SIC Code: [Click to enter text.](#)

Contact name: [Click to enter text.](#)

Address: [Click to enter text.](#)

City, State, and Zip Code: [Click to enter text.](#)

Telephone number: [Click to enter text.](#)

Email address: [Click to enter text.](#)

### B. Process information

Describe the industrial processes or other activities that affect or contribute to the SIU(s) or CIU(s) discharge (i.e., process and non-process wastewater).

[Click to enter text.](#)

### C. Product and service information

Provide a description of the principal product(s) or services performed.

[Click to enter text.](#)

### D. Flow rate information

See the Instructions for definitions of “process” and “non-process wastewater.”

Process Wastewater:

Discharge, in gallons/day: [Click to enter text.](#)

Discharge Type: ☐ Continuous ☐ Batch ☐ Intermittent

Non-Process Wastewater:

Discharge, in gallons/day: [Click to enter text.](#)

Discharge Type: ☐ Continuous ☐ Batch ☐ Intermittent

### E. Pretreatment standards

Is the SIU or CIU subject to technically based local limits as defined in the instructions?

☐ Yes ☒ No

Is the SIU or CIU subject to categorical pretreatment standards found in *40 CFR Parts 405-471*?

☐ Yes ☒ No

**If subject to categorical pretreatment standards**, indicate the applicable category and subcategory for each categorical process.

Category: Subcategories: [Click to enter text.](#)

[Click or tap here to enter text.](#) [Click to enter text.](#)

Category: [Click to enter text.](#)

Subcategories: [Click to enter text.](#)

Category: [Click to enter text.](#)

Subcategories: [Click to enter text.](#)

Category: [Click to enter text.](#)

Subcategories: [Click to enter text.](#)

Category: [Click to enter text.](#)

Subcategories: [Click to enter text.](#)

### F. Industrial user interruptions

Has the SIU or CIU caused or contributed to any problems (e.g., interferences, pass through, odors, corrosion, blockages) at your POTW in the past three years?

☐ Yes ☒ No

**If yes**, identify the SIU, describe each episode, including dates, duration, description of problems, and probable pollutants.

[Click to enter text.](#)

# WORKSHEET 7.0

## TEXAS COMMISSION ON ENVIRONMENTAL QUALITY

### CLASS V INJECTION WELL INVENTORY/AUTHORIZATION FORM

Submit the completed form to:

TCEQ  
IUC Permits Team  
Radioactive Materials Division  
MC-233  
PO Box 13087  
Austin, Texas 78711-3087  
512-239-6466

For TCEQ Use Only  
Reg. No. \_\_\_\_\_  
Date Received \_\_\_\_\_  
Date Authorized \_\_\_\_\_

#### Section 1. General Information (Instructions Page 92)

**1. TCEQ Program Area**

Program Area (PST, VCP, IHW, etc.): [Click to enter text.](#)

Program ID: [Click to enter text.](#)

Contact Name: [Click to enter text.](#)

Phone Number: [Click to enter text.](#)

**2. Agent/Consultant Contact Information**

Contact Name: [Click to enter text.](#)

Address: [Click to enter text.](#)

City, State, and Zip Code: [Click to enter text.](#)

Phone Number: [Click to enter text.](#)

**3. Owner/Operator Contact Information**

☐ Owner ☐ Operator

Owner/Operator Name: [Click to enter text.](#)

Contact Name: [Click to enter text.](#)

Address: [Click to enter text.](#)

City, State, and Zip Code: [Click to enter text.](#)

Phone Number: [Click to enter text.](#)

**4. Facility Contact Information**

Facility Name: [Click to enter text.](#)

Address: [Click to enter text.](#)

City, State, and Zip Code: [Click to enter text.](#)

Location description (if no address is available): [Click to enter text.](#)

Facility Contact Person: [Click to enter text.](#)

Phone Number: [Click to enter text.](#)

5. **Latitude and Longitude, in degrees-minutes-seconds**

Latitude: [Click to enter text.](#)

Longitude: [Click to enter text.](#)

Method of determination (GPS, TOPO, etc.): [Click to enter text.](#)

Attach topographic quadrangle map as attachment A.

6. **Well Information**

Type of Well Construction, select one:

- ☐ Vertical Injection
- ☐ Subsurface Fluid Distribution System
- ☐ Infiltration Gallery
- ☐ Temporary Injection Points
- ☐ Other, Specify: [Click to enter text.](#)

Number of Injection Wells: [Click to enter text.](#)

7. **Purpose**

Detailed Description regarding purpose of Injection System:

[Click to enter text.](#)

Attach a Site Map as Attachment B (Attach the Approved Remediation Plan, if appropriate.)

8. **Water Well Driller/Installer**

Water Well Driller/Installer Name: [Click to enter text.](#)

City, State, and Zip Code: [Click to enter text.](#)

Phone Number: [Click to enter text.](#)

License Number: [Click to enter text.](#)

## Section 2. Proposed Down Hole Design

Attach a diagram signed and sealed by a licensed engineer as Attachment C.

**Table 7.0(1) – Down Hole Design Table**

Name of String	Size	Setting Depth	Sacks Cement/Grout – Slurry Volume – Top of Cement	Hole Size	Weight (lbs/ft) PVC/Steel
Casing					
Tubing					
Screen					

### Section 3. Proposed Trench System, Subsurface Fluid Distribution System, or Infiltration Gallery

Attach a diagram signed and sealed by a licensed engineer as Attachment D.

System(s) Dimensions: [Click to enter text.](#)

System(s) Construction: [Click to enter text.](#)

### Section 4. Site Hydrogeological and Injection Zone Data

1. Name of Contaminated Aquifer: [Click to enter text.](#)
2. Receiving Formation Name of Injection Zone: [Click to enter text.](#)
3. Well/Trench Total Depth: [Click to enter text.](#)
4. Surface Elevation: [Click to enter text.](#)
5. Depth to Ground Water: [Click to enter text.](#)
6. Injection Zone Depth: [Click to enter text.](#)
7. Injection Zone vertically isolated geologically? ☐ Yes ☐ No  
Impervious Strata between Injection Zone and nearest Underground Source of Drinking Water:  
Name: [Click to enter text.](#)  
Thickness: [Click to enter text.](#)
8. Provide a list of contaminants and the levels (ppm) in contaminated aquifer  
Attach as Attachment E.
9. Horizontal and Vertical extent of contamination and injection plume  
Attach as Attachment F.
10. Formation (Injection Zone) Water Chemistry (Background levels) TDS, etc.  
Attach as Attachment G.
11. Injection Fluid Chemistry in PPM at point of injection  
Attach as Attachment H.
12. Lowest Known Depth of Ground Water with < 10,000 PPM TDS: [Click to enter text.](#)
13. Maximum injection Rate/Volume/Pressure: [Click to enter text.](#)
14. Water wells within 1/4 mile radius (attach map as Attachment I): [Click to enter text.](#)
15. Injection wells within 1/4 mile radius (attach map as Attachment J): [Click to enter text.](#)
16. Monitor wells within 1/4 mile radius (attach drillers logs and map as Attachment K): [Click to enter text.](#)
17. Sampling frequency: [Click to enter text.](#)
18. Known hazardous components in injection fluid: [Click to enter text.](#)

## Section 5. Site History

1. Type of Facility: [Click to enter text.](#)
2. Contamination Dates: [Click to enter text.](#)
3. Original Contamination (VOCs, TPH, BTEX, etc.) and Concentrations (attach as Attachment L): [Click to enter text.](#)
4. Previous Remediation (attach results of any previous remediation as attachment M): [Click to enter text.](#)

**NOTE: Authorization Form should be completed in detail and authorization given by the TCEQ before construction, operation, and/or conversion can begin. Attach additional pages as necessary.**

### *Class V Injection Well Designations*

- 5A07 Heat Pump/AC return (IW used for groundwater to heat and/or cool buildings)
- 5A19 Industrial Cooling Water Return Flow (IW used to cool industrial process equipment)
- 5B22 Salt Water Intrusion Barrier (IW used to inject fluids to prevent the intrusion of salt water into an aquifer)
- 5D02 Storm Water Drainage (IW designed for the disposal of rain water)
- 5D04 Industrial Stormwater Drainage Wells (IW designed for the disposal of rain water associated with industrial facilities)
- 5F01 Agricultural Drainage (IW that receive agricultural runoff)
- 5R21 Aquifer Recharge (IW used to inject fluids to recharge an aquifer)
- 5S23 Subsidence Control Wells (IW used to control land subsidence caused by ground water withdrawal)
- 5W09 Untreated Sewage
- 5W10 Large Capacity Cesspools (Cesspools that are designed for 5,000 gpd or greater)
- 5W11 Large Capacity Septic systems (Septic systems designed for 5,000 gpd or greater)
- 5W12 WTP disposal
- 5W20 Industrial Process Waste Disposal Wells
- 5W31 Septic System (Well Disposal method)
- 5W32 Septic System Drainfield Disposal
- 5X13 Mine Backfill (IW used to control subsidence, dispose of mining byproducts, and/or fill sections of a mine)
- 5X25 Experimental Wells (Pilot Test) (IW used to test new technologies or tracer dye studies)
- 5X26 Aquifer Remediation (IW used to clean up, treat, or prevent contamination of a USDW)
- 5X27 Other Wells
- 5X28 Motor Vehicle Waste Disposal Wells (IW used to dispose of waste from a motor vehicle site - These are currently banned)
- 5X29 Abandoned Drinking Water Wells (waste disposal)

**List of Exhibits**  
**Lockhart Wastewater Treatment Facility No.1**  
**TPDES No. WQ0010210-001**

<u>Attachment No.</u>	<u>Exhibit Name</u>	<u>Where in Permit Application</u>
1	Core Data Form	Domestic Adm. Report 1.0, Section 3.C., pg. 4 of 17
2	Plain Language Summary	Domestic Adm. Report 1.0, Section 8.F., pg. 7 of 17
3	USGS Topographic Map	Domestic Adm. Report 1.0, Section 13, pg. 10 of 17
4	SPIF (USGS Map & Original Photos)	SPIF, Item 5, pg. 14 of 17
5	Process Flow Diagrams	Domestic Tech. Report 1.0, Section 2, C, pg. 2 of 66
6	Site Drawing	Domestic Tech. Report 1.0, Section 3, pg. 2 of 66
7	Laboratory Analysis	Domestic Tech. Report 1.0, Section 7, pg. 10 of 66

Attachment 1

Core Data Form





# TCEQ Core Data Form

For detailed instructions on completing this form, please read the Core Data Form Instructions or call 512-239-5175.

## SECTION I: General Information

<b>1. Reason for Submission</b> (If other is checked please describe in space provided.)		
<input type="checkbox"/> New Permit, Registration or Authorization (Core Data Form should be submitted with the program application.)		
<input checked="" type="checkbox"/> Renewal (Core Data Form should be submitted with the renewal form)		<input type="checkbox"/> Other
<b>2. Customer Reference Number</b> (if issued)	<a href="#">Follow this link to search for CN or RN numbers in Central Registry**</a>	<b>3. Regulated Entity Reference Number</b> (if issued)
CN 601180565		RN 101236065

## SECTION II: Customer Information

<b>4. General Customer Information</b>		<b>5. Effective Date for Customer Information Updates</b> (mm/dd/yyyy)			
<input type="checkbox"/> New Customer <input type="checkbox"/> Update to Customer Information <input type="checkbox"/> Change in Regulated Entity Ownership					
<input type="checkbox"/> Change in Legal Name (Verifiable with the Texas Secretary of State or Texas Comptroller of Public Accounts)					
<i>The Customer Name submitted here may be updated automatically based on what is current and active with the Texas Secretary of State (SOS) or Texas Comptroller of Public Accounts (CPA).</i>					
<b>6. Customer Legal Name</b> (If an individual, print last name first: eg: Doe, John)				<i>If new Customer, enter previous Customer below:</i>	
Guadalupe-Blanco River Authority					
<b>7. TX SOS/CPA Filing Number</b>		<b>8. TX State Tax ID</b> (11 digits)		<b>9. Federal Tax ID</b> (9 digits)	<b>10. DUNS Number</b> (if applicable)
		17460017795		746001779	
<b>11. Type of Customer:</b>		<input type="checkbox"/> Corporation		<input type="checkbox"/> Individual	Partnership: <input type="checkbox"/> General <input type="checkbox"/> Limited
Government: <input type="checkbox"/> City <input type="checkbox"/> County <input type="checkbox"/> Federal <input type="checkbox"/> Local <input type="checkbox"/> State <input checked="" type="checkbox"/> Other		<input type="checkbox"/> Sole Proprietorship		<input type="checkbox"/> Other:	
<b>12. Number of Employees</b>				<b>13. Independently Owned and Operated?</b>	
<input type="checkbox"/> 0-20 <input type="checkbox"/> 21-100 <input checked="" type="checkbox"/> 101-250 <input type="checkbox"/> 251-500 <input type="checkbox"/> 501 and higher				<input type="checkbox"/> Yes <input checked="" type="checkbox"/> No	
<b>14. Customer Role</b> (Proposed or Actual) – as it relates to the Regulated Entity listed on this form. Please check one of the following					
<input type="checkbox"/> Owner <input checked="" type="checkbox"/> Operator <input type="checkbox"/> Owner & Operator <input type="checkbox"/> Other:					
<input type="checkbox"/> Occupational Licensee <input type="checkbox"/> Responsible Party <input type="checkbox"/> VCP/BSA Applicant					
<b>15. Mailing Address:</b>	2225 E. Common Street				
	City	New Braunfels	State	TX	ZIP 78130 ZIP + 4
<b>16. Country Mailing Information</b> (if outside USA)				<b>17. E-Mail Address</b> (if applicable)	
				dnichols@gbra.org	
<b>18. Telephone Number</b>			<b>19. Extension or Code</b>		<b>20. Fax Number</b> (if applicable)

**SECTION III: Regulated Entity Information****21. General Regulated Entity Information** (If "New Regulated Entity" is selected, a new permit application is also required.)
☐ New Regulated Entity    ☐ Update to Regulated Entity Name    ☐ Update to Regulated Entity Information

*The Regulated Entity Name submitted may be updated, in order to meet TCEQ Core Data Standards (removal of organizational endings such as Inc, LP, or LLC).*

**22. Regulated Entity Name** (Enter name of the site where the regulated action is taking place.)

Lockhart Wastewater Treatment Plant No. 1

**23. Street Address of the Regulated Entity:**

109 Larremore Street

(No PO Boxes)

City

Lockhart

State

TX

ZIP

78644

ZIP + 4

**24. County**

Caldwell

If no Street Address is provided, fields 25-28 are required.

**25. Description to Physical Location:****26. Nearest City**

State

Nearest ZIP Code

*Latitude/Longitude are required and may be added/updated to meet TCEQ Core Data Standards. (Geocoding of the Physical Address may be used to supply coordinates where none have been provided or to gain accuracy).*

**27. Latitude (N) In Decimal:****28. Longitude (W) In Decimal:**

Degrees

Minutes

Seconds

Degrees

Minutes

Seconds

29.884335

-97.663389

**29. Primary SIC Code****30. Secondary SIC Code****31. Primary NAICS Code****32. Secondary NAICS Code**

(4 digits)

(4 digits)

(5 or 6 digits)

(5 or 6 digits)

4952

221320

**33. What is the Primary Business of this entity?** (Do not repeat the SIC or NAICS description.)

Wastewater Treatment Facility

**34. Mailing Address:**

2225 E. Common Street

City

New Braunfels

State

TX

ZIP

78130

ZIP + 4

**35. E-Mail Address:**

dnichols@gbra.org

**36. Telephone Number****37. Extension or Code****38. Fax Number** (if applicable)

( 830 ) 379-5822

( ) -

**39. TCEQ Programs and ID Numbers** Check all Programs and write in the permits/registration numbers that will be affected by the updates submitted on this form. See the Core Data Form instructions for additional guidance.


<input type="checkbox"/> Dam Safety	<input type="checkbox"/> Districts	<input type="checkbox"/> Edwards Aquifer	<input type="checkbox"/> Emissions Inventory Air	<input type="checkbox"/> Industrial Hazardous Waste
<input type="checkbox"/> Municipal Solid Waste	<input type="checkbox"/> New Source Review Air	<input type="checkbox"/> OSSF	<input type="checkbox"/> Petroleum Storage Tank	<input type="checkbox"/> PWS
<input type="checkbox"/> Sludge	<input type="checkbox"/> Storm Water	<input type="checkbox"/> Title V Air	<input type="checkbox"/> Tires	<input type="checkbox"/> Used Oil
<input type="checkbox"/> Voluntary Cleanup	<input checked="" type="checkbox"/> Wastewater	<input type="checkbox"/> Wastewater Agriculture	<input type="checkbox"/> Water Rights	<input type="checkbox"/> Other:
	WQ0010210-001			

#### **SECTION IV: Preparer Information**

<b>40. Name:</b>	Lauren Willis	<b>41. Title:</b>	Director of Gov't Affairs
<b>42. Telephone Number</b>	<b>43. Ext./Code</b>	<b>44. Fax Number</b>	<b>45. E-Mail Address</b>
( 830 ) 379-5822		(   ) -	lwillis@gbra.org

#### **SECTION V: Authorized Signature**

46. By my signature below, I certify, to the best of my knowledge, that the information provided in this form is true and complete, and that I have signature authority to submit this form on behalf of the entity specified in Section II, Field 6 and/or as required for the updates to the ID numbers identified in field 39.

<b>Company:</b>	Guadalupe-Blanco River Authority	<b>Job Title:</b>	General Manager/CEO
<b>Name (In Print):</b>	Darrell Nichols	<b>Phone:</b>	( 830 ) 379- 5822
<b>Signature:</b>		<b>Date:</b>	10.17.2024



# TCEQ Core Data Form

For detailed instructions on completing this form, please read the Core Data Form Instructions or call 512-239-5175.

## SECTION I: General Information

<b>1. Reason for Submission</b> (If other is checked please describe in space provided.)		
<input type="checkbox"/> New Permit, Registration or Authorization (Core Data Form should be submitted with the program application.)		
<input checked="" type="checkbox"/> Renewal (Core Data Form should be submitted with the renewal form)		<input type="checkbox"/> Other
<b>2. Customer Reference Number</b> (if issued)	<a href="#">Follow this link to search for CN or RN numbers in Central Registry**</a>	<b>3. Regulated Entity Reference Number</b> (if issued)
CN 600245195		RN 101236065

## SECTION II: Customer Information

<b>4. General Customer Information</b>		<b>5. Effective Date for Customer Information Updates</b> (mm/dd/yyyy)	
<input type="checkbox"/> New Customer <input type="checkbox"/> Update to Customer Information <input type="checkbox"/> Change in Regulated Entity Ownership			
<input type="checkbox"/> Change in Legal Name (Verifiable with the Texas Secretary of State or Texas Comptroller of Public Accounts)			
<i>The Customer Name submitted here may be updated automatically based on what is current and active with the Texas Secretary of State (SOS) or Texas Comptroller of Public Accounts (CPA).</i>			
<b>6. Customer Legal Name</b> (If an individual, print last name first: eg: Doe, John)		<i>If new Customer, enter previous Customer below:</i>	
City of Lockhart			
<b>7. TX SOS/CPA Filing Number</b>	<b>8. TX State Tax ID</b> (11 digits) 17460016342	<b>9. Federal Tax ID</b> (9 digits) 746001634	<b>10. DUNS Number</b> (if applicable)
<b>11. Type of Customer:</b> <input type="checkbox"/> Corporation		<input type="checkbox"/> Individual Partnership: <input type="checkbox"/> General <input type="checkbox"/> Limited	
Government: <input checked="" type="checkbox"/> City <input type="checkbox"/> County <input type="checkbox"/> Federal <input type="checkbox"/> Local <input type="checkbox"/> State <input type="checkbox"/> Other		<input type="checkbox"/> Sole Proprietorship <input type="checkbox"/> Other:	
<b>12. Number of Employees</b> <input type="checkbox"/> 0-20 <input type="checkbox"/> 21-100 <input checked="" type="checkbox"/> 101-250 <input type="checkbox"/> 251-500 <input type="checkbox"/> 501 and higher		<b>13. Independently Owned and Operated?</b> <input type="checkbox"/> Yes <input checked="" type="checkbox"/> No	
<b>14. Customer Role</b> (Proposed or Actual) – as it relates to the Regulated Entity listed on this form. Please check one of the following			
<input checked="" type="checkbox"/> Owner <input type="checkbox"/> Operator <input type="checkbox"/> Owner & Operator <input type="checkbox"/> Other:			
<input type="checkbox"/> Occupational Licensee <input type="checkbox"/> Responsible Party <input type="checkbox"/> VCP/BSA Applicant			
<b>15. Mailing Address:</b>	P.O. Box 239		
	City	Lockhart	State TX ZIP 78644 ZIP + 4
<b>16. Country Mailing Information</b> (if outside USA)		<b>17. E-Mail Address</b> (if applicable) slewis@lockhart-tx.org	
<b>18. Telephone Number</b>		<b>19. Extension or Code</b>	<b>20. Fax Number</b> (if applicable)

**SECTION III: Regulated Entity Information****21. General Regulated Entity Information** (If "New Regulated Entity" is selected, a new permit application is also required.)
☐ New Regulated Entity    ☐ Update to Regulated Entity Name    ☐ Update to Regulated Entity Information

*The Regulated Entity Name submitted may be updated, in order to meet TCEQ Core Data Standards (removal of organizational endings such as Inc, LP, or LLC).*

**22. Regulated Entity Name** (Enter name of the site where the regulated action is taking place.)

Lockhart Wastewater Treatment Facility No. 1

**23. Street Address of the Regulated Entity:**

109 Larremore Street

(No PO Boxes)

City

Lockhart

State

TX

ZIP

78644

ZIP + 4

**24. County**

Caldwell

If no Street Address is provided, fields 25-28 are required.

**25. Description to**

Physical Location:

**26. Nearest City**

State

Nearest ZIP Code

*Latitude/Longitude are required and may be added/updated to meet TCEQ Core Data Standards. (Geocoding of the Physical Address may be used to supply coordinates where none have been provided or to gain accuracy).*

**27. Latitude (N) In Decimal:****28. Longitude (W) In Decimal:**

Degrees

Minutes

Seconds

Degrees

Minutes

Seconds

29.884335

-97.663389

**29. Primary SIC Code****30. Secondary SIC Code****31. Primary NAICS Code****32. Secondary NAICS Code**

(4 digits)

(4 digits)

(5 or 6 digits)

(5 or 6 digits)

4952

221320

**33. What is the Primary Business of this entity?** (Do not repeat the SIC or NAICS description.)

Wastewater Treatment Facility

**34. Mailing**

P.O. Box 239

Address:

City

Lockhart

State

TX

ZIP

78644

ZIP + 4

**35. E-Mail Address:**

lwhite@lockhart-tx.org

**36. Telephone Number****37. Extension or Code****38. Fax Number** (if applicable)

( 512 ) 398-3461

( ) -

**39. TCEQ Programs and ID Numbers** Check all Programs and write in the permits/registration numbers that will be affected by the updates submitted on this form. See the Core Data Form instructions for additional guidance.


<input type="checkbox"/> Dam Safety	<input type="checkbox"/> Districts	<input type="checkbox"/> Edwards Aquifer	<input type="checkbox"/> Emissions Inventory Air	<input type="checkbox"/> Industrial Hazardous Waste
<input type="checkbox"/> Municipal Solid Waste	<input type="checkbox"/> New Source Review Air	<input type="checkbox"/> OSSF	<input type="checkbox"/> Petroleum Storage Tank	<input type="checkbox"/> PWS
<input type="checkbox"/> Sludge	<input type="checkbox"/> Storm Water	<input type="checkbox"/> Title V Air	<input type="checkbox"/> Tires	<input type="checkbox"/> Used Oil
<input type="checkbox"/> Voluntary Cleanup	<input checked="" type="checkbox"/> Wastewater	<input type="checkbox"/> Wastewater Agriculture	<input type="checkbox"/> Water Rights	<input type="checkbox"/> Other:
	WQ0010210-001			

## SECTION IV: Preparer Information

<b>40. Name:</b>	Lauren Willis	<b>41. Title:</b>	Director of Gov't Affairs
<b>42. Telephone Number</b>	<b>43. Ext./Code</b>	<b>44. Fax Number</b>	<b>45. E-Mail Address</b>
( 830 ) 379-5822		( ) -	lwillis@gbra.org

## SECTION V: Authorized Signature

46. By my signature below, I certify, to the best of my knowledge, that the information provided in this form is true and complete, and that I have signature authority to submit this form on behalf of the entity specified in Section II, Field 6 and/or as required for the updates to the ID numbers identified in field 39.

<b>Company:</b>	City of Lockhart	<b>Job Title:</b>	City Mayor
<b>Name (In Print):</b>	Lew White	<b>Phone:</b>	( 512 ) 398- 3461
<b>Signature:</b>		<b>Date:</b>	OCTOBER 3, 2024

## Attachment 2

### Plain Language Summary



## TEXAS COMMISSION ON ENVIRONMENTAL QUALITY

### PLAIN LANGUAGE SUMMARY FOR TPDES OR TLAP PERMIT APPLICATIONS

#### Plain Language Summary Template and Instructions for Texas Pollutant Discharge Elimination System (TPDES) and Texas Land Application (TLAP) Permit Applications

Applicants should use this template to develop a plain language summary as required by [Title 30, Texas Administrative Code \(30 TAC\), Chapter 39, Subchapter H](#). Applicants may modify the template as necessary to accurately describe their facility as long as the summary includes the following information: (1) the function of the proposed plant or facility; (2) the expected output of the proposed plant or facility; (3) the expected pollutants that may be emitted or discharged by the proposed plant or facility; and (4) how the applicant will control those pollutants, so that the proposed plant will not have an adverse impact on human health or the environment.

Fill in the highlighted areas below to describe your facility and application in plain language. Instructions and examples are provided below. Make any other edits necessary to improve readability or grammar and to comply with the rule requirements.

If you are subject to the alternative language notice requirements in [30 TAC Section 39.426](#), **you must provide a translated copy of the completed plain language summary in the appropriate alternative language as part of your application package**. For your convenience, a Spanish template has been provided below.

#### ENGLISH TEMPLATE FOR TPDES or TLAP NEW/RENEWAL/AMENDMENT APPLICATIONS Enter 'INDUSTRIAL' or 'DOMESTIC' here WASTEWATER/STORMWATER

*The following summary is provided for this pending water quality permit application being reviewed by the Texas Commission on Environmental Quality as required by 30 TAC Chapter 39. The information provided in this summary may change during the technical review of the application and is not a federal enforceable representation of the permit application.*

City of Lockhart & Guadalupe-Blanco River Authority (CN600245195, CN601180565) operates Lockhart Wastewater Treatment Facility No. 1 (RN101236065), a Wastewater Treatment Facility. The facility is located at 109 Larremore Street, in Lockhart, Caldwell County, Texas 78644. Renewal to discharge 1.1 million gallons per day of treated domestic wastewater.

Discharges from the facility are expected to contain Carbonaceous Biochemical Oxygen Demand (CBOD), Total Suspended Solids, Ammonia Nitrogen, and *E. coli*. Wastewater is treated by bar screen, aeration basins, clarification, disinfection and dechlorination.



## PLANTILLA EN ESPAÑOL PARA SOLICITUDES NUEVAS/RENOVACIONES/ENMIENDAS DE TPDES o TLAP

AGUAS RESIDUALES Introduzca 'INDUSTRIALES' o 'DOMÉSTICAS' aquí /AGUAS PLUVIALES

*El siguiente resumen se proporciona para esta solicitud de permiso de calidad del agua pendiente que está siendo revisada por la Comisión de Calidad Ambiental de Texas según lo requerido por el Capítulo 39 del Código Administrativo de Texas 30. La información proporcionada en este resumen puede cambiar durante la revisión técnica de la solicitud y no es una representación ejecutiva fedérale de la solicitud de permiso.*

La Ciudad de Lockhart y La Autoridad del Rio Guadalupe-Blanco (CN600245195, CN601180565) opera Planta de tratamiento de aguas residuales de Lockhart No.1 RN101236065, un Planta de tratamiento de aguas residuales. La instalación está ubicada en Calle Larremore 109, en Lockhart, Condado de Caldwell , Texas 78644. Renovación para descargar 1,1 millones de galones por día de aguas residuales domésticas tratadas.

Se espera que las descargas de la instalación contengan Demanda bioquímica de oxígeno carbonoso (CBOD), sólidos suspendidos totales, nitrógeno amoniacal y E. coli.. Aguas residuales. está tratado por rejillas de rejilla, tanques de aireación, clarificación, desinfección y decloración.

## INSTRUCTIONS

1. Enter the name of applicant in this section. The applicant name should match the name associated with the customer number.
2. Enter the Customer Number in this section. Each Individual or Organization is issued a unique 11-digit identification number called a CN (e.g. CN123456789).
3. Choose “operates” in this section for existing facility applications or choose “proposes to operate” for new facility applications.
4. Enter the name of the facility in this section. The facility name should match the name associated with the regulated entity number.
5. Enter the Regulated Entity number in this section. Each site location is issued a unique 11-digit identification number called an RN (e.g. RN123456789).
6. Choose the appropriate article (a or an) to complete the sentence.
7. Enter a description of the facility in this section. For example: steam electric generating facility, nitrogenous fertilizer manufacturing facility, etc.
8. Choose “is” for an existing facility or “will be” for a new facility.
9. Enter the location of the facility in this section.
10. Enter the City nearest the facility in this section.
11. Enter the County nearest the facility in this section.
12. Enter the zip code for the facility address in this section.
13. Enter a summary of the application request in this section. For example: renewal to discharge 25,000 gallons per day of treated domestic wastewater, new application to discharge process wastewater and stormwater on an intermittent and flow-variable basis, or major amendment to reduce monitoring frequency for pH, etc. If more than one outfall is included in the application, provide applicable information for each individual outfall.
14. List all pollutants expected in the discharge from this facility in this section. If applicable, refer to the pollutants from any federal numeric effluent limitations that apply to your facility.
15. Enter the discharge types from your facility in this section (e.g., stormwater, process wastewater, once through cooling water, etc.)
16. Choose the appropriate verb tense to complete the sentence.
17. Enter a description of the wastewater treatment used at your facility. Include a description of each process, starting with initial treatment and finishing with the outfall/point of disposal. Use additional lines for individual discharge types if necessary.

Questions or comments concerning this form may be directed to the Water Quality Division's Application Review and Processing Team by email at [WQ-ARPTeam@tceq.texas.gov](mailto:WQ-ARPTeam@tceq.texas.gov) or by phone at (512) 239-4671.

## Example

### Individual Industrial Wastewater Application

*The following summary is provided for this pending water quality permit application being reviewed by the Texas Commission on Environmental Quality as required by 30 TAC Chapter 39. The information provided in this summary may change during the technical review of the application and are not federal enforceable representations of the permit application.*

ABC Corporation (CN600000000) operates the Starr Power Station (RN10000000000), a two-unit gas-fired electric generating facility. Unit 1 has a generating capacity of 393 megawatts (MWs) and Unit 2 has a generating capacity of 528 MWs. The facility is located at 1356 Starr Street, near the City of Austin, Travis County, Texas 78753.

This application is for a renewal to discharge 870,000,000 gallons per day of once through cooling water, auxiliary cooling water, and also authorizes the following waste streams monitored inside the facility (internal outfalls) before it is mixed with the other wastewaters authorized for discharge via main Outfall 001, referred to as “previously monitored effluents” (low-volume wastewater, metal-cleaning waste, and stormwater (from diked oil storage area yards and storm drains)) via Outfall 001. Low-volume waste sources, metal-cleaning waste, and stormwater drains on a continuous and flow-variable basis via internal Outfall 101.

The discharge of once through cooling water via Outfall 001 and low-volume waste and metal-cleaning waste via Outfall 101 from this facility is subject to federal effluent limitation guidelines at 40 CFR Part 423. The pollutants expected from these discharges based on 40 CFR Part 423 are: free available chlorine, total residual chlorine, total suspended solids, oil and grease, total iron, total copper, and pH. Temperature is also expected from these discharges. Additional potential pollutants are included in the Industrial Wastewater Application Technical Report, Worksheet 2.0.

Cooling water and boiler make-up water are supplied by Lake Starr Reservoir. The City of Austin municipal water plant (CN600000000, PWS 00000) supplies the facility’s potable water and serves as an alternate source of boiler make-up water. Water from the Lake Starr Reservoir is withdrawn at the intake structure and treated with sodium hypochlorite to prevent biofouling and sodium bromide as a chlorine enhancer to improve efficacy and then passed through condensers and auxiliary equipment on a once-through basis to cool equipment and condense exhaust steam.

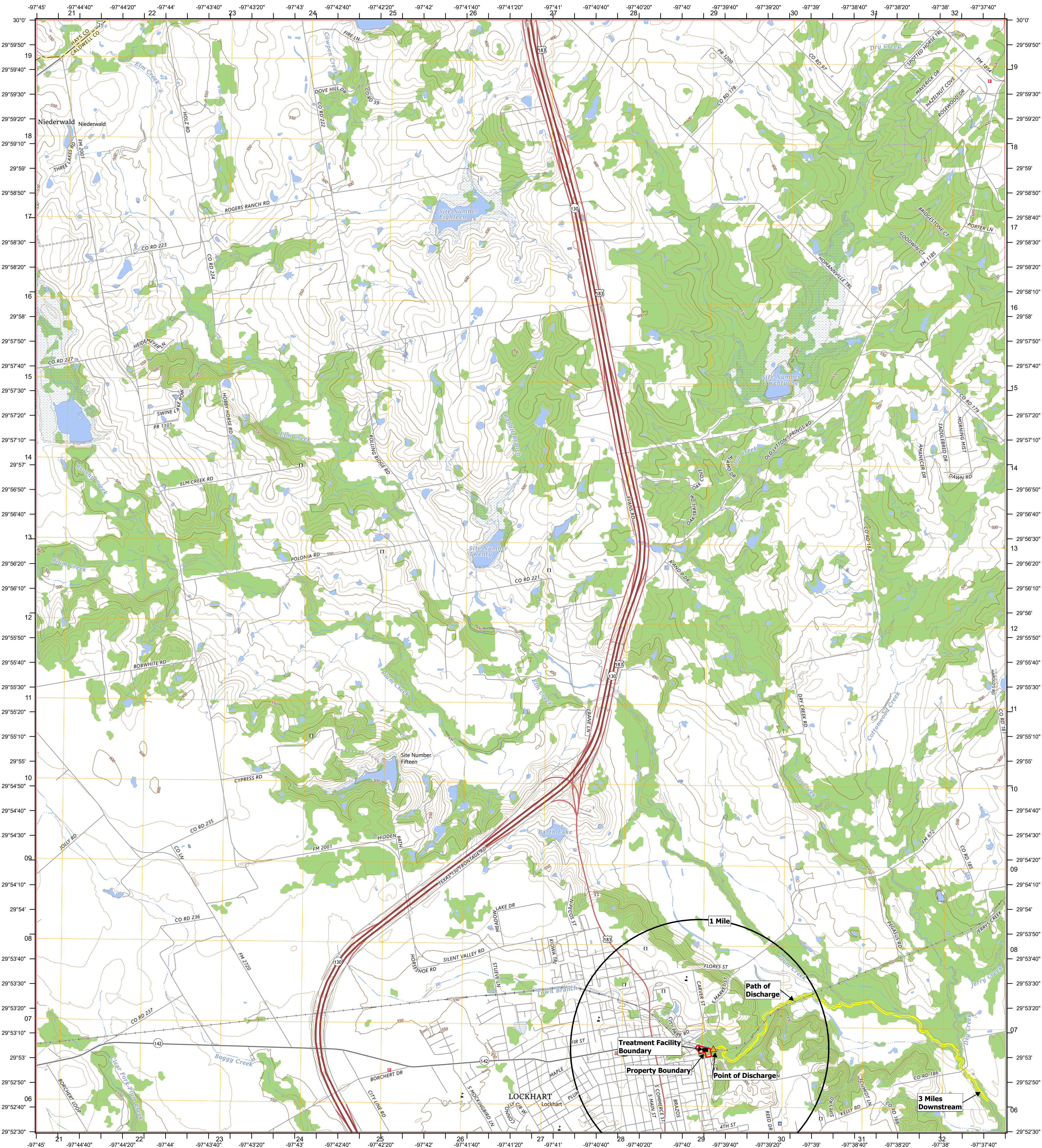
Low-volume wastewater from blowdown of boiler Units 1 and 2 and metal-cleaning wastes receive no treatment prior to discharge via Outfall 101. Plant floor and equipment drains and stormwater runoff from diked oil storage areas, yards, and storm drains are routed through an oil and water separator prior to discharge via Outfall 101. Domestic wastewater, blowdown, and backwash water from the service water filter, clarifier, and sand filter are routed to the Starr Creek Domestic Sewage Treatment Plant, TPDES Permit No. WQ0010000001, for treatment and disposal. Metal-cleaning waste from equipment cleaning is generally disposed of off-site.

## Attachment 3

### USGS Topographic Map Administrative Report



LOCKHART NORTH QUADRANGLE  
TEXAS  
7.5-MINUTE

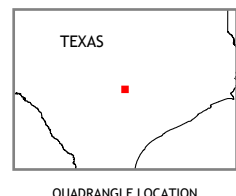
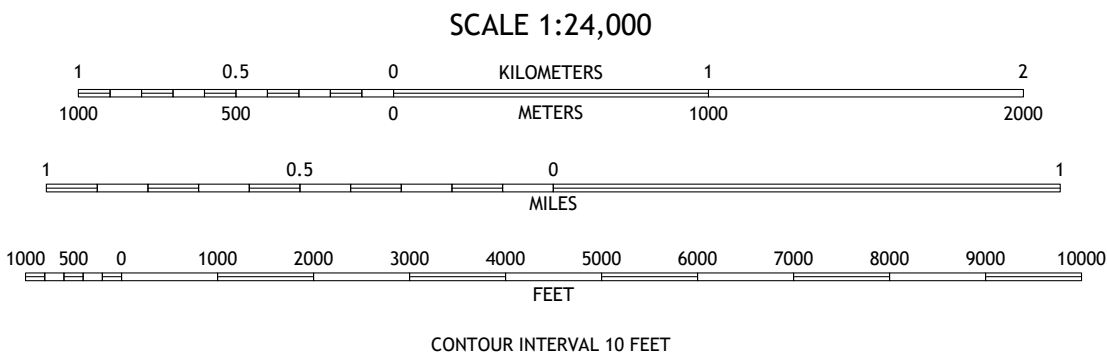
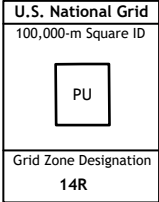


Coordinate System: NAD 1983 UTM Zone 14N  
Projection: Transverse Mercator  
Datum: North American 1983

This map is not a legal document. Boundaries may be generalized for this map scale. Private lands within government reservations may not be shown. Obtain permission before entering private lands.

Initial styling of this Map Document was provided by the US Geological Survey. The edited content in this document are neither done by nor endorsed by the USGS.

Contours.....National Elevation Dataset, 2022  
Landcover.....U.S. Geological Survey, 2019  
Roads.....U.S. Census Bureau, 2022



Buda	Creedmoor	Lytle Springs
Uhlir	Lockhart North	Dale
Wartville	Lockhart South	Albany

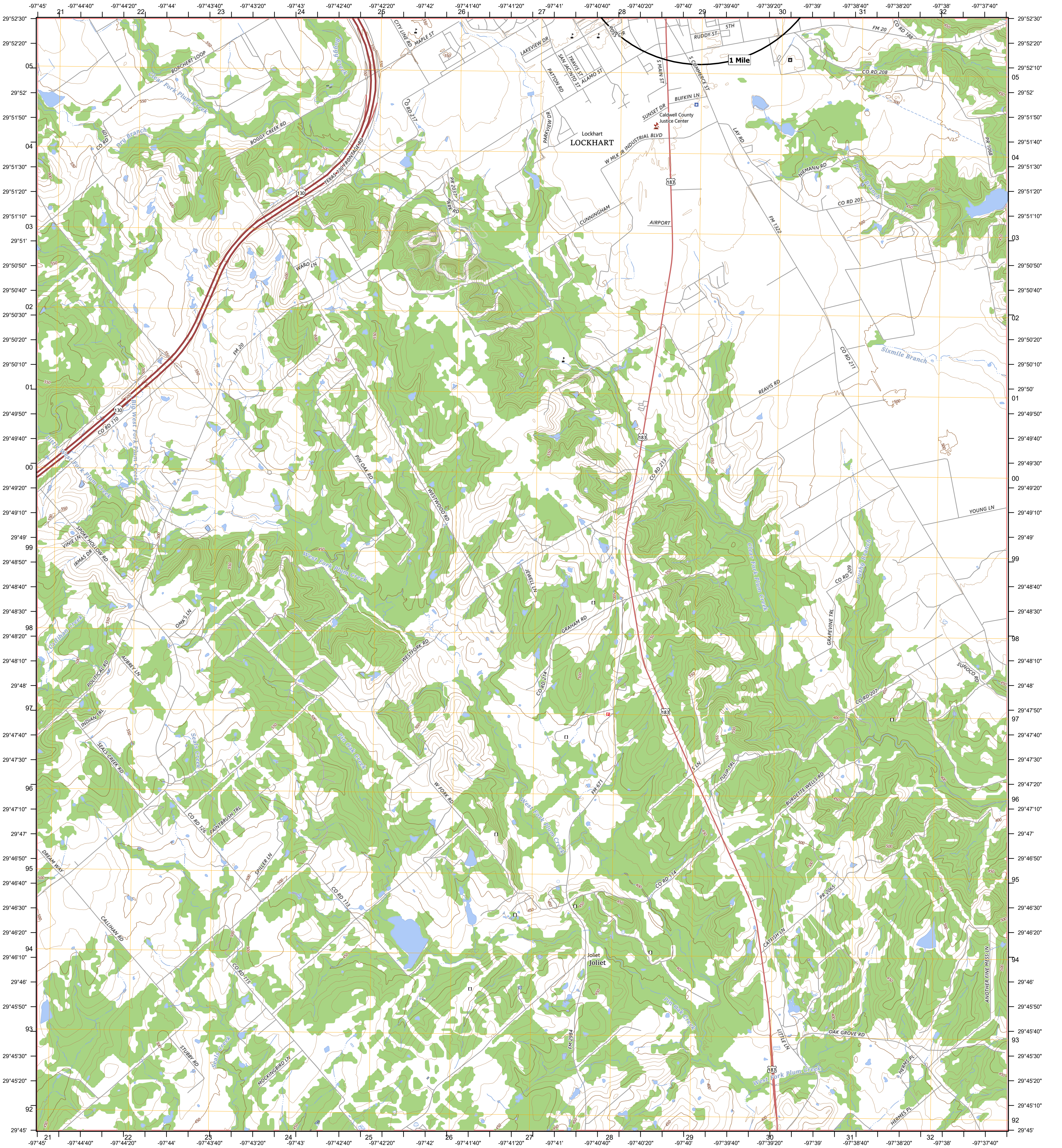
ADJOINING QUADRANGLES

ROAD CLASSIFICATION		
Expressway	Local Connector	
Secondary Hwy	Local Road	
Ramp	4WD	
Interstate Route	US Route	State Route

LOCKHART WWTF NO. 1 (LARREMORE)  
2024



LOCKHART SOUTH QUADRANGLE  
TEXAS  
7.5-MINUTE



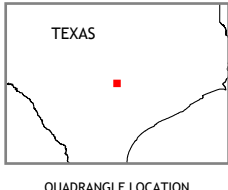
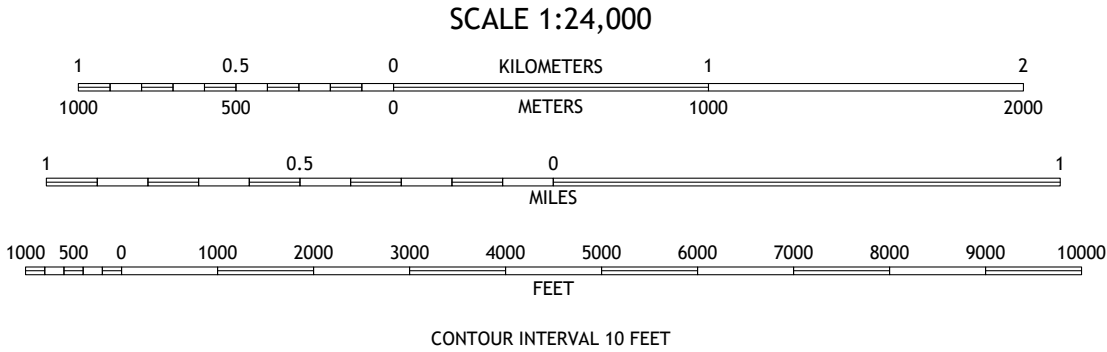
Coordinate System: NAD 1983 UTM Zone 14N  
Projection: Transverse Mercator  
Datum: North American 1983

This map is not a legal document. Boundaries may be generalized for this map scale. Private lands within government reservations may not be shown. Obtain permission before entering private lands.

Initial styling of this Map Document was provided by the US Geological Survey. The edited content in this document are neither done by nor endorsed by the USGS.

Contours.....National Elevation Dataset, 2022  
Landcover.....U.S. Geological Survey, 2019  
Roads.....U.S. Census Bureau, 2022

U.S. National Grid	
100,000-m Square ID	
PU	PT
Grid Zone Designation	
14R	



Uthland	Lockhart North	Dale
Martindale	Lockhart South	McWhan
Kingsbury	Luling	Harwood

ADJOINING QUADRANGLES

ROAD CLASSIFICATION	
Expressway	Local Connector
Secondary Hwy	Local Road
Ramp	4WD
Interstate Route	US Route
	State Route

LOCKHART WWTF NO. 1 (LARREMORE)  
2024



Attachment 4

SPIF

# TEXAS COMMISSION ON ENVIRONMENTAL QUALITY

## SUPPLEMENTAL PERMIT INFORMATION FORM (SPIF)

### FOR AGENCIES REVIEWING DOMESTIC OR INDUSTRIAL TPDES WASTEWATER PERMIT APPLICATIONS

**TCEQ USE ONLY:**

Application type: \_\_\_\_Renewal \_\_\_\_Major Amendment \_\_\_\_Minor Amendment \_\_\_\_New

County: \_\_\_\_\_ Segment Number: \_\_\_\_\_

Admin Complete Date: \_\_\_\_\_

Agency Receiving SPIF:

\_\_\_\_ Texas Historical Commission

\_\_\_\_ U.S. Fish and Wildlife

\_\_\_\_ Texas Parks and Wildlife Department

\_\_\_\_ U.S. Army Corps of Engineers

**This form applies to TPDES permit applications only.** (Instructions, Page 53)

Complete this form as a separate document. TCEQ will mail a copy to each agency as required by our agreement with EPA. If any of the items are not completely addressed or further information is needed, we will contact you to provide the information before issuing the permit. Address each item completely.

**Do not refer to your response to any item in the permit application form.** Provide each attachment for this form separately from the Administrative Report of the application. The application will not be declared administratively complete without this SPIF form being completed in its entirety including all attachments. Questions or comments concerning this form may be directed to the Water Quality Division's Application Review and Processing Team by email at [WQ-ARPTeam@tceq.texas.gov](mailto:WQ-ARPTeam@tceq.texas.gov) or by phone at (512) 239-4671.

The following applies to all applications:

1. Permittee: City of Lockhart & Guadalupe-Blanco River Authority

Permit No. WQ00 10210-001EPA ID No. TX 0023868

Address of the project (or a location description that includes street/highway, city/vicinity, and county):

109 Larremore St., Lockhart, TX 78644 (Caldwell County)



Provide the name, address, phone and fax number of an individual that can be contacted to answer specific questions about the property.

Prefix (Mr., Ms., Miss): Mr.

First and Last Name: Eduardo Montana

Credential (P.E, P.G., Ph.D., etc.):

Title: Division Manager Hays/Caldwell Counties

Mailing Address: 167 Creekview

City, State, Zip Code: Lockhart, TX 78644

Phone No.: 512-398-6391 Ext.:  Fax No.:

E-mail Address: emontana@gbra.org

2. List the county in which the facility is located: Caldwell
3. If the property is publicly owned and the owner is different than the permittee/applicant, please list the owner of the property.

City of Lockhart

4. Provide a description of the effluent discharge route. The discharge route must follow the flow of effluent from the point of discharge to the nearest major watercourse (from the point of discharge to a classified segment as defined in 30 TAC Chapter 307). If known, please identify the classified segment number.

The treated effluent is discharged via pipeline to Town Branch; thence to Plum Creek, Segment 1810 of Guadalupe River Basin

5. Please provide a separate 7.5-minute USGS quadrangle map with the project boundaries plotted and a general location map showing the project area. Please highlight the discharge route from the point of discharge for a distance of one mile downstream. (This map is required in addition to the map in the administrative report).

Provide original photographs of any structures 50 years or older on the property.

Does your project involve any of the following? Check all that apply.

- ☐ Proposed access roads, utility lines, construction easements
- ☐ Visual effects that could damage or detract from a historic property's integrity
- ☐ Vibration effects during construction or as a result of project design
- ☐ Additional phases of development that are planned for the future
- ☐ Sealing caves, fractures, sinkholes, other karst features

☐ Disturbance of vegetation or wetlands

1. List proposed construction impact (surface acres to be impacted, depth of excavation, sealing of caves, or other karst features):

N/A

2. Describe existing disturbances, vegetation, and land use:

Grass is mowed around and between existing wastewater treatment structures. Other than routine mowing, there is not ground disturbance associated with this permit.

THE FOLLOWING ITEMS APPLY ONLY TO APPLICATIONS FOR NEW TPDES PERMITS AND MAJOR AMENDMENTS TO TPDES PERMITS

3. List construction dates of all buildings and structures on the property:

[REDACTED]

4. Provide a brief history of the property, and name of the architect/builder, if known.

[REDACTED]

## Attachment 4: Original Photographs -

Aeration Basin



Sludge Digester





## Attachment 4: Original Photographs -

Clarifier





## Attachment 4: Original Photographs -

Sludge Thickener





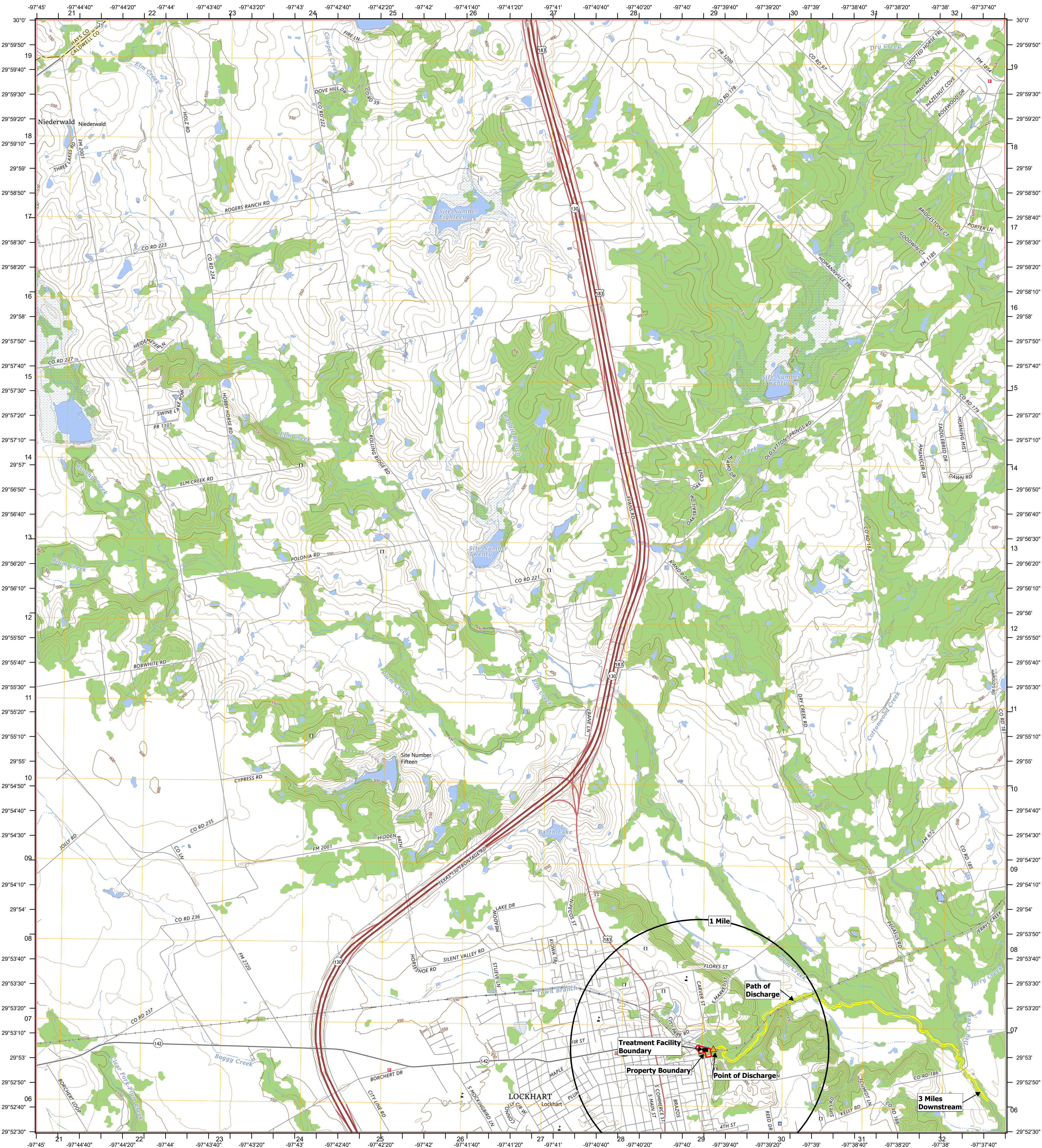
## Attachment 4: Original Photographs -

Chlorine Contact Chamber





LOCKHART NORTH QUADRANGLE  
TEXAS  
7.5-MINUTE

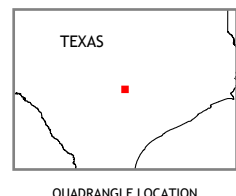
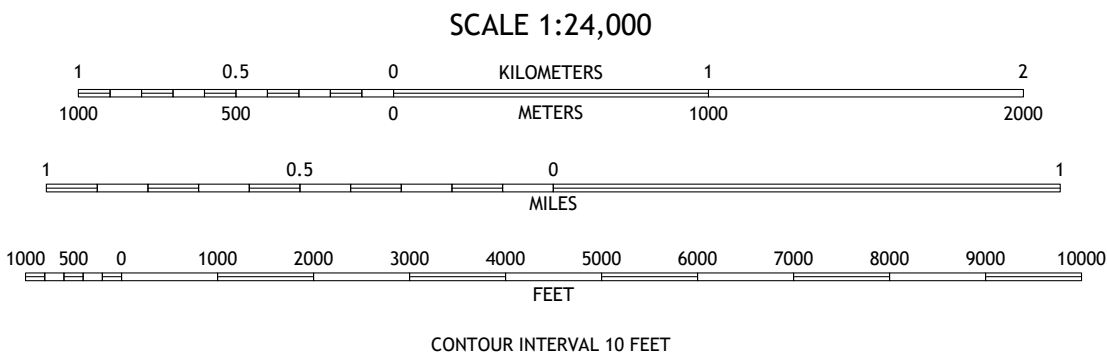
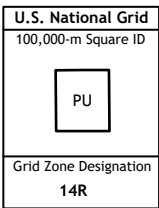


Coordinate System: NAD 1983 UTM Zone 14N  
Projection: Transverse Mercator  
Datum: North American 1983

This map is not a legal document. Boundaries may be generalized for this map scale. Private lands within government reservations may not be shown. Obtain permission before entering private lands.

Initial styling of this Map Document was provided by the US Geological Survey. The edited content in this document are neither done by nor endorsed by the USGS.

Contours.....National Elevation Dataset, 2022  
Landcover.....U.S. Geological Survey, 2019  
Roads.....U.S. Census Bureau, 2022



Buda	Creedmoor	Lytle Springs
Uhlrad	Lockhart North	Dale
Wartleside	Lockhart South	Alchman

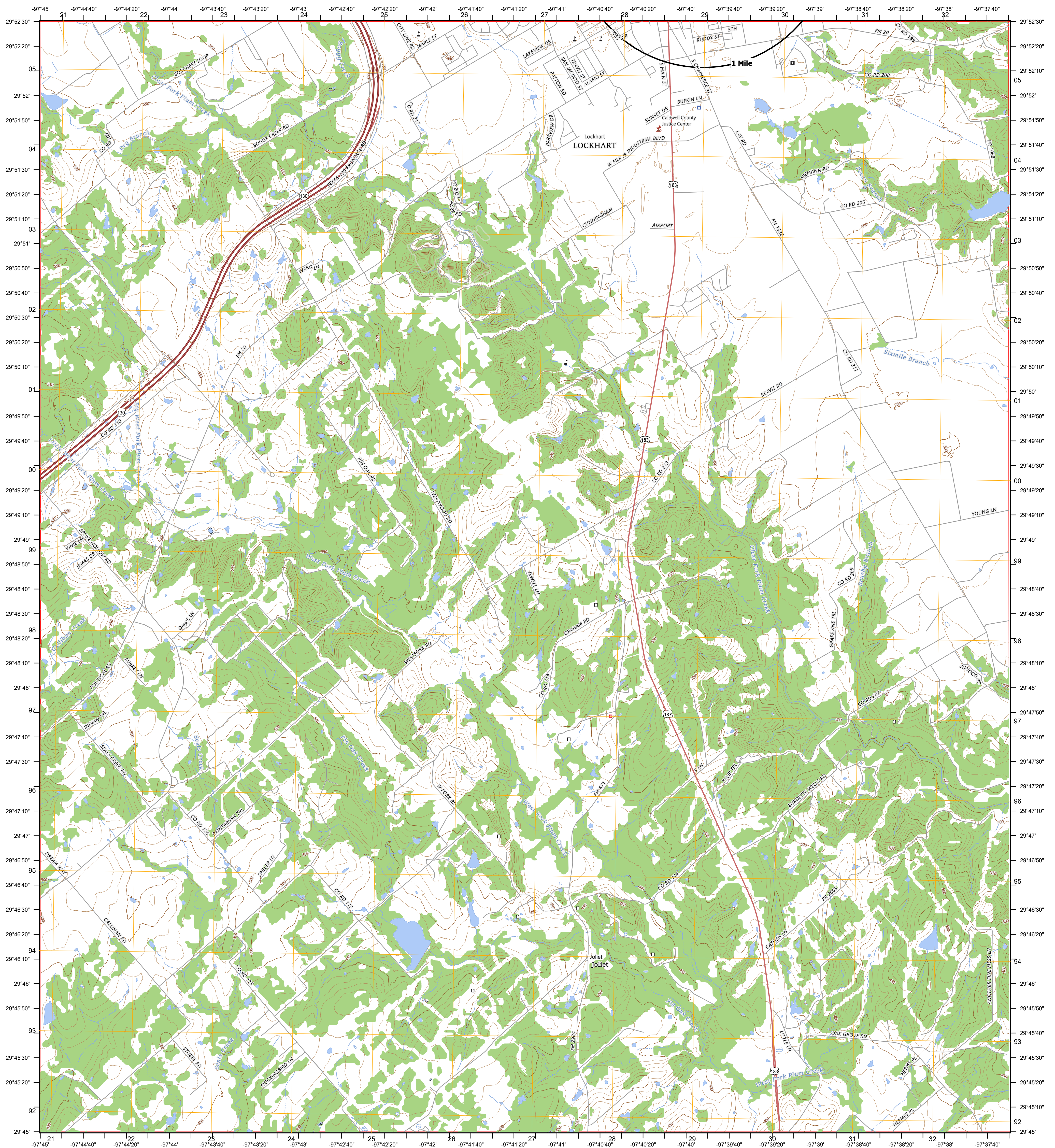
ADJOINING QUADRANGLES

ROAD CLASSIFICATION		
Expressway	Local Connector	
Secondary Hwy	Local Road	
Ramp	4WD	
Interstate Route	US Route	State Route

LOCKHART WWTF NO. 1 (LARREMORE)  
2024



LOCKHART SOUTH QUADRANGLE  
TEXAS  
7.5-MINUTE

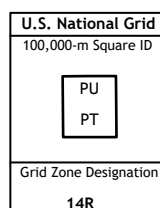


Coordinate System: NAD 1983 UTM Zone 14N  
Projection: Transverse Mercator  
Datum: North American 1983

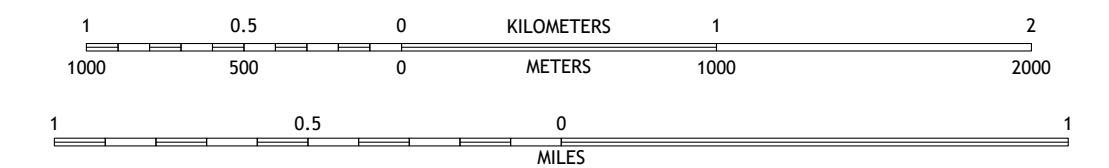
This map is not a legal document. Boundaries may be generalized for this map scale. Private lands within government reservations may not be shown. Obtain permission before entering private lands.

Initial styling of this Map Document was provided by the US Geological Survey. The edited content in this document are neither done by nor endorsed by the USGS.

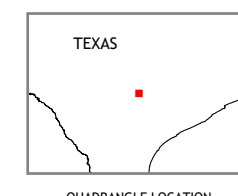
Contours.....National Elevation Dataset, 2022  
Landcover.....U.S. Geological Survey, 2019  
Roads.....U.S. Census Bureau, 2022



SCALE 1:24,000



CONTOUR INTERVAL 10 FEET










QUADRANGLE LOCATION

Uhlund	Lockhart North	Dale
Martindale	Lockhart South	McWaher
Kingsbury	Luling	Harwood

ADJOINING QUADRANGLES

## ROAD CLASSIFICATION

- Expressway        Local Connector      
Secondary Hwy        Local Road      
Ramp        4WD      
 Interstate Route     US Route     State Route

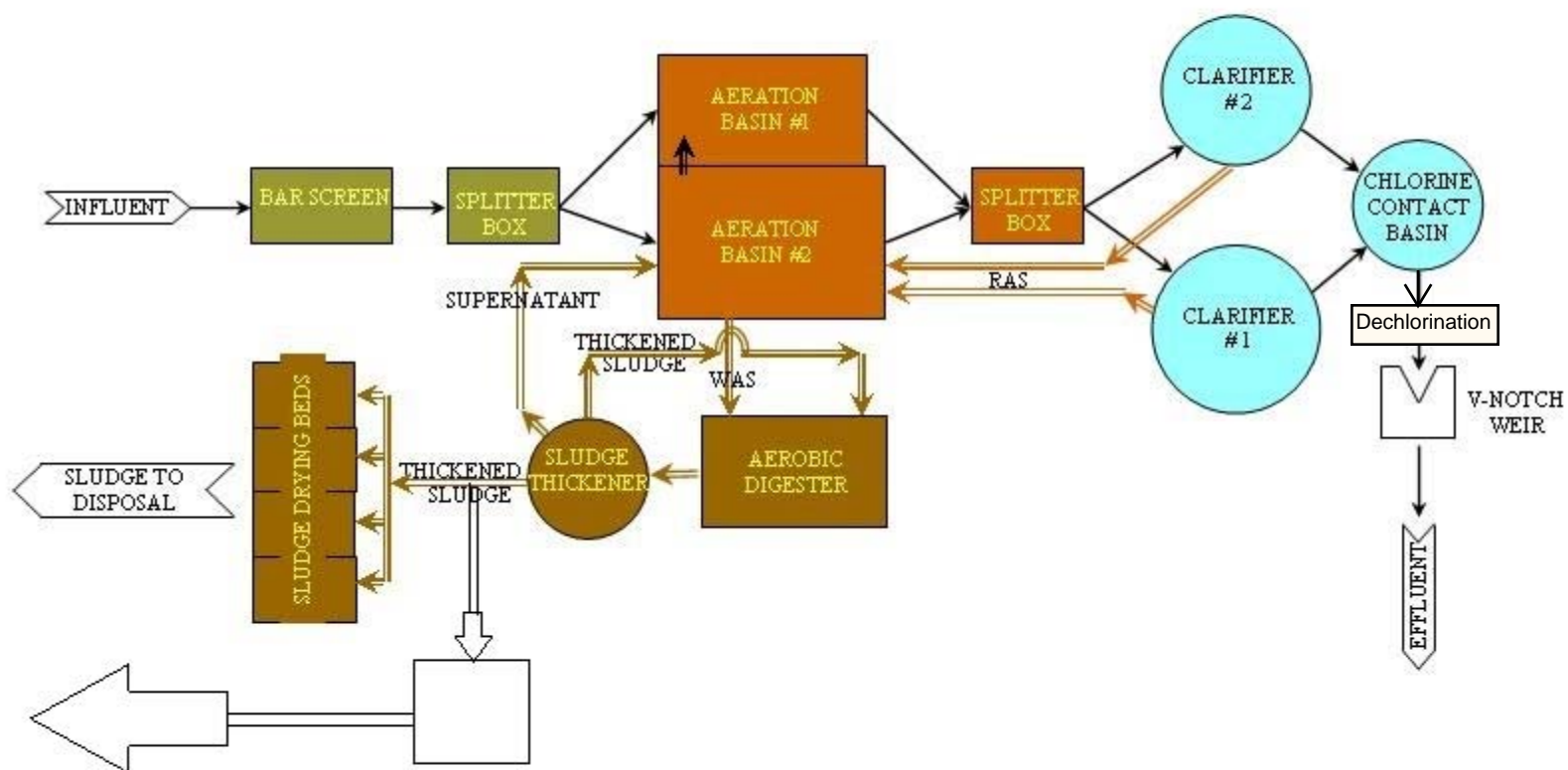
LOCKHART WWTF NO. 1 (LARREMORE)  
2024



## Attachment 5

### Process Flow Diagrams

**CITY of LOCKHART PLANT NO. 1 (TPDES No. 10210-001)**  
**GUADALUPE-BLANCO RIVER AUTHORITY**



Attachment 6

Site Drawings



# GBRA LARREMORE WWTP SITE PLAN

## CHLORINE CONTACT BASIN

## - AEROBIC DIGESTOR

OFFICE

## LIFT STATION

# HEADWORKS

## SLUDGE HOLDING BASIN

## BLOWER CONTROL

PL

1

2

5 F

E LIVE OAK ST



TRC ENGINEERS, INC.

505 E. HUNTLAND DRIVE, STE. 250 AUSTIN, TX 78752  
KENTUCKY FIRM REGISTRATION # 4537  
(512) 454 - 8716

**SCALE : 1" = 100'**

## Attachment 7

### Laboratory Analysis





# Report of Analysis

For: **421439 - GBRA-Lockhart WWTP**  
933 E Court St  
Seguin, TX 78155

Seguin, TX 78155

*Kyle Gudgell*

Released By: **Kyle Gudgell**  
Title: **Lead Technical Manager**

I am the laboratory manager, or his/her designee, and I am responsible for the release of this data package. This laboratory data package has been reviewed and is complete and technically compliant with the requirements of the methods used, except where noted. I affirm, to the best of my knowledge that all problems/anomalies observed by this laboratory (and if applicable, any and all laboratories subcontracted through this laboratory) that might affect the quality of the data, have been identified in the report, and that no information or data have been knowingly withheld that would affect the quality of the data.

This Laboratory is NELAP accredited. Scope: Non-potable water, potable water.



NA = not analyzed

933 East Court Street  
Seguin, TX 78155  
(830)379-5822 ext 256

This report cannot be reproduced, except in full, without prior written permission of the GBRA Laboratory. Results shown relate only to the items tested. Samples are assumed to be in acceptable condition unless otherwise noted.

**Work Order: 240801.22**

<sup>1</sup> Parameter not available for NELAP accreditation at the GBRA  
<sup>2</sup> Parameter is approved under TCEQ Drinking Water Program

Analyte	Method	Sample Result	DF	RPL	Qualifier	Test Date/Time	Analyst	Recd Date/Time	Analyst
Anions - Chloride	EPA 300.0 Rev. 2.1	132 mg/L	2	2		8/1/2024 11:45 PM	MHS		
Anions - Nitrate	EPA 300.0 Rev. 2.1	18.8 mg/L	20	1		8/1/2024 09:06 PM	MHS		
Anions - Sulfate	EPA 300.0 Rev. 2.1	85.3 mg/L	2	2		8/1/2024 11:45 PM	MHS		
Ammonia as N	EPA 350.1 Rev. 2	<0.10 mg/L	1	0.1		8/2/2024 12:56 PM	MW		
Total Kjeldahl Nitrogen (TKN)	EPA 351.2 Rev. 2	<0.20 mg/L	1	0.2		8/19/2024 05:25 PM	MW		
Total Phosphorus	EPA 365.3	3.50 mg/L	10	0.2		8/6/2024 11:07 AM	MW		
Total Alkalinity	SM 2320 B	124 mg CaCO3/L	1	20		8/2/2024 10:11 AM	MHS		
pH (T.Alkalinity)	SM 2320 B	4.5 SU	1	1		8/2/2024 10:11 AM	MHS		
Total Dissolved Solids	SM 2540 C	556 mg/L	1	10		8/2/2024 04:11 PM	MLH		
Total Suspended Solids	SM 2540 D	0.70 mg/L	1	0.5		8/2/2024 06:10 PM	MLH		
pH (Lab)	SM 4500 H+B	7.2 SU	1	1	Q	8/1/2024 03:09 PM	CS		
Carbonaceous Biochemical Oxygen Demand (CBOD)	SM 5210 B	1 mg/L	1	1		8/1/2024 04:15 PM	CS	8/6/2024 11:21 AM	CS

NA = not analyzed

1 Parameter not available for NELAP accreditation at the GBRA

2 Parameter is approved under TCEQ Drinking Water Program

Lab Sample ID: 240801.22-02

Collection Date/Time: 8/1/2024 07:46 AM

Sample Matrix: Waste Water

Site: Larremore Effluent Permit

Receive Date/Time: 8/1/2024 12:04 PM

Sample Type: Grab

Analyte	Method	Sample Result	DF	RPL	Qualifier	Test Date/Time	Analyst	Recd Date/Time	Analyst
1 Oil and Grease	Subcontract	See mg/L Attached Report	1			8/14/2024 07:45 AM			

Subcontract methods are tested by an external laboratory. See subcontracted report for further details.

Lab Sample ID: 240801.22-03

Collection Date/Time: 8/1/2024 07:45 AM

Sample Matrix: Waste Water

Site: Larremore Effluent Permit

Receive Date/Time: 8/1/2024 12:04 PM

Sample Type: Grab

Analyte	Method	Sample Result	DF	RPL	Qualifier	Test Date/Time	Analyst	Recd Date/Time	Analyst
E. coli by Quanti-Tray	IDEXX Coliert 18 hr	< 1 MPN/100mL	1	1		8/1/2024 03:22 PM	MLH	8/2/2024 09:39 AM	MLH

NA = not analyzed



LABORATORY TERM AND QUALIFIER DEFINITION REPORT

General Term Definition				
%REC	Percent Recovery	LOQ	Limit of Quantitation	
%RPD	Relative Percent Difference	LR	Low Range	
CCB	Continuing Calibration Verification	MBLK	Method Blank	
CCV	Continuing Calibration Verification	MDL	Method Detection Limit	
D.F.	Dilution Factor	MS	Matrix Spike	
HR	High Range	MSD	Matrix Spike Duplicate	
ICB	Initial Calibration Blank	ND	Not Detected	
ICV	Initial Calibration Verification	QC	Quality Control	
LCS	Laboratory Control Spike	RPL	Reporting Limit	
LCSD	Laboratory Control Spike Duplicate			

Qualifier Definition	
Q	Sample held beyond the accepted holding time

Order Comments	
240801.22	N/A

QC Results

QC Batch ID	QC ID	Parameter	% Recovery / RPD	Control Limits
QC240802.002	240731.03-02: Duplicate 1	Total Suspended Solids	1.05	0 - 15
	240801.01-03: Duplicate 2	Total Suspended Solids	0.3	0 - 15
	240801.08-02: Duplicate 4	Total Suspended Solids	0.92	0 - 15
	240801.16-01: Duplicate 3	Total Suspended Solids	0.0	0 - 15
	240801.16-02: Duplicate 5	Total Suspended Solids	6.45	0 - 15

NA = not analyzed

1 Parameter not available for NELAP accreditation at the GBR A  
2 Parameter is approved under TCEQ Drinking Water Program

QC240802.003	LCS 1	Total Suspended Solids	96.6	75 - 125
	LCS 2	Total Suspended Solids	90.4	75 - 125
	LCS 3	Total Suspended Solids	98.2	75 - 125
	LCS 4	Total Suspended Solids	119.0	75 - 125
	LCS 5	Total Suspended Solids	98.6	75 - 125
QC240802.004	MBLK 1	Total Suspended Solids	0.0	0 - 0.5
	MBLK 2	Total Suspended Solids	0.0	0 - 0.5
	MBLK 3	Total Suspended Solids	0.0	0 - 0.5
	MBLK 4	Total Suspended Solids	0.0	0 - 0.5
	MBLK 5	Total Suspended Solids	0.0	0 - 0.5
QC240802.014	240724.01-01: Duplicate 1	E. coli by Quanti-Tray	0.12	
	MBLK 1	E. coli by Quanti-Tray	0.0	
	240801.23-01: Duplicate 1	Total Dissolved Solids	1.3	0 - 10
	LCS 1	Total Dissolved Solids	94.95	75 - 125
	MBLK 1	Total Dissolved Solids	0.0	0 - 10
QC240802.015	240724.01-01: MS 1	Anions - Nitrate	104.61	80 - 120
	240724.01-01: MSD 1	Anions - Nitrate	5.08	0 - 20
	LCS 1	Anions - Nitrate	97.84	90 - 110
	LCSD 1	Anions - Nitrate	0.45	0 - 20
	LOQ 1	Anions - Nitrate	95.0	70 - 130
QC240802.015	MBLK 1	Anions - Nitrate	0.0	
	240724.01-02: MS 2	Anions - Chloride	116.81	80 - 120
	240724.01-02: MS 2	Anions - Sulfate	111.25	80 - 120
	240724.01-02: MSD 2	Anions - Chloride	0.71	0 - 20
	240724.01-02: MSD 2	Anions - Sulfate	0.9	0 - 20
	240801.05-01: MS 1	Anions - Chloride	116.9	80 - 120
	240801.05-01: MS 1	Anions - Sulfate	110.15	80 - 120
	240801.05-01: MSD 1	Anions - Chloride	1.15	0 - 20
	240801.05-01: MSD 1	Anions - Sulfate	1.14	0 - 20
	LCS 1	Anions - Chloride	103.8	90 - 110
	LCS 1	Anions - Sulfate	107.72	90 - 110
	LCS 2	Anions - Chloride	104.34	90 - 110
	LCS 2	Anions - Sulfate	108.92	90 - 110
	LCSD 1	Anions - Chloride	1.93	0 - 20
	LCSD 1	Anions - Sulfate	1.97	0 - 20

NA = not analyzed

1 Parameter not available for NELAP accreditation at the GBRA  
2 Parameter is approved under TCEQ Drinking Water Program

QC240803.001	LCSD 2	Anions - Chloride	1.85	0 - 20
	LCSD 2	Anions - Sulfate	1.94	0 - 20
	LOQ 1	Anions - Chloride	105.99	70 - 130
	LOQ 1	Anions - Sulfate	103.28	70 - 130
	LOQ 2	Anions - Chloride	106.37	70 - 130
	LOQ 2	Anions - Sulfate	108.82	70 - 130
	MBLK 1	Anions - Chloride	0.0	0 - 1
	MBLK 1	Anions - Sulfate	0.0	
	MBLK 2	Anions - Chloride	0.0	0 - 1
	MBLK 2	Anions - Sulfate	0.0	
QC240805.005	240801.05-01: MS 1	Total Alkalinity	89.12	75 - 125
	240801.05-01: MSD 1	Total Alkalinity	0.63	0 - 15.4
	LCS 1	Total Alkalinity	96.51	80 - 120
	LCSD 1	Total Alkalinity	0.33	0 - 15.4
	MBLK 1	pH (T.Akalinity)	4.5	
	MBLK 1	Phenolphthalein Alkalinity	0.0	
	MBLK 1	Total Alkalinity	2.51	0 - 20
	240801.01-01: Duplicate 1	pH (Lab)	1.03	
	240801.04-01: Duplicate 2	pH (Lab)	2.04	
	240801.08-01: Duplicate 3	pH (Lab)	0.52	
QC240805.009	CCV 1	pH (Lab)	100.29	
	ICV 1	pH (Lab)	100.0	
	240801.01-02: Duplicate 1	Carbonaceous Biochemical Oxygen Demand (CBOD)	3.56	0 - 15.4
	240801.03-01: Duplicate 2	Carbonaceous Biochemical Oxygen Demand (CBOD)	0.0	0 - 15.4
	CBOD GGA 1	Carbonaceous Biochemical Oxygen Demand (CBOD)	91.41	84.6 - 115.4
	Dilution Blank 1	Carbonaceous Biochemical Oxygen Demand (CBOD)	0.0	
	240722.06-05: MS 1	Ammonia as N	105.85	90 - 110
	240722.06-05: MSD 1	Ammonia as N	2.4	0 - 15
	240722.16-02: MS 2	Ammonia as N	94.82	90 - 110
	240722.16-02: MSD 2	Ammonia as N	6.68	0 - 15
QC240806.002	240730.02-01: MS 3	Ammonia as N	118.64	90 - 110
	240730.02-01: MSD 3	Ammonia as N	10.74	0 - 15

NA = not analyzed

<sup>1</sup> Parameter not available for NELAP accreditation at the GBRA  
<sup>2</sup> Parameter is approved under TCEQ Drinking Water Program

240730.04-01: MS 4	Ammonia as N	103.63	90 - 110
240730.04-01: MSD 4	Ammonia as N	7.27	0 - 15
240731.03-03: MS 5	Ammonia as N	105.38	90 - 110
240731.03-03: MSD 5	Ammonia as N	5.54	0 - 15
240801.08-01: MS 6	Ammonia as N	108.81	90 - 110
240801.08-01: MSD 6	Ammonia as N	0.41	0 - 15
240801.22-01: MS 7	Ammonia as N	99.31	90 - 110
240801.22-01: MSD 7	Ammonia as N	0.62	0 - 15
LCS 1	Ammonia as N	106.31	90 - 110
LCS 2	Ammonia as N	105.09	90 - 110
LCS 3	Ammonia as N	103.39	90 - 110
LCS 4	Ammonia as N	105.53	90 - 110
LCS 5	Ammonia as N	104.76	90 - 110
LCS 6	Ammonia as N	105.64	90 - 110
LCS 7	Ammonia as N	95.97	90 - 110
LCSD 1	Ammonia as N	2.02	0 - 15
LCSD 2	Ammonia as N	1.78	0 - 15
LCSD 3	Ammonia as N	5.23	0 - 15
LCSD 4	Ammonia as N	6.64	0 - 15
LCSD 5	Ammonia as N	2.67	0 - 15
LCSD 6	Ammonia as N	1.51	0 - 15
LCSD 7	Ammonia as N	6.82	0 - 15
LOQ 1	Ammonia as N	98.82	70 - 130
LOQ 2	Ammonia as N	97.92	70 - 130
LOQ 3	Ammonia as N	97.32	70 - 130
MBLK 1	Ammonia as N	-0.01	0 - 0.1
MBLK 2	Ammonia as N	0.0	0 - 0.1
MBLK 3	Ammonia as N	0.0	0 - 0.1
MBLK 4	Ammonia as N	0.0	0 - 0.1
MBLK 5	Ammonia as N	0.0	0 - 0.1
MBLK 6	Ammonia as N	-0.01	0 - 0.1
MBLK 7	Ammonia as N	0.0	0 - 0.1
QC240808.006	Total Phosphorus	101.22	80 - 120
240722.06-03: MS 1	Total Phosphorus	1.92	0 - 15
240722.06-03: MSD 1	Total Phosphorus	114.68	80 - 120
240722.16-08: MS 2	Total Phosphorus		

NA = not analyzed

<sup>1</sup> Parameter not available for NELAP accreditation at the GBRA  
<sup>2</sup> Parameter is approved under TCEQ Drinking Water Program

240722.16-08: MSD 2	Total Phosphorus	0.4	0 - 15
240730.02-01: MS 3	Total Phosphorus	114.25	80 - 120
240730.02-01: MSD 3	Total Phosphorus	0.08	0 - 15
240730.04-01: MS 4	Total Phosphorus	119.35	80 - 120
240730.04-01: MSD 4	Total Phosphorus	3.11	0 - 15
240801.08-01: MS 5	Total Phosphorus	102.43	80 - 120
240801.08-01: MSD 5	Total Phosphorus	0.32	0 - 15
240801.22-01: MS 6	Total Phosphorus	92.87	80 - 120
240801.22-01: MSD 6	Total Phosphorus	0.34	0 - 15
LCS 1	Total Phosphorus	111.44	75 - 125
LCS 2	Total Phosphorus	111.91	75 - 125
LCS 3	Total Phosphorus	112.24	75 - 125
LCS 4	Total Phosphorus	111.81	75 - 125
LCS 5	Total Phosphorus	108.0	75 - 125
LCS 6	Total Phosphorus	109.18	75 - 125
LCSD 1	Total Phosphorus	2.02	0 - 15
LCSD 2	Total Phosphorus	2.41	0 - 15
LCSD 3	Total Phosphorus	2.97	0 - 15
LCSD 4	Total Phosphorus	2.37	0 - 15
LCSD 5	Total Phosphorus	0.71	0 - 15
LCSD 6	Total Phosphorus	1.22	0 - 15
LOQ 1	Total Phosphorus	94.85	75 - 125
LOQ 2	Total Phosphorus	100.25	75 - 125
LOQ 3	Total Phosphorus	94.45	75 - 125
MBLK 1	Total Phosphorus	0.0	
MBLK 2	Total Phosphorus	-0.01	
MBLK 3	Total Phosphorus	0.0	
MBLK 4	Total Phosphorus	0.0	
MBLK 5	Total Phosphorus	0.0	
MBLK 6	Total Phosphorus	0.0	
QC240820.001	Total Kjeldahl Nitrogen (TKN)	106.15	90 - 110
240724.01-03: MS 1	Total Kjeldahl Nitrogen (TKN)	5.29	0 - 15
240724.01-03: MSD 1	Total Kjeldahl Nitrogen (TKN)	108.69	90 - 110
240806.15-01: MS 2	Total Kjeldahl Nitrogen (TKN)	0.04	0 - 15
240806.15-01: MSD 2	Total Kjeldahl Nitrogen (TKN)	104.76	90 - 110
LCS 1			

NA = not analyzed

1 Parameter not available for NELAP accreditation at the GBRA  
2 Parameter is approved under TCEQ Drinking Water Program

		Publish Date/Time: 8/29/2024 2:16 PM
LCS 2	Total Kjeldahl Nitrogen (TKN)	105.98
LCSD 1	Total Kjeldahl Nitrogen (TKN)	1.17
LCSD 2	Total Kjeldahl Nitrogen (TKN)	4.96
LOQ 1	Total Kjeldahl Nitrogen (TKN)	112.48
LOQ 2	Total Kjeldahl Nitrogen (TKN)	95.31
MBLK 1	Total Kjeldahl Nitrogen (TKN)	-0.04
MBLK 2	Total Kjeldahl Nitrogen (TKN)	-0.04

NA = not analyzed

933 East Court Street  
Seguin, TX 78155  
(830)379-5822 ext 256

This report cannot be reproduced, except in full, without prior written permission of the GBR Laboratory. Results shown relate only to the items tested. Samples are assumed to be in acceptable condition unless otherwise noted.

1 Parameter not available for NELAP accreditation at the GBR Laboratory  
2 Parameter is approved under TCEQ Drinking Water Program



## Chain-Of-Custody Record

Report To		Customer Acct. #:		421439		Invoice To (if applicable)	
Name: GBRA-Lockhart WWTP-Larremore Plant							
Address: 167 Creekview, Lockhart, TX							
Phone #: 512-398-6391							
Email: emendez@gbra.org, jeeds@gbra.org							
Thermometer #: 19 Observed / Corrected Temp(°C): 5.1 / 5.2							
Sample Iced (Circle One): Yes / No							
No. of Containers: 4 Containers Intact (Circle One) Yes / No							
Date Collected	Time Collected	Matrix	Sx Vol	P=Plastic G=Glass A=Amber	Sample Name/Description	Preservation ID (PID#) TCEQ ID Number	Grab / Comp.
7/31/24	10A-6A	WW	1G-P		Larremore Permit	030324-10	C
8/1/24	10A-6A	WW	1L-P			030324-10	C
8/1/24	7:46A	WW	1L G				G
8/1/24	7:45A	WW	100mL-P				G
		WW					G
		WW					G
Matrices: WW=Wastewater, DW=Drinking Water, SW=Surface Water, S=Sludge/Soil							
Samples marked above as "Sub Out" will be subcontracted to a laboratory that meets the regulatory or end-user requirements of these samples							
Expedite Samples: 24hr/Holiday (4x Fee) 48hr/Weekend (3x Fee) 3-5 days (2x Fee) Due Date:							
Sampler Name (Print): Eric Mendez							
Relinquished By: Eric Mendez							
Relinquished By: Fridge #10							
Relinquished By: Maria de Jesus							
Relinquished By: Maria de Jesus							
Date/Time: 8/1/24 9:55A							
Date/Time: 8/1/24 10:46A							
Date/Time: 8/1/24 12:04P							
Date/Time: 8/1/24 12:04P							
NOTES / COMMENTS / SHIP TO:							
+pH tested at subcontracted lab							



Project  
**1113203**

## GBRL-C

GBRA/Seguin  
Miliana Hernandez  
Regional Laboratory  
933 E. Court St  
Seguin, TX 78155-5819

Printed 08/15/2024  
14:39

## TABLE OF CONTENTS

This report consists of this Table of Contents and the following pages:

<u>Report Name</u>	<u>Description</u>	<u>Pages</u>
1113203_r02_01_ProjectSamples	SPL Kilgore Project P:1113203 C:GBRL Project Sample Cross Reference t:304	1
1113203_r03_03_ProjectResults	SPL Kilgore Project P:1113203 C:GBRL Project Results t:304 PO: acc dept= LabInvoices@gbra.org	2
1113203_r10_05_ProjectQC	SPL Kilgore Project P:1113203 C:GBRL Project Quality Control Groups	1
1113203_r99_09_CoC__1_of_1	SPL Kilgore CoC GBRL 1113203_1_of_1	2
Total Pages:		6





## SAMPLE CROSS REFERENCE

Project

1113203

Printed

8/15/2024

Page 1 of 1  
ww

GBRA/Seguin  
 Miliana Hernandez  
 Regional Laboratory  
 933 E. Court St  
 Seguin, TX 78155-5819

Sample	Sample ID	Taken	Time	Received
2322507	240801.22-02	08/01/2024	07:46:00	08/06/2024

Bottle 01 H2SO4 to pH <2 Glass Qt w/Teflon lined lid

Method	Bottle	PrepSet	Preparation	QcGroup	Analytical
EPA 1664B (HEM)	01	1133461	08/14/2024	1133461	08/14/2024

Email: [Kilgore.ProjectManagement@spilabs.com](mailto:Kilgore.ProjectManagement@spilabs.com)

Report Page 2 of 7

## GBRL-C

GBRA/Seguin  
 Miliana Hernandez  
 Regional Laboratory  
 933 E. Court St  
 Seguin, TX 78155-5819

Page 1 of 2

Project  
**1113203**

Printed: 08/15/2024

## RESULTS

### Sample Results

**2322507** **240801.22-02**

Received: 08/06/2024

Non-Potable Water

Collected by: Client  
 Taken: 08/01/2024

GBRA/Seguin  
 07:46:00

PO: dept= LabInvoices@gbra.org

EPA 1664B (HEM)		Prepared:	1133461	08/14/2024	07:45:00	Analyzed	1133461	08/14/2024	07:45:00	DRI
Parameter	Results	Units	RL	Flags	CAS	Bottle				
ELAC Oil and Grease (HEM)	<4.44	mg/L	4.44			01				

### Sample Preparation

**2322507** **240801.22-02**

Received: 08/06/2024

dept= LabInvoices@gbra.org

08/01/2024

		Prepared:	08/06/2024	14:52:51	Calculated	08/06/2024	14:52:51	CAL		
Environmental Fee (per Project)		Verified								
		Prepared:	08/15/2024	11:53:00	Analyzed	08/15/2024	11:53:00	WJP		
Level IV Data Review		Completed								
EPA 1664B (HEM)		Prepared:	1133194	08/14/2024	07:45:00	Analyzed	1133194	08/14/2024	07:45:00	DRI
ELAC	O&G HEM Started	Started								



## GBRL-C

Page 2 of 2

GBRA/Seguin  
Miliana Hernandez  
Regional Laboratory  
933 E. Court St  
Seguin, TX 78155-5819

Project

1113203

Printed: 08/15/2024

### Qualifiers:

We report results on an As Received (or Wet) basis unless marked Dry Weight.

Unless otherwise noted, testing was performed at SPL, Inc. - Kilgore laboratory which holds International, Federal, and state accreditations. Please see our Websites for details.

(N)ELAC - Covered in our NELAC scope of accreditation

z -- Not covered by our NELAC scope of accreditation

These analytical results relate to the sample tested. This report may NOT be reproduced EXCEPT in FULL without written approval of SPL Kilgore. Unless otherwise specified, these test results meet the requirements of NELAC.

RL is the Reporting Limit (sample specific quantitation limit) and is at or above the Method Detection Limit (MDL). CAS is Chemical Abstract Service number. RL is our Reporting Limit, or Minimum Quantitation Level. The RL takes into account the Instrument Detection Limit (IDL), Method Detection Limit (MDL), and Practical Quantitation Limit (PQL), and any dilutions and/or concentrations performed during sample preparation (EQL). Our analytical result must be above this RL before we report a value in the 'Results' column of our report (without a 'J' flag). Otherwise, we report ND (Not Detected above RL), because the result is "<" (less than) the number in the RL column. MAL is Minimum Analytical Level and is typically from regulatory agencies. Unless we report a result in the result column, or interferences prevent it, we work to have our RL at or below the MAL.



Bill Peery, MS, VP Technical Services



Report Page 4 of 7

# QUALITY CONTROL



## GBRL-C

GBRA/Seguin  
Miliana Hernandez  
Regional Laboratory  
933 E. Court St  
Seguin, TX 78155-5819

Project

1113203

Printed 08/15/2024

Analytical Set 1133461 EPA 1664B (HEM)

Blank											
Parameter	PrepSet	Reading	MDL	MQL	Units	File					
Oil and Grease (HEM)	1133461	ND	0.804	4.00	mg/L	126658396					
ControlBlk											
Parameter	PrepSet	Reading	MDL	MQL	Units	File					
Oil and Grease (HEM)	1133461	0.0003			grams	126658395					
Oil and Grease (HEM)	1133461	0.0003			grams	126658420					
LCS											
Parameter	PrepSet	Reading		Known	Units	Recover%	Limits	File			
Oil and Grease (HEM)	1133461	33.0		40.0	mg/L	82.5	78.0 - 114	126658397			
MS											
Parameter	Sample	MS	MSD	UNK	Known	Limits	MS%	MSD%	Units	RPD	Limit%
Oil and Grease (HEM)	2322502	44.8	0	7.39	40.0	78.0 - 114	93.5		mg/L		20.0

\* Out RPD is Relative Percent Difference:  $\text{abs}(r_1 - r_2) / \text{mean}(r_1, r_2) * 100\%$  Recover% is Recovery Percent:  $\text{result} / \text{known} * 100\%$   
Blank - Method Blank (reagent water or other blank matrices that contains all reagents except standard(s) and is processed simultaneously with and under the same conditions as samples; carried through preparation and analytical procedures exactly like a sample; monitors); LCS - Laboratory Control Sample (reagent water or other blank matrices that is spiked with a known quantity of target analyte(s) and carried through preparation and analytical procedures exactly like a sample; typically a mid-range concentration; verifies that bias and precision of the analytical process are within control limits; determines usability of the data.); MS - Matrix Spike (same solution and amount of target analyte added to the LCS is added to a second aliquot of sample; quantifies matrix bias.)



Qualtrax ID: 17988

[illegible]

Qualtrax ID: 17988

ORIGIN: D:NRB (830) 370-5622  
 SENDER: SANCHEZ  
 GUADALUPE BLANCO RIVER AUTHORITY  
 933 E COURT ST

SHIP DATE: 05AUG24  
 ACTWGT: 20.00 LB  
 CAD: 104394709NET4730  
 DIMS: 16x14x14 IN

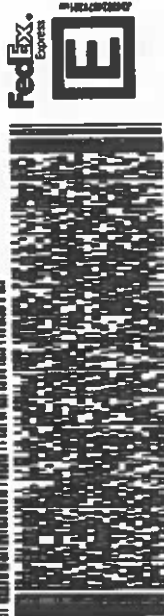
BILL SENDER

SEGUN TX 78155  
 UNITED STATES US

TO **SPL KILGORE**  
**ANA-LAB CORP.**  
**2600 DUDLEY RD.**

**KILGORE TX 75662** REF  
 (937) 984-0651

PO NO DEPT



**TUE - 06 AUG 5:00P**  
**STANDARD OVERNIGHT**

TRK# 7777 6285 6561  
 0201

**75662**  
**SHV**  
 TX-US

**AH GGGA**



File 1030 ANV  
 Date Time Tech  
 Temp 08 0.0 c  
 Therm#: 0443 Corr Fact: -0.2 C

**After printing this label:**  
 1. Use the "Print" button on this page to print your label to your laser or inkjet printer.  
 2. Fold the printed page along the horizontal line.  
 3. Place label in shipping pouch and affix it to your shipment so that the barcode portion of the label can be read and scanned.  
**Warning:** Use only the printed original label for shipping. Using a photocopy of this label for shipping purposes is fraudulent and could result in additional billing charges, along with the cancellation of your FedEx account number.  
 Use of this system constitutes your agreement to the service conditions in the current FedEx Service Guide, available on fedex.com. FedEx will not be responsible for any claim in excess of \$100 per package, whether the result of loss, damage, delay, non-delivery, misdelivery, or misinformation, unless you declare a higher value, pay an additional charge, document your actual loss and file a timely claim. Limitations found in the current FedEx Service Guide apply. Your right to recover from FedEx for any loss, including intrinsic value of the package, loss of sales, income interest, profit, attorney's fees, costs, and other forms of damage whether direct, incidental, consequential, or special is limited to the greater of \$100 or the authorized declared value. Recovery cannot exceed actual documented loss. Maximum for items of extraordinary value is \$1,000, e.g. jewelry, precious metals, negotiable instruments and other items listed in our Service Guide. Written claims must be filed within strict time limits, see current FedEx Service Guide.

[illegible]



## Permit No. WQ0010210

[illegible]

## Rainee Trevino

---

**From:** Lauren Willis <lwillis@gbra.org>  
**Sent:** Tuesday, October 29, 2024 8:35 AM  
**To:** Rainee Trevino  
**Cc:** Eduardo Montana  
**Subject:** RE: Application to Renew Permit No. WQ0010210001  
**Attachments:** Municipal Discharge Renewal Spanish NORI (2).docx

Good morning Rainee –

I approved the portion of the NORI received. Attached is the Spanish version.

Please let me know if you have any questions.



**Lauren Willis**

Director of Government and Community Affairs

• (830) 379-5822 ext. 312

---

2225 E. Common Street  
New Braunfels TX 78130

---

**From:** Rainee Trevino <Rainee.Trevino@tceq.texas.gov>  
**Sent:** Thursday, October 24, 2024 2:52 PM  
**To:** Lauren Willis <lwillis@gbra.org>  
**Cc:** Eduardo Montana <emontana@gbra.org>  
**Subject:** Application to Renew Permit No. WQ0010210001

Dear Ms. Willis,

The attached Notice of Deficiency letter sent on October 24, 2024, requests additional information needed to declare the application administratively complete. Please send the complete response to my attention by November 7, 2024.

Best Regards,

**Rainee Trevino**

Water Quality Division | ARP Team

Texas Commission on Environmental Quality

512-239-4324

