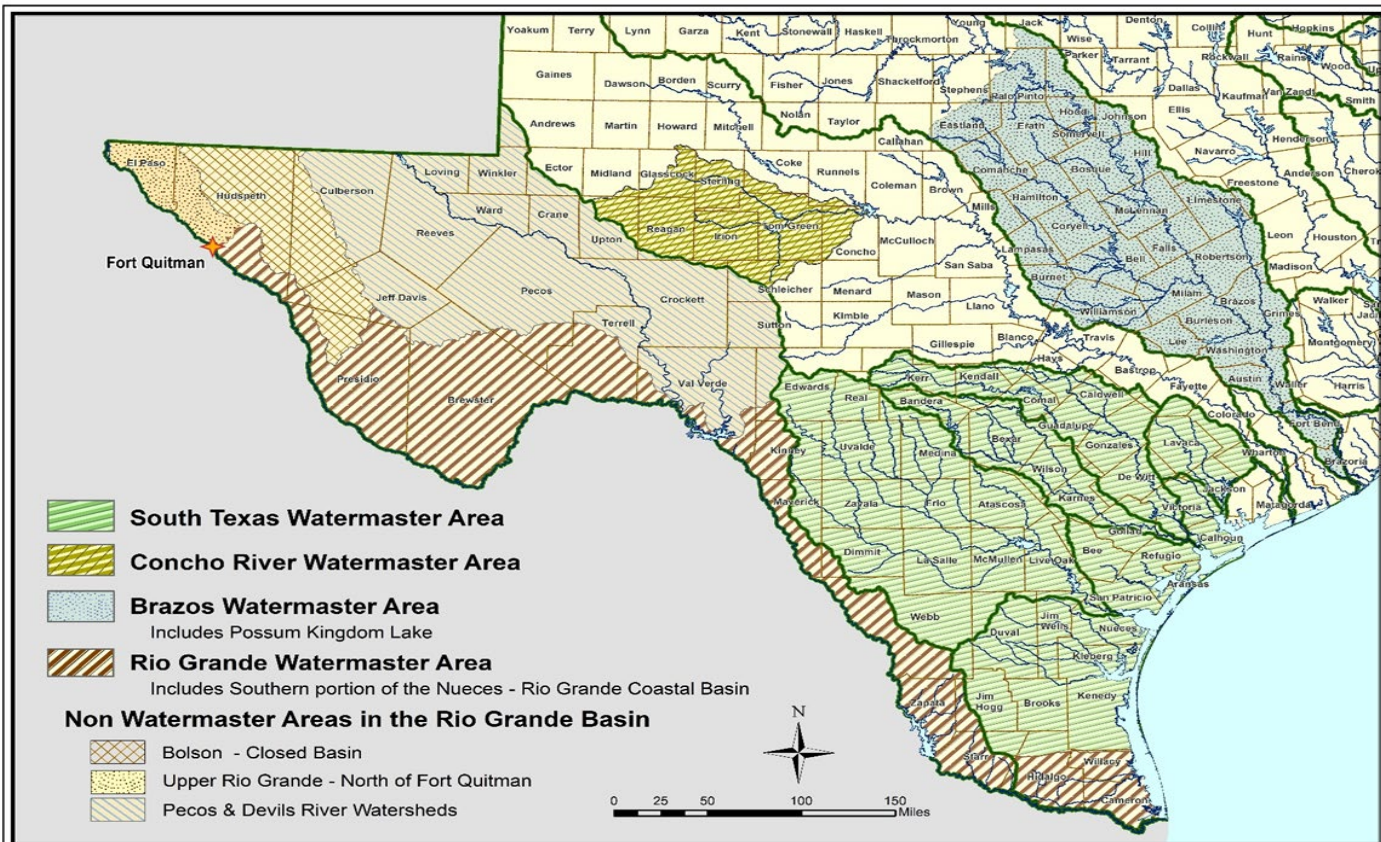


Watermaster Section



Texas Watermaster Areas

JOSE A. (PEPE) DAVILA

WATERMASTER SECTION MANAGER



WM Basin Evaluations

- ▶ FY23 Watermaster Basin Evaluations
 - ▶ Trinity River Basin
 - ▶ San Jacinto River Basin
 - ▶ Trinity-San Jacinto Coastal Basin
 - ▶ Neches-Trinity Coastal Basin



- ▶ Rio Grande
- ▶ South Texas
- ▶ Concho
- ▶ Brazos







Program updates

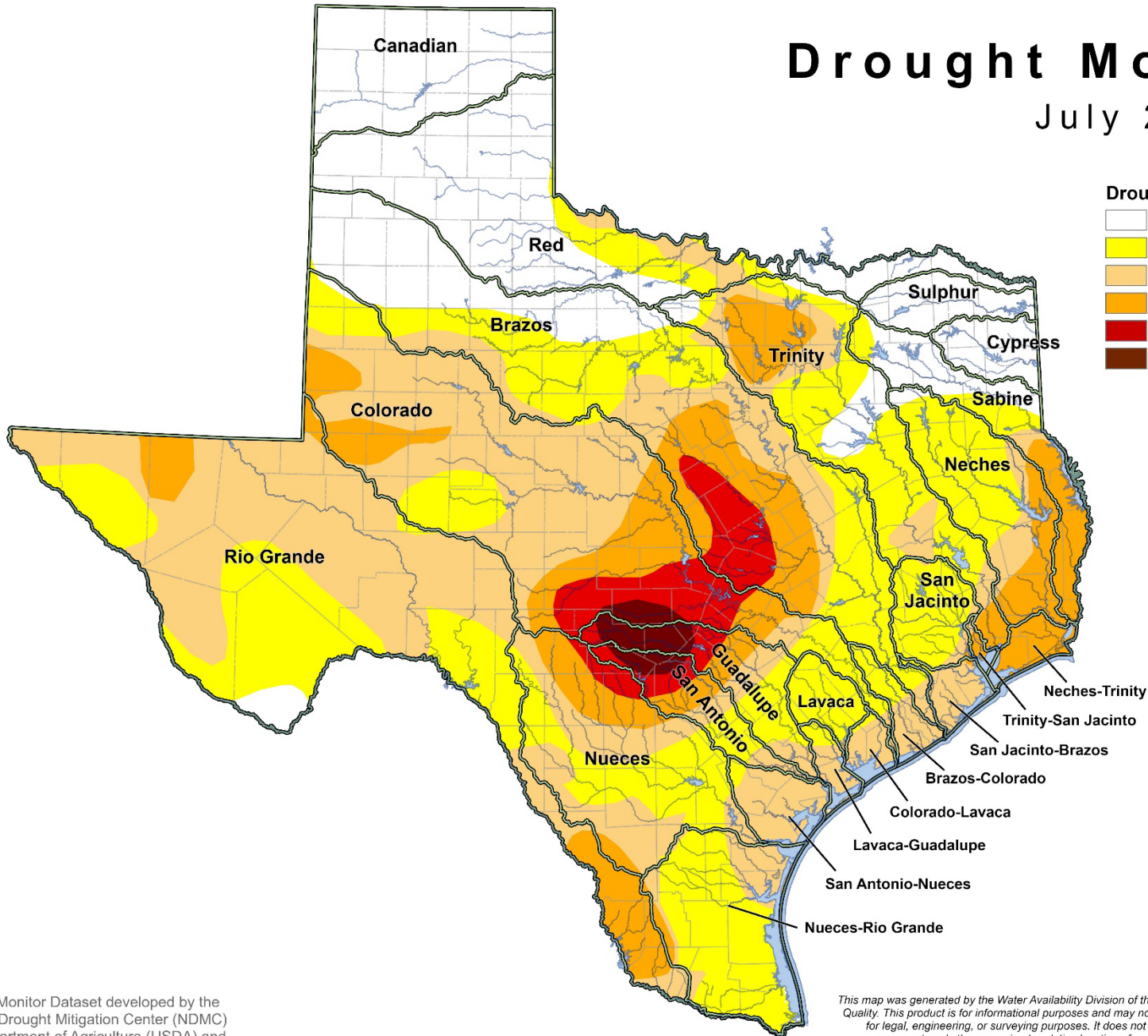


Drought Monitor

July 25, 2023

Drought Severity Index

-  No Drought
-  D0 - Abnormally Dry
-  D1 - Drought - Moderate
-  D2 - Drought - Severe
-  D3 - Drought - Extreme
-  D4 - Drought - Exceptional



Drought Monitor Dataset developed by the National Drought Mitigation Center (NDMC) U.S. Department of Agriculture (USDA) and National Oceanic & Atmospheric Administration (NOAA)

This map was generated by the Water Availability Division of the Texas Commission on Environmental Quality. This product is for informational purposes and may not have been prepared for or be suitable for legal, engineering, or surveying purposes. It does not represent an on-the-ground survey and represents only the approximate relative location of property boundaries. For more information concerning this map, contact the Water Availability Division at (512)239-4600.

Questions?

- ▶ Jose A. (Pepe) Davila
 - ▶ Watermaster Section Manager
 - ▶ 830-773-5059
 - ▶ jose.davila@tceq.texas.gov

