

Recreational Use Attainability Analysis for Unnamed Tributary of Lilly Creek (0409A)  
in the Cypress Creek River Basin  
**Photographic Record**



Photo group 1a: Site LC01 at 0m; downstream, left bank, right bank, upstream. Taken on trip 1, 06/22/2021.



Photo group 1b: Site LC01 at 150m; downstream, left bank, right bank, upstream. Taken on trip 1, 06/22/2021.



Photo group 1c: Site LC01 at 300m; downstream, left bank, right bank, upstream. Taken on trip 1, 06/22/2021.



Photo group 2a: Site LC02 at 0m; downstream, left bank, right bank, upstream. Taken on trip 1, 06/22/2021.



Photo group 2b: Site LC02 at 150m; downstream, left bank, right bank, upstream. Taken on trip 1, 06/22/2021.



Photo group 2c: Site LC02 at 3000m; downstream, left bank, right bank, upstream. Taken on trip 1, 06/22/2021.



Photo group 3a: Site LC03 at 0m; downstream, left bank, right bank, upstream. Taken on trip 1, 06/22/2021.



Photo group 3b: Site LC03 at 150m; downstream, left bank, right bank, upstream. Taken on trip 1, 06/22/2021.



Photo group 3c: Site LC03 at 300m; downstream, left bank, right bank, upstream. Taken on trip 1, 06/22/2021.



Photo group 4a: Site LC04 at 0m; downstream, left bank, right bank, upstream. Taken on trip 1, 06/22/2021.



Photo group 4b: Site LC04 at 150m; downstream, left bank, right bank, upstream. Taken on trip 1, 06/22/2021.



Photo group 4c: Site LC04 at 300m; downstream, left bank, right bank, upstream. Taken on trip 1, 06/22/2021.



Photo group 4d: Site LC04; camera sign. Taken on trip 1, 06/22/2021.



Photo group 5a: Site LC05 at 0m; downstream, left bank, right bank, upstream. Taken on trip 1, 06/22/2021.



Photo group 5b: Site LC05 at 150m; downstream, left bank, right bank, upstream. Taken on trip 1, 06/22/2021.



Photo group 5c: Site LC05 at 300m; downstream, left bank, right bank, upstream. Taken on trip 1, 06/22/2021.



Photo group 5d: Site LC05; heron tracks. Taken on trip 1, 06/22/2021.



Photo group 6a: Site LC06 at 0m; downstream, left bank, right bank, upstream. Taken on trip 1, 06/22/2021.



Photo group 6b: Site LC06 at 150m; downstream, left bank, right bank, upstream. Taken on trip 1, 06/22/2021.




Photo group 6c: Site LC06 at 300m; downstream, left bank, right bank, upstream. Taken on trip 1, 06/22/2021.





Photo group 1a: Site LC01 at 0m; downstream, left bank, right bank, upstream. Taken on trip 2, 08/24/2021.



Photo group 1b: Site LC01 at 150m; downstream, left bank, right bank, upstream. Taken on trip 2, 08/24/2021.



Photo group 1c: Site LC01 at 300m; downstream, left bank, right bank, upstream. Taken on trip 2, 08/24/2021.



Photo group 1d: Site LC01; snake. Taken on trip 2, 08/24/2021.



Photo group 2a: Site LC02 at 0m; downstream, left bank, right bank, upstream. Taken on trip 2, 08/24/2021.



Photo group 2b: Site LC02 at 150m; downstream, left bank, right bank, upstream. Taken on trip 2, 08/24/2021.



Photo group 2c: Site LC02 at 300m; downstream, left bank, right bank, upstream. Taken on trip 2, 08/24/2021.



Photo group 3a: Site LC03 at 0m; downstream, left bank, right bank, upstream. Taken on trip 2, 08/24/2021.



Photo group 3b: Site LC03 at 150m; downstream, left bank, right bank, upstream. Taken on trip 2, 08/24/2021.



Photo group 3c: Site LC03 at 300m; downstream, left bank, right bank, upstream. Taken on trip 2, 08/24/2021.



Photo group 3d: Site LC03; snake. Taken on trip 2, 08/24/2021.




Photo group 4a: Site LC04 at 0m; downstream, left bank, right bank, upstream. Taken on trip 2, 08/24/2021.



Photo group 4b: Site LC04 at 150m; downstream, left bank, right bank, upstream. Taken on trip 2, 08/24/2021.




Photo group 4c: Site LC04 at 300m; downstream, left bank, right bank, upstream. Taken on trip 2, 08/24/2021.



Photo group 4d: Site LC04; camera. Taken on trip 2, 08/24/2021.



Photo group 5a: Site LC05 at 0m; downstream, left bank, right bank, upstream. Taken on trip 2, 08/24/2021.



Photo group 5b: Site LC05 at 150m; downstream, left bank, right bank, upstream. Taken on trip 2, 08/24/2021.



Photo group 5c: Site LC05 at 300m; downstream, left bank, right bank, upstream. Taken on trip 2, 08/24/2021.



Photo group 6a: Site LC06 at 0m; downstream, left bank, right bank, upstream. Taken on trip 2, 08/24/2021.



Photo group 6b: Site LC06 at 150m; downstream, left bank, right bank, upstream. Taken on trip 2, 08/24/2021.



Photo group 6c: Site LC06 at 300m; downstream, left bank, right bank, upstream. Taken on trip 2, 08/24/2021.



Photo group 6d: Site LC06; log jam. Taken on trip 2, 08/24/2021.